metro opens doors

Legend

The Metro System Route Maps show the principal service for each bus route. Use the route number and its corresponding colored line to determine a route's path. For variations in service consult the timetable for that route.

For **Metro System Information** call 202/637-7000 Monday – Friday from 6:00 a.m. to 10:30 p.m., Saturday and Sunday from 8:00 a.m. to 10:30 p.m. Metro TDD 202/638-3780.

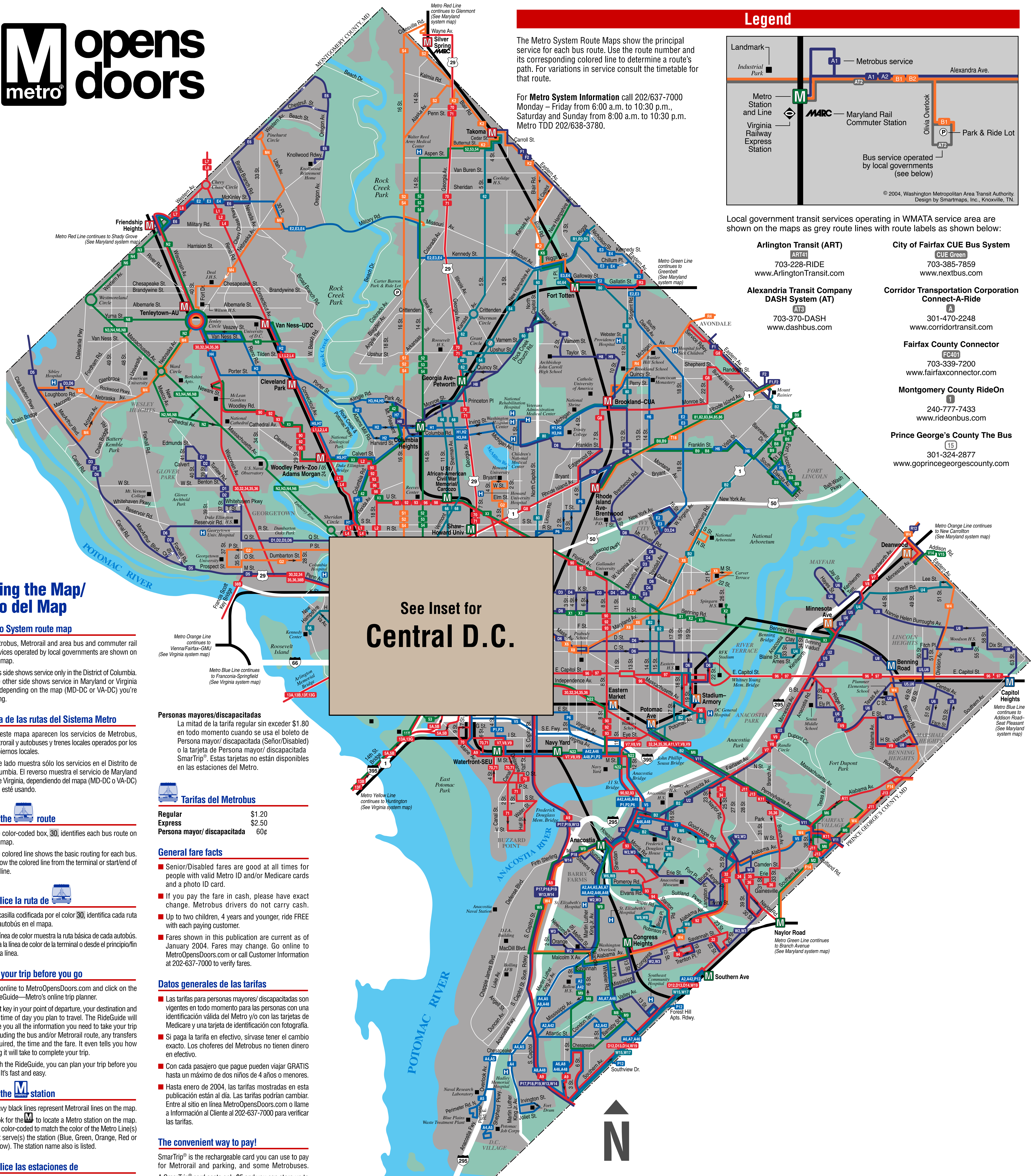
Landmark
Industrial Park
Metro Station and Line
Virginia Railway Express Station
A1 — Metrobus service
Alexandra Ave.
A1 A2 B1 B2 AT2
MARC — Maryland Rail Commuter Station
Olivia Overlook
B1
P — Park & Ride Lot
AT2
Bus service operated by local governments (see below)
MONTGOMERY COUNTY, MD
PRINCE GEORGE'S COUNTY, MD
Metro Red Line continues to Glenmont (See Maryland system map)
Metro Red Line continues to Shady Grove (See Maryland system map)
Metro Green Line continues to Greenbelt (See Maryland system map)
Metro Orange Line continues to New Carrollton (See Maryland system map)
Metro Blue Line continues to Addison Road-Seat Pleasant (See Maryland system map)
Metro Green Line continues to Branch Avenue (See Maryland system map)
Metro Orange Line continues to Vienna/Fairfax–GMU (See Virginia system map)
Metro Blue Line continues to Franconia-Springfield (See Virginia system map)
Metro Yellow Line continues to Huntington (See Virginia system map)
See Inset for Central D.C.
POTOMAC RIVER
ANACOSTIA RIVER
Rock Creek Park
N

© 2004, Washington Metropolitan Area Transit Authority.
Design by Smartmaps, Inc., Knoxville, TN.

Local government transit services operating in WMATA service area are shown on the maps as grey route lines with route labels as shown below:

Arlington Transit (ART)	ART41	703-228-RIDE	www.ArlingtonTransit.com
City of Fairfax CUE Bus System	CUE Green	703-385-7859	www.nextbus.com
Alexandria Transit Company DASH System (AT)	AT3	703-370-DASH	www.dashbus.com
Corridor Transportation Corporation Connect-A-Ride	A	301-470-2248	www.corridortransit.com
Fairfax County Connector	FC401	703-339-7200	www.fairfaxconnector.com
Montgomery County RideOn	1	240-777-7433	www.rideonbus.com
Prince George's County The Bus	15	301-324-2877	www.goprincegeorgescounty.com

Using the Map/ Uso del Map

Metro System route map

- Metrobus, Metrorail and area bus and commuter rail services operated by local governments are shown on the map.
- This side shows service only in the District of Columbia. The other side shows service in Maryland or Virginia — depending on the map (MD-DC or VA-DC) you're using.

Mapa de las rutas del Sistema Metro

- En este mapa aparecen los servicios de Metrobus, Metrorail y autobuses y trenes locales operados por los gobiernos locales.
- Este lado muestra sólo los servicios en el Distrito de Columbia. El reverso muestra el servicio de Maryland o de Virginia, dependiendo del mapa (MD-DC o VA-DC) que esté usando.

Find the route

- The color-coded box, 30, identifies each bus route on the map.
- The colored line shows the basic routing for each bus. Follow the colored line from the terminal or start/end of the line.

Localice la ruta de

- La casilla codificada por el color 30, identifica cada ruta de autobús en el mapa.
- La línea de color muestra la ruta básica de cada autobús. Siga la línea de color de la terminal o desde el principio/fin de la línea.

Plan your trip before you go

- Go online to MetroOpensDoors.com and click on the RideGuide—Metro's online trip planner.
- Just key in your point of departure, your destination and the time of day you plan to travel. The RideGuide will give you all the information you need to take your trip including the bus and/or Metrorail route, any transfers required, the time and the fare. It even tells you how long it will take to complete your trip.
- With the RideGuide, you can plan your trip before you go. It's fast and easy.

Find the M station

- Heavy black lines represent Metrorail lines on the map.
- Look for the M to locate a Metro station on the map. It is color-coded to match the color of the Metro Line(s) that serve(s) the station (Blue, Green, Orange, Red or Yellow). The station name also is listed.

Localice las estaciones de

- Las líneas gruesas negras representan las líneas de Metrorail en el mapa.
- Busque el símbolo M para encontrar una estación Metro en el mapa. Éstos están codificados por color para que coincidan con el color de las líneas del Metro que sirven a la estación (azul, verde, anaranjado, rojo o amarillo). También se indica el nombre de la estación.

Planee su viaje antes de salir

- Vaya al sitio en Internet: MetroOpensDoors.com y haga clic en RideGuide, que es la guía en línea planificadora de recorridos del Metro.
- Todo lo que tiene que hacer es anotar el punto de partida, el destino y la hora del día que planea viajar. La guía RideGuide le dará toda la información necesaria para realizar el recorrido incluyendo la ruta del autobús y/o del Metrorail, los transbordos necesarios, los horarios y las tarifas. Incluso le dice cuánto tiempo tardará en hacer el recorrido.
- Con la guía RideGuide usted puede planear su viaje antes de salir. Es rápida y fácil.

Fares/Tarifas

Metrorail fares

Regular	$1.20 minimum $3.60 maximum

Regular fares are in effect Monday-Friday, 5:30 to 9:30 a.m. and 3-7 p.m.

Reduced	$1.20 minimum $2.20 maximum

Reduced fares are in effect at all other times.

Senior/Disabled	1/2 of the regular fare not to to exceed $1.80 at all times when using a Senior/Disabled farecard or a Senior/Disabled SmarTrip® card. These cards are not available in stations.

Metrobus fares

Regular	$1.20
Express	$2.50
Senior/Disabled	60¢

Tarifas del Metrorail

Regulares	$1.20 mínima $3.60 máxima

Las tarifas regulares están vigentes de lunes a viernes, de las 5:30 a las 9:30 a.m. y de 3 a 7 p.m.

Reducidas	$1.20 mínima $2.20 máxima

Las tarifas reducidas están en vigor el resto del tiempo.

Personas mayores/discapacitadas
La mitad de la tarifa regular sin exceder $1.80 en todo momento cuando se usa el boleto de Persona mayor/ discapacitada (Señor/Disabled) o la tarjeta de Persona mayor/ discapacitada SmarTrip®. Estas tarjetas no están disponibles en las estaciones del Metro.

Tarifas del Metrobus

Regular	$1.20
Express	$2.50
Persona mayor/ discapacitada	60¢

General fare facts

- Senior/Disabled fares are good at all times for people with valid Metro ID and/or Medicare cards and a photo ID card.
- If you pay the fare in cash, please have exact change. Metrobus drivers do not carry cash.
- Up to two children, 4 years and younger, ride FREE with each paying customer.
- Fares shown in this publication are current as of January 2004. Fares may change. Go online to MetroOpensDoors.com or call Customer Information at 202-637-7000 to verify fares.

Datos generales de las tarifas

- Las tarifas para personas mayores/ discapacitadas son vigentes en todo momento para las personas con una identificación válida del Metro y/o con las tarjetas de Medicare y una tarjeta de identificación con fotografía.
- Si paga la tarifa en efectivo, sírvase tener el cambio exacto. Los choferes del Metrobus no tienen dinero en efectivo.
- Con cada pasajero que pague pueden viajar GRATIS hasta un máximo de dos niños de 4 años o menores.
- Hasta enero de 2004, las tarifas mostradas en esta publicación están al día. Las tarifas podrían cambiar. Entre al sitio en línea MetroOpensDoors.com o llame a Información al Cliente al 202-637-7000 para verificar las tarifas.

The convenient way to pay!

SmarTrip® is the rechargeable card you can use to pay for Metrorail and parking, and some Metrobuses.

A SmarTrip® card costs only $5 and you can store up to $200 in value on it.

Buy SmarTrip® cards at any Metro sales office or online at MetroOpensDoors.com.

¡La manera más conveniente de pagar!

SmarTrip® es la tarjeta recargable que puede usar para pagar el Metrorail y el estacionamiento, y algunos Metrobuses.

Las tarjetas SmarTrip® cuestan sólo $5 y puede agregarles hasta $200.

Compre las tarjetas SmarTrip® en cualquier oficina de ventas del Metro o en línea en MetroOpensDoors.com.

Metro service hours/ Horarios de servicio del Metro

Metrorail hours

Opens	5:30 a.m. Monday–Friday 7 a.m. Saturday–Sunday
Closes	midnight Sunday–Thursday 3 a.m. Friday–Saturday

Last train times vary. When traveling late at night, please check the last train times posted in stations.

Horario del Metrorail

Abre	5:30 a.m. de lunes a viernes 7 a.m. los sábados y domingos
Cierra	a medianoche de domingo a jueves 3 a.m. los viernes y sábados

Los horarios de los últimos trenes varían. Cuando viaje tarde por la noche, consulte los horarios de los últimos trenes publicados en las estaciones.

Metrobus hours

Hours vary by the bus route. Check the Metrobus timetable, go online to MetroOpensDoors.com or call Customer Information at 202-637-7000 for bus times.

Horario del Metrobus

Los horarios varían en las rutas del Metrobus. Consulte los tableros de horarios de Metrobus, entre en línea en MetroOpensDoors.com o llame a Información al cliente al 202-637-7000 para informarse sobre los horarios de los autobuses.

Metro Information Anytime
Información en cualquier momento Metro
MetroOpensDoors.com
202-637-7000 (TTY 202-637-3780)

Central D.C.

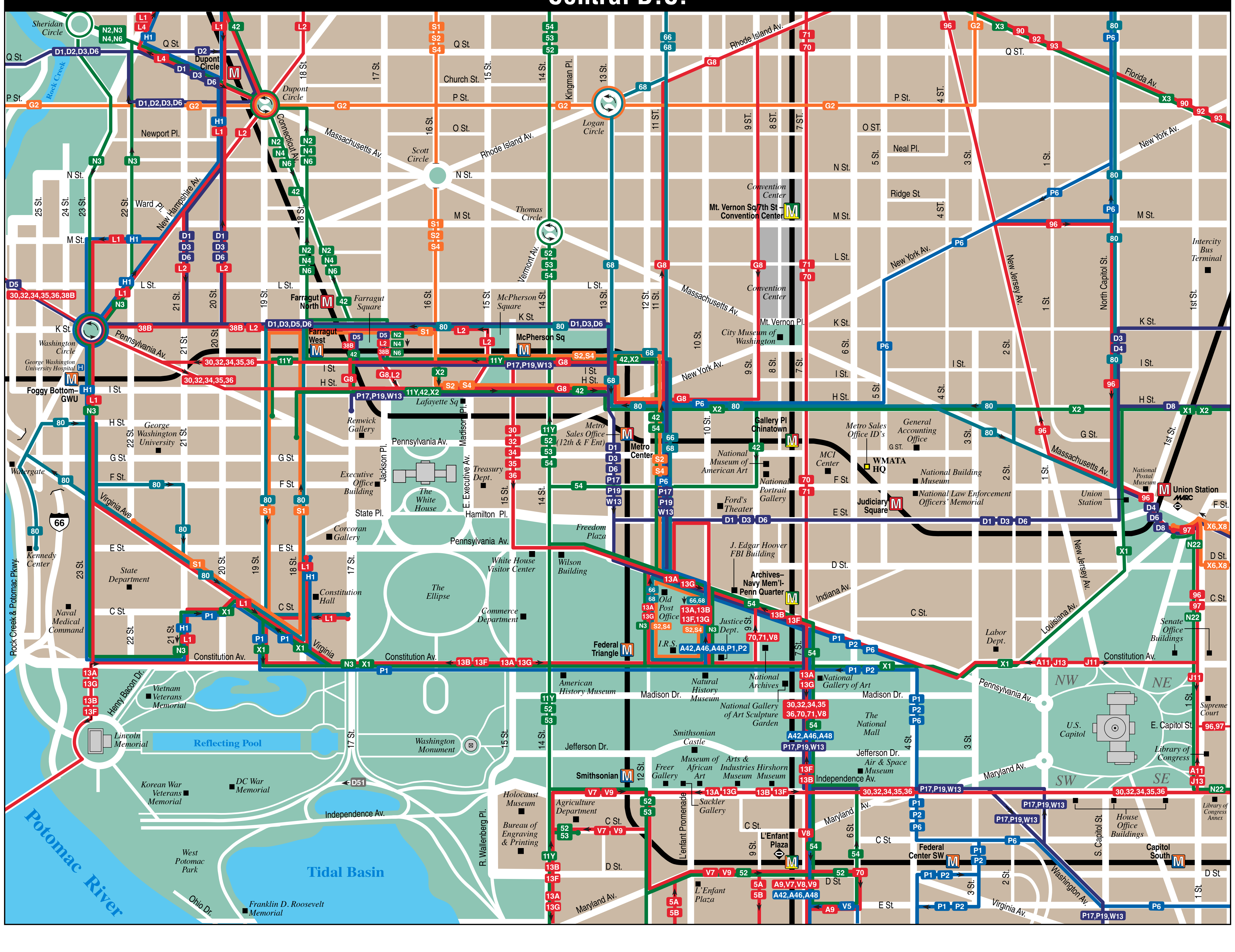
Potomac River
Tidal Basin
Reflecting Pool
The Ellipse
The White House
Union Station
Federal Triangle
Metro Center
Gallery Pl Chinatown
Foggy Bottom-GWU
Dupont Circle
Farragut North
Farragut West
McPherson Square
Smithsonian
L'Enfant Plaza
Federal Center SW
Capitol South
Judiciary Square
Archives-Navy Mem'l-Penn Quarter
Mt. Vernon Sq/7th St-Convention Center
Washington Monument
Lincoln Memorial
Jefferson Memorial
U.S. Capitol
NW
NE
SW
SE

Washington, D.C.

METROBUS SERVICE GUIDE

Route	Terminals	AM Rush	PM Rush	Midday	Evening	Saturday	Sunday	B/A Restrictions	;	Remarks
A2	SOUTHERN AVE Ⓜ / ANACOSTIA Ⓜ	•	•	•	•	•	•		•	Special fare
A4	DC VILLAGE / ANACOSTIA Ⓜ	•	•	•	•	•	•		•	Special fare, via Ft. Drum
A5	DC VILLAGE / ANACOSTIA Ⓜ	Out	In	–	–	–	–		•	Special fare, via Blue Plains
A6	LIVINGSTON / ANACOSTIA Ⓜ	•	•	•	•	•	•		•	Special fare, via Wheeler Rd.
A7	LIVINGSTON / ANACOSTIA Ⓜ	In	Out	–	–	–	–		•	Spc. fare, via Wheeler Rd. direct
A8	LIVINGSTON / ANACOSTIA Ⓜ	•	•	•	•	•	•		•	Special fare, via S. Capitol St.
A9	LIVINGSTON / L'ENFANT PLAZA Ⓜ	In	Out	–	–	–	–			
A11	CAPITAL PLAZA / FEDERAL TRIANGLE	–	–	–	–	In	–			One early AM trip
A42	SOUTHERN AVE Ⓜ / ARCHIVES	–	–	–	–	–	–		•	Operates non-rail hours only
A46	LIVINGSTON / ARCHIVES	–	–	–	–	–	–		•	Operates non-rail hours only
A48	LIVINGSTON / ARCHIVES	–	–	–	–	–	–		•	Operates non-rail hours only
B2	MT RAINIER / ANACOSTIA Ⓜ	•	•	•	•	•	•		•	
B8	FORT LINCOLN / RHODE ISLAND AVE Ⓜ	•	•	–	–	–	–		•	
B9	COLMAR MANOR / RHODE ISLAND AVE Ⓜ	–	–	•	–	–	–		•	
B11	ROSSLYN Ⓜ / MEDICAL CTR Ⓜ	Out	In	–	–	–	–		•	
B51	MICHIGAN PARK / BROOKLAND-BUNKER HILL	–	Out	–	–	–	–			Public school open only
B52	MICHIGAN PARK / BROOKLAND ELEM	In	–	–	–	–	–			Public school open only
B53	MICHIGAN PARK / BUNKER HILL ELEM	In	–	Out	–	–	–			Public school open only
C40	PEABODY-WATKINS LOOP	•	•	–	–	–	–			Public school open only
D1	GLOVER PARK / UNION STATION Ⓜ	In	Out	–	–	–	–		•	
D2	GLOVER PARK / DUPONT CIRCLE Ⓜ	•	•	•	•	•	•		•	
D3	IVY CITY / SIBLEY HOSPITAL	In	Out	–	–	–	–		•	
D4	IVY CITY / UNION STATION Ⓜ	•	•	•	•	•	•		•	
D5	SANGAMORE RD / FARRAGUT N & W Ⓜ	In	Out	–	–	–	–			
D6	SIBLEY HOSP / STADIUM–ARMORY Ⓜ	•	•	•	•	•	•		•	
D8	WASHINGTON HOSP CTR / UNION STATION Ⓜ	•	•	•	•	•	•		•	Via H St. NE
D12	SUITLAND Ⓜ / SOUTHERN AVE Ⓜ	•	•	•	•	•	•		•	
D13	SUITLAND Ⓜ / SOUTHERN AVE Ⓜ	In	Out	–	–	–	–		•	
D14	SUITLAND Ⓜ / SOUTHERN AVE Ⓜ	•	•	•	•	•	•		•	
D31	16TH & EASTERN NW / DEAL JR HS	In	Out	–	–	–	–			Public school open only
D32	MT. PLEASANT / DEAL JR HS	In	Out	–	–	–	–			Public school open only
D33	16TH & ARKANSAS / DEAL JR HS	In	Out	–	–	–	–			Public school open only
D34	14TH & COLORADO / DEAL JR HS	In	Out	–	–	–	–			Public school open only
D51	CONGRESS HEIGHTS Ⓜ / DUKE ELLINGTON HS	In	–	–	–	–	–			Public school open only
E2	FRIENDSHIP HTS Ⓜ / IVY CITY	•	•	•	•	•	•		•	
E3	FRIENDSHIP HTS Ⓜ / IVY CITY	–	–	•	•	•	•		•	Via Riggs Park
E4	FRIENDSHIP HTS Ⓜ / RIGGS PARK	•	•	–	–	–	–		•	
E6	KNOLLWOOD / FRIENDSHIP HTS Ⓜ	•	•	•	–	–	–		•	
E32	BENNING & E. CAPITOL / EASTERN HS	In	Out	–	–	–	–			Public school open only
F1	TAKOMA Ⓜ / CHEVERLY Ⓜ	•	•	•	–	–	–		•	
F2	TAKOMA Ⓜ / CHEVERLY Ⓜ	–	–	–	•	•	•		•	
F14	NEW CARROLLTON Ⓜ / NAYLOR ROAD Ⓜ	•	•	•	•	•	–		•	
G2	GEORGETOWN UNIV / LEDROIT PK-HOWARD UNIV	•	•	•	•	•	•		•	
G8	AVONDALE / FARRAGUT N & W Ⓜ	•	•	•	•	•	•		•	
H1	BROOKLAND–CUA Ⓜ / POTOMAC PARK	In	Out	–	–	–	–			
H2	BROOKLAND–CUA Ⓜ / VAN NESS–UDC Ⓜ	•	•	•	•	•	•		•	
H3	BROOKLAND–CUA Ⓜ / TENLEYTOWN–AU Ⓜ	In	Out	–	–	–	–		•	
H4	BROOKLAND–CUA Ⓜ / TENLEYTOWN–AU Ⓜ	•	•	•	•	•	•		•	
H5	COLUMBIA HEIGHTS Ⓜ / CONNECTICUT AVE	•	•	–	–	–	–		•	Clockwise loop
H6	BROOKLAND CUA Ⓜ / FORT LINCOLN	•	•	•	•	•	•		•	
H7	COLUMBIA HEIGHTS Ⓜ / CONNECTICUT AVE	•	•	–	–	–	–		•	Counterclockwise loop
H8	RHODE ISLAND AVE Ⓜ / MT PLEASANT	•	•	•	•	•	•		•	
H9	RHODE ISLAND AVE Ⓜ / ABP CARROLL HS	In	Out	–	–	–	–		•	Catholic school open only
J11	ANDREWS AFB / FEDERAL TRIANGLE	Out	–	–	–	–	–			One early AM trip
J13	ANDREWS AFB / FEDERAL TRIANGLE	In	–	–	–	•	In			Early AM only
K2	TAKOMA Ⓜ / FORT TOTTEN Ⓜ	•	•	–	–	–	–		•	Via Walter Reed Army Medical Ctr
K6	WHITE OAK / FORT TOTTEN Ⓜ	•	•	•	•	•	•		•	
K11	PENN-MAR S.C. / POTOMAC AVE Ⓜ	–	–	–	–	•	•		•	Early AM only
L1	CHEVY CHASE CIR / POTOMAC PARK	In	Out	–	–	–	–			
L2	CHEVY CHASE CIR / MCPHERSON SQ Ⓜ	•	•	•	•	•	•		•	
L4	CHEVY CHASE CIR / DUPONT CIR Ⓜ	–	In	•	•	–	–		•	
M2	NAYLOR RD Ⓜ / FAIRFAX VIL	•	•	–	–	–	–		•	
M4	PINEHURST CIR / SIBLEY HOSP	•	•	•	•	–	–		•	Via Tenleytown–AU Ⓜ
M6	BRADBURY HTS / POTOMAC AVE Ⓜ	•	•	•	•	•	•		•	
M8	CONGRESS HTS Ⓜ / WASH HIGHLANDS	•	•	•	•	–	–		•	Clockwise loop, special fare
M9	CONGRESS HTS Ⓜ / WASH HIGHLANDS	•	•	–	–	–	–		•	Counter clockwise loop, spc. fare
N2	FRIENDSHIP HTS Ⓜ / FARRAGUT N&W Ⓜ	•	•	•	–	–	–		•	Via Cathedral Ave., Tnlytwn–AU Ⓜ
N3	FRIENDSHIP HTS Ⓜ / FEDERAL TRIANGLE	In	Out	–	–	–	–			
N4	FRIENDSHIP HTS Ⓜ / FARRAGUT N&W Ⓜ	•	•	•	–	–	–		•	Via Berkshire Apts.
N6	FRIENDSHIP HTS Ⓜ / FARRAGUT N&W Ⓜ	–	–	–	•	•	•		•	
N7	MONTGOMERY MALL / FEDERAL TRIANGLE Ⓜ	In	Out	–	–	–	–	•	•	Special Express Fare
N8	VAN NESS–UDC Ⓜ / WESLEY HEIGHTS	•	•	•	•	•	•		•	Via Tnlytwn–AU Ⓜ & Yuma St.
N22	NAVY YARD Ⓜ / EASTERN MARKET Ⓜ	•	•	•	–	–	–		•	
P1	ANACOSTIA Ⓜ / POTOMAC PARK	In	Out	–	–	–	–		•	Via 4th St. SW
P2	ANACOSTIA Ⓜ / ARCHIVES	–	In	•	–	–	–		•	Via 4th St. SW
P6	ANACOSTIA Ⓜ / RHODE ISLAND AVE Ⓜ	•	•	•	•	•	•		•	Via Capitol Hill
P12	EASTOVER / ADDISON RD Ⓜ	•	•	•	•	•	•		•	
P18	FT WASHINGTON / ANACOSTIA Ⓜ	–	–	•	–	–	–			
R1	ADELPHI / FORT TOTTEN Ⓜ	In	Out	–	–	–	–			Via Riggs Rd. direct
R2	CALVERTON / FORT TOTTEN Ⓜ	•	•	•	•	•	•		•	Via Prince Georges Plaza
R3	GREENBELT Ⓜ / FORT TOTTEN Ⓜ	•	•	•	•	•	•		•	Sat.,Sun. to/from P.G. Plaza only
R4	HIGHVIEW / BROOKLAND–CUA Ⓜ	•	•	•	•	•	•		•	
R5	CALVERTON / FORT TOTTEN Ⓜ	In	Out	–	–	–	–			Via Riggs Rd. direct
R12	NEW CARROLLTON Ⓜ / DEANWOOD Ⓜ	•	•	•	•	•	–		•	
S1	16TH ST / POTOMAC PARK	In	Out	–	–	–	–			
S2	SILVER SPRING Ⓜ / FEDERAL TRIANGLE	•	•	•	•	•	•		•	Via Alaska Ave
S4	SILVER SPRING Ⓜ / FEDERAL TRIANGLE	•	•	•	•	•	•		•	Via 16th St. direct
S35	FAIRFAX VILLAGE / SOUSA MDL SCH LOOP	•	•	–	–	–	–			Public school open only
S41	RHODE ISLAND AV Ⓜ / SPINGARN HS	In	Out	–	–	–	–			Public school open only
T18	NEW CARROLLTON Ⓜ / RHODE ISLAND AVE Ⓜ	•	•	•	•	•	•	•	•	B/A restrictions rush hours
U2	MINNESOTA AVE Ⓜ / ANACOSTIA Ⓜ	•	•	•	•	–	–		•	
U4	SHERIFF RD / RIVER TERRACE	•	•	•	•	•	•		•	Via Minn. Ave Ⓜ
U5	MAYFAIR / MARSHALL HTS–LINCOLN HTS	–	Out	–	–	–	–			Via Minn. Ave Ⓜ, C St. SE
U6	MAYFAIR / MARSHALL HTS–LINCOLN HTS	•	•	•	•	•	•		•	Via Minn. Ave Ⓜ
U8	CAPITOL HTS Ⓜ / BENNING HTS	•	•	•	•	•	•		•	Via Minn. Ave Ⓜ
V5	FAIRFAX VILLAGE / L'ENFANT PLAZA Ⓜ	In	Out	–	–	–	–			
V7	DEANWOOD Ⓜ / BUREAU OF ENGRAVING	•	•	•	•	–	–		•	
V8	DEANWOOD Ⓜ / ARCHIVES	–	–	–	–	•	•		•	
V9	BENNING HTS / BUREAU OF ENGRAVING	In	Out	–	–	–	–			
V11	ADDISON RD Ⓜ / POTOMAC AVE Ⓜ	–	–	–	–	•	–			Early AM only
W2	WASHINGTON OVLK / SE COMM HOSP	•	•	•	•	•	•		•	Special fare
W3	WASHINGTON OVLK / SE COMM HOSP	–	–	•	–	•	–		•	Via Good Hope Shop Center
W4	CAPITAL PLAZA / BOLLING AFB	•	•	•	•	•	•		•	Md. service rush only
W6	GARFIELD-ANACOSTIA LOOP (CLOCKWISE)	•	•	•	•	•	•		•	Special fare
W8	GARFIELD-ANACOSTIA LOOP (CTR-CLOCKWISE)	•	•	•	•	•	•		•	Special fare
W9	BOLLING AFB / ANACOSTIA Ⓜ	•	•	–	–	–	–		•	Special fare
W14	FRIENDLY / ANACOSTIA Ⓜ	–	–	•	–	–	–			
W15	CAMP SPRINGS / SOUTHERN AVE Ⓜ	In	Out	–	–	–	–			
W17	ACCOKEEK / SOUTHERN AVE Ⓜ	In	Out	–	–	–	–			
W45	16TH & ARKANSAS / WILSON HS	In	Out	–	–	–	–			Public school open only
W46	14TH & COLORADO / WILSON HS	In	Out	–	–	–	–			Public school open only
W47	DUKE ELLINGTON BRIDGE / WILSON HS	–	Out	–	–	–	–			Public school open only
W54	BENNING HTS / WOODSON HS	In	Out	–	–	–	–			Public school open only
X1	MINNESOTA AVE Ⓜ / POTOMAC PARK	In	Out	–	–	–	–			
X2	MINNESOTA AVE Ⓜ / LAFAYETTE SQUARE	•	•	•	•	•	•		•	
X3	MINNESOTA AVE Ⓜ / MCLEAN GARDENS	In	Out	–	–	–	–			
X6	UNION STATION Ⓜ / NATIONAL ARBORETUM	–	–	–	–	•	•		•	
X8	CARVER TERRACE / UNION STATION Ⓜ	•	•	•	•	•	•		•	
5A	L'ENFANT PLAZA Ⓜ / DULLES AIRPORT	•	•	•	•	•	•		•	
5B	L'ENFANT PLAZA Ⓜ / TYSONS CORNER	•	•	•	•	•	•		•	
13A	PENTAGON-MALL LOOP (CLOCKWISE)	•	•	•	•	•	•		•	
13B	PENTAGON-MALL LOOP (CTR-CLOCKWISE)	•	•	–	•	•	–		•	
13F	PENTAGON-MALL-NAT'L AIRPT LP. (CTRCLKWS)	–	–	–	–	•	•		•	Operates non-rail hours only
13G	PENTAGON-MALL-NAT'L AIRPT LOOP (CLKWS)	–	–	–	–	•	•		•	Operates non-rail hours only
30	FRIENDSHIP HTS Ⓜ / POTOMAC AVE Ⓜ	•	–	–	–	–	–		•	Late night / Sunday
32	FRIENDSHIP HTS Ⓜ / SOUTHERN AVE Ⓜ	•	•	•	•	•	•		•	
34	FRIENDSHIP HTS Ⓜ / NAYLOR ROAD Ⓜ	•	•	•	•	•	–		•	
35	FRIENDSHIP HTS Ⓜ / NAYLOR ROAD Ⓜ	Out	In	•	•	•	•		•	
36	FRIENDSHIP HTS Ⓜ / NAYLOR ROAD Ⓜ	In	Out	•	•	•	•		•	Via Hillcrest
38B	BALLSTON Ⓜ / FARRAGUT N & W Ⓜ	•	•	•	•	•	•		•	
42	MT. PLEASANT / METRO CENTER Ⓜ	•	•	•	•	•	•		•	
52	TAKOMA Ⓜ / L'ENFANT PLAZA Ⓜ	•	•	•	•	•	•		•	
53	TAKOMA Ⓜ / BUREAU OF ENGRAVING	In	Out	–	–	–	–		•	Via The Portals Building
54	TAKOMA Ⓜ / L'ENFANT PLAZA Ⓜ	•	•	•	•	•	•		•	Via F St.
60	FORT TOTTEN Ⓜ / GEORGIA AV–PETWORTH Ⓜ	•	•	•	–	–	–		•	
62	TAKOMA Ⓜ / GEORGIA AV–PETWORTH Ⓜ	•	•	•	•	•	•		•	
64	FORT TOTTEN Ⓜ / GEORGIA AV–PETWORTH Ⓜ	•	•	•	•	•	•		•	Via New Hampshire Ave.
66	GEORGIA AV–PETWORTH Ⓜ / FEDERAL TRIANGLE	•	•	•	•	•	•		•	Via 11th St.
68	GEORGIA AV–PETWORTH Ⓜ / FEDERAL TRIANGLE	•	•	•	•	–	–		•	Via Sherman Ave. & 13th St.
70	SILVER SPRING Ⓜ / HALF & O STS SW	•	•	•	•	•	•		•	
71	SILVER SPRING Ⓜ / BUZZARD POINT	•	•	–	–	–	–		•	
80	FORT TOTTEN Ⓜ / KENNEDY CENTER	•	•	•	•	•	•		•	
81	CHERRY HILL / RHODE ISLAND AVE Ⓜ	–	–	–	–	–	•		•	
82	MOUNT RAINIER / RHODE ISLAND AVE Ⓜ	–	•	–	–	–	–		•	Early / late daily
83	CHERRY HILL / RHODE ISLAND AVE Ⓜ	•	•	•	•	•	–	•	•	B/A restrictions PM rush only
84	NEW CARROLLTON Ⓜ / RHODE ISLAND AVE Ⓜ	•	In	•	•	•	•		•	
86	CALVERTON / RHODE ISLAND AVE Ⓜ	•	•	•	•	•	•		•	
90	MCLEAN GARDENS / ANACOSTIA Ⓜ	•	•	•	•	•	•		•	
92	MCLEAN GARDENS / CONGRESS HEIGHTS Ⓜ	•	•	•	•	•	•		•	
93	MCLEAN GARDENS / CONGRESS HEIGHTS Ⓜ	–	–	–	–	–	–		•	Early / late daily
94	STANTON RD / ANACOSTIA Ⓜ	•	•	•	•	•	•		•	Special fare
96	CAPITOL HTS Ⓜ / DUKE ELLINGTON BRIDGE	•	•	•	•	•	•		•	Via DC General Hospital
97	CAPITOL HTS Ⓜ / UNION STATION Ⓜ	•	•	–	–	–	–			Via E. Capitol St. direct
98	U ST–CARDOZO Ⓜ / WOODLEY PARK–ZOO Ⓜ	–	–	–	•	•	•		•	Via Adams Morgan, spc. fare

SERVICE GUIDE KEY

IN = Inbound
OUT = Outbound

• = Both Directions
– = Not Available

B/A = Boarding/Alighting Restrictions
; = Wheelchair Accessible or Lift-Equipped Service

CENTRAL D.C.

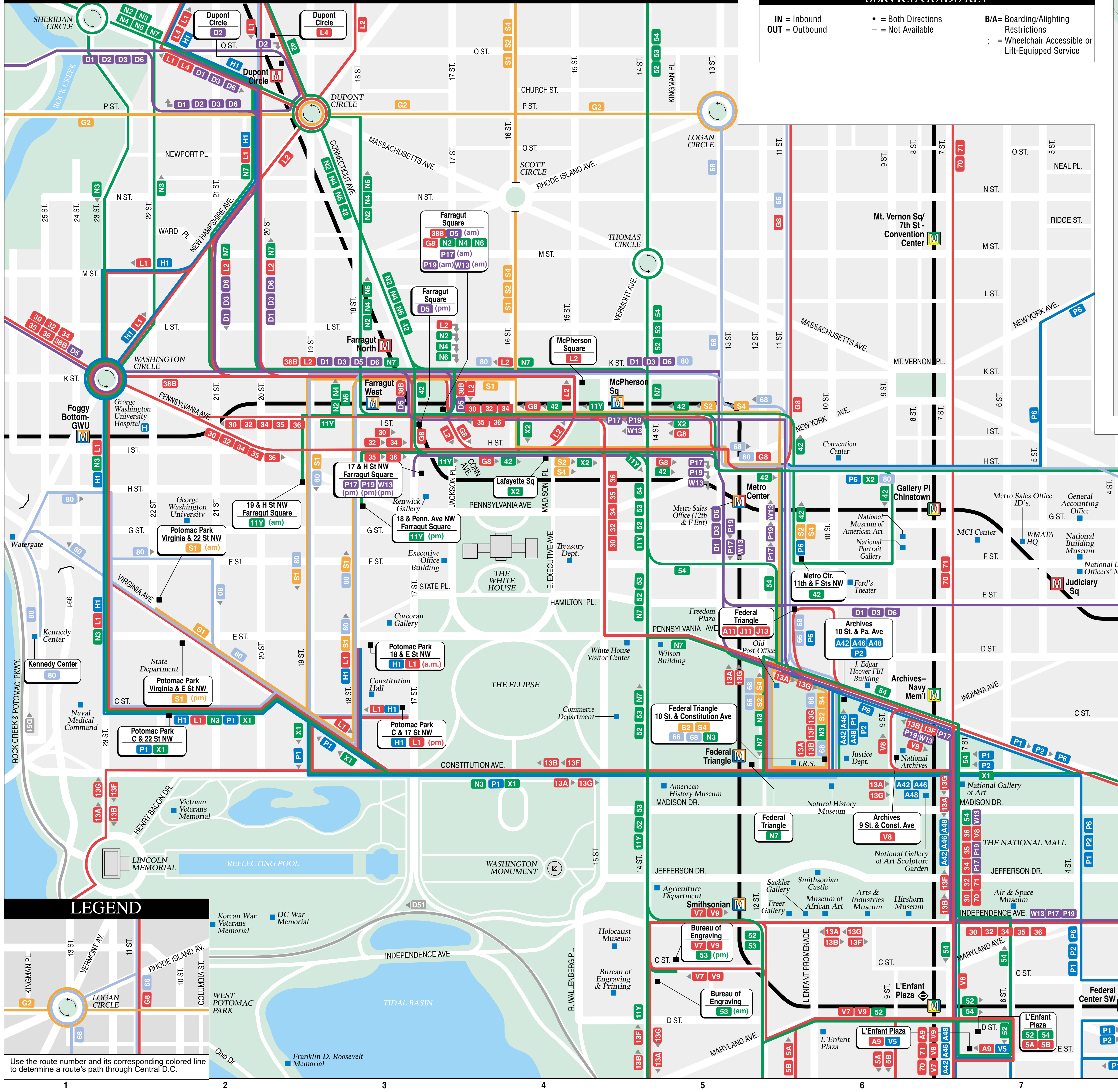

Use the route number and its corresponding colored line to determine a route's path through Central D.C.

LEGEND

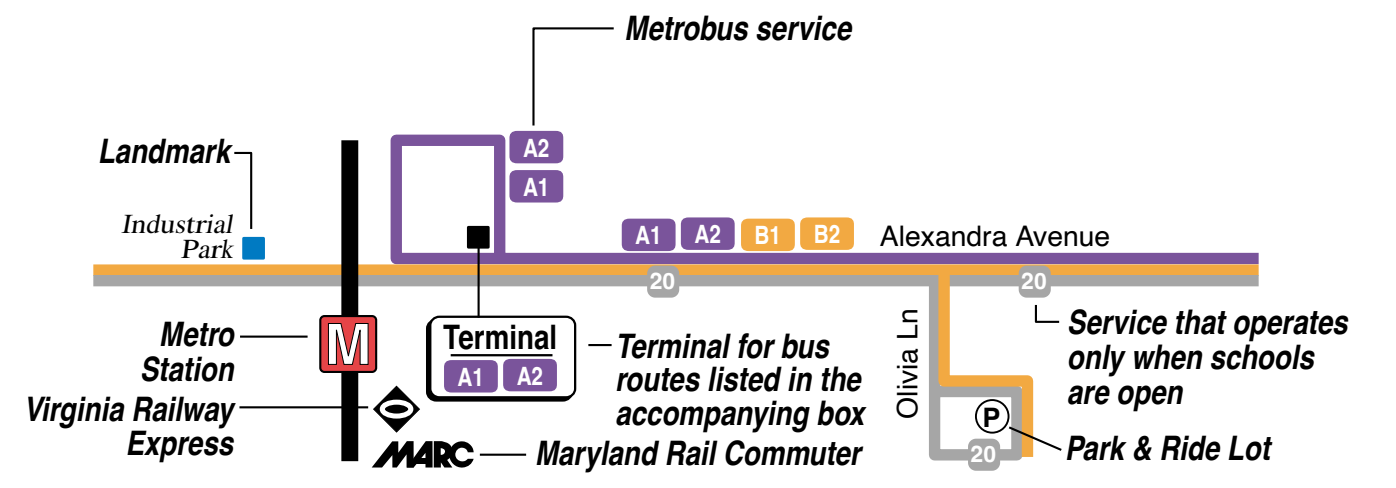

NOTE: This map shows the principal service for each route. For variations in service consult the timetable for that route.
For **Metro System Information** call 202/637-7000 Monday–Friday from 6:00 a.m. to 10:30 p.m., Saturday & Sunday from 8:00 a.m. to 10:30 p.m.
Metro TDD 202/638-3780.

© 2002, Washington Metropolitan Area Transit Authority.

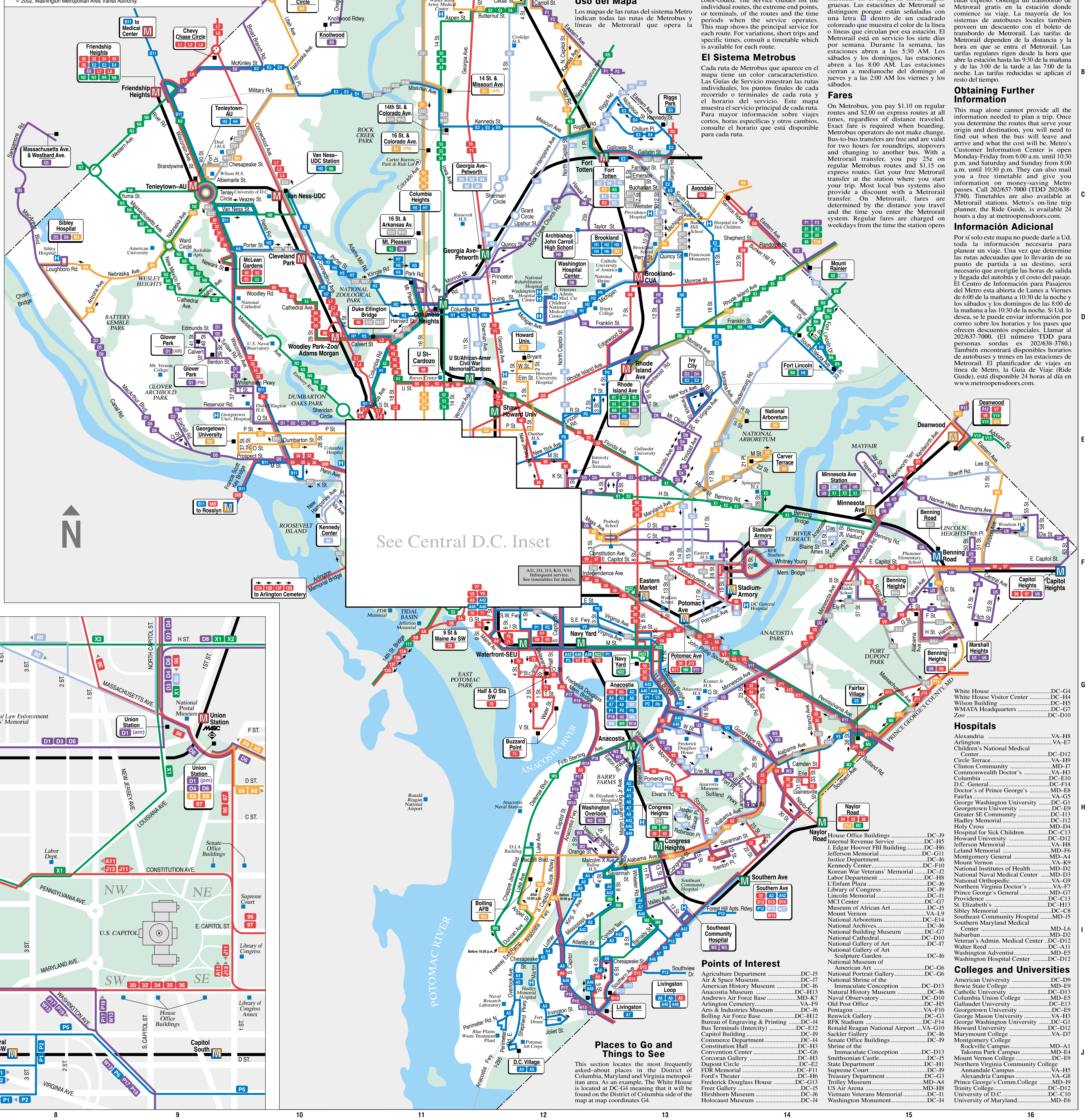

Using the Map

The Metro System Route Maps show all Metrobus routes and Metrorail lines operated by the Washington Metropolitan Area Transit Authority. There are two versions of the map. This side of the map shows service operated in the District of Columbia. The reverse side of the map shows service operated in either Maryland or Virginia depending on the version of the map you purchased. Many local governments operate bus service or commuter rail service independently of the Metro System. These services are also shown on the maps.

Uso del Mapa

Los mapas de las rutas del sistema Metro indican todas las rutas de Metrobus y líneas de Metrorail que opera la autoridad de transporte público Washington Metropolitan Area Transit Authority. Existen dos versiones del mapa. Este lado del mapa muestra el servicio ofrecido dentro del Distrito de Columbia. El dorso del mapa muestra el servicio que se ofrece en Maryland o en Virginia, según la version del mapa que Ud. Haya comprado independiente del sistema Metro, muchos gobiernos locales ofrecen servicio de autobus o de tren suburbano. Estos servicios tambien se detallan en los mapas.

The Metrobus System

Each Metro Route shown on the map is color-coded. The Service Guides list the individual routes, the extreme end points, or terminals, of the routes and the time periods when the service operates. This map shows the principal service for each route. For variations, short trips and specific times, consult a timetable which is available for each route.

El Sistema Metrobus

Cada ruta de Metrobus que aparece en el mapa tiene un color caracacteristico. Las Guías de Servicio muestran las rutas individuales, los puntos finales de cada recorrido o terminales de cada ruta y el horario del servicio. Este mapa muestra el servicio principal de cada ruta. Para mayor información sobre viajes cortos, horas específicas y otros cambios, consulte el horario que está disponible para cada ruta.

The Metrorail System

Metrorail lines are shown on the map by heavy black lines. Metrorail stations are labeled and designated with an M inside a colored square Ⓜ denoting the color of the line or lines that serve the station. Metrorail operates seven days a week. On weekdays, stations open at 5:30 a.m. On Saturdays and Sundays, stations open at 8:00 a.m. Stations close at midnight Sunday through Thursday and at 2:00 a.m. on Friday and Saturday nights.

El Sistema Metrorail

Las líneas de Metrorail aparecen marcadas en el mapa en líneas negras gruesas. Las estaciónes de Metrorail se distinguen porque están señaladas con una letra Ⓜ dentro de un cuadrado coloreado que muestra el color de la línea o líneas que circulan por esa estación. El Metrorail está en servicio los siete días por semana. Durante la semana, las estaciones abren a las 5:30 AM. Los sábados y los domingos, las estaciones abren a las 8:00 AM. Las estaciones cierran a medianoche del domingo al jueves y a las 2:00 AM los viernes y los sábados.

Fares

On Metrobus, you pay $1.10 on regular routes and $2.00 on express routes at all times, regardless of distance traveled. Exact fare is required when boarding. Metrobus operators do not make change. Bus-to-bus transfers are free and are valid for two hours for roundtrips, stopovers and changing to another bus. With a Metrorail transfer, you pay 25¢ on regular Metrobus routes and $1.15 on express routes. Get your free Metrorail transfer at the station where you start your trip. Most local bus systems also provide a discount with a Metrorail transfer. On Metrorail, fares are determined by the distance you travel and the time you enter the Metrorail system. Regular fares are charged on weekdays from the time the station opens to 9:30 a.m. and from 3 to 7 p.m. Reduced fares are in effect at all other times.

Tarifas

El precio de Metrobus es $1.10 en rutas regulares y $2.00 en rutas expreso. Estas tarifas son fijas y no dependen de la distancia recorrida. Los conductors de Metrobus no tienen cambio y por esta razon es necesario tener el valor exacto del pasaje al abordar el autobús. El transbordo de un autobús a otro es gratis y es válido por dos horas para viajes de ida y vuelta, paradas y cambios de autobús. Con el transbordo de Metrorail se paga 25¢ en las rutas regulares de Metrobus y $1.15 en las rutas expreso. Obtenga un transbordo de Metrorail gratis en la estación donde comience su viaje. La mayoría de los sistemas de autobuses locales tambien proveen un descuento con el boleto de transbordo de Metrorail. Las tarifas de Metrorail dependen de la distancia y la hora en que se entra el Metrorail. Las tarifas regulares rigen desde la hora que abre la estación hasta las 9:30 de la mañana y de las 3:00 de la tarde a las 7:00 de la noche. Las tarifas reducidas se aplican el resto del tiempo.

Obtaining Further Information

This map alone cannot provide all the information needed to plan a trip. Once you determine the routes that serve your origin and destination, you will need to find out when the bus will leave and arrive and what the cost will be. Metro's Customer Information Center is open Monday-Friday from 6:00 a.m. until 10:30 p.m. and Saturday and Sunday from 8:00 a.m. until 10:30 p.m. They can also mail you a free timetable and give you information on money-saving Metro passes. Call 202/637-7000 (TDD 202/638-3780). Timetables are also available at Metrorail stations. Metro's on-line trip planner, the Ride Guide, is available 24 hours a day at metroopensdoors.com.

Información Adicional

Por sí solo este mapa no puede darle a Ud. toda la información necesaria para planear un viaje. Una vez que determine las rutas adecuadas que lo llevarán de su punto de partida a su destino, será necesario que averigüe las horas de salida y llegada del autobús y el costo del pasaje. El Centro de Información para Pasajeros del Metro esta abierta de Lunes a Viernes de 6:00 de la mañana a 10:30 de la noche y los sábados y los domingos de las 8:00 de la mañana a las 10:30 de la noche. Si Ud. lo desea, se le puede enviar información por correo sobre los horarios y los pases que ofrecen descuentos especiales. Llamar al 202/637-7000. (El número TDD para personas sordas es 202/638-3780.) También encontrará disponibles horarios de autobuses y trenes en las estaciones de Metrorail. El planificador de viajes en línea de Metro, la Guía de Viaje (Ride Guide), está disponible 24 horas al día en www.metroopensdoors.com.

Places to Go and Things to See

This section locates the most frequently asked–about places in the District of Columbia, Maryland and Virginia metropolitan area. As an example, The White House is located at DC-G4 meaning that it will be found on the District of Columbia side of the map at map coordinates G4.

Points of Interest

Agriculture Department	DC–J5
Air & Space Museum	DC–J7
American History Museum	DC–I6
Anacostia Museum	DC–H13
Andrews Air Force Base	MD–K7
Arlington Cemetery	VA–F9
Arts & Industries Museum	DC–J6
Bolling Air Force Base	DC–H12
Bureau of Engraving & Printing	DC–J4
Bus Terminals (Intercity)	DC–E12
Capitol Building	DC–I9
Commerce Department	DC–I4
Constitution Hall	DC–H3
Convention Center	DC–G6
Corcoran Gallery	DC–H3
Dupont Circle	DC–E2
FDR Memorial	DC–F11
Ford's Theater	DC–H6
Frederick Douglass House	DC–G13
Freer Gallery	DC–J5
Hirshhorn Museum	DC–J6
Holocaust Museum	DC–J4
House Office Buildings	DC–J9
Internal Revenue Service	DC–H5
J. Edgar Hoover FBI Building	DC–H6
Jefferson Memorial	DC–G11
Justice Department	DC–I6
Kennedy Center	DC–F10
Korean War Veterans' Memorial	DC–J2
Labor Department	DC–H8
L'Enfant Plaza	DC–J6
Library of Congress	DC–I9
Lincoln Memorial	DC–I1
MCI Center	DC–G7
Museum of African Art	DC–J5
Mount Vernon	VA–L9
National Arboretum	DC–E14
National Archives	DC–I6
National Building Museum	DC–G7
National Cathedral	DC–D10
National Gallery of Art	DC–I7
National Gallery of Art Sculpture Garden	DC–I6
National Museum of American Art	DC–G6
National Portrait Gallery	DC–G6
National Shrine of the Immaculate Conception	DC–D13
Natural History Museum	DC–I6
Naval Observatory	DC–D10
Old Post Office	DC–H5
Pentagon	VA–F10
Renwick Gallery	DC–G3
RFK Stadium	DC–F14
Ronald Reagan National Airport	VA–G10
Sackler Gallery	DC–I6
Senate Office Buildings	DC–I9
Shrine of the Immaculate Conception	DC–D13
Smithsonian Castle	DC–J5
State Department	DC–H1
Supreme Court	DC–I9
Treasury Department	DC–G3
Trolley Museum	MD–A4
US Air Arena	MD–H8
Vietnam Veterans Memorial	DC–I1
Washington Monument	DC–I4
White House	DC–G4
White House Visitor Center	DC–H4
Wilson Building	DC–H5
WMATA Headquarters	DC–G7
Zoo	DC–D10

Hospitals

Alexandria	VA–H8
Arlington	VA–E7
Children's National Medical Center	DC–D12
Circle Terrace	VA–H9
Clinton Community	MD–I7
Commonwealth Doctor's	VA–H3
Columbia	DC–E10
D.C. General	DC–F14
Doctor's of Prince George's	MD–E8
Fairfax	VA–G5
George Washington University	DC–G1
Georgetown University	DC–E9
Greater SE Community	DC–I13
Hadley Memorial	DC–J12
Holy Cross	MD–D4
Hospital for Sick Children	DC–C13
Howard University	DC–D12
Jefferson Memorial	VA–H8
Leland Memorial	MD–F6
Montgomery General	MD–A4
Mount Vernon	VA–K9
National Institutes of Health	MD–D2
National Naval Medical Center	MD–D3
National Orthopedic	VA–G9
Northern Virginia Doctor's	VA–F7
Prince George's General	MD–G7
Providence	DC–C13
St. Elizabeth's	DC–H13
Sibley Memorial	DC–C8
Southeast Community Hospital	MD–J5
Southern Maryland Medical Center	MD–L6
Suburban	MD–D2
Veteran's Admin. Medical Center	DC–D12
Walter Reed	DC–A11
Washington Adventist	MD–E5
Washington Hospital Center	DC–D12

Colleges and Universities

American University	DC–D9
Bowie State College	MD–E9
Catholic University	DC–D13
Columbia Union College	MD–E5
Gallaudet University	DC–E13
Georgetown University	DC–E9
George Mason University	VA–H3
George Washington University	DC–G1
Howard University	DC–D12
Marymount College	VA–D7
Montgomery College	
Rockville Campus	MD–A1
Takoma Park Campus	MD–E4
Mount Vernon College	DC–E9
Northern Virginia Community College	
Annandale Campus	VA–H5
Alexandria Campus	VA–G8
Prince George's Comm.College	MD–I9
Trinity College	DC–D12
University of D.C.	DC–C10
University of Maryland	MD–E6

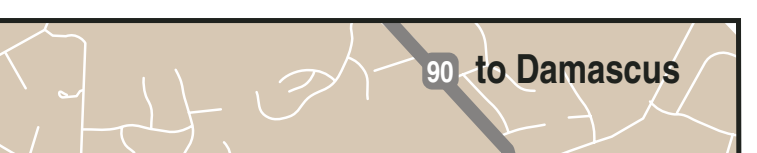
90
to Damascus

Metro System Route Map — Maryland

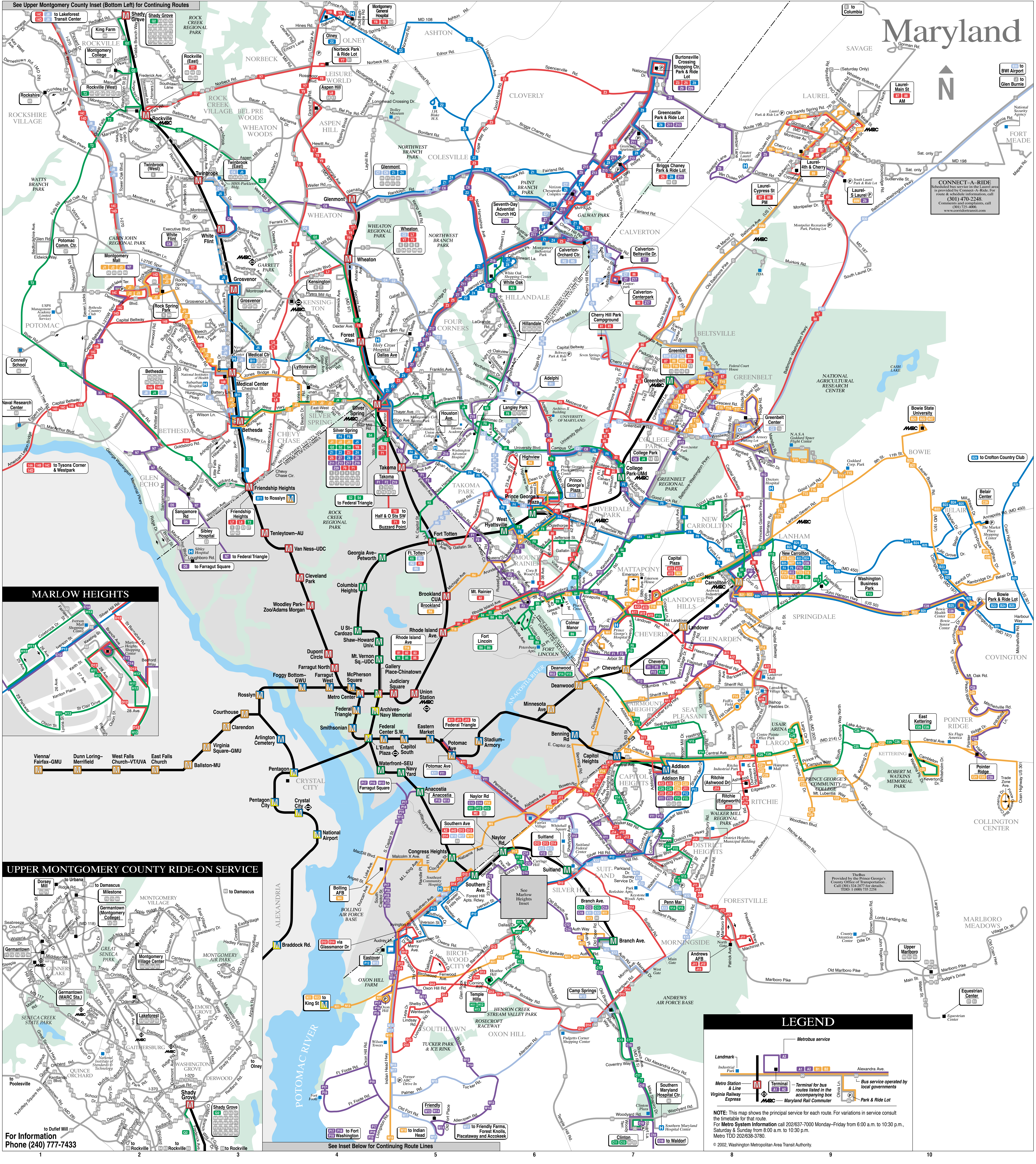

NOTE: This map shows the principal service for each route. For variations in service consult the timetable for that route.
For **Metro System Information** call 202/637-7000 Monday–Friday from 6:00 a.m. to 10:30 p.m., Saturday & Sunday from 8:00 a.m. to 10:30 p.m.
Metro TDD 202/638-3780.

© 2002, Washington Metropolitan Area Transit Authority.

Important Metro Telephone Numbers

Customer Information *Bus and rail schedules, fares, parking, publications and other information. Open weekdays 6:00 a.m.–10:30 p.m., weekends 8:00 a.m.–10:30 p.m.*	202/637-7000 (TDD 202/638-3780)
Customer Assistance *(suggestions, commendations, complaints)*	202/637-1328 (TDD 202/638-3780)
Lost and Found	202/962-1195
Bike-on-Rail Program	202/962-1116
MetroAccess *(regional paratransit service for disabled riders)*	301/562-5360 (TDD 301/588-7535)
ID Cards for Riders with Disabilities	202/962-1245 (TDD 202/628-8973)
Metrochek *(employee transit benefit program)*	202/962-1326
Group/Convention Sales *(multiple-day Metro Passport for groups, meetings & conventions)*	202/962-1576
Wheelchair lift-equipped Metrobuses	202/962-1825
Transit Police (emergencies)	202/962-2121

Teléfonos Importantes del Sistema Metro

Ayuda al consumidor *Horario de autobuses y trenes, tarifas, estacionamiento, publicaciones, y otra información. Abierto de lunes a viernes de las 6:00 a.m. hasta las 10:30 p.m., sábados y domingos de las 8:00 a.m. a las 10:30 p.m.*	202/637-7000 (TDD 202/638-3780)
Ayuda al consumidor *(sugerencias, recomendaciones y quejas)*	202/637-1328 (TDD 202/638-3780)
Línea para objetos extraviados	202/962-1195
Permisos para transportar bicicletas y casilleros	202/962-1116 (TDD 202/638-3780)
MetroAccess *(servicios especiales regionales para los pasajeros con impedimentos)*	301/562-5360 (TDD 301/588-7535)
Tarjetas de identificación para los pasajeros con impedimentos	202/962-1245 (TDD 202/628-8973)
Metrochek *(un programa especial para empleados)*	202/962-1326
Ventas para grupos y convenciones *(pases Metro Passport de varios días para grupos, reuniones y convenciones)*	202/962-1576
Metrobuses adaptados para sillas de ruedas	202/962-1825
Policía de tránsito *(emergencias)*	202/962-2121

Washington Metropolitan Area Transit Authority
600 Fifth Street, N.W., Washington, D.C. 20001
www.metroopensdoors.com

Metro System Route Map

MARYLAND AND WASHINGTON, D.C.

Includes bus and commuter rail services of local governments

Incluye información como usar el mapa

APRIL 2002
$1.50

metro opens doors

ACCOKEEK, FORT WASHINGTON & FRIENDLY

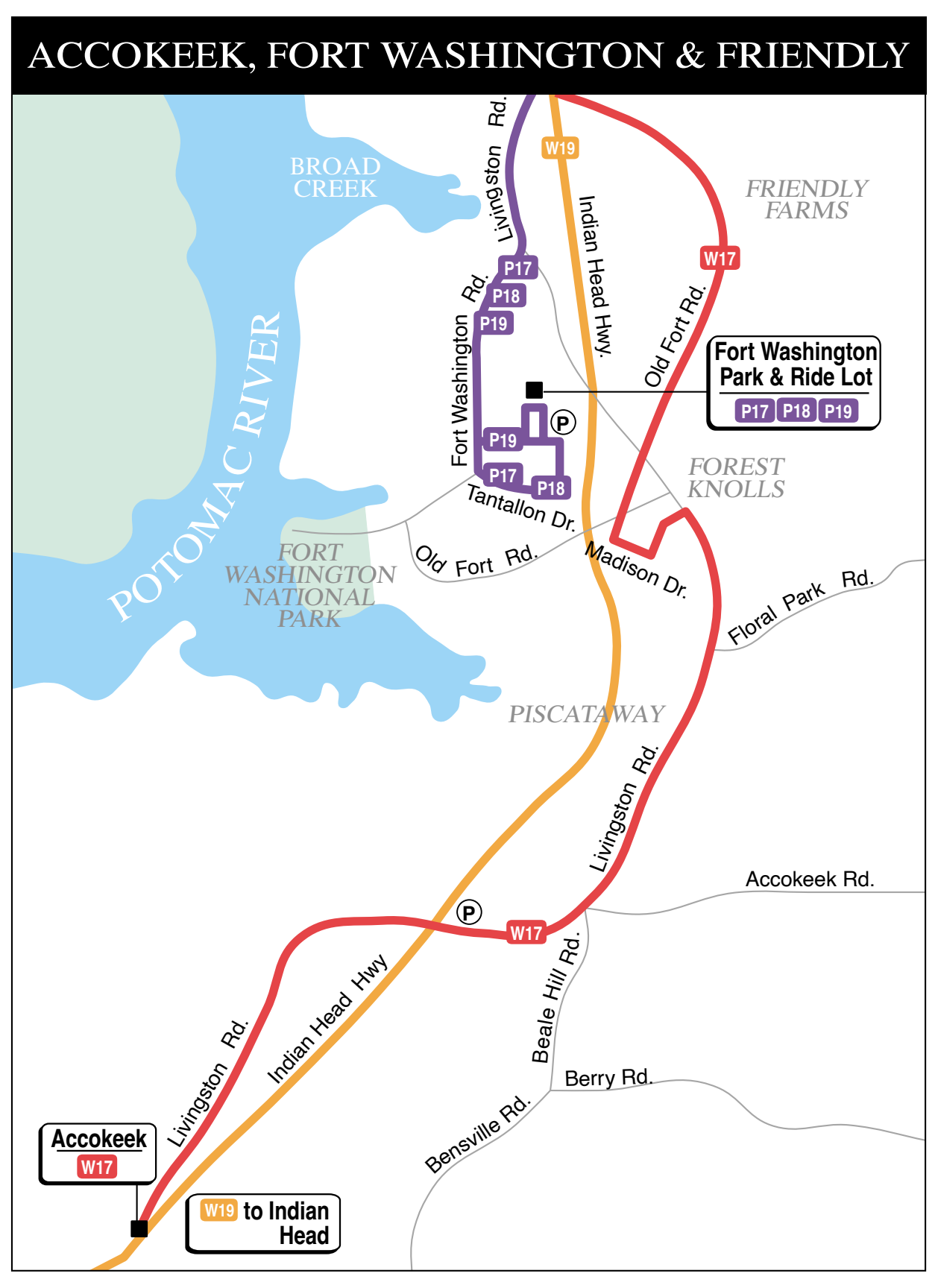

SERVICE GUIDE KEY

IN = Inbound
OUT = Outbound

• = Both Directions
– = Not Available
Ⓟ = Park & Ride lot

B/A = Boarding/Alighting Restrictions
; = Wheelchair Lift-Equipped Service

Map MD/DC
Denomination $1.50

METROBUS SERVICE GUIDE

Route	Terminals	AM Rush	PM Rush	Midday	Evening	Saturday	Sunday	B/A Restrictions	;	Remarks
A11	CAPITAL PLAZA / FEDERAL TRIANGLE	–	–	–	–	In	–			Early AM only
A12	CAPITAL PLAZA / ADDISON ROAD Ⓜ	•	•	•	•	•	•		•	Extended to Capitol Hts Ⓜ on Sunday
A15	CAPITAL PLAZA / ADDISON ROAD Ⓜ	Out	In	–	–	–	–		•	Via Lansdowne Village
B9	COLMAR MANOR / RHODE ISLAND AVE Ⓜ	–	–	•	–	–	–		•	
B11	ROSSLYN Ⓜ / MEDICAL CENTER Ⓜ	Out	In	–	–	–	–		•	
B21	BOWIE STATE UNIV / NEW CARROLLTON Ⓜ	Out	In	•	In	–	–		•	Midday AM out, PM in
B22	BOWIE STATE UNIV / NEW CARROLLTON Ⓜ	In	Out	•	Out	–	–		•	Midday AM in, PM out
B23	BOWIE PARK & RIDE LOT / NEW CARROLLTON Ⓜ	In	–	–	–	–	–		•	3 early trips
B24	BOWIE PARK & RIDE LOT / NEW CARROLLTON Ⓜ	In	Out	•	•	–	–		•	
B25	BOWIE PARK & RIDE LOT / NEW CARROLLTON Ⓜ	Out	In	–	–	–	–		•	Via Bowie Senior Ctr., Bowie Health Ctr.
B27	BOWIE STATE UNIV / NEW CARROLLTON Ⓜ	•	•	–	•	–	–		•	
B29	CROFTON / NEW CARROLLTON Ⓜ	•	•	–	–	–	–			Via Bowie Ⓟ
B30	GREENBELT Ⓜ / BWI AIRPORT	•	•	•	•	•	•	•	•	Non-stop
C2	WHEATON Ⓜ / GREENBELT CENTER	•	•	•	•	•	–		•	
C4	TWINBROOK Ⓜ / PRINCE GEORGE'S PLAZA Ⓜ	•	•	•	•	•	•		•	
C7	GREENBELT Ⓜ / GLENMONT Ⓜ	In	Out	–	–	–	–			
C8	COLLEGE PARK Ⓜ / WHITE FLINT Ⓜ	•	•	•	•	•	–			
C9	GREENBELT Ⓜ / GLENMONT Ⓜ	Out	In	–	–	–	–			
C11	CLINTON Ⓟ / BRANCH AVE Ⓜ	In	Out	–	–	–	–	•		Non-stop
C12	BRANCH AVE Ⓜ / NAYLOR RD Ⓜ	In	Out	–	–	–	–		•	Bypass Marlow Hts Shpg Ctr in AM rush
C13	CLINTON Ⓟ / BRANCH AVE Ⓜ	Out	In	–	–	–	–			
C14	BRANCH AVE Ⓜ / NAYLOR RD Ⓜ	Out	In	•	•	•	–		•	
C18	WALDORF / BRANCH AVE Ⓜ	–	–	•	•	•	–	•	•	Loop. MTA service to DC in rush
C21	POINTER RIDGE / ADDISON ROAD Ⓜ	Out	In	•	In	–	–		•	Midday AM out, PM in, via Hampton Mall
C22	POINTER RIDGE / ADDISON ROAD Ⓜ	In	Out	•	Out	–	–		•	Midday AM in, PM out, via Hampton Mall
C25	E. KETTERING / ADDISON ROAD Ⓜ	Out	In	•	In	–	–		•	
C26	E. KETTERING / ADDISON ROAD Ⓜ	In	Out	•	Out	–	–		•	
C28	POINTER RIDGE / NEW CARROLLTON Ⓜ	•	•	In	Out	–	–			1 midday trip in, 1 evening trip out
C29	BELAIR / ADDISON ROAD Ⓜ	–	–	–	–	•	–		•	Via Largo Town Ctr., Hampton Mall
D5	SANGAMORE RD / FARRAGUT SQUARE	In	Out	–	–	–	–			
D12	SUITLAND Ⓜ / SOUTHERN AVE Ⓜ	•	•	•	•	•	•		•	Via Marlow Heights, Glassmanor
D13	SUITLAND Ⓜ / SOUTHERN AVE Ⓜ	In	Out	–	–	–	–			Via Camp Springs. Bypass Glassmanor
D14	SUITLAND Ⓜ / SOUTHERN AVE Ⓜ	•	•	•	•	•	•		•	Via Camp Springs, Glassmanor
F1	TAKOMA Ⓜ / CHEVERLY Ⓜ	•	•	•	–	–	–			
F2	TAKOMA Ⓜ / CHEVERLY Ⓜ	–	–	–	•	•	•		•	
F4	NEW CARROLLTON Ⓜ / SILVER SPRING Ⓜ	•	•	•	•	•	–		•	
F6	NEW CARROLLTON Ⓜ / SILVER SPRING Ⓜ	•	•	•	•	–	–			
F8	CHEVERLY Ⓜ / LANGLEY PARK	•	•	•	•	•	•		•	
F12	NEW CARROLLTON Ⓜ / CHEVERLY Ⓜ	•	•	•	–	–	–			
F13	WASHINGTON BUSINESS PK / CHEVERLY Ⓜ	•	•	•	–	–	–			
F14	NEW CARROLLTON Ⓜ / NAYLOR RD Ⓜ	•	•	•	•	•	–			
H11	TEMPLE HILLS / NAYLOR RD Ⓜ	In	Out	–	–	–	–		•	Via Cedar Rdg apts, Marlow Hts Shpg Ctr
H12	TEMPLE HILLS / NAYLOR RD Ⓜ	Out	In	•	•	•	•			Via Marlow Heights Shopping Ctr
H13	TEMPLE HILLS / NAYLOR RD Ⓜ	Out	In	–	–	–	–			
J1	SILVER SPRING Ⓜ / MONTGOMERY MALL	•	•	–	–	–	–			Via Naval Medical, Rock Spring Park
J2	SILVER SPRING Ⓜ / MONTGOMERY MALL	•	•	•	•	•	•		•	Via Bethesda, Rock Spring Park
J3	SILVER SPRING Ⓜ / MONTGOMERY MALL	•	•	–	–	–	–		•	Via Bethesda
J4	COLLEGE PARK Ⓜ / BETHESDA Ⓜ	•	•	–	–	–	–	•	•	Selected stops only
J5	TWINBROOK Ⓜ / SILVER SPRING Ⓜ	•	•	–	–	–	–			
J8	LAKEFOREST Ⓟ / BETHESDA Ⓜ	Out	In	–	–	–	–		•	Non-stop
J9	LAKEFOREST Ⓟ / BETHESDA Ⓜ	In	Out	–	–	–	–		•	
J11	ANDREWS AFB / ADDISON ROAD Ⓜ	Out	In	–	–	–	–			1 early trip from DC
J12	ANDREWS AFB / ADDISON ROAD Ⓜ	In	Out	•	•	•	•		•	
J13	ANDREWS AFB / FEDERAL TRIANGLE	In	–	–	–	•	In			Early AM only
J14	RITCHIE / ADDISON ROAD Ⓜ	–	•	•	•	–	–			
J15	RITCHIE / ADDISON ROAD Ⓜ	•	•	–	–	–	–			
K6	WHITE OAK / FORT TOTTEN Ⓜ	•	•	•	•	•	•		•	
K11	BRANCH AVE Ⓜ / POTOMAC AVE Ⓜ	–	–	–	–	•	•		•	Early AM only
K12	BRANCH AVE Ⓜ / SUITLAND Ⓜ	•	•	•	•	•	•	•	•	
K13	PENN MAR / SUITLAND Ⓜ	In	Out	–	–	–	–	–		Out, late night
L7	WHEATON Ⓜ / FRIENDSHIP HEIGHTS Ⓜ	•	•	–	–	–	–			
L8	ASPEN HILL / FRIENDSHIP HEIGHTS Ⓜ	•	•	•	•	–	–			Ride–On Sat., Sun.
N7	MONTGOMERY MALL / FEDERAL TRIANGLE Ⓜ	In	Out	–	–	–	–	•		
N11	BRANCH AVE Ⓜ / KING ST Ⓜ	In	Out	•	Out	–	–	•		Midday: AM in, PM out, intermed. stops
N13	BRANCH AVE Ⓜ / KING ST Ⓜ	Out	In	•	In	–	–	•		Midday: AM in, PM out, Non-stop
P12	ADDISON ROAD Ⓜ / EASTOVER	•	•	•	•	•	•			Via Southern Ave. Ⓜ, Suitland Ⓜ
P17	FORT WASHINGTON Ⓟ / FARRAGUT SQUARE	In	Out	–	–	–	–	•		
P18	FORT WASHINGTON Ⓟ / ANACOSTIA Ⓜ	–	–	•	–	–	–			
P19	FORT WASHINGTON Ⓟ / FARRAGUT SQUARE	In	Out	–	–	–	–	•	•	
Q2	SHADY GROVE Ⓜ / SILVER SPRING Ⓜ	•	•	•	•	•	•		•	
R1	ADELPHI / FORT TOTTEN Ⓜ	In	Out	–	–	–	–			
R2	CALVERTON / FORT TOTTEN Ⓜ	•	•	•	•	•	•	•	•	B/A Restrictions PM rush only
R3	GREENBELT Ⓜ / FORT TOTTEN Ⓜ	•	•	•	•	•	•		•	Sat., Sun. PG Plaza Ⓜ /Fort Totten Ⓜ
R4	HIGHVIEW / BROOKLAND Ⓜ	•	•	•	•	•	•		•	
R5	CALVERTON / FORT TOTTEN Ⓜ	In	Out	–	–	–	–	•		B/A Restrictions PM rush only
R12	NEW CARROLLTON Ⓜ / DEANWOOD Ⓜ	•	•	•	•	•	–		•	
S2	SILVER SPRING Ⓜ / FEDERAL TRIANGLE Ⓜ	•	•	•	•	•	•		•	
S4	SILVER SPRING Ⓜ / FEDERAL TRIANGLE Ⓜ	•	•	•	•	•	•		•	
T2	ROCKVILLE Ⓜ / FRIENDSHIP HEIGHTS Ⓜ	•	•	•	•	–	–			Ride–On Sat., Sun
T15	GREENBELT Ⓜ / NEW CARROLLTON Ⓜ	•	•	–	–	–	–		•	
T16	GREENBELT Ⓜ / NEW CARROLLTON Ⓜ	•	•	•	•	•	–	•	•	
T17	GREENBELT Ⓜ / NEW CARROLLTON Ⓜ	•	•	–	–	–	–		•	
T18	NEW CARROLLTON Ⓜ / RHODE ISLAND AVE Ⓜ	•	•	•	•	•	•	•	•	
V11	ADDISON ROAD Ⓜ / POTOMAC AVE Ⓜ	–	–	–	–	•	–			Early AM only
V12	ADDISON ROAD Ⓜ / SUITLAND Ⓜ	•	•	•	•	•	•		•	
V14	PENN MAR / DEANWOOD Ⓜ	•	•	•	•	–	•			Sunday Addison Rd—Penn Mar only
V15	PENN MAR / DEANWOOD Ⓜ	–	–	–	•	•	–			Weekdays early & late, Saturday all day
W4	CAPITAL PLAZA / BOLLING AFB	•	•	–	–	–	–			DC only non-rush hours
W13	FRIENDLY / FARRAGUT SQUARE	In	Out	–	–	–	–	•		
W14	FRIENDLY / ANACOSTIA Ⓜ	–	–	•	–	–	–			
W15	CAMP SPRINGS / SOUTHERN AVE Ⓜ	In	Out	–	–	–	–	•		
W17	ACCOKEEK / SOUTHERN AVE Ⓜ	In	Out	–	–	–	–	•		
W19	INDIAN HEAD / SOUTHERN AVE Ⓜ	•	•	–	–	–	–	•		
Y7	ROCKVILLE Ⓜ / WHEATON Ⓜ	•	•	•	•	•	•		•	Most trips to/from Norbeck Ⓟ
Y8	MONT GEN HOSP / SILVER SPRING Ⓜ	•	•	•	•	•	•		•	S/B, via Norbeck Ⓟ late AM rush
Y9	MONT GEN HOSP / WHEATON Ⓜ	•	•	–	–	–	–		•	S/B, via Norbeck Ⓟ late AM rush
Z1	GLENMONT Ⓜ / SILVER SPRING Ⓜ	Out	In	–	In	–	–	•		
Z2	OLNEY / SILVER SPRING Ⓜ	•	•	•	–	–	–			Wkdys 5 trips Blake HS; Ride–On Sat
Z3	BURTONSVILLE Ⓟ / SILVER SPRING Ⓜ	In	Out	–	–	–	–	•		
Z4	GLENMONT Ⓜ / SILVER SPRING Ⓜ	In	Out	–	Out	–	–			
Z5	BURTONSVILLE Ⓟ / SILVER SPRING Ⓜ	Out	In	–	–	–	–			
Z7	CALVERTON / SILVER SPRING Ⓜ	In	Out	–	–	–	–	•		
Z8	BURTONSVILLE Ⓟ / SILVER SPRING Ⓜ	•	•	•	•	•	•		•	Burtonsville Midday & Evenings only
Z9	S LAUREL Ⓟ / SILVER SPRING Ⓜ	•	•	–	–	–	–	•	•	Via Burtonsville, Old Columbia Pike
Z11	GREENCASTLE Ⓟ / SILVER SPRING Ⓜ	In	Out	–	–	–	–	•	•	
Z13	GREENCASTLE Ⓟ / SILVER SPRING Ⓜ	Out	In	–	–	–	–	•	•	
Z17	CALVERTON / SILVER SPRING Ⓜ	Out	In	–	–	–	–	•		
Z19	7TH DAY ADVENTIST CH. HQ / SILVER SPRING Ⓜ	In	Out	–	–	–	–	•	•	AM, from Takoma Ⓜ
Z29	S LAUREL Ⓟ / SILVER SPRING Ⓜ	In	Out	–	–	–	–	•	•	Via Burtonsville, Columbia Pike
14A	BETHESDA Ⓜ / TYSONS CORNER–WESTPARK	In	Out	–	–	–	–	•	•	Direct
14B	BETHESDA Ⓜ / TYSONS CORNER–WESTPARK	Out	In	–	–	–	–	•	•	Via NIH
14C	LAKEFOREST / TYSONS CORNER–WESTPARK	In	Out	–	–	–	–	•	•	Mont. Mall, Rock Spring Pk.
14D	LAKEFOREST / TYSONS CORNER–WESTPARK	Out	In	–	–	–	–	•	•	Via Rock Spring Park
70	SILVER SPRING Ⓜ / HALF & O STS SW	•	•	•	•	•	•		•	
71	SILVER SPRING Ⓜ / BUZZARD POINT	•	•	–	–	–	–			
81	CHERRY HILL / RHODE ISLAND AVE Ⓜ	–	–	–	–	–	•			
82	MOUNT RAINIER / RHODE ISLAND AVE Ⓜ	–	•	–	•	•	•		•	Early and late trips, Sat. & Sun.
83	CHERRY HILL / RHODE ISLAND AVE Ⓜ	•	•	•	•	•	–	•	•	B/A Restrictions PM rush only
84	NEW CARROLLTON Ⓜ / RHODE ISLAND AVE Ⓜ	•	•	•	•	•	•			
85	NEW CARROLLTON Ⓜ / RHODE ISLAND AVE Ⓜ	–	Out	–	–	–	–	•		
86	CALVERTON / RHODE ISLAND AVE Ⓜ	•	•	•	•	•	•			
87	LAUREL / GREENBELT Ⓜ	•	•	–	–	–	–			
88	LAUREL / NEW CARROLLTON Ⓜ	•	•	–	–	–	–			
89	LAUREL / GREENBELT Ⓜ	In	Out	–	–	–	–			
89M	S LAUREL Ⓟ / GREENBELT Ⓜ	–	–	•	–	–	–			

Metro System Route Map – Virginia

HERNDON
RESTON
MCLEAN
LANGLEY
GEORGETOWN
WASHINGTON
Foggy Bottom-GWU M
POTOMAC RIVER
CHANTILLY
VIENNA
OAKTON
FAIRFAX
CENTREVILLE
KINGS PARK
BURKE
ORANGE HUNT
SPRINGFIELD
LORTON
PIMMIT HILLS
FALLS CHURCH
CULMORE
ANNANDALE
ARLINGTON
ARLANDRIA
PARK FAIRFAX
DEL RAY
OLD TOWN
ALEXANDRIA
CARLYLE
HYBLA VALLEY
FORT HUNT
MOUNT VERNON
Loudoun County Transit offers commuter service from Leesburg, Ashburn and other points in Loudoun County
Dulles Airport
Tysons-Westpark Transit Station
Tysons Corner Transit Center
West Falls Church M
East Falls Church M
Dunn Loring M
Vienna M
Seven Corners Transit Center
Ballston-MU M
Virginia Square-GMU M
Clarendon
Court House M
Rosslyn
Arlington Cemetery
Pentagon M
Pentagon City M
Crystal City
Ronald Reagan Washington National Airport
Shirlington Transit Center
Braddock Road M
King St-Old Town M
Eisenhower Ave M
Van Dorn Street M
Huntington M
Franconia-Springfield M
Fort Belvoir
PRTC OmniRide offers commuter service from Dale City, Dumfries and other points in Prince William County
rush Yellow Line to/from Franconia-Springfield during peak hours

MAP LEGEND

Rail Lines

Metrorail Station and Line M

Commuter Railroad and Station VRE AMTRAK

Map Symbols

●	Transit Hub
P	Park & Ride Lot
✈	Airport
✚	Hospital
●	College/University
○	Other Point of Interest

Metrobus Routes

16A	**Metrobus Major Route** Frequent, seven-day service on the core route. On branches, service levels vary.
S80	**Metrobus Local Route** Less frequent service, with some evening and weekend service available.
18P	**Metrobus Commuter Route** Weekday peak-hour service linking residential areas to Metrorail stations and employment centers.
16Y	**MetroExtra Route** MetroExtra Limited stops for a faster ride. Days, times and service levels vary by route.
5A	**Metrobus Airport Express Route** Limited stop service from Rosslyn Station to Dulles International Airport.

Bus Routes

core route — 16D branch

Major Route
For all service providers, frequent, seven-day service on the core route is denoted by a thick line. On branches, service levels vary.

2 333 all-day service — 4 305 limited service

On all route types, a lowlighted badge indicates a route segment with limited or peak-only service hours.

Bus Routes Operated by City/County Systems

52	ART - Arlington Transit
2	DASH - Alexandria Transit Company
630	Fairfax Connector
🔄	DC Circulator
CUE	Other Local Services

metro

schematic map not to scale

N

VIRGINIA

Metrobus System Map

MO DC VA PG

December 2012

Consult other Metrobus System Maps for service in Montgomery County, MD, Prince George's County, MD and Washington, DC.

This map provides an overview of bus and rail services. For detailed information on each route, please refer to individual schedules.

wmata.com 202.637.7000

Designed by CHK America

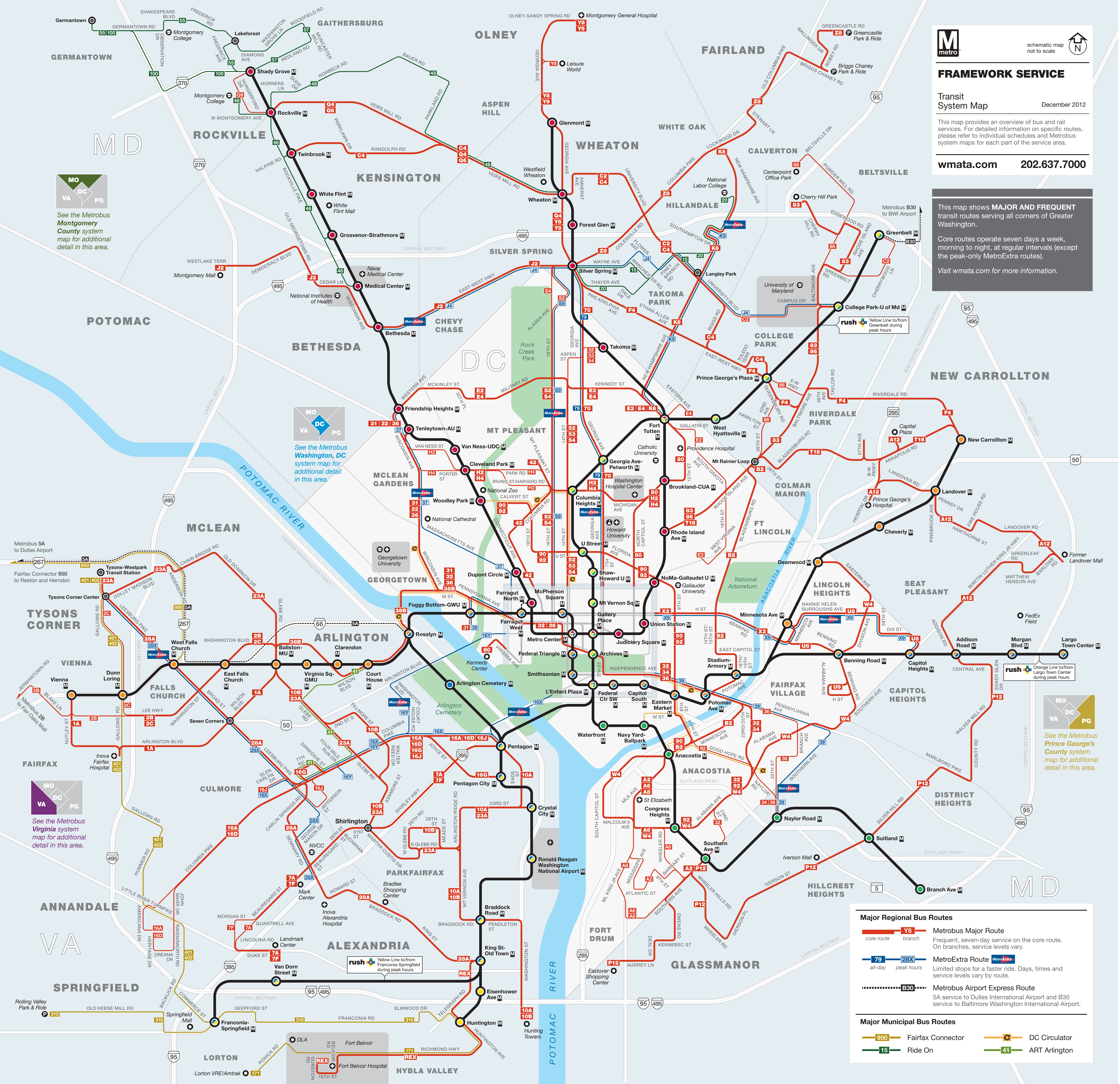
MD
VA
DC
GERMANTOWN
GAITHERSBURG
OLNEY
ROCKVILLE
FAIRLAND
ASPEN HILL
WHEATON
WHITE OAK
CALVERTON
BELTSVILLE
KENSINGTON
HILLANDALE
SILVER SPRING
TAKOMA PARK
COLLEGE PARK
POTOMAC
BETHESDA
CHEVY CHASE
NEW CARROLLTON
RIVERDALE PARK
MT PLEASANT
MCLEAN GARDENS
COLMAR MANOR
FT LINCOLN
MCLEAN
GEORGETOWN
LINCOLN HEIGHTS
SEAT PLEASANT
TYSONS CORNER
ARLINGTON
VIENNA
FALLS CHURCH
FAIRFAX VILLAGE
CAPITOL HEIGHTS
FAIRFAX
CULMORE
ANACOSTIA
DISTRICT HEIGHTS
PARKFAIRFAX
ANNANDALE
ALEXANDRIA
HILLCREST HEIGHTS
FORT DRUM
GLASSMANOR
SPRINGFIELD
LORTON
HYBLA VALLEY
POTOMAC RIVER
Shady Grove
Rockville
Twinbrook
White Flint
Grosvenor-Strathmore
Medical Center
Bethesda
Friendship Heights
Tenleytown-AU
Van Ness-UDC
Cleveland Park
Woodley Park
Dupont Circle
Farragut North
Glenmont
Wheaton
Forest Glen
Silver Spring
Takoma
Fort Totten
Brookland-CUA
Rhode Island Ave
NoMa-Gallaudet U
Union Station
Greenbelt
College Park-U of Md
Prince George's Plaza
West Hyattsville
New Carrollton
Landover
Cheverly
Deanwood
Minnesota Ave
Benning Road
Capitol Heights
Addison Road
Morgan Blvd
Largo Town Center
Vienna
Dunn Loring
West Falls Church
East Falls Church
Ballston-MU
Virginia Sq-GMU
Clarendon
Court House
Rosslyn
Foggy Bottom-GWU
Arlington Cemetery
Pentagon
Pentagon City
Crystal City
Ronald Reagan Washington National Airport
Braddock Road
King St-Old Town
Van Dorn Street
Franconia-Springfield
Eisenhower Ave
Huntington
Navy Yard-Ballpark
Anacostia
Congress Heights
Southern Ave
Naylor Road
Suitland
Branch Ave
Waterfront
L'Enfant Plaza
Federal Center SW
Capitol South
Eastern Market
Potomac Ave
Stadium-Armory
Smithsonian
Federal Triangle
Metro Center
Gallery Place
Judiciary Square
Archives
McPherson Square
Farragut West
Mt Vernon Sq
Shaw-Howard U
U Street
Columbia Heights
Georgia Ave-Petworth
Seven Corners
Skyline City
Shirlington
Mark Center
Landmark Center
Fort Belvoir
Fort Belvoir Hospital
Springfield Mall
Lorton VRE/Amtrak
Rolling Valley Park & Ride
Metrobus 5A to Dulles Airport
Metrobus B30 to BWI Airport
Fairfax Connector 950 to Reston and Herndon
schematic map not to scale

See the Metrobus *Montgomery County* system map for additional detail in this area.

See the Metrobus *Washington, DC* system map for additional detail in this area.

See the Metrobus *Prince George's County* system map for additional detail in this area.

See the Metrobus *Virginia* system map for additional detail in this area.

rush Yellow Line to/from Greenbelt during peak hours

rush Orange Line to/from Largo Town Center during peak hours

rush Yellow Line to/from Franconia-Springfield during peak hours

Ⓜ metro

schematic map not to scale

FRAMEWORK SERVICE

Transit System Map

December 2012

This map provides an overview of bus and rail services. For detailed information on specific routes, please refer to individual schedules and Metrobus system maps for each part of the service area.

wmata.com **202.637.7000**

This map shows **MAJOR AND FREQUENT** transit routes serving all corners of Greater Washington.

Core routes operate seven days a week, morning to night, at regular intervals (except the peak-only MetroExtra routes).

Visit wmata.com for more information.

Major Regional Bus Routes

Y8 — *core route* / *branch*	Metrobus Major Route Frequent, seven-day service on the core route. On branches, service levels vary.
79 / 28X — *all-day* / *peak hours*	MetroExtra Route (MetroExtra) Limited stops for a faster ride. Days, times and service levels vary by route.
••••• B30 •••••	Metrobus Airport Express Route 5A service to Dulles International Airport and B30 service to Baltimore Washington International Airport.

Major Municipal Bus Routes

950	Fairfax Connector	C	DC Circulator
15	Ride On	41	ART Arlington

FARES

Metrorail Fares

Effective July 1, 2012

Peak Fares	w/ SmarTrip®	w/ paper farecard
Minimum	**$2.10**	**$3.10**
Maximum	**$5.75**	**$6.75**

In effect weekdays from opening to 9:30 a.m., 3-7 p.m., and weekends midnight to closing.

Off-Peak Fares	w/ SmarTrip®	w/ paper farecard
Minimum	**$1.70**	**$2.70**
Maximum	**$3.50**	**$4.50**

In effect all other times.

Senior/Disabled
Half of the peak fare at all times when using a Senior/Disabled farecard or a Senior/Disabled SmarTrip® card. These cards are not available in stations.

Metrobus Fares

Effective July 1, 2012

	w/ SmarTrip®	w/ cash
Regular Fare	**$1.60**	**$1.80**
Regular Fare Senior/Disabled	**80¢**	**90¢**
Express Fare	**$3.65**	**$4.00**
Express Fare Senior/Disabled	**$1.80**	**$2.00**
Airport Express Buses (**5A**, **B30**)	**$6.00**	**$6.00**
Express Fare Senior/Disabled	**$3.00**	**$3.00**

General fare facts

Senior/Disabled fares are good at all times for people with valid Metro ID and/or Medicare card and a photo ID card.

If you pay in cash, please have exact change. Metrobus operators do not carry cash.

Up to two children, 4 years and younger, ride free with each paying customer.

Fares are subject to change. Visit **wmata.com** or call Customer Information at **202-637-7000** TTY (**202-638-3780**) to verify fares.

TARIFAS

Tarifas del Metrorail

Efectivo a partir de 1 julio, 2012

Tarifas de horario pico	con SmarTrip®	con boleto de papel
Mínima	**$2.10**	**$3.10**
Máxima	**$5.75**	**$6.75**

En efecto durante días de semana de la apertura hasta las 9:30 a.m., 3-7 p.m., y fines de semana hasta el cierre.

Tarifas reducidas del Metrorail	con SmarTrip®	con boleto de papel
Mínima	**$1.70**	**$2.70**
Máxima	**$3.50**	**$4.50**

En efecto todo el resto del tiempo.

Persona mayor/discapacitada
La mitad de la tarifa regular en todo momento cuando se usa el boleto de Persona mayor/discapacitada o la tarjeta de SmarTrip®. Estas tarjetas no están disponibles en las estaciones del Metro.

Tarifas del Metrobus

Efectivo a partir de 1 julio, 2012

	con SmarTrip®	con dinero en efectivo
Tarifa regular	**$1.60**	**$1.80**
Persona mayor/discapacitada	**80¢**	**90¢**
Tarifa express	**$3.65**	**$4.00**
Persona mayor/discapacitada	**$1.80**	**$2.00**
Autobuses Express para el Aeropuerto (**5A**, **B30**)	**$6.00**	**$6.00**
Persona mayor/discapacitada	**$3.00**	**$3.00**

Datos generales de las tarifas

La tarifa para las Personas mayores/discapacitadas funciona todo el tiempo con una identificación válida de Metro y/o con la tarjeta de Medicare y una tarjeta de identificación con fotografía.

Si paga la tarifa en efectivo, por favor de tener el cambio exacto. Los conductores del Metrobus no tienen dinero en efectivo.

Con cada pasajero que pague pueden viajar gratis hasta un máximo de dos niños de 4 años o menores.

Las tarifas podrían cambiar. Visite la página del Internet de Metro **wmata.com** o llame a información al cliente al **202-637-7000** TTY (**202-638-3780**) para verificar las tarifas.

METROBUS ROUTES

The table shows which routes operate during which service periods. Information is approximate and may vary by route. For complete details, consult the timetable for your route.

- ● *Service available*
- ○ *Limited service*
- - *No service*
- ★ *Additional late-night trips on Friday and Saturday*

Route	Between/and	MON-FRI			SAT		SUN/HOL	
		Peak	Mid	Eve	Day	Eve	Day	Eve
WILSON BLVD LINE								
1A	Ballston-MU Ⓜ/Vienna Ⓜ	●	●	●	●	●	●	●
1B	Ballston-MU Ⓜ/Dunn Loring Ⓜ	●	-	-	-	-	-	-
1E	Ballston-MU Ⓜ/Seven Corners	●	-	-	-	-	-	-
1F	Ballston-MU Ⓜ/Seven Corners	-	-	●	-	●	●	●
1Z	Ballston-MU Ⓜ/Vienna Ⓜ	●	-	-	-	-	-	-
FAIR OAKS-DUNN LORING LINE								
1C	Dunn Loring Ⓜ/Fair Oaks Mall	●	●	●	●	●	●	●
WASHINGTON BLVD LINE								
2A	Ballston-MU Ⓜ/Dunn Loring Ⓜ	-	○	○	○	○	○	○
2B	Ballston-MU Ⓜ/Fair Oaks Mall	●	●	●	●	●	-	-
2C	Ballston-MU Ⓜ/Tysons Corner	●	●	●	●	●	●	-
2G	Ballston-MU Ⓜ/Fair Oaks Mall	●	-	-	-	-	-	-
TYSONS CORNER-DUNN LORING LINE								
2T	Dunn Loring Ⓜ/Tysons Corner	●	●	●	●	●	●	-
LEE HWY LINE								
3A	Rosslyn Ⓜ/Annandale	●	●	●	●	-	●	-
3B	Rosslyn Ⓜ/West Falls Church Ⓜ	●	●	-	●	-	-	-
3E	Rosslyn Ⓜ/East Falls Church Ⓜ	●	-	●	-	●	-	●
PIMMIT HILLS LINE								
3T	West Falls Church Ⓜ - Tysons Corner	●	●	●	●	●	-	-
LEE HWY-FARRAGUT SQ LINE								
3Y	McPherson Sq Ⓜ/Arlington	●	-	-	-	-	-	-
ARLINGTON BLVD LINE								
4A	Rosslyn Ⓜ/Culmore	●	●	-	-	-	-	-
4B	Rosslyn Ⓜ/Seven Corners	●	●	●	●	●	●	●
4E	Rosslyn Ⓜ/Arlington Forest	●	-	-	-	-	-	-
4H	Rosslyn Ⓜ/Seven Corners	●	-	●	●	-	-	-
DULLES AIRPORT LINE								
5A	L'Enfant Plaza Ⓜ/Dulles Airport	●	●	●	●	●	●	●
LINCOLNIA LINE								
7A	Pentagon Ⓜ/Lincolnia	●	●	★	●	★	●	●
7E	Pentagon Ⓜ/Southern Towers	●	-	-	-	-	-	-
7F	Pentagon Ⓜ/Lincolnia	●	●	●	●	●	-	-
7Y	Federal Triangle Ⓜ/ Southern Towers	●	-	-	-	-	-	-
LINCOLNIA-PARK CENTER LINE								
7B	Pentagon Ⓜ/Southern Towers	●	-	-	-	-	-	-
7C	Pentagon Ⓜ/Park Center	●	-	-	-	-	-	-
7H	Pentagon Ⓜ/Lincolnia	●	-	-	-	-	-	-
7P	Pentagon Ⓜ/Park Center	●	-	-	-	-	-	-
7W	Pentagon Ⓜ/Lincolnia	●	-	-	-	-	-	-
7X	Pentagon Ⓜ/Orleans Village	●	-	-	-	-	-	-
MARK CENTER LINE								
7M	Pentagon Ⓜ/Mark Center	●	●	-	-	-	-	-
SEMINARY VALLEY LINE								
8S	Pentagon Ⓜ/Quaker Ln	●	-	-	-	-	-	-
8W	Pentagon Ⓜ/Mark Center	●	-	-	-	-	-	-
8X	Pentagon Ⓜ/Foxchase	●	-	-	-	-	-	-
8Z	Pentagon Ⓜ/Foxchase	●	-	-	-	-	-	-
JEFF DAVIS HWY LINE								
9A	Pentagon Ⓜ/Huntington Ⓜ	●	●	●	●	●	●	●
9E	Rosslyn Ⓜ/Braddock Rd Ⓜ	●	-	-	-	-	-	-
CRYSTAL CITY SHUTTLE								
9S	Crystal City Ⓜ/Potomac Yard	●	●	-	-	-	-	-
MT VERNON AVE LINE								
10A	Pentagon Ⓜ/Hunting Point	●	●	●	●	●	●	●
10E	Rosslyn Ⓜ/Braddock Rd Ⓜ	●	-	-	-	-	-	-
HUNTING POINT-BALLSTON LINE								
10B	Ballston-MU Ⓜ/Hunting Point	●	●	●	●	●	●	●
MT VERNON EXPRESS LINE								
11Y	Mt Vernon/Potomac Park	●	-	-	-	-	-	-
ARLINGTON-FEDERAL TRIANGLE LOOP LINE								
13F	Federal Triangle Ⓜ/ Reagan National Airport Ⓜ	-	-	-	○	-	○	-
13G	Reagan National Airport Ⓜ/ Federal Triangle Ⓜ	-	-	-	○	-	○	-
CHAIN BRIDGE RD LINE								
15K	Rosslyn Ⓜ/Tysons Corner	●	-	-	-	-	-	-
15L	Rosslyn Ⓜ/Tysons Corner	●	-	-	-	-	-	-
GEORGE MASON UNIVERSITY LINE								
15M	Tysons Corner/ George Mason University	●	-	-	-	-	-	-
COLUMBIA PIKE LINE								
16A	Pentagon Ⓜ/Annandale	●	●	-	-	-	-	-
16B	Pentagon Ⓜ/Annandale	○	-	●	●	●	●	●
16D	Pentagon Ⓜ/Annandale	●	●	-	-	-	-	-
16E	Pentagon Ⓜ/Annandale	-	-	★	-	★	-	●
16J	Pentagon Ⓜ/Culmore	●	●	●	●	●	-	-
16P	Pentagon Ⓜ/Culmore	-	-	-	-	-	●	-
COLUMBIA HEIGHTS WEST LINE								
16G	Pentagon City Ⓜ/ Columbia Heights West	●	●	●	●	●	●	●
16H	Crystal City Ⓜ/Skyline City	●	-	-	-	-	-	-
16K	Pentagon Ⓜ/ Columbia Heights West	-	-	-	●	-	●	-
COLUMBIA PIKE-ANNANDALE LINE								
16L	Pentagon Ⓜ/Annandale	●	-	-	-	-	-	-
CULMORE-FEDERAL TRIANGLE METROEXTRA								
16X	Federal Triangle Ⓜ/Culmore	●	-	-	-	-	-	-
COLUMBIA PIKE-MCPHERSON SQ METROEXTRA								
16Y	McPherson Square Ⓜ/Barcroft	●	-	-	-	-	-	-
KINGS PARK LINE								
17A	Pentagon Ⓜ/GMU	●	-	○	-	-	-	-
17B	Pentagon Ⓜ/Kings Park West	●	-	○	-	-	-	-
17F	Pentagon Ⓜ/Kings Park West	●	-	-	-	-	-	-
17M	Pentagon Ⓜ/North Springfield	●	-	-	-	-	-	-
KINGS PARK EXPRESS LINE								
17G	Pentagon Ⓜ/GMU	●	-	-	-	-	-	-
17H	Pentagon Ⓜ/Kings Park West	●	-	-	-	-	-	-
17K	Pentagon Ⓜ/Kings Park West	●	-	-	-	-	-	-
17L	Pentagon Ⓜ/Burke	●	-	-	-	-	-	-
SPRINGFIELD LINE								
18E	Pentagon Ⓜ/Springfield	●	-	-	-	-	-	-
18F	Pentagon Ⓜ/Springfield	●	-	-	-	-	-	-
ORANGE HUNT LINE								
18G	Pentagon Ⓜ/Rolling Valley P&R	●	-	-	-	-	-	-
18H	Pentagon Ⓜ/Orange Hunt	●	-	-	-	-	-	-
18J	Pentagon Ⓜ/Rolling Valley P&R	●	-	-	-	-	-	-
BURKE CENTRE LINE								
18P	Pentagon Ⓜ/Burke Centre	●	-	-	-	-	-	-
18R	Franconia-Springfield Ⓜ/ Burke Centre	●	-	-	-	-	-	-
18S	Franconia-Springfield Ⓜ/ Burke Centre	●	-	-	-	-	-	-
LANDMARK LINE								
21A	Pentagon Ⓜ/Landmark	●	-	-	-	-	-	-
21D	Pentagon Ⓜ/Landmark	●	-	-	-	-	-	-
BARCROFT LINE								
22A	Ballston-MU Ⓜ/Pentagon Ⓜ	●	●	●	●	●	-	-
22B	Ballston-MU Ⓜ/Barcroft	●	-	-	-	-	-	-
MCLEAN-CRYSTAL CITY LINE								
23A	Crystal City Ⓜ/Tysons Corner	●	●	●	●	●	●	●
23C	Crystal City Ⓜ/Langley	●	-	-	-	-	-	-
MCLEAN HAMLET LINE								
24T	East Falls Church Ⓜ/ Tysons Corner	●	-	-	-	-	-	-
BALLSTON-BRADLEE-PENTAGON LINE								
25A	Pentagon Ⓜ/Ballston-MU Ⓜ	●	-	●	●	●	●	●
25C	Pentagon Ⓜ/NVCC Alexandria	●	-	-	-	-	-	-
25D	Pentagon Ⓜ/NVCC Alexandria	●	-	-	-	-	-	-
25E	Pentagon Ⓜ/Ballston-MU Ⓜ	-	●	-	-	-	-	-
BALLSTON-LANDMARK LINE								
25B	Ballston-MU Ⓜ/Van Dorn St Ⓜ	●	●	●	●	●	-	-
LEESBURG PIKE LINE								
28A	King St-Old Town Ⓜ/ Tysons Corner	●	●	●	●	●	●	●
SKYLINE CITY LINE								
28F	Pentagon Ⓜ/Skyline City	●	-	-	-	-	-	-
28G	Pentagon Ⓜ/Skyline City	●	-	-	-	-	-	-
TYSONS CORNER-WEST FALLS CHURCH LINE								
28T	West Falls Church Ⓜ/ Tysons Corner	●	-	-	-	-	-	-
LEESBURG PIKE METROEXTRA								
28X	Mark Center/Tysons Corner	●	-	-	-	-	-	-
ANNANDALE LINE								
29C	Pentagon Ⓜ/NVCC Annandale	●	-	-	-	-	-	-
29E	Pentagon Ⓜ/NVCC Annandale	●	-	-	-	-	-	-
29G	Pentagon Ⓜ/Annandale	●	-	●	-	-	-	-
29H	Pentagon Ⓜ/Annandale	●	-	-	-	-	-	-
29X	Pentagon Ⓜ/NVCC Annandale	●	-	-	-	-	-	-
LITTLE RIVER TURNPIKE LINE								
29K	Royal & Pendleton/GMU	●	●	●	-	-	-	-
29N	Royal & Pendleton/ Fairfax Circle	●	-	-	●	●	-	-
BALLSTON-FARRAGUT SQUARE LINE								
38B	Ballston-MU Ⓜ/Farragut West Ⓜ	●	●	●	●	●	●	●
RICHMOND HWY EXPRESS								
REX	King St-Old Town Ⓜ/Fort Belvoir	●	●	●	●	●	●	●
TAGS SPRINGFIELD								
S80	Franconia-Springfield Ⓜ/ Metro Park	●	●	-	-	-	-	-
S91	Franconia-Springfield Ⓜ/ Springfield Mall	●	-	-	-	-	-	-

MUNICIPAL ROUTES

Route	Between/and	MON-FRI			SAT		SUN/HOL	
		Peak	Mid	Eve	Day	Eve	Day	Eve
DC CIRCULATOR								
C	Rosslyn Ⓜ/Dupont Circle Ⓜ	●	●	●	●	●	●	●
ART - ARLINGTON TRANSIT								
41	Court House Ⓜ/ Columbia Heights West	●	●	●	●	●	●	●
42	Ballston-MU Ⓜ/Pentagon Ⓜ	●	●	-	●	-	-	-
45	Rosslyn Ⓜ/ Columbia Heights West	●	●	-	-	-	-	-
51	Ballston-MU Ⓜ/Yorktown	●	●	●	●	●	●	●
52	Ballston-MU Ⓜ/ East Falls Church Ⓜ	●	●	●	-	-	-	-
53	Ballston-MU Ⓜ/ East Falls Church Ⓜ	●	●	●	-	-	-	-
61	Court House Ⓜ/Court House Ⓜ	●	-	-	-	-	-	-
62	Court House Ⓜ/Ballston-MU Ⓜ	●	-	-	-	-	-	-
74	Pentagon City Ⓜ/Arlington View	●	-	-	-	-	-	-
75	Virginia Square-GMU Ⓜ/ Shirlington	●	●	●	-	-	-	-
77	Court House Ⓜ/Shirlington	●	●	●	●	●	-	-
84	Pentagon City Ⓜ/Nauck	●	-	-	-	-	-	-
87	Pentagon Ⓜ/Shirlington	●	●	●	●	●	-	-
CUE/CITY OF FAIRFAX								
GO	Vienna Ⓜ/GMU	●	●	●	●	-	●	-
GR	GMU/Vienna Ⓜ	●	●	●	●	-	●	-
DASH - ALEXANDRIA TRANSIT								
1	Eisenhower Ave Ⓜ/ Seminary Plaza	●	●	●	●	●	●	-
2	Braddock Rd Ⓜ/Landmark Plaza	●	●	●	●	●	●	-
3	Pentagon Ⓜ/Hunting Point	●	-	-	-	-	-	-
4	Pentagon Ⓜ/Old Town	●	-	-	-	-	-	-
3/4	Parkfairfax/Old Town	-	●	●	●	-	●	-
5	Braddock Rd Ⓜ/Van Dorn St Ⓜ	●	●	●	●	●	●	-
6	King St-Old Town Ⓜ/ NVCC Alexandria	●	●	●	-	-	-	-
7	Landmark Mall/Lee Center	●	●	●	-	-	-	-
8	Van Dorn St Ⓜ/ Fairfax & Pendleton	●	●	●	●	●	●	●
10	King St-Old Town Ⓜ/ Potomac Yard	●	●	●	●	●	●	-
KST	King St-Old Town Ⓜ/Waterfront	○	●	○	●	○	●	○
FAIRFAX CONNECTOR								
101	Huntington Ⓜ/Mt Vernon Estate	●	●	●	●	●	●	●
109	Huntington Ⓜ/Van Dorn St Ⓜ	●	●	●	●	●	-	-
151	Huntington Ⓜ/Mt Vernon Estate	●	●	●	●	●	●	●
152	Huntington Ⓜ/Mt Vernon Estate	●	●	●	●	●	●	●
159	Huntington Ⓜ/Hybla Valley	●	-	-	-	-	-	-
161	Huntington Ⓜ/Mt Vernon House	●	●	●	●	●	●	●
162	Huntington Ⓜ/Mt Vernon House	●	●	●	●	●	●	●
171	Huntington Ⓜ/Lorton VRE	●	●	●	●	●	●	●
231	F-Springfield Ⓜ/Van Dorn St Ⓜ	●	-	-	-	-	-	-
232	Van Dorn St Ⓜ/F-Springfield Ⓜ	●	-	-	-	-	-	-
301	F-Springfield Ⓜ/Huntington Ⓜ	●	-	-	-	-	-	-
304	F-Springfield Ⓜ/Saratoga	●	-	-	-	-	-	-
305	F-Springfield Ⓜ/Lorton VRE	●	-	-	-	-	-	-
306	Pentagon Ⓜ/GMU	-	●	-	-	-	-	-
310	Huntington Ⓜ/Rolling Valley P&R	●	●	●	●	●	●	●
321	F-Springfield Ⓜ/Van Dorn St Ⓜ	●	●	●	●	●	●	●
322	Van Dorn St Ⓜ/F-Springfield Ⓜ	●	●	●	●	●	●	●
333	F-Springfield Ⓜ/Patriot Ridge	●	●	●	-	-	-	-
334	F-Springfield Ⓜ/DLA Fort Belvoir	●	●	●	-	-	-	-
335	F-Springfield Ⓜ/Fort Belvoir	●	-	-	-	-	-	-
371	F-Springfield Ⓜ/Lorton	●	●	●	●	●	●	●
395	Pentagon Ⓜ/Gambrill Rd P&R	●	-	-	-	-	-	-
401	F-Springfield Ⓜ/Tysons Corner	●	●	●	●	●	●	●
402	Tysons Corner/F-Springfield Ⓜ	●	●	●	●	●	●	●
425	West Falls Church Ⓜ/ Tysons Corner	●	●	●	-	-	-	-
427	West Falls Church Ⓜ/ Tysons Corner	●	●	●	-	-	-	-
462	Dunn Loring Ⓜ/Vienna Ⓜ	●	-	-	-	-	-	-
463	Dunn Loring Ⓜ/Vienna Ⓜ	●	-	-	-	-	-	-
466	Vienna Ⓜ/Chain Bridge Rd	●	-	-	-	-	-	-
480	West Falls Church Ⓜ/ Wolf Trap National Park	*Operates for Special Events at Wolf Trap*						
505	West Falls Church Ⓜ/ Reston Town Center	●	●	●	●	●	●	●
551	West Falls Church Ⓜ/ Herndon-Monroe P&R	●	-	-	-	-	-	-
552	West Falls Church Ⓜ/N Reston	●	-	-	-	-	-	-
553	West Falls Church Ⓜ/ Reston South P&R	●	-	-	-	-	-	-
554	West Falls Church Ⓜ/Ctr Harbor	●	-	-	-	-	-	-
555	West Falls Church Ⓜ/ Reston Town Center	●	-	-	-	-	-	-
557	West Falls Church Ⓜ/ Reston South P&R	●	-	-	-	-	-	-
574	Tysons Corner/ Reston Town Center	●	●	●	●	●	●	-
585	West Falls Church Ⓜ/ Reston South P&R	●	-	-	-	-	-	-
595	Pentagon Ⓜ/Reston North P&R	●	-	-	-	-	-	-
597	Crystal City Ⓜ/ Reston North P&R	●	-	-	-	-	-	-
605	Reston Town Center/ Fairfax Government Center	●	●	●	●	-	●	-
621	Vienna Ⓜ/Fairfax Government Ctr	-	●	-	-	-	-	-
622	Vienna Ⓜ/Fair Ridge	●	-	-	-	-	-	-
623	Vienna Ⓜ/Fairfax Government Ctr	●	-	-	-	-	-	-
630	Vienna Ⓜ/Centreville	-	●	-	-	-	-	-
631	Vienna Ⓜ/Little Rocky Run	●	-	-	-	-	-	-
632	Vienna Ⓜ/Stringfellow P&R	●	-	-	-	-	-	-
640	Vienna Ⓜ/Centreville	-	●	-	-	-	-	-
641	Vienna Ⓜ/Centreville	●	-	-	-	-	-	-
642	Vienna Ⓜ/Sully Government Ctr	●	-	-	-	-	-	-
644	Vienna Ⓜ/Centreville P&R	●	-	-	-	-	-	-
650	Vienna Ⓜ/Chantilly	-	●	-	-	-	-	-
651	Vienna Ⓜ/Chantilly	●	-	-	-	-	-	-
652	Vienna Ⓜ/Franklin Farms	●	-	-	-	-	-	-
924	Herndon-Monroe P&R/ Dranesville	●	-	-	-	-	-	-
926	Herndon-Monroe P&R/ Dranesville	●	-	-	-	-	-	-
927	Herndon-Monroe P&R/ McNair Farms	●	●	-	-	-	-	-
929	Herndon-Monroe P&R/ Franklin Farms	●	-	-	-	-	-	-
950	West Falls Church Ⓜ/ Reston Town Center	●	●	●	●	●	●	●
951	West Falls Church Ⓜ/ Herndon-Monroe P&R	●	-	-	-	-	-	-
952	West Falls Church Ⓜ/ Herndon-Monroe P&R	●	-	-	-	-	-	-
980	West Falls Church Ⓜ/ Herndon-Monroe P&R	●	-	-	-	-	-	-
981	Tysons Corner/Dulles Airport	●	●	●	●	●	●	●
RIBS-RESTON INTERNAL BUS SYSTEM								
RB1	Reston Town Center/ Hunter Woods	●	●	●	●	●	●	-
RB2	Reston Town Center/S Lakes	●	●	●	●	●	●	-
RB3	Hunter Woods/ Reston Town Center	●	●	●	●	●	●	-
RB4	Reston Town Center/Ctr Harbor	●	●	●	●	●	●	-
RB5	Reston Town Center/Herndon	●	●	●	●	●	●	-

KNOW MORE. KNOW FIRST. metroAlerts
Sign up today at wmata.com/MetroAlerts

Metro Station Bus Connections in VIRGINIA

Metro Station	Lines	Bus Connections
Arlington Cemetery	🔵	**7Y, 13F, 13G**
Ballston-MU	🟠	**1A, 1B, 1E, 1F, 1Z, 2A, 2B, 2C, 2G, 10B, 22A, 22B, 23A, 23C, 25A, 25B, 25E, 38B** ART: 42, 51, 52, 53, 62, 75
Braddock Road	🔵🟡	**9E, 10A, 10B, 10E** DASH: 2, 3, 4, 5
Clarendon	🟠	**38B,** ART: 41, 42, 62, 77
Court House	🟠	**4B, 4E, 38B** ART: 41, 45, 61, 62, 77
Crystal City	🔵🟡	**9S, 10E, 16H, 23A, 23C** FC: 597
Dunn Loring	🟠	**1B, 1C, 2A, 2C, 2T** FC: 401, 402, 462, 463
East Falls Church	🟠	**2A, 2B, 2C, 2G, 3A, 3B, 3E, 24T,** ART: 52, 53
Eisenhower Ave	🟡	**REX,** DASH: 1, 7
Franconia-Springfield	🔵⊘	**18R, 18S, S80, S91** FC: 231, 232, 301, 304, 305, 310, 321, 322, 333, 334, 335, 371, 401, 402
Huntington	🟡	**9A, REX** FC: 101, 109, 151, 152, 159, 161, 162, 171, 301, 310
King St-Old Town	🔵🟡	**28A, 29K, 29N, REX** DASH: 1, 2, 5, 6, 7, 8, 10
Pentagon	🔵🟡	**7A, 7B, 7C, 7E, 7F, 7H, 7M, 7P, 7W, 7X, 7Y, 8S, 8W, 8X, 8Z, 9A, 9E, 10A, 10E, 13F, 13G, 16A, 16B, 16D, 16E, 16G, 16H, 16J, 16K, 16L, 16X, 16P, 16X, 17A, 17B, 17F, 17G, 17H, 17K, 17L, 17M, 18E, 18F, 18G, 18H, 18J, 18P, 21A, 21D, 22A, 23A, 23C, 25A, 25C, 25D, 25E, 28F, 28G, 29C, 29E, 29G, 29H, 29X** ART: 42, 87, 87X DASH: 3, 4; FC 306, 395, 595
Pentagon City	🔵🟡	**10A, 16E, 16G, 16H, 16P** ART: 74, 84
Ronald Reagan Washington National Airport	🔵🟡	**13F, 13G**
Rosslyn	🔵🟠	**3A, 3B, 3E, 4A, 4B, 4E, 4H, 5A, 9E, 10E, 15K, 15L, 38B** ART: 45, 61; Circ
Van Dorn Street	🔵⊘	**25B,** DASH: 1, 5, 7, 8 FC: 109, 231, 232, 321, 322
Vienna	🟠	**1A, 1Z, 2B, 2G, W99** FC: 462, 463, 466, 621, 622, 623, 630, 631, 632, 640, 641, 642, 644, 650, 651, 652 CUE: Green, Gold
Virginia Square-GMU	🟠	ART: 41, 42, 75
West Falls Church	🟠	**3B, 3T, 28A, 28T, 28X** FC: 425, 427, 480, 505, 551, 552, 553, 554, 555, 557, 585, 950, 951, 952, 980

🔵 *Blue Line* 🟡 *Yellow Line*
🟠 *Orange Line* ⊘ *Yellow Line - Rush hour service*

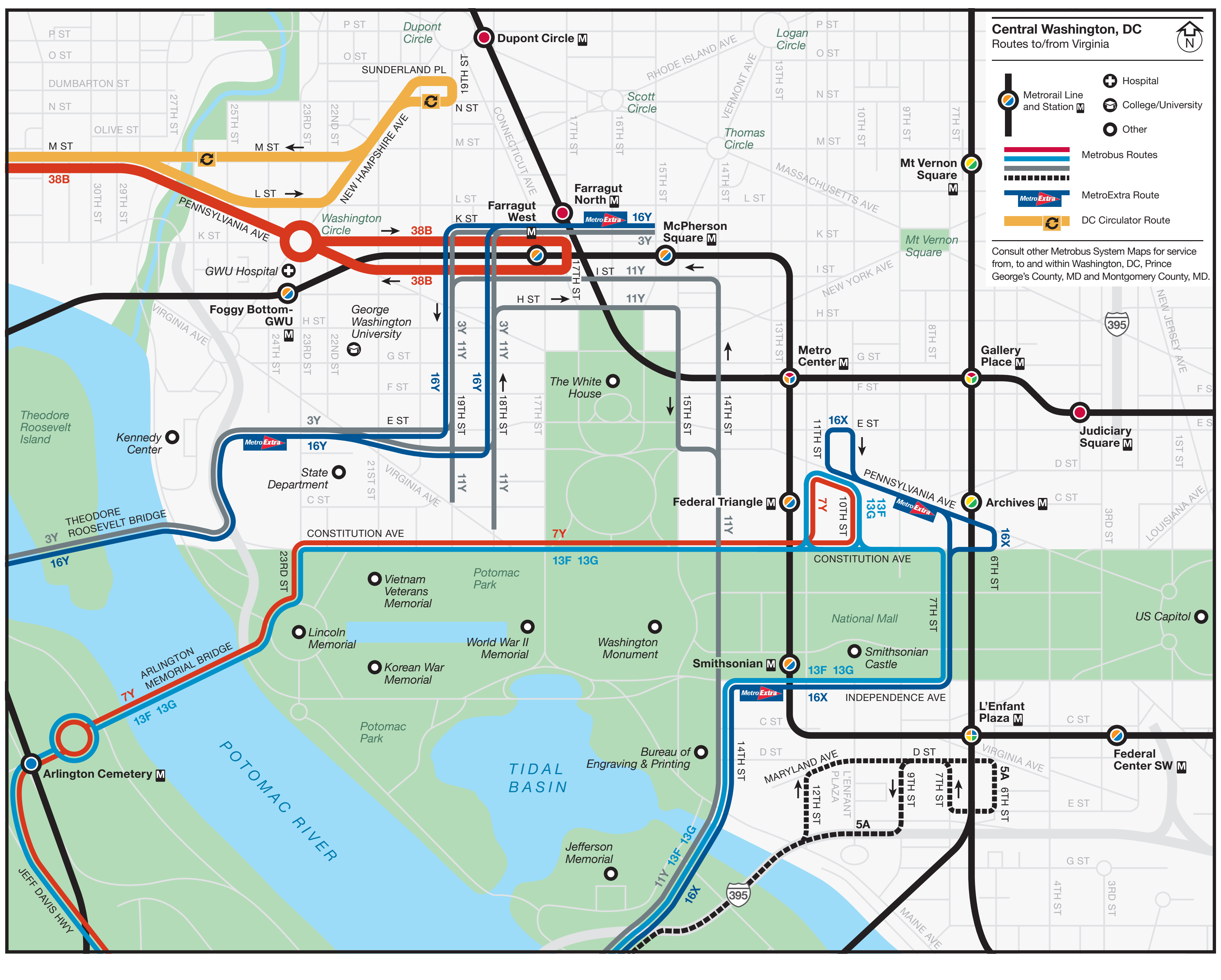
Dupont Circle Ⓜ
Logan Circle
Scott Circle
Thomas Circle
Washington Circle
Farragut North
Farragut West
McPherson Square Ⓜ
Mt Vernon Square
Metro Center Ⓜ
Gallery Place Ⓜ
Judiciary Square Ⓜ
Archives Ⓜ
Federal Triangle Ⓜ
Smithsonian Ⓜ
L'Enfant Plaza Ⓜ
Federal Center SW Ⓜ
Foggy Bottom-GWU
GWU Hospital
George Washington University
The White House
Kennedy Center
State Department
Theodore Roosevelt Island
THEODORE ROOSEVELT BRIDGE
ARLINGTON MEMORIAL BRIDGE
Arlington Cemetery Ⓜ
Lincoln Memorial
Vietnam Veterans Memorial
Korean War Memorial
World War II Memorial
Washington Monument
Smithsonian Castle
National Mall
US Capitol
Bureau of Engraving & Printing
Jefferson Memorial
TIDAL BASIN
POTOMAC RIVER
Potomac Park
CONSTITUTION AVE
INDEPENDENCE AVE
PENNSYLVANIA AVE
NEW HAMPSHIRE AVE
MARYLAND AVE
JEFF DAVIS HWY
38B
3Y
11Y
16Y
16X
7Y
13F 13G
5A

Central Washington, DC
Routes to/from Virginia

Metrorail Line and Station Ⓜ	Hospital
	College/University
	Other
Metrobus Routes	
MetroExtra Route	
DC Circulator Route	

Consult other Metrobus System Maps for service from, to and within Washington, DC, Prince George's County, MD and Montgomery County, MD.

REAL TIME!

Metro offers tools for up-to-the-minute service updates. Visit wmata.com to learn more about Next Bus, MetroAlerts, and other real-time resources.

Next Bus ? MIN

metroAlerts

INFORMATION

For info on Metro routes, schedules, and fares, visit us online or call:

wmata.com | 202.637.7000
TTY 202.638.3780

LOCAL TRANSIT SYSTEMS

Fairfax Connector
fairfaxconnector.com | 703.339.7200

DASH - Alexandria Transit
dashbus.com | 703.746.3274

ART - Arlington Transit
arlingtontransit.com | 703.228.7433

City of Fairfax CUE Bus
fairfaxva.gov | 703.385.7859

DC Circulator
dccirculator.com | 202.567.3040

Washington Metropolitan Area Transit Authority
600 Fifth St NW
Washington, DC 20001

Metrobus System Map

VIRGINIA

MO DC VA PG

Includes Bus and Rail service provided by Metro and local transit systems.

EFFECTIVE DECEMBER 2012

Ballston-MU Ⓜ
Virginia Square-GMU Ⓜ
ARLINGTON BLVD
WILSON BLVD
ARLIN
1E
2B
2C
10B
23A
41
42

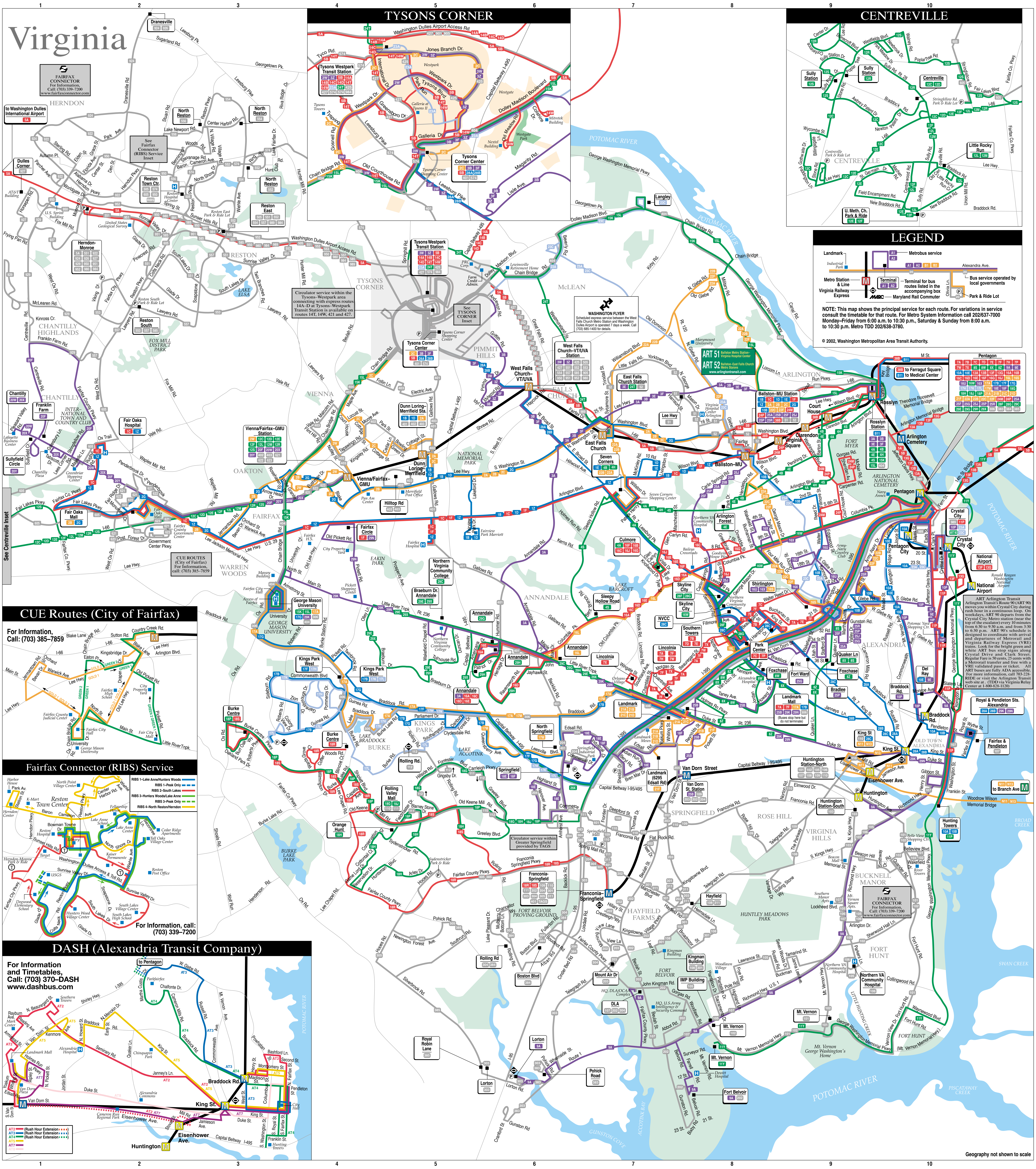
Virginia
TYSONS CORNER
CENTREVILLE
LEGEND
Landmark
Industrial Park
Metro Station & Line
Virginia Railway Express
Metrobus service
Alexandria Ave.
Bus service operated by local governments
Terminal for bus routes listed in the accompanying box
Maryland Rail Commuter
Park & Ride Lot
NOTE: This map shows the principal service for each route. For variations in service consult the timetable for that route. For Metro System Information call 202/637-7000 Monday–Friday from 6:00 a.m. to 10:30 p.m., Saturday & Sunday from 8:00 a.m. to 10:30 p.m. Metro TDD 202/638-3780.
© 2002, Washington Metropolitan Area Transit Authority.
FAIRFAX CONNECTOR For Information, Call: (703) 339-7200 www.fairfaxconnector.com
CUE Routes (City of Fairfax)
For Information, Call: (703) 385-7859
Fairfax Connector (RIBS) Service
For Information, call: (703) 339-7200
DASH (Alexandria Transit Company)
For Information and Timetables, Call: (703) 370-DASH www.dashbus.com
WASHINGTON FLYER
POTOMAC RIVER
Geography not shown to scale

METROBUS SERVICE GUIDE

Route	Terminals	AM Rush	PM Rush	Midday	Evening	Saturday	Sunday	B/A Restrictions	;	Remarks
1B	DUNN LORING Ⓜ / BALLSTON-MU Ⓜ	•	•	•	•	•	–			
1C	FAIR OAKS HOSPITAL / BALLSTON-MU Ⓜ	Out	In	•	•	•	•			
1D	DUNN LORING Ⓜ / BALLSTON-MU Ⓜ	•	•	–	–	–	–			
1E	SEVEN CORNERS / BALLSTON-MU Ⓜ	In	Out	–	–	–	•			
1F	FFX CIRCLE / BALLSTON-MU Ⓜ	•	•	–	•	•	•			
1Z	FAIR OAKS HOSPITAL / BALLSTON-MU Ⓜ	In	Out	–	–	–	–	•		
2A	DUNN LORING Ⓜ / FALLS CH / BALLSTON-MU Ⓜ	–	–	–	–	–	•		•	
2B	FAIR OAKS MALL / BALLSTON-MU Ⓜ	In	Out	•	•	•	–		•	
2C	TYSONS CORNER / BALLSTON-MU Ⓜ	•	•	•	•	•	•		•	
2G	FAIR OAKS MALL / BALLSTON-MU Ⓜ	Out	In	–	–	–	–		•	
2W	OAKTON–VIENNA Ⓜ SHUTTLE	In	Out	–	–	–	–		•	Special Fare
3A	ANNANDALE / ROSSLYN Ⓜ	•	•	•	•	•	•			
3B	TYSONS CORNER / ROSSLYN Ⓜ	•	•	•	•	•	–			
3E	EAST FALLS CHURCH Ⓜ / ROSSLYN Ⓜ	In	Out	–	•	•	•			
3F	TYSONS CORNER / ROSSLYN Ⓜ	–	–	–	In	In	–			Wkdy. & Sat./ 3 Evening Trips
3W	WESTPARK / WEST FALLS CHURCH Ⓜ	Out	In	–	–	–	–			Special Fare
3Z	WESTPARK / WEST FALLS CHURCH Ⓜ	In	Out	–	–	–	–			Special Fare
4A	CULMORE / ROSSLYN Ⓜ	•	•	•	–	–	–			
4B	SEVEN CORNERS / ROSSLYN Ⓜ	Out	•	•	•	•	•			
4E	ARLINGTON FOREST / ROSSLYN Ⓜ	In	–	–	–	–	–			
4H	SEVEN CORNERS / ROSSLYN Ⓜ	–	–	–	•	•	•			
4S	SLEEPY HOLLOW ROAD / ROSSLYN Ⓜ	In	Out	–	–	–	–			
5A	DULLES AIRPORT / L'ENFANT PLAZA Ⓜ	•	•	•	•	•	•			
5B	TYSONS COR-WESTPARK / L'ENFANT PLAZA Ⓜ	•	•	•	•	•	•			
7A	LANDMARK / PENTAGON Ⓜ	Out	In	•	•	•	•		•	
7B	SOUTHERN TOWERS / PENTAGON Ⓜ	In	Out	–	–	–	–		•	
7C	PARK CENTER / PENTAGON Ⓜ	In	Out	–	–	–	–		•	
7D	SOUTHERN TOWERS / PENTAGON Ⓜ	Out	In	–	–	–	–		•	
7E	SOUTHERN TOWERS / PENTAGON Ⓜ	In	Out	–	–	–	–		•	
7F	LANDMARK / PENTAGON Ⓜ	Out	In	•	•	•	–		•	
7H	LINCOLNIA / PENTAGON Ⓜ	Out	In	–	–	–	–		•	
7P	PARK CENTER / PENTAGON Ⓜ	Out	In	–	–	–	–		•	
7W	LINCOLNIA / PENTAGON Ⓜ	In	Out	–	–	–	–		•	
7X	LINCOLNIA / PENTAGON Ⓜ	In	Out	–	•	–	–		•	
8S	QUAKER LANE / PENTAGON Ⓜ	Out	In	–	–	–	–			
8W	FOX CHASE / PENTAGON Ⓜ	In	Out	–	–	–	–			
8X	FOX CHASE / PENTAGON Ⓜ	In	Out	–	–	–	–			
8Z	QUAKER LANE / PENTAGON Ⓜ	In	Out	–	–	–	–			
9A	LORTON VRE / FORT BELVOIR / PENTAGON Ⓜ	•	•	•	•	•	•			
9E	DEL RAY / PENTAGON Ⓜ	Out	In	–	–	–	–			
10A	HUNTING TOWERS / PENTAGON Ⓜ	•	•	•	•	•	•			
10B	HUNTING TOWERS / BALLSTON-MU Ⓜ	•	•	•	•	•	•		•	
10E	DEL RAY / PENTAGON Ⓜ	In	Out	–	–	–	–			
10P	BRADDOCK RD Ⓜ / CRYSTAL CITY Ⓜ	•	•	•	•	–	–			
11P	HUNTING TOWERS / CRYSTAL CITY Ⓜ	•	•	•	•	–	–			
11Y	MOUNT VERNON / FARRAGUT SQUARE	In	Out	–	–	–	–	•		Special Fare
12C	CENTREVILLE / VIENNA Ⓜ	•	•	–	–	–	–			Special Fare
12D	CENTREVILLE / VIENNA Ⓜ	Out	In	–	–	–	–			Special Fare
12E	CENTREVILLE / VIENNA Ⓜ	In	Out	Out	Out	–	–			Special Fare/ 2 Evening Trips
12F	CENTREVILLE / VIENNA Ⓜ	Out	In	–	–	–	–			Special Fare
12L	LITTLE ROCKY RUN / VIENNA Ⓜ	In	Out	–	–	–	–			Special Fare
12M	CENTREVILLE / VIENNA Ⓜ	Out	In	–	–	–	–			Special Fare
12R	SULLY STATION / VIENNA Ⓜ	Out	In	In	–	–	–			Special Fare
12S	SULLY STATION / VIENNA Ⓜ	In	Out	–	Out	–	–			Special Fare/ 1 Evening Trip
13A	PENTAGON–MALL LOOP (CLKW)	•	•	•	•	•	•			
13B	PENTAGON–MALL LOOP (CTR-CLKW)	•	•	–	–	•	–			
13F	PENTAGON–MALL NAT'L ARPRT LP (CTR-CLKW)	–	–	–	–	•	•		•	
13G	PENTAGON–MALL NAT'L AIRPORT LOOP (CLKW)	–	–	–	–	•	•		•	
14A	BETHESDA Ⓜ / TYSONS CORNER–WESTPARK	In	Out	•	–	–	–	•	•	Special Fare. Direct
14B	BETHESDA Ⓜ / TYSONS CORNER–WESTPARK	Out	In	–	–	–	–		•	Special Fare. Via NIH.
14C	LAKEFOREST / TYSONS CORNER–WESTPARK	In	Out	–	–	–	–		•	Spec'l Fare. Mont. Mall, Rock Spr. Pk.
14D	LAKEFOREST / TYSONS CORNER–WESTPARK	Out	In	–	–	–	–		•	Special Fare. Via Rock Spring Pk.
14T	TYSONS CORNER–WESTPARK SHUTTLE	•	•	–	–	–	–		•	Special Fare
14W	WESTGATE SHUTTLE	•	•	–	–	–	–		•	Special Fare
15K	GEORGE MASON UNIV / ROSSLYN Ⓜ	•	•	–	–	–	–			
15L	GEORGE MASON UNIV / ROSSLYN Ⓜ	In	–	–	–	–	–			
16A	ANNANDALE / PENTAGON Ⓜ	•	•	•	•	–	–		•	
16B	CULMORE / PENTAGON Ⓜ	•	•	•	•	•	–		•	
16C	ANNANDALE / CULMORE / PENTAGON Ⓜ	•	•	•	•	•	•		•	
16D	ANNANDALE / PENTAGON Ⓜ	•	•	•	•	–	–		•	
16E	ANNANDALE / PENTAGON Ⓜ	–	–	–	•	•	•		•	
16F	CULMORE / PENTAGON Ⓜ	In	Out	–	–	–	–	•	•	
16G	CULMORE / PENTAGON Ⓜ	In	Out	–	–	–	–		•	
16J	CULMORE / PENTAGON Ⓜ	•	•	•	–	•	–		•	
16L	ANNANDALE / PENTAGON Ⓜ	In	Out	–	–	–	–			
16S	SHIRLINGTON / PENTAGON Ⓜ	Out	In	–	–	–	–			
16U	SHIRLINGTON / PENTAGON Ⓜ	In	Out	–	–	–	–			
16W	SKYLINE CITY / PENTAGON Ⓜ	In	Out	–	Out	–	–			3 Evening Trips
16X	SHIRLINGTON / PENTAGON Ⓜ	In	Out	–	–	–	–			
17A	GEORGE MASON UNIV / PENTAGON Ⓜ	Out	In	–	•	–	–			
17B	KINGS PARK WEST / PENTAGON Ⓜ	–	–	In	Out	–	–			4 Midday/ 2 Evening Trips
17F	KINGS PARK WEST / PENTAGON Ⓜ	Out	In	–	–	–	–			
17G	GEORGE MASON UNIV / PENTAGON Ⓜ	In	Out	–	–	–	–			
17H	KINGS PARK WEST / PENTAGON Ⓜ	In	Out	–	–	–	–			
17K	KINGS PARK WEST / PENTAGON Ⓜ	In	Out	–	–	–	–			
17L	BURKE / PENTAGON Ⓜ	In	Out	–	–	–	–			
17M	NORTH SPRINGFIELD / PENTAGON Ⓜ	In	Out	–	–	–	–			
18E	SPRINGFIELD / PENTAGON Ⓜ	In	Out	–	–	–	–			Special Fare
18F	SPRINGFIELD / PENTAGON Ⓜ	Out	In	–	–	–	–			Special Fare
18G	ROLLING VALLEY MALL / PENTAGON Ⓜ	In	Out	–	–	–	–			Special Fare
18H	ORANGE HUNT / PENTAGON Ⓜ	In	Out	–	–	–	–			Special Fare
18J	ROLLING VALLEY MALL / PENTAGON Ⓜ	Out	In	–	–	–	–			Special Fare
18P	BURKE CENTRE / PENTAGON Ⓜ	In	Out	–	–	–	–	•		Special Fare
18R	BURKE CENTRE / FRANCONIA-SPRINGFIELD Ⓜ	In	Out	–	–	–	–			Special Fare
18S	BURKE CENTRE / FRANCONIA-SPRINGFIELD Ⓜ	In	Out	–	Out	–	–			Special Fare/ 2 Evening Trips
20F	FRANKLIN FARM / VIENNA Ⓜ	In	Out	–	–	–	–			Special Fare
20W	CHANTILLY / VIENNA Ⓜ	Out	In	–	–	–	–			Special Fare
20X	CHANTILLY / VIENNA Ⓜ	In	Out	–	–	–	–			Special Fare
20Y	SULLYFIELD CIR. / VIENNA Ⓜ	Out	In	–	–	–	–			Special Fare
21A	LANDMARK / PENTAGON Ⓜ	In	Out	–	–	–	–			
21B	LANDMARK / PENTAGON Ⓜ	In	Out	–	–	–	–			
21C	LANDMARK / PENTAGON Ⓜ	Out	In	–	–	–	–			
21D	LANDMARK / PENTAGON Ⓜ	In	Out	–	–	–	–			
21F	LANDMARK (6295 EDSALL RD) / PENTAGON Ⓜ	Out	In	–	–	–	–			
22A	SEVEN CORNERS / PENTAGON Ⓜ	•	•	•	•	–	–			
22B	SEVEN CORNERS / PENTAGON Ⓜ	•	•	•	•	–	–			
22C	BALLSTON-MU Ⓜ / PENTAGON Ⓜ	–	–	•	–	–	–			
22F	WALKER CHAPEL / PENTAGON Ⓜ	In	Out	–	–	–	–			
23A	TYSONS CORNER–WESTPARK / CRYSTAL CITY	•	•	•	•	•	•			
23C	LANGLEY / CRYSTAL CITY	•	•	–	–	–	–			
24M	BALLSTON-MU Ⓜ / PENTAGON Ⓜ	–	–	•	–	•	–			
24P	BALLSTON-MU Ⓜ / PENTAGON Ⓜ	•	•	–	–	–	–			
24T	McLEAN HAMLET / EAST FALLS CHURCH Ⓜ	•	•	–	–	–	–			Special Fare
25A	BALLSTON-MU Ⓜ / PENTAGON Ⓜ	•	•	–	•	–	–			
25B	BALLSTON-MU Ⓜ / VAN DORN ST Ⓜ	•	•	•	•	•	–		•	
25F	BALLSTON-MU Ⓜ / PENTAGON Ⓜ	In	Out	–	–	–	–			
25G	FORT WARD / PENTAGON Ⓜ	In	Out	–	–	–	–			
25J	BALLSTON-MU Ⓜ / PENTAGON Ⓜ	–	–	•	–	–	–			
25P	BALLSTON-MU Ⓜ / PENTAGON Ⓜ	–	–	–	•	•	•			
25R	BALLSTON-MU Ⓜ / PENTAGON Ⓜ	–	–	–	–	–	–			
28A	TYSONS CORNER / ROYAL & PENDLETON STS	•	•	•	•	•	–			
28B	TYSONS CORNER / ROYAL & PENDLETON STS	•	•	•	•	•	•			
28C	KING ST Ⓜ / NOVA COMM COLL	•	•	•	•	–	–	–	•	
28F	SKYLINE CITY / PENTAGON Ⓜ	Out	In	–	–	–	–			
28G	SKYLINE CITY / PENTAGON Ⓜ	In	Out	–	–	–	–			
29C	NOVA COMM COLLEGE / PENTAGON	Out	In	–	In	–	–			
29E	BRAEBURN DR, ANNANDALE / PENTAGON Ⓜ	In	Out	–	Out	–	–			2 Evening Trips
29G	ANNANDALE / PENTAGON Ⓜ	In	Out	–	Out	–	–			3 Evening Trips
29H	ANNANDALE / PENTAGON Ⓜ	In	Out	–	–	–	–			
29K	GEO MASON UNIV / ROYAL & PENDLETON STS	•	•	•	•	–	–			
29N	FAIRFAX CIRCLE / ROYAL & PENDLETON STS	•	•	–	•	•	–		•	1 Evening Trip
29X	BRAEBURN DR, ANNANDALE / PENTAGON Ⓜ	In	Out	–	–	–	–		•	
38B	BALLSTON-MU Ⓜ / FARRAGUT SQUARE	•	•	•	•	•	•			
B11	ROSSLYN Ⓜ / MEDICAL CTR Ⓜ	Out	In	•	–	–	–	–	•	
N11	BRANCH AVE Ⓜ / KING ST Ⓜ	In	Out	•	Out	–	–	•		Via Oxon Hill Ⓟ
N13	BRANCH AVE Ⓜ / KING ST Ⓜ	Out	In	•	In	–	–	•		Non-stop

SERVICE GUIDE KEY

IN = Inbound
OUT = Outbound
• = Both Directions
– = Not Available
B/A= Boarding/Alighting Restrictions
; = Wheelchair Accessible or Lift-Equipped Service

Map VA/DC
Denomination $1.50

Important Metro Telephone Numbers

Customer Information *Bus and rail schedules, fares, parking, publications and other information. Open weekdays 6:00 a.m.–10:30 p.m., weekends 8:00 a.m.–10:30 p.m.*	202/637–7000 (TDD 202/638–3780)
Customer Assistance *(suggestions, commendations, complaints)*	202/637–1328 (TDD 202/638–3780)
Lost and Found	202/962–1195
Bike-on-Rail Program	(TDD 202/638–3780) 202/962–1116
MetroAccess *(regional paratransit service for disabled riders)*	301/562–5360 (TDD 301/588–7535)
ID Cards for Riders with Disabilities	202/962–1245 (TDD 202/628–8973)
Metrochek *(employee transit benefit program)*	202/962–1326
Group/Convention Sales *(multiple-day Metro Passport for groups, meetings & conventions)*	202/962–1576
Wheelchair lift-equipped Metrobuses	202/962–1825
Transit Police (emergencies)	202/962–2121

Teléfonos Importantes del Sistema Metro

Ayuda al consumidor *Horario de autobuses y trenes, tarifas, estacionamiento, publicaciones, y otra información. Abierto de lunes a viernes de las 6:00 a.m. hasta las 10:30 p.m., sábados y domingos de las 8:00 a.m. a las 10:30 p.m.*	202/637–7000 (TDD 202/638–3780)
Ayuda al consumidor *(sugerencias, recomendaciones y quejas)*	202/637–1328 (TDD 202/638–3780)
Línea para objetos extraviados	202/962–1195
Permisos para transportar bicicletas y casilleros	(TDD 202/638–3780) 202/962–1116
MetroAccess *(servicios especiales regionales para los pasajeros con impedimentos)*	301/562–5360 (TDD 301/588–7535)
Tarjetas de identificación para los pasajeros con impedimentos	202/962–1245 (TDD 202/628–8973)
Metrochek *(un programa especial para empleados)*	202/962–1326
Ventas para grupos y convenciones *(pases Metro Passport de varios días para grupos, reuniones y convenciones)*	202/962–1576
Metrobuses adaptados para sillas de ruedas	202/962–1825
Policía de tránsito *(emergencias)*	202/962–2121

Washington Metropolitan Area Transit Authority
600 Fifth Street, N.W., Washington, D.C. 20001
www.metroopensdoors.com

Metro System Route Map

VIRGINIA AND WASHINGTON, D.C.

Includes bus and commuter rail services of local governments

Incluye información como usar el mapa

APRIL 2002
$1.50

metro opens doors

3

A,B,E,F - Lee Highway Line

Between
Annandale
Tysons Corner
Pimmit Hills
West Falls Church-VT/UVA station
Falls Church
East Falls Church station
Cherrydale
Rosslyn station

W, Z - Westpark-West Falls Church Line

Tyson-Westpark Transit Station
Westpark
Tysons Corner
Pimmit Hills
West Falls Church-VT/UVA station

3W,3Z Special 50¢ Bus Fare

Effective as of
June 25, 2000

Washington Metropolitan Area Transit Authority

A District of Columbia, Maryland and Virginia Transit Partnership

Weekday Westbound

Route Number	Rosslyn Ⓜ	Lee Hwy. & Spout Run Pkwy.	Lee Hwy. & Glebe Rd.	EAST FALLS CHURCH Ⓜ	Annandale Rd. & Hillwood Ave.	Annandale & Graham Rds.	Annandale Rd. & Little River Turnpike	Patriot & Americana Drs. (ANNANDALE)	West Broad & West Sts.	West Falls Church-VT/UVA Ⓜ	Pimmit Dr. & Griffith Rd.	Anderson & Chain Bridge Rds.	TYSONS CORNER CENTER
						AM Service							
♿ 3A	5:45	5:51	5:57	6:04	6:11	6:16	6:22	6:27	-	-	-	-	-
3B	6:05	6:11	6:17	6:24	-	-	-	-	6:31	6:36	6:44	6:51	6:56
3A	6:25	6:31	6:37	6:45	6:53	6:59	7:05	7:11	-	-	-	-	-
♿ 3B	6:40	6:46	6:52	7:00	-	-	-	-	7:10	7:16	7:27	7:35	7:41
♿ 3A	6:55	7:01	7:07	7:15	7:23	7:29	7:35	7:41	-	-	-	-	-
♿ 3B	7:10	7:16	7:22	7:30	-	-	-	-	7:40	7:46	7:57	8:05	8:11
3A	7:25	7:33	7:41	7:49	7:57	8:03	8:10	8:18	-	-	-	-	-
♿ 3B	7:40	7:48	7:56	8:04	-	-	-	-	8:14	8:19	8:30	8:38	8:44
♿ 3A	7:55	8:03	8:11	8:19	8:27	8:33	8:40	8:48	-	-	-	-	-
♿ 3B	8:10	8:18	8:26	8:34	-	-	-	-	8:44	8:49	9:00	9:08	9:14
3A	8:25	8:32	8:39	8:47	8:55	9:00	9:05	9:12	-	-	-	-	-
3B	8:40	8:47	8:54	9:02	-	-	-	-	9:12	9:17	9:27	9:35	9:41
♿ 3A	8:55	9:02	9:09	9:17	9:25	9:30	9:35	9:42	-	-	-	-	-
♿ 3B	9:15	9:22	9:29	9:37	-	-	-	-	9:47	9:52	10:02	10:10	10:16
♿ 3A	9:45	9:52	9:59	10:07	10:15	10:20	10:25	10:32	-	-	-	-	-
♿ 3B	10:15	10:22	10:29	10:37	-	-	-	-	10:47	10:52	11:02	11:10	11:16
♿ 3A	10:45	10:52	10:59	11:07	11:15	11:20	11:25	11:32	-	-	-	-	-
♿ 3B	11:15	11:22	11:29	11:37	-	-	-	-	11:47	11:52	12:02	12:10	12:16
♿ 3A	11:45	11:52	11:59	12:07	12:15	12:20	12:25	12:32	-	-	-	-	-
						PM Service							
♿ 3B	12:15	12:22	12:29	12:37	-	-	-	-	12:47	12:52	1:02	1:10	1:16
♿ 3A	12:45	12:52	12:59	1:07	1:15	1:20	1:25	1:32	-	-	-	-	-
♿ 3B	1:15	1:22	1:29	1:37	-	-	-	-	1:47	1:52	2:02	2:10	2:16
♿ 3A	1:45	1:52	1:59	2:07	2:15	2:21	2:27	2:35	-	-	-	-	-
♿ 3B	2:15	2:22	2:29	2:37	-	-	-	-	2:47	2:52	3:01	3:09	3:13
♿ 3A	2:45	2:52	2:59	3:07	3:15	3:21	3:27	3:35	-	-	-	-	-
♿ 3B	3:03	3:11	3:18	3:26	-	-	-	-	3:36	3:41	3:50	4:00	4:07
♿ 3A	3:25	3:33	3:40	3:48	3:56	4:02	4:08	4:16	-	-	-	-	-
♿ 3B	3:45	3:53	4:00	4:08	-	-	-	-	4:18	4:23	4:32	4:42	4:49
♿ 3A	4:05	4:13	4:20	4:28	4:36	4:42	4:48	4:56	-	-	-	-	-
♿ 3B	4:20	4:29	4:39	4:48	-	-	-	-	5:01	5:06	5:18	5:27	5:34
♿ 3A	4:35	4:44	4:54	5:03	5:13	5:20	5:28	5:35	-	-	-	-	-
3B	4:50	4:59	5:09	5:18	-	-	-	-	5:31	5:36	5:48	5:57	6:04
3A	5:03	5:12	5:22	5:31	5:41	5:48	5:56	6:03	-	-	-	-	-
♿ 3B	5:15	5:23	5:33	5:42	-	-	-	-	5:54	5:58	6:07	6:16	6:21
♿ 3A	5:27	5:35	5:45	5:54	6:02	6:09	6:17	6:24	-	-	-	-	-
♿ 3B	5:39	5:47	5:57	6:06	-	-	-	-	6:18	6:22	6:31	6:40	6:45
3E	5:51	5:59	6:09	6:18	-	-	-	-	-	-	-	-	-
♿ 3A	6:03	6:11	6:21	6:30	6:38	6:45	6:53	7:00	-	-	-	-	-
♿ 3B	6:18	6:26	6:34	6:43	-	-	-	-	6:52	6:56	7:05	7:12	7:20
♿ 3A	6:35	6:43	6:51	7:00	7:08	7:15	7:22	7:28	-	-	-	-	-
♿ 3B	6:55	7:03	7:11	7:20	-	-	-	-	7:29	7:33	7:42	7:49	7:57
3A	7:15	7:23	7:30	7:37	7:45	7:50	7:56	8:02	-	-	-	-	-
♿ 3B	7:35	7:43	7:50	7:57	-	-	-	-	8:06	8:10	8:20	8:27	8:32
♿ 3A	7:55	8:03	8:10	8:17	8:25	8:30	8:36	8:42	-	-	-	-	-
♿ 3B	8:15	8:23	8:30	8:37	-	-	-	-	8:46	8:50	9:00	9:07	9:12
♿ 3A	8:56	9:02	9:08	9:15	9:21	9:26	9:31	9:36	-	-	-	-	-
♿ 3E	9:15	9:21	9:27	9:34	-	-	-	-	-	-	-	-	-
♿ 3E	9:40	9:46	9:52	9:59	-	-	-	-	-	-	-	-	-
♿ 3E	10:25	10:31	10:37	10:44	-	-	-	-	-	-	-	-	-
♿ 3E	10:50	10:55	11:00	11:06	-	-	-	-	-	-	-	-	-
♿ 3E	11:10	11:15	11:20	11:26	-	-	-	-	-	-	-	-	-
♿ 3E	11:50	11:55	12:00	12:06	-	-	-	-	-	-	-	-	-
						After Midnight Service							
♿ 3E	12:30	12:35	12:40	12:46	-	-	-	-	-	-	-	-	-
○ 3E	1:20	1:25	1:30	1:36	-	-	-	-	-	-	-	-	-
○ 3E	2:20	2:25	2:30	2:36	-	-	-	-	-	-	-	-	-

○ — Trip operates Friday only, with wheelchair-accessible or lift-equipped bus.

3

A,B,E,F - Lee Highway Line

Between
Annandale
Tysons Corner
Pimmit Hills
West Falls Church-VT/UVA station
Falls Church
East Falls Church station
Cherrydale
Rosslyn station

W, Z - Westpark-West Falls Church Line

Tyson-Westpark Transit Station
Westpark
Tysons Corner
Pimmit Hills
West Falls Church-VT/UVA station

3W,3Z Special 50¢ Bus Fare

Effective as of
June 25, 2000

Washington Metropolitan Area Transit Authority

A District of Columbia, Maryland and Virginia Transit Partnership

Using this timetable

- ☐ Use the map to find the stops closest to where you will get on and off the bus.
- ☐ Select the schedule (weekday, Saturday, Sunday) for when you will travel. Along the top of the schedule, find the stop at or nearest the point where you will get on the bus. Follow that column down to the time you want to leave.
- ☐ Use the same method to find the times the bus is scheduled to arrive at the stop where you will get off the bus.
- ☐ If the bus stop is not listed, use the time shown for the bus stop before it as the time to wait at the stop.
- ☐ The end-of-the-line or last stop is listed in ALL CAPS on the schedule.

Weekday Eastbound

Route Number	Tysons Corner Center	Anderson & Chain Bridge Rds.	Griffith Rd. & Pimmit Dr.	Leesburg Pike & Ramada Rd.	West Falls Church-VT/UVA	West Broad & West Sts.	Patriot & Americana Drs. (Annandale)	Maple Pl. & Columbia Pike	Annandale & Hickory Hill Rds.	Annandale Rd. & Hillwood Ave.	East Falls Church	Lee Hwy. & Glebe Rd.	Lee Hwy. & Kirkwood Rd.	ROSSLYN
AM Service														
♿ 3E	-	-	-	-	-	-	-	-	-	-	5:04	5:11	5:17	5:22
3E	-	-	-	-	-	-	-	-	-	-	5:37	5:44	5:50	5:55
3E	-	-	-	-	-	-	-	-	-	-	5:57	6:04	6:10	6:15
♿ 3A	-	-	-	-	-	-	5:44	5:51	5:57	6:05	6:12	6:19	6:25	6:30
♿ 3B	5:52	6:00	6:08	-	6:16	6:19	-	-	-	-	6:27	6:34	6:40	6:45
♿ 3A	-	-	-	-	-	-	6:14	6:21	6:27	6:35	6:42	6:49	6:55	7:00
3B	6:13	6:21	6:29	-	6:38	6:42	-	-	-	-	6:52	7:00	7:09	7:15
♿ 3A	-	-	-	-	-	-	6:34	6:43	6:51	7:00	7:07	7:15	7:24	7:30
♿ 3B	6:40	6:48	6:56	-	7:05	7:09	-	-	-	-	7:19	7:27	7:36	7:42
3E	-	-	-	-	-	-	-	-	-	-	7:31	7:41	7:50	8:00
♿ 3A	-	-	-	-	-	-	6:59	7:08	7:16	7:27	7:37	7:47	7:56	8:06
3B	7:06	7:14	7:24	-	7:34	7:39	-	-	-	-	7:49	7:59	8:08	8:18
3A	-	-	-	-	-	-	7:29	7:38	7:46	7:57	8:07	8:17	8:26	8:36
♿ 3B	7:45	7:51	8:00	-	8:10	8:15	-	-	-	-	8:25	8:34	8:43	8:49
♿ 3A	-	-	-	-	-	-	8:08	8:17	8:25	8:33	8:41	8:50	8:59	9:05
♿ 3B	8:20	8:26	8:35	-	8:45	8:50	-	-	-	-	9:00	9:09	9:15	9:20
♿ 3A	-	-	-	-	-	-	8:53	9:02	9:10	9:18	9:25	9:34	9:40	9:45
♿ 3B	9:21	9:26	9:34	-	9:43	9:47	-	-	-	-	9:56	10:04	10:10	10:15
♿ 3A	-	-	-	-	-	-	10:00	10:09	10:14	10:20	10:26	10:34	10:40	10:45
♿ 3B	10:21	10:26	10:34	-	10:43	10:47	-	-	-	-	10:56	11:04	11:10	11:15
♿ 3A	-	-	-	-	-	-	11:00	11:09	11:14	11:20	11:26	11:34	11:40	11:45
♿ 3B	11:21	11:26	11:34	-	11:43	11:47	-	-	-	-	11:56	12:04	12:10	12:15
♿ 3A	-	-	-	-	-	-	11:58	12:07	12:13	12:19	12:25	12:33	12:39	12:45
PM Service														
♿ 3B	12:20	12:25	12:33	-	12:41	12:47	-	-	-	-	12:55	1:03	1:09	1:15
♿ 3A	-	-	-	-	-	-	12:58	1:07	1:13	1:19	1:25	1:33	1:39	1:45
♿ 3B	1:20	1:25	1:33	-	1:41	1:47	-	-	-	-	1:55	2:03	2:09	2:15
♿ 3A	-	-	-	-	-	-	1:58	2:07	2:13	2:19	2:25	2:33	2:39	2:45
♿ 3B	2:20	2:25	2:33	-	2:41	2:47	-	-	-	-	2:55	3:03	3:09	3:15
♿ 3A	-	-	-	-	-	-	2:58	3:07	3:13	3:19	3:25	3:33	3:39	3:45
♿ 3B	3:20	3:25	3:33	-	3:41	3:47	-	-	-	-	3:55	4:03	4:09	4:15
♿ 3A	-	-	-	-	-	-	3:40	3:49	3:55	4:01	4:08	4:16	4:22	4:28
3B	3:42	3:48	3:57	-	4:05	4:11	-	-	-	-	4:20	4:28	4:34	4:40
3A	-	-	-	-	-	-	4:07	4:16	4:22	4:28	4:35	4:43	4:49	4:55
♿ 3B	4:12	4:18	4:27	-	4:35	4:41	-	-	-	-	4:50	4:58	5:04	5:10
♿ 3A	-	-	-	-	-	-	4:35	4:44	4:50	4:56	5:03	5:12	5:19	5:25
3B	4:37	4:46	4:55	-	5:03	5:08	-	-	-	-	5:18	5:27	5:34	5:40
♿ 3A	-	-	-	-	-	-	5:05	5:14	5:20	5:26	5:33	5:42	5:49	5:55
♿ 3B	5:07	5:16	5:25	-	5:33	5:38	-	-	-	-	5:48	5:57	6:04	6:10
♿ 3A	-	-	-	-	-	-	5:42	5:51	5:57	6:03	6:08	6:15	6:20	6:25
♿ 3B	5:43	5:50	5:59	-	6:06	6:15	-	-	-	-	6:23	6:30	6:35	6:40
3A	-	-	-	-	-	-	6:12	6:21	6:27	6:33	6:38	6:45	6:50	6:55
3B	6:13	6:20	6:29	-	6:36	6:45	-	-	-	-	6:53	7:00	7:05	7:10
♿ 3A	-	-	-	-	-	-	7:03	7:12	7:18	7:24	7:29	7:36	7:41	7:46
♿ 3F	7:25	7:32	-	7:38	7:43	7:48	-	-	-	-	7:55	8:02	8:07	8:11
♿ 3A	-	-	-	-	-	-	7:55	8:04	8:09	8:14	8:19	8:26	8:31	8:35
♿ 3F	8:19	8:26	-	8:32	8:37	8:42	-	-	-	-	8:49	8:56	9:01	9:05
♿ 3A	-	-	-	-	-	-	8:55	9:04	9:09	9:14	9:19	9:26	9:31	9:35
♿ 3F	9:19	9:26	-	9:32	9:37	9:42	-	-	-	-	9:49	9:56	10:01	10:05
♿ 3E	-	-	-	-	-	-	-	-	-	-	10:05	10:11	10:16	10:20
♿ 3E	-	-	-	-	-	-	-	-	-	-	10:50	10:56	11:01	11:05
♿ 3E	-	-	-	-	-	-	-	-	-	-	11:30	11:36	11:41	11:45
After Midnight Service														
♿ 3E	-	-	-	-	-	-	-	-	-	-	12:10	12:16	12:21	12:25

♿ — Designated trips operated with wheelchair lift equipped buses

3

A,B,E,F - Lee Highway Line

Between
Annandale
Tysons Corner
Pimmit Hills
West Falls Church-VT/UVA station
Falls Church
East Falls Church station
Cherrydale
Rosslyn station

W, Z - Westpark-West Falls Church Line

Tyson-Westpark Transit Station
Westpark
Tysons Corner
Pimmit Hills
West Falls Church-VT/UVA station

3W, 3Z Special 50¢ Bus Fare

Effective as of
June 25, 2000

Washington Metropolitan Area Transit Authority

A District of Columbia, Maryland and Virginia Transit Partnership

Westpark—West Falls Church Line
Monday thru Friday
except holidays ✶

Eastbound

Route Number	Tysons-Westpark Transit Station	Jones Branch & Westpark Drs.	Old Court House & Chain Bridge Rds.	Tysons Corner Center	Anderson & Chain Bridge Rds.	Pimmit Dr. at Idylwood Towers	WEST FALLS CHURCH VT/UVA
			AM Service				
3Z	6:35	6:38	-	-	6:44	6:54	7:00
3Z	7:11	7:14	-	-	7:22	7:36	7:42
3Z	7:38	7:41	-	-	7:49	8:03	8:10
3Z	8:21	8:24	-	-	8:32	8:46	8:53
3Z	8:53	8:56	-	-	9:04	9:15	9:21
			PM Service				
3W	4:08	4:11	4:23	4:28	-	-	4:42
3W	4:52	4:55	5:07	5:12	-	-	5:26
3W	5:27	5:30	5:40	5:46	-	-	6:00
3W	6:02	6:05	6:15	6:21	-	-	6:35
3W	6:37	6:40	6:47	6:53	-	-	7:04

Westbound

Route Number	West Falls Church-VT/UVA	Pimmit Dr. at Idylwood Towers	Anderson & Chain Bridge Rds.	Tysons Corner Center	Old Court House & Chain Bridge Rds.	Jones Branch & Westpark Drs.	Tysons-WESTPARK Transit Station
			AM Service				
3W	6:40	-	-	6:53	6:59	7:06	7:09
3W	7:07	-	-	7:20	7:26	7:33	7:36
3W	7:45	-	-	8:00	8:08	8:16	8:19
3W	8:17	-	-	8:32	8:40	8:48	8:51
			PM Service				
3Z	4:20	4:26	4:36	-	-	4:45	4:48
3Z	4:55	5:03	5:13	-	-	5:21	5:24
3Z	5:30	5:38	5:48	-	-	5:56	5:59
3Z	6:05	6:13	6:23	-	-	6:31	6:34
3Z	6:40	6:45	6:53	-	-	6:59	7:02
3Z	7:10	7:15	7:23	-	-	7:29	7:32

✶ **NOTE: Routes 3W, 3Z service operates on Martin Luther King Jr.'s Birthday, President's Day, Columbus Day and Veterans' Day**

Lee Highway Line
Routes 3A, B, E, F
Westpark-West Falls Church Line
Routes 3W, Z

DURING SNOWSTORMS
CALL 202/637-7000
FOR METROBUS ROUTE INFORMATION

3

A,B,E,F - Lee Highway Line

Between
Annandale
Tysons Corner
Pimmit Hills
West Falls Church-VT/UVA station
Falls Church
East Falls Church station
Cherrydale
Rosslyn station

W, Z - Westpark-West Falls Church Line

Tyson-Westpark Transit Station
Westpark
Tysons Corner
Pimmit Hills
West Falls Church-VT/UVA station

3W,3Z Special 50¢ Bus Fare

Effective as of
June 25, 2000

Washington Metropolitan Area Transit Authority

A District of Columbia, Maryland and Virginia Transit Partnership

Legend

M — Metrorail Station
★ — Terminal Stands

NOTES: RTS. 3A, B, E

Eastbound passengers will be permitted to board buses in revenue or non-revenue service along Americana Dr. between Heritage and Patriot Drives.

Passengers will be permitted to remain on buses in revenue or non-revenue service and alight at any stop from Patriot Dr. & Americana Dr. to Heritage Dr. & McWhorter Pl.

Eastbound passengers will be permitted to remain on buses at Rosslyn Metro Station and alight at any stop from Rosslyn Metro Station to Lee Highway & Scott Street in westbound revenue service.

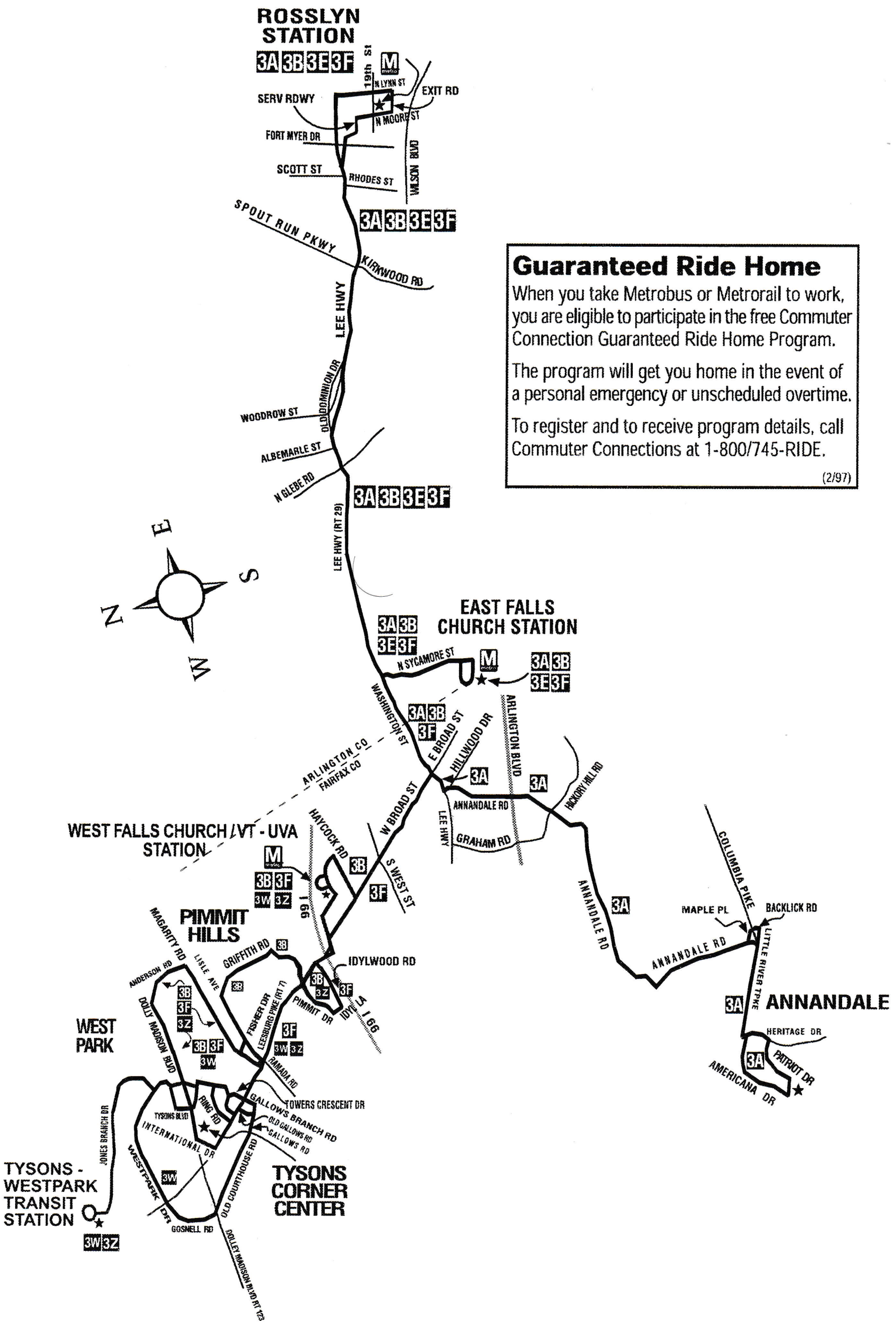
ROSSLYN STATION
3A 3B 3E 3F
19th St
N LYNN ST
EXIT RD
SERV RDWY
N MOORE ST
FORT MYER DR
SCOTT ST
RHODES ST
WILSON BLVD
SPOUT RUN PKWY
KIRKWOOD RD
LEE HWY
OLD DOMINION DR
WOODROW ST
ALBEMARLE ST
N GLEBE RD
LEE HWY (RT 29)
N
E
S
W
EAST FALLS CHURCH STATION
N SYCAMORE ST
WASHINGTON ST
E BROAD ST
HILLWOOD DR
ARLINGTON BLVD
HICKORY HILL RD
ARLINGTON CO
FAIRFAX CO
ANNANDALE RD
LEE HWY
GRAHAM RD
W BROAD ST
S WEST ST
HAYCOCK RD
WEST FALLS CHURCH /VT - UVA STATION
I 66
PIMMIT HILLS
MAGARITY RD
LISLE AVE
GRIFFITH RD
ANDERSON RD
IDYLWOOD RD
FISHER DR
LEESBURG PIKE (RT 7)
PIMMIT DR
IDYL LA
DOLLY MADISON BLVD
WEST PARK
RAMADA RD
TOWERS CRESCENT DR
GALLOWS BRANCH RD
OLD GALLOWS RD
GALLOWS RD
TYSONS BLVD
RING RD
INTERNATIONAL DR
WESTPARK DR
OLD COURTHOUSE RD
GOSNELL RD
JONES BRANCH DR
DOLLEY MADISON BLVD RT 123
TYSONS - WESTPARK TRANSIT STATION
TYSONS CORNER CENTER
3W 3Z
ANNANDALE RD
COLUMBIA PIKE
MAPLE PL
BACKLICK RD
LITTLE RIVER TPKE
ANNANDALE
HERITAGE DR
PATRIOT DR
AMERICANA DR

Guaranteed Ride Home

When you take Metrobus or Metrorail to work, you are eligible to participate in the free Commuter Connection Guaranteed Ride Home Program.

The program will get you home in the event of a personal emergency or unscheduled overtime.

To register and to receive program details, call Commuter Connections at 1-800/745-RIDE.

(2/97)

2/26/08

How to use this timetable

- Use the map to find the stops closest to where you will get on and off the bus.
- Select the schedule (Weekday, Saturday, Sunday) for when you will travel. Along the top of the schedule, find the stop at or nearest the point where you will get on the bus. Follow that column down to the time you want to leave.
- Use the same method to find the times the bus is scheduled to arrive at the stop where you will get off the bus.
- If the bus stop is not listed, use the time shown for the bus stop before it as the time to wait at the stop.
- The end-of-the-line or last stop is listed in ALL CAPS on the schedule.

Cómo Usar este Horario

- Use este mapa para localizar las paradas más cercanas a donde se subirá y bajará del autobús.
- Seleccione el horario (Entre semana, sábado, domingo) de cuando viajará. A lo largo de la parte superior del horario, localice la parada o el punto más cercano a la parada en la que se subirá al autobús. Siga esa columna hacia abajo hasta la hora en la que desee salir.
- Utilice el mismo método para localizar las horas en que el autobús está programado para llegar a la parada en donde desea bajarse del autobús.
- Si la parada del autobús no está listada use la hora que se muestra en la parada anterior como la hora de espera en la parada.
- El final de la ruta o la última parada del autobús aparece en letras MAYÚSCULAS en el horario.

English-Español

METROBUS - DC

5B

D.C. -Tysons Corner Line



Serves these locations-
Brinda servicio a estas ubicaciones
L'Enfant Plaza station
Rosslyn station
Tysons Corner Center
Tysons Galleria
Tysons-Westpark Transit Station

Schedule 12-29-02 Reprinted 5-1-05

INFORMATION ANYTIME 202-637-7000

M opens doors

TTY 202-638-3780

MetroOpensDoors.com

Washington
Metropolitan Area
Transit Authority

A District of Columbia,
Maryland and Virginia
Transit Partnership

D.C.-Tysons Corner Line

Route 5B

For route and schedule information
Call 202-637-7000
www.metroopensdoors.com

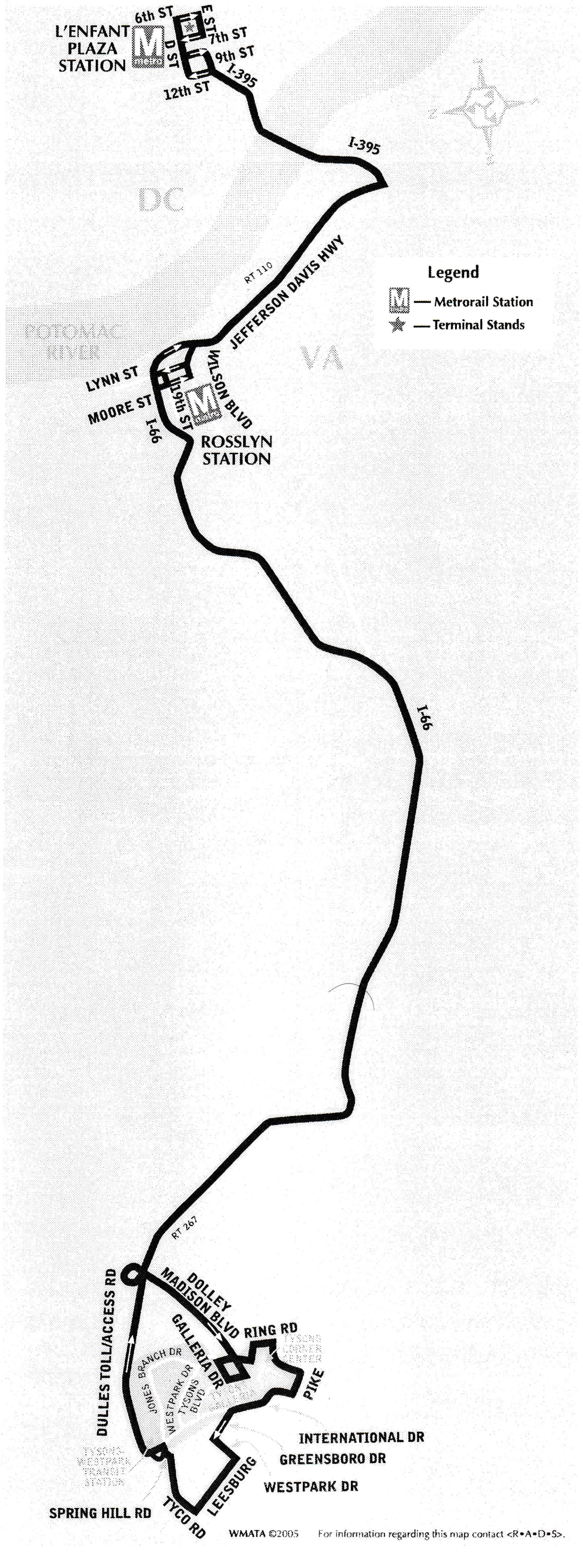
L'ENFANT PLAZA STATION
6th ST
E ST
7th ST
D ST
9th ST
I-395
12th ST
I-395
DC
RT 110
JEFFERSON DAVIS HWY
Legend
M — Metrorail Station
★ — Terminal Stands
POTOMAC RIVER
VA
LYNN ST
WILSON BLVD
19th ST
MOORE ST
I-66
ROSSLYN STATION
I-66
RT 267
DULLES TOLL/ACCESS RD
DOLLEY MADISON BLVD
RING RD
TYSONS CORNER CENTER
GALLERIA DR
JONES BRANCH DR
WESTPARK DR
TYSONS BLVD
TYSONS GALLERIA
PIKE
INTERNATIONAL DR
GREENSBORO DR
TYSONS WESTPARK TRANSIT STATION
WESTPARK DR
LEESBURG
SPRING HILL RD
TYCO RD

WMATA ©2005 For information regarding this map contact <R•A•D•S>.

5B

D.C. -Tysons Corner Line

Monday thru Friday — Lunes a viernes

Route Number	D & 7th Sts. SW (L'Enfant Plaza) M	Rosslyn M	Tysons Corner Center	Greensboro & International Drs. (Tysons Galleria)	Tysons-Westpark Transit Station	Rosslyn M	D & 7th Sts. SW (L'ENFANT PLAZA) M
AM Service — Servicio matutino							
5B	6:00	6:12	6:32	6:38	6:45	7:03	7:15
5B	7:00	7:14	7:40	7:46	7:57	8:15	8:28
5B	8:00	8:14	8:40	8:46	8:57	9:15	9:28
5B	9:00	9:12	9:34	9:39	9:48	10:05	10:18
PM Service — Servicio vespertino							
5B	2:10	2:24	2:47	2:53	3:00	3:17	3:32
5B	3:10	3:25	3:50	3:56	4:07	4:26	4:41
5B	4:10	4:25	4:50	4:56	5:07	5:26	5:41
5B	5:10	5:28	5:58	6:03	6:12	6:29	6:42
5B	6:10	6:28	6:58	7:03	7:12	7:29	7:42

From D & 7th streets SW to Tysons Corner Center trips sign TYSONS CORNER-WESTPARK.
From Tysons Corner Center to D & 7th streets SW trips sign L'ENFANT PLAZA.
Desde D y 7th Streets SW a Tysons Corner Center, el anuncio del autobús muestra TYSONS CORNER-WESTPARK.
Desde el Tysons Corner Center a D y 7th Streets SW, el anuncio del autobús muestra L'ENFANT PLAZA.

2/26/08

Using this timetable

- ☐ Use the map to find the stops closest to where you will get on and off the bus.
- ☐ Select the schedule (weekday, Saturday, Sunday) for when you will travel. Along the top of the schedule, find the stop at or nearest the point where you will get on the bus. Follow that column down to the time you want to leave.
- ☐ Use the same method to find the times the bus is scheduled to arrive at the stop where you will get off the bus.
- ☐ If the bus stop is not listed, use the time shown for the bus stop before it as the time to wait at the stop.
- ☐ The end-of-the-line or last stop is listed in ALL CAPS on the schedule.



Metrobus Timetable

11P

Hunting Towers-Potomac Yard-Crystal City Line

Serves these locations
Hunting Towers
Downtown Alexandria
Potomac Yard Center
Crystal City station

Welcome Aboard

Schedule 6-29-03

metro opens doors

Washington
Metropolitan Area
Transit Authority

A District of Columbia,
Maryland and Virginia
Transit Partnership

Hunting Towers - Potomac Yard - Crystal City Line
Route 11P

For route and schedule information

Call 202-637-7000

www.metroopensdoors.com

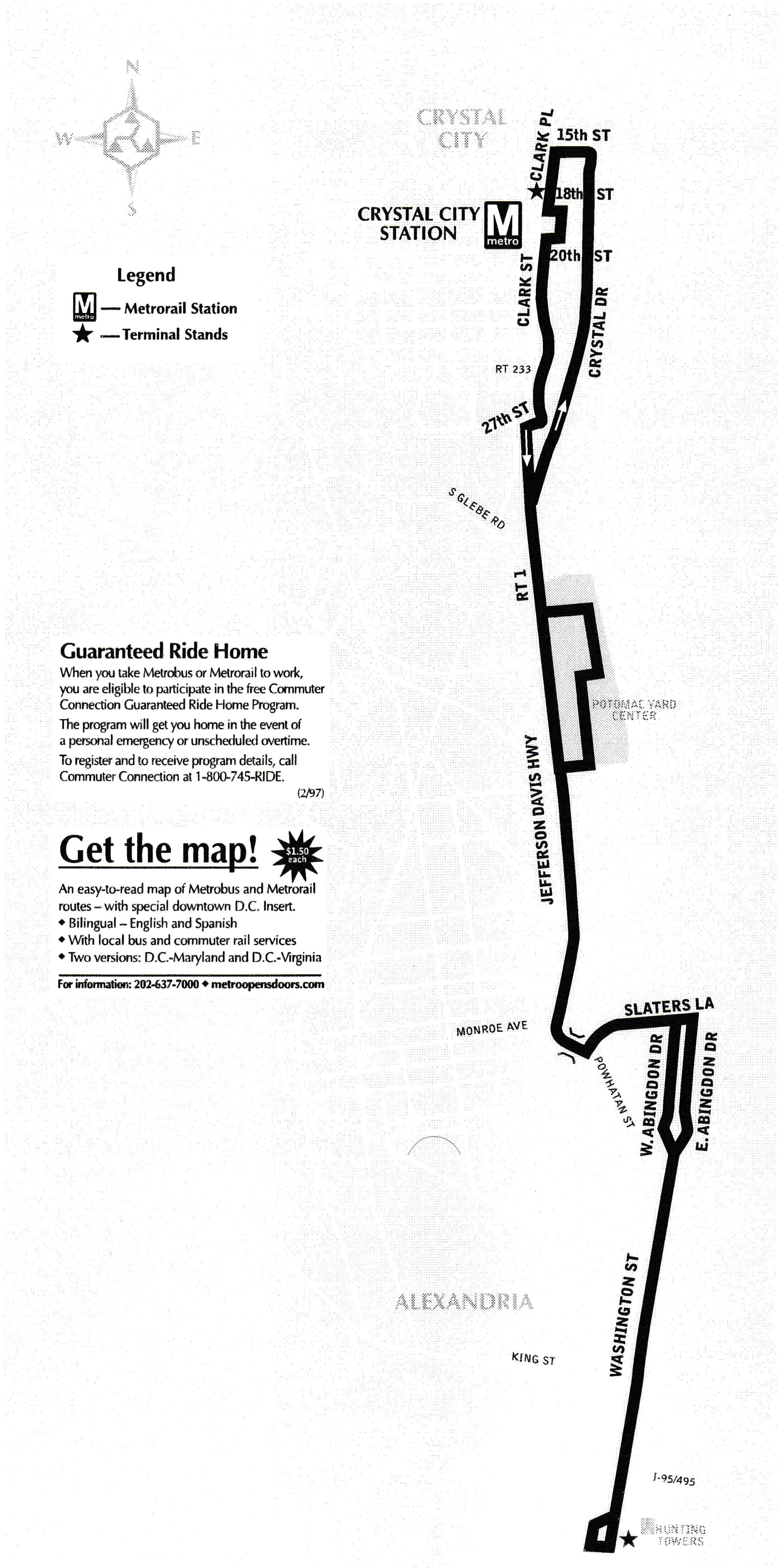
N
W
E
S
CRYSTAL CITY
CLARK PL
15th ST
18th ST
CRYSTAL CITY STATION
M metro
20th ST
CLARK ST
CRYSTAL DR
Legend
M — Metrorail Station
★ — Terminal Stands
RT 233
27th ST
S GLEBE RD
RT 1
POTOMAC YARD CENTER
JEFFERSON DAVIS HWY
SLATERS LA
MONROE AVE
POWHATAN ST
W. ABINGDON DR
E. ABINGDON DR
WASHINGTON ST
ALEXANDRIA
KING ST
I-95/495
HUNTING TOWERS

Guaranteed Ride Home

When you take Metrobus or Metrorail to work, you are eligible to participate in the free Commuter Connection Guaranteed Ride Home Program.

The program will get you home in the event of a personal emergency or unscheduled overtime.

To register and to receive program details, call Commuter Connection at 1-800-745-RIDE.

(2/97)

Get the map!

$1.50 each

An easy-to-read map of Metrobus and Metrorail routes – with special downtown D.C. Insert.

- Bilingual – English and Spanish
- With local bus and commuter rail services
- Two versions: D.C.-Maryland and D.C.-Virginia

For information: 202-637-7000 ◆ metroopensdoors.com

WMATA ©2003 For information regarding this map contact <R•A•D•S>.

11P

Hunting Towers-Potomac Yard-Crystal City Line

Monday thru Friday
(except holidays)

Northbound

	Route Number	Hunting Towers	Washington & King Sts.	Slaters Lane & Abingdon Dr.	Potomac Yard Center	Crystal Dr. & 18th St. (Service Rdwy)	Clark Pl. & 18th St. (CRYSTAL CITY) M
				AM Service			
♿	11P	6:32	6:38	6:44	6:50	6:56	6:59
♿	11P	7:08	7:14	7:20	7:26	7:32	7:35
♿	11P	7:46	7:51	7:57	8:02	8:08	8:11
♿	11P	8:21	8:26	8:32	8:37	8:43	8:46
♿	11P	8:58	9:03	9:09	9:13	9:18	9:21
♿	11P	9:34	9:39	9:45	9:49	9:54	9:57
♿	11P	10:10	10:15	10:21	10:25	10:30	10:33
♿	11P	10:46	10:51	10:56	11:00	11:06	11:09
♿	11P	11:22	11:27	11:32	11:36	11:42	11:45
♿	11P	11:58	12:03	12:08	12:12	12:18	12:21
				PM Service			
♿	11P	12:34	12:39	12:44	12:48	12:54	12:57
♿	11P	1:10	1:15	1:20	1:24	1:30	1:33
♿	11P	1:46	1:51	1:56	2:00	2:06	2:09
♿	11P	2:22	2:27	2:32	2:36	2:42	2:45
♿	11P	2:56	3:01	3:06	3:12	3:18	3:21
♿	11P	3:32	3:37	3:42	3:48	3:54	3:57
♿	11P	4:10	4:15	4:20	4:26	4:32	4:35
♿	11P	4:46	4:51	4:56	5:02	5:08	5:11
♿	11P	5:23	5:27	5:32	5:38	5:44	5:47
♿	11P	5:58	6:02	6:07	6:13	6:19	6:22
♿	11P	6:35	6:39	6:44	6:49	6:54	6:57
♿	11P	7:11	7:15	7:20	7:25	7:30	7:33
♿	11P	7:47	7:51	7:56	8:01	8:06	8:09
♿	11P	8:23	8:27	8:32	8:37	8:42	8:45

♿ — Trip operates with wheelchair-accessible or lift-equipped bus.

Monday thru Friday
(except holidays)

Southbound

	Route Number	Clark Pl. & 18th St. (Crystal City) M	Potomac Yard Center	Slaters Lane & Abingdon Dr.	Washington & King Sts.	HUNTING TOWERS
			AM Service			
♿	11P	7:06	7:19	7:28	7:34	7:39
♿	11P	7:42	7:55	8:04	8:10	8:15
♿	11P	8:18	8:31	8:40	8:46	8:52
♿	11P	8:54	9:07	9:16	9:22	9:28
♿	11P	9:30	9:42	9:49	9:54	10:01
♿	11P	10:06	10:18	10:25	10:30	10:37
♿	11P	10:42	10:54	11:01	11:06	11:13
♿	11P	11:18	11:30	11:38	11:44	11:51
♿	11P	11:54	12:06	12:14	12:20	12:27
			PM Service			
♿	11P	12:30	12:42	12:50	12:56	1:03
♿	11P	1:06	1:18	1:26	1:32	1:39
♿	11P	1:42	1:54	2:02	2:08	2:15
♿	11P	2:18	2:30	2:38	2:44	2:51
♿	11P	2:54	3:06	3:14	3:20	3:27
♿	11P	3:30	3:44	3:52	3:59	4:07
♿	11P	4:06	4:20	4:28	4:35	4:43
♿	11P	4:42	4:56	5:04	5:11	5:19
♿	11P	5:18	5:32	5:40	5:47	5:55
♿	11P	5:54	6:08	6:16	6:23	6:31
♿	11P	6:30	6:42	6:50	6:55	7:02
♿	11P	7:06	7:18	7:26	7:31	7:38
♿	11P	7:43	7:55	8:03	8:08	8:15
♿	11P	8:18	8:30	8:38	8:43	8:50

♿ — Trip operates with wheelchair-accessible or lift-equipped bus.

How to use this timetable

- Use the map to find the stops closest to where you will get on and off the bus.
- Select the schedule (Weekday, Saturday, Sunday) for when you will travel. Along the top of the schedule, find the stop at or nearest the point where you will get on the bus. Follow that column down to the time you want to leave.
- Use the same method to find the times the bus is scheduled to arrive at the stop where you will get off the bus.
- If the bus stop is not listed, use the time shown for the bus stop before it as the time to wait at the stop.
- The end-of-the-line or last stop is listed in ALL CAPS on the schedule.

Cómo Usar este Horario

- Use este mapa para localizar las paradas más cercanas a donde se subirá y bajará del autobús.
- Seleccione el horario (Entre semana, sábado, domingo) de cuando viajará. A lo largo de la parte superior del horario, localice la parada o el punto más cercano a la parada en la que se subirá al autobús. Siga esa columna hacia abajo hasta la hora en la que desee salir.
- Utilice el mismo método para localizar las horas en que el autobús está programado para llegar a la parada en donde desea bajarse del autobús.
- Si la parada del autobús no está listada use la hora que se muestra en la parada anterior como la hora de espera en la parada.
- El final de la ruta o la última parada del autobús aparece en letras MAYÚSCULAS en el horario.

English-Español

metrobus

13A,B,F,G

National Airport-Pentagon-Washington Line

TOUCH YOUR CARD HERE

♿ All Metrobuses are fully accessible and are equipped with lifts or ramps for wheelchair accessibility
Todos los autobuses de Metro son accesibles a personas con impedimentos y están equipados con rampas o elevadores para sillas de ruedas

Serves these locations-
Brinda servicio a estas ubicaciones

Ronald Reagan Washington National Airport (13F,G)
Crystal City (13F,G)
Pentagon station
Potomac Park
Federal Triangle
Southwest employment area

Schedule 7-20-08 Reprinted 12-11-09

INFORMATION ANYTIME 202-637-7000 TTY 202-638-3780 ♿

metro opens doors
MetroOpensDoors.com

Washington
Metropolitan Area
Transit Authority

A District of Columbia,
Maryland and Virginia
Transit Partnership

Reagan National Airport-Pentagon-Washington Line
Routes 13A,B,F,G

For route and schedule information
Call 202-637-7000
www.metroopensdoors.com

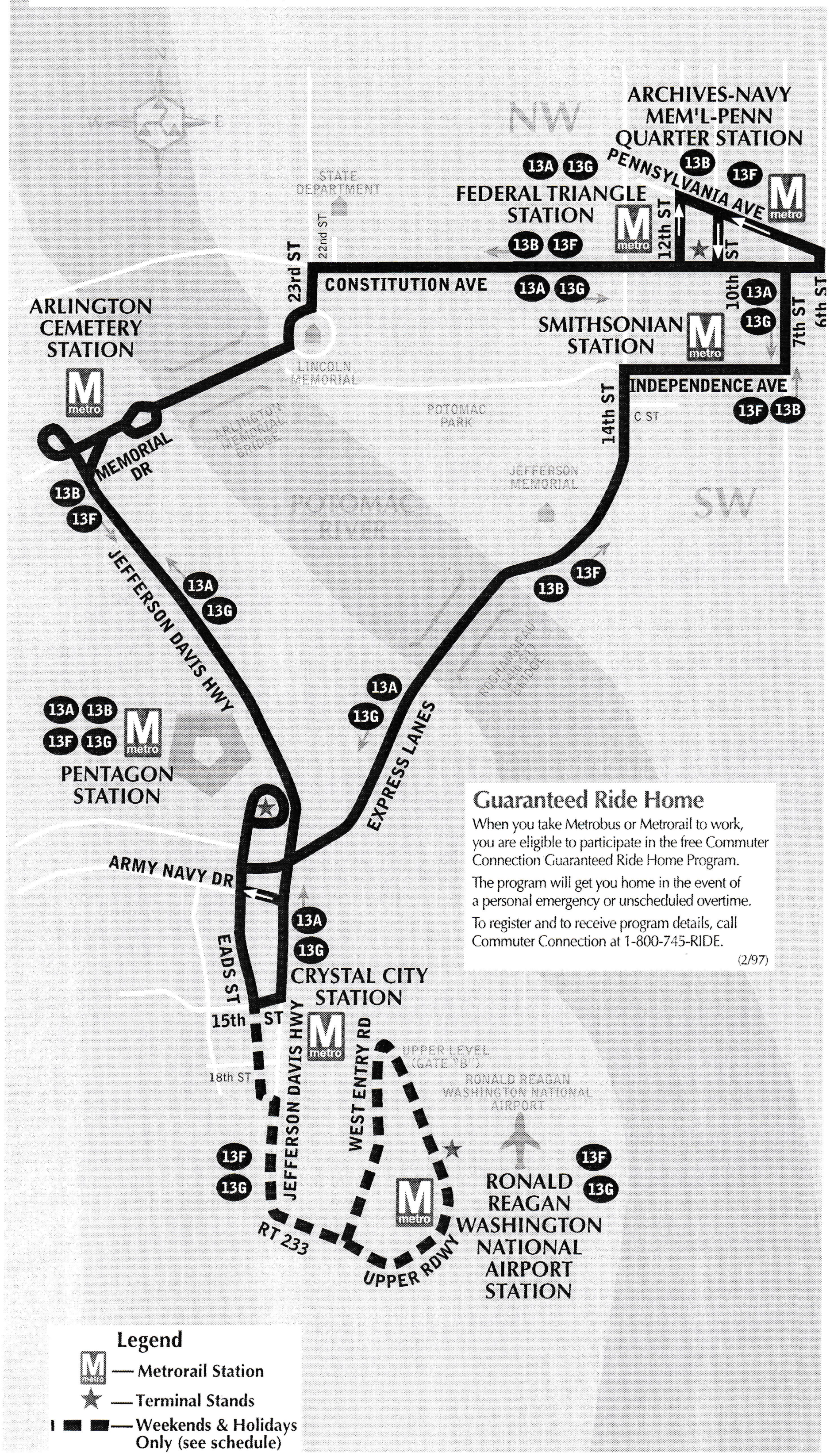
N
W
E
S
NW
SW
ARCHIVES-NAVY MEM'L-PENN QUARTER STATION
13B
13F
PENNSYLVANIA AVE
13A 13G
FEDERAL TRIANGLE STATION
13B 13F
STATE DEPARTMENT
22nd ST
23rd ST
12th ST
10th ST
7th ST
6th ST
CONSTITUTION AVE
13A 13G
13A 13G
SMITHSONIAN STATION
INDEPENDENCE AVE
13F 13B
C ST
14th ST
ARLINGTON CEMETERY STATION
LINCOLN MEMORIAL
POTOMAC PARK
ARLINGTON MEMORIAL BRIDGE
MEMORIAL DR
JEFFERSON MEMORIAL
POTOMAC RIVER
13B 13F
JEFFERSON DAVIS HWY
13A 13G
13B 13F
ROCHAMBEAU (14th ST) BRIDGE
13A 13G
EXPRESS LANES
13A 13B 13F 13G
PENTAGON STATION
ARMY NAVY DR
EADS ST
13A 13G
CRYSTAL CITY STATION
15th ST
18th ST
JEFFERSON DAVIS HWY
WEST ENTRY RD
UPPER LEVEL (GATE "B")
RONALD REAGAN WASHINGTON NATIONAL AIRPORT
13F 13G
13F 13G
RONALD REAGAN WASHINGTON NATIONAL AIRPORT STATION
RT 233
UPPER RDWY

Guaranteed Ride Home

When you take Metrobus or Metrorail to work, you are eligible to participate in the free Commuter Connection Guaranteed Ride Home Program.

The program will get you home in the event of a personal emergency or unscheduled overtime.

To register and to receive program details, call Commuter Connection at 1-800-745-RIDE.

(2/97)

Legend

Ⓜ — Metrorail Station
★ — Terminal Stands
▮ ■ ■ — Weekends & Holidays Only (see schedule)

13A,B,F,G

National Airport-Pentagon-Washington Line

Weekday Clockwise Service
Servicio en dirección de las manecillas del reloj los días de semana

Route Number	Pentagon	Constitution Ave. & 22nd St. NW	10th St. & Pennsylvania Ave. NW	7th St. & Independence Ave. SW	14th & C Sts. SW	PENTAGON
AM Service — Servicio matutino						
13A	5:09	5:21	5:26	5:29	5:32	5:37
13A	5:34	5:46	5:51	5:54	5:57	6:02
13A	5:53	6:08	6:16	6:20	6:24	6:29
13A	6:13	6:28	6:36	6:40	6:44	6:49
13A	6:33	6:48	6:56	7:00	7:04	7:09
13A	6:53	7:08	7:16	7:20	7:24	7:29
13A	7:05	7:20	7:31	7:35	7:40	7:45
13A	7:19	7:34	7:45	7:49	7:54	7:59
13A	7:31	7:46	7:57	8:01	8:06	8:11
13A	7:39	7:54	8:05	8:09	8:14	8:19
13A	7:47	8:02	8:13	8:17	8:22	8:27
13A	7:55	8:10	8:21	8:25	8:30	8:35
13A	8:03	8:19	8:30	8:34	8:39	8:44
13A	8:13	8:29	8:40	8:44	8:49	8:54
13A	8:30	8:46	8:57	9:01	9:06	9:11
13A	8:48	9:04	9:15	9:19	9:24	9:29
13A	9:15	9:31	9:42	9:46	9:51	9:56
PM Service — Servicio vespertino						
13A	3:18	3:33	3:41	3:46	3:51	3:57
13A	3:30	3:45	3:53	3:58	4:03	4:09
13A	3:45	4:00	4:08	4:13	4:18	4:24
13A	4:03	4:18	4:26	4:31	4:36	4:42
13A	4:28	4:44	4:52	4:57	5:02	5:09
13A	4:53	5:09	5:17	5:22	5:27	5:34
13A	5:20	5:36	5:44	5:49	5:54	6:01
13A	5:50	6:06	6:14	6:19	6:24	6:31
13A	6:18	6:33	6:40	6:45	6:48	6:53
13A	6:48	7:03	7:10	7:15	7:18	7:23

Weekday Counterclockwise Service
Servicio en dirección contraria a las manecillas del reloj los días de semana

Route Number	Pentagon	14th & C Sts. SW	7th St. & Independence Ave. SW	10th St. & Pennsylvania Ave. NW	Constitution Ave. & 21st St. NW	PENTAGON
AM Service — Servicio matutino						
13B	5:42	5:48	5:52	5:57	6:03	6:11
13B	6:10	6:16	6:20	6:25	6:31	6:39
13B	6:35	6:41	6:45	6:50	6:56	7:04
13B	6:50	6:56	7:00	7:05	7:11	7:19
13B	7:10	7:16	7:20	7:25	7:31	7:39
13B	7:25	7:31	7:35	7:40	7:46	7:54
13B	7:45	7:51	7:55	8:00	8:06	8:14
13B	8:00	8:08	8:13	8:18	8:25	8:33
13B	8:16	8:24	8:29	8:34	8:41	8:49
13B	8:34	8:44	8:48	8:55	9:02	9:11
13B	8:53	9:03	9:07	9:14	9:21	9:30
13B	9:10	9:20	9:24	9:31	9:38	9:47
PM Service — Servicio vespertino						
13B	2:55	3:01	3:06	3:12	3:20	3:31
13B	3:25	3:31	3:36	3:42	3:50	4:01
13B	3:40	3:46	3:51	3:57	4:05	4:16
13B	3:57	4:02	4:08	4:14	4:23	4:34
13B	4:12	4:18	4:23	4:29	4:41	4:53
13B	4:25	4:31	4:36	4:42	4:54	5:06
13B	4:38	4:44	4:49	4:55	5:07	5:19
13B	-	-	-	5:01	5:13	5:25
13B	4:50	4:56	5:01	5:06	5:18	5:28
13B	5:02	5:08	5:13	5:18	5:30	5:40
13B	5:15	5:21	5:26	5:31	5:43	5:53
13B	5:30	5:36	5:41	5:46	5:58	6:08
13B	5:45	5:51	5:56	6:01	6:13	6:23
13B	6:10	6:16	6:21	6:26	6:38	6:48
13B	6:40	6:45	6:48	6:54	7:03	7:13

Saturday Clockwise Service
Servicio en dirección de las manecillas del reloj los sábados

Route Number	Reagan National Airport (Upper Rdwy. Gate B)	S. Eads & 18th Sts.	Pentagon M	Constitution Ave. & 22nd St. NW	10th St. & Pennsylvania Ave. NW	7th St. & Independence Ave SW	14th & C Sts. SW	PENTAGON M	S. Eads & 18th Sts.	REAGAN NATIONAL AIRPORT (Upper Rdwy. Gate B)
AM Service — Servicio matutino										
13G	-	-	5:18	5:30	5:37	5:40	5:42	5:46	5:51	5:56
13G	-	-	6:03	6:15	6:22	6:25	6:27	6:31	6:36	6:41
13G	6:22	6:27	6:33	6:45	6:52	6:56	7:00	7:04	7:10	7:15
13G	6:52	6:57	7:03	7:15	7:22	7:26	7:30	7:34	7:40	7:45

NOTE: Routes 13B, F, G operate to and from the upper level terminal (Gate B, Entrance # 1) at Reagan National Airport.

NOTA: Las rutas 13B, F, G ofrecen servicio hacia y desde el terminal superior (Puerta B, Entrada # 1) del Aeropuerto Nacional Ronald Reagan Washington.

Saturday Counterclockwise Service
Servicio en dirección contraria a las manecillas del reloj los sábados

Route Number	Reagan National Airport (Upper Rdwy. Gate B)	S. Eads & 18th Sts.	Pentagon M	14th & C Sts. SW	7th St. & Independence Ave SW	10th St. & Pennsylvania Ave. NW	Constitution Ave. & 21st St. NW	PENTAGON M	S. Eads & 18th Sts.	REAGAN NATIONAL AIRPORT (Upper Rdwy. Gate B)
AM Service — Servicio matutino										
13F	-	-	5:54	6:00	6:03	6:07	6:12	6:20	6:26	6:31
13F	6:13	6:18	6:24	6:30	6:33	6:37	6:42	6:50	6:56	7:01
13F	6:43	6:48	6:54	7:00	7:03	7:07	7:12	7:20	7:26	7:31
13F	7:13	7:18	7:24	7:30	7:33	7:37	7:42	7:50	7:56	8:01

Sunday Clockwise Service
Servicio en dirección de las manecillas del reloj los domingos

Route Number	Reagan National Airport (Upper Rdwy. Gate B)	S. Eads & 18th Sts.	Pentagon	Constitution Ave. & 22nd St. NW	10th St. & Pennsylvania Ave. NW	7th St. & Independence Ave SW	14th & C Sts. SW	PENTAGON	S. Eads & 18th Sts.	REAGAN NATIONAL AIRPORT (Upper Rdwy. Gate B)
AM Service — Servicio matutino										
13G	-	-	5:33	5:43	5:50	5:54	5:56	6:00	6:05	6:10
13G	6:17	6:22	6:28	6:38	6:45	6:49	6:51	6:55	7:00	7:05
13G	7:06	7:11	7:18	7:29	7:37	7:41	7:44	7:48	7:53	7:59

NOTE: Routes 13B, F, G operate to and from the upper level terminal (Gate B, Entrance # 1) at Reagan National Airport.

NOTA: Las rutas 13B, F, G ofrecen servicio hacia y desde el terminal superior (Puerta B, Entrada # 1) del Aeropuerto Nacional Ronald Reagan Washington.

Sunday Counterclockwise Service
Servicio en dirección contraria a las manecillas del reloj los domingos

Route Number	Reagan National Airport (Upper Rdwy. Gate B)	S. Eads & 18th Sts.	Pentagon	14th & C Sts. SW	7th St. & Independence Ave SW	10th St. & Pennsylvania Ave. NW	Constitution Ave. & 21st St. NW	PENTAGON	S. Eads & 18th Sts.	REAGAN NATIONAL AIRPORT (Upper Rdwy. Gate B)
AM Service — Servicio matutino										
13F	-	-	6:06	6:11	6:13	6:16	6:20	6:28	6:33	6:38
13F	6:48	6:53	6:59	7:04	7:06	7:09	7:13	7:21	7:26	7:31

2/26/08

Using this timetable

- ☐ Use the map to find the stops closest to where you will get on and off the bus.
- ☐ Select the schedule (weekday, Saturday, Sunday) for when you will travel. Along the top of the schedule, find the stop at or nearest the point where you will get on the bus. Follow that column down to the time you want to leave.
- ☐ Use the same method to find the times the bus is scheduled to arrive at the stop where you will get off the bus.
- ☐ If the bus stop is not listed, use the time shown for the bus stop before it as the time to wait at the stop.
- ☐ The end-of-the-line or last stop is listed in ALL CAPS on the schedule.



Metrobus Timetable

14A,B,C,D

Montgomery-Tysons Beltway Express Service

Serves these locations
Bethesda station (14A,B)
Medical Center station/NIH (14B)
Lakeforest Transit Center (14C,D)
Rt 124 Park & Ride Lot (14C)
Montgomery Mall Transit Center (14C,D)
Rock Spring Park (14C,D)
Tysons-Westpark Transit Station

14A,B,C,D-$2.50 Interstate fare
($1.20 within Maryland on 14B,C,D)

Welcome Aboard

Schedule 5-04-03 Fares 6-29-03 Reprinted 8-11-03

metro opens doors

Washington
Metropolitan Area
Transit Authority

A District of Columbia,
Maryland and Virginia
Transit Partnership

Montgomery-Tysons Beltway Express Service
Routes 14A, B, C, D

For route and schedule information
Call 202-637-7000
www.metroopensdoors.com

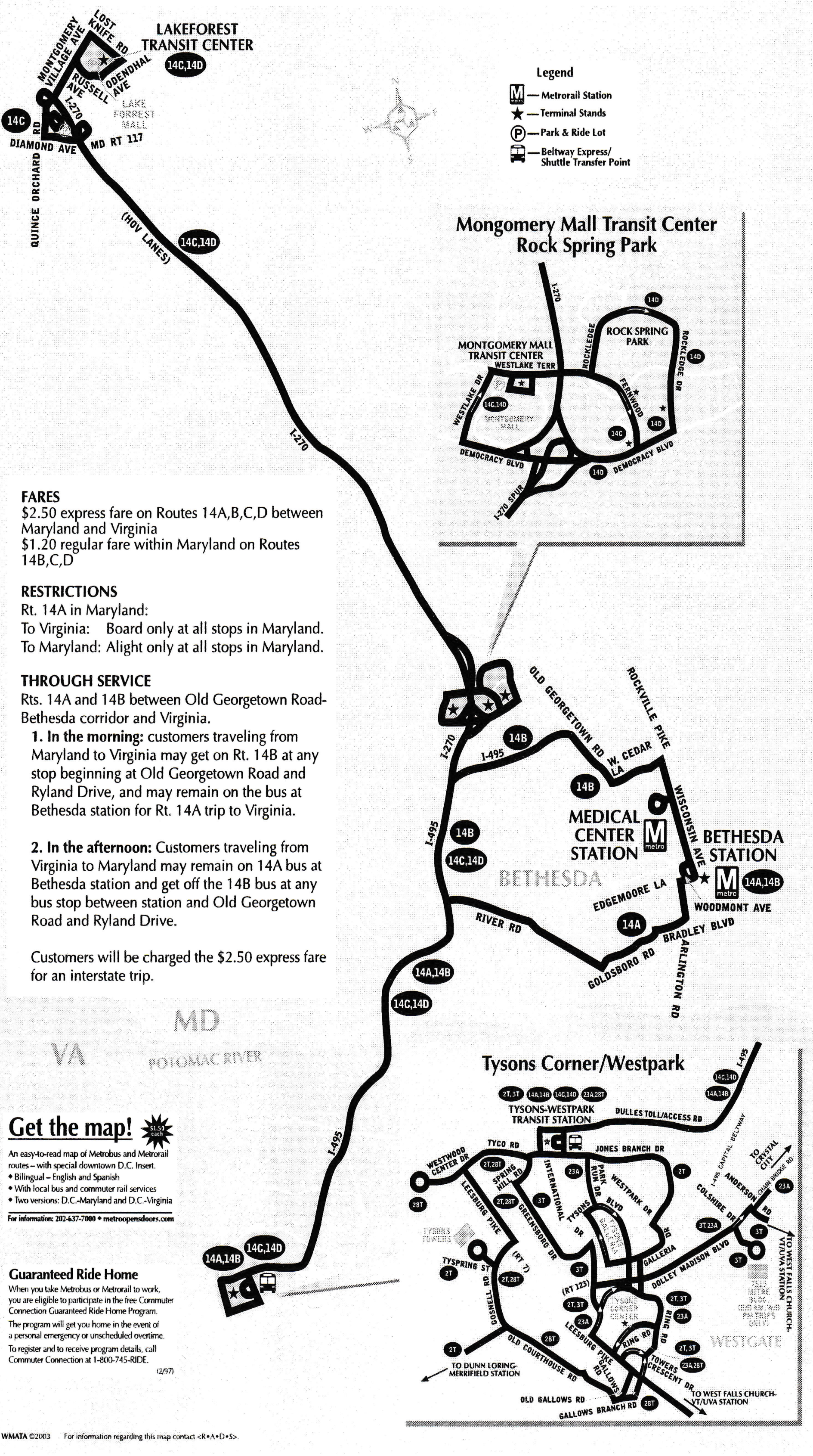
LAKEFOREST TRANSIT CENTER
14C,14D
LOST KNIFE RD
MONTGOMERY VILLAGE AVE
ODENDHAL AVE
RUSSELL AVE
I-270
LAKE FORREST MALL
14C
QUINCE ORCHARD RD
DIAMOND AVE
MD RT 117
(HOV LANES)
14C,14D
I-270
Legend
M — Metrorail Station
★ — Terminal Stands
Ⓟ — Park & Ride Lot
Beltway Express/ Shuttle Transfer Point
Mongomery Mall Transit Center
Rock Spring Park
I-270
14D
ROCK SPRING PARK
ROCKLEDGE
ROCKLEDGE DR
14D
MONTGOMERY MALL TRANSIT CENTER
WESTLAKE TERR
WESTLAKE DR
14C,14D
MONTGOMERY MALL
FERNWOOD
14D
14C
DEMOCRACY BLVD
14D
DEMOCRACY BLVD
I-270 SPUR
OLD GEORGETOWN RD
ROCKVILLE PIKE
I-270
I-495
14B
W. CEDAR LA
14B
MEDICAL CENTER STATION
WISCONSIN AVE
BETHESDA STATION
14A,14B
I-495
14B
14C,14D
BETHESDA
EDGEMOORE LA
WOODMONT AVE
RIVER RD
14A
BRADLEY BLVD
GOLDSBORO RD
ARLINGTON RD
14A,14B
14C,14D
MD
VA
POTOMAC RIVER
I-495
14A,14B
14C,14D
Tysons Corner/Westpark
2T, 3T
14A,14B
14C,14D
23A,28T
TYSONS-WESTPARK TRANSIT STATION
DULLES TOLL/ACCESS RD
I-495
14C,14D
14A,14B
I-495 CAPITAL BELTWAY
TO CRYSTAL CITY
CHAIN BRIDGE RD
TYCO RD
JONES BRANCH DR
WESTWOOD CENTER DR
2T,28T
SPRING HILL RD
INTERNATIONAL DR
23A
PARK RUN DR
WESTPARK DR
2T
ANDERSON RD
23A
COLSHIRE DR
28T
LEESBURG PIKE
2T,28T
GREENSBORO DR
3T
TYSONS BLVD
TYSONS DR
TYSONS GALLERIA
GALLERIA DR
3T,23A
3T
TO WEST FALLS CHURCH-VT/UVA STATION
TYSONS TOWERS
TYSPRING ST
2T
(RT 7)
2T,28T
3T
DOLLEY MADISON BLVD
3T
7515 MITRE BLDG. (EDGAR WD PM TRIPS ONLY)
(RT 123)
2T,3T
2T,3T
GOSNELL RD
TYSONS CORNER CENTER
23A
23A
RING RD
RING RD
WESTGATE
2T
28T
2T,3T
23A,28T
OLD COURTHOUSE RD
LEESBURG PIKE
GALLOWS RD
TOWERS CRESCENT DR
TO DUNN LORING-MERRIFIELD STATION
OLD GALLOWS RD
GALLOWS BRANCH RD
28T
TO WEST FALLS CHURCH-VT/UVA STATION

FARES
$2.50 express fare on Routes 14A,B,C,D between Maryland and Virginia
$1.20 regular fare within Maryland on Routes 14B,C,D

RESTRICTIONS
Rt. 14A in Maryland:
To Virginia: Board only at all stops in Maryland.
To Maryland: Alight only at all stops in Maryland.

THROUGH SERVICE
Rts. 14A and 14B between Old Georgetown Road-Bethesda corridor and Virginia.

1. **In the morning:** customers traveling from Maryland to Virginia may get on Rt. 14B at any stop beginning at Old Georgetown Road and Ryland Drive, and may remain on the bus at Bethesda station for Rt. 14A trip to Virginia.

2. **In the afternoon:** Customers traveling from Virginia to Maryland may remain on 14A bus at Bethesda station and get off the 14B bus at any bus stop between station and Old Georgetown Road and Ryland Drive.

Customers will be charged the $2.50 express fare for an interstate trip.

Get the map! $1.50 each

An easy-to-read map of Metrobus and Metrorail routes – with special downtown D.C. Insert.
- Bilingual – English and Spanish
- With local bus and commuter rail services
- Two versions: D.C.-Maryland and D.C.-Virginia

For information: 202-637-7000 ◆ metroopensdoors.com

Guaranteed Ride Home

When you take Metrobus or Metrorail to work, you are eligible to participate in the free Commuter Connection Guaranteed Ride Home Program.

The program will get you home in the event of a personal emergency or unscheduled overtime.

To register and to receive program details, call Commuter Connection at 1-800-745-RIDE.

(2/97)

WMATA ©2003 For information regarding this map contact <R•A•D•S>.

14A,B,C,D

Montgomery-Tysons Beltway Express Service

Lakeforest-Tysons Express Line

Weekday Southbound

Route Number	Lakeforest Transit Center	Rt. 124 Park & Ride Lot	MONT-GOMERY MALL (Transit Center)	Fernwood Rd. (east side) & Demo-cracy Blvd.	Fernwood Rd. (west side) & Demo-cracy Blvd. (ROCK SPRING PARK)	Rockledge Dr. & Demcracy Blvd.	Tysons-Westpark Transit Station (TYSONS CORNER-WESTPARK)
			AM Service				
♿ 14C/	5:57	6:04	6:20	-	6:22	-	-
♿ 14C	6:17	6:24	6:40	-	6:42	-	7:00
♿ 14C	6:37	6:44	7:05	-	7:07	-	7:30
♿ 14C/	6:57	7:04	7:25	-	7:27	-	-
♿ 14C	7:17	7:24	7:45	-	7:47	-	8:10
♿ 14C/	7:37	7:44	8:05	-	8:07	-	-
♿ 14C	8:02	8:09	8:30	-	8:32	-	8:55
♿ 14C/	8:32	8:39	9:00	-	9:02	-	-
♿ 14C/	9:00	9:07	9:28	-	9:30	-	-
			PM Service				
♿ 14D	-	-	-	3:58	-	4:01	4:20
♿ 14D	-	-	-	4:34	-	4:37	5:00
♿ 14D	4:52	-	-	5:10	-	5:13	5:40
♿ 14D/	5:22	-	5:40	-	-	-	-
♿ 14D	5:42	-	-	6:00	-	6:03	6:30
♿ 14D	6:02	-	-	6:20	-	6:23	6:50
♿ 14D/	6:22	-	6:40	-	-	-	-
♿ 14D/	6:42	-	7:00	-	-	-	-

♿ — Trip operates with wheelchair-accessible or lift-equipped bus.

Weekday Northbound

Route Number	Tysons-Westpark Transit Station	Mont-gomery Mall (Transit Center)	Fernwood Rd. (east side) & Demo-cracy Blvd.	Fernwood Rd. (west side) & Demo-cracy Blvd.	Rockledge Dr. & Demcracy Blvd. (ROCK SPRING PARK)	Rt. 124 Park & Ride Lot	LAKE-FOREST (Transit Center)
			AM Service				
♿ 14D	-	-	-	6:26	-	-	6:44
♿ 14D	6:35	-	6:52	-	6:55	-	7:12
♿ 14D	7:05	-	7:22	-	7:25	-	7:42
♿ 14D	7:35	-	7:52	-	7:55	-	8:12
♿ 14D	8:15	-	8:34	-	8:37	-	8:55
♿ 14D/	9:05	-	9:24	-	9:27	-	-
			PM Service				
♿ 14C	4:00	4:23	-	4:25	-	4:40	4:48
♿ 14C	4:30	4:53	-	4:55	-	5:10	5:18
♿ 14C	-	5:13	-	5:15	-	5:30	5:38
♿ 14C	5:10	5:33	-	5:35	-	5:50	5:58
♿ 14C	-	5:53	-	5:55	-	6:11	6:18
♿ 14C	5:50	6:13	-	6:15	-	6:30	6:38
♿ 14C	-	6:45	-	6:47	-	7:03	7:10
♿ 14C	6:40	7:07	-	7:09	-	7:25	7:32
♿ 14C	7:10	7:37	-	7:39	-	7:55	8:02

♿ — Trip operates with wheelchair-accessible or lift-equipped bus.

Bethesda-Tysons Express Line

Weekday Southbound

Route Number	Bethesda M	Medical Center M	Tysons-Westpark Transit Station (TYSONS CORNER-WESTPARK)
	AM Service		
♿ 14A	6:37	-	7:00
♿ 14A	7:07	-	7:30
♿ 14A	7:27	-	7:50
♿ 14A	7:44	-	8:10
♿ 14A	8:04	-	8:30
♿ 14A	8:34	-	9:00
♿ 14A	9:06	-	9:30
	PM Service		
♿ 14B	3:17	3:24	3:50
♿ 14B	3:45	3:52	4:20
♿ 14B	4:05	4:12	4:40
♿ 14B	4:25	4:32	5:00
♿ 14B	4:43	4:51	5:20
♿ 14B	5:03	5:11	5:40
♿ 14B	5:23	5:31	6:00
♿ 14B	5:53	6:01	6:30
♿ 14B	6:23	6:31	7:00

♿ — Trip operates with wheelchair-accessible or lift-equipped bus.

Weekday Northbound

Route Number	Tysons-Westpark Transit Station	Medical Center M	BETHESDA M
	AM Service		
♿ 14B	6:40	7:03	7:10
♿ 14B	7:10	7:37	7:44
♿ 14B	7:40	8:07	8:14
♿ 14B	8:00	8:27	8:34
♿ 14B	8:20	8:47	8:54
♿ 14B	8:40	9:04	9:10
♿ 14B	9:10	9:34	9:40
	PM Service		
♿ 14A	4:00	-	4:25
♿ 14A	4:30	-	4:57
♿ 14A	4:50	-	5:17
♿ 14A	5:10	-	5:37
♿ 14A	5:30	-	5:57
♿ 14A	5:50	-	6:17
♿ 14A	6:10	-	6:38
♿ 14A	6:40	-	7:08
♿ 14A	7:10	-	7:37

♿ — Trip operates with wheelchair-accessible or lift-equipped bus.

metro

16S,U,W,X

Shirlington-Pentagon Line

Serves these locations
Shirlington
Skyline City
Claremont
Columbia Pike
Navy Annex
Pentagon City (Army-Navy Dr.)
Pentagon station

Effective as of
12-29-02

**Washington
Metropolitan Area
Transit Authority**

*A District of Columbia,
Maryland and Virginia
Transit Partnership*

**Shirlington-Pentagon Line
Routes 16S,U,W,X**

For route and schedule information
Call 202-637-7000
www.metroopensdoors.com

Legend

- M Metrorail Station
- ★ *Terminal Stands*

Guaranteed Ride Home
When you take Metrobus or Metrorail to work, you are eligible to participate in the free Commuter Connection Guaranteed Ride Home Program.

The program will get you home in the event of a personal emergency or unscheduled overtime.

To register and to receive program details, call Commuter Connections at 1-800/745-RIDE.

(2/97)

Get the map! $1.50 each
An easy-to-read map of Metrobus and Metrorail routes – with special downtown D.C. insert.
- Bilingual - English and Spanish
- With local bus and commuter rail services
- Two versions: D.C.-Maryland and D.C.-Virginia

For information: 202-637-7000 ◆ metroopensdoors.com

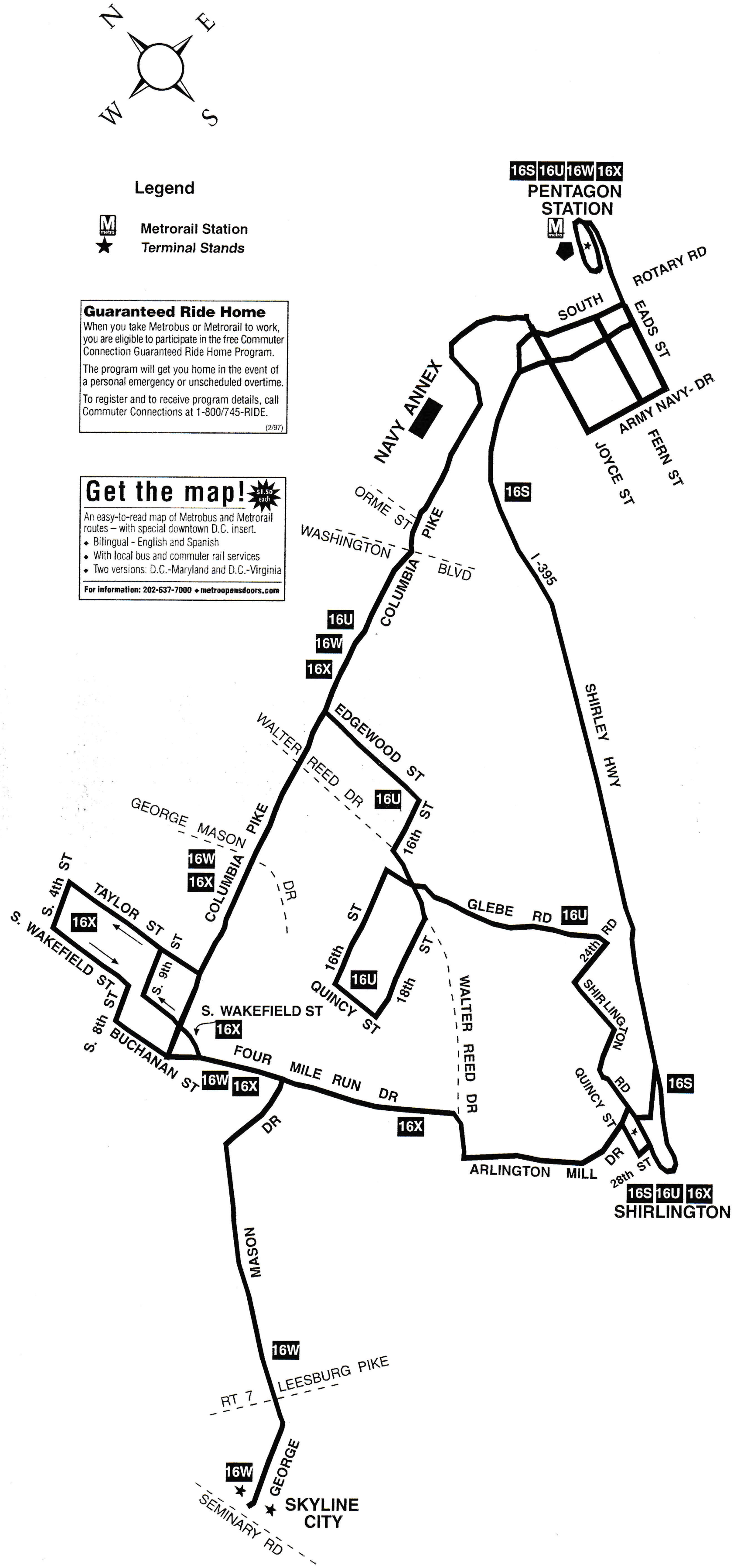
N
E
W
S
16S 16U 16W 16X
PENTAGON STATION
ROTARY RD
SOUTH
EADS ST
ARMY NAVY DR
FERN ST
JOYCE ST
NAVY ANNEX
16S
ORME ST
PIKE
WASHINGTON BLVD
COLUMBIA
I-395
16U
16W
16X
SHIRLEY HWY
EDGEWOOD ST
WALTER REED DR
16U
16th ST
GEORGE MASON DR
16W
16X
COLUMBIA PIKE
S. 4th ST
TAYLOR ST
9th ST
S. 9th
16X
S. WAKEFIELD ST
S. 8th ST
BUCHANAN ST
S. WAKEFIELD ST
16X
16W 16X
FOUR MILE RUN DR
16th ST
16U
QUINCY ST
18th ST
GLEBE RD
16U
24th RD
SHIRLINGTON RD
QUINCY ST
WALTER REED DR
16X
ARLINGTON MILL DR
28th ST
16S
16S 16U 16X
SHIRLINGTON
DR
MASON
16W
RT 7
LEESBURG PIKE
GEORGE
16W
SKYLINE CITY
SEMINARY RD

2/28/08

16S,U,W,X

Shirlington-Pentagon Line

Serves these locations
Shirlington
Skyline City
Claremont
Columbia Pike
Navy Annex
Pentagon City (Army-Navy Dr.)
Pentagon station

Effective as of
12-29-02

Washington Metropolitan Area Transit Authority

A District of Columbia, Maryland and Virginia Transit Partnership

Using this timetable

- ☐ Use the map to find the stops closest to where you will get on and off the bus.
- ☐ Select the schedule (weekday, Saturday, Sunday) for when you will travel. Along the top of the schedule, find the stop at or nearest the point where you will get on the bus. Follow that column down to the time you want to leave.
- ☐ Use the same method to find the times the bus is scheduled to arrive at the stop where you will get off the bus.
- ☐ If the bus stop is not listed, use the time shown for the bus stop before it as the time to wait at the stop.
- ☐ The end-of-the-line or last stop is listed in ALL CAPS on the schedule.

Westbound

Route Number	PENTAGON	Navy Annex	Columbia Pike & Walter Reed Dr.	S. Edgewood St. & Columbia Pike	Columbia Pike & George Mason Dr.	Taylor & S. 9th Sts.	Four Mile Run Dr. & Columbia Pike	George Mason Dr. & Seminary Rd.	S. 18th & Quincy Sts.	S. 24th & Glebe Rds.	S.Quincy & 28th Sts. (SHIRLINGTON)
AM Service											
16S	7:05	-	-	-	-	-	-	-	-	-	7:11
♿ 16S	7:35	-	-	-	-	-	-	-	-	-	7:41
16S	8:05	-	-	-	-	-	-	-	-	-	8:11
16S	8:35	-	-	-	-	-	-	-	-	-	8:41
16S	8:55	-	-	-	-	-	-	-	-	-	9:01
PM Service											
16W	3:15	3:23	3:28	-	3:33	-	3:35	3:41	-	-	-
♿ 16U	3:36	3:44	-	3:49	-	-	-	-	3:51	3:57	4:01
♿ 16W	3:46	3:54	3:59	-	4:04	-	4:06	4:12	-	-	-
16W	3:56	4:04	4:09	-	4:14	-	4:16	4:22	-	-	-
16X	4:06	4:14	4:19	-	4:24	4:26	4:29	-	-	-	4:36
♿ 16W	4:16	4:24	4:29	-	4:34	-	4:36	4:42	-	-	-
16U	4:21	4:29	-	4:34	-	-	-	-	4:40	4:46	4:49
♿ 16X	4:26	4:34	4:39	-	4:44	4:46	4:50	-	-	-	4:58
16W	4:36	4:44	4:49	-	4:54	-	4:56	5:03	-	-	-
16X	4:46	4:54	4:59	-	5:04	5:06	5:10	-	-	-	5:18
16U	4:51	4:59	-	5:04	-	-	-	-	5:10	5:16	5:19
♿ 16W	4:56	5:04	5:09	-	5:14	-	5:16	5:23	-	-	-
16X	5:06	5:15	5:20	-	5:26	5:29	5:33	-	-	-	5:41
♿ 16W	5:16	5:25	5:30	-	5:36	-	5:40	5:48	-	-	-
♿ 16U	5:21	5:30	-	5:35	-	-	-	-	5:41	5:47	5:52
16X	5:26	5:35	5:40	-	5:46	5:49	5:53	-	-	-	6:01
16W	5:36	5:45	5:50	-	5:56	-	6:00	6:08	-	-	-
16X	5:46	5:54	5:59	-	6:05	6:07	6:10	-	-	-	6:16
16U	5:51	5:59	-	6:04	-	-	-	-	6:10	6:15	6:19
16W	5:56	6:04	6:09	-	6:15	-	6:19	6:26	-	-	-
♿ 16X	6:06	6:14	6:19	-	6:25	6:27	6:30	-	-	-	6:36
♿ 16W	6:17	6:25	6:30	-	6:34	-	6:37	6:44	-	-	-
16U	6:21	6:29	-	6:34	-	-	-	-	6:40	6:44	6:47
16X	6:28	6:36	6:41	-	6:45	6:47	6:50	-	-	-	6:55
♿ 16W	6:38	6:46	6:51	-	6:55	-	6:58	7:05	-	-	-
♿ 16U	6:48	6:56	-	7:01	-	-	-	-	7:07	7:11	7:14
♿ 16W	6:58	7:06	7:11	-	7:15	-	7:18	7:25	-	-	-
♿ 16W	7:24	7:31	7:35	-	7:39	-	7:41	7:47	-	-	-
♿ 16W	7:54	8:01	8:05	-	8:09	-	8:11	8:17	-	-	-
♿ 16W	8:32	8:39	8:43	-	8:47	-	8:49	8:55	-	-	-

♿ — Trip operates with wheelchair-accessible or lift-equipped bus.

16S,U,W,X

Shirlington-Pentagon Line

Serves these locations
Shirlington
Skyline City
Claremont
Columbia Pike
Navy Annex
Pentagon City (Army-Navy Dr.)
Pentagon station

Effective as of
12-29-02

Washington
Metropolitan Area
Transit Authority

A District of Columbia,
Maryland and Virginia
Transit Partnership

Monday thru Friday

(except holidays)

Eastbound

Route Number	S. Quincy & 28th Sts. (Shirlington)	S. 24th & Glebe Rds.	S. 18th & Quincy Sts.	George Mason Dr. & Seminary Rd.	S. 9th & Taylor Sts.	Columbia Pike & Four Mile Run Dr.	Columbia Pike & George Mason Dr.	S. Edgewood St. & Columbia Pike	Columbia Pike & Walter Reed Dr.	Navy Annex	PENTAGON
AM Service											
16U	5:56	5:59	6:01	-	-	-	-	6:05	-	6:09	6:15
16W	-	-	-	6:07	-	6:14	6:16	-	6:20	6:24	6:30
16W	-	-	-	6:17	-	6:24	6:26	-	6:30	6:34	6:40
16U	6:18	6:24	6:28	-	-	-	-	6:33	-	6:38	6:45
16X	6:19	-	-	-	6:27	6:31	6:33	-	6:38	6:43	6:50
16W	-	-	-	6:34	-	6:41	6:43	-	6:48	6:53	7:00
16X	6:39	-	-	-	6:47	6:51	6:53	-	6:58	7:03	7:10
16U	6:48	6:54	6:58	-	-	-	-	7:03	-	7:08	7:15
♿ **16W**	-	-	-	6:54	-	7:01	7:03	-	7:08	7:13	7:20
16X	6:59	-	-	-	7:07	7:11	7:13	-	7:18	7:23	7:30
16W	-	-	-	7:14	-	7:21	7:23	-	7:28	7:33	7:40
16U	7:18	7:24	7:28	-	-	-	-	7:33	-	7:38	7:45
16U	7:23	7:29	7:33	-	-	-	-	7:38	-	7:43	7:50
16X	7:24	-	-	-	7:32	7:36	7:38	-	7:43	7:48	7:55
16W	-	-	-	7:34	-	7:41	7:43	-	7:48	7:53	8:00
♿ **16X**	7:39	-	-	-	7:47	7:51	7:53	-	7:58	8:03	8:10
16U	7:48	7:54	7:58	-	-	-	-	8:03	-	8:08	8:15
16W	-	-	-	7:59	-	8:05	8:07	-	8:11	8:15	8:20
16X	8:01	-	-	-	8:10	8:14	8:16	-	8:20	8:24	8:30
16W	-	-	-	8:19	-	8:25	8:27	-	8:31	8:35	8:40
♿ **16U**	8:23	8:27	8:31	-	-	-	-	8:35	-	8:39	8:45
16X	8:21	-	-	-	8:30	8:34	8:36	-	8:40	8:44	8:50
16W	-	-	-	8:39	-	8:45	8:47	-	8:51	8:55	9:00
16U	8:53	8:57	9:01	-	-	-	-	9:05	-	9:09	9:15
♿ **16W**	-	-	-	9:09	-	9:15	9:17	-	9:21	9:25	9:30
PM Service											
16S	3:43	-	-	-	-	-	-	-	-	-	3:50
16S	4:24	-	-	-	-	-	-	-	-	-	4:31
16S	4:53	-	-	-	-	-	-	-	-	-	5:01
16S	5:23	-	-	-	-	-	-	-	-	-	5:31
♿ **16S**	5:54	-	-	-	-	-	-	-	-	-	6:02

♿ — Trip operates with wheelchair-accessible or lift-equipped bus.

2/26/08

Using this timetable

- ☐ Use the map to find the stops closest to where you will get on and off the bus.
- ☐ Select the schedule (weekday, Saturday, Sunday) for when you will travel. Along the top of the schedule, find the stop at or nearest the point where you will get on the bus. Follow that column down to the time you want to leave.
- ☐ Use the same method to find the times the bus is scheduled to arrive at the stop where you will get off the bus.
- ☐ If the bus stop is not listed, use the time shown for the bus stop before it as the time to wait at the stop.
- ☐ The end-of-the-line or last stop is listed in ALL CAPS on the schedule.



Metrobus Timetable

B11

Bethesda Reverse Commute Line

Serves these locations
Rosslyn station
Georgetown
Burleith
Glover Park
Cathedral Heights
McLean Gardens
Tenleytown-AU station
Friendship Heights station
Somerset
Bethesda station
Medical Center station

Welcome Aboard

Schedule 12-29-02 Fares 6-29-03 Reprinted 7-30-03

metro opens doors

Washington
Metropolitan Area
Transit Authority

A District of Columbia,
Maryland and Virginia
Transit Partnership

Bethesda Reverse Commute Line
Route B11

For route and schedule information
Call 202-637-7000
www.metroopensdoors.com

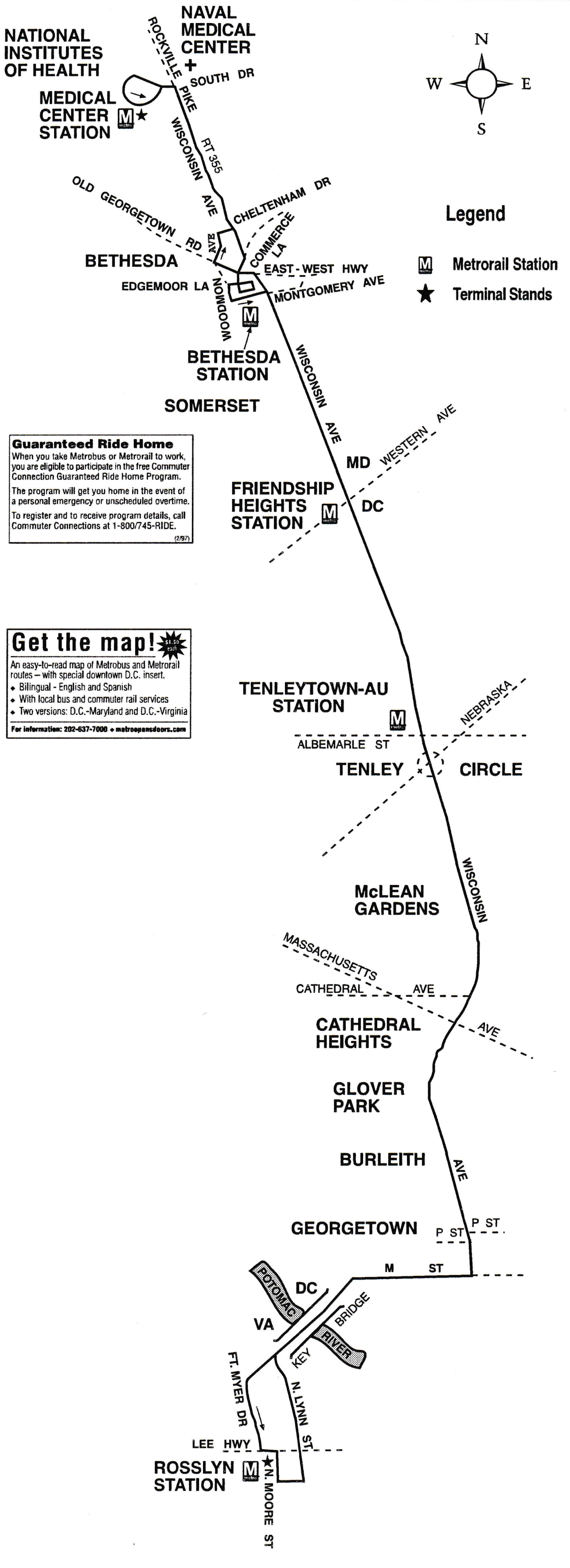
NATIONAL INSTITUTES OF HEALTH
NAVAL MEDICAL CENTER
ROCKVILLE PIKE
SOUTH DR
MEDICAL CENTER STATION
WISCONSIN AVE
RT 355
N
W
E
S
Legend
Metrorail Station
Terminal Stands
OLD GEORGETOWN RD
CHELTENHAM DR
COMMERCE LA
WAY
BETHESDA
EAST-WEST HWY
EDGEMOOR LA
MONTGOMERY AVE
WOODMONT
BETHESDA STATION
SOMERSET
WISCONSIN AVE
WESTERN AVE
MD
DC
FRIENDSHIP HEIGHTS STATION
TENLEYTOWN-AU STATION
NEBRASKA
ALBEMARLE ST
TENLEY CIRCLE
WISCONSIN
McLEAN GARDENS
MASSACHUSETTS AVE
CATHEDRAL AVE
CATHEDRAL HEIGHTS
GLOVER PARK
BURLEITH
AVE
GEORGETOWN
P ST
P ST
M ST
POTOMAC RIVER
DC
VA
KEY BRIDGE
FT. MYER DR
N. LYNN ST.
LEE HWY
ROSSLYN STATION
N. MOORE ST

Guaranteed Ride Home

When you take Metrobus or Metrorail to work, you are eligible to participate in the free Commuter Connection Guaranteed Ride Home Program.

The program will get you home in the event of a personal emergency or unscheduled overtime.

To register and to receive program details, call Commuter Connections at 1-800/745-RIDE.

(2/97)

Get the map! $1.50 each

An easy-to-read map of Metrobus and Metrorail routes – with special downtown D.C. insert.

- Bilingual - English and Spanish
- With local bus and commuter rail services
- Two versions: D.C.-Maryland and D.C.-Virginia

For information: 202-637-7000 • metroopensdoors.com

B11
Bethesda Reverse Commute Line

Weekday Northbound

Route Number	Rosslyn M	Wisconsin Ave. & P St. NW (Georgetown)	Wisconsin & Cathedral Aves. NW (Massachusetts Ave.)	Wisconsin Ave. & Albemarle St. NW (Tenleytown-AU) M	Wisconsin Ave. & Western Ave. (Friendship Heights) M	Bethesda M	MEDICAL CENTER M
			AM Service				
B11	6:02	6:08	6:15	6:21	6:26	6:33	6:42
B11	6:22	6:28	6:35	6:41	6:46	6:53	7:02
B11	6:42	6:48	6:56	7:02	7:07	7:15	7:23
B11	7:02	7:08	7:16	7:22	7:27	7:35	7:43
B11	7:22	7:32	7:43	7:51	7:57	8:07	8:16
B11	7:42	7:52	8:03	8:11	8:17	8:27	8:36
B11	8:02	8:12	8:23	8:31	8:37	8:47	8:56
B11	8:22	8:32	8:43	8:51	8:57	9:07	9:16
B11	8:42	8:52	9:03	9:11	9:17	9:27	9:36

Weekday Southbound

Route Number	Medical Center M	Bethesda M	Wisconsin Ave. & Western Ave. (Friendship Heights) M	Wisconsin Ave. & Albemarle St. NW (Tenleytown-AU) M	Wisconsin & Cathedral Aves. NW (Massachusetts Ave.)	Wisconsin Ave. & P St. NW (Georgetown)	ROSSLYN M
			PM Service				
B11	4:00	4:08	4:17	4:24	4:33	4:43	4:53
B11	4:20	4:28	4:37	4:44	4:53	5:03	5:13
♿ **B11**	4:40	4:48	4:57	5:04	5:13	5:23	5:33
♿ **B11**	5:00	5:08	5:20	5:28	5:40	5:50	6:01
♿ **B11**	5:20	5:28	5:40	5:48	6:00	6:10	6:21
B11	5:40	5:48	6:00	6:08	6:20	6:30	6:41
B11	6:00	6:08	6:20	6:28	6:40	6:50	7:01
♿ **B11**	6:20	6:28	6:40	6:48	7:00	7:10	7:21
♿ **B11**	6:40	6:50	7:02	7:09	7:17	7:26	7:33
♿ **B11**	7:00	7:10	7:22	7:29	7:37	7:46	7:53

♿ — Trip operates with wheelchair-accessible or lift-equipped bus.

C18

Waldorf - Branch Avenue Line

Serves these locations
Branch Ave station

Clinton Park & Ride Lot

Rt. 301 & Smallwood Dr. Park & Ride Lot

Smallwood Village Park & Ride Lot

Mattawoman-Beantown Road Park & Ride Lot

Effective as of
12-29-02

Washington
Metropolitan Area
Transit Authority

A District of Columbia,
Maryland and Virginia
Transit Partnership

Waldorf - Branch Ave. Line
Route C18

For route and schedule information
Call 202-637-7000
www.metroopensdoors.com

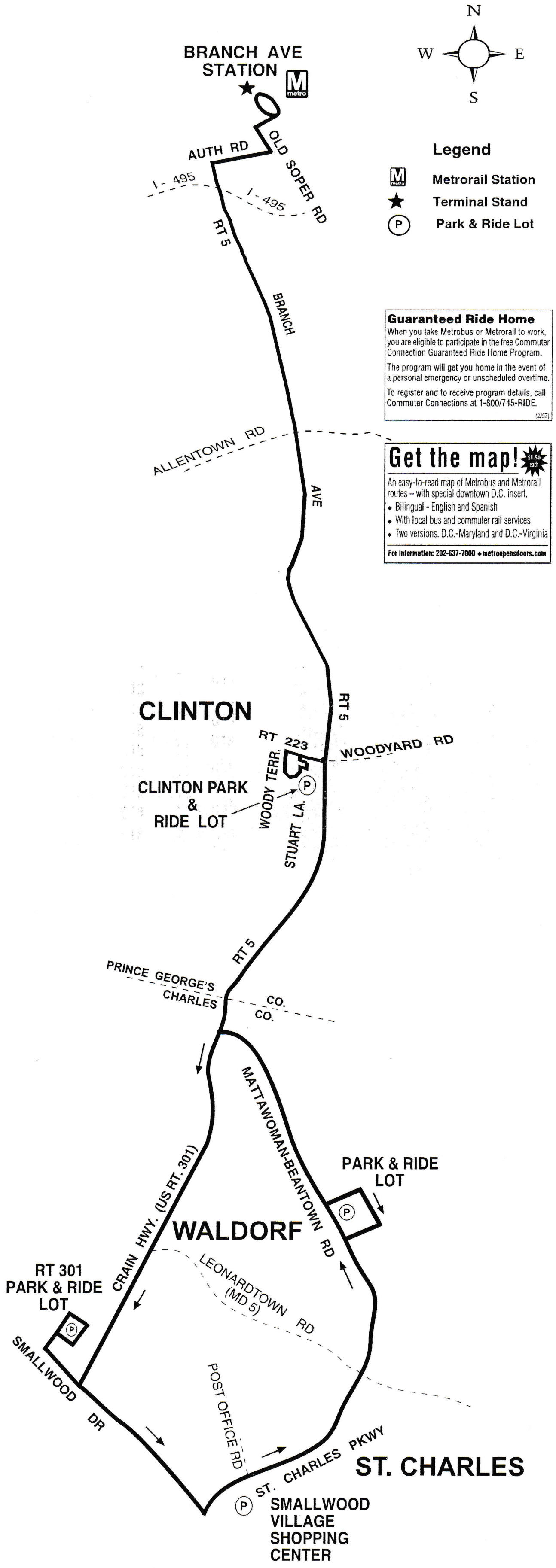
N
W
E
S
Legend
M Metrorail Station
★ Terminal Stand
(P) Park & Ride Lot
BRANCH AVE STATION
AUTH RD
OLD SOPER RD
I - 495
I - 495
RT 5
BRANCH
ALLENTOWN RD
AVE
RT 5
CLINTON
RT 223
WOODYARD RD
WOODY TERR.
STUART LA.
CLINTON PARK & RIDE LOT
RT 5
PRINCE GEORGE'S CO.
CHARLES CO.
MATTAWOMAN-BEANTOWN RD
PARK & RIDE LOT
CRAIN HWY. (US RT. 301)
WALDORF
LEONARDTOWN RD (MD 5)
RT 301 PARK & RIDE LOT
SMALLWOOD DR
POST OFFICE RD
ST. CHARLES PKWY
ST. CHARLES
SMALLWOOD VILLAGE SHOPPING CENTER

Guaranteed Ride Home
When you take Metrobus or Metrorail to work, you are eligible to participate in the free Commuter Connection Guaranteed Ride Home Program.

The program will get you home in the event of a personal emergency or unscheduled overtime.

To register and to receive program details, call Commuter Connections at 1-800/745-RIDE.

(2/97)

Get the map! $1.50 each

An easy-to-read map of Metrobus and Metrorail routes – with special downtown D.C. insert.
- Bilingual - English and Spanish
- With local bus and commuter rail services
- Two versions: D.C.-Maryland and D.C.-Virginia

For information: 202-637-7000 ◆ metroopensdoors.com

2/28/08

M metro

C18

Waldorf - Branch Avenue Line

Serves these locations
Branch Ave station

Clinton Park & Ride Lot

Rt. 301 & Smallwood Dr. Park & Ride Lot

Smallwood Village Park & Ride Lot

Mattawoman-Beantown Road Park & Ride Lot

Effective as of
12-29-02

Washington Metropolitan Area Transit Authority

A District of Columbia, Maryland and Virginia Transit Partnership

Using this timetable

- ❑ Use the map to find the stops closest to where you will get on and off the bus.
- ❑ Select the schedule (weekday, Saturday, Sunday) for when you will travel. Along the top of the schedule, find the stop at or nearest the point where you will get on the bus. Follow that column down to the time you want to leave.
- ❑ Use the same method to find the times the bus is scheduled to arrive at the stop where you will get off the bus.
- ❑ If the bus stop is not listed, use the time shown for the bus stop before it as the time to wait at the stop.
- ❑ The end-of-the-line or last stop is listed in ALL CAPS on the schedule.

Weekday Loop

Route Number	Branch Ave M	Clinton Park & Ride Lot	Rt. 301 & Smallwood Dr. Park & Ride Lot	Smallwood Village Park & Ride Lot ▼	Mattawoman-Beantown Rd. Park & Ride Lot	Clinton Park & Ride Lot	BRANCH AVE M
			AM Service				
♿ **C18**	8:20	8:29	8:50	8:56	9:01	9:20	9:29
♿ **C18**	8:50	8:59	9:20	9:26	9:31	9:50	9:59
♿ **C18**	9:20	9:29	9:50	9:56	10:01	10:20	10:29
♿ **C18**	9:50	9:59	10:20	10:26	10:31	10:50	10:59
♿ **C18**	10:20	10:29	10:50	10:56	11:01	11:20	11:29
♿ **C18**	10:50	10:59	11:20	11:26	11:31	11:50	11:59
♿ **C18**	11:20	11:29	11:50	11:56	12:01	12:20	12:29
♿ **C18**	11:50	11:59	12:20	12:26	12:31	12:50	12:59
			PM Service				
♿ **C18**	12:20	12:29	12:50	12:56	1:01	1:20	1:29
♿ **C18**	12:50	12:59	1:20	1:26	1:31	1:50	1:59
♿ **C18**	1:20	1:29	1:50	1:56	2:01	2:20	2:29
♿ **C18**	1:50	1:59	2:20	2:26	2:31	2:50	2:59
♿ **C18**	2:20	2:29	2:50	2:56	3:01	3:20	3:29
♿ **C18**	2:50	2:59	3:20	3:26	3:31	3:50	3:59
♿ **C18**	7:25	7:34	7:53	7:59	8:04	8:21	8:30
♿ **C18**	7:50	7:59	8:18	8:24	8:29	8:46	8:55
♿ **C18**	8:25	8:34	8:53	8:59	9:04	9:21	9:30

♿— Trip operates with wheelchair-accessible or lift-equipped bus.

▼— On St. Charles Parkway south of Post Office Road. Buses do not operate on shopping center property.

Weekday rush hour service available on MTA 901 and 905 buses between Waldorf and downtown Washington, D.C. For Information, contact the Maryland Mass Transit Administration at 410-539-5000 or mtamaryland.com.

C18

Waldorf - Branch Avenue Line

Serves these locations
Branch Ave station

Clinton Park & Ride Lot

Rt. 301 & Smallwood Dr. Park & Ride Lot

Smallwood Village Park & Ride Lot

Mattawoman-Beantown Road Park & Ride Lot

Effective as of
12-29-02

Washington Metropolitan Area Transit Authority

A District of Columbia, Maryland and Virginia Transit Partnership

Saturday Loop

	Route Number	Branch Ave M	Clinton Park & Ride Lot	Rt. 301 & Smallwood Dr. Park & Ride Lot	Smallwood Village Park & Ride Lot ▼	Mattawoman-Beantown Rd. Park & Ride Lot	Clinton Park & Ride Lot	BRANCH AVE M
				AM Service				
♿	C18	7:50	7:59	8:18	8:24	8:29	8:47	8:56
♿	C18	8:20	8:29	8:48	8:54	8:59	9:17	9:26
♿	C18	8:50	8:59	9:18	9:24	9:29	9:47	9:56
♿	C18	9:20	9:29	9:48	9:54	9:59	10:17	10:26
♿	C18	9:50	9:59	10:18	10:24	10:29	10:47	10:56
♿	C18	10:20	10:29	10:48	10:54	10:59	11:17	11:26
♿	C18	10:50	10:59	11:18	11:24	11:29	11:47	11:56
♿	C18	11:20	11:29	11:48	11:54	11:59	12:17	12:26
♿	C18	11:50	11:59	12:18	12:24	12:29	12:47	12:56
				PM Service				
♿	C18	12:20	12:29	12:48	12:54	12:59	1:17	1:26
♿	C18	12:50	12:59	1:18	1:24	1:29	1:47	1:56
♿	C18	1:20	1:29	1:48	1:54	1:59	2:17	2:26
♿	C18	1:50	1:59	2:18	2:24	2:29	2:47	2:56
♿	C18	2:20	2:29	2:48	2:54	2:59	3:17	3:26
♿	C18	2:50	2:59	3:18	3:24	3:29	3:47	3:56
♿	C18	3:20	3:29	3:48	3:54	3:59	4:17	4:26
♿	C18	3:50	3:59	4:18	4:24	4:29	4:47	4:56
♿	C18	4:20	4:29	4:48	4:54	4:59	5:17	5:26
♿	C18	4:50	4:59	5:18	5:24	5:29	5:47	5:56
♿	C18	5:20	5:29	5:48	5:54	5:59	6:17	6:26
♿	C18	5:50	5:59	6:18	6:24	6:29	6:47	6:56
♿	C18	6:20	6:29	6:48	6:54	6:59	7:17	7:26
♿	C18	6:50	6:59	7:18	7:24	7:29	7:47	7:56
♿	C18	7:20	7:29	7:48	7:54	7:59	8:17	8:26
♿	C18	7:50	7:59	8:18	8:24	8:29	8:47	8:56
♿	C18	8:20	8:29	8:48	8:54	8:59	9:17	9:26

♿ — Trip operates with wheelchair-accessible or lift-equipped bus.

▼— On St. Charles Parkway south of Post Office Road. Buses do not operate on shopping center property.

2/26/08

Using this timetable

☐ Use the map to find the stops closest to where you will get on and off the bus.

☐ Select the schedule (weekday, Saturday, Sunday) for when you will travel. Along the top of the schedule, find the stop at or nearest the point where you will get on the bus. Follow that column down to the time you want to leave.

☐ Use the same method to find the times the bus is scheduled to arrive at the stop where you will get off the bus.

☐ If the bus stop is not listed, use the time shown for the bus stop before it as the time to wait at the stop.

☐ The end-of-the-line or last stop is listed in ALL CAPS on the schedule.



Metrobus Timetable

N7

Montgomery Mall-Federal Triangle Express Line

Serves these locations

Montgomery Mall
Glen Echo
Westmoreland Circle
American University
Dupont Circle
Federal Triangle/12th and Constitution N.W.

$2.50 Express Fare

Welcome Aboard

Schedule 6-25-01 Fares 6-29-03 Reprinted 6-29-03

metro opens doors

Washington
Metropolitan Area
Transit Authority

A District of Columbia,
Maryland and Virginia
Transit Partnership

N7 Montgomery Mall-Federal Triangle Express Line

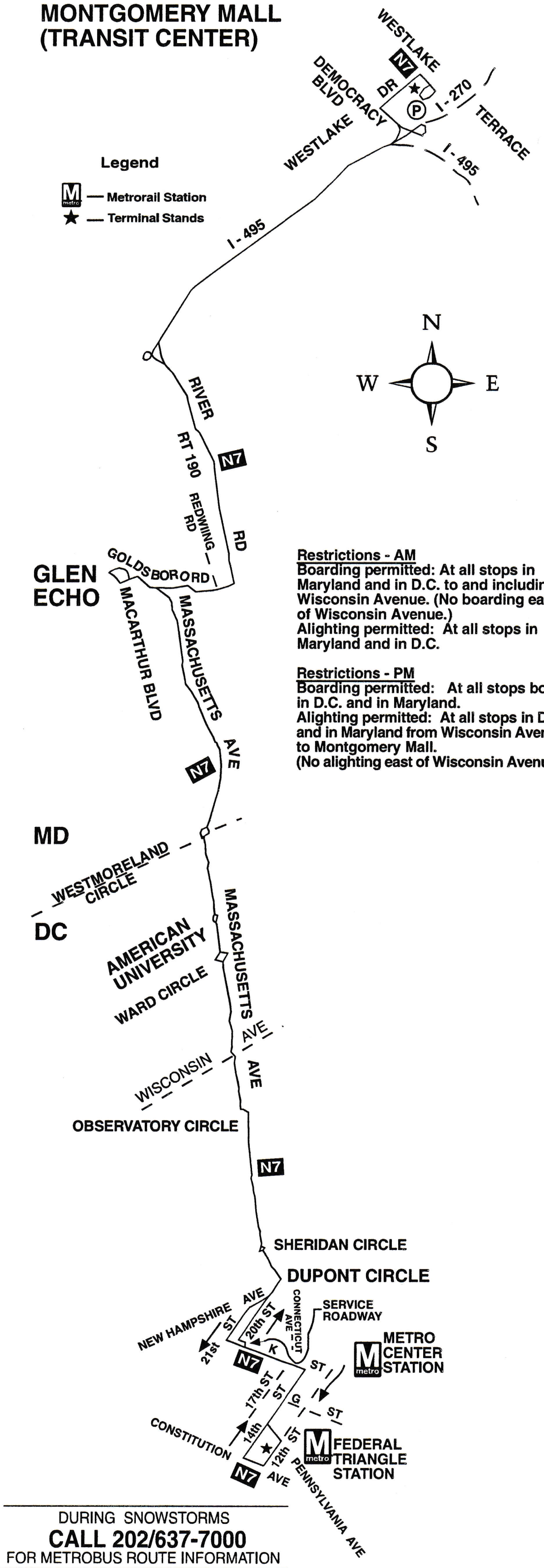
MONTGOMERY MALL
(TRANSIT CENTER)
WESTLAKE
N7
DEMOCRACY BLVD
DR
P
I-270
TERRACE
WESTLAKE
I-495
Legend
M — Metrorail Station
★ — Terminal Stands
I-495
N
W
E
S
RIVER
RT 190
N7
REDWING RD
RD
GOLDSBORO RD
GLEN ECHO
MACARTHUR BLVD
MASSACHUSETTS AVE
N7
MD
WESTMORELAND CIRCLE
DC
AMERICAN UNIVERSITY
WARD CIRCLE
MASSACHUSETTS AVE
WISCONSIN AVE
OBSERVATORY CIRCLE
N7
SHERIDAN CIRCLE
DUPONT CIRCLE
NEW HAMPSHIRE AVE
21st ST
20th ST
CONNECTICUT AVE
K
SERVICE ROADWAY
ST
METRO CENTER STATION
N7
17th ST
G ST
14th ST
CONSTITUTION AVE
12th ST
PENNSYLVANIA AVE
FEDERAL TRIANGLE STATION
N7

Restrictions - AM
Boarding permitted: At all stops in Maryland and in D.C. to and including Wisconsin Avenue. (No boarding east of Wisconsin Avenue.)
Alighting permitted: At all stops in Maryland and in D.C.

Restrictions - PM
Boarding permitted: At all stops both in D.C. and in Maryland.
Alighting permitted: At all stops in D.C. and in Maryland from Wisconsin Avenue to Montgomery Mall.
(No alighting east of Wisconsin Avenue.)

DURING SNOWSTORMS
CALL 202/637-7000
FOR METROBUS ROUTE INFORMATION

N7

Montgomery Mall-Federal Triangle Express Line

MONTGOMERY MALL — FEDERAL TRIANGLE EXPRESS LINE

Monday thru Friday

(except Holidays)

Southbound

Route Number	Montgomery Mall Transit Center	Goldsboro Rd. & MacArthur Blvd. (Glen Echo)	West-moreland Circle (DC Line)	Ward Circle (American University)	Massachusetts Ave. & Wisconsin Ave. NW	Massachusetts Ave. & 20th St.NW (Dupont Circle)	K & 17th Sts. N W (Farragut N & W) M	12th St. & Constitution Ave. NW (FEDERAL TRIANGLE) M
				AM Service				
N7	6:30	6:44	6:56	7:00	7:04	7:10	7:16	7:25
N7	7:05	7:19	7:31	7:35	7:39	7:44	7:51	8:01
N7	7:25	7:41	7:53	7:57	8:02	8:12	8:20	8:30
N7	7:45	8:03	8:15	8:19	8:25	8:36	8:45	8:55

Northbound

Route Number	12th St. & Constitution Ave. NW (Federal Triangle) M	K St. & Connecticut Ave. NW (Farragut N & W) M	Massachusetts Ave. & 20th St. NW (Dupont Circle)	Massachusetts Ave. & Wisconsin Ave. NW	Ward Circle (American University)	West-moreland Circle (DC Line)	Goldsboro Rd. & MacArthur Blvd. (Glen Echo)	MONT-GOMERY MALL Transit Center
				PM Service				
N7	4:50	5:02	5:10	5:17	5:21	5:25	5:34	5:53
N7	5:30	5:42	5:50	5:58	6:03	6:08	6:18	6:37
N7	6:10	6:25	6:36	6:48	6:54	6:58	7:08	7:26

Boarding and alighting limitations
In the morning: Customers may get on the bus at all stops in Maryland and D.C. up to and including Wisconsin Avenue. Customers may not get on the bus east of Wisconsin Avenue. You may get off the bus at any stop in Maryland or D.C.
In the afternoon: Customers may get on the bus at all stops in D.C. and Maryland. Customers may get off the bus at any stop except at stops east of Wisconsin Avenue.

N11,13

Branch Ave.- King St. Express Line

Serves these locations

Branch Ave station (N11)
Suitland station (N13)
St. Barnabas Rd. (N13)
Oxon Hill Rd. (N11)
Oxon Hill Park & Ride Lot (N11)
Eisenhower Ave station (N11)
King Street station

Effective as of
12-29-02

Washington Metropolitan Area Transit Authority

A District of Columbia, Maryland and Virginia Transit Partnership

Using this timetable

- ☐ Use the map to find the stops closest to where you will get on and off the bus.
- ☐ Select the schedule (weekday, Saturday, Sunday) for when you will travel. Along the top of the schedule, find the stop at or nearest the point where you will get on the bus. Follow that column down to the time you want to leave.
- ☐ Use the same method to find the times the bus is scheduled to arrive at the stop where you will get off the bus.
- ☐ If the bus stop is not listed, use the time shown for the bus stop before it as the time to wait at the stop.
- ☐ The end-of-the-line or last stop is listed in ALL CAPS on the schedule.

Weekday Eastbound

Route Number	King Street	Eisenhower Ave. & Swamp Fox Rd. (Eisenhower Ave)	Oxon Hill Park & Ride Lot	St. Barnabas Rd. & Holly Tree Rd.	SUITLAND	BRANCH AVE
			AM Service			
♿ N13	5:30	-	-	5:48	5:54	-
♿ N13	6:00	-	-	6:18	6:24	-
♿ N13	6:30	-	-	6:48	6:54	-
♿ N13	7:02	-	-	7:20	7:26	-
N13	7:35	-	-	7:55	8:02	-
♿ N13	8:05	-	-	8:25	8:32	-
			PM Service			
N11	3:18	3:24	3:37	-	-	3:49
N11	3:48	3:55	4:11	-	-	4:26
N11	4:21	4:28	4:41	-	-	4:56
N11	4:53	5:00	5:13	-	-	5:28
N11	5:25	5:32	5:45	-	-	6:00
N11	5:57	6:04	6:17	-	-	6:32
N11	6:27	6:32	6:42	-	-	6:57

♿ — Trip operates with wheelchair-accessible or lift-equipped bus.
Board only in Virginia. Board and alight in Maryland.

Weekday Westbound

Route Number	Branch Ave	Suitland	St. Barnabas Rd. & Holly Tree Rd.	Oxon Hill Park & Ride Lot	Eisenhower. & Stovall St. (Eisenhower Ave.)	KING STREET
			AM Service			
♿ N11	5:15	-	-	5:27	5:43	5:50
♿ N11	5:45	-	-	5:57	6:13	6:20
♿ N11	6:15	-	-	6:27	6:43	6:50
♿ N11	6:45	-	-	6:59	7:21	7:29
♿ N11	7:15	-	-	7:29	7:51	7:59
♿ N11	7:47	-	-	8:01	8:23	8:31
N11	8:20	-	-	8:30	8:48	8:56
			PM Service			
N13	-	3:15	3:20	-	-	3:40
N13	-	3:45	3:51	-	-	4:13
N13	-	4:15	4:21	-	-	4:43
N13	-	4:47	4:53	-	-	5:15
N13	-	5:19	5:25	-	-	5:47
N13	-	5:51	5:57	-	-	6:19
N13	-	6:21	6:26	-	-	6:46

♿ — Trip operates with wheelchair-accessible or lift-equipped bus.
Board and alight in Maryland. Alight only in Virginia.

N11,13

Branch Ave.- King St. Express Line

Serves these locations
Branch Ave station (N11)
Suitland station (N13)
St. Barnabas Rd. (N13)
Oxon Hill Rd. (N11)
Oxon Hill Park & Ride Lot (N11)
Eisenhower Ave station (N11)
King Street station

Effective as of
12-29-02

Washington Metropolitan Area Transit Authority

A District of Columbia, Maryland and Virginia Transit Partnership

The $2.00 express fare applies to all passengers, including those riding only within Maryland.

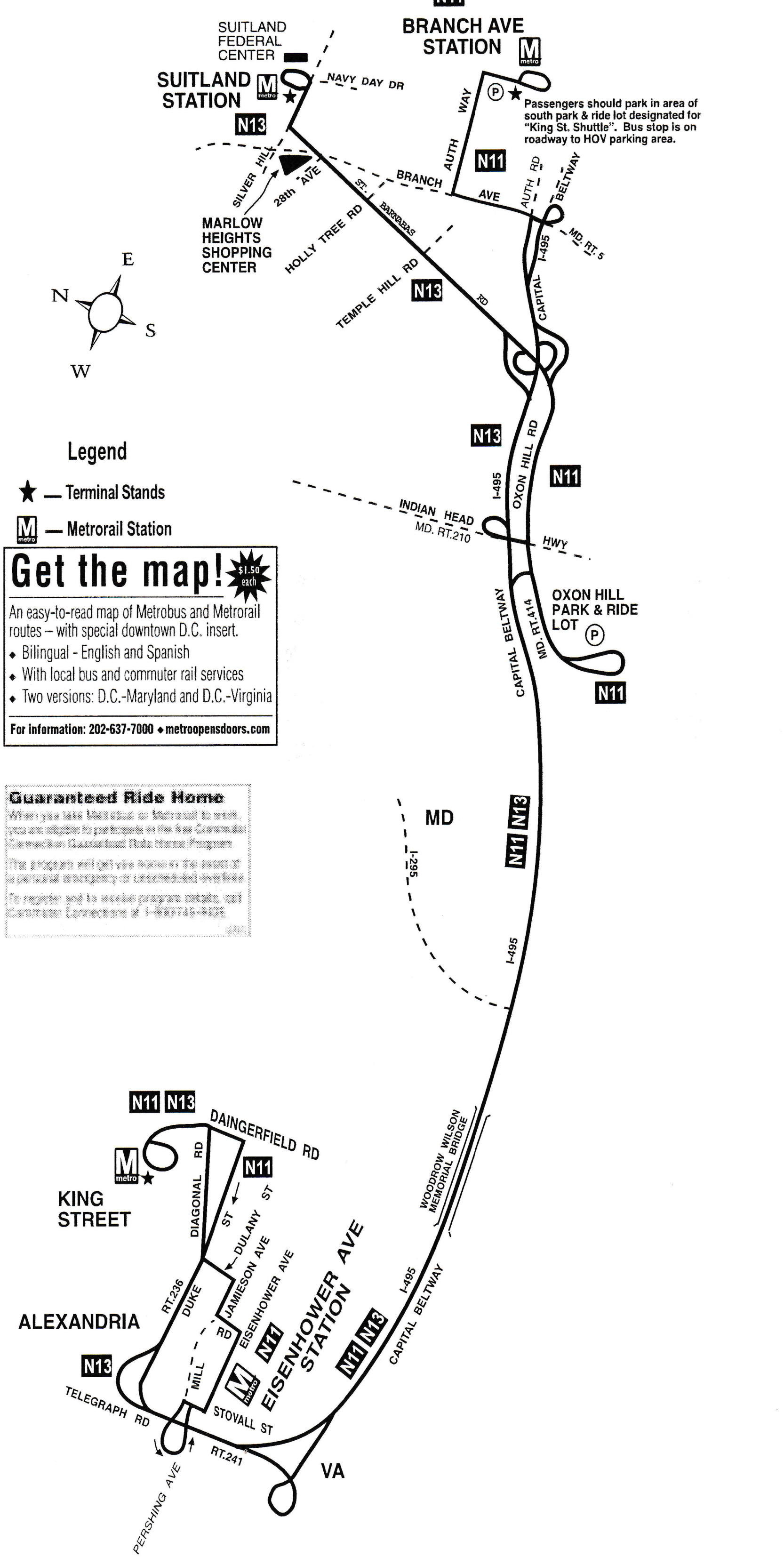
N11
BRANCH AVE STATION
SUITLAND FEDERAL CENTER
SUITLAND STATION
N13
NAVY DAY DR
AUTH WAY
Passengers should park in area of south park & ride lot designated for "King St. Shuttle". Bus stop is on roadway to HOV parking area.
N11
BRANCH AVE
AUTH RD
BELTWAY
MD. RT. 5
SILVER HILL
28th AVE
MARLOW HEIGHTS SHOPPING CENTER
HOLLY TREE RD
ST. BARNABAS RD
TEMPLE HILL RD
N13
E
N
S
W
I-495
CAPITAL
N13
OXON HILL RD
N11
I-495
INDIAN HEAD HWY
MD. RT.210
CAPITAL BELTWAY
MD. RT.414
OXON HILL PARK & RIDE LOT
N11
MD
I-295
N11 N13
I-495
WOODROW WILSON MEMORIAL BRIDGE
N11 N13
DAINGERFIELD RD
N11
KING STREET
DIAGONAL RD
DULANY ST
JAMIESON AVE
EISENHOWER AVE
EISENHOWER AVE STATION
N11
N11 N13
I-495
CAPITAL BELTWAY
ALEXANDRIA
RT.236
DUKE
RD
MILL
N13
TELEGRAPH RD
STOVALL ST
RT.241
PERSHING AVE
VA

Legend
★ — Terminal Stands
Ⓜ — Metrorail Station

Get the map! $1.50 each

An easy-to-read map of Metrobus and Metrorail routes – with special downtown D.C. insert.
- Bilingual - English and Spanish
- With local bus and commuter rail services
- Two versions: D.C.-Maryland and D.C.-Virginia

For information: 202-637-7000 ◆ metroopensdoors.com

Guaranteed Ride Home
[illegible]

Using this timetable

- ☐ Use the map to find the stops closest to where you will get on and off the bus.
- ☐ Select the schedule (weekday, Saturday, Sunday) for when you will travel. Along the top of the schedule, find the stop at or nearest the point where you will get on the bus. Follow that column down to the time you want to leave.
- ☐ Use the same method to find the times the bus is scheduled to arrive at the stop where you will get off the bus.
- ☐ If the bus stop is not listed, use the time shown for the bus stop before it as the time to wait at the stop.
- ☐ The end-of-the-line or last stop is listed in ALL CAPS on the schedule.



Metrobus Timetable

W9

Defense Facilities Shuttle

Serves these locations
Anacostia station
Naval District Washington-Anacostia Annex
Defense Intelligence Agency
Bolling Air Force Base

Special 75¢ Fare

Welcome Aboard

Schedule 6-27-04

metro opens doors

Washington
Metropolitan Area
Transit Authority

A District of Columbia,
Maryland and Virginia
Transit Partnership

Defense Facilities Shuttle
Route W9

For route and schedule information

Call 202-637-7000

www.metroopensdoors.com

Legend

- M — Metrorail Station
- ★ — Terminal Stands
- ▬▮ — Alternate AM routing to Bolling AFB

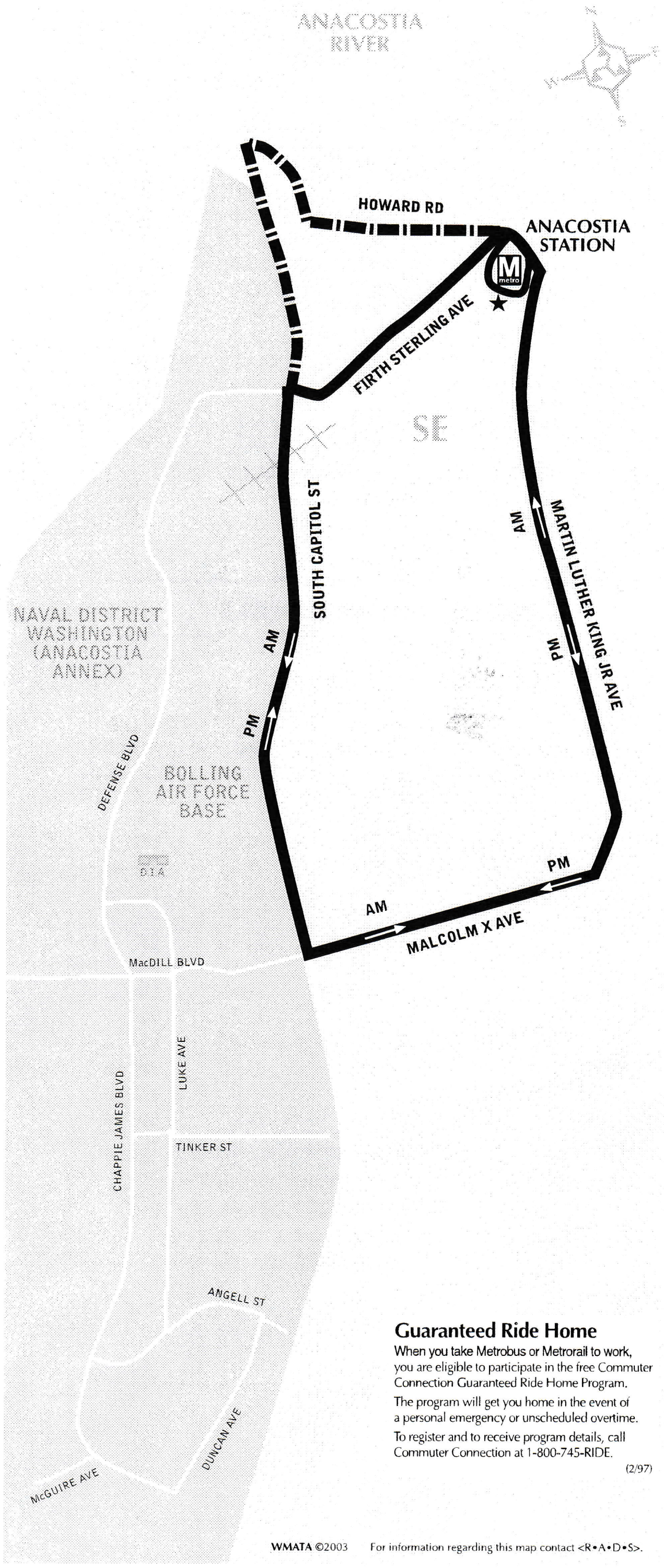

ANACOSTIA RIVER
N
E
S
W
HOWARD RD
ANACOSTIA STATION
FIRTH STERLING AVE
SE
SOUTH CAPITOL ST
MARTIN LUTHER KING JR AVE
AM
PM
NAVAL DISTRICT WASHINGTON (ANACOSTIA ANNEX)
DEFENSE BLVD
BOLLING AIR FORCE BASE
DIA
MacDILL BLVD
MALCOLM X AVE
LUKE AVE
CHAPPIE JAMES BLVD
TINKER ST
ANGELL ST
DUNCAN AVE
McGUIRE AVE

Guaranteed Ride Home

When you take Metrobus or Metrorail to work, you are eligible to participate in the free Commuter Connection Guaranteed Ride Home Program.

The program will get you home in the event of a personal emergency or unscheduled overtime.

To register and to receive program details, call Commuter Connection at 1-800-745-RIDE.

(2/97)

WMATA ©2003

For information regarding this map contact <R•A•D•S>.

W9

Defense Facilities Shuttle

Counterclockwise Loop

Route Number	Anacostia	South Capitol St. & Firth Sterling Ave.	Malcolm X Ave. & South Capitol St.	ANACOSTIA
		AM Service		
♿ W9	6:09	6:17	6:21	6:33
♿ W9	6:23	6:31	6:35	6:47
♿ W9	6:38	6:46	6:50	7:02
♿ W9	6:53	7:01	7:05	7:17
♿ W9	7:08	7:16	7:20	7:32
♿ W9	7:23	7:31	7:35	7:47
♿ W9	7:38	7:46	7:50	8:02
♿ W9	7:53	8:01	8:05	8:17
♿ W9	8:08	8:16	8:20	8:32
♿ W9	8:23	8:31	8:35	8:47
♿ W9	8:38	8:46	8:50	9:02

♿ — Trip operates with wheelchair-accessible or lift-equipped bus.

Clockwise Loop

Route Number	Anacostia	Malcolm X Ave. & South Capitol St.	South Capitol St. & Firth Sterling Ave.	ANACOSTIA
		PM Service		
♿ W9	3:13	3:22	3:25	3:31
♿ W9	3:28	3:37	3:40	3:46
♿ W9	3:43	3:52	3:55	4:01
♿ W9	3:58	4:07	4:10	4:16
♿ W9	4:13	4:22	4:25	4:31
♿ W9	4:28	4:37	4:40	4:46
♿ W9	4:43	4:52	4:55	5:01
♿ W9	4:58	5:07	5:10	5:16
♿ W9	5:13	5:22	5:25	5:31
♿ W9	5:28	5:37	5:40	5:46
♿ W9	5:43	5:52	5:55	6:01
♿ W9	6:13	6:22	6:25	6:31
♿ W9	6:43	6:52	6:55	7:01

♿ — Trip operates with wheelchair-accessible or lift-equipped bus.

From Anacostia station to Malcolm X Ave. & South Capitol St. trips sign BOLLING AIR FORCE BASE.
From Malcolm X Ave. & South Capitol St. to Anacostia station trips sign ANACOSTIA STATION.

2/26/08

Using this timetable

- ☐ Use the map to find the stops closest to where you will get on and off the bus.
- ☐ Select the schedule (weekday, Saturday, Sunday) for when you will travel. Along the top of the schedule, find the stop at or nearest the point where you will get on the bus. Follow that column down to the time you want to leave.
- ☐ Use the same method to find the times the bus is scheduled to arrive at the stop where you will get off the bus.
- ☐ If the bus stop is not listed, use the time shown for the bus stop before it as the time to wait at the stop.
- ☐ The end-of-the-line or last stop is listed in ALL CAPS on the schedule.



Metrobus Timetable

Z1,4

Glenmont-Silver Spring Line

Serves these locations

Glenmont station
Colesville
Tamarack (Z1)
Tanglewood (Z1)
Verizon Chesapeake Complex (Z1)
White Oak (Z4)
Four Corners
Silver Spring station

Welcome Aboard

Schedule 6-30-02 Fares 6-29-03 Reprinted 6-29-03

M metro opens doors

**Washington
Metropolitan Area
Transit Authority**

*A District of Columbia,
Maryland and Virginia
Transit Partnership*

Glenmont - Silver Spring Line
Routes Z1,4

DURING SNOWSTORMS
CALL 202/637-7000
FOR METROBUS ROUTE INFORMATION

Legend

M — Metrorail Station
★ — Terminal Stands

Get the map! $1.50 each

An easy-to-read map of Metrobus and Metrorail routes – with special downtown D.C. insert.
- Bilingual - English and Spanish
- With local bus and commuter rail services
- Two versions: D.C.-Maryland and D.C.-Virginia

For information: 202-637-7000 ◆ metroopensdoors.com

Guaranteed Ride Home

When you take Metrobus or Metrorail to work, you are eligible to participate in the free Commuter Connections Guaranteed Ride Home Program.

The program will get you home in the event of a personal emergency or unscheduled overtime.

To register and to receive program details, call Commuter Connections at 1-800/745-RIDE.



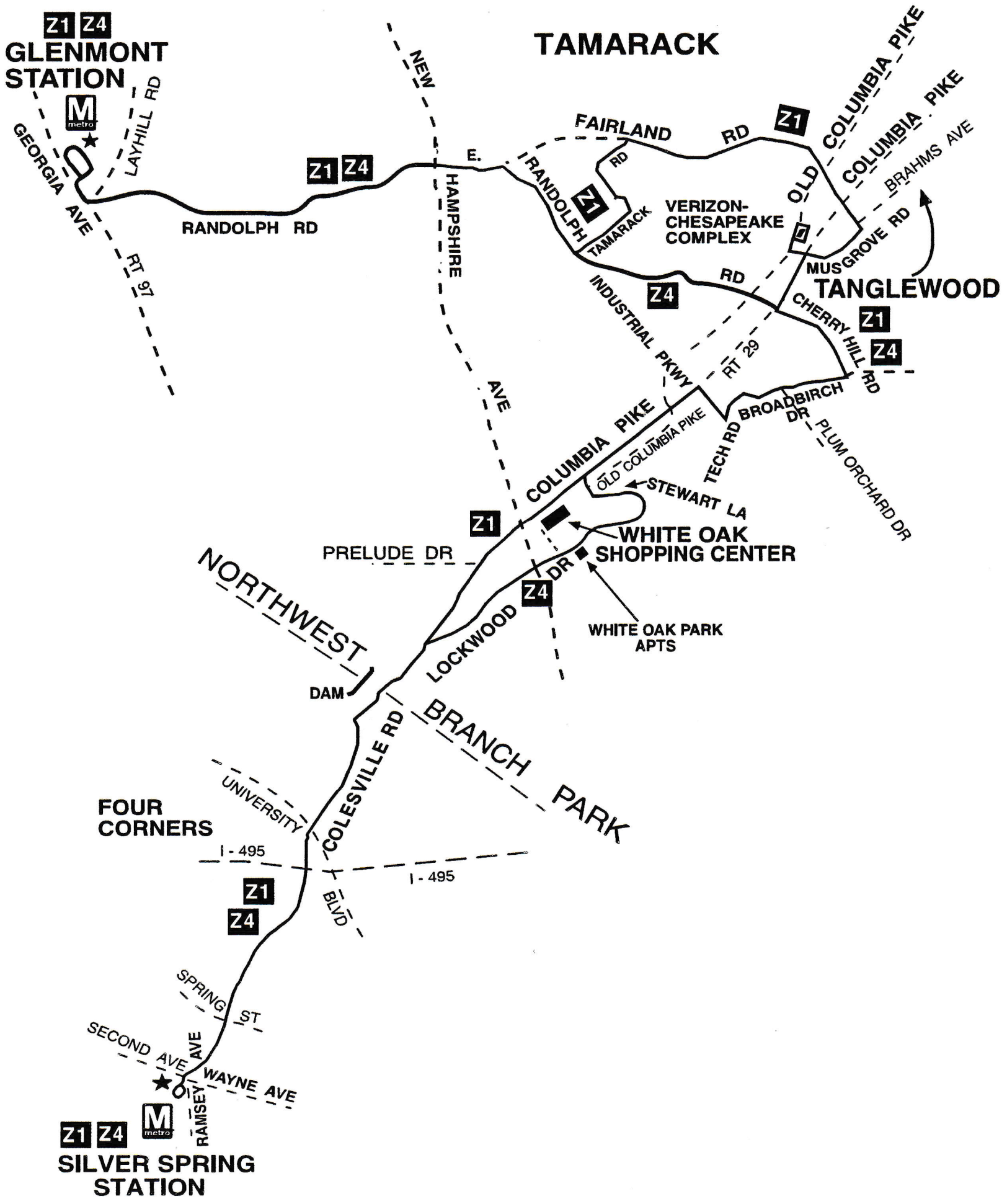
Z1 Z4
GLENMONT STATION
GEORGIA AVE
LAYHILL RD
RT 97
RANDOLPH RD
Z1 Z4
NEW HAMPSHIRE AVE
E. RANDOLPH RD
TAMARACK
FAIRLAND RD
Z1
COLUMBIA PIKE
OLD COLUMBIA PIKE
BRAHMS AVE
RD
TAMARACK
VERIZON-CHESAPEAKE COMPLEX
MUSGROVE RD
TANGLEWOOD
Z4
INDUSTRIAL PKWY
RT 29
CHERRY HILL RD
Z1
Z4
BROADBIRCH DR
PLUM ORCHARD DR
TECH RD
OLD COLUMBIA PIKE
STEWART LA
Z1
WHITE OAK SHOPPING CENTER
PRELUDE DR
LOCKWOOD DR
Z4
WHITE OAK PARK APTS
NORTHWEST BRANCH PARK
DAM
COLESVILLE RD
UNIVERSITY BLVD
FOUR CORNERS
I - 495
I - 495
Z1
Z4
SPRING ST
SECOND AVE
WAYNE AVE
RAMSEY AVE
Z1 Z4
SILVER SPRING STATION

Z1,4

Glenmont-Silver Spring Line

Weekday Northbound

Route Number	Silver Spring M	Colesville Rd. & Spring St.	Colesville Rd. & Universtiy Blvd. (Four Corners)	Lockwood Dr. at White Oak Park Apts.	Stewart La. & Old Columbia Pike	Broadbirch Dr. & Plum Orchard Dr.	Verizon Chesapeake Complex	Fairland Rd. & Brahms Ave. (Tanglewood)	Randolph Rd. & New Hampshire Ave. (Colesville)	Randolph Rd. & Georgia Ave. (Glenmont)	GLENMONT M
AM Service											
♿ Z1	4:55	4:58	5:02	-	-	5:10	5:17	5:22	5:35	5:42	5:44
♿ Z1	5:25	5:28	5:32	-	-	5:40	5:47	5:52	6:05	6:12	6:14
♿ Z1	5:55	5:58	6:02	-	-	6:10	6:17	6:22	6:35	6:42	6:44
♿ Z1	6:25	6:28	6:32	-	-	6:40	6:47	6:52	7:05	7:12	7:14
♿ Z1	6:57	7:00	7:06	-	-	7:15	7:22	7:28	7:39	7:50	7:52
♿ Z1	7:27	7:32	7:37	-	-	7:46	7:54	7:58	8:08	8:16	8:18
♿ Z1	7:57	8:02	8:07	-	-	8:16	8:24	8:28	8:38	8:46	8:48
♿ Z1	8:27	8:32	8:37	-	-	8:46	8:54	8:58	9:08	9:16	9:18
♿ Z1	8:55	9:00	9:05	-	-	9:14	9:22	9:26	9:36	9:44	9:46
PM Service											
♿ Z4	3:40	3:45	3:51	3:58	4:05	4:11	-	-	4:23	4:29	4:31
♿ Z4	4:10	4:15	4:21	4:28	4:35	4:41	-	-	4:53	4:59	5:01
♿ Z4	4:40	4:45	4:51	4:58	5:05	5:11	-	-	5:23	5:29	5:31
♿ Z4	5:10	5:15	5:21	5:28	5:35	5:41	-	-	5:53	5:59	6:01
♿ Z4	5:40	5:47	5:54	6:00	6:05	6:09	-	-	6:21	6:28	6:30
♿ Z4	6:10	6:17	6:24	6:30	6:35	6:39	-	-	6:51	6:58	7:00
♿ Z4	6:42	6:46	6:52	6:58	7:04	7:09	-	-	7:17	7:24	7:28
♿ Z4	7:10	7:14	7:20	7:26	7:32	7:37	-	-	7:45	7:52	7:56
♿ Z4	7:35	7:39	7:45	7:51	7:57	8:02	-	-	8:10	8:17	8:21
♿ Z4	8:05	8:09	8:15	8:21	8:27	8:32	-	-	8:40	8:47	8:51
♿ Z4	8:35	8:38	8:44	8:50	8:55	9:00	-	-	9:07	9:13	9:15

♿ — Trip operates with wheelchair-accessible or lift-equipped bus.

Weekday Southbound

Route Number	Glenmont M	Randolph Rd. & Georgia Ave. (Glenmont)	East Randolph Rd. & New Hampshire Ave. (Colesville)	Fairland Rd. & Brahms Ave. (Tanglewood)	Verizon Chesapeake Complex	Broadbirch Dr. & Plum Orchard Dr.	Stewart La. & Old Columbia Pike	Lockwood Dr. at exit from White Oak Shopping Center	Colesville Rd. & Universtiy Blvd. (Four Corners)	Colesville Rd. & Spring St.	SILVER SPRING M
AM Service											
♿ Z4	5:40	5:42	5:49	-	-	5:55	6:00	6:05	6:15	6:20	6:22
♿ Z4	6:04	6:07	6:14	-	-	6:22	6:28	6:34	6:46	6:50	6:52
♿ Z4	6:34	6:37	6:44	-	-	6:52	6:58	7:04	7:16	7:20	7:22
♿ Z4	7:00	7:03	7:11	-	-	7:21	7:28	7:32	7:42	7:50	7:52
♿ Z4	7:30	7:33	7:41	-	-	7:51	7:58	8:02	8:12	8:20	8:22
♿ Z4	8:04	8:08	8:16	-	-	8:23	8:31	8:36	8:45	8:50	8:52
PM Service											
♿ Z1	3:02	3:06	3:14	3:25	3:31	3:39	-	-	3:51	3:57	3:59
♿ Z1	3:32	3:36	3:44	3:55	4:01	4:09	-	-	4:21	4:27	4:29
♿ Z1	4:02	4:06	4:14	4:25	4:31	4:39	-	-	4:51	4:57	4:59
♿ Z1	4:36	4:41	4:50	5:01	5:07	5:14	-	-	5:25	5:31	5:35
♿ Z1	5:06	5:11	5:20	5:31	5:37	5:44	-	-	5:55	6:01	6:05
♿ Z1	5:36	5:41	5:50	6:01	6:07	6:14	-	-	6:25	6:31	6:35
♿ Z1	6:06	6:11	6:19	6:30	6:36	6:42	-	-	6:52	6:56	6:58
♿ Z1	6:36	6:41	6:49	7:00	7:06	7:12	-	-	7:22	7:26	7:28
♿ Z1	7:06	7:11	7:19	7:30	7:36	7:42	-	-	7:52	7:56	7:58
♿ Z1	7:36	7:41	7:49	8:00	8:06	8:12	-	-	8:22	8:26	8:28

♿ — Trip operates with wheelchair-accessible or lift-equipped bus.

2/26/08

Using this timetable

- ☐ Use the map to find the stops closest to where you will get on and off the bus.
- ☐ Select the schedule (weekday, Saturday, Sunday) for when you will travel. Along the top of the schedule, find the stop at or nearest the point where you will get on the bus. Follow that column down to the time you want to leave.
- ☐ Use the same method to find the times the bus is scheduled to arrive at the stop where you will get off the bus.
- ☐ If the bus stop is not listed, use the time shown for the bus stop before it as the time to wait at the stop.
- ☐ The end-of-the-line or last stop is listed in ALL CAPS on the schedule.



Metrobus Timetable

Z7,17

Calverton Express Line

Serves these locations
Calverton
Westfarm Technology Park (Z17)
Four Corners
Silver Spring station

Welcome Aboard

Schedule 6-29-03 Fares 6-29-03

M metro opens doors

Washington
Metropolitan Area
Transit Authority

A District of Columbia,
Maryland and Virginia
Transit Partnership

Calverton Express Line
Routes Z7, Z17

For route and schedule information
Call 202-637-7000
www.metroopensdoors.com

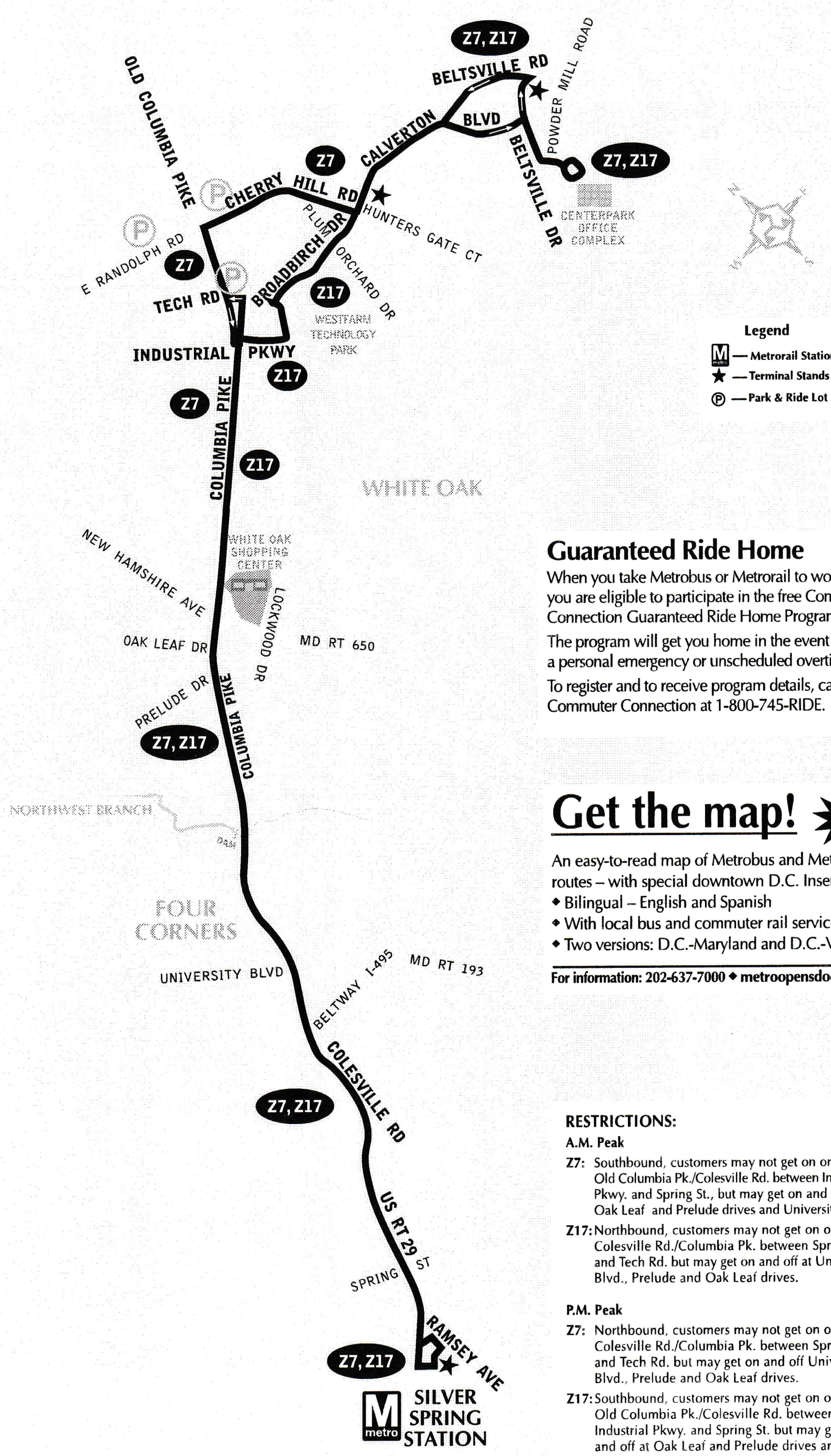
Z7, Z17
BELTSVILLE RD
POWDER MILL ROAD
BLVD
CALVERTON
BELTSVILLE DR
Z7, Z17
CENTERPARK OFFICE COMPLEX
OLD COLUMBIA PIKE
Z7
CHERRY HILL RD
HUNTERS GATE CT
PLUM
BROADBIRCH DR
ORCHARD DR
E RANDOLPH RD
Z7
TECH RD
Z17
WESTFARM TECHNOLOGY PARK
INDUSTRIAL PKWY
Z17
Z7
COLUMBIA PIKE
Z17
WHITE OAK
NEW HAMSHIRE AVE
WHITE OAK SHOPPING CENTER
LOCKWOOD DR
OAK LEAF DR
MD RT 650
PRELUDE DR
COLUMBIA PIKE
Z7, Z17
NORTHWEST BRANCH
DAM
FOUR CORNERS
UNIVERSITY BLVD
BELTWAY I-495
MD RT 193
COLESVILLE RD
Z7, Z17
US RT 29
SPRING ST
RAMSEY AVE
Z7, Z17
SILVER SPRING STATION
metro

Legend

- M — Metrorail Station
- ★ — Terminal Stands
- Ⓟ — Park & Ride Lot

Guaranteed Ride Home

When you take Metrobus or Metrorail to work, you are eligible to participate in the free Commuter Connection Guaranteed Ride Home Program.

The program will get you home in the event of a personal emergency or unscheduled overtime.

To register and to receive program details, call Commuter Connection at 1-800-745-RIDE.

(2/97)

Get the map!

$1.50 each

An easy-to-read map of Metrobus and Metrorail routes – with special downtown D.C. Insert.

- Bilingual – English and Spanish
- With local bus and commuter rail services
- Two versions: D.C.-Maryland and D.C.-Virginia

For information: 202-637-7000 ◆ metroopensdoors.com

RESTRICTIONS:

A.M. Peak

Z7: Southbound, customers may not get on or off on Old Columbia Pk./Colesville Rd. between Industrial Pkwy. and Spring St., but may get on and off at Oak Leaf and Prelude drives and University Blvd.

Z17: Northbound, customers may not get on or off on Colesville Rd./Columbia Pk. between Spring St. and Tech Rd. but may get on and off at University Blvd., Prelude and Oak Leaf drives.

P.M. Peak

Z7: Northbound, customers may not get on or off on Colesville Rd./Columbia Pk. between Spring St. and Tech Rd. but may get on and off University Blvd., Prelude and Oak Leaf drives.

Z17: Southbound, customers may not get on or off on Old Columbia Pk./Colesville Rd. between Industrial Pkwy. and Spring St. but may get on and off at Oak Leaf and Prelude drives and University Blvd.

WMATA ©2003 For information regarding this map contact <R•A•D•S>.

Z7,17
Calverton Express Line

Calverton Express Line
Monday thru Friday

Southbound

Route Number	Calverton Blvd. & Hunters Gate Ct.	Beltsville Dr. & Beltsville Rd. (Calverton)	Broadbirch Dr. & Plum Orchard Dr.	Old Columbia Pike & Tech Rd.	Colesville Rd. & University Blvd. (Four Corners)	Colesville Rd. & Spring St.	SILVER SPRING M
			AM Service				
Z7	6:09	6:12	-	6:21	6:30	6:35	6:37
Z7	6:43	6:46	-	6:56	7:09	7:15	7:18
Z7	-	7:18	-	7:28	7:41	7:47	7:50
Z7	-	7:53	-	8:03	8:16	8:22	8:25
Z7	-	8:25	-	8:36	8:44	8:50	8:53
			PM Service				
Z17	-	5:08	5:12	-	5:21	5:27	5:30
♿ Z17	-	5:38	5:42	-	5:51	5:57	6:00

♿ — Trip operates with wheelchair-accessible or lift-equipped bus.

Northbound

Route Number	Silver Spring M	Colesville Rd. & Spring St.	Colesville Rd. & University Blvd. (Four Corners)	Tech Rd. & Columbia Pike	Broadbirch Dr. & Plum Orchard Dr.	Center Park Office Complex	Beltsville Dr. & Beltsville Rd. (CALVERTON)
			AM Service				
Z17	6:49	6:52	6:57	-	7:05	7:10	7:14
Z17	7:22	7:25	7:31	-	7:39	7:45	7:49
Z17	7:54	7:57	8:03	-	8:11	8:17	8:21
			PM Service				
Z7	4:30	4:34	4:41	4:49	-	5:00	5:05
Z7	5:00	5:04	5:11	5:19	-	5:30	5:35
Z7	5:30	5:34	5:41	5:49	-	-	5:59
♿ Z7	6:04	6:08	6:13	6:20	-	-	6:30
Z7	6:30	6:34	6:39	6:46	-	-	6:56

♿ — Trip operates with wheelchair-accessible or lift-equipped bus.

NOTE: Passengers boarding on Calverton Blvd. east of Beltsville Drive and at Centerpark will be permitted to remain on bus for southbound Route Z7 or Z17 trip to Silver Spring at no additional fare.

ENTRANCES (early or all day closings)

These entrances close early or all day on weekends to reduce operating costs. Other entrances at these stations are open.

STATION	WEEKDAY	WEEKENDS
Arlington Cemetery		
Oct 1-Apr 1	7 p.m.	7 p.m.
Apr 2-Sep 30	10 p.m.	10 p.m.
Farragut North—Conn. & L Sts.,	10 p.m.	all day
Farragut West—17th St.	midnight	all day
Judiciary Square—4th St.	midnight	all day
L'Enfant Plaza—7th & D Sts.	midnight	all day
McPherson Square—Vermont & Eye St.	10 p.m.	10 p.m.
Silver Spring—North	10 p.m.	all day
Smithsonian—The Mall	10 p.m.	10 p.m.

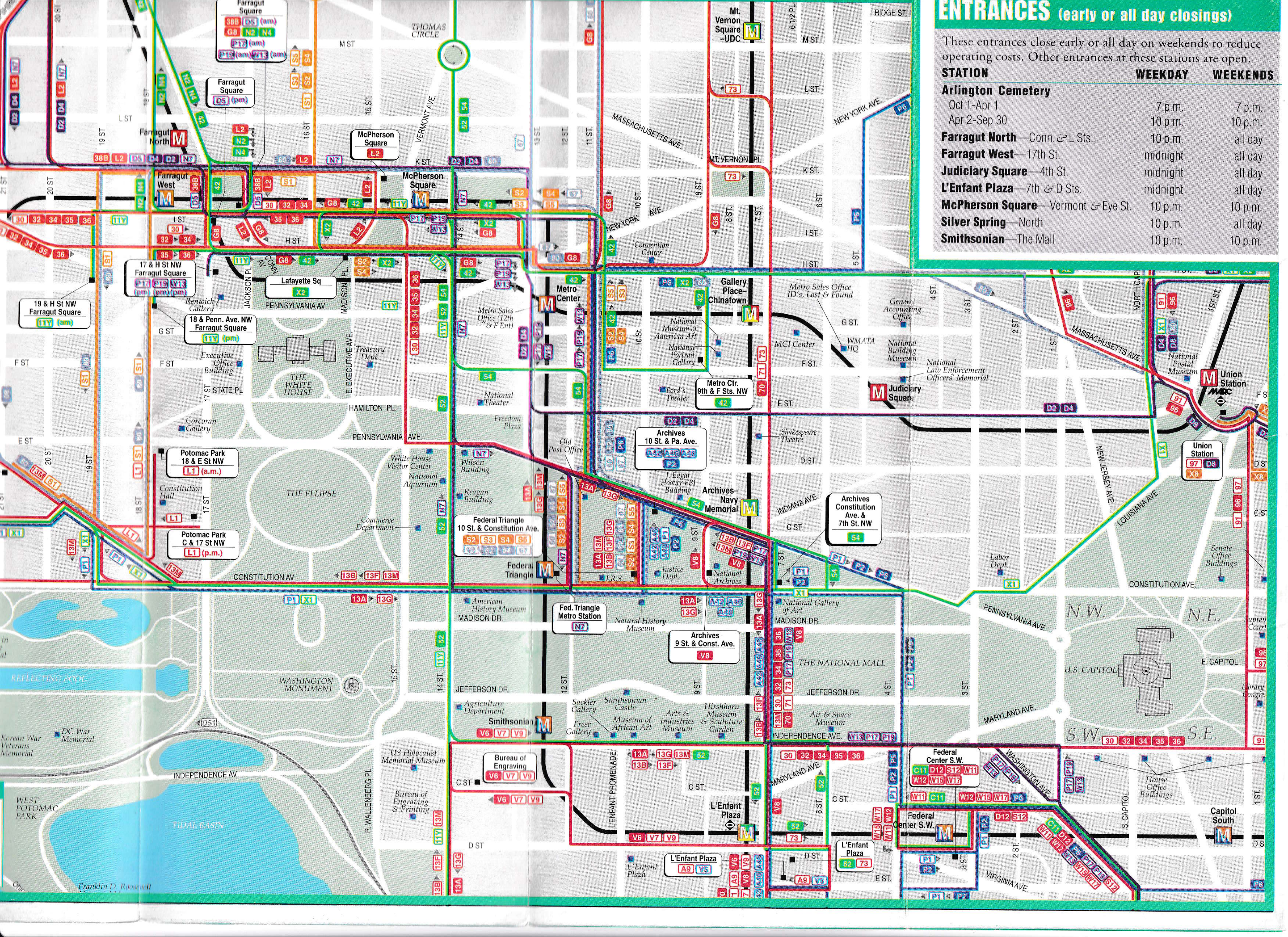

Farragut Square
38B D5 (am)
G8 N2 N4
P17 (am)
P19 (am) W13 (am)
THOMAS CIRCLE
M ST
Mt. Vernon Square -UDC
RIDGE ST.
Farragut Square
D5 (pm)
L ST
Farragut North
McPherson Square
L2
VERMONT AVE.
MASSACHUSETTS AVE.
NEW YORK AVE.
K ST
MT. VERNON PL.
Farragut West
McPherson Square
I ST
H ST
NEW YORK AVE.
Convention Center
17 & H St NW Farragut Square
P17 P19 W13
(pm) (pm) (pm)
19 & H St NW Farragut Square
11Y (am)
Renwick Gallery
18 & Penn. Ave. NW Farragut Square
11Y (pm)
Lafayette Sq
X2
JACKSON PL.
MADISON PL.
PENNSYLVANIA AV
Metro Center
Gallery Place–Chinatown
Metro Sales Office ID's, Lost & Found
General Accounting Office
Metro Sales Office (12th & F Ent)
National Museum of American Art
National Portrait Gallery
MCI Center
WMATA HQ
National Building Museum
National Law Enforcement Officers' Memorial
National Postal Museum
Union Station
MARC
G ST
F ST
Executive Office Building
Treasury Dept.
THE WHITE HOUSE
STATE PL
E. EXECUTIVE AVE.
HAMILTON PL.
National Theater
Freedom Plaza
Metro Ctr. 9th & F Sts. NW
42
Ford's Theater
Judiciary Square
E ST.
Corcoran Gallery
PENNSYLVANIA AVE.
Old Post Office
Archives 10 St. & Pa. Ave.
A42 A46 A48
P2
Shakespeare Theatre
D ST.
Union Station
97 D8
X8
Potomac Park 18 & E St NW
L1 (a.m.)
White House Visitor Center
National Aquarium
Wilson Building
Reagan Building
J. Edgar Hoover FBI Building
Archives–Navy Memorial
INDIANA AVE.
Archives Constitution Ave. & 7th St. NW
54
NEW JERSEY AVE.
LOUISIANA AVE.
Constitution Hall
THE ELLIPSE
Commerce Department
Federal Triangle 10 St. & Constitution Ave.
S2 S3 S4 S5
60 62 64 67
Potomac Park C & 17 St NW
L1 (p.m.)
Federal Triangle
I.R.S.
Justice Dept.
National Archives
C ST.
Labor Dept.
Senate Office Buildings
CONSTITUTION AV
CONSTITUTION AVE.
American History Museum
MADISON DR.
Fed. Triangle Metro Station
N7
Natural History Museum
Archives 9 St. & Const. Ave.
V8
National Gallery of Art
MADISON DR.
PENNSYLVANIA AVE.
N.W.
N.E.
Supreme Court
REFLECTING POOL
WASHINGTON MONUMENT
THE NATIONAL MALL
U.S. CAPITOL
E. CAPITOL
Library of Congress
JEFFERSON DR.
JEFFERSON DR.
Agriculture Department
Sackler Gallery
Smithsonian Castle
Freer Gallery
Museum of African Art
Arts & Industries Museum
Hirshhorn Museum & Sculpture Garden
Air & Space Museum
MARYLAND AVE.
Smithsonian
V6 V7 V9
INDEPENDENCE AVE.
S.W.
S.E.
Korean War Veterans Memorial
DC War Memorial
D51
US Holocaust Memorial Museum
Bureau of Engraving
V6 V7 V9
INDEPENDENCE AV
C ST
L'ENFANT PROMENADE
C ST.
MARYLAND AVE.
WASHINGTON AVE.
Federal Center S.W.
C11 D12 S12 W11
W12 W15 W17
House Office Buildings
WEST POTOMAC PARK
Bureau of Engraving & Printing
R. WALLENBERG PL
TIDAL BASIN
L'Enfant Plaza
Federal Center S.W.
Capitol South
S. CAPITOL
D ST
L'Enfant Plaza
L'Enfant Plaza
A9 V5
D ST.
L'Enfant Plaza
52 73
E ST.
VIRGINIA AVE.
Franklin D. Roosevelt

ENTRANCES

These entrances clos
operating costs. Oth

STATION

Arlington Cemetery
Oct 1-Apr 1
Apr 2-Sep 30

Farragut North—Conn
Farragut West—17th S
Judiciary Square—4th
L'Enfant Plaza—7th &
McPherson Square—V
Silver Spring—North
Smithsonian—The Mall

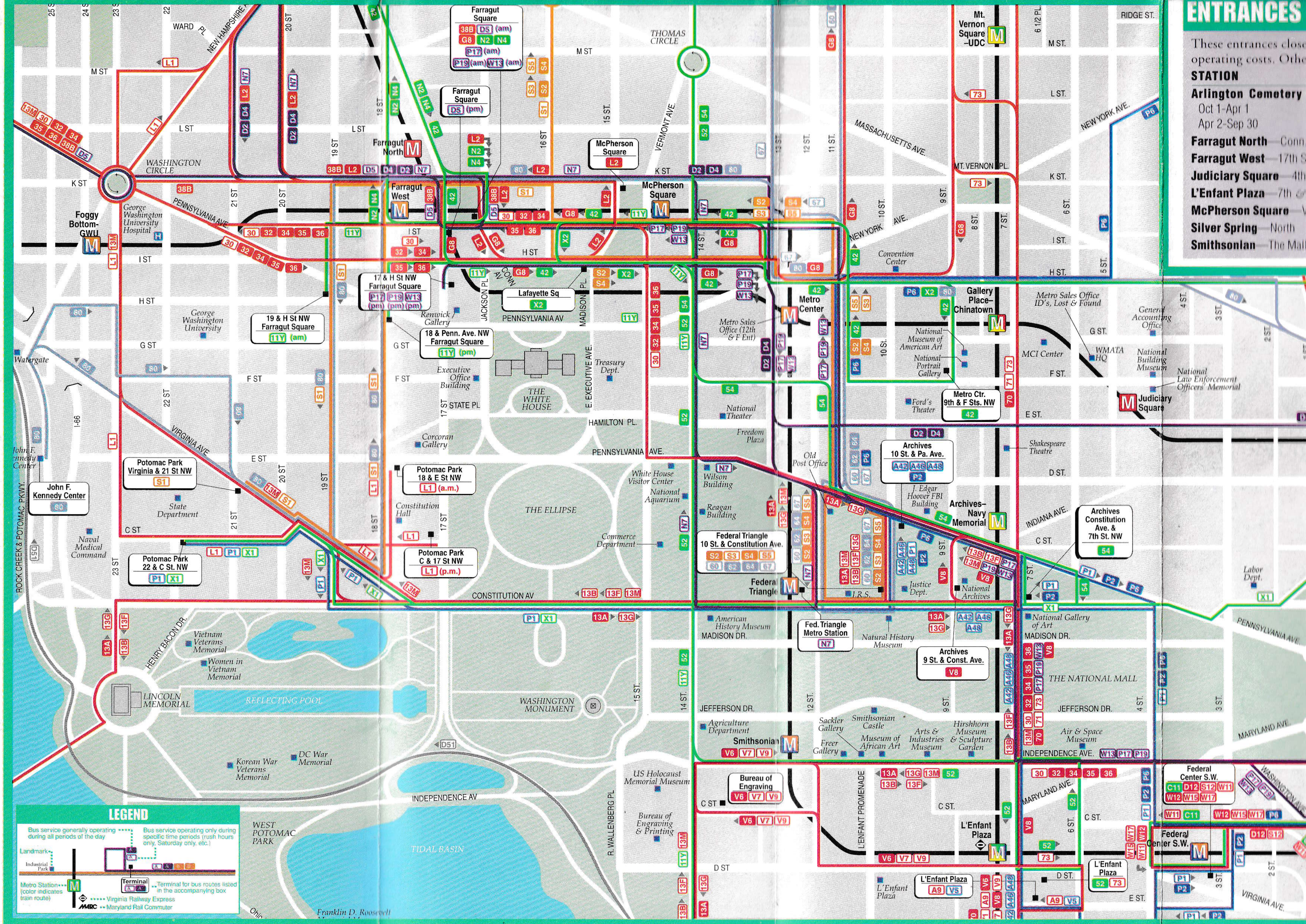
WARD PL
NEW HAMPSHIRE
M ST
L ST
K ST
I ST
H ST
G ST
F ST
E ST
C ST
D ST
25 ST
24 ST
23 ST
22 ST
21 ST
20 ST
19 ST
18 ST
17 ST
16 ST
15 ST
14 ST
13 ST
12 ST
11 ST
10 ST
9 ST
8 ST
7 ST
6 ST
5 ST
4 ST
3 ST
2 ST
6 1/2 PL
RIDGE ST.
THOMAS CIRCLE
VERMONT AVE.
MASSACHUSETTS AVE.
NEW YORK AVE.
MT. VERNON PL.
WASHINGTON CIRCLE
PENNSYLVANIA AVE.
VIRGINIA AVE.
INDIANA AVE.
MARYLAND AVE
CONSTITUTION AV
INDEPENDENCE AV
MADISON DR.
JEFFERSON DR.
HAMILTON PL.
STATE PL
JACKSON PL
MADISON PL
CONN AV
E. EXECUTIVE AVE.
HENRY BACON DR.
ROCK CREEK & POTOMAC PKWY.
I-66
R. WALLENBERG PL
L'ENFANT PROMENADE
Ohio
Farragut North
Farragut West
McPherson Square
Foggy Bottom-GWU
Metro Center
Gallery Place-Chinatown
Mt. Vernon Square-UDC
Judiciary Square
Archives-Navy Memorial
Federal Triangle
Smithsonian
L'Enfant Plaza
Federal Center S.W.
Farragut Square 38B D5 (am) G8 N2 N4 P17 (am) P19 (am) W13 (am)
Farragut Square D5 (pm)
McPherson Square L2
19 & H St NW Farragut Square 11Y (am)
17 & H St NW Farragut Square P17 P19 W13 (pm) (pm) (pm)
18 & Penn. Ave. NW Farragut Square 11Y (pm)
Lafayette Sq X2
Potomac Park Virginia & 21 St NW S1
Potomac Park 18 & E St NW L1 (a.m.)
Potomac Park C & 17 St NW L1 (p.m.)
Potomac Park 22 & C St. NW P1 X1
John F. Kennedy Center 80
Federal Triangle 10 St. & Constitution Ave. S2 S3 S4 S5 60 62 64 67
Fed. Triangle Metro Station N7
Archives 10 St. & Pa. Ave. A42 A46 A48 P2
Archives 9 St. & Const. Ave. V8
Archives Constitution Ave. & 7th St. NW 54
Metro Ctr. 9th & F Sts. NW 42
Bureau of Engraving V6 V7 V9
L'Enfant Plaza A9 V5
L'Enfant Plaza 52 73
Federal Center S.W. C11 D12 S12 W11 W12 W15 W17
Smithsonian V6 V7 V9
George Washington University Hospital
George Washington University
Watergate
John F. Kennedy Center
State Department
Naval Medical Command
Renwick Gallery
Executive Office Building
THE WHITE HOUSE
Treasury Dept.
Corcoran Gallery
THE ELLIPSE
Commerce Department
White House Visitor Center
National Aquarium
National Theater
Freedom Plaza
Wilson Building
Reagan Building
Old Post Office
J. Edgar Hoover FBI Building
Justice Dept.
National Archives
I.R.S.
Metro Sales Office (12th & F Ent)
Convention Center
National Museum of American Art
National Portrait Gallery
Ford's Theater
MCI Center
WMATA HQ
Metro Sales Office ID's, Lost & Found
General Accounting Office
National Building Museum
National Law Enforcement Officers' Memorial
Shakespeare Theatre
Labor Dept.
National Gallery of Art
American History Museum
Natural History Museum
THE NATIONAL MALL
Agriculture Department
Sackler Gallery
Freer Gallery
Smithsonian Castle
Museum of African Art
Arts & Industries Museum
Hirshhorn Museum & Sculpture Garden
Air & Space Museum
US Holocaust Memorial Museum
Bureau of Engraving & Printing
L'Enfant Plaza
Vietnam Veterans Memorial
Women in Vietnam Memorial
LINCOLN MEMORIAL
REFLECTING POOL
WASHINGTON MONUMENT
Korean War Veterans Memorial
DC War Memorial
WEST POTOMAC PARK
TIDAL BASIN
Franklin D. Roosevelt
D51
LEGEND
Bus service generally operating during all periods of the day
Bus service operating only during specific time periods (rush hours only, Saturday only, etc.)
Landmark
Industrial Park
Metro Station (color indicates train route)
Terminal
Terminal for bus routes listed in the accompanying box
Virginia Railway Express
MARC
Maryland Rail Commuter

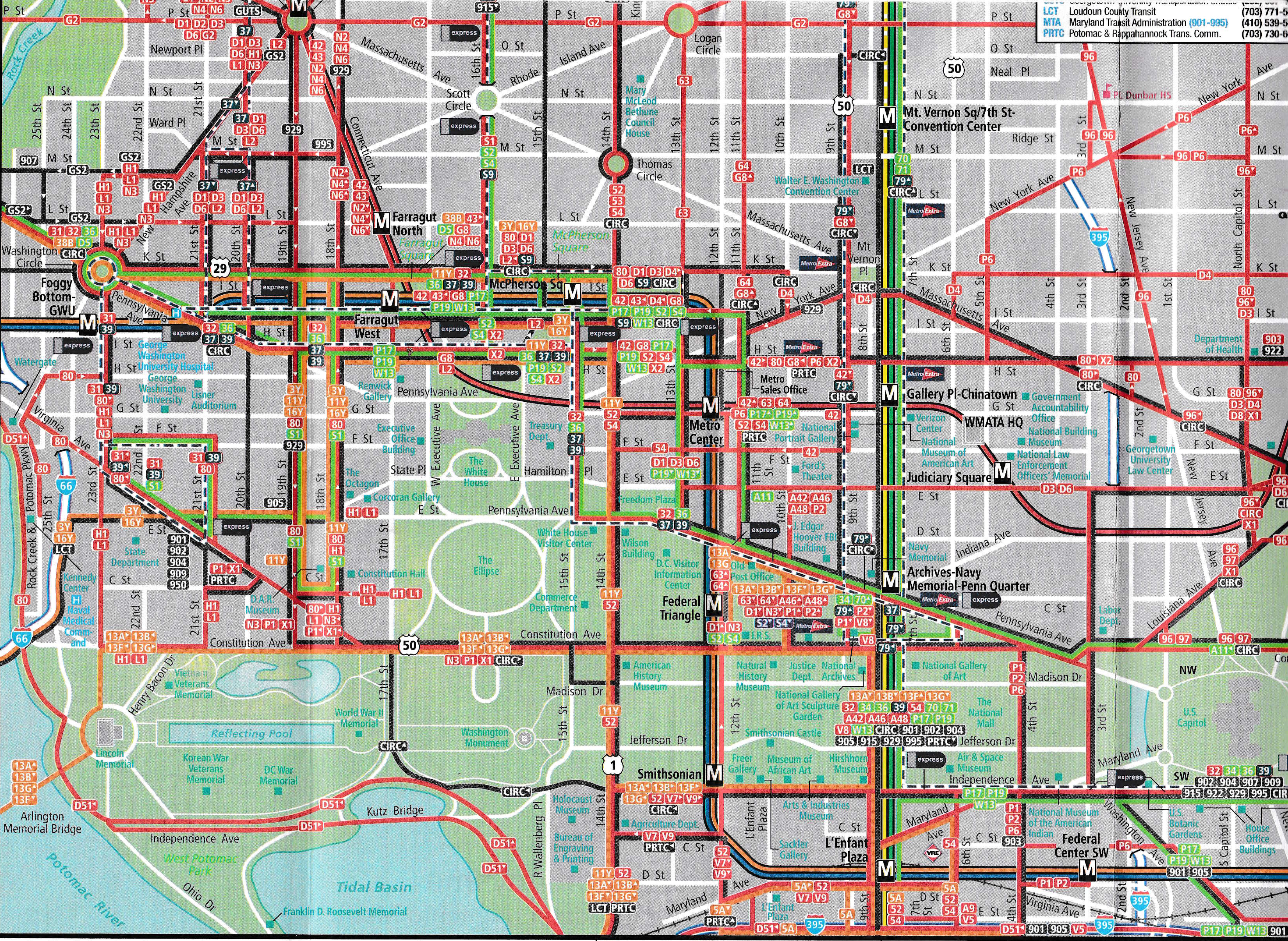
LCT Loudoun County Transit (703) 771-5
MTA Maryland Transit Administration (901-995) (410) 539-5
PRTC Potomac & Rappahannock Trans. Comm. (703) 730-6
Rock Creek
P St
Newport Pl
N St
Ward Pl
M St
L St
K St
I St
H St
G St
F St
E St
D St
C St
O St
Neal Pl
Ridge St
25th St
24th St
23rd St
22nd St
21st St
20th St
19th St
18th St
17th St
16th St
15th St
14th St
13th St
12th St
11th St
10th St
9th St
7th St
6th St
5th St
4th St
3rd St
2nd St
1st St
North Capitol St
S Capitol St
Massachusetts Ave
Rhode Island Ave
Connecticut Ave
New Hampshire Ave
Pennsylvania Ave
Virginia Ave
New York Ave
New Jersey Ave
Indiana Ave
Louisiana Ave
Maryland Ave
Washington Ave
Independence Ave
Constitution Ave
Madison Dr
Jefferson Dr
Henry Bacon Dr
Ohio Dr
R Wallenberg Pl
W Executive Ave
E Executive Ave
State Pl
Hamilton Pl
Potomac Pkwy
Rock Creek & Potomac Pkwy
Scott Circle
Logan Circle
Thomas Circle
Washington Circle
Mt. Vernon Sq/7th St-Convention Center
Mt Vernon Pl
Walter E. Washington Convention Center
Mary McLeod Bethune Council House
PL Dunbar HS
Farragut North
Farragut Square
Farragut West
McPherson Square
McPherson Sq
Foggy Bottom-GWU
Watergate
George Washington University Hospital
George Washington University
Lisner Auditorium
Renwick Gallery
Executive Office Building
Treasury Dept.
The White House
The Octagon
Corcoran Gallery
State Department
Kennedy Center
Naval Medical Command
D.A.R. Museum
Constitution Hall
The Ellipse
White House Visitor Center
Commerce Department
Wilson Building
D.C. Visitor Information Center
Freedom Plaza
Metro Center
Metro Sales Office
National Portrait Gallery
Ford's Theater
J. Edgar Hoover FBI Building
Old Post Office
I.R.S.
Federal Triangle
Gallery Pl-Chinatown
Verizon Center
National Museum of American Art
WMATA HQ
Government Accountability Office
National Building Museum
National Law Enforcement Officers' Memorial
Judiciary Square
Department of Health
Georgetown University Law Center
Navy Memorial
Archives-Navy Memorial-Penn Quarter
Labor Dept.
Vietnam Veterans Memorial
Lincoln Memorial
Reflecting Pool
Korean War Veterans Memorial
DC War Memorial
World War II Memorial
Washington Monument
Arlington Memorial Bridge
Kutz Bridge
West Potomac Park
Tidal Basin
Potomac River
Franklin D. Roosevelt Memorial
Holocaust Museum
Bureau of Engraving & Printing
Agriculture Dept.
American History Museum
Natural History Museum
Justice Dept.
National Archives
National Gallery of Art Sculpture Garden
National Gallery of Art
Smithsonian Castle
Smithsonian
Freer Gallery
Museum of African Art
Hirshhorn Museum
Air & Space Museum
Arts & Industries Museum
Sackler Gallery
L'Enfant Plaza
The National Mall
National Museum of the American Indian
Federal Center SW
U.S. Capitol
U.S. Botanic Gardens
House Office Buildings
NW
SW
express
Metro Extra
CIRC
VRE
29
50
66
1
395

or continuation of all services, please see main map

LCT to Loudoun County, PRTC to Dale City, Manassas, Montclair, Pentagon

903(MTA) to St. Mary's County

901,905(MTA) to Cl

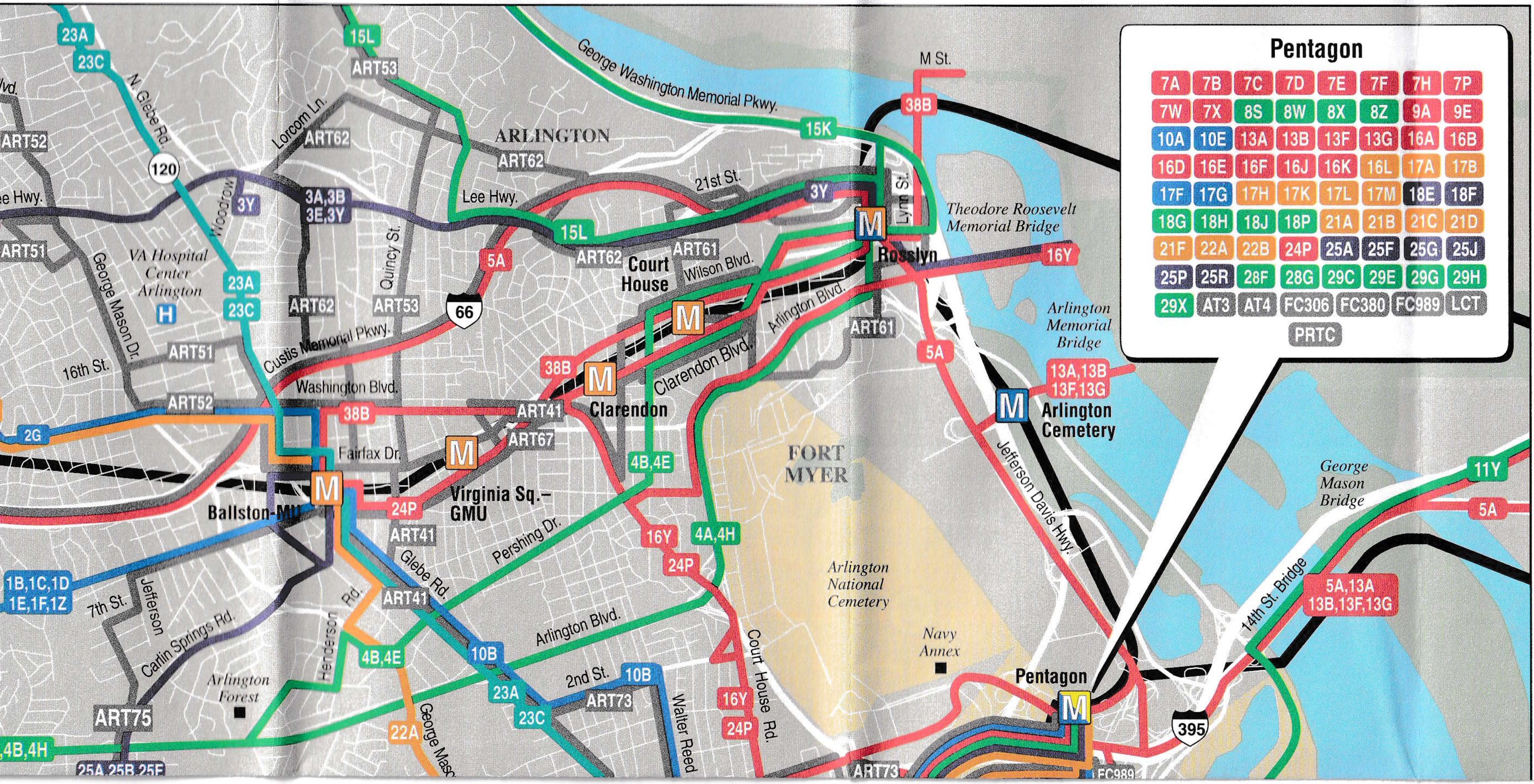
Pentagon
7A 7B 7C 7D 7E 7F 7H 7P
7W 7X 8S 8W 8X 8Z 9A 9E
10A 10E 13A 13B 13F 13G 16A 16B
16D 16E 16F 16J 16K 16L 17A 17B
17F 17G 17H 17K 17L 17M 18E 18F
18G 18H 18J 18P 21A 21B 21C 21D
21F 22A 22B 24P 25A 25F 25G 25J
25P 25R 28F 28G 29C 29E 29G 29H
29X AT3 AT4 FC306 FC380 FC989 LCT
PRTC
23A
23C
15L
ART53
George Washington Memorial Pkwy.
M St.
38B
15K
ARLINGTON
ART62
N. Glebe Rd.
120
Lorcom Ln.
ART52
Lee Hwy.
Woodrow
3Y
3A,3B
3E,3Y
Quincy St.
21st St.
Lynn St.
Theodore Roosevelt Memorial Bridge
ART51
George Mason Dr.
VA Hospital Center Arlington
H
5A
ART61
Court House
Wilson Blvd.
Rosslyn
16Y
66
Arlington Blvd.
Clarendon Blvd.
Custis Memorial Pkwy.
16th St.
Washington Blvd.
38B
Clarendon
Arlington Memorial Bridge
13A,13B
13F,13G
Arlington Cemetery
2G
ART41
ART67
Fairfax Dr.
Virginia Sq.–GMU
FORT MYER
Jefferson Davis Hwy.
George Mason Bridge
11Y
Ballston-MU
24P
4B,4E
Pershing Dr.
4A,4H
1B,1C,1D
1E,1F,1Z
7th St.
Jefferson
Carlin Springs Rd.
Glebe Rd.
Henderson Rd.
Arlington National Cemetery
14th St. Bridge
5A,13A
13B,13F,13G
Navy Annex
Arlington Forest
10B
2nd St.
ART73
Walter Reed
Court House Rd.
Pentagon
395
ART75
22A
George Mason
4B,4H
25A,25B,25E
FC989
M

Central D.C.

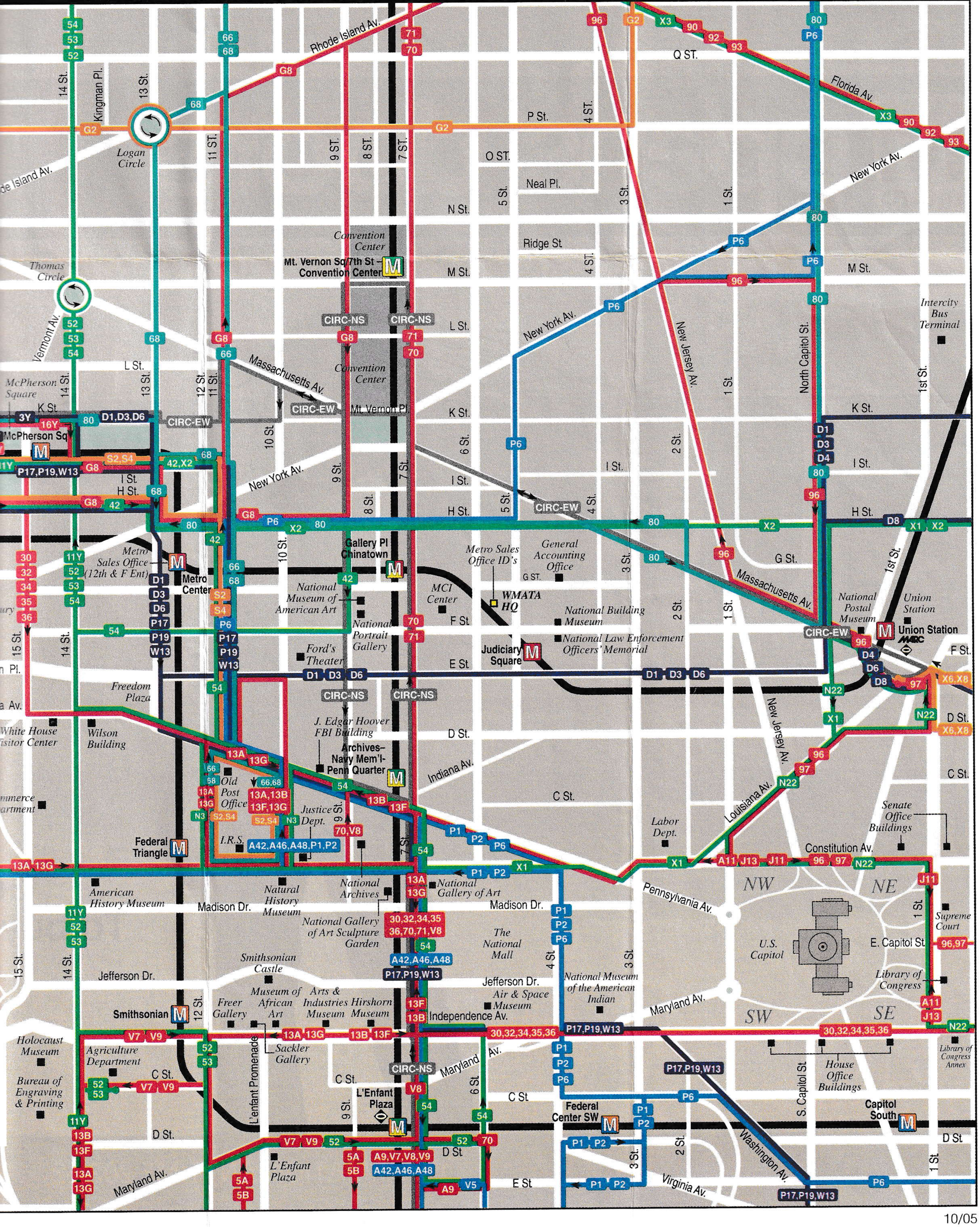

Rhode Island Av.
Q ST.
Florida Av.
P St.
O ST.
Neal Pl.
N St.
Ridge St.
M St.
L St.
K St.
I St.
H St.
G St.
F St.
E St.
D St.
C St.
Logan Circle
Thomas Circle
Vermont Av.
McPherson Square
McPherson Sq
Kingman Pl.
14 St.
13 St.
12 St.
11 St.
10 St.
9 St.
8 St.
7 St.
6 St.
5 St.
4 St.
3 St.
2 St.
1 St.
1st St.
North Capitol St.
S. Capitol St.
New York Av.
New Jersey Av.
Massachusetts Av.
Mt. Vernon Pl.
Convention Center
Mt. Vernon Sq/7th St Convention Center
Intercity Bus Terminal
Metro Sales Office (12th & F Ent)
Metro Center
Gallery Pl Chinatown
National Museum of American Art
National Portrait Gallery
MCI Center
Metro Sales Office ID's
General Accounting Office
WMATA HQ
National Building Museum
National Law Enforcement Officers' Memorial
Judiciary Square
Ford's Theater
National Postal Museum
Union Station
Freedom Plaza
White House Visitor Center
Wilson Building
J. Edgar Hoover FBI Building
Archives–Navy Mem'l–Penn Quarter
Indiana Av.
Old Post Office
Justice Dept.
I.R.S.
Federal Triangle
Commerce Department
Labor Dept.
Louisiana Av.
Senate Office Buildings
Constitution Av.
Pennsylvania Av.
American History Museum
Natural History Museum
National Archives
National Gallery of Art
National Gallery of Art Sculpture Garden
Madison Dr.
The National Mall
U.S. Capitol
NW
NE
SW
SE
Supreme Court
E. Capitol St.
Library of Congress
Library of Congress Annex
Jefferson Dr.
Smithsonian Castle
National Museum of the American Indian
Air & Space Museum
Maryland Av.
Smithsonian
Freer Gallery
Museum of African Art
Arts & Industries Museum
Hirshorn Museum
Independence Av.
Sackler Gallery
Holocaust Museum
Agriculture Department
Bureau of Engraving & Printing
L'enfant Promenade
L'Enfant Plaza
Federal Center SW
House Office Buildings
Capitol South
Washington Av.
Virginia Av.
E St.
CIRC-NS
CIRC-EW
G2
G8
X3
90
92
93
96
97
80
P6
68
66
54
53
52
71
70
3Y
16Y
11Y
D1,D3,D6
S2,S4
P17,P19,W13
42,X2
42
X2
X1
D8
X6,X8
N22
N3
30
32
34
35
36
13A
13B
13F
13G
66,68
13A,13B
13F,13G
A42,A46,A48,P1,P2
70,V8
P1
P2
A11
J11
J13
30,32,34,35,36
36,70,71,V8
A42,A46,A48
96,97
V7
V9
V8
5A
5B
A9,V7,V8,V9
A9
V5

10/05

Central D.C.

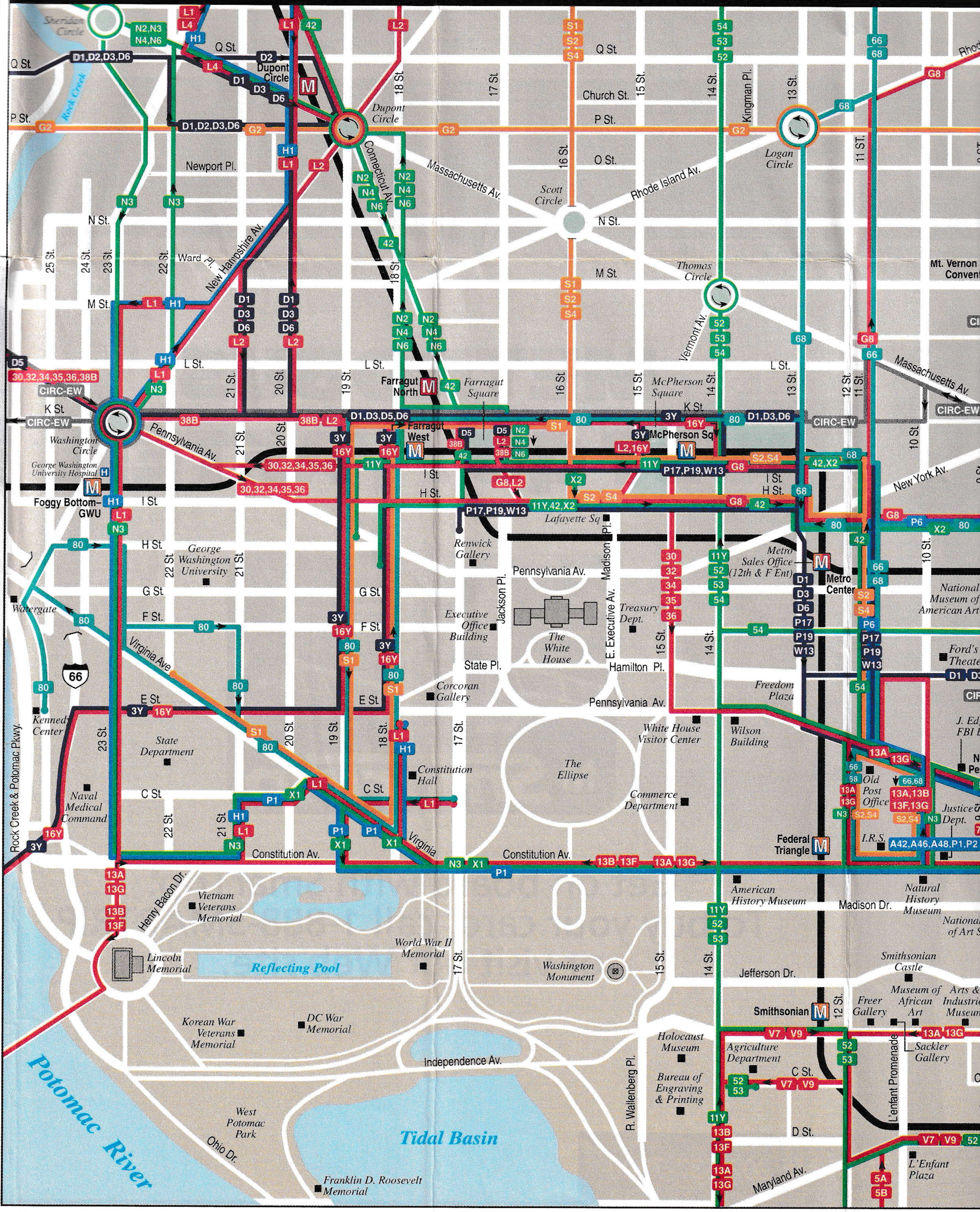

Sheridan Circle
N2,N3 N4,N6
L1 L4 H1
Q St.
Q St
D1,D2,D3,D6
D2
Dupont Circle
Rock Creek
D1 D3 D6
L1 42 L2
18 St.
17 St.
S1 S2 S4
Q St.
Church St.
15 St.
14 St.
54 53 52
Kingman Pl.
13 St.
66 68
Rhode
G8
P St.
G2
D1,D2,D3,D6
Dupont Circle
Connecticut Av.
P St.
Logan Circle
11 ST.
Newport Pl.
H1 L1 L2
N2 N4 N6
Massachusetts Av.
16 St.
O St.
Scott Circle
Rhode Island Av.
N3
N St.
N St.
Ward Pl.
New Hampshire Av.
25 St.
24 St.
23 St.
22 St.
M St.
Thomas Circle
Vermont Av.
Mt. Vernon Convent
M St.
L1 H1
D1 D3 D6 L2
N2 N4 N6
52 53 54
L St.
L St.
L St.
21 St.
20 St.
19 St.
Farragut North
Farragut Square
McPherson Square
15 St.
14 St.
12 St.
11 St.
Massachusetts Av.
D5
30,32,34,35,36,38B
CIRC-EW
K St
Washington Circle
38B
Pennsylvania Av.
38B L2
D1,D3,D5,D6
Farragut West
3Y 16Y
McPherson Sq
3Y
80
D1,D3,D6
CIRC-EW
10 St.
George Washington University Hospital
Foggy Bottom–GWU
30,32,34,35,36
L2,16Y
11Y
P17,P19,W13
G8
S2,S4
42,X2
68
New York Av.
I St
H St.
I St
H St.
I St
G8,L2
X2
S2 S4
G8 42
P17,P19,W13
11Y,42,X2
Lafayette Sq
P6
X2
80
H St
George Washington University
Renwick Gallery
Jackson Pl.
Madison Pl.
30 32 34 35 36
11Y 52 53 54
Metro Sales Office (12th & F Ent)
Metro Center
D1 D3 D6 P17 P19 W13
S2 S4
P6 P17 P19 W13
National Museum of American Art
Watergate
G St.
G St
Pennsylvania Av.
F St.
F St.
Executive Office Building
The White House
E. Executive Av.
Treasury Dept.
15 St.
14 St.
Ford's Theater
Virginia Ave
66
80
3Y 16Y
E St
State Pl.
Hamilton Pl.
Corcoran Gallery
Freedom Plaza
Pennsylvania Av.
D1 D3
CIRC
Kennedy Center
23 St.
20 St.
19 St.
18 St.
17 St.
State Department
White House Visitor Center
Wilson Building
J. Edgar Hoover FBI Building
Rock Creek & Potomac Pkwy.
Naval Medical Command
C St
22 St.
21 St.
C St.
Constitution Hall
The Ellipse
Commerce Department
13A 13G
66 58
66,68
Old Post Office
13A,13B 13F,13G
13A 13G N3
S2,S4
Justice Dept.
16Y
3Y
P1 X1 L1 H1 N3
Virginia
Constitution Av.
Constitution Av.
Federal Triangle
I.R.S.
A42,A46,A48,P1,P2
N3 X1 P1
13B 13F 13A 13G
13A 13G 13B 13F
Henry Bacon Dr.
Vietnam Veterans Memorial
American History Museum
Madison Dr.
Natural History Museum
National Gallery of Art
11Y 52 53
Lincoln Memorial
Reflecting Pool
World War II Memorial
17 St.
Washington Monument
15 St.
14 St.
Jefferson Dr.
Smithsonian Castle
Smithsonian
12 St.
Freer Gallery
Museum of African Art
Arts & Industries Museum
Korean War Veterans Memorial
DC War Memorial
Holocaust Museum
V7 V9
52 53
Agriculture Department
13A 13G
Sackler Gallery
L'enfant Promenade
Independence Av.
Bureau of Engraving & Printing
C St.
V7 V9
R. Wallenberg Pl.
Potomac River
West Potomac Park
Ohio Dr.
Tidal Basin
11Y 13B 13F 13A 13G
D St.
V7 V9 52
Maryland Av.
L'Enfant Plaza
5A 5B
Franklin D. Roosevelt Memorial

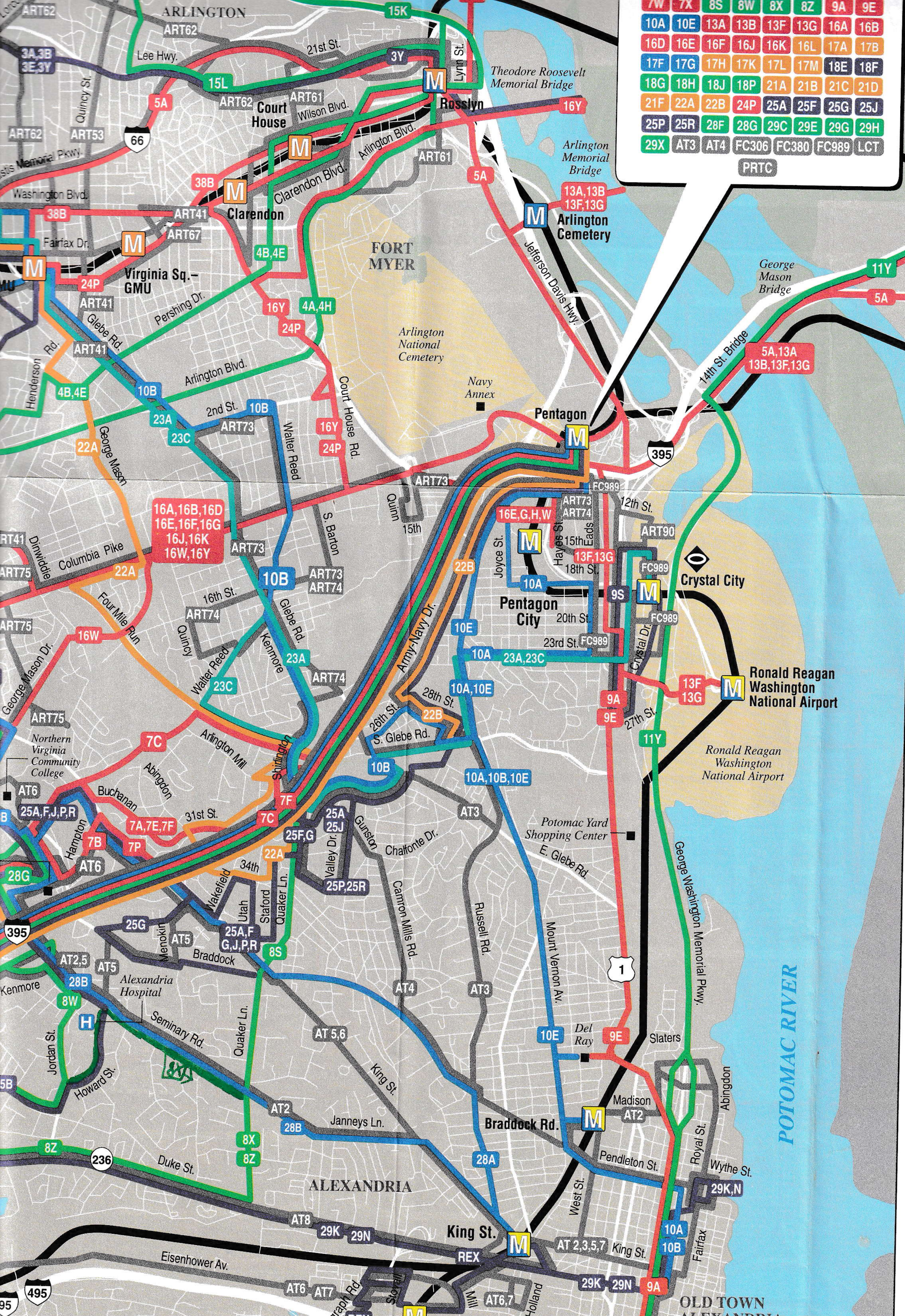
7W 7X 8S 8W 8X 8Z 9A 9E
10A 10E 13A 13B 13F 13G 16A 16B
16D 16E 16F 16J 16K 16L 17A 17B
17F 17G 17H 17K 17L 17M 18E 18F
18G 18H 18J 18P 21A 21B 21C 21D
21F 22A 22B 24P 25A 25F 25G 25J
25P 25R 28F 28G 29C 29E 29G 29H
29X AT3 AT4 FC306 FC380 FC989 LCT
PRTC
ARLINGTON
ART62
15K
Lee Hwy.
21st St.
3Y
3A,3B
3E,3Y
Quincy St.
15L
5A
Court House
Wilson Blvd.
ART61
Lynn St.
Rosslyn
Theodore Roosevelt Memorial Bridge
16Y
ART53
66
Arlington Blvd.
Clarendon Blvd.
Washington Blvd.
38B
Clarendon
ART41
ART67
Fairfax Dr.
Virginia Sq.-GMU
24P
Pershing Dr.
4B,4E
4A,4H
Arlington Memorial Bridge
13A,13B
13F,13G
Arlington Cemetery
Jefferson Davis Hwy.
FORT MYER
Arlington National Cemetery
Navy Annex
George Mason Bridge
11Y
5A
14th St. Bridge
5A,13A
13B,13F,13G
Glebe Rd.
Henderson Rd.
10B
23A
23C
2nd St.
ART73
Walter Reed
Court House Rd.
22A
George Mason
Pentagon
395
16A,16B,16D
16E,16F,16G
16J,16K
16W,16Y
Columbia Pike
Dinwiddie
ART75
Quinn
15th
S. Barton
ART74
16th St.
Four Mile Run
16W
Quincy
Kenmore
FC989
12th St.
ART90
16E,G,H,W
Joyce St.
Hayes St.
15th
Eads
18th St.
Crystal City
9S
Pentagon City
20th St.
23rd St.
Crystal Dr.
Army-Navy Dr.
22B
10E
10A
23A,23C
10A,10E
9A
9E
27th St.
Ronald Reagan Washington National Airport
George Mason Dr.
23C
7C
Arlington Mill
Shirlington
28th St.
26th St.
S. Glebe Rd.
10A,10B,10E
Northern Virginia Community College
AT6
Buchanan
Abingdon
7F
25A,F,J,P,R
7A,7E,7F
31st St.
Hampton
7B
7P
25A
25J
25F,G
Gunston
AT3
Chalfonte Dr.
Potomac Yard Shopping Center
E. Glebe Rd.
28G
34th
Valley Dr.
25P,25R
Camron Mills Rd.
Russell Rd.
Mount Vernon Av.
1
George Washington Memorial Pkwy.
POTOMAC RIVER
Wakefield
Utah
Staford
Quaker Ln.
25G
Menokin
AT5
Braddock
25A,F
G,J,P,R
8S
AT2,5
28B
8W
Kenmore
Alexandria Hospital
Seminary Rd.
AT4
AT5,6
King St.
Jordan St.
Howard St.
Del Ray
Slaters
Madison
AT2
Braddock Rd.
Abingdon
Royal St.
Janneys Ln.
28A
Pendleton St.
Wythe St.
29K,N
8X
8Z
236
Duke St.
ALEXANDRIA
West St.
AT8
29K
29N
King St.
AT 2,3,5,7
Fairfax
Eisenhower Av.
REX
495
AT6
AT7
Stovall
Mill
AT6,7
Holland
OLD TOWN ALEXANDRIA

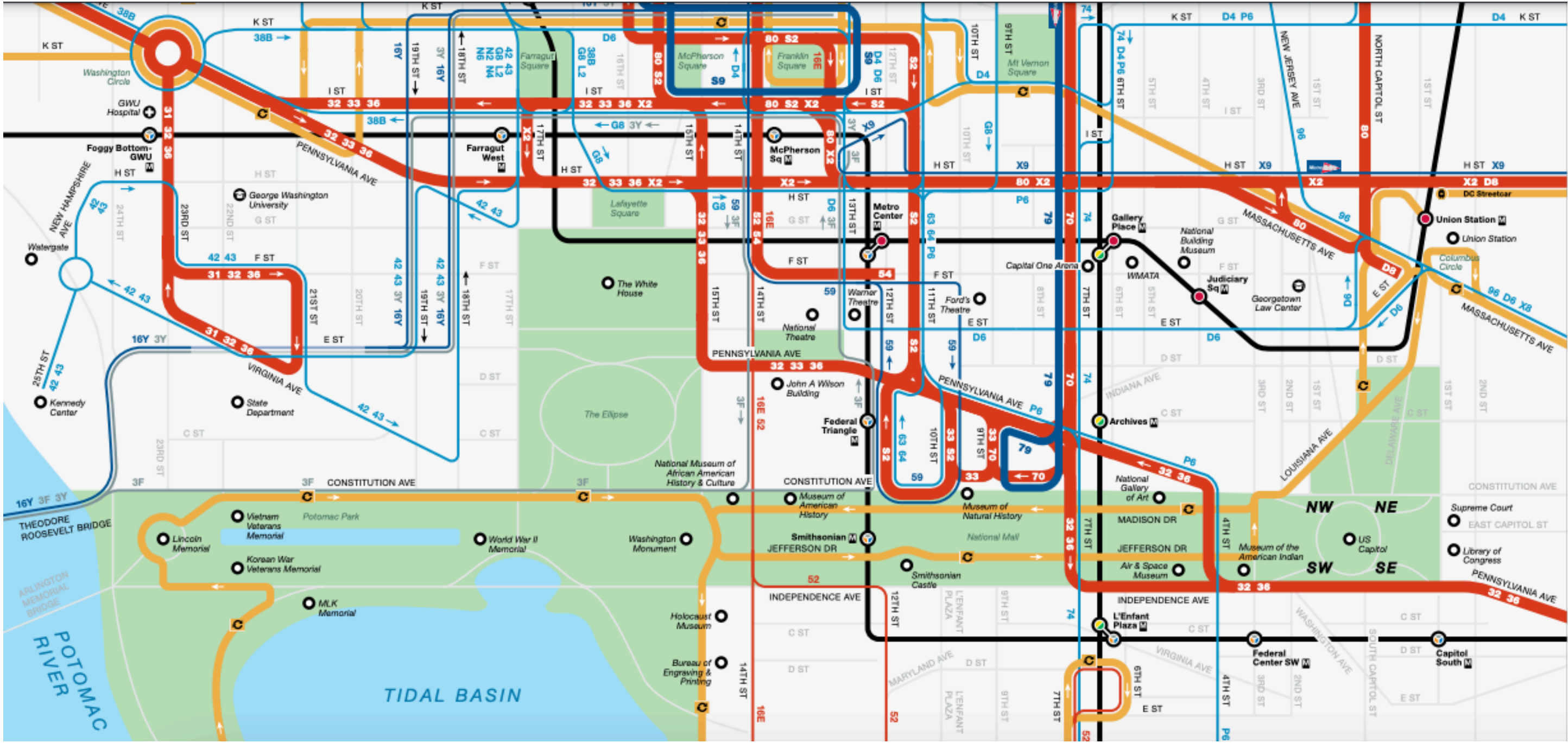

K ST
I ST
H ST
G ST
F ST
E ST
D ST
C ST
Washington Circle
GWU Hospital
Foggy Bottom-GWU
Watergate
NEW HAMPSHIRE AVE
George Washington University
Kennedy Center
State Department
PENNSYLVANIA AVE
VIRGINIA AVE
Farragut West
Farragut Square
McPherson Square
McPherson Sq
Franklin Square
Lafayette Square
The White House
The Ellipse
Metro Center
National Theatre
Warner Theatre
Ford's Theatre
John A Wilson Building
Federal Triangle
Gallery Place
Capital One Arena
National Building Museum
WMATA
Judiciary Sq
Georgetown Law Center
Mt Vernon Square
Union Station
Columbus Circle
DC Streetcar
NEW JERSEY AVE
NORTH CAPITOL ST
MASSACHUSETTS AVE
INDIANA AVE
LOUISIANA AVE
DELAWARE AVE
Archives
National Gallery of Art
National Museum of African American History & Culture
Museum of American History
Museum of Natural History
CONSTITUTION AVE
MADISON DR
JEFFERSON DR
INDEPENDENCE AVE
Smithsonian
Smithsonian Castle
National Mall
Washington Monument
World War II Memorial
Vietnam Veterans Memorial
Potomac Park
Lincoln Memorial
Korean War Veterans Memorial
MLK Memorial
Holocaust Museum
Bureau of Engraving & Printing
TIDAL BASIN
POTOMAC RIVER
THEODORE ROOSEVELT BRIDGE
ARLINGTON MEMORIAL BRIDGE
Air & Space Museum
Museum of the American Indian
US Capitol
Supreme Court
EAST CAPITOL ST
Library of Congress
L'Enfant Plaza
Federal Center SW
Capitol South
MARYLAND AVE
VIRGINIA AVE
WASHINGTON AVE
SOUTH CAPITOL ST
NW
NE
SW
SE
32 33 36
80 S2 X2
X2
X9
31 32 36
42 43
16Y 3Y
38B
G8 3Y
D4 P6
D6
96 D6 X8
63 64 P6
59
70
74
79
52
16E
3F
C

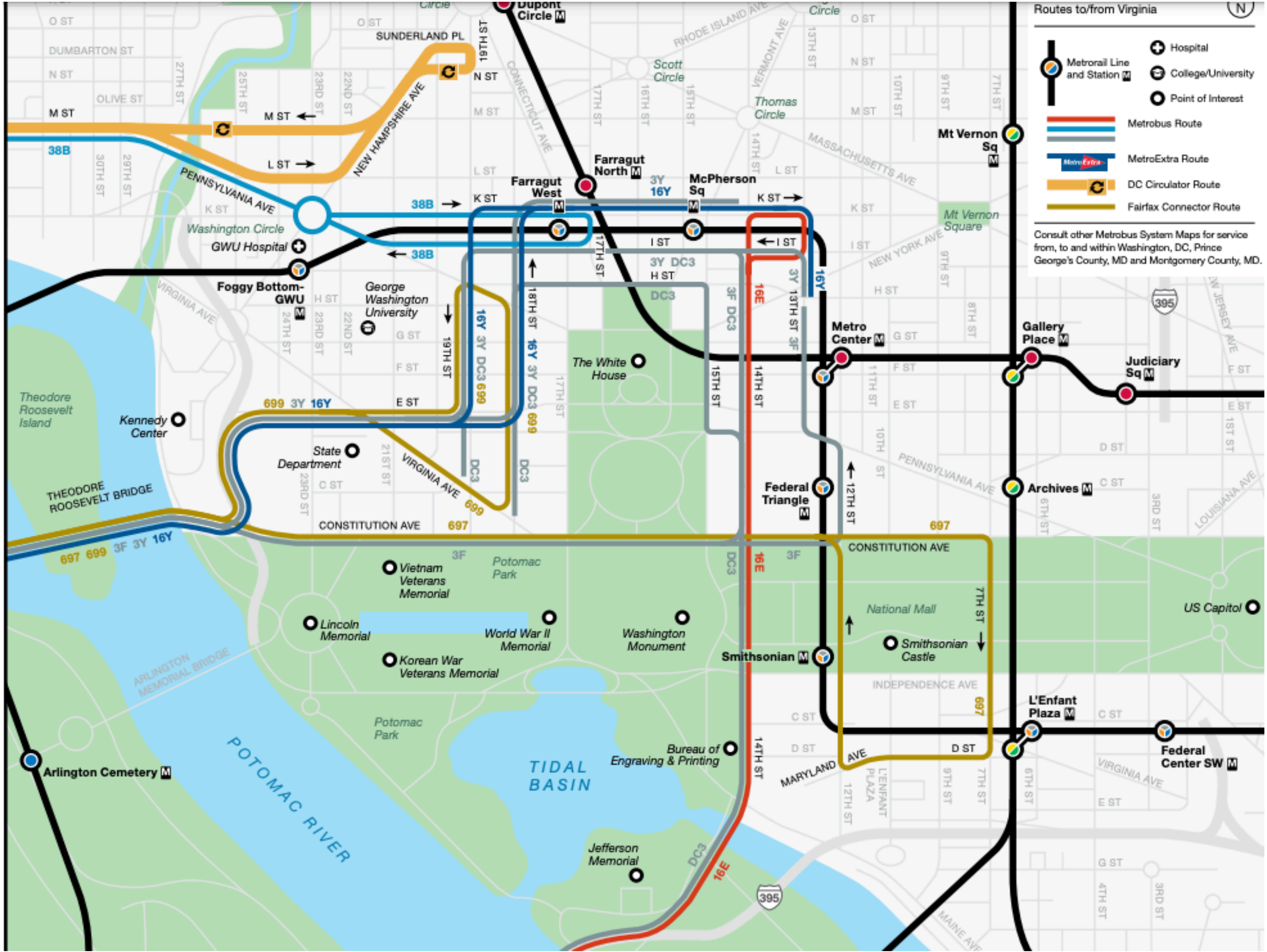
Routes to/from Virginia
N
Metrorail Line and Station M
Hospital
College/University
Point of Interest
Metrobus Route
MetroExtra Route
Metro Extra
DC Circulator Route
Fairfax Connector Route
Dupont Circle M
Farragut North M
Farragut West M
McPherson Sq M
Mt Vernon Sq M
Metro Center M
Gallery Place M
Judiciary Sq M
Archives M
Federal Triangle M
Smithsonian M
L'Enfant Plaza M
Federal Center SW M
Foggy Bottom-GWU M
Arlington Cemetery M
GWU Hospital
George Washington University
Washington Circle
Scott Circle
Thomas Circle
Mt Vernon Square
Theodore Roosevelt Island
Kennedy Center
State Department
The White House
Vietnam Veterans Memorial
Lincoln Memorial
World War II Memorial
Korean War Veterans Memorial
Washington Monument
Smithsonian Castle
National Mall
US Capitol
Bureau of Engraving & Printing
Jefferson Memorial
Potomac Park
TIDAL BASIN
POTOMAC RIVER
THEODORE ROOSEVELT BRIDGE
ARLINGTON MEMORIAL BRIDGE
395
O ST
DUMBARTON ST
N ST
OLIVE ST
M ST
L ST
K ST
I ST
H ST
G ST
F ST
E ST
D ST
C ST
SUNDERLAND PL
CONSTITUTION AVE
INDEPENDENCE AVE
PENNSYLVANIA AVE
NEW HAMPSHIRE AVE
CONNECTICUT AVE
RHODE ISLAND AVE
VERMONT AVE
MASSACHUSETTS AVE
NEW YORK AVE
VIRGINIA AVE
MARYLAND AVE
NEW JERSEY AVE
LOUISIANA AVE
MAINE AVE
L'ENFANT PLAZA
30TH ST
29TH ST
27TH ST
25TH ST
24TH ST
23RD ST
22ND ST
21ST ST
19TH ST
18TH ST
17TH ST
16TH ST
15TH ST
14TH ST
13TH ST
12TH ST
11TH ST
10TH ST
9TH ST
8TH ST
7TH ST
6TH ST
4TH ST
3RD ST
1ST ST
38B
3Y
16Y
DC3
3F
16E
697
699

Consult other Metrobus System Maps for service from, to and within Washington, DC, Prince George's County, MD and Montgomery County, MD.

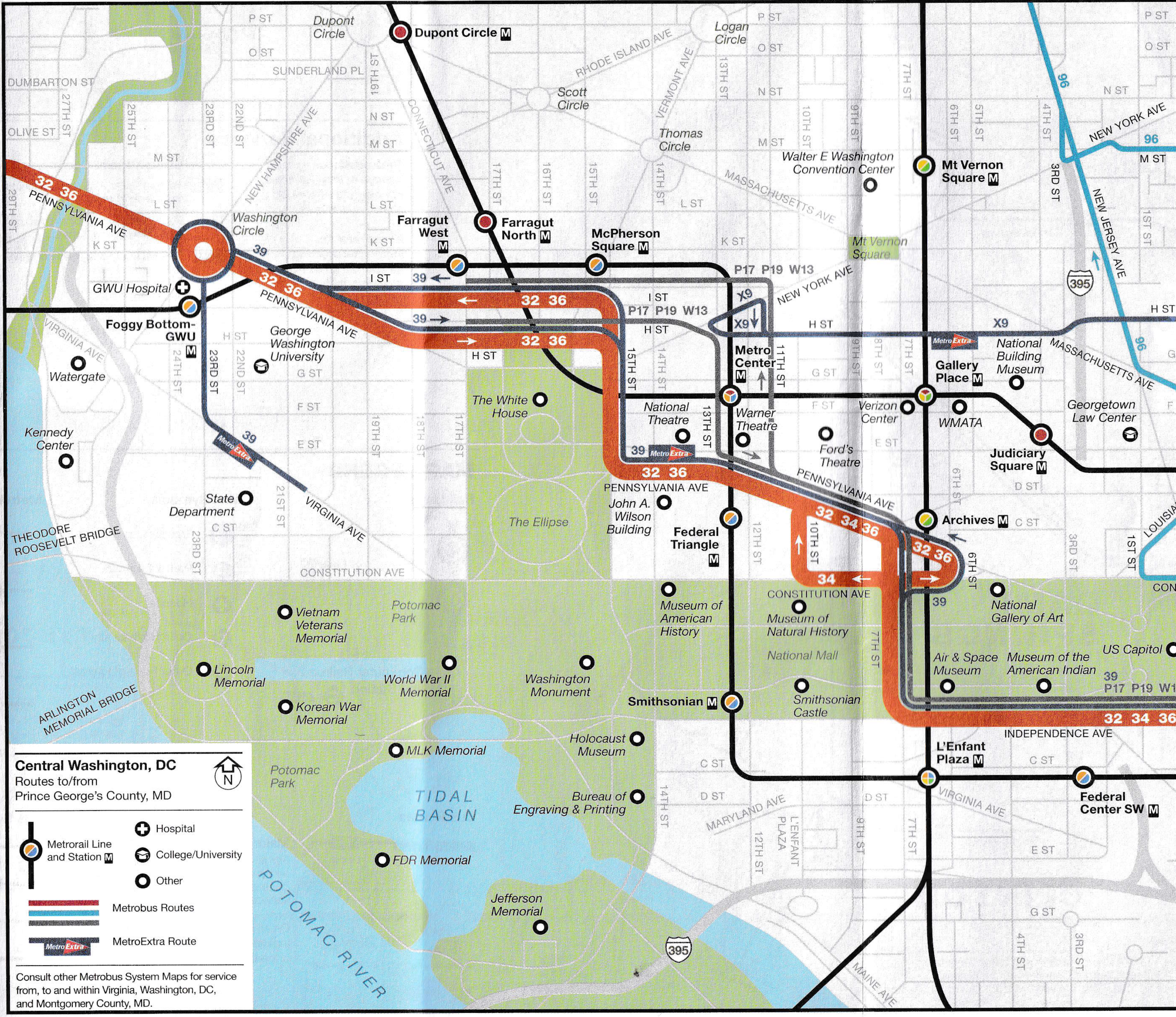

Central Washington, DC

Routes to/from
Prince George's County, MD

Consult other Metrobus System Maps for service from, to and within Virginia, Washington, DC, and Montgomery County, MD.

N
Metrorail Line and Station M
Hospital
College/University
Other
Metrobus Routes
MetroExtra Route
Dupont Circle M
Farragut West M
Farragut North M
McPherson Square M
Metro Center M
Mt Vernon Square M
Gallery Place M
Judiciary Square M
Archives M
Federal Triangle M
Smithsonian M
L'Enfant Plaza M
Federal Center SW M
Foggy Bottom-GWU M
Dupont Circle
Logan Circle
Scott Circle
Thomas Circle
Washington Circle
GWU Hospital
George Washington University
Watergate
Kennedy Center
State Department
The White House
The Ellipse
National Theatre
Warner Theatre
John A. Wilson Building
Ford's Theatre
Verizon Center
WMATA
National Building Museum
Georgetown Law Center
Walter E Washington Convention Center
Mt Vernon Square
Museum of American History
Museum of Natural History
National Mall
Smithsonian Castle
National Gallery of Art
Air & Space Museum
Museum of the American Indian
US Capitol
Vietnam Veterans Memorial
Lincoln Memorial
Korean War Memorial
World War II Memorial
Washington Monument
Holocaust Museum
MLK Memorial
Bureau of Engraving & Printing
FDR Memorial
Jefferson Memorial
Potomac Park
TIDAL BASIN
POTOMAC RIVER
THEODORE ROOSEVELT BRIDGE
ARLINGTON MEMORIAL BRIDGE
PENNSYLVANIA AVE
CONSTITUTION AVE
INDEPENDENCE AVE
VIRGINIA AVE
NEW YORK AVE
MASSACHUSETTS AVE
NEW JERSEY AVE
NEW HAMPSHIRE AVE
CONNECTICUT AVE
RHODE ISLAND AVE
VERMONT AVE
MARYLAND AVE
MAINE AVE
LOUISIA
L'ENFANT PLAZA
DUMBARTON ST
OLIVE ST
SUNDERLAND PL
P ST
O ST
N ST
M ST
L ST
K ST
I ST
H ST
G ST
F ST
E ST
D ST
C ST
G ST
29TH ST
27TH ST
25TH ST
24TH ST
23RD ST
22ND ST
21ST ST
19TH ST
18TH ST
17TH ST
16TH ST
15TH ST
14TH ST
13TH ST
12TH ST
11TH ST
10TH ST
9TH ST
8TH ST
7TH ST
6TH ST
5TH ST
4TH ST
3RD ST
1ST ST
395
32 36
32 34 36
34
39
P17 P19 W13
X9
96
MetroExtra

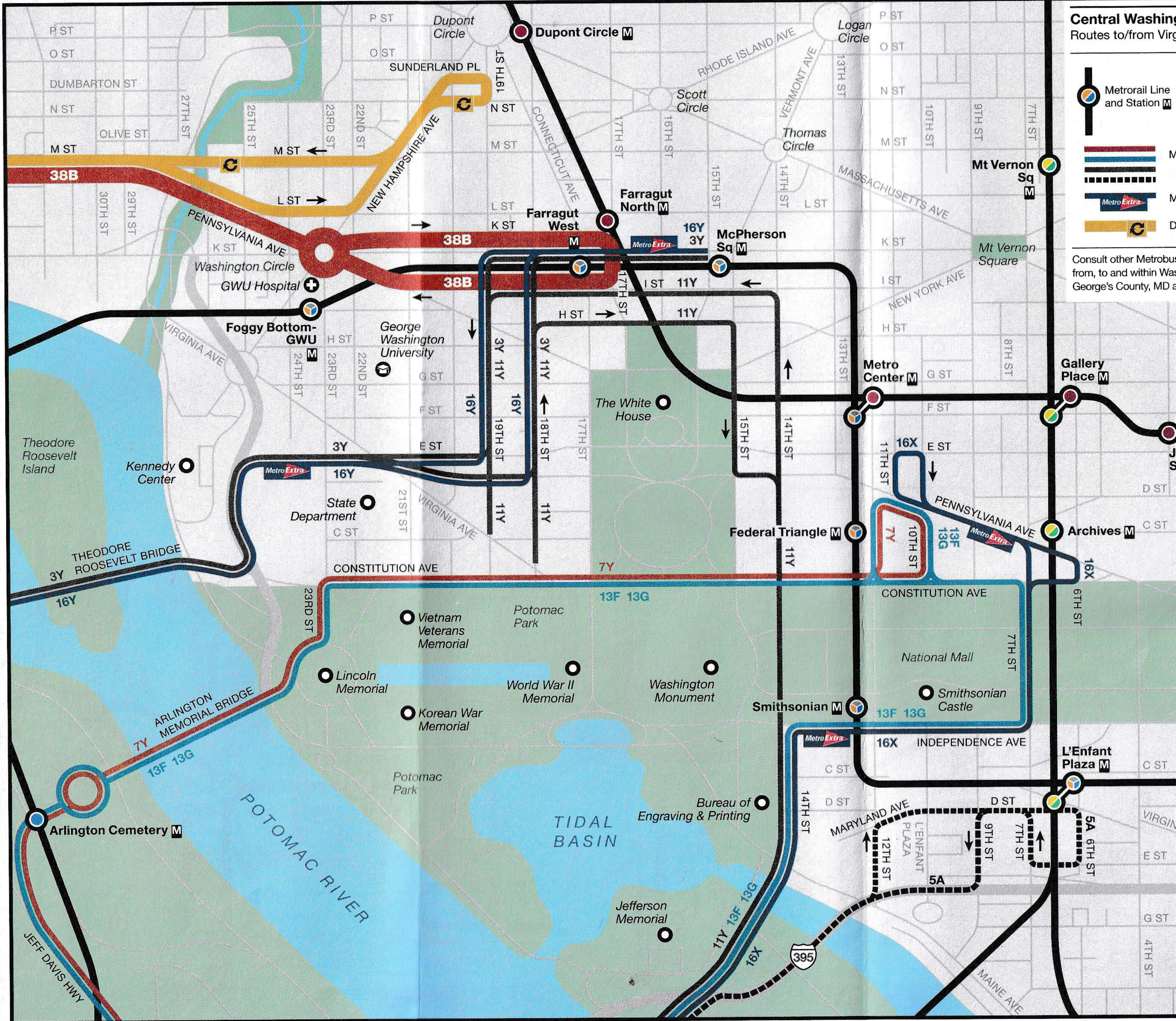
Central Washing
Routes to/from Virg
Metrorail Line and Station M
M
M
D
Consult other Metrobus
from, to and within Was
George's County, MD a
Dupont Circle M
Dupont Circle
P ST
O ST
DUMBARTON ST
N ST
OLIVE ST
M ST
SUNDERLAND PL
19TH ST
N ST
M ST
M ST ←
L ST →
27TH ST
25TH ST
23RD ST
22ND ST
30TH ST
29TH ST
NEW HAMPSHIRE AVE
CONNECTICUT AVE
38B
PENNSYLVANIA AVE
K ST
Washington Circle
GWU Hospital
L ST
K ST
Farragut West M
Farragut North M
McPherson Sq M
16Y
3Y
I ST
11Y
H ST →
11Y
17TH ST
Foggy Bottom-GWU M
H ST
24TH ST
23RD ST
22ND ST
George Washington University
G ST
F ST
VIRGINIA AVE
3Y 11Y
16Y
19TH ST
18TH ST
17TH ST
E ST
The White House
15TH ST
14TH ST
13TH ST
Metro Center M
G ST
F ST
Gallery Place M
11TH ST
16X
E ST
D ST
C ST
RHODE ISLAND AVE
Scott Circle
16TH ST
17TH ST
VERMONT AVE
Thomas Circle
15TH ST
14TH ST
L ST
MASSACHUSETTS AVE
Logan Circle
13TH ST
P ST
O ST
N ST
M ST
10TH ST
9TH ST
7TH ST
Mt Vernon Sq M
Mt Vernon Square
K ST
I ST
NEW YORK AVE
H ST
8TH ST
Theodore Roosevelt Island
Kennedy Center
State Department
C ST
21ST ST
VIRGINIA AVE
THEODORE ROOSEVELT BRIDGE
3Y
16Y
CONSTITUTION AVE
7Y
13F 13G
Federal Triangle M
10TH ST
PENNSYLVANIA AVE
Archives M
16X
CONSTITUTION AVE
6TH ST
7TH ST
23RD ST
Vietnam Veterans Memorial
Potomac Park
Lincoln Memorial
World War II Memorial
Washington Monument
Korean War Memorial
National Mall
Smithsonian M
Smithsonian Castle
INDEPENDENCE AVE
L'Enfant Plaza M
C ST
ARLINGTON MEMORIAL BRIDGE
Arlington Cemetery M
POTOMAC RIVER
Potomac Park
TIDAL BASIN
Bureau of Engraving & Printing
14TH ST
D ST
MARYLAND AVE
L'ENFANT PLAZA
12TH ST
9TH ST
7TH ST
5A
6TH ST
E ST
VIRGIN
G ST
4TH ST
Jefferson Memorial
395
MAINE AVE
JEFF DAVIS HWY
11Y 13F 13G
16X

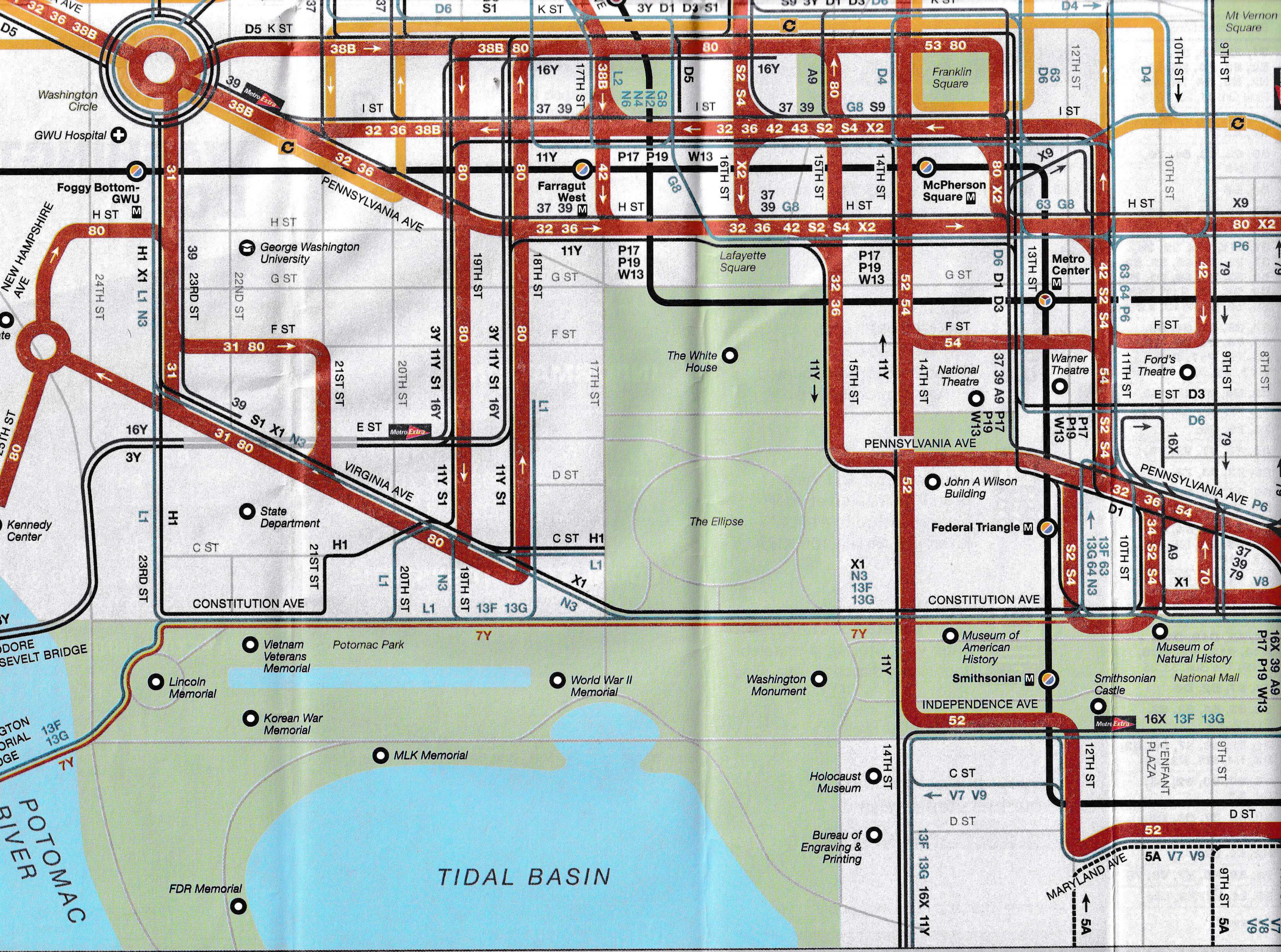
D5
D5 K ST
K ST
D6
S1
3Y D1 D3 S1
D4
Mt Vernon Square
38B
80
53 80
Washington Circle
GWU Hospital
39
38B
16Y
17TH ST
L2
N2
N4
N6
G8
D5
S2 S4
A9
D4
Franklin Square
63
D6
12TH ST
10TH ST
9TH ST
I ST
37 39
G8 S9
32 36 38B
32 36 42 43 S2 S4 X2
Foggy Bottom-GWU
31
80
11Y
Farragut West
37 39
42
P17 P19
W13
16TH ST
X2
15TH ST
14TH ST
McPherson Square
X9
63 G8
H ST
PENNSYLVANIA AVE
32 36
NEW HAMPSHIRE AVE
H1
X1
L1
N3
24TH ST
23RD ST
22ND ST
George Washington University
G ST
19TH ST
18TH ST
Lafayette Square
P17
P19
W13
52 54
D6 D1 D3
13TH ST
Metro Center
42 S2 S4
63 64 P6
P6
79
F ST
31 80
21ST ST
20TH ST
3Y 11Y S1 16Y
17TH ST
The White House
11Y
54
National Theatre
Warner Theatre
11TH ST
Ford's Theatre
8TH ST
E ST
D3
37 39 A9
16Y
3Y
39
S1 X1 N3
31 80
VIRGINIA AVE
Metro Extra
11Y S1
D ST
PENNSYLVANIA AVE
John A Wilson Building
16X
32 36 54
D1
P6
Kennedy Center
State Department
The Ellipse
Federal Triangle
13F 63
13G 64 N3
10TH ST
37 39 79
V8
70
C ST
H1
C ST
80
X1
N3
13F
13G
CONSTITUTION AVE
L1
20TH ST
19TH ST
13F 13G
3Y
THEODORE ROOSEVELT BRIDGE
7Y
Potomac Park
Vietnam Veterans Memorial
Museum of American History
Museum of Natural History
16X 39 A9
P17 P19 W13
Lincoln Memorial
World War II Memorial
Washington Monument
Smithsonian
Smithsonian Castle
National Mall
INDEPENDENCE AVE
Korean War Memorial
52
16X 13F 13G
ARLINGTON MEMORIAL BRIDGE
MLK Memorial
Holocaust Museum
12TH ST
L'ENFANT PLAZA
V7 V9
Bureau of Engraving & Printing
D ST
52
POTOMAC RIVER
5A V7 V9
MARYLAND AVE
TIDAL BASIN
FDR Memorial
13F 13G 16X 11Y
5A
V7
V8
V9

MARC SYSTEM MAP WITH COMMUTER BUSES

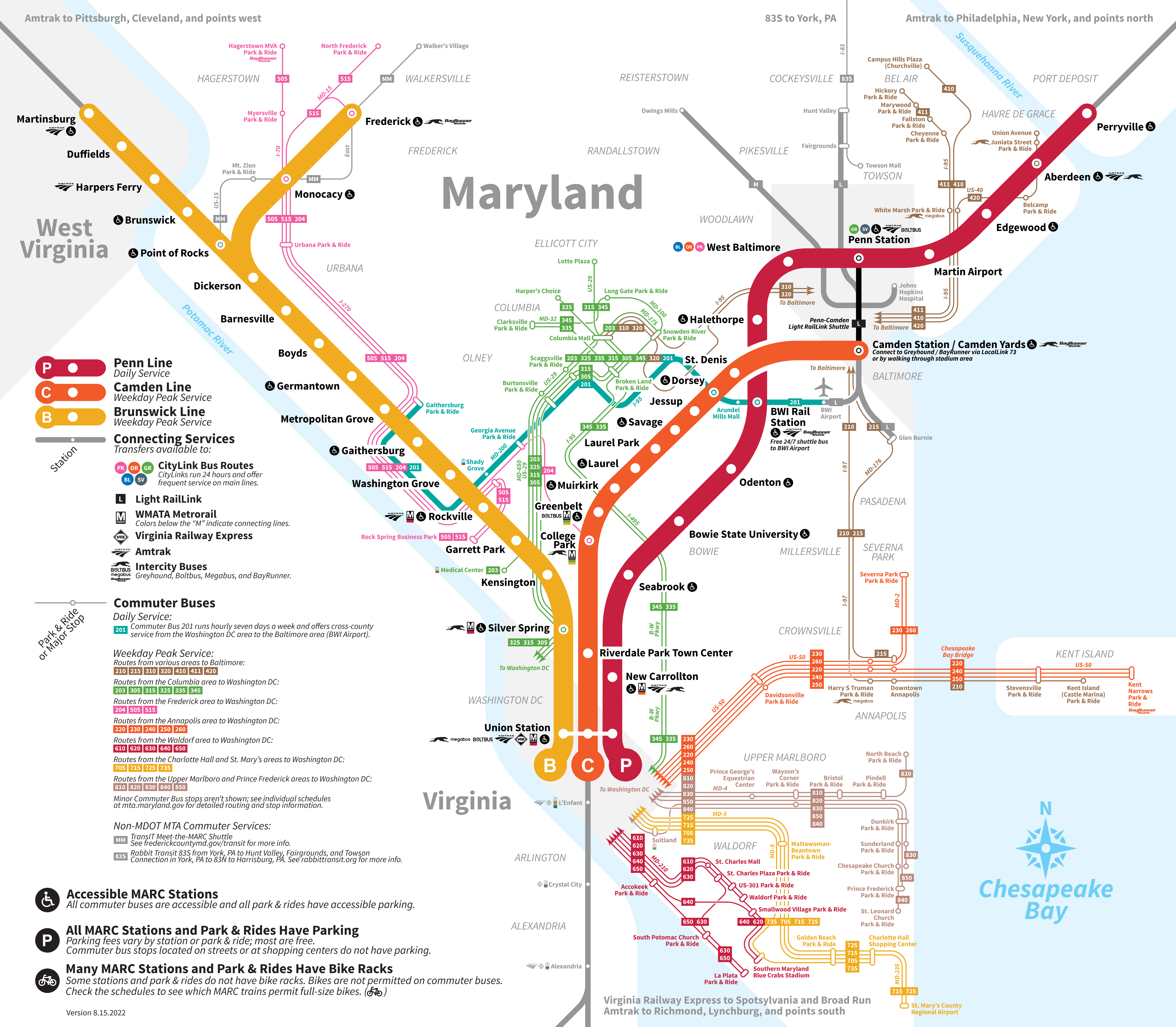
Amtrak to Pittsburgh, Cleveland, and points west
83S to York, PA
Amtrak to Philadelphia, New York, and points north
Susquehanna River
Potomac River
Maryland
West Virginia
Virginia
Chesapeake Bay
N
HAGERSTOWN
WALKERSVILLE
REISTERSTOWN
COCKEYSVILLE
BEL AIR
PORT DEPOSIT
HAVRE DE GRACE
FREDERICK
RANDALLSTOWN
PIKESVILLE
TOWSON
WOODLAWN
ELLICOTT CITY
URBANA
COLUMBIA
OLNEY
BALTIMORE
PASADENA
BOWIE
MILLERSVILLE
SEVERNA PARK
CROWNSVILLE
KENT ISLAND
ANNAPOLIS
WASHINGTON DC
UPPER MARLBORO
WALDORF
ARLINGTON
ALEXANDRIA
Hagerstown MVA Park & Ride
North Frederick Park & Ride
Walker's Village
Myersville Park & Ride
Mt. Zion Park & Ride
Urbana Park & Ride
Martinsburg
Duffields
Harpers Ferry
Brunswick
Point of Rocks
Frederick
Monocacy
Dickerson
Barnesville
Boyds
Germantown
Metropolitan Grove
Gaithersburg
Washington Grove
Rockville
Garrett Park
Kensington
Silver Spring
Union Station
Riverdale Park Town Center
New Carrollton
Seabrook
Bowie State University
Odenton
BWI Rail Station
Free 24/7 shuttle bus to BWI Airport
BWI Airport
Camden Station / Camden Yards
Connect to Greyhound / BayRunner via LocalLink 73 or by walking through stadium area
Penn-Camden Light RailLink Shuttle
Dorsey
Jessup
Savage
Laurel Park
Laurel
Muirkirk
Greenbelt
College Park
St. Denis
Halethorpe
West Baltimore
Penn Station
Martin Airport
Edgewood
Aberdeen
Perryville
B
C
P
Owings Mills
Hunt Valley
Fairgrounds
Towson Mall
Campus Hills Plaza (Churchville)
Hickory Park & Ride
Marywood Park & Ride
Fallston Park & Ride
Cheyenne Park & Ride
Union Avenue
Juniata Street Park & Ride
White Marsh Park & Ride
Belcamp Park & Ride
Johns Hopkins Hospital
To Baltimore
Glen Burnie
Lotte Plaza
Harper's Choice
Long Gate Park & Ride
Clarksville Park & Ride
Columbia Mall
Snowden River Park & Ride
Scaggsville Park & Ride
Burtonsville Park & Ride
Broken Land Park & Ride
Arundel Mills Mall
Gaithersburg Park & Ride
Georgia Avenue Park & Ride
Shady Grove
Rock Spring Business Park
Medical Center
To Washington DC
Severna Park Park & Ride
Chesapeake Bay Bridge
Davidsonville Park & Ride
Harry S Truman Park & Ride
Downtown Annapolis
Stevensville Park & Ride
Kent Island (Castle Marina) Park & Ride
Kent Narrows Park & Ride
North Beach Park & Ride
Prince George's Equestrian Center
Waysons Corner Park & Ride
Bristol Park & Ride
Pindell Park & Ride
Dunkirk Park & Ride
Sunderland Park & Ride
Chesapeake Church Park & Ride
Prince Frederick Park & Ride
St. Leonard Church Park & Ride
Charlotte Hall Shopping Center
Suitland
Mattawoman-Beantown Park & Ride
St. Charles Mall
St. Charles Plaza Park & Ride
US-301 Park & Ride
Waldorf Park & Ride
Smallwood Village Park & Ride
Accokeek Park & Ride
South Potomac Church Park & Ride
La Plata Park & Ride
Golden Beach Park & Ride
Southern Maryland Blue Crabs Stadium
St. Mary's County Regional Airport
L'Enfant
Crystal City
Alexandria
Virginia Railway Express to Spotsylvania and Broad Run
Amtrak to Richmond, Lynchburg, and points south
I-70
I-270
I-83
I-95
I-97
I-495
US-15
US-29
US-40
US-50
MD-2
MD-4
MD-5
MD-15
MD-32
MD-100
MD-175
MD-176
MD-200
MD-210
MD-235
MD-650
B-W Pkwy
East
MM
83S
L
M
201
203
204
210
215
220
230
240
250
260
305
310
315
320
325
335
345
410
411
420
505
515
610
620
630
640
650
705
715
725
735
810
820
830
840
850

P **Penn Line**
Daily Service

C **Camden Line**
Weekday Peak Service

B **Brunswick Line**
Weekday Peak Service

Station

Connecting Services
Transfers available to:

PK OR GR BL SV **CityLink Bus Routes**
CityLinks run 24 hours and offer frequent service on main lines.

L **Light RailLink**

M **WMATA Metrorail**
Colors below the "M" indicate connecting lines.

VRE **Virginia Railway Express**

Amtrak

Intercity Buses
Greyhound, Boltbus, Megabus, and BayRunner.

Park & Ride or Major Stop

Commuter Buses
Daily Service:

201 *Commuter Bus 201 runs hourly seven days a week and offers cross-county service from the Washington DC area to the Baltimore area (BWI Airport).*

Weekday Peak Service:

Routes from various areas to Baltimore:
210 215 310 320 410 411 420

Routes from the Columbia area to Washington DC:
203 305 315 325 335 345

Routes from the Frederick area to Washington DC:
204 505 515

Routes from the Annapolis area to Washington DC:
220 230 240 250 260

Routes from the Waldorf area to Washington DC:
610 620 630 640 650

Routes from the Charlotte Hall and St. Mary's areas to Washington DC:
705 715 725 735

Routes from the Upper Marlboro and Prince Frederick areas to Washington DC:
810 820 830 840 850

Minor Commuter Bus stops aren't shown; see individual schedules at mta.maryland.gov for detailed routing and stop information.

Non-MDOT MTA Commuter Services:

MM *TransIT Meet-the-MARC Shuttle*
See frederickcountymd.gov/transit for more info.

83S *Rabbit Transit 83S from York, PA to Hunt Valley, Fairgrounds, and Towson*
Connection in York, PA to 83N to Harrisburg, PA. See rabbittransit.org for more info.

Accessible MARC Stations
All commuter buses are accessible and all park & rides have accessible parking.

P **All MARC Stations and Park & Rides Have Parking**
Parking fees vary by station or park & ride; most are free.
Commuter bus stops located on streets or at shopping centers do not have parking.

Many MARC Stations and Park & Rides Have Bike Racks
Some stations and park & rides do not have bike racks. Bikes are not permitted on commuter buses.
Check the schedules to see which MARC trains permit full-size bikes. ( )

Version 8.15.2022

NORTHERN VIRGINIA AND WASHINGTON, DC
ROSSLYN
CLARENDON
BALLSTON
PENTAGON
PENTAGON CITY
CRYSTAL CITY
Arlington National Cemetery
Potomac River
WASHINGTON NAVY YARD
ANACOSTIA NAVAL AIR STATION
BOLLING AIR FORCE
MARK CENTER / ALEXANDRIA
ALEXANDRIA
TYSONS CORNER
HAYMARKET / GAINESVILLE / LINTON HALL
HAYMARKET
GAINESVILLE
LINTON HALL
MANASSAS PARK
MANASSAS
LAKE RIDGE
DALE CITY
POTOMAC MILLS
WOODBRIDGE
MONTCLAIR
DUMFRIES
STAFFORD
QUANTICO MARINE BASE
Occoquan River
Occoquan Reservoir
Occoquan Bay National Wildlife Refuge
Prince William Forest Park
Lake Manassas
Lake Montclair
Neabsco Creek
Powells Creek
Quantico Creek
Manassas VRE Station
Woodbridge VRE Station
Quantico VRE Station
Rippon
Mile
1
0
1.5

To/from Northern Virginia and Washington, DC
(See inset)

- **L-ME** Linton Hall Metro Express continues to and from Tysons Corner Metro Station.
- **M-ME** Manassas Metro Express continues to and from Tysons Corner Metro Station.
- **MN-E** Manassas OmniRide Express continues to and from Pentagon and Downtown Washington Metro Station.
- **GV-E** Gainesville OmniRide Express continues to and from Pentagon and Downtown Washington Metro Station.
- **HY-E** Haymarket OmniRide Express continues to and from Rosslyn/Ballston.

To/from Gainesville
(See inset)

- **L-ME** Linton Hall Metro Express continues to and from the Tysons Corner Metro Station.
- **GV-E** Gainesville OmniRide Express continues to and from the Pentagon and Downtown Washington.
- **HY-E** Haymarket OmniRide Express continues to and from Rosslyn/Ballston.

To/from Northern Virginia and Washington, DC
(See insets)

- **DC-E** Dale City OmniRide Express routes continue to and from Mark Center in Alexandria, Pentagon, Rosslyn/Ballston, Downtown Washington, Washington Navy Yard.
- **LR-E** Lake Ridge OmniRide Express routes continue to and from Pentagon, Crystal City and Downtown Washington.
- **MC-E** **R1-E** Montclair and South Route 1 OmniRide Express routes continue to and from Pentagon and Downtown Washington.
- **ST-E** Stafford OmniRide Express continues to and from Stafford, Pentagon and Downtown Washington (see inset).
- **TY-E** Tysons OmniRide Express continues to and from Tysons Corner (see inset).
- **P-ME** Prince William Metro Express continues to and from Franconia-Springfield Metro Station.

OMNIRIDE SYSTEM MAP

LEGEND

XX-E	OmniRide Express Bus Route
XX-L	OmniRide Local Bus Route
X-ME	Metro Express Bus Route
XX-X	Select Trips
▲	On-Demand Stop
■	Landmark
P1	Park and Ride Lot Served by OmniRide
P	Other Park and Ride Lot
T	**Transfer Center** – Location where many transfer options are available between OmniRide buses or other regional transit services. Transfers are also possible at other locations where routes intersect.
▨	**Shaded OmniRide Local Service Area** OmniLink buses can be scheduled to serve locations up to 3/4 mile off standard route.
▤	**Overlapping OmniRide Local Service** Area served by multiple OmniRide Local routes.
M	Metro Line and Station
◈	Virginia Railway Express Station
AMTRAK	Amtrak®

OMNIRIDE
GET THERE SMARTER

Monday – Friday, 5:30 am to 7:00 pm
(703)730-6664
Virginia Relay Center—TTY, call 711
or call toll free: (888)730-6664

ROUTE LISTING

OmniRide Express—Commuter buses to Washington, DC and Northern Virginia (Route designations are in parentheses)

DC-E	Dale City OmniRide Express (D-100, D-200, D-300, D-400)
HY-E	Haymarket OmniRide Express (622)
GV-E	Gainesville OmniRide Express (611/612)
LR-E	Lake Ridge OmniRide Express (L-100, L-200)
MN-E	Manassas OmniRide Express (601/602)
MC-E	Montclair OmniRide Express (MC-100, MC-200)
R1-E	South Route 1 OmniRide Express (RS)
ST-E	Stafford OmniRide Express (543/942)
TY-E	Tysons Corner OmniRide Express (T)

OmniRide Metro Express—To Metrorail Stations

L-ME	Linton Hall Metro Express (61)
M-ME	Manassas Metro Express (60)
P-ME	Prince William Metro Express

OmniRide Local—Demand responsive local bus service

DC-L	Dale City OmniRide Local
DF-L	Dumfries OmniRide Local
MN-L	Manassas OmniRide Local (65/67)
MP-L	Manassas Park OmniRide Local (68)
WL-L	Woodbridge/Lake Ridge OmniRide Local
R1-L	Route 1 OmniRide Local

East-West Express—Service between Eastern Prince William and Manassas area

EW-E	East-West Express

NOTE: The colors used to represent bus routes on this map may not correspond with the colors used on printed materials for individual routes.

CATCH US ON THE WEB! OMNIRIDE.com

© 2022, Potomac and Rappahannock Transportation Commission • Design by *Smartmaps, Inc.*

Effective 2/22

Fairfax Connector Service

Weekday, Saturday, and/or Sunday Service

101 231 334 402 558 650 937 RIBS 1
109 232 340 423 574 703 950 RIBS 2
151 306 350 424 605 721 952 RIBS 3
152 308 352 463 615 803 954 RIBS 4
161 310 353 466 621 901 983 RIBS 5
162 321 371 467 630 921
171 322 401 507 640 924

Rush Hour Only Service

301 432 623 651
305 461 624 652
335 462 631 715
341 552 632 722
351 553 634 724
372 557 641 834
373 622 642 951

Limited-Stop and Express Service

159 395 495 697 835
393 396 599 698 Seasonal 480
394 494 660 699

101	Service during most weekday hours. May also operate on Saturday and/or Sunday.
306	Service during select weekday hours. (Off-Peak or Rush Hour). May also operate on Saturday and/or Sunday.
159	Limited-Stop or Express Service. Most operate during Rush Hour only.

Metrobus Service

Metro MWY Metroway REX

For Metrobus information visit wmata.com or call 202-637-7000, TTY 202-962-2033

City of Fairfax CUE Service

GOLD GREEN

For City of Fairfax CUE information visit cuebus.org or call 703-385-7859, TTY 711

Loudoun County Transit Service

312 320 321 322 323

For Loudoun County Transit information visit loudoun.gov/227/Rider-Information or call 703-771-5665

Metrorail Service

Orange Line
Yellow Line
Blue Line
Silver Line

For Metrorail information visit wmata.com or call 202-637-7000, TTY 202-962-2033

Virginia Railway Express (VRE) Service

Manassas Line
Fredericksburg Line

For VRE information visit vre.org or call (800) RIDE-VRE (743-3873)

Map Symbols

M	Metrorail Station
T	Transit Station
P	Park & Ride
VRE	VRE Station
C	Connector Store
🏛	Government Building
H	Hospital
★	Police Station
📖	Library
✈	Airport
⚑	Middle School
⚑	High School
🎓	College/University
🏊	Recreation Center

FAIRFAX CONNECTOR
BusTracker
REAL-TIME SERVICE INFORMATION

fairfaxconnector.com
703-339-7200
TTY 703-339-1608
@ffxconnector
fairfaxconnector

Fairfax County Department of Transportation (FCDOT) ensures nondiscrimination in all programs and activities in accordance with Title VI of the Civil Rights Act of 1964 and the Americans with Disabilities Act (ADA). To request this information in an alternate format, contact FCDOT at 703-877-5600, TTY 711.

Information in this publication is accurate as of the time of printing. Please visit fairfaxconnector.com for the most up-to-date information.

Fairfax County Transit Network

April 2023

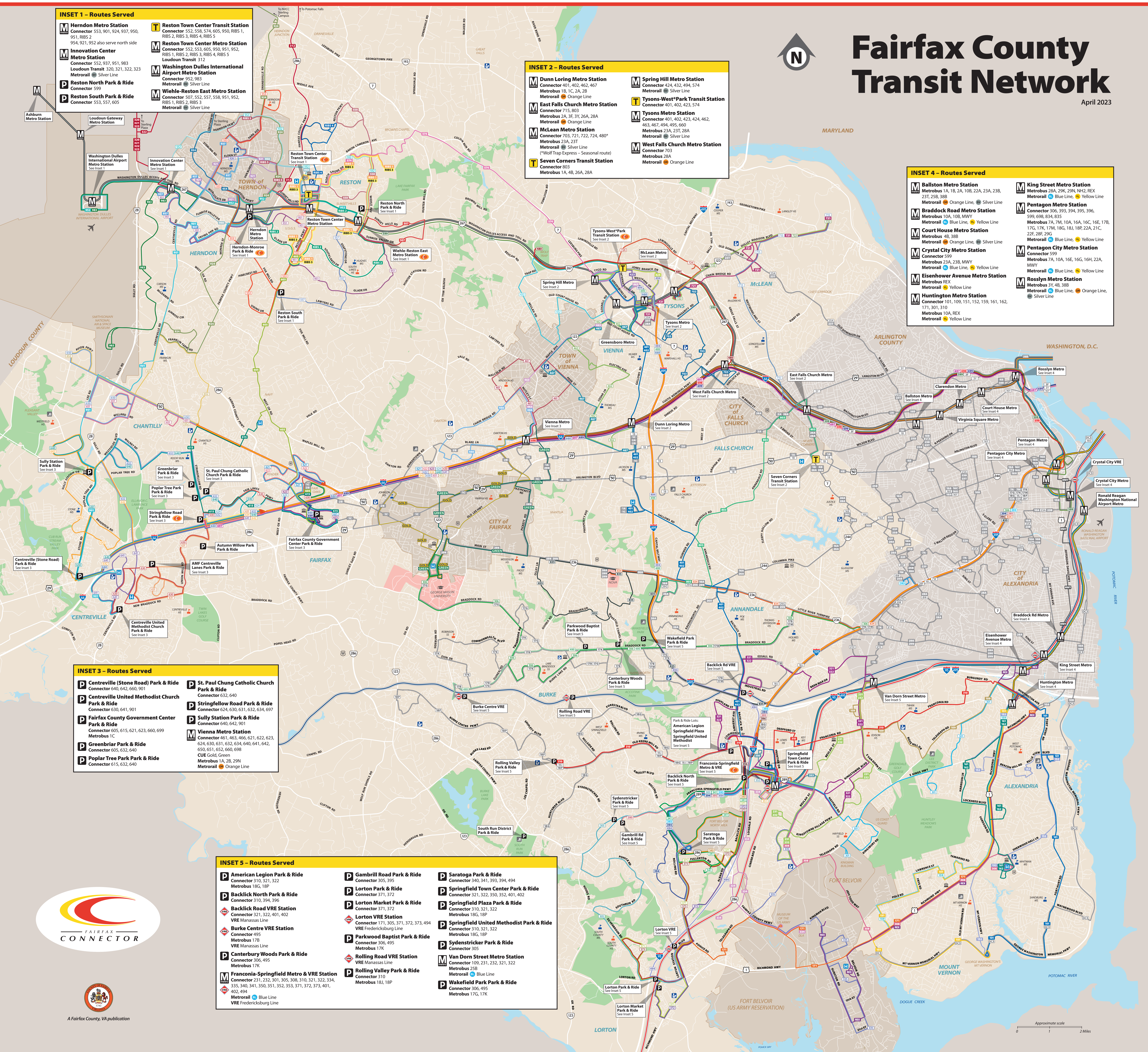

INSET 1 – Routes Served

Herndon Metro Station
Connector 553, 901, 924, 937, 950, 951, RIBS 2
954, 921, 952 also serve north side

Innovation Center Metro Station
Connector 552, 937, 951, 983
Loudoun Transit 320, 321, 322, 323
Metrorail SV Silver Line

Reston North Park & Ride
Connector 599

Reston South Park & Ride
Connector 553, 557, 605

Reston Town Center Transit Station
Connector 552, 558, 574, 605, 950, RIBS 1, RIBS 2, RIBS 3, RIBS 4, RIBS 5

Reston Town Center Metro Station
Connector 552, 553, 605, 950, 951, 952, RIBS 1, RIBS 2, RIBS 3, RIBS 4, RIBS 5
Loudoun Transit 312

Washington Dulles International Airport Metro Station
Connector 952, 983
Metrorail SV Silver Line

Wiehle-Reston East Metro Station
Connector 507, 552, 557, 558, 951, 952, RIBS 1, RIBS 2, RIBS 3
Metrorail SV Silver Line

INSET 2 – Routes Served

Dunn Loring Metro Station
Connector 401, 402, 462, 467
Metrobus 1B, 1C, 2A, 2B
Metrorail OR Orange Line

East Falls Church Metro Station
Connector 715, 803
Metrobus 2A, 3F, 3Y, 26A, 28A
Metrorail OR Orange Line

McLean Metro Station
Connector 703, 721, 722, 724, 480*
Metrobus 23A, 23T
Metrorail SV Silver Line
(*Wolf Trap Express – Seasonal route)

Seven Corners Transit Station
Connector 803
Metrobus 1A, 4B, 26A, 28A

Spring Hill Metro Station
Connector 424, 432, 494, 574
Metrorail SV Silver Line

Tysons-West*Park Transit Station
Connector 401, 402, 423, 574

Tysons Metro Station
Connector 401, 402, 423, 424, 462, 463, 467, 494, 495, 660
Metrobus 23A, 23T, 28A
Metrorail SV Silver Line

West Falls Church Metro Station
Connector 703
Metrobus 28A
Metrorail OR Orange Line

INSET 3 – Routes Served

Centreville (Stone Road) Park & Ride
Connector 640, 642, 660, 901

Centreville United Methodist Church Park & Ride
Connector 630, 641, 901

Fairfax County Government Center Park & Ride
Connector 605, 615, 621, 623, 660, 699
Metrobus 1C

Greenbriar Park & Ride
Connector 605, 632, 640

Poplar Tree Park Park & Ride
Connector 615, 632, 640

St. Paul Chung Catholic Church Park & Ride
Connector 632, 640

Stringfellow Road Park & Ride
Connector 624, 630, 631, 632, 634, 697

Sully Station Park & Ride
Connector 640, 642, 901

Vienna Metro Station
Connector 461, 463, 466, 621, 622, 623, 624, 630, 631, 632, 634, 640, 641, 642, 650, 651, 652, 660, 698
CUE Gold, Green
Metrobus 1A, 2B, 29N
Metrorail OR Orange Line

INSET 4 – Routes Served

Ballston Metro Station
Metrobus 1A, 1B, 2A, 10B, 22A, 23A, 23B, 23T, 25B, 38B
Metrorail OR Orange Line, SV Silver Line

Braddock Road Metro Station
Metrobus 10A, 10B, MWY
Metrorail BL Blue Line, YL Yellow Line

Court House Metro Station
Metrobus 4B, 38B
Metrorail OR Orange Line, SV Silver Line

Crystal City Metro Station
Connector 599
Metrobus 23A, 23B, MWY
Metrorail BL Blue Line, YL Yellow Line

Eisenhower Avenue Metro Station
Metrobus REX
Metrorail YL Yellow Line

Huntington Metro Station
Connector 101, 109, 151, 152, 159, 161, 162, 171, 301, 310
Metrobus 10A, REX
Metrorail YL Yellow Line

King Street Metro Station
Metrobus 28A, 29K, 29N, NH2, REX
Metrorail BL Blue Line, YL Yellow Line

Pentagon Metro Station
Connector 306, 393, 394, 395, 396, 599, 698, 834, 835
Metrobus 7A, 7M, 10A, 16A, 16C, 16E, 17B, 17G, 17K, 17M, 18G, 18J, 18P, 22A, 21C, 22F, 28F, 29G
Metrorail BL Blue Line, YL Yellow Line

Pentagon City Metro Station
Connector 599
Metrobus 7A, 10A, 16E, 16G, 16H, 22A, MWY
Metrorail BL Blue Line, YL Yellow Line

Rosslyn Metro Station
Metrobus 3Y, 4B, 38B
Metrorail BL Blue Line, OR Orange Line, SV Silver Line

INSET 5 – Routes Served

American Legion Park & Ride
Connector 310, 321, 322
Metrobus 18G, 18P

Backlick North Park & Ride
Connector 310, 394, 396

Backlick Road VRE Station
Connector 321, 322, 401, 402
VRE Manassas Line

Burke Centre VRE Station
Connector 495
Metrobus 17B
VRE Manassas Line

Canterbury Woods Park & Ride
Connector 306, 495
Metrobus 17K

Franconia-Springfield Metro & VRE Station
Connector 231, 232, 301, 305, 308, 310, 321, 322, 334, 335, 340, 341, 350, 351, 352, 353, 371, 372, 373, 401, 402, 494
Metrorail BL Blue Line
VRE Fredericksburg Line

Gambrill Road Park & Ride
Connector 305, 395

Lorton Park & Ride
Connector 371, 372

Lorton Market Park & Ride
Connector 371, 372

Lorton VRE Station
Connector 171, 305, 371, 372, 373, 494
VRE Fredericksburg Line

Parkwood Baptist Park & Ride
Connector 306, 495
Metrobus 17K

Rolling Road VRE Station
VRE Manassas Line

Rolling Valley Park & Ride
Connector 310
Metrobus 18J, 18P

Saratoga Park & Ride
Connector 340, 341, 393, 394, 494

Springfield Town Center Park & Ride
Connector 321, 322, 350, 352, 401, 402

Springfield Plaza Park & Ride
Connector 310, 321, 322
Metrobus 18G, 18P

Springfield United Methodist Park & Ride
Connector 310, 321, 322
Metrobus 18G, 18P

Sydenstricker Park & Ride
Connector 305

Van Dorn Street Metro Station
Connector 109, 231, 232, 321, 322
Metrobus 25B
Metrorail BL Blue Line

Wakefield Park Park & Ride
Connector 306, 495
Metrobus 17G, 17K

FAIRFAX CONNECTOR

A Fairfax County, VA publication

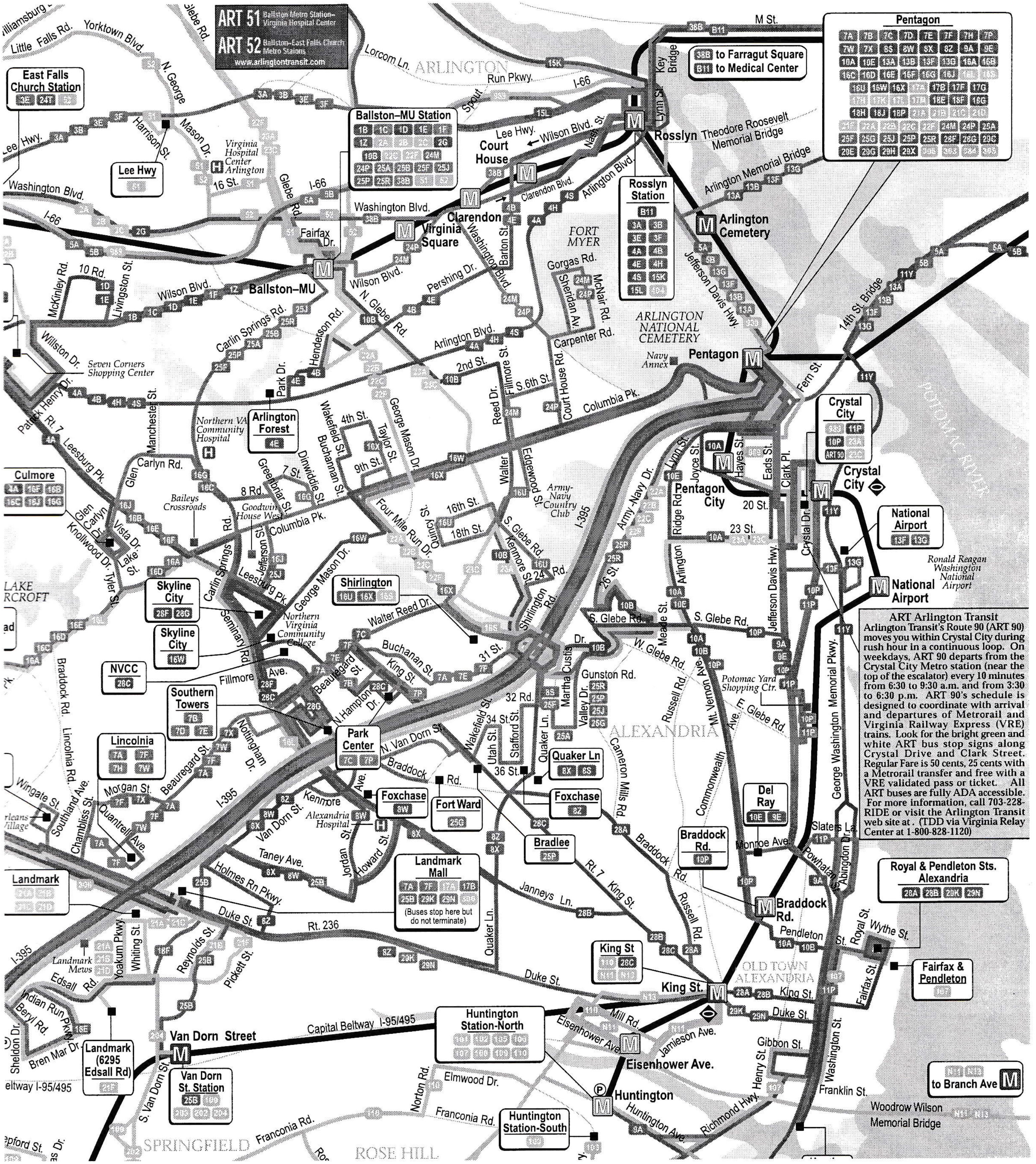
ART 51 Ballston Metro Station–Virginia Hospital Center
ART 52 Ballston–East Falls Church Metro Stations
www.arlingtontransit.com
East Falls Church Station
Lee Hwy
Ballston–MU Station
Ballston–MU
Court House
Clarendon
Virginia Square
Rosslyn
Rosslyn Station
Arlington Cemetery
Pentagon
Pentagon City
Crystal City
National Airport
Ronald Reagan Washington National Airport
Braddock Rd.
King St.
Eisenhower Ave.
Huntington
Van Dorn Street
38B to Farragut Square
B11 to Medical Center
ARLINGTON
FORT MYER
ARLINGTON NATIONAL CEMETERY
Navy Annex
Virginia Hospital Center Arlington
Northern VA Community Hospital
Arlington Forest
Culmore
Baileys Crossroads
Goodwin House West
Seven Corners Shopping Center
Skyline City
Shirlington
Northern Virginia Community College
NVCC
Southern Towers
Park Center
Lincolnia
Foxchase
Fort Ward
Alexandria Hospital
Bradlee
Quaker Ln
Landmark Mall
(Buses stop here but do not terminate)
Landmark
Landmark Mews
Landmark (6295 Edsall Rd)
Van Dorn St. Station
Huntington Station-North
Huntington Station-South
Del Ray
Potomac Yard Shopping Ctr.
Royal & Pendleton Sts. Alexandria
Fairfax & Pendleton
King St
OLD TOWN ALEXANDRIA
ALEXANDRIA
Army-Navy Country Club
LAKE BARCROFT
SPRINGFIELD
ROSE HILL
POTOMAC RIVER
to Branch Ave
Theodore Roosevelt Memorial Bridge
Arlington Memorial Bridge
14th St. Bridge
Key Bridge
Woodrow Wilson Memorial Bridge
Capital Beltway I-95/495
I-66
I-395
M St.
Wilson Blvd.
Lee Hwy.
Washington Blvd.
Arlington Blvd.
Columbia Pk.
Glebe Rd.
George Mason Dr.
Leesburg Pk.
Seminary Rd.
Van Dorn St.
Duke St.
Braddock Rd.
King St.
Jefferson Davis Hwy.
George Washington Memorial Pkwy.
Mt. Vernon Ave.
Eisenhower Ave.
Franconia Rd.
Richmond Hwy.
Washington St.

ART Arlington Transit

Arlington Transit's Route 90 (ART 90) moves you within Crystal City during rush hour in a continuous loop. On weekdays, ART 90 departs from the Crystal City Metro station (near the top of the escalator) every 10 minutes from 6:30 to 9:30 a.m. and from 3:30 to 6:30 p.m. ART 90's schedule is designed to coordinate with arrival and departures of Metrorail and Virginia Railway Express (VRE) trains. Look for the bright green and white ART bus stop signs along Crystal Drive and Clark Street. Regular Fare is 50 cents, 25 cents with a Metrorail transfer and free with a VRE validated pass or ticket. All ART buses are fully ADA accessible. For more information, call 703-228-RIDE or visit the Arlington Transit web site at . (TDD via Virginia Relay Center at 1-800-828-1120)

TYSONS CORNER

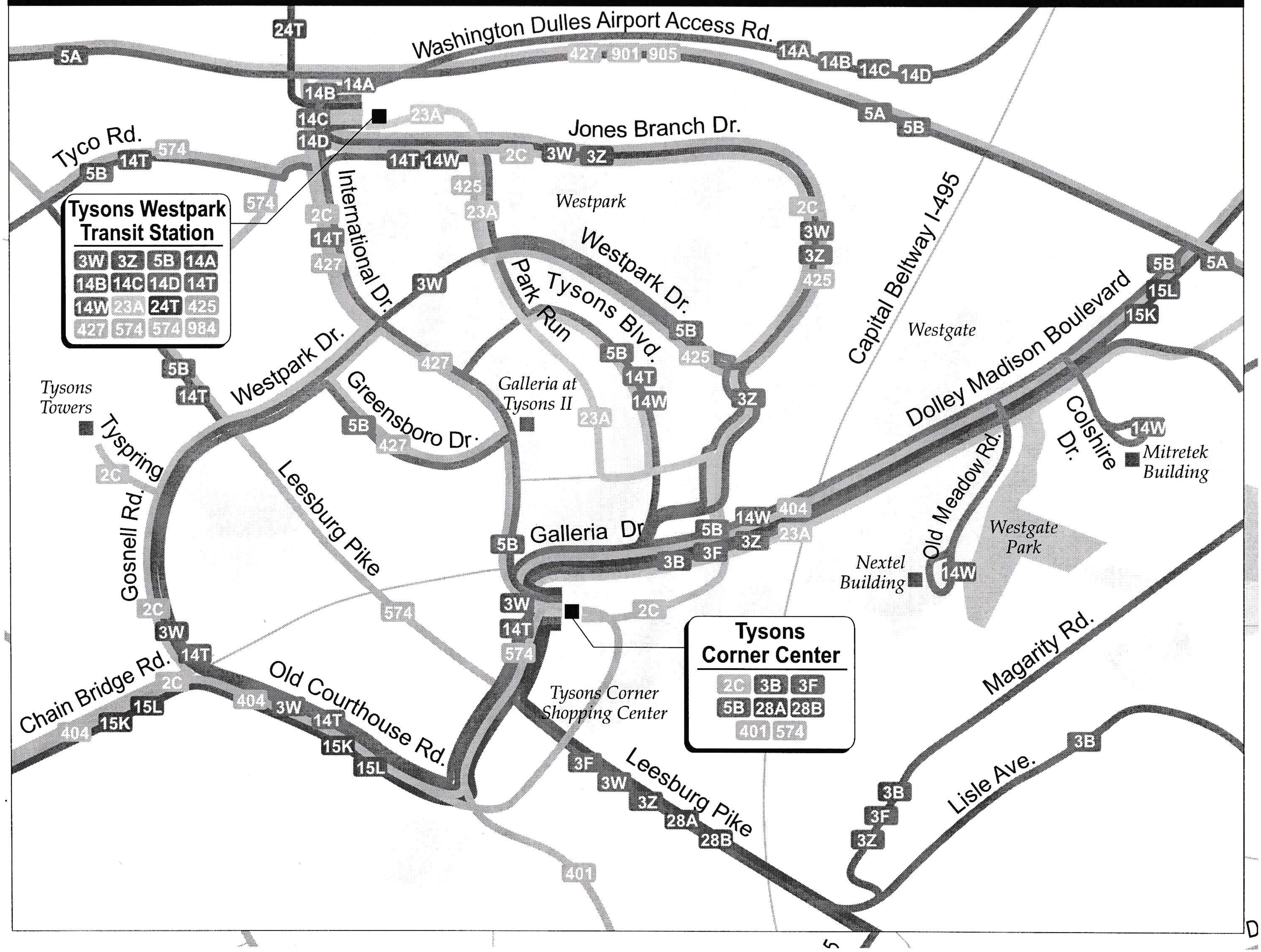
Washington Dulles Airport Access Rd.
427 901 905
5A
24T
14A 14B 14C 14D
5A 5B
Jones Branch Dr.
14T 14W
2C 3W 3Z
23A
Tyco Rd.
574
14T
5B
Tysons Westpark Transit Station
3W 3Z 5B 14A
14B 14C 14D 14T
14W 23A 24T 425
427 574 574 984
International Dr.
2C
14T
427
425
23A
Westpark
Westpark Dr.
3W
Park Run
Tysons Blvd.
5B
14T
14W
425
2C 3W 3Z 425
Capital Beltway I-495
Westgate
Dolley Madison Boulevard
5B 5A
15L 15K
Tysons Towers
Tyspring
Greensboro Dr.
5B 427
427
Galleria at Tysons II
23A
3Z
Leesburg Pike
Gosnell Rd.
2C
3W
14T
Galleria Dr.
5B
5B 3F 3B
14W 404 3Z 23A
Colshire Dr.
14W
Mitretek Building
Old Meadow Rd.
14W
Westgate Park
Nextel Building
574
3W 14T 574
2C
Tysons Corner Center
2C 3B 3F
5B 28A 28B
401 574
Tysons Corner Shopping Center
Chain Bridge Rd.
2C
15L 15K
404
404 3W 14T 15K 15L
Old Courthouse Rd.
Leesburg Pike
3F 3W 3Z 28A 28B
401
Magarity Rd.
Lisle Ave.
3B
3B 3F 3Z

Route	Terminals	AM Rush	PM Rush	Midday	Evening	Saturday	Sunday	B/A Restrictions	;	Remarks
1B	DUNN LORING M / BALLSTON-MU M	•	•	•	•	•	–			
1C	FAIR OAKS HOSPITAL / BALLSTON-MU M	Out	In	•	•	•	•			
1D	DUNN LORING M / BALLSTON-MU M	•	•	–	–	–	–			
1E	SEVEN CORNERS / BALLSTON-MU M	In	Out	–	–	–	•			
1F	FFX CIRCLE / BALLSTON-MU M	•	•	–	•	•	•			
1Z	FAIR OAKS HOSPITAL / BALLSTON-MU M	In	Out	–	–	–	–	•		
2A	DUNN LORING M / FALLS CH / BALLSTON-MU M	–	–	–	–	–	•		•	
2B	FAIR OAKS MALL / BALLSTON-MU M	In	Out	•	•	•	–		•	
2C	TYSONS CORNER / BALLSTON-MU M	•	•	•	•	•	•		•	
2G	FAIR OAKS MALL / BALLSTON-MU M	Out	In	–	–	–	–		•	
2W	OAKTON–VIENNA M SHUTTLE	In	Out	–	–	–	–		•	Special Fare
3A	ANNANDALE / ROSSLYN M	•	•	•	•	•	•			
3B	TYSONS CORNER / ROSSLYN M	•	•	•	•	•	–			
3E	EAST FALLS CHURCH M / ROSSLYN M	In	Out	–	•	•	•			
3F	TYSONS CORNER / ROSSLYN M	–	–	–	In	In	–			Wkdy. & Sat./ 3 Evening Trips
3W	WESTPARK / WEST FALLS CHURCH M	Out	In	–	–	–	–			Special Fare
3Z	WESTPARK / WEST FALLS CHURCH M	In	Out	–	–	–	–			Special Fare
4A	CULMORE / ROSSLYN M	•	•	•	–	–	–			
4B	SEVEN CORNERS / ROSSLYN M	Out	•	•	•	•	•			
4E	ARLINGTON FOREST / ROSSLYN M	In	–	–	–	–	–			
4H	SEVEN CORNERS / ROSSLYN M	–	–	–	•	•	•			
4S	SLEEPY HOLLOW ROAD / ROSSLYN M	In	Out	–	–	–	–			
5A	DULLES AIRPORT / L'ENFANT PLAZA M	•	•	•	•	•	•			
5B	TYSONS COR-WESTPARK / L'ENFANT PLAZA M	•	•	•	•	•	•			
7A	LANDMARK / PENTAGON M	Out	In	•	•	•	•		•	
7B	SOUTHERN TOWERS / PENTAGON M	In	Out	–	–	–	–		•	
7C	PARK CENTER / PENTAGON M	In	Out	–	–	–	–		•	
7D	SOUTHERN TOWERS / PENTAGON M	Out	In	–	–	–	–		•	
7E	SOUTHERN TOWERS / PENTAGON M	In	Out	–	–	–	–		•	
7F	LANDMARK / PENTAGON M	Out	In	•	•	•	–		•	
7H	LINCOLNIA / PENTAGON M	Out	In	–	–	–	–		•	
7P	PARK CENTER / PENTAGON M	Out	In	–	–	–	–		•	
7W	LINCOLNIA / PENTAGON M	In	Out	–	–	–	–		•	
7X	LINCOLNIA / PENTAGON M	In	Out	–	•	–	–		•	
8S	QUAKER LANE / PENTAGON M	Out	In	–	–	–	–			
8W	FOX CHASE / PENTAGON M	In	Out	–	–	–	–			
8X	FOX CHASE / PENTAGON M	In	Out	–	–	–	–			
8Z	QUAKER LANE / PENTAGON M	In	Out	–	–	–	–			
9A	LORTON VRE / FORT BELVOIR / PENTAGON M	•	•	•	•	•	•			
9E	DEL RAY / PENTAGON M	Out	In	–	–	–	–			
10A	HUNTING TOWERS / PENTAGON M	•	•	•	•	•	•			
10B	HUNTING TOWERS / BALLSTON-MU M	•	•	•	•	•	•		•	
10E	DEL RAY / PENTAGON M	In	Out	–	–	–	–			
10P	BRADDOCK RD M / CRYSTAL CITY M	•	•	•	•	–	–			
11P	HUNTING TOWERS / CRYSTAL CITY M	•	•	•	•	–	–			
11Y	MOUNT VERNON / FARRAGUT SQUARE	In	Out	–	–	–	–	•		Special Fare
12C	CENTREVILLE / VIENNA M	•	•	–	–	–	–			Special Fare
12D	CENTREVILLE / VIENNA M	Out	In	–	–	–	–			Special Fare
12E	CENTREVILLE / VIENNA M	In	Out	Out	Out	–	–			Special Fare/ 2 Evening Trips
12F	CENTREVILLE / VIENNA M	Out	In	–	–	–	–			Special Fare
12L	LITTLE ROCKY RUN / VIENNA M	In	Out	–	–	–	–			Special Fare

Route	Terminals	AM Rush	PM Rush	Midday	Evening	Saturday	Sunday	B/A Restrictions		Remarks
12M	CENTREVILLE / VIENNA M	Out	In	–	–	–	–			Special Fare
12R	SULLY STATION / VIENNA M	Out	In	In	–	–	–			Special Fare
12S	SULLY STATION / VIENNA M	In	Out	–	Out	–	–			Special Fare/ 1 Evening Trip
13A	PENTAGON–MALL LOOP (CLKW)	•	•	•	•	•	•			
13B	PENTAGON–MALL LOOP (CTR-CLKW)	•	•	–	–	•	–			
13F	PENTAGON–MALL NAT'L ARPRT LP (CTR-CLKW)	–	–	–	–	•	•		•	
13G	PENTAGON–MALL NAT'L AIRPORT LOOP (CLKW)	–	–	–	–	•	•		•	
14A	BETHESDA M / TYSONS CORNER–WESTPARK	In	Out	•	–	–	–	•	•	Special Fare. Direct
14B	BETHESDA M / TYSONS CORNER–WESTPARK	Out	In	–	–	–	–		•	Special Fare. Via NIH.
14C	LAKEFOREST / TYSONS CORNER–WESTPARK	In	Out	–	–	–	–		•	Spec'l Fare. Mont. Mall, Rock Spr. Pk.
14D	LAKEFOREST / TYSONS CORNER–WESTPARK	Out	In	–	–	–	–		•	Special Fare. Via Rock Spring Pk.
14T	TYSONS CORNER–WESTPARK SHUTTLE	•	•	–	–	–	–		•	Special Fare
14W	WESTGATE SHUTTLE	•	•	–	–	–	–		•	Special Fare
15K	GEORGE MASON UNIV / ROSSLYN M	•	•	–	–	–	–			
15L	GEORGE MASON UNIV / ROSSLYN M	In	–	–	–	–	–			
16A	ANNANDALE / PENTAGON M	•	•	•	•	–	–		•	
16B	CULMORE / PENTAGON M	•	•	•	•	•	–		•	
16C	ANNANDALE / CULMORE / PENTAGON M	•	•	•	•	•	•		•	
16D	ANNANDALE / PENTAGON M	•	•	•	•	–	–		•	
16E	ANNANDALE / PENTAGON M	–	–	–	•	•	•		•	
16F	CULMORE / PENTAGON M	In	Out	–	–	–	–	•	•	
16G	CULMORE / PENTAGON M	In	Out	–	–	–	–		•	
16J	CULMORE / PENTAGON M	•	•	•	–	•	–		•	
16L	ANNANDALE / PENTAGON M	In	Out	–	–	–	–			
16S	SHIRLINGTON / PENTAGON M	Out	In	–	–	–	–			
16U	SHIRLINGTON / PENTAGON M	In	Out	–	–	–	–			
16W	SKYLINE CITY / PENTAGON M	In	Out	–	Out	–	–			3 Evening Trips
16X	SHIRLINGTON / PENTAGON M	In	Out	–	–	–	–			
17A	GEORGE MASON UNIV / PENTAGON M	Out	In	–	•	–	–			
17B	KINGS PARK WEST / PENTAGON M	–	–	In	Out	–	–			4 Midday/ 2 Evening Trips
17F	KINGS PARK WEST / PENTAGON M	Out	In	–	–	–	–			
17G	GEORGE MASON UNIV / PENTAGON M	In	Out	–	–	–	–			
17H	KINGS PARK WEST / PENTAGON M	In	Out	–	–	–	–			
17K	KINGS PARK WEST / PENTAGON M	In	Out	–	–	–	–			
17L	BURKE / PENTAGON M	In	Out	–	–	–	–			
17M	NORTH SPRINGFIELD / PENTAGON M	In	Out	–	–	–	–			
18E	SPRINGFIELD / PENTAGON M	In	Out	–	–	–	–			Special Fare
18F	SPRINGFIELD / PENTAGON M	Out	In	–	–	–	–			Special Fare
18G	ROLLING VALLEY MALL / PENTAGON M	In	Out	–	–	–	–			Special Fare
18H	ORANGE HUNT / PENTAGON M	In	Out	–	–	–	–			Special Fare
18J	ROLLING VALLEY MALL / PENTAGON M	Out	In	–	–	–	–			Special Fare
18P	BURKE CENTRE / PENTAGON M	In	Out	–	–	–	–	•		Special Fare
18R	BURKE CENTRE / FRANCONIA-SPRINGFIELD M	In	Out	–	–	–	–			Special Fare
18S	BURKE CENTRE / FRANCONIA-SPRINGFIELD M	In	Out	–	Out	–	–			Special Fare/ 2 Evening Trips
20F	FRANKLIN FARM / VIENNA M	In	Out	–	–	–	–			Special Fare
20W	CHANTILLY / VIENNA M	Out	In	–	–	–	–			Special Fare
20X	CHANTILLY / VIENNA M	In	Out	–	–	–	–			Special Fare
20Y	SULLYFIELD CIR. / VIENNA M	Out	In	–	–	–	–			Special Fare

Route	Terminals	AM Rush	PM Rush	Midday	Evening	Saturday	Sunday	B/A Restrictions	;	Remarks
21A	LANDMARK / PENTAGON Ⓜ	In	Out	–	–	–	–			
21B	LANDMARK / PENTAGON Ⓜ	In	Out	–	–	–	–			
21C	LANDMARK / PENTAGON Ⓜ	Out	In	–	–	–	–			
21D	LANDMARK / PENTAGON Ⓜ	In	Out	–	–	–	–			
21F	LANDMARK (6295 EDSALL RD) / PENTAGON Ⓜ	Out	In	–	–	–	–			
22A	SEVEN CORNERS / PENTAGON Ⓜ	•	•	•	•	–	–			
22B	SEVEN CORNERS / PENTAGON Ⓜ	•	•	•	•	–	–			
22C	BALLSTON-MU Ⓜ / PENTAGON Ⓜ	–	–	•	–	–	–			
22F	WALKER CHAPEL / PENTAGON Ⓜ	In	Out	–	–	–	–			
23A	TYSONS CORNER–WESTPARK / CRYSTAL CITY	•	•	•	•	•	•			
23C	LANGLEY / CRYSTAL CITY	•	•	–	–	–	–			
24M	BALLSTON-MU Ⓜ / PENTAGON Ⓜ	–	–	•	–	•	–			
24P	BALLSTON-MU Ⓜ / PENTAGON Ⓜ	•	•	–	–	–	–			
24T	McLEAN HAMLET / EAST FALLS CHURCH Ⓜ	•	•	–	–	–	–			Special Fare
25A	BALLSTON-MU Ⓜ / PENTAGON Ⓜ	•	•	–	•	–	–			
25B	BALLSTON-MU Ⓜ / VAN DORN ST Ⓜ	•	•	•	•	•	–		•	
25F	BALLSTON-MU Ⓜ / PENTAGON Ⓜ	In	Out	–	–	–	–			
25G	FORT WARD / PENTAGON Ⓜ	In	Out	–	–	–	–			
25J	BALLSTON-MU Ⓜ / PENTAGON Ⓜ	–	–	•	–	–	–			
25P	BALLSTON-MU Ⓜ / PENTAGON Ⓜ	–	–	–	•	•	•			
25R	BALLSTON-MU Ⓜ / PENTAGON Ⓜ	–	–	–	–	–	–			
28A	TYSONS CORNER / ROYAL & PENDLETON STS	•	•	•	•	•	–			
28B	TYSONS CORNER / ROYAL & PENDLETON STS	•	•	•	•	•	•			
28C	KING ST Ⓜ / NOVA COMM COLL	•	•	•	•	–	–	–	•	
28F	SKYLINE CITY / PENTAGON Ⓜ	Out	In	–	–	–	–			
28G	SKYLINE CITY / PENTAGON Ⓜ	In	Out	–	–	–	–			
29C	NOVA COMM COLLEGE / PENTAGON	Out	In	–	In	–	–			
29E	BRAEBURN DR, ANNANDALE / PENTAGON Ⓜ	In	Out	–	Out	–	–			2 Evening Trips
29G	ANNANDALE / PENTAGON Ⓜ	In	Out	–	Out	–	–			3 Evening Trips
29H	ANNANDALE / PENTAGON Ⓜ	In	Out	–	–	–	–			
29K	GEO MASON UNIV / ROYAL & PENDLETON STS	•	•	•	•	–	–			
29N	FAIRFAX CIRCLE / ROYAL & PENDLETON STS	•	•	–	•	•	–		•	1 Evening Trip
29X	BRAEBURN DR, ANNANDALE / PENTAGON Ⓜ	In	Out	–	–	–	–		•	
38B	BALLSTON-MU Ⓜ / FARRAGUT SQUARE	•	•	•	•	•	•			
B11	ROSSLYN Ⓜ / MEDICAL CTR Ⓜ	Out	In	•	–	–	–	–	•	
N11	BRANCH AVE Ⓜ / KING ST Ⓜ	In	Out	•	Out	–	–	•		Via Oxon Hill Ⓟ
N13	BRANCH AVE Ⓜ / KING ST Ⓜ	Out	In	•	In	–	–	•		Non-stop

SERVICE GUIDE KEY

IN = Inbound	• = Both Directions
OUT = Outbound	– = Not Available

B/A = Boarding/Alighting Restrictions

; = Wheelchair Accessible or Lift-Equipped Service

Effective as of September 30, 1996
Reprinted December 1997

1B,C,D,E,F,Z

Wilson Blvd.-Fairfax Line

Between
Rosslyn Staion (1B,C)
Court House Station (1B,C)
Clarendon Station (1B,C)
Ballston-MU Station
Dominion Hills (1D,E)
Seven Comers (1B,C,D,E,F)
Fairview Park (1B,D)
Dunn Loring Station (1B,D)
Fairfax Hospitol: (1C,1F)
Fairfax Circle (1CF.Z)
Kamp Washington (1CZ)
Fair Oaks Mall (1C,Z)

♿ – Designated trips operated with wheelchair lift-equipped buses.

5119
Welcome Aboard
metro

Washington Metropolitan Area Transit Authority
600 Fifth Street, N.W., Washington, D.C. 20001
INFORMATION: 202/637-7000 (TDD 202/638-3780)
http://www.wmata.com

Wilson Blvd- Fairfax Line
Routes 1B,C,D,E,F,Z

DURING SNOWSTORMS
CALL 202/637-7000
FOR METROBUS ROUTE INFORMATION

Legend

M	Metrorail Station
★	Terminal Stands
G 1 2 3	Fare Zone Limits
☐	Peak Service
■	Off Peak Service

RESTRICTIONS:

1Z Eastbound - No boarding or alighting between Wilson Blvd. and Livingston St. and Ballston Metro Station.

1Z Westbound - No boarding or alighting between Ballston Metro Station and Wilson Blvd. and Livingston St.

NOTE: After 10:00 PM weekday, Saturday, and Sunday, all trips will bypass Seven Corners Shopping Center. Board and alight on Leesburg Pike (Rt. 7) at Castle Road.

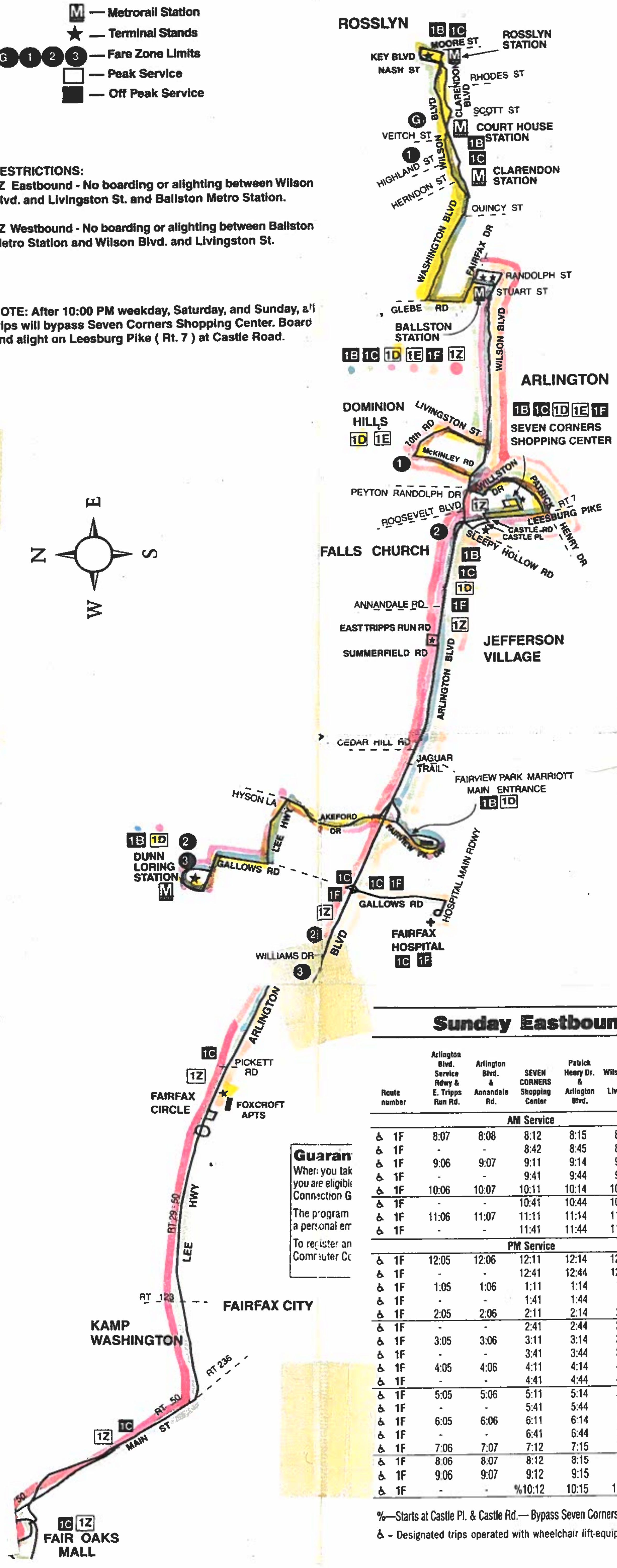

ROSSLYN
1B 1C
MOORE ST
ROSSLYN STATION
KEY BLVD
NASH ST
RHODES ST
CLARENDON BLVD
BLVD
SCOTT ST
G
COURT HOUSE STATION
1B
VEITCH ST
WILSON
1
HIGHLAND ST
1C
CLARENDON STATION
HERNDON ST
QUINCY ST
WASHINGTON BLVD
FAIRFAX DR
RANDOLPH ST
STUART ST
GLEBE RD
BALLSTON STATION
1B 1C 1D 1E 1F 1Z
WILSON BLVD
ARLINGTON
1B 1C 1D 1E 1F
SEVEN CORNERS SHOPPING CENTER
DOMINION HILLS
1D 1E
LIVINGSTON ST
10th RD
McKINLEY RD
1
PEYTON RANDOLPH DR
WILLSTON DR
PATRICK HENRY DR
1Z
RT 7
LEESBURG PIKE
ROOSEVELT BLVD
CASTLE RD
CASTLE PL
HENRY DR
2
SLEEPY HOLLOW RD
FALLS CHURCH
1B
1C
1D
1F
1Z
ANNANDALE RD
EAST TRIPPS RUN RD
SUMMERFIELD RD
JEFFERSON VILLAGE
ARLINGTON BLVD
N
E
S
W
CEDAR HILL RD
JAGUAR TRAIL
FAIRVIEW PARK MARRIOTT MAIN ENTRANCE
1B 1D
HYSON LA
LEE HWY
LAKEFORD DR
FAIRVIEW PK DR
1B 1D
2
DUNN LORING STATION
3
GALLOWS RD
HOSPITAL MAIN RDWY
1C
1C 1F
1F
GALLOWS RD
1Z
2
FAIRFAX HOSPITAL
1C 1F
WILLIAMS DR
BLVD
3
ARLINGTON
1C
PICKETT RD
1Z
FAIRFAX CIRCLE
FOXCROFT APTS
RT 29 · 50
HWY
LEE
RT 123
FAIRFAX CITY
KAMP WASHINGTON
RT 236
RT 50
1C
1Z
MAIN ST
50
1C 1Z
FAIR OAKS MALL

Guaran
When you tak
you are eligib
Connection G

The program
a personal em

To register an
Commuter Cc

Sunday Eastbound

	Route number	Arlington Blvd. Service Rdwy & E. Tripps Run Rd.	Arlington Blvd. & Annandale Rd.	SEVEN CORNERS Shopping Center	Patrick Henry Dr. & Arlington Blvd.	Wilson Blvd. & Livingston St.	BALLSTO MU M
				AM Service			
♿	1F	8:07	8:08	8:12	8:15	8:20	8:25
♿	1F	-	-	8:42	8:45	8:50	8:55
♿	1F	9:06	9:07	9:11	9:14	9:20	9:25
♿	1F	-	-	9:41	9:44	9:50	9:55
♿	1F	10:06	10:07	10:11	10:14	10:20	10:25
♿	1F	-	-	10:41	10:44	10:50	10:55
♿	1F	11:06	11:07	11:11	11:14	11:20	11:25
♿	1F	-	-	11:41	11:44	11:50	11:55
				PM Service			
♿	1F	12:05	12:06	12:11	12:14	12:20	12:25
♿	1F	-	-	12:41	12:44	12:50	12:55
♿	1F	1:05	1:06	1:11	1:14	1:20	1:25
♿	1F	-	-	1:41	1:44	1:50	1:55
♿	1F	2:05	2:06	2:11	2:14	2:20	2:25
♿	1F	-	-	2:41	2:44	2:50	2:55
♿	1F	3:05	3:06	3:11	3:14	3:20	3:25
♿	1F	-	-	3:41	3:44	3:50	3:55
♿	1F	4:05	4:06	4:11	4:14	4:20	4:25
♿	1F	-	-	4:41	4:44	4:50	4:55
♿	1F	5:05	5:06	5:11	5:14	5:20	5:25
♿	1F	-	-	5:41	5:44	5:50	5:55
♿	1F	6:05	6:06	6:11	6:14	6:20	6:25
♿	1F	-	-	6:41	6:44	6:50	6:55
♿	1F	7:06	7:07	7:12	7:15	7:20	7:25
♿	1F	8:06	8:07	8:12	8:15	8:20	8:25
♿	1F	9:06	9:07	9:12	9:15	9:20	9:25
♿	1F	-	-	%10:12	10:15	10:20	10:25

%—Starts at Castle Pl. & Castle Rd.— Bypass Seven Corners Shopping Ctr.

♿ - Designated trips operated with wheelchair lift-equipped buses.

English-Español Effective 10-23-16

1B,C,D,E,F,Z

Wilson Blvd.- Fairfax Line

metrobus ♿

Serves these locations-
Brinda servicio a estas ubicaciones

- ● Rosslyn Staion (1B,C)
- ● Court House Station (1B,C)
- ● Clarendon Station (1B,C)
- ● Ballston-MU Station
- ● Dominion Hills (1D,E)
- ● Seven Corners (1B,C,D,E,F)
- ● Fairview Park (1B,D)
- ● Dunn Loring Station (1B,D)
- ● Fairfax Hospitol (1C,1F)
- ● Fairfax Circle (1C,F,Z)
- ● Kamp Washington (1C,Z)
- ● Fair Oaks Mall (1C,Z)

www.wmata.com
Information Anytime 202-637-7000 TTY 202-962-2033
M metro

Sunday Westbound

	Route number	Ballston-MU M	Wilson Blvd. & Livingston St.	Patrick Henry Dr. & Arlington Blvd.	SEVEN CORNERS Shopping Center	Arlington Blvd. & Annandale Rd.	Arlington Blvd. Service Rdwy & E. Tripps Run Rd. (Jefferson -Village)
				AM Service			
♿	1F/	7:30	7:36	7:41	7:45	7:51	7:53
♿	1F/	8:30	8:36	8:41	8:45	8:51	8:53
♿	1F/	9:00	9:06	9:11	9:14	-	-
♿	1F/	9:30	9:36	9:41	9:45	9:52	9:54
♿	1F/	10:00	10:06	10:11	10:14	-	-
♿	1F/	10:30	10:36	10:41	10:45	10:52	10:54
♿	1F/	11:00	11:06	11:11	11:14	-	-
♿	1F/	11:30	11:36	11:41	11:45	11:52	11:54
				PM Service			
♿	1F/	12:00	12:06	12:13	12:17	-	-
♿	1F/	12:30	12:36	12:43	12:47	12:54	12:56
♿	1F/	1:00	1:06	1:13	1:17	-	-
♿	1F/	1:30	1:36	1:43	1:47	1:54	1:56
♿	1F/	2:00	2:06	2:13	2:17	-	-
♿	1F/	2:30	2:36	2:43	2:47	2:54	2:56
♿	1F/	3:00	3:06	3:13	3:17	-	-
♿	1F/	3:30	3:36	3:43	3:47	3:54	3:56
♿	1F/	4:00	4:06	4:13	4:17	-	-
♿	1F/	4:30	4:36	4:43	4:47	4:54	4:56
♿	1F/	5:00	5:06	5:13	5:17	-	-
♿	1F/	5:30	5:36	5:43	5:47	5:54	5:56
♿	1F/	6:00	6:06	6:13	6:17	-	-
♿	1F/	6:30	6:36	6:41	6:45	6:51	6:53
♿	1F/	7:00	7:06	7:11	7:14	-	-
♿	1F/	7:30	7:36	7:41	7:45	7:51	7:53
♿	1F/	8:30	8:36	8:41	8:45	8:51	8:53
♿	1F/	9:30	9:36	9:41	%9:47	-	-
♿	1F/	10:30	10:36	10:41	&10:44	-	-

% — Bypass Seven Corners Shopping Center —Terminate at Castle Pl. & Castle Rd.
&— Bypass Seven Corners Shopping Center —Terminate at Route 7 & Castle

Weekday Westbound

Route number	Rosslyn M	BALLSTON -MU M	Wilson Blvd. & Livingston St.	10th Rd. & Madison St.	Patrick Henry Dr. & Arlington Blvd.	SEVEN CORNERS Shopping Center	Arlington Blvd. & Annandale Rd.	Arlington Blvd. & Cedar Hill Rd.	Fairview Park Dr. & main entrance to Fairview Park Marriott	DUNN LORING M	Fairfax Hospital	Arlington Blvd. & Williams Dr.	Arlington Blvd. & Pickett Rd. (FAIRFAX CIRCLE)	Lee Hwy. & Route 123	FAIR O. MAL (Entra J)
AM Service															
1C	-	6:05	6:12	-	6:16	6:21	6:29	6:35	-	-	6:40	6:44	6:49	6:53	7:0
1B	-	6:20	6:27	-	6:31	6:36	6:44	6:50	6:54	7:03	-	-	-	-	-
1C	-	6:35	6:42	-	6:46	6:51	6:59	7:05	-	-	7:10	7:14	7:19	7:23	7:33
1B	-	6:50	6:58	-	7:03	7:08	7:17	7:23	7:27	7:34	-	-	-	-	-
1C	-	7:05	7:13	-	7:18	7:23	7:32	7:38	-	-	7:45	7:50	7:55	8:00	8:10
1D	-	7:20	7:28	7:31	7:37	7:42	7:51	7:57	8:01	8:08	-	-	-	-	-
1F	-	7:35	7:43	-	7:48	7:53	8:02	8:08	-	-	8:15	8:20	8:25	-	-
1B	-	7:50	7:58	-	8:03	8:08	8:17	8:23	8:27	8:34	-	-	-	-	-
1C	-	8:05	8:13	-	8:17	8:22	8:29	8:35	-	-	8:41	8:45	8:50	8:56	9:0
1D	-	8:20	8:28	8:31	8:37	8:42	8:49	8:55	8:59	9:08	-	-	-	-	-
1F	-	8:35	8:43	-	8:47	8:52	8:59	9:05	-	-	9:11	9:15	9:20	-	-
1B	-	8:50	8:58	-	9:02	9:07	9:14	9:20	9:24	9:33	-	-	-	-	-
1C	-	9:05	9:13	-	9:17	9:22	9:29	9:35	-	-	9:41	9:45	9:50	9:56	10:0
1B	-	9:30	9:37	-	9:41	9:46	9:55	10:01	10:05	10:11	-	-	-	-	-
1C	9:45	10:00	10:07	-	10:11	10:16	10:25	10:31	-	-	10:36	10:40	10:47	10:53	11:0
1B	10:15	10:30	10:37	-	10:41	10:46	10:55	11:01	11:05	11:11	-	-	-	-	-
1C	10:45	11:00	11:07	-	11:11	11:16	11:25	11:31	-	-	11:36	11:40	11:47	11:53	12:0
1B	11:15	11:30	11:37	-	11:41	11:46	11:55	12:01	12:05	12:11	-	-	-	-	-
1C	11:45	12:00	12:07	-	12:11	12:16	12:25	12:31	-	-	12:36	12:40	12:46	12:52	1:0
PM Service															
1B	12:15	12:30	12:37	-	12:41	12:46	12:55	1:01	1:05	1:11	-	-	-	-	-
1C	12:45	1:00	1:07	-	1:11	1:16	1:25	1:31	-	-	1:36	1:40	1:46	1:52	2:0
1B	1:15	1:30	1:37	-	1:41	1:46	1:55	2:01	2:05	2:11	-	-	-	-	-
1C	1:40	1:55	2:02	-	2:06	2:11	2:20	2:26	-	-	2:31	2:35	2:41	2:47	2:5
1B	2:00	2:15	2:22	-	2:26	2:31	2:40	2:46	2:50	2:56	-	-	-	-	-
1C	2:20	2:35	2:42	-	2:46	2:51	3:00	3:06	-	-	3:11	3:15	3:21	3:27	3:3
1B	2:40	2:55	3:02	-	3:06	3:11	3:20	3:26	3:30	3:36	-	-	-	-	-
1C	-	3:15	3:22	-	3:26	3:31	3:40	3:46	-	-	3:51	3:55	4:01	4:07	4:1
1B/	3:10	3:25	-	-	-	-	-	-	-	-	-	-	-	-	-
1D	-	3:35	3:43	3:45	3:52	3:57	4:06	4:14	4:18	4:27	-	-	-	-	-
1C	-	3:50	3:58	-	4:02	4:07	4:16	4:24	-	-	4:29	4:34	4:40	4:48	5:
1B	-	4:05	4:13	-	4:17	4:22	4:31	4:39	4:43	4:52	-	-	-	-	-
1E	-	4:20	4:28	4:30	4:37	4:42	-	-	-	-	-	-	-	-	-
$ 1Z	-	4:30	4:38	-	-	-	4:46	4:54	-	-	-	4:58	5:04	5:12	5:
1B	-	4:35	4:43	-	4:47	4:52	5:01	5:09	5:13	5:22	-	-	-	-	-
1E	-	4:50	4:59	5:01	5:08	5:14	-	-	-	-	-	-	-	-	-
$ 1Z/	-	5:00	5:08	-	-	-	5:16	5:24	-	-	-	5:28	5:34	-	-
1B	-	5:05	5:14	-	5:21	5:27	5:36	5:44	5:48	5:58	-	-	-	-	-
1E	-	5:20	5:31	5:33	5:39	5:44	-	-	-	-	-	-	-	-	-
$ 1Z	-	5:30	5:37	-	-	-	5:46	5:54	-	-	-	5:59	6:05	6:11	6:2
1B	-	5:35	5:46	-	5:51	5:56	6:05	6:13	6:17	6:25	-	-	-	-	-
1E	-	5:50	6:01	6:03	6:09	6:14	-	-	-	-	-	-	-	-	-
$ 1Z/	-	6:00	6:07	-	-	-	6:16	6:24	-	-	-	6:29	6:35	-	-
1B	-	6:05	6:14	-	6:19	6:24	6:32	6:39	6:43	6:51	-	-	-	-	-
1E	-	6:20	6:29	6:31	6:37	6:42	-	-	-	-	-	-	-	-	-
$ 1Z	-	6:30	6:37	-	-	-	6:44	6:51	-	-	-	6:55	7:00	7:06	7:1
1B	-	6:35	6:44	-	6:49	6:54	7:02	7:09	7:13	7:21	-	-	-	-	-
1F	-	6:55	7:04	-	7:09	7:14	7:22	7:29	-	-	7:34	7:38	7:43	-	-
1D	-	7:15	7:21	7:23	7:28	7:33	7:41	7:46	7:50	7:57	-	-	-	-	-
1C	-	7:35	7:41	-	7:45	7:50	7:58	8:03	-	-	8:07	8:11	8:15	8:20	8:2
1B	-	7:55	8:01	-	8:06	8:11	8:19	8:24	8:28	8:35	-	-	-	-	-
1C	-	8:30	8:36	-	8:40	8:45	8:53	8:58	-	-	9:02	9:06	9:10	9:15	9:2
1B	-	8:55	9:01	-	9:06	9:11	9:19	9:24	9:28	9:35	-	-	-	-	-
1F	-	9:30	9:36	-	9:40	9:45	9:51	9:56	-	-	10:00	10:04	10:08	-	-
1F/	-	9:55	10:01	-	10:05	10:10	-	-	-	-	-	-	-	-	-
1F	-	10:30	10:36	-	10:40	■10:44	10:49	10:54	-	-	10:58	11:01	11:05	-	-
1B	-	10:55	11:01	-	11:05	■11:09	11:14	11:19	11:23	11:29	-	-	-	-	-
1F/	-	11:45	11:51	-	11:55	%11:59	-	-	-	-	-	-	-	-	-
After Midnight Service															
1F/	-	12:30	12:36	-	12:40	&12:44	-	-			-	-	-	-	-

$ —No boarding or alighting between Wilson Blvd. & Livingston St.

■ —Bypass Seven Corners Shopping Center—Time shown for Lees

% —Bypass Seven Corners Shopping Center—Terminate at Castle

& —Bypass Seven Corners Shopping Center—Terminate at Route 7

NOTE: Service between Ballston and Rosslyn Metro Stations is provid after 3:00 P.M. weekdays, and all day Saturday and Sunday (S Square Line).

Weekday Eastbound

Route number	Fair Oaks Mall (Entrance J)	Lee Hwy. & Route 123	Arlington Blvd. & Pickett Rd. (Fairfax Circle)	Arlington Blvd. & Williams Dr.	Fairfax Hospital	Dunn Loring M	Fairview Park Dr. & main entrance to Fairview Park Marriott	Arlington Blvd. & Jaguar Trail	Arlington Blvd. & Annandale Rd.	Seven Corners Shopping Center	Patrick Henry Dr. & Arlington Blvd.	10th Rd. & Madison St.	Wilson Blvd. & Livingston St.	BALLSTON -MU M	ROSSLYN M
AM Service															
1F	-	-	-	-	-	-	-	-	-	5:26	5:29	-	5:35	5:40	-
1F	-	-	5:30	5:34	5:37	-	-	5:43	5:51	5:56	5:59	-	6:05	6:10	-
$ 1Z	-	-	5:50	5:54	-	-	-	5:58	6:07	-	-	-	6:15	6:20	-
1E	-	-	-	-	-	-	-	-	-	6:10	6:14	6:21	6:23	6:30	-
$ 1Z	-	-	6:10	6:14	-	-	-	6:18	6:27	-	-	-	6:35	6:40	-
1B	-	-	-	-	-	6:05	6:17	6:19	6:27	6:32	6:36	-	6:43	6:50	-
1E	-	-	-	-	-	-	-	-	-	6:48	6:53	6:59	7:02	7:10	-
$ 1Z	-	-	6:40	6:49	-	-	-	6:54	7:03	-	-	-	7:11	7:16	-
1B	-	-	-	-	-	6:37	6:49	6:51	7:00	7:06	7:11	-	7:17	7:25	-
1E	-	-	-	-	-	-	-	-	-	7:18	7:23	7:29	7:32	7:40	-
$ 1Z	-	-	7:06	7:15	-	-	-	7:20	7:29	-	-	-	7:37	7:42	-
1B	-	-	-	-	-	7:07	7:19	7:21	7:30	7:36	7:41	-	7:47	7:55	-
1E	-	-	-	-	-	-	-	-	-	7:50	7:55	8:01	8:04	8:11	-
$ 1Z	7:17	7:29	7:36	7:50	-	-	-	7:55	8:04	-	-	-	8:12	8:17	-
1B	-	-	-	-	-	7:42	7:52	7:54	8:03	8:09	8:14	-	8:19	8:26	-
1E	-	-	-	-	-	-	-	-	-	8:22	8:27	8:33	8:36	8:43	-
1B	-	-	-	-	-	8:14	8:24	8:26	8:35	8:41	8:46	-	8:51	8:58	-
1C	8:01	8:13	8:20	8:34	8:37	-	-	8:40	8:49	8:55	9:00	-	9:05	9:12	-
1B	-	-	-	-	-	8:44	8:53	8:55	9:01	9:06	9:11	-	9:16	9:21	-
1C	8:39	8:50	8:57	9:04	9:07	-	-	9:15	9:21	9:26	9:31	-	9:36	9:41	9:56
1B	-	-	-	-	-	9:24	9:33	9:35	9:41	9:46	9:51	-	9:56	10:01	10:16
1C	9:23	9:34	9:41	9:48	9:51	-	-	9:59	10:05	10:10	10:15	-	10:20	10:25	10:40
1B	-	-	-	-	-	10:18	10:27	10:29	10:35	10:40	10:45	-	10:50	10:55	11:10
1C	10:26	10:36	10:43	10:50	10:54	-	-	10:59	11:05	11:10	11:15	-	11:20	11:25	11:40
1B	-	-	-	-	-	11:18	11:27	11:29	11:35	11:40	11:45	-	11:50	11:55	12:10
1C	11:26	11:36	11:43	11:50	11:54	-	-	11:59	12:05	12:10	12:15	-	12:20	12:25	12:40
PM Service															
1B	-	-	-	-	-	12:19	12:27	12:29	12:35	12:40	12:45	-	12:49	12:55	1:10
1C	12:28	12:38	12:44	12:49	12:54	-	-	1:00	1:05	1:10	1:15	-	1:20	1:25	1:40
1B	-	-	-	-	-	1:19	1:27	1:29	1:35	1:40	1:45	-	1:49	1:55	2:10
1C	1:28	1:38	1:44	1:49	1:54	-	-	2:00	2:05	2:10	2:15	-	2:20	2:25	2:40
1B	-	-	-	-	-	2:19	2:27	2:29	2:35	2:40	2:45	-	2:49	2:55	-
1C	2:28	2:38	2:44	2:49	2:54	-	-	3:00	3:05	3:10	3:15	-	3:20	3:25	-
1D	-	-	-	-	-	3:24	3:34	3:36	3:42	3:48	3:53	4:00	4:03	4:10	-
1C	3:08	3:22	3:28	3:34	3:38	-	-	3:45	3:51	3:57	4:02	-	4:08	4:15	-
1B	-	-	-	-	-	3:58	4:08	4:10	4:16	4:22	4:27	-	4:33	4:40	-
1C	3:44	3:58	4:04	4:10	4:14	-	-	4:21	4:27	4:33	4:38	-	4:44	4:51	-
1D	-	-	-	-	-	4:33	4:44	4:46	4:52	4:57	5:02	5:07	5:09	5:15	-
1C	4:24	4:36	4:42	4:48	4:52	-	-	4:58	5:04	5:09	5:14	-	5:19	5:25	-
1B	-	-	-	-	-	5:00	5:11	5:13	5:19	5:24	5:29	-	5:34	5:40	-
1C	5:04	5:16	5:22	5:28	5:32	-	-	5:38	5:44	5:49	5:54	-	5:59	6:05	-
1D	-	-	-	-	-	5:33	5:44	5:46	5:52	5:57	6:02	6:07	6:09	6:15	-
1C	5:40	5:52	5:58	6:04	6:08	-	-	6:14	6:20	6:25	6:30	-	6:35	6:41	-
1B	-	-	-	-	-	6:05	6:16	6:18	6:24	6:29	6:34	-	6:39	6:45	-
1F	-	-	6:17	6:23	6:27	-	-	6:33	6:39	6:44	6:49	-	6:54	7:00	-
1B	-	-	-	-	-	6:40	6:49	6:51	6:56	7:01	7:05	-	7:10	7:15	-
1C	6:37	6:47	6:53	6:58	7:01	-	-	7:06	7:11	7:16	7:20	-	7:25	7:30	-
1B	-	-	-	-	-	7:25	7:34	7:36	7:41	7:46	7:50	-	7:55	8:00	-
1C	7:37	7:47	7:53	7:58	8:01	-	-	8:06	8:11	8:16	8:20	-	8:25	8:30	-
1B	-	-	-	-	-	8:40	8:49	8:51	8:56	9:01	9:05	-	9:10	9:15	-
1C	8:47	8:57	9:03	9:08	9:11	-	-	9:16	9:21	9:26	9:30	-	9:35	9:40	-
1B	-	-	-	-	-	9:40	9:48	9:50	9:54	9:57	10:00	-	10:05	10:10	-
1C	9:53	10:02	10:07	10:11	10:14	-	-	10:18	10:22	■10:25	10:28	-	10:33	10:38	-
1F	-	-	11:09	11:13	11:16	-	-	11:20	11:24	■11:27	11:30	-	11:35	11:40	-
After Midnight Service															
1F	-	-	-	-	-	-	-	-	-	%12:02	12:05	-	12:10	12:15	-

$ —No boarding or alighting between Wilson Blvd. & Livingston St. and Ballston Metro Station.

% —Start at Castle Pl. & Castle Rd.—Bypass Seven Corners Shopping Center.

■ —Bypass Seven Corners Shopping Center—time shown for Leesburg Pike (Rt. 7) & Castle Rd.

English-Español

metrobus

2

A,B,C,G – Washington Blvd. Line
W – Vienna-Oakton Line

THIS BUS IS RUNNING ON CLEAN NATURAL GAS.

TOUCH YOUR CARD HERE
SmarTrip

♿ All Metrobuses are fully accessible and are equipped with lifts or ramps for wheelchair accessibility
Todos los autobuses de Metro son accesibles a personas con impedimentos y están equipados con rampas o elevadores para sillas de ruedas

2W - Special
$1.00 fare

Serves these locations-
Brinda servicio a estas ubicaciones

Fair Oaks Mall (2B,G)
Flint Hill Office Park (2G)
Oakton (2B,G,W)
Tysons Corner (2C)
Vienna/Fairfax-GMU station (2B,G,W)
Dunn Loring-Merrifield station (2A,C)
Falls Church
East Falls Church station
Westover
Ballston-MU station

Schedule 6-29-08

INFORMATION ANYTIME 202-637-7000 TTY 202-638-3780 ♿

M metro opens doors
MetroOpensDoors.com

Washington Boulevard Line

Routes 2A, B, C, G

Vienna-Oakton Line

Route 2W

For route and schedule information
Call 202-637-7000
www.metroopensdoors.com

Special $1.00 Fare

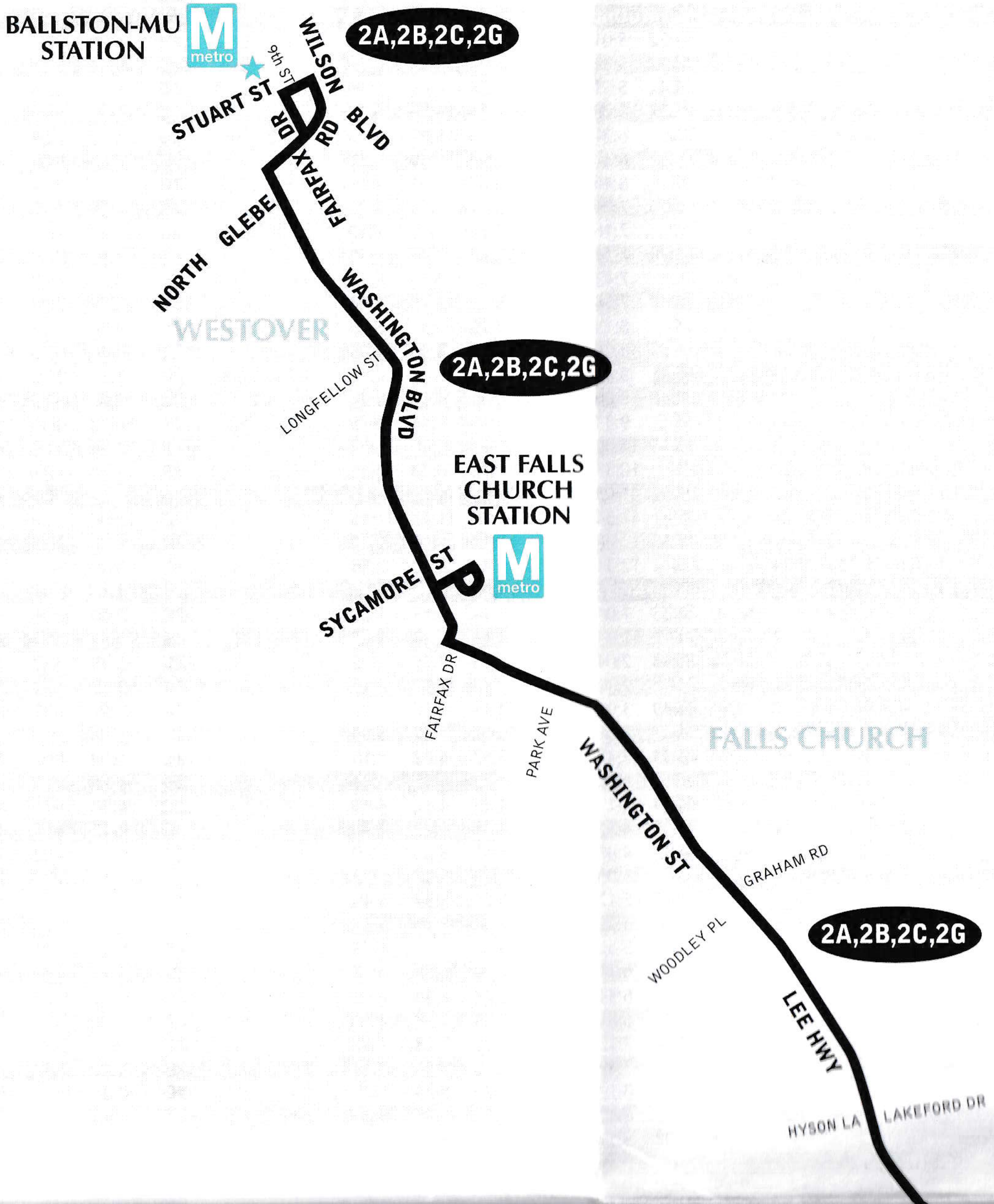
BALLSTON-MU STATION
M metro
9th ST
STUART ST
WILSON BLVD
2A,2B,2C,2G
DR
FAIRFAX RD
NORTH GLEBE
WESTOVER
WASHINGTON BLVD
2A,2B,2C,2G
LONGFELLOW ST
EAST FALLS CHURCH STATION
M metro
SYCAMORE ST
FAIRFAX DR
PARK AVE
WASHINGTON ST
FALLS CHURCH
GRAHAM RD
WOODLEY PL
2A,2B,2C,2G
LEE HWY
HYSON LA
LAKEFORD DR

Legend

M — Metrorail Station
★ — Terminal Stands

Guaranteed Ride Home

When you take Metrobus or Metrorail to work, you are eligible to participate in the free Commuter Connection Guaranteed Ride Home Program.

The program will get you home in the event of a personal emergency or unscheduled overtime.

To register and to receive program details, call Commuter Connection at 1-800-745-RIDE.

(2/97)

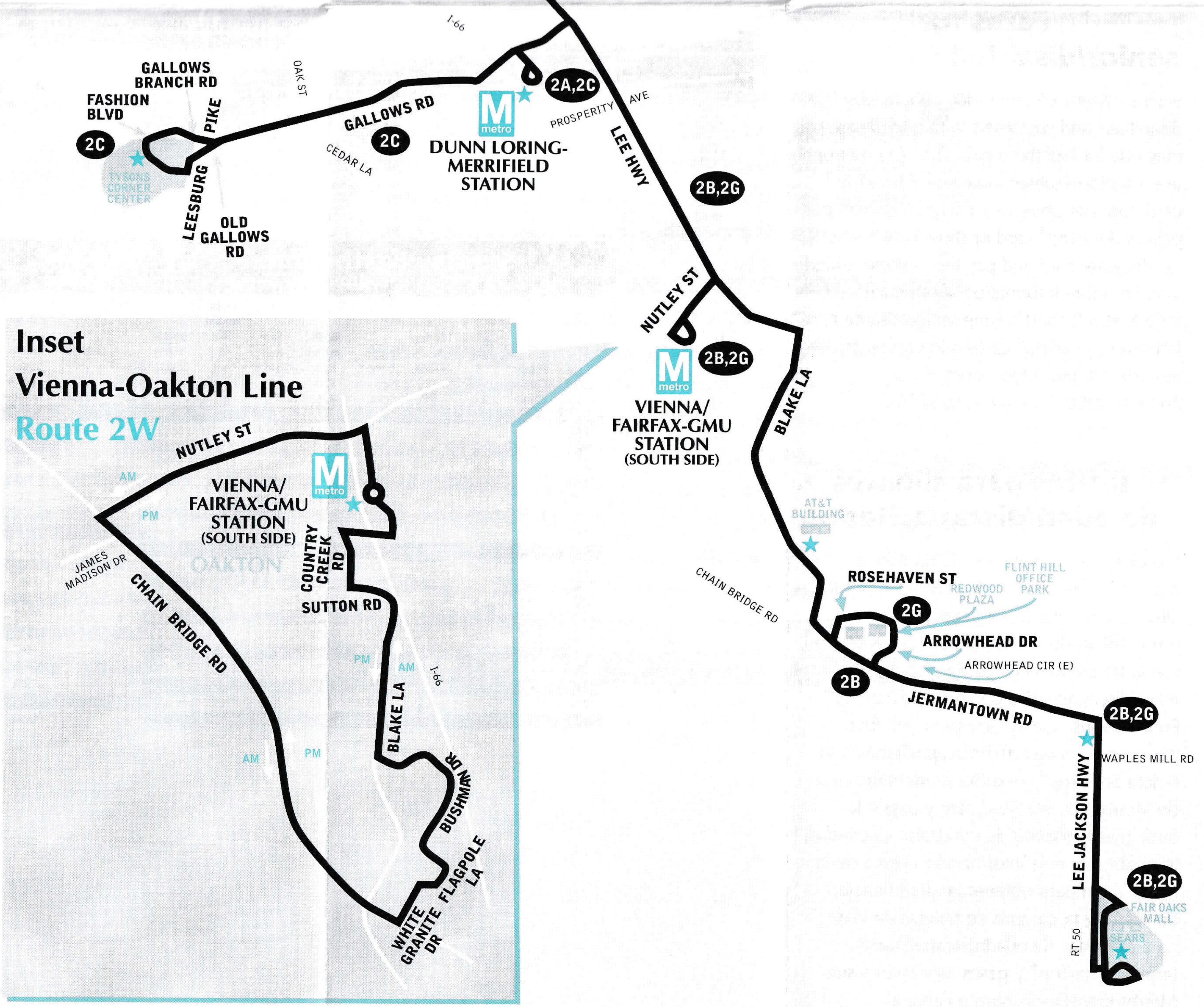
I-66
GALLOWS BRANCH RD
FASHION BLVD
OAK ST
2C
PIKE
TYSONS CORNER CENTER
GALLOWS RD
2C
CEDAR LA
LEESBURG
OLD GALLOWS RD
M metro
DUNN LORING-MERRIFIELD STATION
2A,2C
PROSPERITY AVE
LEE HWY
2B,2G
NUTLEY ST
M metro
2B,2G
VIENNA/ FAIRFAX-GMU STATION (SOUTH SIDE)
BLAKE LA
AT&T BUILDING
CHAIN BRIDGE RD
ROSEHAVEN ST
REDWOOD PLAZA
FLINT HILL OFFICE PARK
2G
ARROWHEAD DR
ARROWHEAD CIR (E)
2B
JERMANTOWN RD
2B,2G
WAPLES MILL RD
LEE JACKSON HWY
RT 50
2B,2G
FAIR OAKS MALL
SEARS
Inset
Vienna-Oakton Line
Route 2W
NUTLEY ST
AM
PM
M metro
VIENNA/ FAIRFAX-GMU STATION (SOUTH SIDE)
JAMES MADISON DR
OAKTON
COUNTRY CREEK RD
SUTTON RD
CHAIN BRIDGE RD
PM
AM
I-66
BLAKE LA
AM
PM
BUSHMAN DR
FLAGPOLE LA
WHITE GRANITE DR

WMATA ©2005 For information regarding this map contact <R•A•D•S>.

Weekday Eastbound — Entre semana con dirección al este

Route Number	Tysons Corner Center	Fair Oaks Mall (Sears)	Arrowhead Dr. at Arrowhead Cir (E.)	Jermantown Rd. at AT&T Bldg. (Oak ton)	Vienna/ Fairfax-GMU Ⓜ	Lee Hwy. & Prosperity Ave.	Gallows Rd. & Cedar La.	Dunn Loring-Merrifield Ⓜ	Lee Hwy. & Graham Rd.	Washington St. & Park Ave.	East Falls Church Ⓜ	Washington Blvd. & Longfellow St.	BALLSTON-MU Ⓜ
AM Service — Servicio matutino													
2A	-	-	-	-	-	-	-	4:52	5:01	5:06	5:09	5:14	5:20
2A	-	-	-	-	-	-	-	5:22	5:31	5:36	5:39	5:44	5:50
2A	-	-	-	-	-	-	-	5:42	5:51	5:56	5:59	6:04	6:10
2C	5:48	-	-	-	-	-	5:53	5:57	6:06	6:11	6:14	6:19	6:25
2B	-	-	-	5:53	6:03	6:13	-	-	6:21	6:26	6:29	6:34	6:40
2C	6:18	-	-	-	-	-	6:23	6:27	6:36	6:41	6:44	6:49	6:55
2B	-	-	-	6:14	6:26	6:37	-	-	6:46	6:52	6:55	7:01	7:10
2C	6:38	-	-	-	-	-	6:44	6:50	7:01	7:07	7:10	7:16	7:25
2B	-	-	-	6:44	6:56	7:07	-	-	7:16	7:22	7:25	7:31	7:40
2C	7:08	-	-	-	-	-	7:14	7:20	7:31	7:37	7:40	7:46	7:55
2B	-	6:49	-	7:05	7:19	7:32	-	-	7:43	7:50	7:55	8:01	8:10
2C	7:35	-	-	-	-	-	7:41	7:47	7:58	8:05	8:10	8:16	8:25
2B	-	7:19	-	7:35	7:49	8:02	-	-	8:13	8:20	8:25	8:31	8:40
2C	8:05	-	-	-	-	-	8:11	8:17	8:28	8:35	8:40	8:46	8:55
2B	-	7:54	-	8:07	8:23	8:34	-	-	8:45	8:51	8:56	9:01	9:10
2C	8:36	-	-	-	-	-	8:42	8:48	9:00	9:06	9:11	9:16	9:25
2B	-	8:49	-	9:03	9:14	9:24	-	-	9:33	9:39	9:43	9:48	9:55
2C	9:41	-	-	-	-	-	9:47	9:52	10:03	10:09	10:13	10:18	10:25
2B	-	9:49	-	10:03	10:14	10:24	-	-	10:33	10:39	10:43	10:48	10:55
2C	10:41	-	-	-	-	-	10:47	10:52	11:03	11:09	11:13	11:18	11:25
2B	-	10:52	-	11:04	11:13	11:24	-	-	11:34	11:40	11:44	11:48	11:55
2C	11:43	-	-	-	-	-	11:50	11:53	12:04	12:10	12:14	12:18	12:25
2B	-	11:52	-	12:04	12:13	12:24	-	-	12:34	12:40	12:44	12:48	12:55
PM Service — Servicio vespertino													
2C	12:43	-	-	-	-	-	12:50	12:53	1:04	1:10	1:14	1:18	1:25
2B	-	12:52	-	1:04	1:13	1:24	-	-	1:34	1:40	1:44	1:48	1:55
2C	1:43	-	-	-	-	-	1:50	1:53	2:04	2:10	2:14	2:18	2:25
2B	-	1:46	-	2:00	2:11	2:21	-	-	2:32	2:38	2:42	2:47	2:55
2C	2:38	-	-	-	-	-	2:44	2:49	3:02	3:08	3:12	3:17	3:25
2B	-	2:46	-	3:00	3:11	3:21	-	-	3:32	3:38	3:42	3:47	3:55
2C	3:23	-	-	-	-	-	3:29	3:34	3:47	3:53	3:57	4:02	4:10
2B	-	3:16	-	3:30	3:41	3:51	-	-	4:02	4:08	4:12	4:17	4:25
2C	3:53	-	-	-	-	-	3:59	4:04	4:17	4:23	4:27	4:32	4:40
2G	-	3:45	3:56	4:00	4:11	4:21	-	-	4:32	4:38	4:42	4:47	4:55
2C	4:23	-	-	-	-	-	4:29	4:34	4:47	4:53	4:57	5:02	5:10
2G	-	4:13	4:25	4:29	4:41	4:49	-	-	5:02	5:08	5:12	5:17	5:25
2C	4:51	-	-	-	-	-	4:58	5:03	5:17	5:23	5:27	5:32	5:40
2G	-	4:43	4:55	4:59	5:11	5:19	-	-	5:32	5:38	5:42	5:47	5:55
2C	5:26	-	-	-	-	-	5:33	5:38	5:52	5:58	6:02	6:07	6:15
2G	-	5:27	5:38	5:42	5:54	6:02	-	-	6:14	6:19	6:24	6:28	6:35
2C	6:11	-	-	-	-	-	6:18	6:23	6:34	6:39	6:44	6:48	6:55
2G	-	6:07	6:18	6:22	6:34	6:42	-	-	6:54	6:59	7:04	7:08	7:15
2C	6:56	-	-	-	-	-	7:04	7:07	7:17	7:22	7:25	7:28	7:35
2B	-	7:03	-	7:16	7:26	7:34	-	-	7:42	7:47	7:50	7:53	8:00
2C	7:51	-	-	-	-	-	7:59	8:02	8:12	8:17	8:20	8:23	8:30
2B	-	8:08	-	8:18	8:28	8:35	-	-	8:41	8:47	8:51	8:54	9:00
2C	8:53	-	-	-	-	-	8:59	9:02	9:11	9:17	9:21	9:24	9:30
2B	-	9:08	-	9:18	9:28	9:35	-	-	9:41	9:47	9:51	9:54	10:00
2C	9:53	-	-	-	-	-	9:59	10:02	10:11	10:17	10:21	10:24	10:30
2B	-	9:58	-	10:08	10:18	10:25	-	-	10:31	10:37	10:41	10:44	10:50
2C	10:33	-	-	-	-	-	10:39	10:42	10:51	10:57	11:01	11:04	11:10
2B	-	10:42	-	10:52	10:59	11:07	-	-	11:14	11:18	11:21	11:25	11:30
2C	11:43	-	-	-	-	-	11:48	11:51	11:58	12:02	12:05	12:09	12:14
After Midnight Service — Servicio después de la medianoche													
2A	-	-	-	-	-	-	-	12:15	12:22	12:26	12:29	12:33	12:38

Weekday Westbound — Entre semana con dirección al oeste

Route Number	Ballston-MU Ⓜ	Washington Blvd. & Longfellow St.	East Falls Church Ⓜ	Washington St. & Park Ave.	Lee Hwy. & Woodley Pl.	DUNN LORING-MERRIFIELD Ⓜ	Gallows Rd. & Oak St.	Lee Hwy. & Prosperity Ave.	Vienna/ Fairfax-GMU Ⓜ	Jermantown Rd. at AT&T Bldg. (OAKTON)	Arrowhead Dr. at Redwood Plaza	FAIR OAKS MALL (Sears)	TYSONS CORNER Center
AM Service — Servicio matutino													
2B/	5:30	5:35	5:38	5:44	5:48	-	-	5:55	6:00	6:12	-	-	-
2C	5:45	5:50	5:54	6:00	6:05	6:16	6:21	-	-	-	-	-	6:25
2G	6:00	6:05	6:09	6:15	6:20	-	-	6:30	6:36	6:47	6:51	7:01	-
2C	6:15	6:20	6:24	6:30	6:35	6:46	6:51	-	-	-	-	-	6:55
2G	6:30	6:35	6:39	6:45	6:50	-	-	7:00	7:06	7:17	7:21	7:31	-
2C	6:45	6:52	6:56	7:03	7:09	7:21	7:26	-	-	-	-	-	7:32
2G	7:00	7:07	7:11	7:18	7:24	-	-	7:35	7:43	7:56	8:00	8:11	-
2C	7:15	7:22	7:26	7:33	7:39	7:51	7:56	-	-	-	-	-	8:02
2G	7:30	7:37	7:41	7:48	7:54	-	-	8:05	8:13	8:26	8:30	8:41	-
2C	7:45	7:52	7:56	8:03	8:09	8:21	8:26	-	-	-	-	-	8:32
2B	8:00	8:07	8:11	8:18	8:24	-	-	8:35	8:43	8:56	-	9:08	-
2C	8:15	8:23	8:28	8:35	8:41	8:54	9:00	-	-	-	-	-	9:05
2B	8:30	8:38	8:43	8:50	8:56	-	-	9:06	9:13	9:24	-	9:38	-
2C	9:00	9:08	9:13	9:20	9:26	9:39	9:45	-	-	-	-	-	9:50
2B	9:30	9:38	9:43	9:50	9:56	-	-	10:06	10:13	10:24	-	10:38	-
2C	10:00	10:08	10:13	10:20	10:26	10:39	10:45	-	-	-	-	-	10:50
2B	10:30	10:38	10:43	10:50	10:56	-	-	11:06	11:13	11:24	-	11:38	-
2C	11:00	11:08	11:13	11:20	11:26	11:39	11:45	-	-	-	-	-	11:50
2B	11:30	11:36	11:40	11:45	11:50	-	-	12:01	12:07	12:18	-	12:30	-
PM Service — Servicio vespertino													
2C	12:00	12:06	12:10	12:15	12:20	12:31	12:36	-	-	-	-	-	12:40
2B	12:30	12:36	12:40	12:45	12:50	-	-	1:01	1:07	1:18	-	1:30	-
2C	1:00	1:06	1:10	1:15	1:20	1:31	1:36	-	-	-	-	-	1:40
2B	1:30	1:36	1:40	1:45	1:50	-	-	2:01	2:07	2:18	-	2:30	-
2C	2:00	2:06	2:10	2:15	2:20	2:31	2:36	-	-	-	-	-	2:40
2B	2:30	2:37	2:41	2:48	2:54	-	-	3:06	3:13	3:25	-	3:39	-
2C	2:45	2:52	2:56	3:03	3:09	3:23	3:29	-	-	-	-	-	3:34
2B	3:10	3:17	3:21	3:28	3:34	-	-	3:46	3:53	4:05	-	4:19	-
2C	3:30	3:37	3:41	3:48	3:54	4:08	4:14	-	-	-	-	-	4:19
2B	3:45	3:52	3:56	4:03	4:09	-	-	4:21	4:28	4:40	-	4:54	-
2C	4:00	4:07	4:11	4:18	4:24	4:38	4:44	-	-	-	-	-	4:49
2B	4:15	4:22	4:26	4:33	4:39	-	-	4:51	4:58	5:10	-	5:24	-
2C	4:30	4:38	4:42	4:49	4:54	5:07	5:13	-	-	-	-	-	5:18
2B	4:45	4:53	4:57	5:04	5:09	-	-	5:22	5:32	5:45	-	6:00	-
2C	5:00	5:08	5:12	5:19	5:24	5:37	5:43	-	-	-	-	-	5:48
2B	5:15	5:23	5:27	5:34	5:39	-	-	5:52	6:02	6:15	-	6:30	-
2C	5:30	5:38	5:42	5:49	5:54	6:07	6:13	-	-	-	-	-	6:18
2B	5:45	5:53	5:57	6:04	6:09	-	-	6:22	6:32	6:45	-	7:00	-
2C	6:00	6:07	6:11	6:17	6:22	6:32	6:39	-	-	-	-	-	6:44
2B	6:20	6:27	6:31	6:37	6:42	-	-	6:52	6:58	7:08	-	7:18	-
2C	6:40	6:47	6:51	6:57	7:02	7:12	7:19	-	-	-	-	-	7:24
2B	7:00	7:07	7:11	7:17	7:22	-	-	7:32	7:38	7:48	-	7:58	-
2C	7:20	7:27	7:31	7:37	7:42	7:52	7:59	-	-	-	-	-	8:04
2B	7:40	7:47	7:51	7:57	8:02	-	-	8:12	8:18	8:28	-	8:38	-
2C	8:05	8:12	8:16	8:22	8:27	8:37	8:44	-	-	-	-	-	8:49
2B	8:35	8:42	8:45	8:50	8:55	-	-	9:04	9:09	9:19	-	9:28	-
2C	9:05	9:12	9:15	9:20	9:25	9:33	9:38	-	-	-	-	-	9:41
2B	9:35	9:42	9:45	9:50	9:55	-	-	10:04	10:09	10:19	-	10:28	-
2C	10:05	10:12	10:15	10:20	10:25	10:33	10:38	-	-	-	-	-	10:41
2B/	10:40	10:46	10:51	10:55	11:00	-	-	11:08	11:14	■ 11:27	-	-	-
2A	11:18	11:24	11:29	11:33	11:38	11:44	-	-	-	-	-	-	-
2A	11:45	11:51	11:56	12:00	12:05	12:11	-	-	-	-	-	-	-
2A	12:30	12:36	12:41	12:45	12:50	12:56	-	-	-	-	-	-	-

■ — *Trip terminates at Route 50 (Lee Jackson Hwy.) & Waples Mill Rd. at time shown*

Welcome to Metrobus

Here are some tips to make your ride on Metrobus easy and quick.

- Each customer must pay a fare. Up to two children under age five may ride free with a paying customer.
- Please have exact fare (when paying with cash), a valid weekly bus pass, a valid transfer or a SmarTrip® card ready when boarding.
- If you will be riding another bus within a two-hour time period following your first bus trip, ask the bus operator for a transfer. It allows you to ride free on the second bus. The regional bus systems — Metrobus, ART, TheBus, Connect-A-Ride, CUE, DASH, DC Circulator, Fairfax Connector, George, PRTC OmniRide/OmniLink and Ride On — honor each other's transfers, but you must pay the difference in fare if you transfer from a lower priced route to a higher priced route.
- If standing, please stay behind the yellow line on the floor and hold a handrail securely.
- Priority seats by the door are reserved for senior citizens and people with disabilities.
- To alert the bus operator that you want to get off at the next stop, pull the cord that runs along the top of the windows or press the button on the handrail leading out the back door.
- Planning to ride Metrobus regularly? Consider buying a SmarTrip® card. It makes paying your fare and transferring easier and faster. Plus, it saves you 10¢ every time you ride Metrobus. For information about buying a SmarTrip® card, visit MetroOpensDoors.com or call 202-637-7000 (TTY 202-638-3780).
- To ensure a pleasant ride for everyone, please do not:
  - Eat or drink
  - Smoke
  - Spit or litter
  - Play audio or video equipment without earphones
  - Bring animals (except service animals) onto Metrobus

Metrobus holiday service

- **Regular schedule:**
  Martin Luther King Jr. Day
  Presidents Day
  Columbus Day
  Veterans Day
- **Saturday schedule:**
  July 4th
- **Sunday schedule:**
  New Year's Day
  Memorial Day
  Labor Day
  Thanksgiving Day
  Christmas Day

To get information about Metro, share a suggestion, report a problem or contact Lost and Found, visit MetroOpensDoors.com or call 202-637-7000 (TTY 202-638-3780).

(04/24/08)

Bienvenido a su Metrobus

Los siguientes son algunos consejos para hacer los viajes más fáciles y rápidos para usted y los demás clientes

- Cada cliente debe pagar por un boleto, y hasta dos niños menores de cinco años pueden viajar gratis con un cliente que haya pagado por un boleto.
- Por favor tenga a la mano el costo exacto del boleto cuando pague en efectivo, o tenga listo un pase semanal válido, un boleto de transbordo válido o una tarjeta SmarTrip® al momento de abordar.
- Si necesita hacer transbordo a otro autobús, pida un boleto de transbordo al conductor del autobús, el cual le permitirá viajar gratis en un período de dos horas (según lo indicado en su boleto de transbordo) después de su primer viaje en autobús. Si utiliza una tarjeta SmarTrip® para pagar su tarifa y si el transbordo será a Metrobus o a DC Circulator, no necesitará un boleto de transbordo en papel porque su tarjeta SmarTrip "sabe" que usted hará el transbordo y no deducirá el valor del viaje en el segundo autobús.
- Los sistemas de autobuses regionales - Metrobus, ART, TheBus, Connect-A-Ride, CUE, DASH, DC Circulator, Fairfax Connector, George, PRTC OmniRide/OmniLink y Ride On – aceptan los boletos de transbordo entre sí. Sin embargo, debe obtener un boleto de transbordo en papel y pagar la diferencia en la tarifa si el transbordo es de una ruta de menor costo a una ruta de mayor costo.
- Si viaja parado, por su seguridad por favor permanezca detrás de la línea amarilla marcada en el piso, y sujete firmemente un pasamano.
- Por favor tome nota de que los asientos prioritarios situados cerca de la puerta están reservados para los clientes con impedimentos y para las personas de edad avanzada.
- Para alertar al conductor del autobús de que usted desea salir del autobús en la siguiente parada, tire del cable instalado a lo largo de las ventanas superiores, o presione el botón del pasamano que le guía hacia la puerta posterior.
- Para asegurar un viaje placentero para todos, por favor sepa que no puede:
  - Comer o beber
  - Fumar
  - Escupir o arrojar basura
  - Utilizar equipos de audio o video, a menos que tenga audífonos
  - Traiga animales (excepto animales de servicio) cuando viaje en el Metrobus

Servicio del Metrobus durante los días de fiesta

- **Horario regular:**
  Día de Martin Luther King Jr.
  Día de los Presidentes
  Día de la Raza
  Día de los Veteranos
- **Horario de sábado:**
  4 de julio
- **Horario de domingo:**
  Año Nuevo
  Día de la Recordación
  Día del Trabajo
  Día de Acción de Gracias
  Navidad

Para obtener información acerca de su sistema Metro, utilizar Next Bus, compartir una sugerencia, informar sobre un problema, o comunicarse con Lost and Found, visite MetroOpensDoors.com o llame al 202-637-7000 (TTY 202-638-3780) y seleccione las opciones correspondientes del menú.

Vienna — Oakton Line

Monday thru Friday

Lunes por Viernes

Counterclockwise — En dirección contraria a las manecillas del reloj

Route Number	Vienna/ Fairfax GMU M	Rte 123 & James Madison Dr.	Flag Pole La. & White Granite Dr.	Bushman Dr. & Blake La.	VIENNA/ Fairfax-GMU M
AM Service — Servicio matutino					
2W	5:35	5:41	5:49	5:51	5:56
2W	6:05	6:13	6:21	6:25	6:30
2W	6:35	6:43	6:51	6:55	7:00
2W	7:05	7:13	7:22	7:26	7:32
2W	7:37	7:45	7:54	7:58	8:04
2W	8:09	8:17	8:24	8:28	8:34
2W	8:39	8:47	8:54	8:58	9:04

Clockwise — En dirección a las manecillas del reloj

Route Number	Vienna/ Fairfax-GMU M	Bushman Dr. & Bradford Wood Ct.	Flag Pole La. & White Granite Dr.	Rte 123 & James Madison Dr.	VIENNA/ Fairfax-GMU M
PM Service — Servicio vespertino					
2W	4:46	4:52	4:55	5:00	5:07
2W	5:18	5:26	5:29	5:36	5:43
2W	5:53	6:01	6:04	6:11	6:18
2W	6:21	6:29	6:32	6:39	6:45
2W	6:51	6:59	7:02	7:09	7:15
2W	7:19	7:27	7:30	7:37	7:43
2W	7:49	7:57	8:00	8:07	8:13

English-Español Effective 12-14-14

2T

Tysons Corner-Dunn Loring Line

metrobus ♿



Serves these locations-
Brinda servicio a estas ubicaciones

- ● Tysons Corner station
- ● Tysons Towers
- ● Vienna
- ● Merrifield
- ● Dunn Loring station

www.wmata.com
Information Anytime 202-637-7000 TTY 202-638-3780

Effective as of September 30, 1996
Reprinted December 1997

2T

Tysons Corner-Dunn Loring Line

between
Tysons Corner station
Tysons Corner
Vienna
Merrifield
Dunn Loring station

♿ – Designated trips operated with wheelchair lift-equipped buses.

5119
Welcome Aboard
metro

Washington Metropolitan Area Transit Authority
600 Fifth Street, N.W., Washington, D.C. 20001
INFORMATION: 202/637-7000 (TDD 202/638-3780)
http://www.wmata.com

2T
Tysons Corner-Dunn Loring Line

For route and schedule information
Call 202-637-7000
www.wmata.com

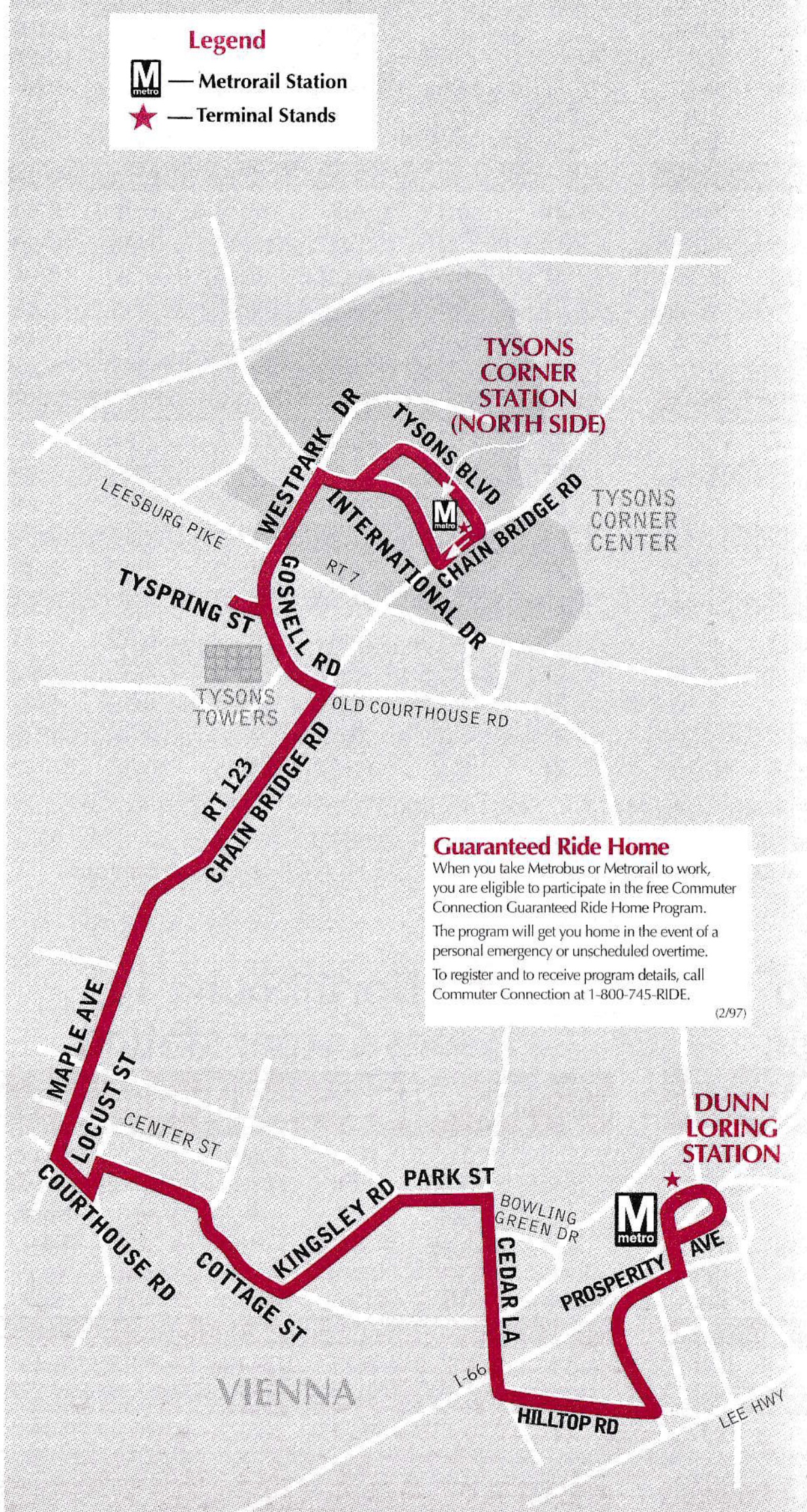
Legend
M — Metrorail Station
★ — Terminal Stands
TYSONS CORNER STATION (NORTH SIDE)
TYSONS CORNER CENTER
TYSONS TOWERS
LEESBURG PIKE
RT 7
WESTPARK DR
TYSONS BLVD
INTERNATIONAL DR
CHAIN BRIDGE RD
TYSPRING ST
GOSNELL RD
OLD COURTHOUSE RD
RT 123
CHAIN BRIDGE RD
MAPLE AVE
LOCUST ST
CENTER ST
COURTHOUSE RD
COTTAGE ST
KINGSLEY RD
PARK ST
BOWLING GREEN DR
CEDAR LA
PROSPERITY AVE
DUNN LORING STATION
I-66
HILLTOP RD
LEE HWY
VIENNA

Guaranteed Ride Home

When you take Metrobus or Metrorail to work, you are eligible to participate in the free Commuter Connection Guaranteed Ride Home Program.

The program will get you home in the event of a personal emergency or unscheduled overtime.

To register and to receive program details, call Commuter Connection at 1-800-745-RIDE.

(2/97)

Bienvenido a su Metrobus

Éstos son algunos consejos prácticos para que su viaje en Metrobus sea rápido y sencillo.

- Todos los pasajeros deben pagar la tarifa. Con cada pasajero que pague, pueden viajar gratuitamente hasta dos niños menores de cinco años.
- Tenga a la mano el costo exacto del boleto (cuando pague en efectivo), o un pase o tarjeta SmarTrip® válidos al momento de abordar.
- Para las transferencias de autobús a tren o de tren a autobús, Metro (como la mayoría de los sistemas de autobuses regionales) ofrece un descuento de 50¢ en el segundo viaje. Las transferencias entre autobuses son gratuitas a menos que el segundo autobús cueste más que el primero, en cuyo caso deberá pagar la diferencia. IMPORTANTE: Para realizar transferencias en forma gratuita o con descuento, deberá pagar la tarifa con una tarjeta SmarTrip®. No obtendrá este beneficio si paga en efectivo. El período de transferencia es de dos horas entre el inicio del primer viaje y el inicio del segundo.
- Si viaja de pie, permanezca detrás de la línea amarilla y sujétese firmemente del pasamanos.
- Los asientos prioritarios están reservados para las personas de edad avanzada y discapacitadas.
- Para avisar al conductor del autobús que desea bajar del autobús en la siguiente parada, tire del cable situado a lo largo de la parte superior de las ventanillas o presione el botón del pasamanos que conduce hacia la salida por la puerta posterior.
- ¿Planea viajar en Metrobus en forma habitual? Una tarjeta SmarTrip le permite pagar en forma más rápida. Para obtener más información acerca de SmarTrip®, visite www.wmata.com o llame al 202-637-7000 (TTY/teléfono de texto 202-638-3780).
- Para asegurar un viaje agradable para todos, es ilegal:
  - ➤ Comer o beber
  - ➤ Fumar
  - ➤ Escupir o arrojar basura
  - ➤ Utilizar equipos de audio o video sin audífonos
  - ➤ Subir al Metrobus con animales (con excepción de los animales de servicio)

Servicio del Metrobus durante los días de fiesta

- **Horario suplementario de sábado:**
  Día de Martin Luther King Jr.
  Día de los Presidentes
  Día de la Raza
  Día de los Veteranos
- **Horario de domingo:**
  Año Nuevo
  Día de la Recordación
  Día del Trabajo
  Día de Acción de Gracias

How to use this timetable

- Use the map to find the stops closest to where you will get on and off the bus.
- Select the schedule (Weekday, Saturday, Sunday) for when you will travel. Along the top of the schedule, find the stop at or nearest the point where you will get on the bus. Follow that column down to the time you want to leave.
- Use the same method to find the times the bus is scheduled to arrive at the stop where you will get off the bus.
- If the bus stop is not listed, use the time shown for the bus stop before it as the time to wait at the stop.
- The end-of-the-line or last stop is listed in ALL CAPS on the schedule.

Cómo Usar este Horario

- Use este mapa para localizar las paradas más cercanas a donde se subirá y bajará del autobús.
- Seleccione el horario (Entre semana, sábado, domingo) de cuando viajará. A lo largo de la parte superior del horario, localice la parada o el punto más cercano a la parada en la que se subirá al autobús. Siga esa columna hacia abajo hasta la hora en la que desee salir.
- Utilice el mismo método para localizar las horas en que el autobús está programado para llegar a la parada en donde desea bajarse del autobús.
- Si la parada del autobús no está listada use la hora que se muestra en la parada anterior como la hora de espera en la parada.
- El final de la ruta o la última parada del autobús aparece en letras MAYÚSCULAS en el horario.

Southbound To Dunn Loring station

Monday thru Friday — Lunes a viernes

Route Number	Tysons Corner (North Side)	Tysons Towers	Maple Ave. & Center St. (Vienna)	Cedar La. & Bowling Green Dr.	DUNN LOR-ING
AM Service — Servicio matutino					
2T	5:30	5:37	5:46	5:55	6:02
2T	6:00	6:07	6:16	6:25	6:32
2T	6:30	6:37	6:46	6:55	7:02
2T	7:00	7:07	7:16	7:25	7:32
2T	7:30	7:37	7:47	7:56	8:03
2T	8:00	8:07	8:17	8:26	8:33
2T	8:30	8:37	8:47	8:56	9:03
2T	9:00	9:07	9:17	9:26	9:33
2T	10:00	10:07	10:17	10:26	10:33
2T	11:00	11:07	11:18	11:26	11:33
PM Service — Servicio vespertino					
2T	12:00	12:07	12:18	12:26	12:33
2T	1:00	1:07	1:18	1:26	1:33
2T	2:00	2:08	2:19	2:27	2:34
2T	3:00	3:08	3:22	3:31	3:38
2T	3:30	3:38	3:52	4:01	4:08
2T	4:00	4:08	4:22	4:31	4:38
2T	4:30	4:38	4:52	5:01	5:08
2T	5:00	5:08	5:22	5:31	5:38
2T	5:30	5:38	5:52	6:01	6:08
2T	6:00	6:08	6:22	6:31	6:38
2T	6:30	6:38	6:52	7:01	7:08
2T	7:00	7:07	7:17	7:25	7:32
2T	8:00	8:07	8:17	8:25	8:32
2T	9:00	9:06	9:15	9:24	9:31
2T	10:00	10:06	10:15	10:24	10:31
2T	11:00	11:06	11:15	11:24	11:31

Northbound To Tysons Corner station

Monday thru Friday — Lunes a viernes

Route Number	Dunn Loring	Cedar La. & Bowling Green Dr.	Maple Ave. & Center St. (Vienna)	Tysons Towers	TYSONS CORNER (North Side)
AM Service — Servicio matutino					
2T	6:15	6:20	6:29	6:37	6:45
2T	6:45	6:50	6:59	7:07	7:15
2T	7:15	7:21	7:30	7:41	7:49
2T	7:45	7:51	8:00	8:11	8:19
2T	8:15	8:21	8:30	8:41	8:49
2T	8:45	8:51	9:00	9:11	9:19
2T	9:15	9:21	9:30	9:41	9:49
2T	10:15	10:21	10:30	10:41	10:49
2T	11:15	11:21	11:31	11:42	11:50
PM Service — Servicio vespertino					
2T	12:15	12:21	12:31	12:42	12:50
2T	1:15	1:21	1:31	1:42	1:50
2T	2:15	2:21	2:31	2:42	2:50
2T	3:15	3:21	3:31	3:42	3:50
2T	3:45	3:51	4:01	4:12	4:20
2T	4:15	4:22	4:32	4:43	4:51
2T	4:45	4:52	5:02	5:13	5:21
2T	5:15	5:22	5:32	5:43	5:51
2T	5:45	5:52	6:02	6:13	6:21
2T	6:15	6:21	6:31	6:40	6:48
2T	6:45	6:51	7:01	7:10	7:18
2T	7:15	7:21	7:31	7:40	7:48
2T	8:15	8:21	8:30	8:38	8:46
2T	9:15	9:21	9:30	9:38	9:46
2T	10:15	10:21	10:30	10:38	10:46
2T	11:15	11:21	11:30	11:38	11:46

KNOW MORE.
KNOW FIRST. metroAlerts
Sign up today at wmata.com/MetroAlerts

Effective as of September 30, 1996
Reprinted December 1997

3A,B,E,F- Lee Highway Line

3W,Z - Westpark-West Falls Church Line

Between
Annandale (3A)
Tysons-Westpark Transit Station(3W,Z)
Tysons Corner (3B,F,W,Z)
West Falls Church-VT/UVA station(3B,F,W,Z)
East Falls Church station(3A,B,E,F)
Rosslyn station(3A,B,E,F)

♿ - Designated trips operated with wheelchair lift-equipped buses.

5119
Welcome Aboard
metro

Washington Metropolitan Area Transit Authority
600 Fifth Street, N.W., Washington, D.C. 20001
INFORMATION: 202/637-7000 (TDD 202/638-3780)
http://www.wmata.com

Lee Highway Line
Routes 3A, B, E, F
Westpark-West Falls Church Line
Routes 3W, Z

DURING SNOWSTORMS
CALL 202/637-7000
FOR METROBUS ROUTE INFORMATION

Legend

M — Metrorail Station
★ — Terminal Stands

NOTES: RTS. 3A, B, E

Eastbound passengers will be permitted to board buses in revenue or non-revenue service along Americana Dr. between Heritage and Patriot Drives.

Passengers will be permitted to remain on buses in revenue or non-revenue service and alight at any stop from Patriot Dr. & Americana Dr. to Heritage Dr. & McWhorter Pl.

Eastbound passengers will be permitted to remain on buses at Rosslyn Metro Station and alight at any stop from Rosslyn Metro Station to Lee Highway & Scott Street in westbound revenue service.

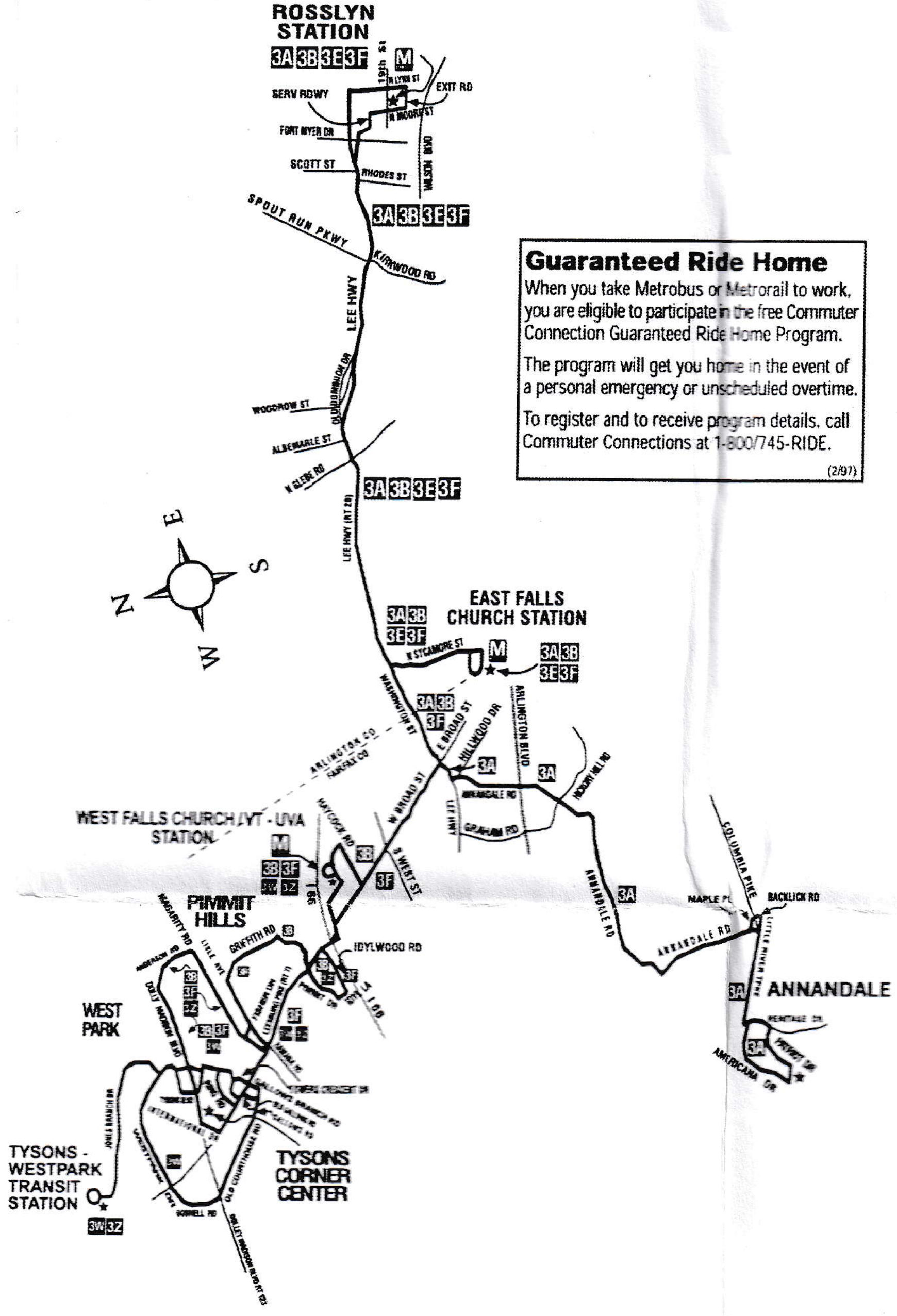
ROSSLYN STATION
3A 3B 3E 3F
M
19th ST
N LYNN ST
EXIT RD
SERV RDWY
N MOORE ST
FORT MYER DR
WILSON BLVD
SCOTT ST
RHODES ST
3A 3B 3E 3F
SPOUT RUN PKWY
KIRKWOOD RD
LEE HWY
OLD DOMINION DR
WOODROW ST
ALBEMARLE ST
N GLEBE RD
3A 3B 3E 3F
LEE HWY (RT 29)
E
S
N
W
3A 3B
3E 3F
EAST FALLS CHURCH STATION
N SYCAMORE ST
M
3A 3B
3E 3F
WASHINGTON ST
3A 3B
3F
E BROAD ST
HILLWOOD DR
ARLINGTON BLVD
ARLINGTON CO
FAIRFAX CO
3A
3A
HICKORY HILL RD
ANNANDALE RD
LEE HWY
GRAHAM RD
WEST FALLS CHURCH /VT - UVA STATION
M
3B 3F
3W 3Z
HAYCOCK RD
3B
W BROAD ST
S WEST ST
3F
I 66
ANNANDALE RD
3A
COLUMBIA PIKE
MAPLE PL
BACKLICK RD
ANNANDALE RD
LITTLE RIVER TPKE
PIMMIT HILLS
MAGARITY RD
LISLE AVE
GRIFFITH RD
3B
IDYLWOOD RD
ANDERSON RD
3B 3F 3Z
3F
PIMMIT DR
I 66
3A
ANNANDALE
HERITAGE DR
3A
PATRIOT DR
AMERICANA DR
WEST PARK
DOLLY MADISON BLVD
LEESBURG PIKE (RT 7)
3B 3F
3W
3F
TYSONS CORNER CENTER
JONES BRANCH DR
INTERNATIONAL DR
OLD COURTHOUSE RD
GOSNELL RD
DOLLEY MADISON BLVD RT 123
TYSONS - WESTPARK TRANSIT STATION
3W 3Z

Guaranteed Ride Home

When you take Metrobus or Metrorail to work, you are eligible to participate in the free Commuter Connection Guaranteed Ride Home Program.

The program will get you home in the event of a personal emergency or unscheduled overtime.

To register and to receive program details, call Commuter Connections at 1-800/745-RIDE.

(2/97)

Weekday Westbound

Route Number	Rosslyn M	Lee Hwy. & Spout Run Pkwy.	Lee Hwy. & Glebe Rd.	EAST FALLS CHURCH M	Annandale Rd. & Hillwood Ave.	Annandale & Graham Rds.	Annandale Rd. & Little River Turnpike	Patriot & Americana Drs. (ANNANDALE)	West Broad & West Sts.	West Falls Church-VT/UVA M	Pimmit Dr. & Griffith Rd.	Anderson & Chain Bridge Rds.	TYSONS CORNER CENTER
AM Service													
♿ 3A	5:45	5:51	5:57	6:04	6:11	6:16	6:22	6:27	-	-	-	-	-
3B	6:05	6:11	6:17	6:24	-	-	-	-	6:31	6:36	6:44	6:51	6:56
3A	6:25	6:31	6:37	6:45	6:53	6:59	7:05	7:11	-	-	-	-	-
♿ 3B	6:40	6:46	6:52	7:00	-	-	-	-	7:10	7:16	7:27	7:35	7:41
♿ 3A	6:55	7:01	7:07	7:15	7:23	7:29	7:35	7:41	-	-	-	-	-
♿ 3B	7:10	7:16	7:22	7:30	-	-	-	-	7:40	7:46	7:57	8:05	8:11
3A	7:25	7:33	7:41	7:49	7:57	8:03	8:10	8:18	-	-	-	-	-
♿ 3B	7:40	7:48	7:56	8:04	-	-	-	-	8:14	8:19	8:30	8:38	8:44
♿ 3A	7:55	8:03	8:11	8:19	8:27	8:33	8:40	8:48	-	-	-	-	-
♿ 3B	8:10	8:18	8:26	8:34	-	-	-	-	8:44	8:49	9:00	9:08	9:14
3A	8:25	8:32	8:39	8:47	8:55	9:00	9:05	9:12	-	-	-	-	-
3B	8:40	8:47	8:54	9:02	-	-	-	-	9:12	9:17	9:27	9:35	9:41
♿ 3A	8:55	9:02	9:09	9:17	9:25	9:30	9:35	9:42	-	-	-	-	-
♿ 3B	9:15	9:22	9:29	9:37	-	-	-	-	9:47	9:52	10:02	10:10	10:16
♿ 3A	9:45	9:52	9:59	10:07	10:15	10:20	10:25	10:32	-	-	-	-	-
♿ 3B	10:15	10:22	10:29	10:37	-	-	-	-	10:47	10:52	11:02	11:10	11:16
♿ 3A	10:45	10:52	10:59	11:07	11:15	11:20	11:25	11:32	-	-	-	-	-
♿ 3B	11:15	11:22	11:29	11:37	-	-	-	-	11:47	11:52	12:02	12:10	12:16
♿ 3A	11:45	11:52	11:59	12:07	12:15	12:20	12:25	12:32	-	-	-	-	-
PM Service													
♿ 3B	12:15	12:22	12:29	12:37	-	-	-	-	12:47	12:52	1:02	1:10	1:16
♿ 3A	12:45	12:52	12:59	1:07	1:15	1:20	1:25	1:32	-	-	-	-	-
♿ 3B	1:15	1:22	1:29	1:37	-	-	-	-	1:47	1:52	2:02	2:10	2:16
♿ 3A	1:45	1:52	1:59	2:07	2:15	2:21	2:27	2:35	-	-	-	-	-
♿ 3B	2:15	2:22	2:29	2:37	-	-	-	-	2:47	2:52	3:01	3:09	3:13
♿ 3A	2:45	2:52	2:59	3:07	3:15	3:21	3:27	3:35	-	-	-	-	-
♿ 3B	3:03	3:11	3:18	3:26	-	-	-	-	3:36	3:41	3:50	4:00	4:07
♿ 3A	3:25	3:33	3:40	3:48	3:56	4:02	4:08	4:16	-	-	-	-	-
♿ 3B	3:45	3:53	4:00	4:08	-	-	-	-	4:18	4:23	4:32	4:42	4:49
♿ 3A	4:05	4:13	4:20	4:28	4:36	4:42	4:48	4:56	-	-	-	-	-
♿ 3B	4:20	4:29	4:39	4:48	-	-	-	-	5:01	5:06	5:18	5:27	5:34
♿ 3A	4:35	4:44	4:54	5:03	5:13	5:20	5:28	5:35	-	-	-	-	-
3B	4:50	4:59	5:09	5:18	-	-	-	-	5:31	5:36	5:48	5:57	6:04
3A	5:03	5:12	5:22	5:31	5:41	5:48	5:56	6:03	-	-	-	-	-
♿ 3B	5:15	5:23	5:33	5:42	-	-	-	-	5:54	5:58	6:07	6:16	6:21
♿ 3A	5:27	5:35	5:45	5:54	6:02	6:09	6:17	6:24	-	-	-	-	-
♿ 3B	5:39	5:47	5:57	6:06	-	-	-	-	6:18	6:22	6:31	6:40	6:45
3E	5:51	5:59	6:09	6:18	-	-	-	-	-	-	-	-	-
♿ 3A	6:03	6:11	6:21	6:30	6:38	6:45	6:53	7:00	-	-	-	-	-
♿ 3B	6:18	6:26	6:34	6:43	-	-	-	-	6:52	6:56	7:05	7:12	7:20
♿ 3A	6:35	6:43	6:51	7:00	7:08	7:15	7:22	7:28	-	-	-	-	-
♿ 3B	6:55	7:03	7:11	7:20	-	-	-	-	7:29	7:33	7:42	7:49	7:57
3A	7:15	7:23	7:30	7:37	7:45	7:50	7:56	8:02	-	-	-	-	-
♿ 3B	7:35	7:43	7:50	7:57	-	-	-	-	8:06	8:10	8:20	8:27	8:32
♿ 3A	7:55	8:03	8:10	8:17	8:25	8:30	8:36	8:42	-	-	-	-	-
♿ 3B	8:15	8:23	8:30	8:37	-	-	-	-	8:46	8:50	9:00	9:07	9:12
♿ 3A	8:56	9:02	9:08	9:15	9:21	9:26	9:31	9:36	-	-	-	-	-
♿ 3E	9:15	9:21	9:27	9:34	-	-	-	-	-	-	-	-	-
♿ 3E	9:40	9:46	9:52	9:59	-	-	-	-	-	-	-	-	-
♿ 3E	10:25	10:31	10:37	10:44	-	-	-	-	-	-	-	-	-
♿ 3E	10:50	10:55	11:00	11:06	-	-	-	-	-	-	-	-	-
♿ 3E	11:10	11:15	11:20	11:26	-	-	-	-	-	-	-	-	-
♿ 3E	11:50	11:55	12:00	12:06	-	-	-	-	-	-	-	-	-
After Midnight Service													
♿ 3E	12:30	12:35	12:40	12:46	-	-	-	-	-	-	-	-	-
○ 3E	1:20	1:25	1:30	1:36	-	-	-	-	-	-	-	-	-
○ 3E	2:20	2:25	2:30	2:36	-	-	-	-	-	-	-	-	-

○ — Trip operates Friday only, with wheelchair-accessible or lift-equipped bus.

to the time you want to leave. listed in ALL CAPS on the schedule.

Weekday Eastbound

Route Number	Tysons Corner Center	Anderson & Chain Bridge Rds.	Griffith Rd. & Pimmit Dr.	Leesburg Pike & Ramada Rd.	West Falls Church-VT/UVA M	West Broad & West Sts.	Patriot & Americana Drs. (Annandale)	Maple Pl. & Columbia Pike	Annandale & Hickory Hill Rds.	Annandale Rd. & Hillwood Ave.	East Falls Church M	Lee Hwy. & Glebe Rd.	Lee Hwy. & Kirkwood Rd.	ROSSLYN M
							AM Service							
♿ 3E	-	-	-	-	-	-	-	-	-	-	5:04	5:11	5:17	5:22
3E	-	-	-	-	-	-	-	-	-	-	5:37	5:44	5:50	5:55
3E	-	-	-	-	-	-	-	-	-	-	5:57	6:04	6:10	6:15
♿ 3A	-	-	-	-	-	-	5:44	5:51	5:57	6:05	6:12	6:19	6:25	6:30
♿ 3B	5:52	6:00	6:08	-	6:16	6:19	-	-	-	-	6:27	6:34	6:40	6:45
♿ 3A	-	-	-	-	-	-	6:14	6:21	6:27	6:35	6:42	6:49	6:55	7:00
3B	6:13	6:21	6:29	-	6:38	6:42	-	-	-	-	6:52	7:00	7:09	7:15
♿ 3A	-	-	-	-	-	-	6:34	6:43	6:51	7:00	7:07	7:15	7:24	7:30
♿ 3B	6:40	6:48	6:56	-	7:05	7:09	-	-	-	-	7:19	7:27	7:36	7:42
3E	-	-	-	-	-	-	-	-	-	-	7:31	7:41	7:50	8:00
♿ 3A	-	-	-	-	-	-	6:59	7:08	7:16	7:27	7:37	7:47	7:56	8:06
3B	7:06	7:14	7:24	-	7:34	7:39	-	-	-	-	7:49	7:59	8:08	8:18
3A	-	-	-	-	-	-	7:29	7:38	7:46	7:57	8:07	8:17	8:26	8:36
♿ 3B	7:45	7:51	8:00	-	8:10	8:15	-	-	-	-	8:25	8:34	8:43	8:49
♿ 3A	-	-	-	-	-	-	8:08	8:17	8:25	8:33	8:41	8:50	8:59	9:05
♿ 3B	8:20	8:26	8:35	-	8:45	8:50	-	-	-	-	9:00	9:09	9:15	9:20
♿ 3A	-	-	-	-	-	-	8:53	9:02	9:10	9:18	9:25	9:34	9:40	9:45
♿ 3B	9:21	9:26	9:34	-	9:43	9:47	-	-	-	-	9:56	10:04	10:10	10:15
♿ 3A	-	-	-	-	-	-	10:00	10:09	10:14	10:20	10:26	10:34	10:40	10:45
♿ 3B	10:21	10:26	10:34	-	10:43	10:47	-	-	-	-	10:56	11:04	11:10	11:15
♿ 3A	-	-	-	-	-	-	11:00	11:09	11:14	11:20	11:26	11:34	11:40	11:45
♿ 3B	11:21	11:26	11:34	-	11:43	11:47	-	-	-	-	11:56	12:04	12:10	12:15
♿ 3A	-	-	-	-	-	-	11:58	12:07	12:13	12:19	12:25	12:33	12:39	12:45
							PM Service							
♿ 3B	12:20	12:25	12:33	-	12:41	12:47	-	-	-	-	12:55	1:03	1:09	1:15
♿ 3A	-	-	-	-	-	-	12:58	1:07	1:13	1:19	1:25	1:33	1:39	1:45
♿ 3B	1:20	1:25	1:33	-	1:41	1:47	-	-	-	-	1:55	2:03	2:09	2:15
♿ 3A	-	-	-	-	-	-	1:58	2:07	2:13	2:19	2:25	2:33	2:39	2:45
♿ 3B	2:20	2:25	2:33	-	2:41	2:47	-	-	-	-	2:55	3:03	3:09	3:15
♿ 3A	-	-	-	-	-	-	2:58	3:07	3:13	3:19	3:25	3:33	3:39	3:45
♿ 3B	3:20	3:25	3:33	-	3:41	3:47	-	-	-	-	3:55	4:03	4:09	4:15
♿ 3A	-	-	-	-	-	-	3:40	3:49	3:55	4:01	4:08	4:16	4:22	4:28
3B	3:42	3:48	3:57	-	4:05	4:11	-	-	-	-	4:20	4:28	4:34	4:40
3A	-	-	-	-	-	-	4:07	4:16	4:22	4:28	4:35	4:43	4:49	4:55
♿ 3B	4:12	4:18	4:27	-	4:35	4:41	-	-	-	-	4:50	4:58	5:04	5:10
♿ 3A	-	-	-	-	-	-	4:35	4:44	4:50	4:56	5:03	5:12	5:19	5:25
3B	4:37	4:46	4:55	-	5:03	5:08	-	-	-	-	5:18	5:27	5:34	5:40
♿ 3A	-	-	-	-	-	-	5:05	5:14	5:20	5:26	5:33	5:42	5:49	5:55
♿ 3B	5:07	5:16	5:25	-	5:33	5:38	-	-	-	-	5:48	5:57	6:04	6:10
♿ 3A	-	-	-	-	-	-	5:42	5:51	5:57	6:03	6:08	6:15	6:20	6:25
♿ 3B	5:43	5:50	5:59	-	6:06	6:15	-	-	-	-	6:23	6:30	6:35	6:40
3A	-	-	-	-	-	-	6:12	6:21	6:27	6:33	6:38	6:45	6:50	6:55
3B	6:13	6:20	6:29	-	6:36	6:45	-	-	-	-	6:53	7:00	7:05	7:10
♿ 3A	-	-	-	-	-	-	7:03	7:12	7:18	7:24	7:29	7:36	7:41	7:46
♿ 3F	7:25	7:32	-	7:38	7:43	7:48	-	-	-	-	7:55	8:02	8:07	8:11
♿ 3A	-	-	-	-	-	-	7:55	8:04	8:09	8:14	8:19	8:26	8:31	8:35
♿ 3F	8:19	8:26	-	8:32	8:37	8:42	-	-	-	-	8:49	8:56	9:01	9:05
♿ 3A	-	-	-	-	-	-	8:55	9:04	9:09	9:14	9:19	9:26	9:31	9:35
♿ 3F	9:19	9:26	-	9:32	9:37	9:42	-	-	-	-	9:49	9:56	10:01	10:05
♿ 3E	-	-	-	-	-	-	-	-	-	-	10:05	10:11	10:16	10:20
♿ 3E	-	-	-	-	-	-	-	-	-	-	10:50	10:56	11:01	11:05
♿ 3E	-	-	-	-	-	-	-	-	-	-	11:30	11:36	11:41	11:45
							After Midnight Service							
♿ 3E	-	-	-	-	-	-	-	-	-	-	12:10	12:16	12:21	12:25

♿ — Designated trips operated with wheelchair lift equipped buses

Westpark—West Falls Church Line
Monday thru Friday
except holidays ✶

Eastbound

Route Number	Tysons-Westpark Transit Station	Jones Branch & Westpark Drs.	Old Court House & Chain Bridge Rds.	Tysons Corner Center	Anderson & Chain Bridge Rds.	Pimmit Dr. at Idylwood Towers	WEST FALLS CHURCH-VT/UVA M
			AM Service				
3Z	6:35	6:38	-	-	6:44	6:54	7:00
3Z	7:11	7:14	-	-	7:22	7:36	7:42
3Z	7:38	7:41	-	-	7:49	8:03	8:10
3Z	8:21	8:24	-	-	8:32	8:46	8:53
3Z	8:53	8:56	-	-	9:04	9:15	9:21
			PM Service				
3W	4:08	4:11	4:23	4:28	-	-	4:42
3W	4:52	4:55	5:07	5:12	-	-	5:26
3W	5:27	5:30	5:40	5:46	-	-	6:00
3W	6:02	6:05	6:15	6:21	-	-	6:35
3W	6:37	6:40	6:47	6:53	-	-	7:04

Westbound

Route Number	West Falls Church-VT/UVA M	Pimmit Dr. at Idylwood Towers	Anderson & Chain Bridge Rds.	Tysons Corner Center	Old Court House & Chain Bridge Rds.	Jones Branch & Westpark Drs.	Tysons-WESTPARK Transit Station
			AM Service				
3W	6:40	-	-	6:53	6:59	7:06	7:09
3W	7:07	-	-	7:20	7:26	7:33	7:36
3W	7:45	-	-	8:00	8:08	8:16	8:19
3W	8:17	-	-	8:32	8:40	8:48	8:51
			PM Service				
3Z	4:20	4:26	4:36	-	-	4:45	4:48
3Z	4:55	5:03	5:13	-	-	5:21	5:24
3Z	5:30	5:38	5:48	-	-	5:56	5:59
3Z	6:05	6:13	6:23	-	-	6:31	6:34
3Z	6:40	6:45	6:53	-	-	6:59	7:02
3Z	7:10	7:15	7:23	-	-	7:29	7:32

✶ NOTE: Routes 3W, 3Z service operates on Martin Luther King Jr.'s Birthday, President's Day, Columbus Day and Veterans' Day

How to use this timetable

- Use the map to find the stops closest to where you will get on and off the bus.
- Select the schedule (Weekday, Saturday, Sunday) for when you will travel. Along the top of the schedule, find the stop at or nearest the point where you will get on the bus. Follow that column down to the time you want to leave.
- Use the same method to find the times the bus is scheduled to arrive at the stop where you will get off the bus.
- If the bus stop is not listed, use the time shown for the bus stop before it as the time to wait at the stop.
- The end-of-the-line or last stop is listed in ALL CAPS on the schedule.

Cómo Usar este Horario

- Use este mapa para localizar las paradas más cercanas a donde se subirá y bajará del autobús.
- Seleccione el horario (Entre semana, sábado, domingo) de cuando viajará. A lo largo de la parte superior del horario, localice la parada o el punto más cercano a la parada en la que se subirá al autobús. Siga esa columna hacia abajo hasta la hora en la que desee salir.
- Utilice el mismo método para localizar las horas en que el autobús está programado para llegar a la parada en donde desea bajarse del autobús.
- Si la parada del autobús no está listada use la hora que se muestra en la parada anterior como la hora de espera en la parada.
- El final de la ruta o la última parada del autobús aparece en letras MAYÚSCULAS en el horario.

En Español

METROBUS - VA

3T

Pimmit Hills Line

Special $1.00 fare

Serves these locations-Brinda servicio a estas ubicaciones

Tysons-Westpark Transit Station
Greensboro Dr.
Tysons Corner Center
Westgate (Colshire Dr. loop)
Pimmit Hills
West Falls Church-VT/UVA station

Schedule 3-27-05

INFORMATION ANYTIME 202-637-7000
TTY 202-638-3780
opens doors
MetroOpensDoors.com

Washington Metropolitan Area Transit Authority

A District of Columbia, Maryland and Virginia Transit Partnership

Pimmit Hills Line

Route 3T

For route and schedule information

Call 202-637-7000

www.metroopensdoors.com

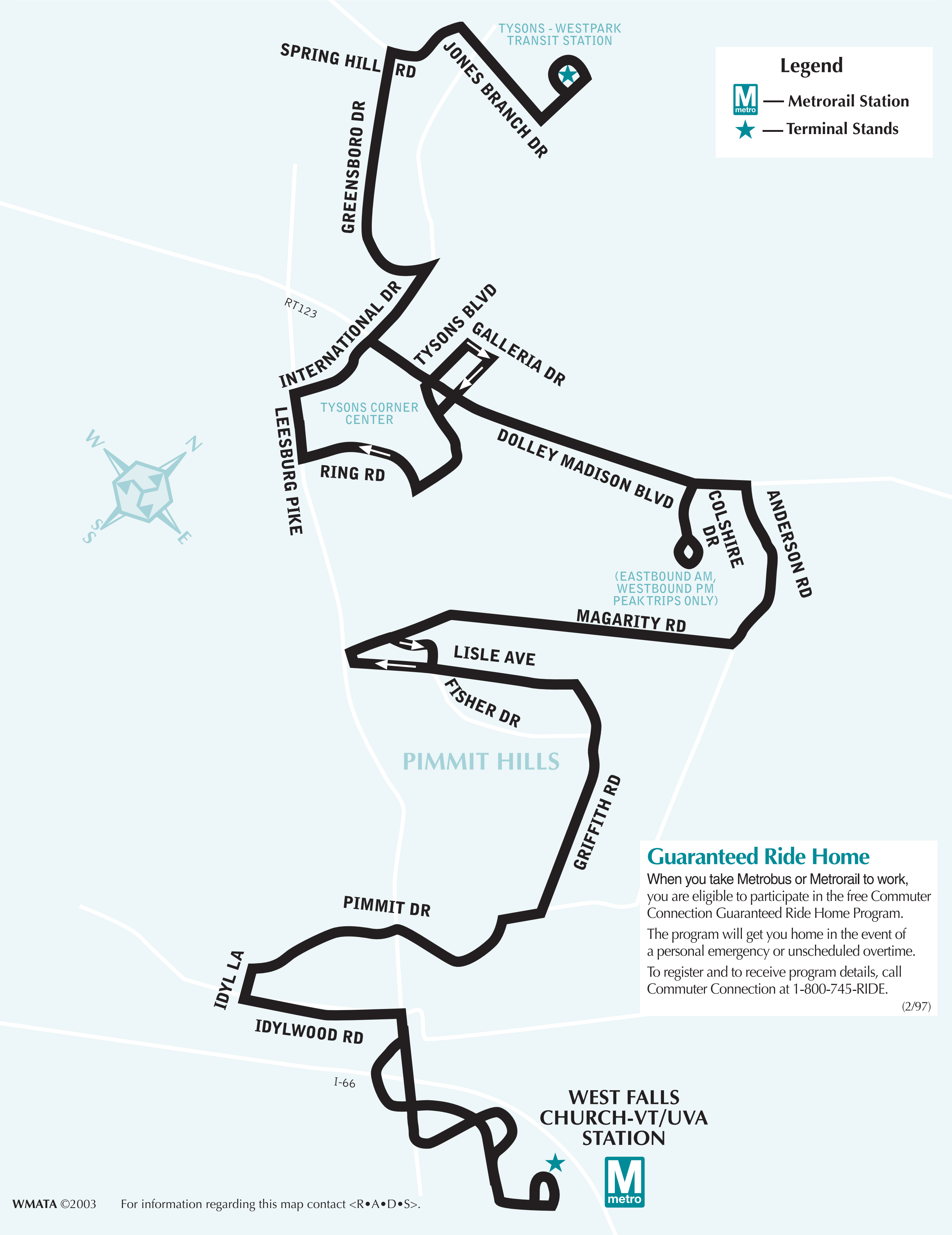
TYSONS - WESTPARK TRANSIT STATION
SPRING HILL RD
JONES BRANCH DR
GREENSBORO DR
RT123
INTERNATIONAL DR
TYSONS BLVD
GALLERIA DR
TYSONS CORNER CENTER
LEESBURG PIKE
RING RD
DOLLEY MADISON BLVD
COLSHIRE DR
ANDERSON RD
(EASTBOUND AM, WESTBOUND PM PEAK TRIPS ONLY)
MAGARITY RD
LISLE AVE
FISHER DR
PIMMIT HILLS
GRIFFITH RD
PIMMIT DR
IDYL LA
IDYLWOOD RD
I-66
WEST FALLS CHURCH-VT/UVA STATION
W
N
S
E

Legend

M — Metrorail Station

★ — Terminal Stands

Guaranteed Ride Home

When you take Metrobus or Metrorail to work, you are eligible to participate in the free Commuter Connection Guaranteed Ride Home Program.

The program will get you home in the event of a personal emergency or unscheduled overtime.

To register and to receive program details, call Commuter Connection at 1-800-745-RIDE.

(2/97)

WMATA ©2003 For information regarding this map contact <R•A•D•S>.

3T

Pimmit Hills Line

Weekday Eastbound —
Entre semana con dirección al este

Route Number	Tysons-Westpark Transit Station	Tysons Corner Center	Colshire Dr. loop (West-gate)	Anderson & Chain Bridge Rds.	Lisle Ave. & Griffith Rd.	Pimmit Dr. at Idylwood Towers	WEST FALLS CHURCH-VT/UVA
AM Service — Servicio matutino							
♿ **3T**	5:40	5:50	-	5:58	6:04	6:09	6:15
♿ **3T**	5:56	6:08	-	6:15	6:22	6:29	6:35
♿ **3T**	6:16	6:28	-	6:35	6:42	6:49	6:55
♿ **3T**	6:36	6:48	-	6:55	7:02	7:09	7:15
♿ **3T**	6:48	7:02	7:10	7:13	7:20	7:28	7:35
♿ **3T**	7:08	7:22	7:30	7:33	7:40	7:48	7:55
♿ **3T**	7:30	7:44	7:50	7:53	8:00	8:08	8:15
♿ **3T**	7:50	8:04	8:10	8:13	8:20	8:28	8:35
♿ **3T**	8:13	8:27	8:33	8:35	8:42	8:49	8:55
♿ **3T**	8:50	9:04	9:10	9:12	9:19	9:26	9:32
♿ **3T**	9:56	10:09	-	10:16	10:21	10:26	10:32
♿ **3T**	10:56	11:09	-	11:16	11:21	11:26	11:32
PM Service — Servicio vespertino							
♿ **3T**	11:54	12:07	-	12:14	12:20	12:27	12:32
♿ **3T**	12:54	1:07	-	1:14	1:20	1:27	1:32
♿ **3T**	1:54	2:07	-	2:14	2:20	2:27	2:32
♿ **3T**	2:54	3:07	-	3:14	3:20	3:27	3:32
♿ **3T**	3:17	3:30	-	3:37	3:43	3:50	3:55
♿ **3T**	3:37	3:50	-	3:57	4:03	4:08	4:15
♿ **3T**	3:57	4:10	-	4:17	4:23	4:28	4:35
♿ **3T**	4:17	4:30	-	4:37	4:43	4:48	4:55
♿ **3T**	4:33	4:48	-	4:57	5:03	5:09	5:15
♿ **3T**	4:53	5:08	-	5:17	5:23	5:29	5:35
♿ **3T**	5:13	5:29	-	5:41	5:47	5:55	6:01
♿ **3T**	5:33	5:49	-	6:01	6:07	6:15	6:21
♿ **3T**	5:57	6:11	-	6:18	6:24	6:30	6:35
♿ **3T**	6:17	6:31	-	6:38	6:44	6:50	6:55
♿ **3T**	6:37	6:51	-	6:58	7:04	7:10	7:15
♿ **3T**	7:00	7:14	-	7:21	7:27	7:33	7:38
♿ **3T**	7:20	7:31	-	7:38	7:43	7:47	7:52
♿ **3T**	8:00	8:11	-	8:18	8:23	8:27	8:32
♿ **3T**	9:00	9:11	-	9:18	9:23	9:27	9:32
♿ **3T**	10:05	10:13	-	10:18	10:21	10:23	10:27

♿ — *Trip operates with wheelchair-accessible or lift-equipped bus. Los autobuses son accesibles a sillas de ruedas o tienen equipo elevador.*

Weekday Westbound —
Entre semana con dirección al oeste

Route Number	West Falls Church-VT/UVA	Pimmit Dr. at Idylwood Towers	Griffith Rd. & Lisle Ave.	Anderson & Chain Bridge Rds.	Colshire Dr. loop (West-gate)	Tysons Corner Center	Tysons-Westpark Transit Station (TYSONS CORNER-WEST-PARK)
AM Service — Servicio matutino							
♿ **3T**	6:20	6:28	6:33	6:39	-	6:46	6:58
♿ **3T**	6:40	6:48	6:53	6:59	-	7:06	7:18
♿ **3T**	7:00	7:08	7:13	7:19	-	7:26	7:38
♿ **3T**	7:20	7:28	7:33	7:39	-	7:46	7:58
♿ **3T**	7:40	7:48	7:53	7:59	-	8:06	8:18
♿ **3T**	8:00	8:06	8:13	8:19	-	8:26	8:38
♿ **3T**	8:20	8:26	8:33	8:39	-	8:46	8:58
♿ **3T**	8:40	8:46	8:53	8:59	-	9:06	9:18
♿ **3T**	9:00	9:06	9:13	9:19	-	9:26	9:38
♿ **3T**	9:30	9:36	9:41	9:47	-	9:53	10:04
♿ **3T**	10:00	10:06	10:11	10:17	-	10:23	10:34
♿ **3T**	11:00	11:06	11:11	11:17	-	11:23	11:34
PM Service — Servicio vespertino							
♿ **3T**	12:00	12:06	12:11	12:17	-	12:23	12:34
♿ **3T**	1:00	1:06	1:11	1:17	-	1:23	1:34
♿ **3T**	2:00	2:06	2:11	2:17	-	2:23	2:34
♿ **3T**	3:00	3:06	3:12	3:18	3:21	3:29	3:42
♿ **3T**	3:20	3:26	3:32	3:38	3:41	3:49	4:02
♿ **3T**	3:40	3:46	3:52	3:58	4:01	4:09	4:22
♿ **3T**	4:00	4:06	4:12	4:18	4:21	4:29	4:42
♿ **3T**	4:20	4:27	4:34	4:41	4:44	4:52	5:08
♿ **3T**	4:40	4:47	4:54	5:01	5:04	5:12	5:28
♿ **3T**	5:00	5:07	5:14	5:21	5:24	5:32	5:48
♿ **3T**	5:20	5:27	5:34	5:41	5:44	5:52	6:08
♿ **3T**	5:40	5:47	5:54	6:01	6:04	6:12	6:28
♿ **3T**	6:06	6:13	6:20	6:27	6:30	6:38	6:54
♿ **3T**	6:26	6:33	6:39	6:44	-	6:52	7:04
♿ **3T**	6:46	6:53	6:59	7:04	-	7:12	7:24
♿ **3T**	7:03	7:10	7:16	7:21	-	7:29	7:41
♿ **3T**	7:25	7:31	7:36	7:41	-	7:47	7:59
♿ **3T**	7:45	7:51	7:56	8:01	-	8:07	8:19
♿ **3T**	8:20	8:26	8:31	8:36	-	8:42	8:54
♿ **3T**	9:00	9:06	9:08	9:13	-	9:19	9:26

♿ — *Trip operates with wheelchair-accessible or lift-equipped bus. Los autobuses son accesibles a sillas de ruedas o tienen equipo elevador.*

Effective as of September 30, 1996
Reprinted December 1997

4A,B,E,H,S

Pershing Dr.-Arlington Blvd. Line

between
Culmore(4A)
Sleepy Hollow Road(4S)
Seven Corners
Arlington Forest(4B,E)
Buckingham
Court House station(4B,E)
Rosslyn station

♿ – Designated trips operated with wheelchair lift-equipped buses.

5119
Welcome Aboard
metro

Washington Metropolitan Area Transit Authority
600 Fifth Street, N.W., Washington, D.C. 20001
INFORMATION: 202/637-7000 (TDD 202/638-3780)
http://www.wmata.com

Pershing Dr.-Arlington Blvd. Line

Routes 4A, B, E, H, S

For route and schedule information

Call 202-637-7000

www.metroopensdoors.com

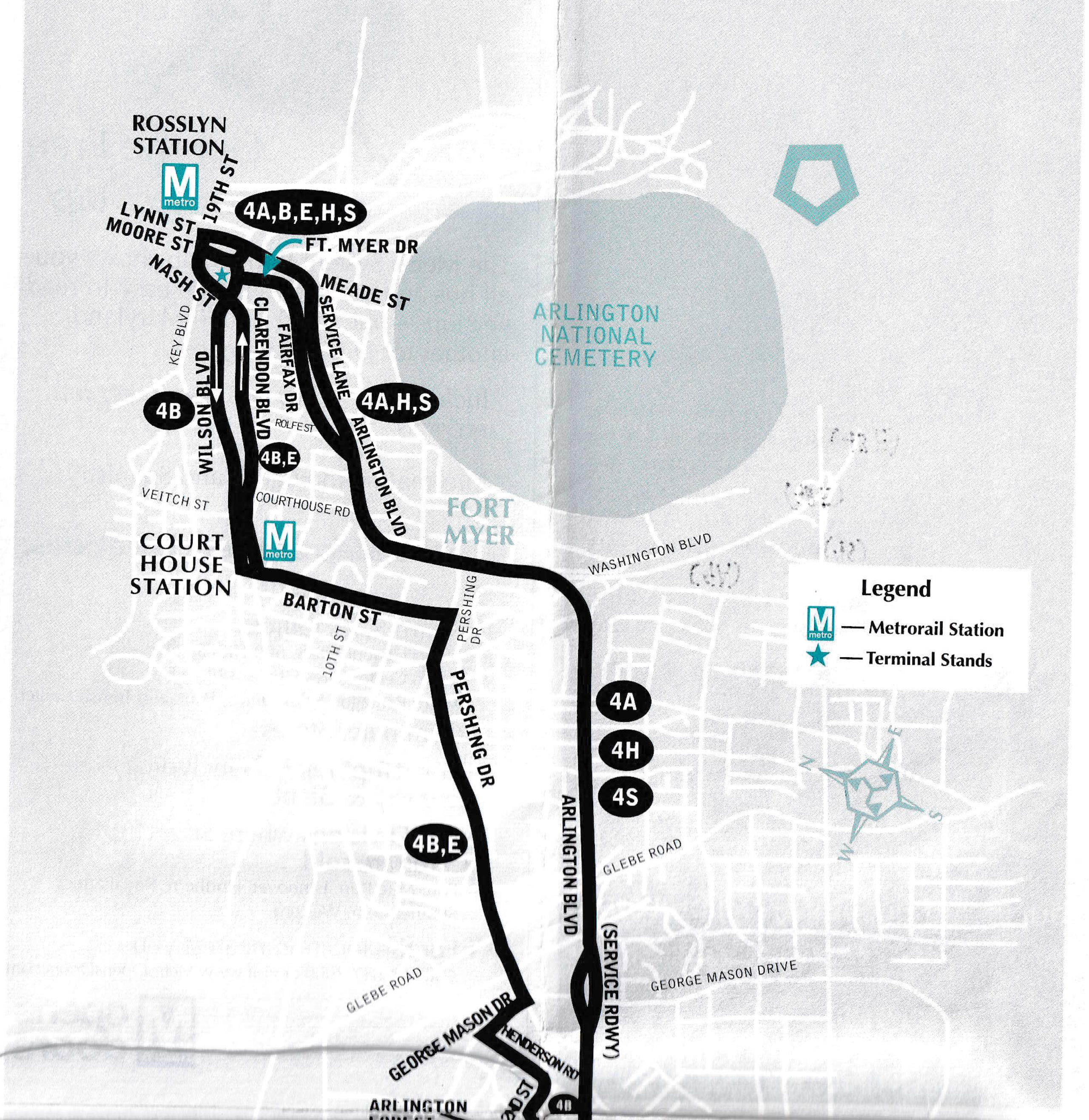

ROSSLYN STATION
19TH ST
4A,B,E,H,S
LYNN ST
MOORE ST
FT. MYER DR
NASH ST
MEADE ST
KEY BLVD
WILSON BLVD
CLARENDON BLVD
FAIRFAX DR
SERVICE LANE
4B
4A,H,S
ROLFE ST
4B,E
ARLINGTON BLVD
ARLINGTON NATIONAL CEMETERY
VEITCH ST
COURTHOUSE RD
COURT HOUSE STATION
FORT MYER
WASHINGTON BLVD
BARTON ST
PERSHING DR
10TH ST
PERSHING DR
4A
4H
4S
4B,E
ARLINGTON BLVD
GLEBE ROAD
(SERVICE RDWY)
GEORGE MASON DRIVE
GLEBE ROAD
GEORGE MASON DR
HENDERSON RD
20 ST
4B
ARLINGTON
N
E
S
W
Legend
M metro — Metrorail Station
★ — Terminal Stands

Guaranteed Ride Home

When you take Metrobus or Metrorail to work, you are eligible to participate in the free Commuter Connection Guaranteed Ride Home Program.

The program will get you home in the event of a personal emergency or unscheduled overtime.

To register and to receive program details, call Commuter Connection at 1-800-745-RIDE.

(2/97)

Note: After 10:00 PM Weekdays, Saturday, and Sunday, all trips will bypass Seven Corners Shopping Center. Board and alight on Leesburg Pike (Rt. 7) at Castle Road.

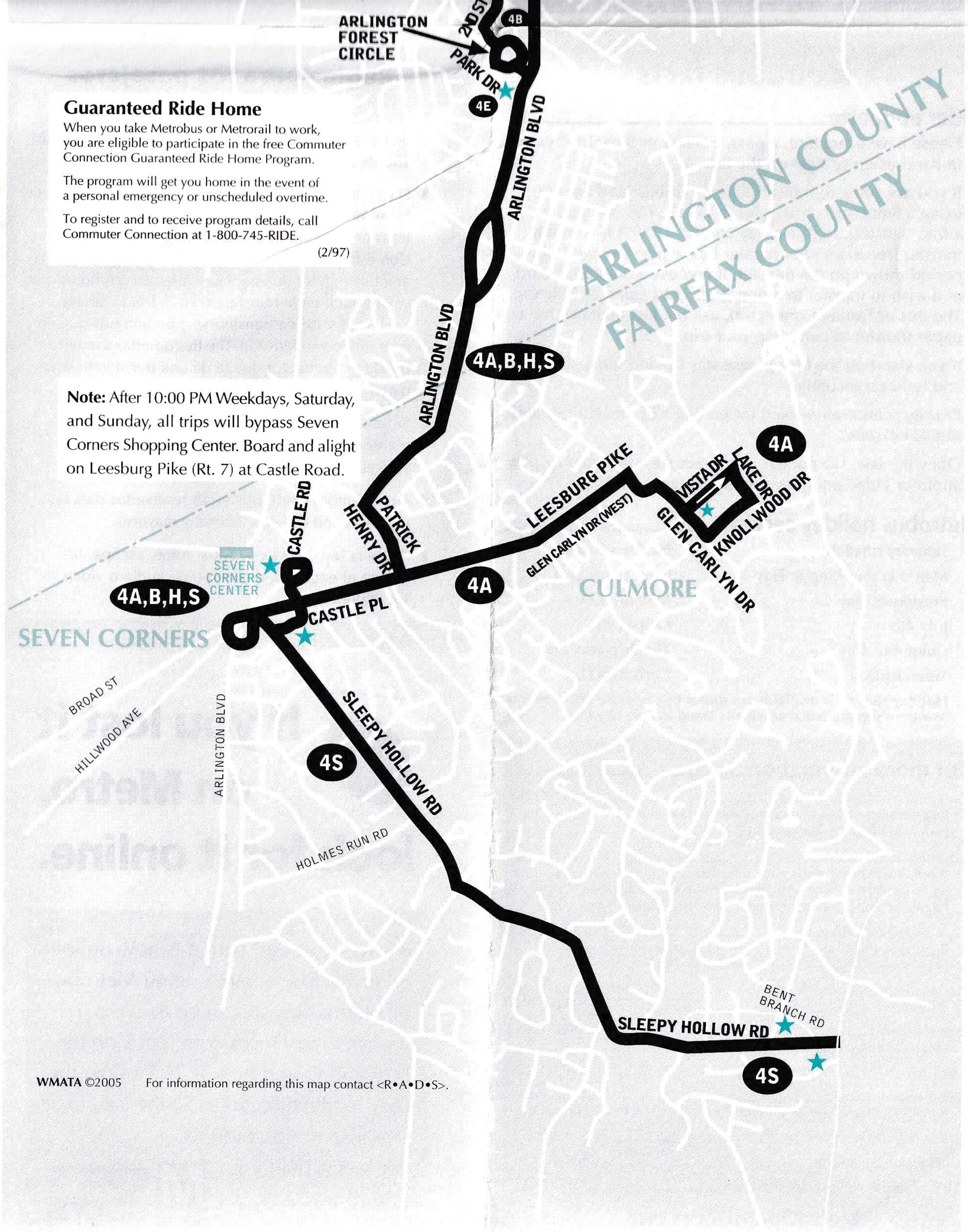
ARLINGTON FOREST CIRCLE
2ND ST
4B
PARK DR
4E
ARLINGTON BLVD
ARLINGTON COUNTY
FAIRFAX COUNTY
ARLINGTON BLVD
4A,B,H,S
4A
VISTA DR
LAKE DR
KNOLLWOOD DR
LEESBURG PIKE
GLEN CARLYN DR (WEST)
GLEN CARLYN DR
PATRICK HENRY DR
CASTLE RD
SEVEN CORNERS CENTER
4A,B,H,S
4A
CASTLE PL
CULMORE
SEVEN CORNERS
BROAD ST
HILLWOOD AVE
ARLINGTON BLVD
SLEEPY HOLLOW RD
4S
HOLMES RUN RD
BENT BRANCH RD
SLEEPY HOLLOW RD
4S

WMATA ©2005 For information regarding this map contact <R•A•D•S>.

- ➤ Use the same method to find the times the bus is scheduled to arrive at the stop where you will get off the bus.
- ➤ If the bus stop is not listed, use the time shown for the bus stop before it as the time to wait at the stop.
- ➤ The end-of-the-line or last stop is listed in ALL CAPS on the schedule.

Weekday Eastbound — Entre semana con dirección al este

Route Number	Columbia Pike & Sleepy Hollow Rd.	Sleepy Hollow & Holmes Run Rds.	Glen Carlyn & Vista Drs. (Culmore)	Castle Place & Castle Rd. (Seven Corners)	Seven Corners Center	Patrick Henry Dr. & Arlington Blvd.	Park Dr. & Arlington Blvd.	Arlington Blvd. Service Rdwy. & George Mason Dr.	Pershing Dr. & Glebe Rd.	Barton St. & Pershing Dr.	Arlington Blvd. & Pershing Dr. (Ft. Myer)	Court House	ROSSLYN
AM Service — Servicio matutino													
♿ **4E**	-	-	-	-	-	-	5:33	-	5:37	5:42	-	5:47	5:50
♿ **4A**	-	-	5:38	-	5:47	5:52	-	5:58	-	-	6:03	-	6:10
♿ **4E**	-	-	-	-	-	-	6:03	-	6:07	6:12	-	6:17	6:20
♿ **4S**	6:02	6:06	-	6:10	6:12	6:17	-	6:24	-	-	6:30	-	6:37
♿ **4E**	-	-	-	-	-	-	6:27	-	6:32	6:37	-	6:42	6:48
♿ **4A**	-	-	6:25	-	6:36	6:41	-	6:48	-	-	6:54	-	7:01
♿ **4S**	6:37	6:41	-	6:45	6:47	6:52	-	6:59	-	-	7:05	-	7:12
♿ **4E**	-	-	-	-	-	-	6:54	-	6:59	7:04	-	7:09	7:15
♿ **4A**	-	-	6:55	-	7:06	7:11	-	7:18	-	-	7:24	-	7:31
♿ **4S**	7:07	7:11	-	7:15	7:17	7:22	-	7:29	-	-	7:35	-	7:42
♿ **4E**	-	-	-	-	-	-	7:24	-	7:29	7:34	-	7:39	7:45
♿ **4A**	-	-	7:27	-	7:38	7:43	-	7:50	-	-	7:56	-	8:03
♿ **4S**	7:37	7:41	-	7:45	7:47	7:52	-	7:59	-	-	8:05	-	8:12
♿ **4E**	-	-	-	-	-	-	7:56	-	8:01	8:06	-	8:11	8:17
♿ **4A**	-	-	7:57	-	8:08	8:13	-	8:20	-	-	8:26	-	8:33
♿ **4S**	8:10	8:14	-	8:18	8:20	8:25	-	8:32	-	-	8:38	-	8:45
♿ **4B**	-	-	-	-	8:16	8:21	8:26	-	8:31	8:36	-	8:41	8:47
♿ **4A**	-	-	8:27	-	8:38	8:43	-	8:50	-	-	8:56	-	9:03
♿ **4B**	-	-	-	-	8:49	8:54	8:59	-	9:04	9:09	-	9:14	9:20
♿ **4A**	-	-	9:13	-	9:22	9:28	-	9:35	-	-	9:39	-	9:45
♿ **4B**	-	-	-	-	9:41	9:47	9:52	-	9:56	10:01	-	10:05	10:10
♿ **4A**	-	-	10:03	-	10:12	10:18	-	10:25	-	-	10:29	-	10:35
♿ **4B**	-	-	-	-	10:31	10:37	10:42	-	10:46	10:51	-	10:55	11:00
♿ **4A**	-	-	10:53	-	11:02	11:08	-	11:15	-	-	11:19	-	11:25
♿ **4B**	-	-	-	-	11:21	11:27	11:32	-	11:36	11:41	-	11:45	11:50
♿ **4A**	-	-	11:43	-	11:52	11:58	-	12:05	-	-	12:09	-	12:15
♿ **4B**	-	-	-	-	12:11	12:17	12:22	-	12:26	12:31	-	12:35	12:40
PM Service — Servicio vespertino													
♿ **4A**	-	-	12:33	-	12:42	12:48	-	12:55	-	-	12:59	-	1:05
♿ **4B**	-	-	-	-	1:01	1:07	1:12	-	1:16	1:21	-	1:25	1:30
♿ **4A**	-	-	1:23	-	1:32	1:38	-	1:45	-	-	1:49	-	1:55
♿ **4B**	-	-	-	-	1:51	1:57	2:02	-	2:06	2:11	-	2:15	2:20
♿ **4A**	-	-	2:13	-	2:22	2:28	-	2:35	-	-	2:39	-	2:45
♿ **4B**	-	-	-	-	2:41	2:47	2:52	-	2:56	3:01	-	3:05	3:10
♿ **4A**	-	-	3:01	-	3:10	3:16	-	3:23	-	-	3:27	-	3:33
♿ **4B**	-	-	-	-	3:24	3:30	3:35	-	3:39	3:44	-	3:48	3:53
♿ **4A**	-	-	3:32	-	3:41	3:48	-	3:55	-	-	4:00	-	4:07
♿ **4B**	-	-	-	-	3:52	3:59	4:06	-	4:11	4:16	-	4:20	4:25
♿ **4A**	-	-	4:00	-	4:09	4:16	-	4:23	-	-	4:28	-	4:35
♿ **4B**	-	-	-	-	4:22	4:29	4:36	-	4:41	4:46	-	4:50	4:55
♿ **4A**	-	-	4:30	-	4:39	4:46	-	4:53	-	-	4:58	-	5:05
♿ **4B**	-	-	-	-	4:52	4:59	5:06	-	5:11	5:16	-	5:20	5:25
♿ **4A**	-	-	5:00	-	5:09	5:16	-	5:23	-	-	5:28	-	5:35
♿ **4B**	-	-	-	-	5:22	5:29	5:36	-	5:41	5:46	-	5:50	5:55
♿ **4A**	-	-	5:30	-	5:39	5:46	-	5:53	-	-	5:58	-	6:05
♿ **4B**	-	-	-	-	5:52	5:59	6:06	-	6:11	6:16	-	6:20	6:25
♿ **4A**	-	-	6:12	-	6:21	6:28	-	6:33	-	-	6:38	-	6:45
♿ **4B**	-	-	-	-	6:49	6:55	7:00	-	7:05	7:09	-	7:13	7:18
♿ **4H**	-	-	-	-	7:06	7:13	-	7:18	-	-	7:23	-	7:30
♿ **4B**	-	-	-	-	7:21	7:27	7:32	-	7:37	7:41	-	7:45	7:50
♿ **4H**	-	-	-	-	7:52	7:57	-	8:02	-	-	8:06	-	8:12
♿ **4B**	-	-	-	-	8:04	8:09	8:14	-	8:18	8:22	-	8:26	8:30
♿ **4H**	-	-	-	-	8:30	8:35	-	8:40	-	-	8:44	-	8:50
♿ **4B**	-	-	-	-	8:44	8:49	8:54	-	8:58	9:02	-	9:06	9:10
♿ **4H**	-	-	-	-	9:20	9:25	-	9:30	-	-	9:34	-	9:40
♿ **4B**	-	-	-	-	9:44	9:49	9:54	-	9:58	10:02	-	10:06	10:10
♿ **4H**	-	-	-	10:20	-	10:25	-	10:30	-	-	10:34	-	10:40
♿ **4B**	-	-	-	10:46	-	10:51	10:56	-	11:00	11:04	-	11:08	11:12
♿ **4H**	-	-	-	11:20	-	11:25	-	11:30	-	-	11:34	-	11:40
♿ **4B**	-	-	-	11:46	-	11:51	11:56	-	12:00	12:04	-	12:08	12:12

♿ — *Trip operates with wheelchair-accessible or lift-equipped bus.*
Los autobuses son accesibles a sillas de ruedas o tienen equipo elevador.

parada en donde desea bajarse del autobús.

- Si la parada del autobús no está listada use la hora que se muestra en la parada anterior como la hora de espera en la parada.
- El final de la ruta o la última parada del autobús aparece en letras MAYÚSCULAS en el horario.

Weekday Westbound — Entre semana con dirección al oeste

Route Number	Rosslyn Ⓜ	Court House Ⓜ	Arlington Blvd. & Pershing Dr. (Ft. Myer)	Barton St. & Pershing Dr.	Pershing Dr. & Glebe Rd.	Arlington Blvd. Service Rdwy. & George Mason Dr.	Park Dr. & Arlington Blvd.	Patrick Henry Dr. & Arlington Blvd.	Leesburg Pike & Castle Rd. (SEVEN CORNERS)	SEVEN CORNERS Center	Castle Place & Castle Rd. (SEVEN CORNERS)	Glen Carlyn & Vista Drs. (CUL-MORE)	Sleepy Hollow & Holmes Run Rds.	SLEEPY HOLLOW RD. & Bent Branch Rd.
AM Service — Servicio matutino														
♿ 4A	5:55	-	5:59	-	-	6:03	-	6:07	6:13	6:14	-	6:20	-	-
♿ 4B	6:20	6:22	-	6:25	6:29	-	6:33	6:37	6:42	6:43	-	-	-	-
♿ 4A	6:25	-	6:29	-	-	6:33	-	6:37	6:43	6:44	-	6:50	-	-
♿ 4B	6:45	6:49	-	6:53	6:57	-	7:02	7:08	7:14	7:15	-	-	-	-
♿ 4A	6:53	-	6:58	-	-	7:03	-	7:10	7:16	7:17	-	7:24	-	-
♿ 4B	7:10	7:14	-	7:18	7:22	-	7:27	7:33	7:39	7:40	-	-	-	-
♿ 4A	7:22	-	7:27	-	-	7:32	-	7:39	7:45	7:46	-	7:53	-	-
♿ 4B	7:40	7:44	-	7:48	7:52	-	7:57	8:03	8:09	8:10	-	-	-	-
♿ 4A	7:52	-	7:57	-	-	8:02	-	8:09	8:15	8:16	-	8:23	-	-
♿ 4B	8:10	8:14	-	8:18	8:22	-	8:27	8:33	8:39	8:40	-	-	-	-
♿ 4A	8:35	-	8:40	-	-	8:45	-	8:52	8:58	8:59	-	9:06	-	-
♿ 4B	9:00	9:04	-	9:08	9:12	-	9:17	9:23	9:29	9:30	-	-	-	-
♿ 4A	9:25	-	9:30	-	-	9:35	-	9:42	9:48	9:49	-	9:56	-	-
♿ 4B	9:50	9:55	-	9:59	10:03	-	10:07	10:14	10:19	10:20	-	-	-	-
♿ 4A	10:15	-	10:20	-	-	10:25	-	10:32	10:37	10:38	-	10:47	-	-
♿ 4B	10:40	10:45	-	10:49	10:53	-	10:57	11:04	11:09	11:10	-	-	-	-
♿ 4A	11:05	-	11:10	-	-	11:15	-	11:22	11:27	11:28	-	11:37	-	-
♿ 4B	11:30	11:35	-	11:39	11:43	-	11:47	11:54	11:59	12:00	-	-	-	-
♿ 4A	11:55	-	12:00	-	-	12:05	-	12:12	12:17	12:18	-	12:27	-	-
PM Service — Servicio vespertino														
♿ 4B	12:20	12:25	-	12:29	12:33	-	12:37	12:44	12:49	12:50	-	-	-	-
♿ 4A	12:45	-	12:50	-	-	12:55	-	1:02	1:07	1:08	-	1:17	-	-
♿ 4B	1:10	1:15	-	1:19	1:23	-	1:27	1:34	1:39	1:40	-	-	-	-
♿ 4A	1:35	-	1:40	-	-	1:45	-	1:52	1:57	1:58	-	2:07	-	-
♿ 4B	2:00	2:05	-	2:09	2:13	-	2:17	2:24	2:29	2:30	-	-	-	-
♿ 4A	2:25	-	2:30	-	-	2:35	-	2:42	2:47	2:48	-	2:57	-	-
♿ 4B	2:50	2:55	-	2:59	3:03	-	3:07	3:14	3:19	3:20	-	-	-	-
♿ 4A	3:15	-	3:20	-	-	3:25	-	3:32	3:37	3:38	-	3:47	-	-
♿ 4B	3:38	3:43	-	3:47	3:51	-	3:55	4:02	4:07	4:08	-	-	-	-
♿ 4A	3:55	-	4:00	-	-	4:05	-	4:12	4:17	4:18	-	4:27	-	-
♿ 4B	4:13	4:18	-	4:21	4:25	-	4:30	4:37	4:43	4:44	-	-	-	-
♿ 4A	4:20	-	4:25	-	-	4:30	-	4:37	4:43	4:44	-	4:55	-	-
♿ 4S	4:35	-	4:40	-	-	4:45	-	4:52	4:58	4:59	5:01	-	5:05	5:09
♿ 4B	4:45	4:50	-	4:53	4:57	-	5:02	5:09	5:15	5:16	-	-	-	-
♿ 4A	4:50	-	4:55	-	-	5:00	-	5:07	5:13	5:14	-	5:25	-	-
♿ 4S	5:05	-	5:10	-	-	5:15	-	5:22	5:28	5:29	5:31	-	5:35	5:39
♿ 4B	5:15	5:20	-	5:23	5:27	-	5:32	5:39	5:45	5:46	-	-	-	-
♿ 4A	5:20	-	5:25	-	-	5:30	-	5:37	5:43	5:44	-	5:55	-	-
♿ 4S	5:35	-	5:40	-	-	5:45	-	5:52	5:58	5:59	6:01	-	6:05	6:09
♿ 4B	5:45	5:50	-	5:53	5:57	-	6:02	6:09	6:15	6:16	-	-	-	-
♿ 4A	5:55	-	6:00	-	-	6:05	-	6:12	6:18	6:19	-	6:30	-	-
♿ 4S	6:05	-	6:10	-	-	6:15	-	6:22	6:28	6:29	6:31	-	6:35	6:39
♿ 4B	6:15	6:20	-	6:23	6:27	-	6:32	6:39	6:45	6:46	-	-	-	-
♿ 4A	6:20	-	6:25	-	-	6:30	-	6:37	6:43	6:44	-	6:55	-	-
♿ 4S	6:35	-	6:39	-	-	6:43	-	6:48	6:54	6:55	6:57	-	7:00	7:04
♿ 4B	6:45	6:49	-	6:52	6:56	-	7:00	7:07	7:13	7:14	-	-	-	-
♿ 4A	7:02	-	7:06	-	-	7:10	-	7:15	7:21	7:22	-	7:29	-	-
♿ 4B	7:21	7:25	-	7:28	7:32	-	7:36	7:43	7:49	7:50	-	-	-	-
♿ 4H	7:35	-	7:39	-	-	7:43	-	7:48	7:54	7:55	-	-	-	-
♿ 4B	7:55	7:59	-	8:02	8:06	-	8:10	8:17	8:23	8:24	-	-	-	-
♿ 4H	8:15	-	8:19	-	-	8:23	-	8:27	8:33	8:34	-	-	-	-
♿ 4B	8:35	8:39	-	8:42	8:45	-	8:49	8:55	9:01	9:02	-	-	-	-
♿ 4H	8:55	-	8:59	-	-	9:03	-	9:07	9:13	9:14	-	-	-	-
♿ 4B	9:15	9:19	-	9:22	9:25	-	9:29	9:35	9:41	9:42	-	-	-	-
♿ 4H	9:45	-	9:49	-	-	9:53	-	9:57	10:03	-	10:06	-	-	-
♿ 4B	10:15	10:19	-	10:22	10:25	-	10:29	10:35	10:41	-	10:44	-	-	-
♿ 4H	10:45	-	10:49	-	-	10:53	-	10:57	11:03	-	11:06	-	-	-
♿ 4B	11:15	11:19	-	11:22	11:25	-	11:29	11:35	11:41	-	11:44	-	-	-
♿ 4H	11:45	-	11:49	-	-	11:53	-	11:57	12:03	-	-	-	-	-
After Midnight Service — Servicio después de la medianoche														
♿ 4B	12:20	12:24	-	12:27	12:30	-	12:34	12:40	12:46	-	-	-	-	-
4B	1:20	1:24	-	1:27	1:30	-	1:34	1:40	1:46	-	-	-	-	-
4B	2:20	2:24	-	2:27	2:30	-	2:34	2:40	2:46	-	-	-	-	-

Effective as of September 30, 1996
Reprinted December 1997

5A

D.C.-Dulles Line

between
L'Enfant Plaza station
Rosslyn station
Herndon-Monroe Park & Ride Lot
Washington Dulles International Airport

♿ – Designated trips operated with wheelchair lift-equipped buses.

5119
Welcome Aboard
metro

Washington Metropolitan Area Transit Authority
600 Fifth Street, N.W., Washington, D.C. 20001
INFORMATION: 202/637-7000 (TDD 202/638-3780)
http://www.wmata.com

5A
D.C. - Dulles Line

Effective Sunday, August 23, 2020
A partir del domingo, 23 de agosto de 2020

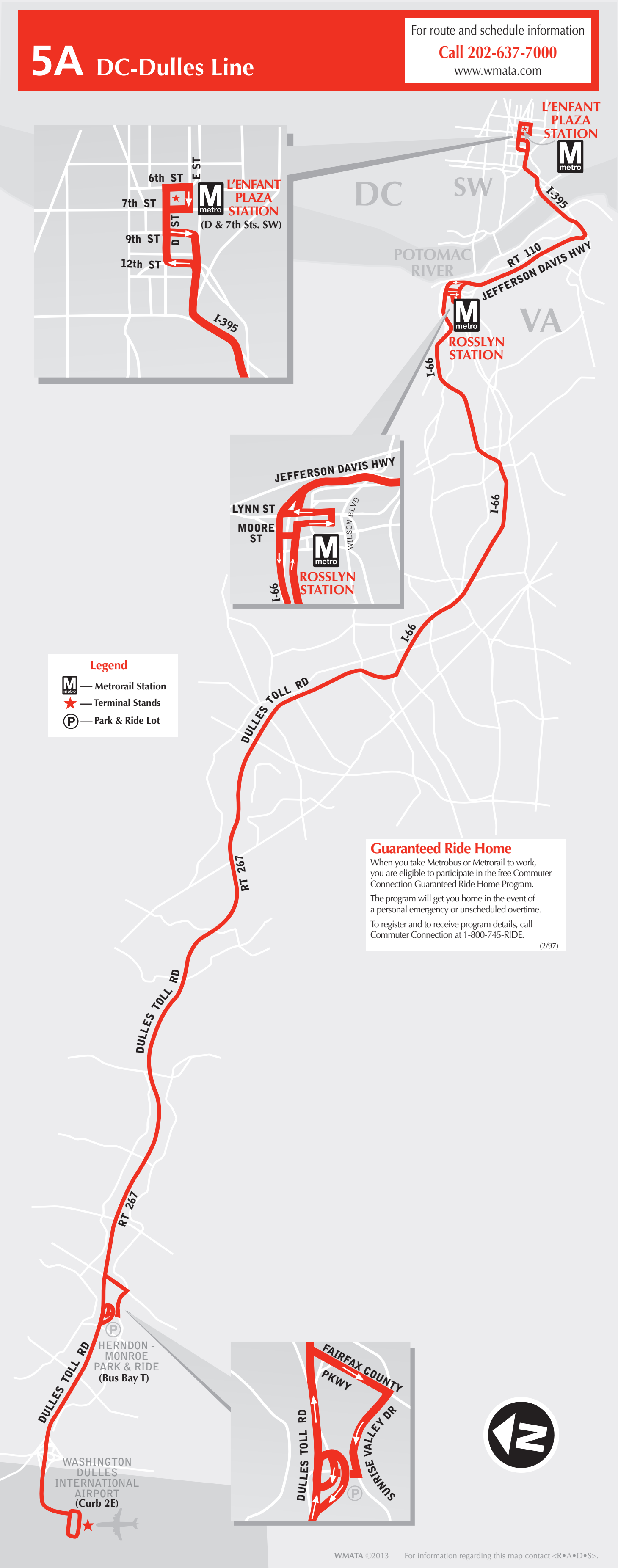

5A DC-Dulles Line

For route and schedule information
Call 202-637-7000
www.wmata.com

L'ENFANT PLAZA STATION
6th ST
E ST
7th ST
D ST
9th ST
12th ST
L'ENFANT PLAZA STATION
(D & 7th Sts. SW)
I-395
DC
SW
I-395
POTOMAC RIVER
RT 110
JEFFERSON DAVIS HWY
VA
ROSSLYN STATION
I-66
JEFFERSON DAVIS HWY
LYNN ST
MOORE ST
WILSON BLVD
ROSSLYN STATION
I-66
I-66
I-66
DULLES TOLL RD
RT 267
DULLES TOLL RD
RT 267
HERNDON - MONROE PARK & RIDE
(Bus Bay T)
DULLES TOLL RD
WASHINGTON DULLES INTERNATIONAL AIRPORT
(Curb 2E)
FAIRFAX COUNTY PKWY
SUNRISE VALLEY DR
DULLES TOLL RD
N

Legend

- M — Metrorail Station
- ★ — Terminal Stands
- Ⓟ — Park & Ride Lot

Guaranteed Ride Home

When you take Metrobus or Metrorail to work, you are eligible to participate in the free Commuter Connection Guaranteed Ride Home Program.

The program will get you home in the event of a personal emergency or unscheduled overtime.

To register and to receive program details, call Commuter Connection at 1-800-745-RIDE.

(2/97)

WMATA ©2013

For information regarding this map contact <R•A•D•S>.

5A
D.C. - Dulles Line

Eastbound To L'Enfant Plaza station

Monday thru Friday - Lunes a viernes

Route Number	Dulles Airport (Curb 2E)	Herndon-Monroe Park & Ride Lot (Bus Bay A)	Rosslyn M	D & 7th Sts. SW (L'ENFANT PLAZA) M
AM Service — Servicio matutino				
5A	5:50	5:56	6:25	6:37
5A	6:30	6:37	7:09	7:27
5A	7:00	7:07	7:39	7:57
5A	7:30	7:37	8:09	8:27
5A	8:00	8:07	8:39	8:57
5A	8:40	8:47	9:19	9:37
5A	9:20	9:27	9:54	10:07
5A	10:00	10:07	10:34	10:47
5A	10:40	10:47	11:14	11:27
5A	11:20	11:27	11:54	12:07
PM Service — Servicio vespertino				
5A	12:00	12:07	12:34	12:47
5A	12:40	12:47	1:14	1:27
5A	1:20	1:27	1:54	2:07
5A	2:00	2:07	2:34	2:47
5A	2:35	2:42	3:09	3:22
5A	3:10	3:18	3:50	4:04
5A	3:45	3:53	4:25	4:39
5A	4:15	4:23	4:55	5:09
5A	4:45	4:53	5:25	5:39
5A	5:15	5:23	5:55	6:09
5A	5:45	5:53	6:25	6:39
5A	6:15	6:23	6:55	7:09
5A	6:45	6:53	7:25	7:39
5A	7:25	7:33	7:59	8:13
5A	8:05	8:13	8:39	8:53
5A	8:40	8:48	9:14	9:28
5A	9:20	9:28	9:54	10:08
5A	10:00	10:08	10:34	10:48
5A	10:40	10:48	11:14	11:28
5A	11:40	11:48	12:14	12:28

Westbound To Dulles Airport

Monday thru Friday - Lunes a viernes

Route Number	D & 7th Sts. SW (L'Enfant Plaza) M	Rosslyn M	Herndon-Monroe Park & Ride Lot (Bus Bay A)	DULLES AIRPORT (Curb 2E)
AM Service — Servicio matutino				
5A	4:50	5:02	5:32	5:42
5A	5:30	5:42	6:12	6:22
5A	6:00	6:12	6:42	6:52
5A	6:25	6:39	7:11	7:21
5A	6:55	7:09	7:41	7:51
5A	7:35	7:49	8:21	8:31
5A	8:10	8:24	8:56	9:06
5A	8:50	9:04	9:36	9:46
5A	9:30	9:44	10:16	10:26
5A	10:10	10:24	10:56	11:07
5A	10:55	11:09	11:41	11:52
5A	11:35	11:49	12:21	12:32
PM Service — Servicio vespertino				
5A	12:15	12:29	1:01	1:12
5A	12:50	1:04	1:36	1:47
5A	1:25	1:39	2:11	2:22
5A	2:00	2:14	2:46	2:57
5A	2:30	2:44	3:22	3:33
5A	3:00	3:14	3:52	4:03
5A	3:30	3:44	4:22	4:33
5A	4:00	4:14	4:52	5:03
5A	4:30	4:44	5:22	5:33
5A	5:00	5:14	5:52	6:03
5A	5:30	5:44	6:22	6:33
5A	6:10	6:24	7:02	7:13
5A	6:50	7:04	7:42	7:53
5A	7:30	7:43	8:19	8:29
5A	8:10	8:23	8:59	9:09
5A	8:50	9:03	9:39	9:49
5A	9:38	9:48	10:19	10:28
5A	10:38	10:48	11:19	11:28

KNOW MORE.
KNOW FIRST. metroAlerts
Sign up today at wmata.com/MetroAlerts

Effective as of September 30, 1996
Reprinted December 1997

5B

D.C.-Tysons Corner Line

Between
L'Enfant Plaza Station
Rosslyn station
Tysons Corner Center
Tysons Galleria
Tysons-Westpark Transit Station

♿ – Designated trips operated with wheelchair lift-equipped buses.

5119
Welcome Aboard
metro

Washington Metropolitan Area Transit Authority
600 Fifth Street, N.W., Washington, D.C. 20001
INFORMATION: 202/637-7000 (TDD 202/638-3780)
http://www.wmata.com

D.C.-Tysons Corner Line

Route 5B

For route and schedule information

Call 202-637-7000

www.metroopensdoors.com

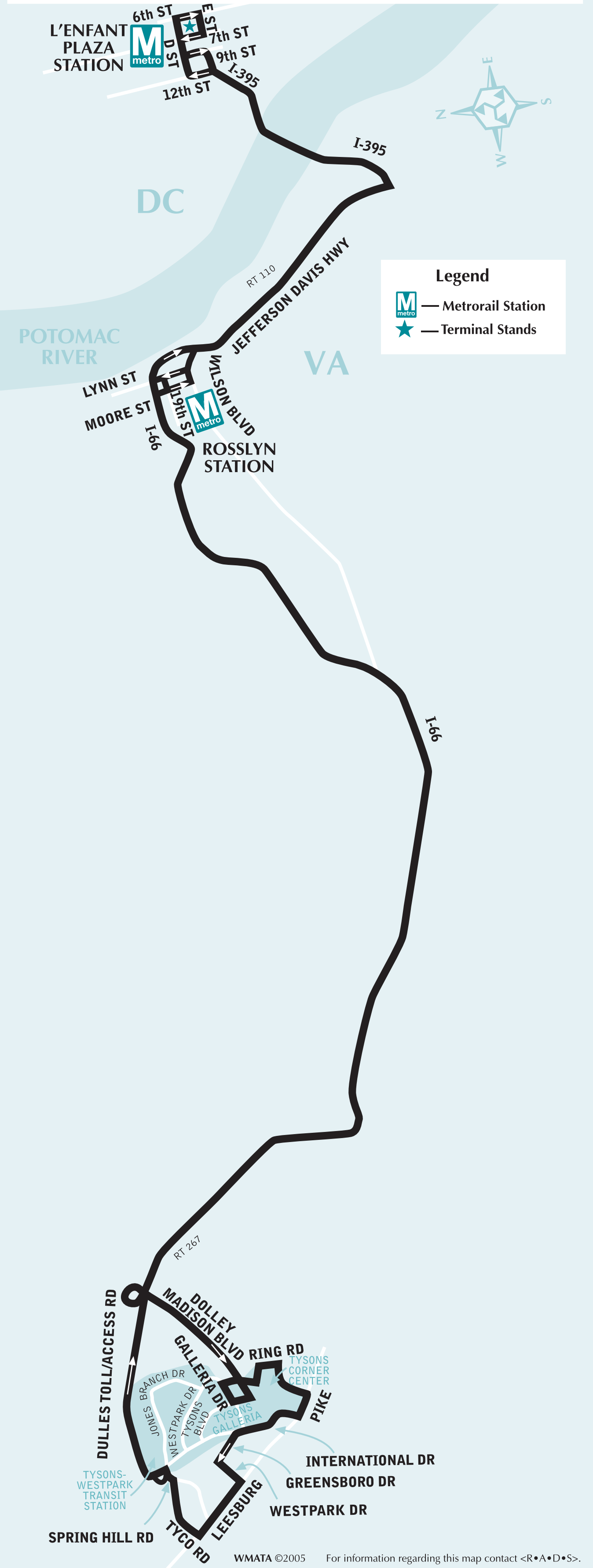

L'ENFANT PLAZA STATION
6th ST
E ST
7th ST
D ST
9th ST
I-395
12th ST
I-395
DC
POTOMAC RIVER
RT 110
JEFFERSON DAVIS HWY
VA
LYNN ST
MOORE ST
19th ST
WILSON BLVD
I-66
ROSSLYN STATION
I-66
N
E
S
W
Legend
M metro — Metrorail Station
★ — Terminal Stands
RT 267
DULLES TOLL/ACCESS RD
DOLLEY MADISON BLVD
GALLERIA DR
RING RD
TYSONS CORNER CENTER
JONES BRANCH DR
WESTPARK DR
TYSONS BLVD
TYSONS GALLERIA
PIKE
INTERNATIONAL DR
GREENSBORO DR
WESTPARK DR
TYSONS-WESTPARK TRANSIT STATION
SPRING HILL RD
TYCO RD
LEESBURG

WMATA ©2005

For information regarding this map contact <R•A•D•S>.

5B

D.C. -Tysons Corner Line

Monday thru Friday — Lunes a viernes

Route Number	D & 7th Sts. SW (L'Enfant Plaza) M	Rosslyn M	Tysons Corner Center	Greensboro & International Drs. (Tysons Galleria)	Tysons-Westpark Transit Station	Rosslyn M	D & 7th Sts. SW (L'ENFANT PLAZA) M
AM Service — Servicio matutino							
5B	6:00	6:12	6:32	6:38	6:45	7:03	7:15
5B	7:00	7:14	7:40	7:46	7:57	8:15	8:28
5B	8:00	8:14	8:40	8:46	8:57	9:15	9:28
5B	9:00	9:12	9:34	9:39	9:48	10:05	10:18
PM Service — Servicio vespertino							
5B	2:10	2:24	2:47	2:53	3:00	3:17	3:32
5B	3:10	3:25	3:50	3:56	4:07	4:26	4:41
5B	4:10	4:25	4:50	4:56	5:07	5:26	5:41
5B	5:10	5:28	5:58	6:03	6:12	6:29	6:42
5B	6:10	6:28	6:58	7:03	7:12	7:29	7:42

From D & 7th streets SW to Tysons Corner Center trips sign TYSONS CORNER-WESTPARK.
From Tysons Corner Center to D & 7th streets SW trips sign L'ENFANT PLAZA.
Desde D y 7th Streets SW a Tysons Corner Center, el anuncio del autobús muestra TYSONS CORNER-WESTPARK.
Desde el Tysons Corner Center a D y 7th Streets SW, el anuncio del autobús muestra L'ENFANT PLAZA.

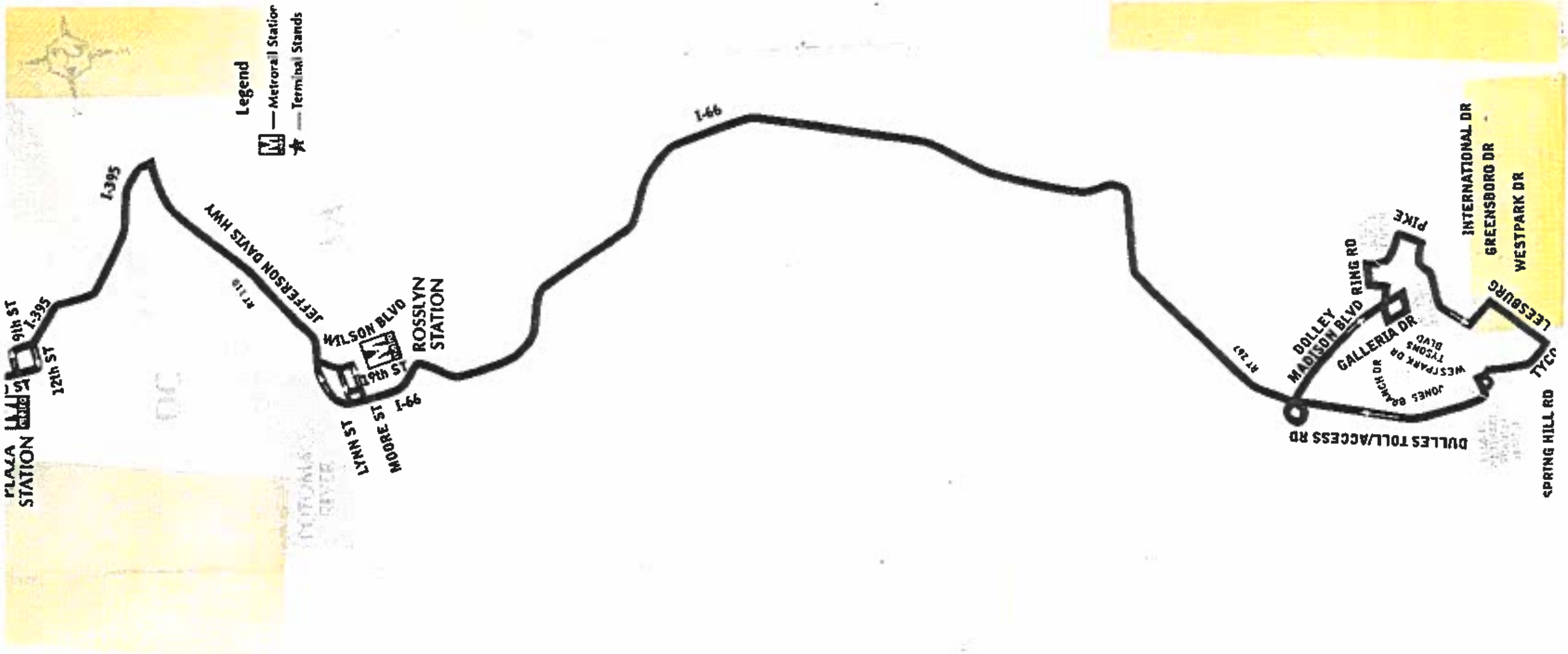
Legend
M — Metrorail Station
★ — Terminal Stands
I-395
I-395
9th ST
12th ST
PLAZA STATION
JEFFERSON DAVIS HWY
RT 110
WILSON BLVD
ROSSLYN STATION
29th ST
I-66
LYNN ST
MOORE ST
I-66
RT 267
DOLLEY MADISON BLVD
RING RD
GALLERIA DR
TYSONS BLVD
WESTPARK DR
JONES BRANCH DR
PIKE
INTERNATIONAL DR
GREENSBORO DR
WESTPARK DR
LEESBURG
TYCO
DULLES TOLL/ACCESS RD
SPRING HILL RD

5B

D.C. -Tysons Corner Line

Monday thru Friday —
Lunes a viernes

Route Number	D & 7th Sts. SW (L'Enfant Plaza) M	Rosslyn M	Tysons Corner Center	Greensboro & International Drs. (Tysons Galleria)	Tysons-Westpark Transit Station	Rosslyn M	D & 7th Sts. SW (L'ENFANT PLAZA) M
AM Service — Servicio matutino							
5B	6:00	6:12	6:32	6:38	6:45	7:03	7:15
5B	7:00	7:14	7:40	7:46	7:57	8:15	8:28
5B	8:00	8:14	8:40	8:46	8:57	9:15	9:28
5B	9:00	9:12	9:34	9:39	9:48	10:05	10:18
PM Service — Servicio vespertino							
5B	2:10	2:24	2:47	2:53	3:00	3:17	3:32
5B	3:10	3:25	3:50	3:56	4:07	4:26	4:41
5B	4:10	4:25	4:50	4:56	5:07	5:26	5:41
5B	5:10	5:28	5:58	6:03	6:12	6:29	6:42
5B	6:10	6:28	6:58	7:03	7:12	7:29	7:42

From D & 7th streets SW to Tysons Corner Center trips sign TYSONS CORNER-WESTPARK.
From Tysons Corner Center to D & 7th streets SW trips sign L'ENFANT PLAZA.
Desde D y 7th Streets SW a Tysons Corner Center, el anuncio del autobús muestra TYSONS CORNER-WESTPARK.
Desde el Tysons Corner Center a D y 7th Streets SW, el anuncio del autobús muestra L'ENFANT PLAZA.

Effective as of September 30, 1996
Reprinted December 1997

7 A,B,C,D,E, F,H,P,W,X

Lincolnia-North Fairlington Line

between
Pentagon station
Shirlington Transit Station(7A,C,E,F)
Claremont(7C)
Park Center(7C,P)
Stonegate(7B)
Newport Village(7B)
Southern Towers(7A,B,E,F,W,X)
Lincolnia(7A,F,H,W)
Orleans Village(7X)
Landmark Center(7A,F)

♿ – Designated trips operated with wheelchair lift-equipped buses.

5119
Welcome Aboard
metro

Washington Metropolitan Area Transit Authority
600 Fifth Street, N.W., Washington, D.C. 20001
INFORMATION: 202/637-7000 (TDD 202/638-3780)
http://www.wmata.com

Lincolnia-North Fairlington Line
Route 7

For route and schedule information
Call 202-637-7000
www.metroopensdoors.com

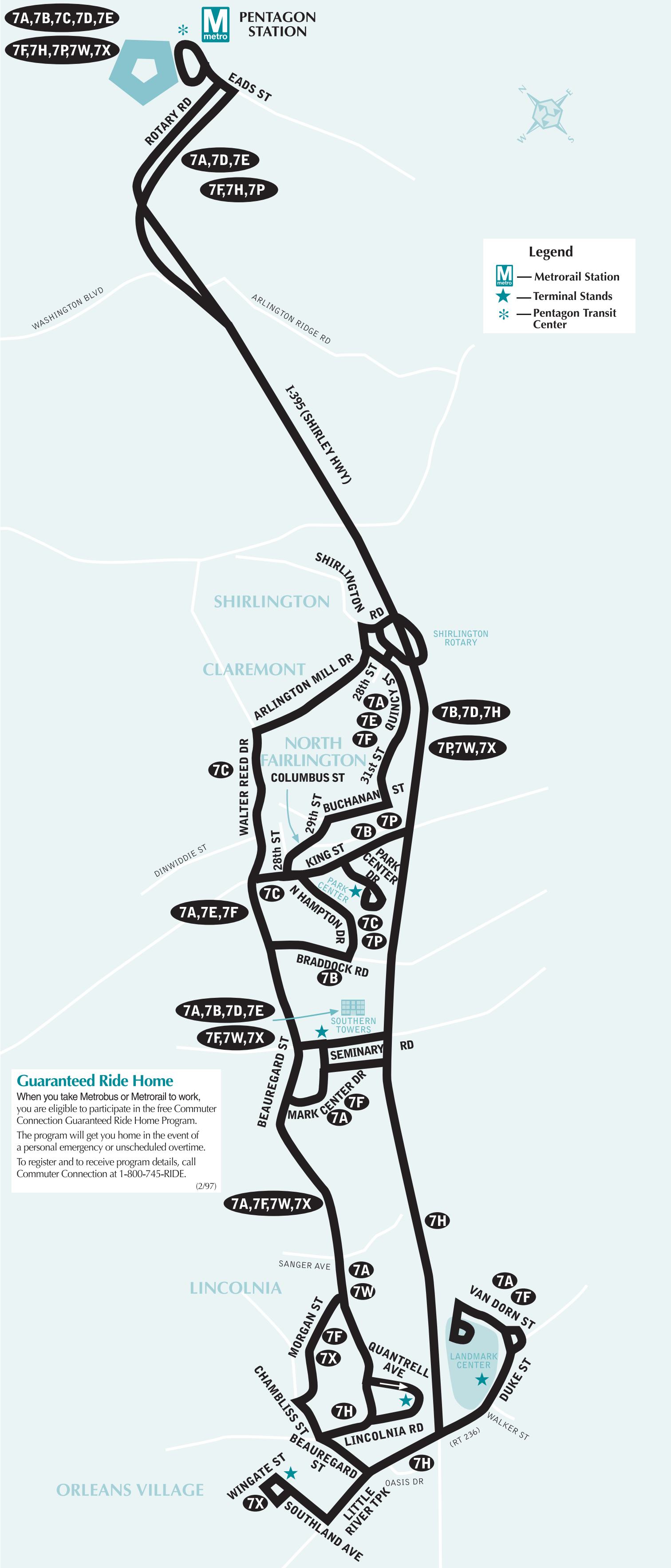
7A,7B,7C,7D,7E
7F,7H,7P,7W,7X
metro
PENTAGON STATION
EADS ST
ROTARY RD
7A,7D,7E
7F,7H,7P
N E S W
Legend
— Metrorail Station
— Terminal Stands
— Pentagon Transit Center
WASHINGTON BLVD
ARLINGTON RIDGE RD
I-395 (SHIRLEY HWY)
SHIRLINGTON RD
SHIRLINGTON
SHIRLINGTON ROTARY
CLAREMONT
ARLINGTON MILL DR
28th ST
QUINCY ST
7A
7E
7F
7B,7D,7H
7P,7W,7X
NORTH FAIRLINGTON
7C
WALTER REED DR
COLUMBUS ST
31st ST
BUCHANAN ST
29th ST
7B
7P
28th ST
KING ST
PARK CENTER DR
DINWIDDIE ST
PARK CENTER
7C
N HAMPTON DR
7A,7E,7F
7C
7P
BRADDOCK RD
7B
7A,7B,7D,7E
7F,7W,7X
SOUTHERN TOWERS
BEAUREGARD ST
SEMINARY RD
MARK CENTER DR
7F
7A
7A,7F,7W,7X
7H
SANGER AVE
7A
7W
LINCOLNIA
MORGAN ST
7F
7X
QUANTRELL AVE
7H
CHAMBLISS ST
LINCOLNIA RD
7A
7F
VAN DORN ST
LANDMARK CENTER
DUKE ST
WALKER ST
(RT 236)
BEAUREGARD ST
7H
OASIS DR
WINGATE ST
7X
ORLEANS VILLAGE
SOUTHLAND AVE
LITTLE RIVER TPK

Guaranteed Ride Home

When you take Metrobus or Metrorail to work, you are eligible to participate in the free Commuter Connection Guaranteed Ride Home Program.

The program will get you home in the event of a personal emergency or unscheduled overtime.

To register and to receive program details, call Commuter Connection at 1-800-745-RIDE.

(2/97)

WMATA ©2003

For information regarding this map contact <R•A•D•S>.

7A,B,C,D,E,F,H,P,W,X

Lincolnia-North Fairlington Line

Weekday Northbound — Entre semana con dirección al norte

Route Number	Southland Ave. & Wingate St.	Lincolnia Rd. & Quantrell Ave.	Landmark Center	Lincolnia Rd. & Quantrell Ave.	Chambliss & Morgan Sts.	Southern Towers (Stratford Bldg.)	North Hampton Dr. & Hunton Place	Park Center	28th & King Sts.	Walter Reed Dr. & Dinwiddie St.	Quincy & 28th Sts. (Shirlington)	PENTAGON Ⓜ metro
AM Service — Servicio matutino												
♿ **7A**	-	-	-	5:05	-	5:18	-	-	5:24	-	5:30	5:37
♿ **7C**	-	-	-	-	-	-	-	6:05	-	6:10	6:17	6:25
♿ **7F**	-	-	-	5:35	5:39	5:49	-	-	5:57	-	6:03	6:10
♿ **7E**	-	-	-	-	-	6:03	-	-	6:09	-	6:15	6:22
♿ **7B**	-	-	-	-	-	6:12	6:15	-	-	-	-	6:30
♿ **7F**	-	-	-	5:59	6:03	6:13	-	-	6:21	-	6:27	6:34
♿ **7C**	-	-	-	-	-	-	-	6:25	-	6:30	6:37	6:45
♿ **7W**	-	-	-	6:25	-	6:37	-	-	-	-	-	6:48
♿ **7E**	-	-	-	-	-	6:31	-	-	6:37	-	6:43	6:50
♿ **7X**	6:26	-	-	-	6:32	6:44	-	-	-	-	-	6:55
♿ **7W**	-	-	-	6:36	-	6:48	-	-	-	-	-	6:59
♿ **7E**	-	-	-	-	-	6:41	-	-	6:47	-	6:53	7:00
♿ **7C**	-	-	-	-	-	-	-	6:43	-	6:50	6:55	7:05
♿ **7B**	-	-	-	-	-	6:47	6:50	-	-	-	-	7:05
♿ **7E**	-	-	-	-	-	6:46	-	-	6:53	-	7:00	7:10
♿ **7W**	-	-	-	6:44	-	6:59	-	-	-	-	-	7:12
♿ **7X**	6:45	-	-	-	6:51	7:04	-	-	-	-	-	7:17
♿ **7W**	-	-	-	6:51	-	7:06	-	-	-	-	-	7:19
♿ **7E**	-	-	-	-	-	6:56	-	-	7:03	-	7:10	7:20
♿ **7W**	-	-	-	6:56	-	7:11	-	-	-	-	-	7:24
♿ **7C**	-	-	-	-	-	-	-	7:03	-	7:10	7:15	7:25
♿ **7X**	6:57	-	-	-	7:07	7:18	-	-	-	-	-	7:30
♿ **7E**	-	-	-	-	-	7:05	-	-	7:11	-	7:19	7:30
♿ **7W**	-	-	-	7:07	-	7:19	-	-	-	-	-	7:34
♿ **7W**	-	-	-	7:12	-	7:24	-	-	-	-	-	7:39
♿ **7E**	-	-	-	-	-	7:15	-	-	7:21	-	7:29	7:40
♿ **7B**	-	-	-	-	-	7:17	7:22	-	-	-	-	7:40
♿ **7X**	7:11	-	-	-	7:21	7:32	-	-	-	-	-	7:44
♿ **7C**	-	-	-	-	-	-	-	7:27	-	7:31	7:37	7:45
♿ **7E**	-	-	-	-	-	7:23	-	-	7:29	-	7:37	7:48
♿ **7W**	-	-	-	7:22	-	7:34	-	-	-	-	-	7:49
♿ **7W**	-	-	-	7:27	-	7:39	-	-	-	-	-	7:54
♿ **7E**	-	-	-	-	-	7:30	-	-	7:36	-	7:44	7:55
♿ **7X**	7:26	-	-	-	7:36	7:47	-	-	-	-	-	7:59
♿ **7E**	-	-	-	-	-	7:38	-	-	7:45	-	7:55	8:03
♿ **7W**	-	-	-	7:38	-	7:52	-	-	-	-	-	8:04
♿ **7C**	-	-	-	-	-	-	-	7:44	-	7:51	7:57	8:05
♿ **7W**	-	-	-	7:43	-	7:57	-	-	-	-	-	8:09
♿ **7E**	-	-	-	-	-	7:45	-	-	7:52	-	8:02	8:10
♿ **7E**	-	-	-	-	-	7:48	-	-	7:55	-	8:05	8:13
♿ **7X**	7:38	-	-	-	7:48	8:02	-	-	-	-	-	8:14
♿ **7B**	-	-	-	-	-	7:57	8:02	-	-	-	-	8:15
♿ **7E**	-	-	-	-	-	7:51	-	-	7:58	-	8:08	8:16
♿ **7W**	-	-	-	7:53	-	8:07	-	-	-	-	-	8:19
♿ **7E**	-	-	-	-	-	7:58	-	-	8:05	-	8:15	8:23
♿ **7W**	-	-	-	7:58	-	8:12	-	-	-	-	-	8:24
♿ **7C**	-	-	-	-	-	-	-	8:04	-	8:11	8:17	8:25
♿ **7X**	7:53	-	-	-	8:03	8:17	-	-	-	-	-	8:29
♿ **7E**	-	-	-	-	-	8:05	-	-	8:12	-	8:22	8:30
♿ **7W**	-	-	-	8:09	-	8:23	-	-	-	-	-	8:35
♿ **7E**	-	-	-	-	-	8:12	-	-	8:19	-	8:29	8:37
♿ **7E**	-	-	-	-	-	8:18	-	-	8:25	-	8:33	8:40
♿ **7W**	-	-	-	8:15	-	8:29	-	-	-	-	-	8:41
♿ **7C**	-	-	-	-	-	-	-	8:27	-	8:33	8:38	8:45
♿ **7X**	8:16	-	-	-	8:23	8:35	-	-	-	-	-	8:47
♿ **7B**	-	-	-	-	-	8:32	8:37	-	-	-	-	8:50

♿ — *Trip operates with wheelchair-accessible or lift-equipped bus.*
Los autobuses son accesibles a sillas de ruedas o tienen equipo elevador.
❍ — *Trip operates Friday only, with wheelchair-accessible or lift-equipped bus.*
Los autobuses funcionan solamente el viernes y tienen acceso a sillas de ruedas o tienen equipo elevador.

7A,B,C,D,E,F,H,P,W,X

Lincolnia-North Fairlington Line

Weekday Northbound — Entre semana con dirección al norte

Route Number	Southland Ave. & Wingate St.	Lincolnia Rd. & Quantrell Ave.	Landmark Center	Lincolnia Rd. & Quantrell Ave.	Chambliss & Morgan Sts.	Southern Towers (Stratford Bldg.)	North Hampton Dr. & Hunton Place	Park Center	28th & King Sts.	Walter Reed Dr. & Dinwiddie St.	Quincy & 28th Sts. (Shirlington)	PENTAGON
AM Service — Servicio matutino												
♿ **7E**	-	-	-	-	-	8:30	-	-	8:37	-	8:45	8:52
♿ **7W**	-	-	-	8:33	-	8:47	-	-	-	-	-	8:59
♿ **7C**	-	-	-	-	-	-	-	8:47	-	8:53	8:58	9:05
♿ **7E**	-	-	-	-	-	8:45	-	-	8:52	-	9:00	9:07
♿ **7F**	-	8:37	8:46	8:51	8:54	9:02	-	-	9:09	-	9:16	9:23
♿ **7A**	-	9:08	9:17	9:25	-	9:35	-	-	9:41	-	9:46	9:54
♿ **7F**	-	9:32	9:41	9:49	9:53	10:02	-	-	10:09	-	10:14	10:21
♿ **7A**	-	10:03	10:12	10:20	-	10:30	-	-	10:36	-	10:41	10:49
♿ **7F**	-	10:32	10:41	10:49	10:53	11:02	-	-	11:09	-	11:14	11:21
♿ **7A**	-	11:03	11:12	11:20	-	11:30	-	-	11:36	-	11:41	11:49
♿ **7F**	-	11:32	11:41	11:49	11:53	12:02	-	-	12:09	-	12:14	12:21
PM Service — Servicio vespertino												
♿ **7A**	-	12:03	12:12	12:20	-	12:30	-	-	12:36	-	12:41	12:49
♿ **7F**	-	12:30	12:42	12:52	12:56	1:05	-	-	1:12	-	1:16	1:23
♿ **7A**	-	1:02	1:14	1:24	-	1:33	-	-	1:40	-	1:44	1:51
♿ **7F**	-	1:30	1:42	1:52	1:56	2:05	-	-	2:12	-	2:16	2:23
♿ **7A**	-	2:02	2:14	2:24	-	2:33	-	-	2:40	-	2:44	2:51
♿ **7F**	-	2:33	2:45	2:55	2:59	3:08	-	-	3:15	-	3:19	3:26
♿ **7A**	-	3:07	3:19	3:29	-	3:38	-	-	3:45	-	3:49	3:56
♿ **7H**	-	-	-	3:53	-	-	-	-	-	-	-	4:10
♿ **7P**	-	-	-	-	-	-	-	4:03	-	-	-	4:15
♿ **7F**	-	3:33	3:46	3:57	4:01	4:11	-	-	4:18	-	4:22	4:30
♿ **7H**	-	-	-	4:23	-	-	-	-	-	-	-	4:40
♿ **7P**	-	-	-	-	-	-	-	4:33	-	-	-	4:45
♿ **7A**	-	4:04	4:17	4:27	-	4:38	-	-	4:44	-	4:49	4:58
♿ **7D**	-	-	-	-	-	4:48	-	-	-	-	-	5:03
♿ **7P**	-	-	-	-	-	-	-	5:04	-	-	-	5:15
♿ **7F**	-	4:17	4:30	4:40	4:46	4:56	-	-	5:02	-	5:07	5:16
♿ **7A**	-	4:41	4:54	5:04	-	5:15	-	-	5:21	-	5:26	5:35
♿ **7P**	-	-	-	-	-	-	-	5:24	-	-	-	5:35
♿ **7D**	-	-	-	-	-	5:28	-	-	-	-	-	5:43
♿ **7P**	-	-	-	-	-	-	-	5:43	-	-	-	5:53
♿ **7P**	-	-	-	-	-	-	-	6:03	-	-	-	6:13
♿ **7D**	-	-	-	-	-	6:07	-	-	-	-	-	6:18
♿ **7F**	-	5:23	5:36	5:46	5:51	6:01	-	-	6:07	-	6:12	6:19
♿ **7A**	-	5:52	6:05	6:15	-	6:25	-	-	6:31	-	6:36	6:43
♿ **7D**	-	-	-	-	-	6:43	-	-	-	-	-	6:54
♿ **7F**	-	6:19	6:32	6:41	6:45	6:54	-	-	7:01	-	7:05	7:12
♿ **7A**	-	6:55	7:05	7:15	-	7:23	-	-	7:29	-	7:33	7:40
♿ **7F**	-	7:31	7:44	7:53	7:57	8:06	-	-	8:13	-	8:17	8:24
♿ **7A**	-	8:01	8:11	8:21	-	8:29	-	-	8:35	-	8:39	8:46
♿ **7F**	-	8:31	8:39	8:47	8:50	8:58	-	-	9:03	-	9:08	9:15
♿ **7A**	-	9:04	9:12	9:20	-	9:28	-	-	9:33	-	9:38	9:45
♿ **7F**	-	9:30	9:38	9:46	9:49	9:57	-	-	10:02	-	10:07	10:14
♿ **7A**	-	10:03	10:11	10:19	-	10:27	-	-	10:32	-	10:37	10:44
♿ **7A**	-	10:30	10:38	10:45	-	10:52	-	-	10:57	-	11:01	11:07
♿ **7A**	-	11:03	11:11	11:18	-	11:25	-	-	11:30	-	11:34	11:40
♿ **7A**	-	11:40	11:48	11:55	-	12:02	-	-	12:07	-	12:11	12:17
After Midnight Service — Servicio después de la medianoche												
7A/	-	1:55	■2:02	-	-	-	-	-	-	-	-	-
7A/	-	2:55	■3:02	-	-	-	-	-	-	-	-	-

♿ — *Trip operates with wheelchair-accessible or lift-equipped bus.*
Los autobuses son accesibles a sillas de ruedas o tienen equipo elevador.

❍ — *Trip operates Friday only, with wheelchair-accessible or lift-equipped bus.*
Los autobuses funcionan solamente el viernes y tienen acceso a sillas de ruedas o tienen equipo elevador.

■ — *Trip terminates at Duke & Walker Sts. (westbound). Operates from Lincolnia & Quantrell via Lincolnia Rd., Beauregard St., Duke St. (eastbound), Van Dorn St. (northbound), Duke St. (westbound) to terminal. Does not operate via Landmark Center.*
El recorrido termina en Duke y Walker Sts. (con rumbo al oeste). El servicio está disponible desde Lincolnia y Quantrell vía Lincolnia Rd., Beauregard St., Duke St. (con rumbo al este), Van Dorn St. (con rumbo al norte), Duke St. (con rumbo al oeste) al terminal. No está disponible vía Landmark Center.

7A,B,C,D,E,F,H,P,W,X

Lincolnia-North Fairlington Line

Weekday Southbound — Entre semana con dirección al sur

Route Number	Pentagon	Quincy & 28th Sts. (Shirlington)	Walter Reed Dr. & Dinwiddie St.	28th & King Sts.	PARK CENTER	North Hampton Dr. & Kell Lane	SOUTHERN TOWERS (Stratford Bldg.)	Morgan & Chambliss Sts.	Lincolnia Rd. & Quantrell Ave. (LANDMARK)	Southland Ave. & Wingate St. (LINCOLNIA)
AM Service — Servicio matutino										
♿ **7A**	6:05	6:12	-	6:17	-	-	6:23	-	6:32	-
♿ **7P**	6:14	-	-	-	6:25	-	-	-	-	-
♿ **7H**	6:30	-	-	-	-	-	-	-	6:44	-
♿ **7D**	6:32	-	-	-	-	-	6:42	-	-	-
♿ **7F**	6:35	6:42	-	6:47	-	-	6:53	7:04	7:09	-
♿ **7P**	6:38	-	-	-	6:49	-	-	-	-	-
♿ **7P**	6:55	-	-	-	7:06	-	-	-	-	-
♿ **7H**	7:00	-	-	-	-	-	-	-	7:14	-
♿ **7A**	7:05	7:12	-	7:18	-	-	7:25	-	7:36	-
♿ **7D**	7:07	-	-	-	-	-	7:17	-	-	-
♿ **7P**	7:15	-	-	-	7:27	-	-	-	-	-
♿ **7F**	7:30	7:37	-	7:43	-	-	7:50	8:01	8:05	-
♿ **7P**	7:35	-	-	-	7:47	-	-	-	-	-
♿ **7D**	7:42	-	-	-	-	-	7:52	-	-	-
♿ **7P**	7:55	-	-	-	8:07	-	-	-	-	-
♿ **7A**	8:00	8:07	-	8:12	-	-	8:18	-	8:29	-
♿ **7P**	8:10	-	-	-	8:20	-	-	-	-	-
♿ **7D**	8:17	-	-	-	-	-	8:27	-	-	-
♿ **7P**	8:25	-	-	-	8:35	-	-	-	-	-
♿ **7F**	8:35	8:42	-	8:47	-	-	8:53	9:01	9:06	-
♿ **7P**	8:47	-	-	-	8:57	-	-	-	-	-
♿ **7A**	9:00	9:07	-	9:12	-	-	9:18	-	9:29	-
♿ **7F**	9:30	9:37	-	9:42	-	-	9:48	9:56	10:01	-
♿ **7A**	10:00	10:07	-	10:12	-	-	10:18	-	10:29	-
♿ **7F**	10:30	10:36	-	10:41	-	-	10:47	10:56	11:00	-
♿ **7A**	11:00	11:07	-	11:12	-	-	11:17	-	11:29	-
♿ **7F**	11:30	11:36	-	11:41	-	-	11:47	11:56	12:00	-
PM Service — Servicio vespertino										
♿ **7A**	12:00	12:07	-	12:12	-	-	12:17	-	12:29	-
♿ **7F**	12:30	12:36	-	12:41	-	-	12:47	12:56	1:00	-
♿ **7A**	1:00	1:07	-	1:12	-	-	1:17	-	1:29	-
♿ **7F**	1:30	1:36	-	1:41	-	-	1:47	1:56	2:00	-
♿ **7A**	2:00	2:07	-	2:14	-	-	2:21	-	2:32	-
♿ **7F**	2:30	2:38	-	2:45	-	-	2:52	3:01	3:06	-
♿ **7A**	3:00	3:07	-	3:14	-	-	3:21	-	3:32	-
♿ **7F**	3:27	3:35	-	3:42	-	-	3:49	3:58	4:03	-
♿ **7W**	3:55	-	-	-	-	-	4:05	-	4:16	-
♿ **7E**	4:03	4:09	-	4:16	-	-	4:23	-	-	-
♿ **7X**	4:15	-	-	-	-	-	4:26	4:39	-	4:44
♿ **7C**	4:15	4:22	4:27	-	4:33	-	-	-	-	-
♿ **7W**	4:17	-	-	-	-	-	4:27	-	4:38	-
♿ **7E**	4:20	4:26	-	4:33	-	-	4:40	-	-	-
♿ **7B**	4:32	-	-	-	-	4:44	4:51	-	-	-
♿ **7X**	4:33	-	-	-	-	-	4:43	4:55	-	5:00
♿ **7E**	4:35	4:43	-	4:50	-	-	4:55	-	-	-
♿ **7W**	4:40	-	-	-	-	-	4:51	-	5:05	-
♿ **7C**	4:40	4:48	4:54	-	4:59	-	-	-	-	-
♿ **7E**	4:45	4:53	-	5:00	-	-	5:05	-	-	-
♿ **7X**	4:47	-	-	-	-	-	4:57	5:09	-	5:14
♿ **7W**	4:52	-	-	-	-	-	5:03	-	5:17	-
♿ **7E**	4:55	5:02	-	5:09	-	-	5:16	-	-	-
♿ **7W**	4:57	-	-	-	-	-	5:07	-	5:20	-
♿ **7C**	5:00	5:07	5:11	-	5:16	-	-	-	-	-
♿ **7X**	5:02	-	-	-	-	-	5:13	5:25	-	5:31
♿ **7E**	5:05	5:12	-	5:19	-	-	5:26	-	-	-
♿ **7W**	5:07	-	-	-	-	-	5:17	-	5:30	-

♿ — *Trip operates with wheelchair-accessible or lift-equipped bus.*
Los autobuses son accesibles a sillas de ruedas o tienen equipo elevador.

❍ — *Trip operates Friday only, with wheelchair-accessible or lift-equipped bus.*
Los autobuses funcionan solamente el viernes y tienen acceso a sillas de ruedas o tienen equipo elevador.

7A,B,C,D,E,F,H,P,W,X

Lincolnia-North Fairlington Line

Weekday Southbound — Entre semana con dirección al sur

Route Number	Pentagon M metro	Quincy & 28th Sts. (Shirlington)	Walter Reed Dr. & Dinwiddie St.	28th & King Sts.	PARK CENTER	North Hampton Dr. & Kell Lane	SOUTHERN TOWERS (Stratford Bldg.)	Morgan & Chambliss Sts.	Lincolnia Rd. & Quantrell Ave. (LANDMARK)	Southland Ave. & Wingate St. (LINCOLNIA)
PM Service — Servicio vespertino										
♿ **7B**	5:08	-	-	-	-	5:22	5:28	-	-	-
♿ **7W**	5:12	-	-	-	-	-	5:22	-	5:35	-
♿ **7E**	5:15	5:22	-	5:30	-	-	5:37	-	-	-
♿ **7X**	5:17	-	-	-	-	-	5:29	5:39	-	5:46
♿ **7W**	5:22	-	-	-	-	-	5:32	-	5:45	-
♿ **7C**	5:22	5:29	5:34	-	5:39	-	-	-	-	-
♿ **7E**	5:25	5:32	-	5:40	-	-	5:47	-	-	-
♿ **7W**	5:27	-	-	-	-	-	5:37	-	5:50	-
♿ **7X**	5:32	-	-	-	-	-	5:44	5:54	-	6:01
♿ **7E**	5:35	5:42	-	5:50	-	-	5:57	-	-	-
♿ **7W**	5:37	-	-	-	-	-	5:47	-	6:00	-
♿ **7C**	5:40	5:47	5:52	-	5:57	-	-	-	-	-
♿ **7E**	5:43	5:50	-	5:58	-	-	6:05	-	-	-
♿ **7W**	5:45	-	-	-	-	-	5:55	-	6:08	-
♿ **7B**	5:46	-	-	-	-	6:00	6:07	-	-	-
♿ **7X**	5:50	-	-	-	-	-	6:02	6:12	-	6:19
♿ **7E**	5:51	5:58	-	6:06	-	-	6:13	-	-	-
♿ **7W**	5:52	-	-	-	-	-	6:02	-	6:15	-
♿ **7W**	5:57	-	-	-	-	-	6:07	-	6:20	-
♿ **7E**	5:59	6:06	-	6:14	-	-	6:21	-	-	-
♿ **7X**	6:02	-	-	-	-	-	6:17	6:27	-	6:32
♿ **7C**	6:02	6:13	6:18	-	6:23	-	-	-	-	-
♿ **7E**	6:07	6:19	-	6:28	-	-	6:36	-	-	-
♿ **7W**	6:09	-	-	-	-	-	6:24	-	6:37	-
♿ **7E**	6:15	6:27	-	6:36	-	-	6:44	-	-	-
♿ **7X**	6:16	-	-	-	-	-	6:31	6:41	-	6:46
♿ **7B**	6:22	-	-	-	-	6:36	6:41	-	-	-
♿ **7W**	6:25	-	-	-	-	-	6:40	-	6:53	-
♿ **7E**	6:25	6:37	-	6:46	-	-	6:54	-	-	-
♿ **7C**	6:28	6:39	6:44	-	6:49	-	-	-	-	-
♿ **7E**	6:35	6:47	-	6:56	-	-	7:04	-	-	-
♿ **7X**	6:35	-	-	-	-	-	6:50	7:00	-	7:05
♿ **7E**	6:47	6:57	-	7:06	-	-	7:12	-	-	-
♿ **7W**	6:50	-	-	-	-	-	7:01	-	7:16	-
♿ **7B**	6:57	-	-	-	-	7:11	7:17	-	-	-
♿ **7A**	7:00	7:08	-	7:18	-	-	7:24	-	7:35	-
♿ **7C**	7:05	7:13	7:18	-	7:23	-	-	-	-	-
♿ **7F**	7:15	7:23	-	7:33	-	-	7:39	7:49	7:52	-
♿ **7A**	7:30	7:36	-	7:42	-	-	7:48	-	7:58	-
♿ **7F**	7:45	7:51	-	7:57	-	-	8:03	8:12	8:16	-
♿ **7A**	8:00	8:06	-	8:12	-	-	8:18	-	8:28	-
♿ **7F**	8:30	8:36	-	8:42	-	-	8:48	8:57	9:01	-
♿ **7A**	9:00	9:06	-	9:12	-	-	9:18	-	9:28	-
♿ **7F**	9:30	9:36	-	9:42	-	-	9:48	9:57	10:01	-
♿ **7A**	10:00	10:06	-	10:12	-	-	10:18	-	10:28	-
♿ **7F**	10:30	10:36	-	10:42	-	-	10:48	10:57	11:01	-
♿ **7A**	11:10	11:16	-	11:22	-	-	11:28	-	11:38	-
♿ **7F**	11:50	11:56	-	12:02	-	-	12:06	12:15	12:19	-
After Midnight Service — Servicio después de la medianoche										
♿ **7A**	12:30	12:36	-	12:41	-	-	12:45	-	12:54	-
❍ **7A**	1:30	1:36	-	1:41	-	-	1:45	-	1:54	-
❍ **7A**	2:30	2:36	-	2:41	-	-	2:45	-	2:54	-
❍ **7A**	3:30	3:36	-	3:41	-	-	3:45	-	3:54	-

♿ — *Trip operates with wheelchair-accessible or lift-equipped bus.*
Los autobuses son accesibles a sillas de ruedas o tienen equipo elevador.
❍ — *Trip operates Friday only, with wheelchair-accessible or lift-equipped bus.*
Los autobuses funcionan solamente el viernes y tienen acceso a sillas de ruedas o tienen equipo elevador.

7A,F,Y
Lincolnia-North Fairlington Line

For route and schedule information
Call 202-637-7000
www.wmata.com

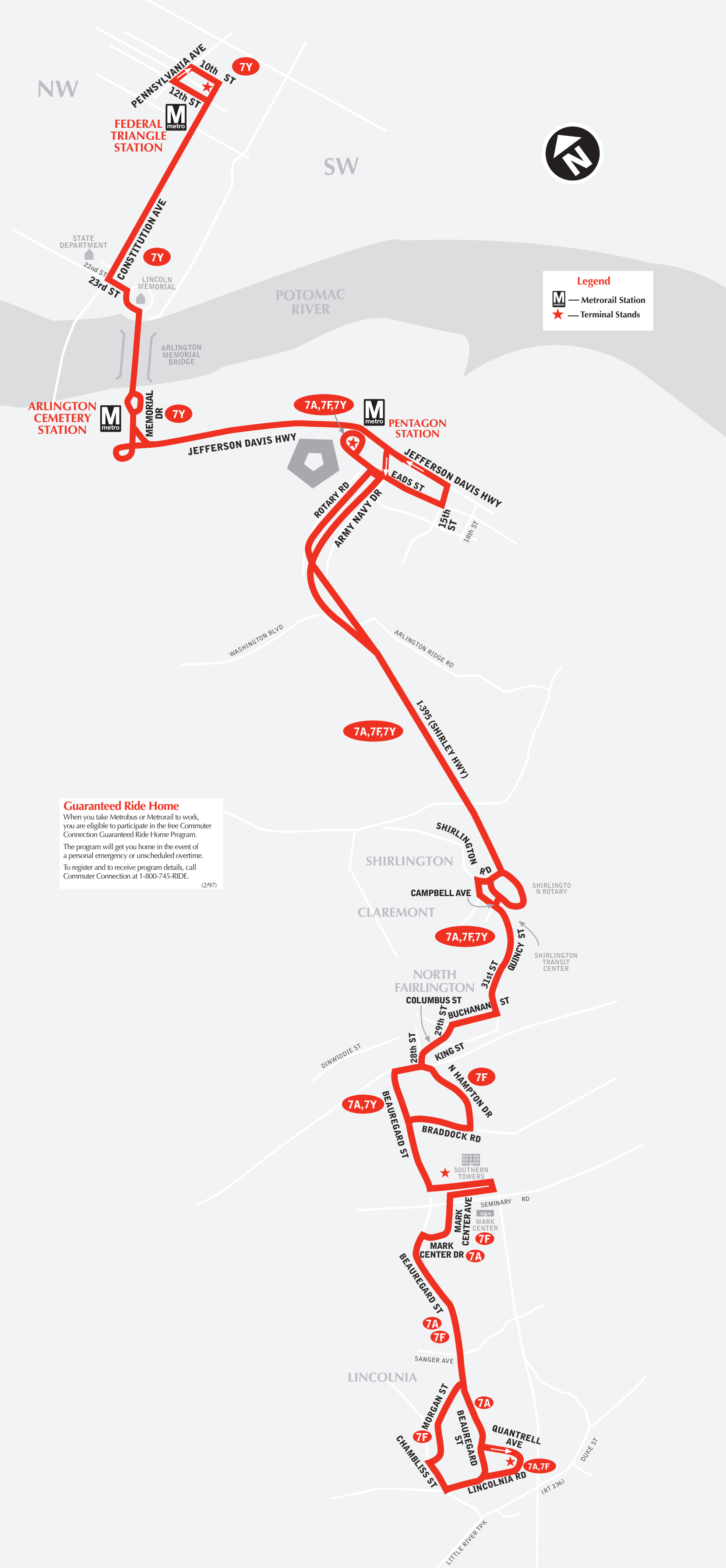
NW
PENNSYLVANIA AVE
10th ST
12th ST
7Y
FEDERAL TRIANGLE STATION
metro
SW
CONSTITUTION AVE
STATE DEPARTMENT
7Y
22nd ST
23rd ST
LINCOLN MEMORIAL
POTOMAC RIVER
ARLINGTON MEMORIAL BRIDGE
Legend
Metrorail Station
Terminal Stands
N
ARLINGTON CEMETERY STATION
MEMORIAL DR
7Y
7A,7F,7Y
PENTAGON STATION
JEFFERSON DAVIS HWY
JEFFERSON DAVIS HWY
EADS ST
15th ST
18th ST
ROTARY RD
ARMY NAVY DR
WASHINGTON BLVD
ARLINGTON RIDGE RD
7A,7F,7Y
I-395 (SHIRLEY HWY)
SHIRLINGTON RD
SHIRLINGTON
SHIRLINGTON ROTARY
CAMPBELL AVE
CLAREMONT
7A,7F,7Y
QUINCY ST
SHIRLINGTON TRANSIT CENTER
31st ST
NORTH FAIRLINGTON
COLUMBUS ST
BUCHANAN ST
29th ST
28th ST
DINWIDDIE ST
KING ST
N HAMPTON DR
7F
7A,7Y
BEAUREGARD ST
BRADDOCK RD
SOUTHERN TOWERS
SEMINARY RD
MARK CENTER
MARK CENTER AVE
7F
MARK CENTER DR
7A
BEAUREGARD ST
7A
7F
SANGER AVE
LINCOLNIA
MORGAN ST
7A
BEAUREGARD ST
7F
QUANTRELL AVE
CHAMBLISS ST
7A,7F
LINCOLNIA RD
(RT 236)
DUKE ST
LITTLE RIVER TPK

Guaranteed Ride Home

When you take Metrobus or Metrorail to work, you are eligible to participate in the free Commuter Connection Guaranteed Ride Home Program.

The program will get you home in the event of a personal emergency or unscheduled overtime.

To register and to receive program details, call Commuter Connection at 1-800-745-RIDE.

(2/97)

WMATA ©2013

For information regarding this map contact <R•A•D•S>.

7A,F,Y

Lincolnia-North Fairlington Line

Northbound to Pentagon/Federal Triangle stations

Monday thru Friday — Lunes a viernes

Route Number	Lincolnia Rd. & Quantrell Ave. *	Chambliss & Morgan Sts.	Mark Center Transit Station	Southern Towers (Stratford Bldg.)	North Hampton Dr. & Hunton Pl.	28th & King Sts.	Shirlington Transit Center	PENTAGON	Constitution Ave. & 22nd St. NW	10th St. & Pennsylvania Ave. NW (FEDERAL TRIANGLE)
AM Service — Servicio matutino										
7Y	-	-	-	-	-	-	-	5:09	5:21	5:26
7A	4:45	-	4:56	4:58	-	5:04	5:10	5:17	-	-
7Y	-	-	-	-	-	-	-	5:34	5:46	5:51
7A	5:05	-	5:16	5:18	-	5:24	5:30	5:37	-	-
7A	5:20	-	5:31	5:33	-	5:39	5:45	5:52	-	-
7Y	-	-	-	-	-	-	-	5:57	6:12	6:20
7F	5:34	5:38	5:48	5:50	5:53	5:57	6:03	6:10	-	-
7Y	-	-	-	6:03	-	6:09	6:15	6:22	6:37	6:45
7F	5:58	6:02	6:12	6:14	6:17	6:21	6:27	6:34	-	-
7Y	-	-	-	-	-	-	-	6:36	6:51	6:59
7Y	-	-	-	6:31	-	6:37	6:43	6:50	7:05	7:13
7Y	-	-	-	6:41	-	6:47	6:53	7:00	7:15	7:23
7Y	-	-	-	6:46	-	6:53	7:00	7:10	7:25	7:36
7Y	-	-	-	6:56	-	7:03	7:10	7:20	7:35	7:46
7Y	-	-	-	7:05	-	7:11	7:19	7:30	7:45	7:56
7Y	-	-	-	7:15	-	7:21	7:29	7:40	7:55	8:06
7Y	-	-	-	7:23	-	7:29	7:37	7:48	8:03	8:14
7Y	-	-	-	7:30	-	7:36	7:44	7:55	8:10	8:21
7Y	-	-	-	7:38	-	7:45	7:55	8:03	8:19	8:30
7A	-	-	-	7:45	-	7:52	8:02	8:10	-	-
7Y	-	-	-	7:48	-	7:55	8:05	8:13	8:29	8:40
7A	-	-	-	7:51	-	7:58	8:08	8:16	-	-
7A	-	-	-	7:58	-	8:04	8:12	8:23	-	-
7Y	-	-	-	8:05	-	8:12	8:22	8:30	8:46	8:57
7A	-	-	-	8:12	-	8:19	8:29	8:37	-	-
7A	-	-	-	8:18	-	8:25	8:33	8:40	-	-
7Y	-	-	-	8:30	-	8:37	8:45	8:52	9:08	9:19
7Y	-	-	-	8:46	-	8:53	9:01	9:08	9:24	9:35
7F	8:51	8:54	9:00	9:02	9:05	9:09	9:16	9:23	-	-
7A	9:17	-	9:25	9:27	-	9:33	9:39	9:47	-	-
7F	9:38	9:42	9:49	9:51	9:54	9:58	10:04	10:12	-	-
7A	10:02	-	10:10	10:12	-	10:18	10:24	10:32	-	-
7F	10:18	10:22	10:29	10:31	10:34	10:38	10:44	10:52	-	-
7A	10:42	-	10:50	10:52	-	10:58	11:04	11:12	-	-
7F	10:58	11:02	11:09	11:11	11:14	11:18	11:24	11:32	-	-
7A	11:22	-	11:30	11:32	-	11:38	11:44	11:52	-	-
7F	11:38	11:42	11:49	11:51	11:54	11:58	12:04	12:12	-	-

* — *For weekday peak service between Arbor Park, Lincolnia, Lincolnia Hills and Southern Towers see Routes 7W, 7X - Lincolnia-Park Center-Pentagon Line.*

On four Federal holidays, Columbus Day, Veterans' Day, Martin L. King Day, and Presidents' Day, Metrobus will run on a Saturday supplemental schedule. On these holidays, the supplemental trips will operate in addition to the regular Saturday trips.
El Día de la Raza, el Día de los Veteranos, el Día de Martin Luther King Jr. y el Día de los Presidentes, Metrobus operará viajes complementarios además del horario regular de los sábados en esta ruta.

7A,F,Y

Lincolnia-North Fairlington Line

Northbound to Pentagon/Federal Triangle stations

Monday thru Friday — Lunes a viernes

Route Number	Lincolnia Rd. & Quantrell Ave. *	Chambliss & Morgan Sts.	Mark Center Transit Station	Southern Towers (Stratford Bldg.)	North Hampton Dr. & Hunton Pl.	28th & King Sts.	Shirlington Transit Center	PENTAGON	Constitution Ave. & 22nd St. NW	10th St. & Pennsylvania Ave. NW (FEDERAL TRIANGLE)
PM Service — Servicio vespertino										
7A	12:02	-	12:10	12:12	-	12:18	12:24	12:32	-	-
7F	12:18	12:22	12:29	12:31	12:34	12:38	12:44	12:52	-	-
7A	12:44	-	12:51	12:53	-	1:00	1:05	1:12	-	-
7F	1:00	1:04	1:11	1:13	1:16	1:20	1:25	1:32	-	-
7A	1:24	-	1:31	1:33	-	1:40	1:45	1:52	-	-
7F	1:40	1:44	1:51	1:53	1:56	2:00	2:05	2:12	-	-
7A	2:04	-	2:11	2:13	-	2:20	2:25	2:32	-	-
7F	2:20	2:24	2:31	2:33	2:36	2:40	2:45	2:52	-	-
7A	2:44	-	2:51	2:53	-	3:00	3:05	3:12	-	-
7Y	-	-	-	-	-	-	-	3:18	3:33	3:41
7F	3:00	3:04	3:11	3:13	3:16	3:20	3:25	3:32	-	-
7Y	-	-	-	-	-	-	-	3:45	4:00	4:08
7A	3:24	-	3:31	3:33	-	3:40	3:45	3:52	-	-
7Y	-	-	-	-	-	-	-	4:03	4:18	4:26
7F	3:44	3:48	3:56	3:58	4:01	4:05	4:09	4:17	-	-
7Y	-	-	-	-	-	-	-	4:28	4:44	4:52
7A	4:16	-	4:25	4:27	-	4:33	4:38	4:47	-	-
7Y	-	-	-	-	-	-	-	4:53	5:09	5:17
7F	4:46	4:52	5:00	5:02	5:05	5:09	5:14	5:23	-	-
7Y	-	-	-	-	-	-	-	5:25	5:41	5:49
7A	5:16	-	5:24	5:26	-	5:32	5:37	5:44	-	-
7Y	-	-	-	-	-	-	-	5:50	6:06	6:14
7F	5:40	5:45	5:53	5:55	5:58	6:02	6:06	6:13	-	-
7Y	-	-	-	-	-	-	-	6:18	6:33	6:40
7A	6:15	-	6:23	6:25	-	6:31	6:36	6:43	-	-
7F	6:45	6:49	6:56	6:58	7:01	7:05	7:09	7:16	-	-
7A	7:20	-	7:26	7:28	-	7:34	7:38	7:45	-	-
7F	7:44	7:48	7:55	7:57	8:00	8:04	8:08	8:15	-	-
7A	8:20	-	8:26	8:28	-	8:34	8:38	8:45	-	-
7F	8:45	8:48	8:54	8:56	8:59	9:03	9:08	9:15	-	-
7A	9:20	-	9:26	9:28	-	9:33	9:38	9:45	-	-
7F	9:44	9:47	9:53	9:55	9:58	10:02	10:07	10:14	-	-
7A	10:19	-	10:25	10:27	-	10:32	10:37	10:44	-	-
7A	10:45	-	10:50	10:52	-	10:57	11:01	11:07	-	-
7A	11:18	-	11:23	11:25	-	11:30	11:34	11:40	-	-
7A	11:55	-	12:00	12:02	-	12:07	12:11	12:17	-	-

** — For weekday peak service between Arbor Park, Lincolnia, Lincolnia Hills and Southern Towers see Routes 7W, 7X - Lincolnia-Park Center-Pentagon Line.*

On four Federal holidays, Columbus Day, Veterans' Day, Martin L. King Day, and Presidents' Day, Metrobus will run on a Saturday supplemental schedule. On these holidays, the supplemental trips will operate in addition to the regular Saturday trips.
El Día de la Raza, el Día de los Veteranos, el Día de Martin Luther King Jr. y el Día de los Presidentes, Metrobus operará viajes complementarios además del horario regular de los sábados en esta ruta.

7A,F,Y
Lincolnia-North Fairlington Line

Southbound to Lincolnia

Monday thru Friday — Lunes a viernes

Route Number	10th St. & Pennsylvania Ave. NW	Constitution Ave. & 21st St. NW	PENTAGON	Shirlington Transit Center	28th & King Sts.	North Hampton Dr. & Kell La.	SOUTHERN TOWERS (Stratford Bldg.)	Mark Center Transit Station	Morgan & Chambliss Sts.	Lincolnia Rd. & Quantrell Ave. (LINCOLNIA) *
AM Service — Servicio matutino										
7A	-	-	6:05	6:12	6:17	-	6:23	6:25	-	6:32
7Y/	5:57	6:03	6:11	-	-	-	-	-	-	-
7F	-	-	6:35	6:42	6:47	6:50	6:56	6:58	7:07	7:12
7Y/	6:25	6:31	6:39	-	-	-	-	-	-	-
7Y/	6:50	6:56	7:04	-	-	-	-	-	-	-
7A	-	-	7:05	7:12	7:18	-	7:25	7:27	-	7:36
7F	-	-	7:30	7:37	7:43	7:46	7:53	7:55	8:04	8:08
7Y/	7:25	7:31	7:39	-	-	-	-	-	-	-
7A	-	-	8:00	8:07	8:12	-	8:18	8:20	-	8:29
7Y/	8:00	8:06	8:14	-	-	-	-	-	-	-
7F	-	-	8:35	8:42	8:47	8:50	8:56	8:58	9:04	9:09
7Y/	8:34	8:41	8:49	-	-	-	-	-	-	-
7A	-	-	9:02	9:09	9:14	-	9:20	9:22	-	9:31
7Y/	9:00	9:07	9:16	-	-	-	-	-	-	-
7F	-	-	9:22	9:29	9:34	9:37	9:43	9:45	9:51	9:56
7A	-	-	9:42	9:49	9:54	-	10:00	10:02	-	10:11
7F	-	-	10:02	10:09	10:14	10:17	10:23	10:25	10:31	10:36
7A	-	-	10:22	10:29	10:34	-	10:39	10:41	-	10:51
7F	-	-	10:42	10:49	10:54	10:57	11:02	11:04	11:11	11:15
7A	-	-	11:02	11:09	11:14	-	11:19	11:21	-	11:31
7F	-	-	11:22	11:29	11:34	11:37	11:42	11:44	11:51	11:55
7A	-	-	11:42	11:49	11:54	-	11:59	12:01	-	12:11
PM Service — Servicio vespertino										
7F	-	-	12:02	12:09	12:14	12:17	12:22	12:24	12:31	12:35
7A	-	-	12:22	12:29	12:34	-	12:39	12:41	-	12:51
7F	-	-	12:42	12:49	12:54	12:57	1:02	1:04	1:11	1:15
7A	-	-	1:02	1:09	1:14	-	1:19	1:21	-	1:31
7F	-	-	1:22	1:29	1:34	1:37	1:42	1:44	1:51	1:55
7A	-	-	1:42	1:50	1:57	-	2:04	2:06	-	2:15
7F	-	-	2:02	2:10	2:17	2:20	2:27	2:29	2:36	2:41
7A	-	-	2:22	2:30	2:37	-	2:44	2:46	-	2:55
7F	-	-	2:42	2:50	2:57	3:00	3:07	3:09	3:16	3:21
7A	-	-	3:02	3:10	3:17	-	3:24	3:26	-	3:35
7F	-	-	3:22	3:30	3:37	3:40	3:47	3:49	3:56	4:01
7Y/	3:12	3:20	3:31	-	-	-	-	-	-	-
7A	-	-	3:42	3:50	3:57	-	4:04	4:06	-	4:15
7Y	3:44	3:52	4:03	4:09	4:16	-	4:23	-	-	-
7Y	4:01	4:09	4:20	4:26	4:33	-	4:40	-	-	-
7Y	4:16	4:24	4:35	4:41	4:48	-	4:55	-	-	-

❍ — *Trip operates Friday only.*
Los autobuses funcionan solamente el viernes.

* — *For weekday peak service between Arbor Park, Lincolnia, Lincolnia Hills and Southern Towers see Routes 7W, 7X - Lincolnia-Park Center-Pentagon Line.*

On four Federal holidays, Columbus Day, Veterans' Day, Martin L. King Day, and Presidents' Day, Metrobus will run on a Saturday supplemental schedule. On these holidays, the supplemental trips will operate in addition to the regular Saturday trips.
El Día de la Raza, el Día de los Veteranos, el Día de Martin Luther King Jr. y el Día de los Presidentes, Metrobus operará viajes complementarios además del horario regular de los sábados en esta ruta.

7A,F,Y

Lincolnia-North Fairlington Line

Southbound to Lincolnia

Monday thru Friday — Lunes a viernes

Route Number	10th St. & Pennsylvania Ave. NW	Constitution Ave. & 21st St. NW	PENTAGON	Shirlington Transit Center	28th & King Sts.	North Hampton Dr. & Kell La.	SOUTHERN TOWERS (Stratford Bldg.)	Mark Center Transit Station	Morgan & Chambliss Sts.	Lincolnia Rd. & Quantrell Ave. (LINCOLNIA) *
PM Service — Servicio vespertino										
7A/	-	-	4:45	4:53	5:00	-	5:05	-	-	-
7Y	4:31	4:43	4:55	5:02	5:09	-	5:16	-	-	-
7Y	4:41	4:53	5:05	5:12	5:19	-	5:26	-	-	-
7Y	4:51	5:03	5:15	5:22	5:29	-	5:36	-	-	-
7Y	5:01	5:13	5:25	5:32	5:39	-	5:46	-	-	-
7Y/	5:07	5:19	5:31	-	-	-	-	-	-	-
7Y	5:13	5:25	5:35	5:42	5:50	-	5:57	-	-	-
7Y	5:21	5:33	5:43	5:50	5:58	-	6:05	-	-	-
7A/	-	-	5:51	5:58	6:06	-	6:13	-	-	-
7Y	5:37	5:49	5:59	6:06	6:14	-	6:21	-	-	-
7A/	-	-	6:07	6:19	6:28	-	6:36	-	-	-
7Y	5:53	6:05	6:15	6:27	6:36	-	6:44	-	-	-
7A/	-	-	6:25	6:37	6:46	-	6:54	-	-	-
7Y	6:13	6:25	6:35	6:47	6:56	-	7:04	-	-	-
7A/	-	-	6:47	6:57	7:06	-	7:12	-	-	-
7Y/	6:34	6:43	6:53	-	-	-	-	-	-	-
7A	-	-	7:00	7:08	7:18	-	7:24	7:26	-	7:35
7Y/	6:54	7:03	7:13	-	-	-	-	-	-	-
7F	-	-	7:15	7:23	7:33	7:36	7:42	7:44	7:52	7:55
7A	-	-	7:30	7:38	7:44	-	7:50	7:52	-	8:00
7F	-	-	7:45	7:53	7:59	8:02	8:08	8:10	8:17	8:21
7A	-	-	8:00	8:08	8:14	-	8:20	8:22	-	8:30
7A	-	-	8:15	8:23	8:29	-	8:35	8:37	-	8:45
7F	-	-	8:30	8:38	8:44	8:47	8:53	8:55	9:02	9:06
7A	-	-	8:45	8:53	8:59	-	9:05	9:07	-	9:15
7A	-	-	9:00	9:08	9:14	-	9:20	9:22	-	9:30
7A	-	-	9:15	9:23	9:29	-	9:35	9:37	-	9:45
7F	-	-	9:30	9:38	9:44	9:47	9:53	9:55	10:02	10:06
7A	-	-	9:45	9:53	9:59	-	10:05	10:07	-	10:15
7A	-	-	10:00	10:08	10:14	-	10:20	10:22	-	10:30
7F	-	-	10:30	10:38	10:44	10:47	10:53	10:55	11:02	11:06
7A	-	-	11:10	11:18	11:24	-	11:30	11:32	-	11:40
7F	-	-	11:50	11:57	12:03	12:06	12:10	12:12	12:19	12:23
After Midnight Service — Servicio después de la medianoche										
7A	-	-	12:30	12:37	12:42	-	12:46	12:48	-	12:55
❍ **7A**	-	-	1:30	1:37	1:42	-	1:46	1:48	-	1:55
❍ **7A**	-	-	2:30	2:37	2:42	-	2:46	2:48	-	2:55
❍ **7A**	-	-	3:30	3:37	3:42	-	3:46	3:48	-	3:55

❍ — *Trip operates Friday only.*
Los autobuses funcionan solamente el viernes.

* — *For weekday peak service between Arbor Park, Lincolnia, Lincolnia Hills and Southern Towers see Routes 7W, 7X - Lincolnia-Park Center-Pentagon Line.*

On four Federal holidays, Columbus Day, Veterans' Day, Martin L. King Day, and Presidents' Day, Metrobus will run on a Saturday supplemental schedule. On these holidays, the supplemental trips will operate in addition to the regular Saturday trips.
El Día de la Raza, el Día de los Veteranos, el Día de Martin Luther King Jr. y el Día de los Presidentes, Metrobus operará viajes complementarios además del horario regular de los sábados en esta ruta.

Effective as of September 30, 1996
Reprinted December 1997

8S,W,X,Z

Foxchase-Seminary Valley Line

Between
Pentagon station
Seminary Towers (8W,X,Z)
Seminary Hill Apartments (8W,X,Z)
Brookville (8W,X,Z)
Holmes Run Park (8Z)
Foxchase (8W,X,Z)
Strawberry Hill (8Z)
Inova Alexandria Hospital (8X)
Virginia Theological Seminary (8X,Z)
Fairlington Shopping Center (85,X,Z)

♿ – Designated trips operated with wheelchair lift-equipped buses.

5119
Welcome Aboard
metro

Washington Metropolitan Area Transit Authority
600 Fifth Street, N.W., Washington, D.C. 20001
INFORMATION: 202/637-7000 (TDD 202/638-3780)
http://www.wmata.com

How to use this timetable

- ➤ Use the map to find the stops closest to where you will get on and off the bus.
- ➤ Select the schedule (Weekday, Saturday, Sunday) for when you will travel. Along the top of the schedule, find the stop at or nearest the point where you will get on the bus. Follow that column down to the time you want to leave.
- ➤ Use the same method to find the times the bus is scheduled to arrive at the stop where you will get off the bus.
- ➤ If the bus stop is not listed, use the time shown for the bus stop before it as the time to wait at the stop.
- ➤ The end-of-the-line or last stop is listed in ALL CAPS on the schedule.

Cómo Usar este Horario

- ➤ Use este mapa para localizar las paradas más cercanas a donde se subirá y bajará del autobús.
- ➤ Seleccione el horario (Entre semana, sábado, domingo) de cuando viajará. A lo largo de la parte superior del horario, localice la parada o el punto más cercano a la parada en la que se subirá al autobús. Siga esa columna hacia abajo hasta la hora en la que desee salir.
- ➤ Utilice el mismo método para localizar las horas en que el autobús está programado para llegar a la parada en donde desea bajarse del autobús.
- ➤ Si la parada del autobús no está listada use la hora que se muestra en la parada anterior como la hora de espera en la parada.
- ➤ El final de la ruta o la última parada del autobús aparece en letras MAYÚSCULAS en el horario.

English-Español

METROBUS - VA

8S,W,X,Z

Foxchase-Seminary Valley Line

Serves these locations-Brinda servicio a estas ubicaciones

Fairlington Shopping Center
Virginia Theological Seminary
Seminary Forest Apartments
Inova Alexandria Hospital
Strawberry Hill
Foxchase
Seminary Valley
Holmes Run Park
Brookville
Seminary Hills Apartments
Seminary Towers
Pentagon station

Schedule 6-26-05

INFORMATION ANYTIME 202-637-7000
metro opens doors
TTY 202-638-3780
MetroOpensDoors.com

**Washington
Metropolitan Area
Transit Authority**

*A District of Columbia,
Maryland and Virginia
Transit Partnership*

Foxchase-Seminary Valley Line

Routes 8S,W,X,Z

For route and schedule information

Call 202-637-7000

www.metroopensdoors.com

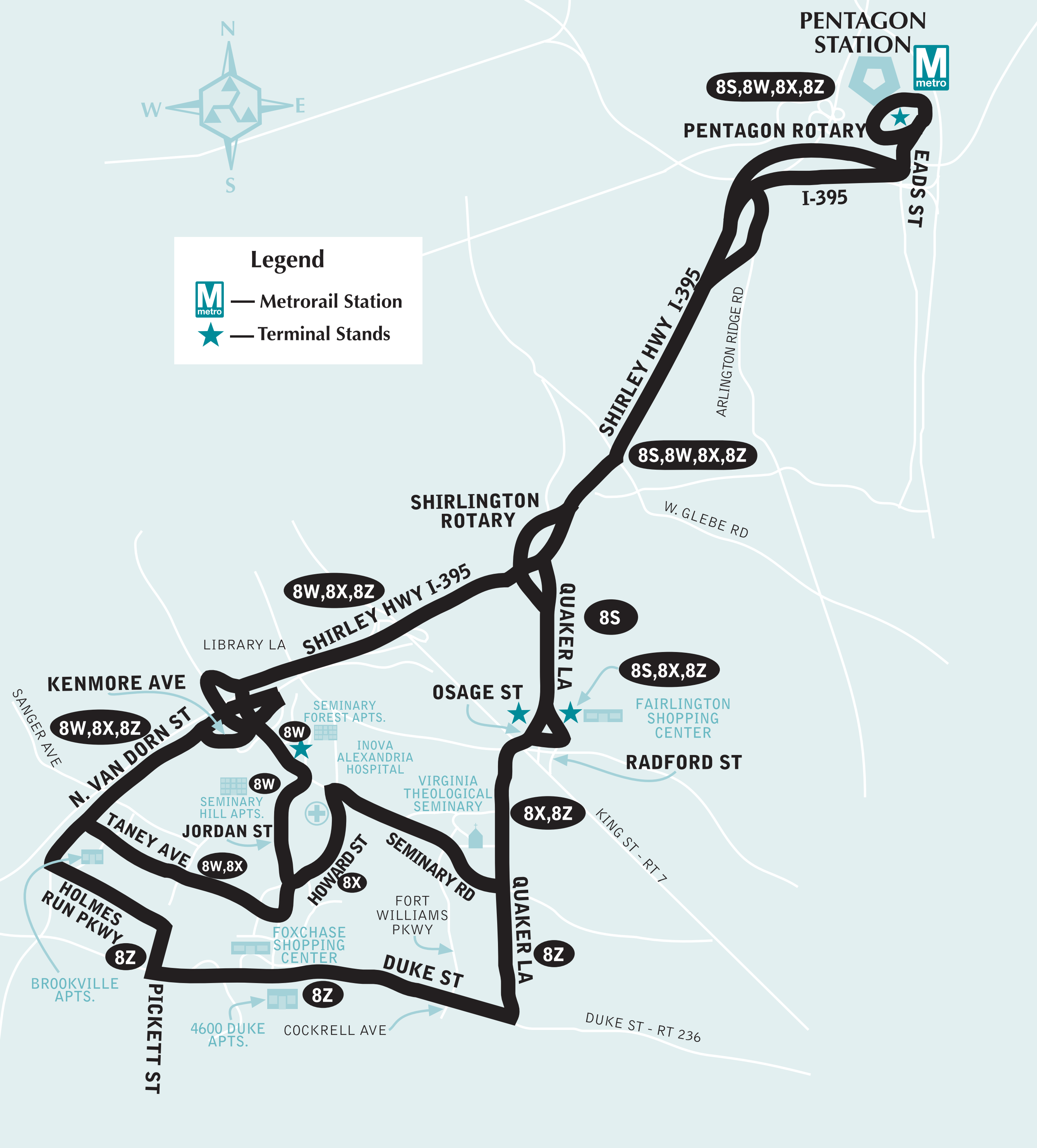
N
S
W
E
Legend
M metro — Metrorail Station
★ — Terminal Stands
PENTAGON STATION
M metro
8S,8W,8X,8Z
PENTAGON ROTARY
EADS ST
I-395
SHIRLEY HWY I-395
ARLINGTON RIDGE RD
8S,8W,8X,8Z
W. GLEBE RD
SHIRLINGTON ROTARY
8W,8X,8Z
SHIRLEY HWY I-395
LIBRARY LA
QUAKER LA
8S
8S,8X,8Z
FAIRLINGTON SHOPPING CENTER
OSAGE ST
RADFORD ST
KENMORE AVE
SANGER AVE
8W,8X,8Z
N. VAN DORN ST
8W
SEMINARY FOREST APTS.
INOVA ALEXANDRIA HOSPITAL
VIRGINIA THEOLOGICAL SEMINARY
8X,8Z
KING ST - RT 7
8W
SEMINARY HILL APTS.
JORDAN ST
TANEY AVE
8W,8X
HOWARD ST
8X
SEMINARY RD
QUAKER LA
FORT WILLIAMS PKWY
HOLMES RUN PKWY
8Z
FOXCHASE SHOPPING CENTER
DUKE ST
8Z
BROOKVILLE APTS.
8Z
PICKETT ST
4600 DUKE APTS.
COCKRELL AVE
DUKE ST - RT 236

WMATA ©2005 For information regarding this map contact <R•A•D•S>.

8S,W,X,Z

Foxchase-Seminary Valley Line

Monday thru Friday Northbound

Lunes a viernes hacia el norte
(except holidays - excepto los días festivos)

Route Number	Radford St. & Quaker Lane	Quaker Lane & Osage St.	Duke St. & Fort Williams Pkwy.	Seminary Rd. & Library Lane	Duke St. at Entrance to Foxchase Shopping Center	Jordan St. & Taney Ave.	Van Dorn St. & Taney Ave.	Kenmore Ave. & Seminary Rd.	PENTAGON
AM Service — Servicio matutino									
♿ **8Z**	-	5:39	5:45	-	5:49	-	5:55	6:00	6:09
♿ **8Z**	-	5:54	6:00	-	6:04	-	6:10	6:15	6:24
8X	-	6:04	-	-	-	6:14	6:20	6:25	6:34
♿ **8Z**	-	6:10	6:16	-	6:20	-	6:26	6:31	6:40
8W	-	-	-	6:24	-	6:30	6:36	6:41	6:50
♿ **8Z**	-	6:27	6:33	-	6:37	-	6:43	6:48	6:57
8X	-	6:32	-	-	-	6:42	6:48	6:53	7:02
♿ **8Z**	-	6:40	6:46	-	6:50	-	6:56	7:01	7:10
♿ **8W**	-	-	-	6:49	-	6:56	7:01	7:06	7:16
8Z	-	6:50	6:56	-	7:00	-	7:07	7:12	7:22
♿ **8X**	-	6:58	-	-	-	7:08	7:13	7:18	7:28
♿ **8Z**	-	7:02	7:08	-	7:12	-	7:19	7:24	7:34
8W	-	-	-	7:12	-	7:19	7:24	7:29	7:39
♿ **8Z**	-	7:12	7:18	-	7:22	-	7:29	7:34	7:44
8X	-	7:20	-	-	-	7:30	7:35	7:40	7:50
♿ **8Z**	-	7:22	7:28	-	7:32	-	7:39	7:44	7:54
♿ **8W**	-	-	-	7:32	-	7:39	7:44	7:49	7:59
♿ **8Z**	-	7:32	7:38	-	7:42	-	7:49	7:54	8:04
8X	-	7:39	-	-	-	7:49	7:54	7:59	8:09
♿ **8Z**	-	7:42	7:48	-	7:52	-	7:59	8:04	8:14
♿ **8W**	-	-	-	7:52	-	7:59	8:04	8:09	8:19
8Z	-	7:52	7:58	-	8:02	-	8:09	8:14	8:24
♿ **8X**	-	7:59	-	-	-	8:09	8:14	8:19	8:29
8Z	-	8:03	8:09	-	8:13	-	8:20	8:25	8:35
♿ **8W**	-	-	-	8:15	-	8:22	8:27	8:32	8:42
♿ **8Z**	-	8:20	8:26	-	8:30	-	8:37	8:42	8:52
♿ **8X**	-	8:34	-	-	-	8:44	8:49	8:54	9:04
♿ **8Z**	-	8:47	8:53	-	8:57	-	9:04	9:09	9:19
PM Service — Servicio vespertino									
♿ **8S**	4:15	-	-	-	-	-	-	-	4:25
♿ **8S**	4:45	-	-	-	-	-	-	-	4:55
8S	5:14	-	-	-	-	-	-	-	5:24
♿ **8S**	5:36	-	-	-	-	-	-	-	5:46
♿ **8S**	5:56	-	-	-	-	-	-	-	6:06

♿ — *Trip operates with wheelchair-accessible or lift-equipped bus.*
Los autobuses son accesibles a sillas de ruedas o tienen equipo elevador.

Monday thru Friday Southbound

Lunes a viernes hacia el sur
(except holidays - excepto los días festivos)

Route Number	Pentagon	Kenmore Ave. & Seminary Rd.	Van Dorn St. & Sanger Ave.	Jordan St. & Taney Ave.	Duke St. at Entrance to Bldg. 4600	Seminary Rd. & Library Lane (FOXCHASE)	Duke St. & Cockrell Ave.	QUAKER LANE & Osage St.	Radford St. & QUAKER LANE (FOXCHASE)
AM Service — Servicio matutino									
♿ **8S**	6:27	-	-	-	-	-	-	6:37	-
♿ **8S**	6:45	-	-	-	-	-	-	6:55	-
8S	7:07	-	-	-	-	-	-	7:17	-
8S	7:26	-	-	-	-	-	-	7:36	-
♿ **8S**	7:47	-	-	-	-	-	-	7:57	-
♿ **8S**	8:08	-	-	-	-	-	-	8:18	-
PM Service — Servicio vespertino									
♿ **8Z**	3:40	3:50	3:55	-	4:02	-	4:05	-	4:11
8X	3:55	4:05	4:10	4:15	-	-	-	-	4:24
♿ **8Z**	4:10	4:20	4:25	-	4:32	-	4:35	-	4:41
♿ **8W**	4:20	4:30	4:35	4:40	-	4:43	-	-	-
♿ **8Z**	4:27	4:37	4:42	-	4:49	-	4:52	-	4:58
♿ **8X**	4:34	4:44	4:49	4:54	-	-	-	-	5:03
8Z	4:40	4:50	4:55	-	5:02	-	5:05	-	5:11
♿ **8W**	4:45	4:55	5:00	5:05	-	5:09	-	-	-
8Z	4:50	5:00	5:05	-	5:12	-	5:16	-	5:22
♿ **8X**	4:55	5:05	5:10	5:15	-	-	-	-	5:24
♿ **8Z**	5:00	5:10	5:15	-	5:22	-	5:26	-	5:32
♿ **8W**	5:05	5:15	5:20	5:25	-	5:29	-	-	-
♿ **8Z**	5:10	5:20	5:25	-	5:32	-	5:36	-	5:42
♿ **8X**	5:15	5:25	5:30	5:35	-	-	-	-	5:44
♿ **8Z**	5:20	5:30	5:35	-	5:42	-	5:46	-	5:52
♿ **8W**	5:25	5:35	5:40	5:45	-	5:49	-	-	-
8Z	5:30	5:40	5:45	-	5:52	-	5:56	-	6:02
8X	5:35	5:45	5:50	5:55	-	-	-	-	6:04
♿ **8Z**	5:40	5:50	5:55	-	6:02	-	6:06	-	6:12
♿ **8W**	5:45	5:55	6:00	6:05	-	6:09	-	-	-
♿ **8Z**	5:50	6:00	6:05	-	6:12	-	6:16	-	6:22
♿ **8X**	5:56	6:06	6:11	6:16	-	-	-	-	6:25
♿ **8Z**	6:02	6:12	6:17	-	6:23	-	6:26	-	6:31
♿ **8W**	6:10	6:20	6:25	6:30	-	6:33	-	-	-
8Z	6:17	6:27	6:32	-	6:38	-	6:41	-	6:46
♿ **8X**	6:27	6:37	6:42	6:47	-	-	-	-	6:57
♿ **8Z**	6:37	6:47	6:52	-	6:58	-	7:01	-	7:06
♿ **8W**	6:55	7:05	7:10	7:15	-	7:18	-	-	-
♿ **8Z**	7:15	7:25	7:30	-	7:36	-	7:39	-	7:44
♿ **8W**	7:38	7:48	7:53	7:58	-	8:01	-	-	-
♿ **8Z**	8:00	8:10	8:15	-	8:21	-	8:24	-	8:29
♿ **8W**	8:24	8:34	8:39	8:44	-	8:47	-	-	-

♿ — *Trip operates with wheelchair-accessible or lift-equipped bus.*
Los autobuses son accesibles a sillas de ruedas o tienen equipo elevador.

8S,W,Z

Foxchase-Seminary Valley Line

Northbound to Pentagon station

Monday thru Friday — Lunes a viernes

Route Number	Radford St. & Quaker Lane	Quaker Lane & Osage St.	Duke St. & Fort Williams Pkwy.	Mark Center Transit Station	Seminary Rd. & Howard St. (Inova Alexandria Hospital)	Duke St. at Entrance to Fox-chase Shopping Center	Van Dorn St. & Taney Ave.	Kenmore Ave. & Seminary Rd.	PENTA-GON
AM Service — Servicio matutino									
8Z	-	5:35	5:41	-	-	5:45	5:52	5:57	6:04
8Z	-	5:53	5:59	-	-	6:03	6:10	6:15	6:22
8W	-	-	-	6:06	6:10	-	6:20	6:25	6:33
8Z	-	6:11	6:17	-	-	6:21	6:28	6:33	6:40
8W	-	-	-	6:22	6:26	-	6:36	6:41	6:49
8Z	-	6:27	6:33	-	-	6:37	6:44	6:49	6:56
8W	-	-	-	6:38	6:42	-	6:52	6:57	7:05
8Z	-	6:43	6:49	-	-	6:53	7:00	7:05	7:13
8W	-	-	-	6:52	6:56	-	7:06	7:11	7:19
8Z	-	6:55	7:01	-	-	7:05	7:12	7:17	7:25
8W	-	-	-	7:04	7:08	-	7:18	7:24	7:33
8Z	-	7:05	7:11	-	-	7:16	7:24	7:30	7:39
8W	-	-	-	7:16	7:20	-	7:30	7:36	7:45
8Z	-	7:17	7:23	-	-	7:28	7:36	7:42	7:51
8W	-	-	-	7:27	7:32	-	7:42	7:48	7:58
8Z	-	7:27	7:34	-	-	7:39	7:48	7:54	8:04
8W	-	-	-	7:39	7:44	-	7:54	8:00	8:10
8Z	-	7:39	7:46	-	-	7:51	8:00	8:06	8:16
8W	-	-	-	7:51	7:56	-	8:06	8:12	8:22
8Z	-	7:51	7:58	-	-	8:03	8:12	8:18	8:28
8W	-	-	-	8:03	8:08	-	8:18	8:24	8:34
8Z	-	8:03	8:10	-	-	8:15	8:24	8:30	8:40
8W	-	-	-	8:15	8:20	-	8:30	8:36	8:46
8Z	-	8:15	8:22	-	-	8:27	8:36	8:42	8:52
8W	-	-	-	8:27	8:32	-	8:42	8:48	8:58
8Z	-	8:33	8:40	-	-	8:45	8:54	9:00	9:10
8W	-	-	-	8:53	8:57	-	9:06	9:11	9:20
● **8Z**	-	9:00	9:07	-	-	9:12	9:20	9:25	9:34
● **8Z**	-	9:30	9:37	-	-	9:42	9:50	9:55	10:04
● **8Z**	-	10:00	10:07	-	-	10:12	10:20	10:25	10:34
● **8Z**	-	10:30	10:37	-	-	10:42	10:50	10:55	11:04
● **8Z**	-	11:00	11:07	-	-	11:12	11:20	11:25	11:34
● **8Z**	-	11:30	11:37	-	-	11:42	11:50	11:55	12:04
PM Service — Servicio vespertino									
● **8Z**	-	12:00	12:07	-	-	12:12	12:20	12:25	12:34
● **8S**	12:50	-	-	-	-	-	-	-	12:59
● **8S**	1:20	-	-	-	-	-	-	-	1:29
● **8S**	1:50	-	-	-	-	-	-	-	1:59
● **8S**	2:20	-	-	-	-	-	-	-	2:29
● **8S**	2:50	-	-	-	-	-	-	-	2:59
● **8S**	3:20	-	-	-	-	-	-	-	3:29
● **8S**	3:50	-	-	-	-	-	-	-	3:59
8S	4:20	-	-	-	-	-	-	-	4:29
8S	4:50	-	-	-	-	-	-	-	4:59
8S	5:10	-	-	-	-	-	-	-	5:19
8S	5:40	-	-	-	-	-	-	-	5:49
8S	6:10	-	-	-	-	-	-	-	6:19

On four Federal holidays, Columbus Day, Veterans' Day, Martin L. King Day, and Presidents' Day, Metrobus will run on a Saturday supplemental schedule. On these holidays, this route will have no service.

En estos cuatro días festivos federales, Día de la Raza, Día del Veterano, Día de Martin Luther King y Día de los Presidentes Metrobus proveerá servicio de autobús suplementario de los sábados. En estos días festivos, esta ruta no proveerá servicio.

● *- Trip will only operate between May 28 - August 30, 2019.*

8S,W,Z
Foxchase-Seminary Valley Line

Southbound to Alexandria

Monday thru Friday — Lunes a viernes

Route Number	Pentagon	Kenmore Ave. & Seminary Rd.	Van Dorn St. & Sanger Ave.	Duke St. at Entrance to Bldg. 4600	Seminary Rd. & Howard St. (Inova Alex-andria Hospital)	MARK CENTER Transit Station	Duke St. & Cockrell Ave.	QUAKER LANE & Osage St.	Radford St. & QUAKER LANE
AM Service — Servicio matutino									
8S	6:27	-	-	-	-	-	-	6:37	-
8S	6:50	-	-	-	-	-	-	7:00	-
8S	7:12	-	-	-	-	-	-	7:22	-
8S	7:34	-	-	-	-	-	-	7:44	-
8S	7:58	-	-	-	-	-	-	8:08	-
8S	8:17	-	-	-	-	-	-	8:27	-
● **8S**	9:46	-	-	-	-	-	-	9:56	-
● **8S**	10:16	-	-	-	-	-	-	10:26	-
● **8S**	10:46	-	-	-	-	-	-	10:56	-
● **8S**	11:16	-	-	-	-	-	-	11:26	-
● **8S**	11:46	-	-	-	-	-	-	11:56	-
PM Service — Servicio vespertino									
● **8Z**	12:10	12:21	12:26	12:35	-	-	12:39	-	12:47
● **8Z**	12:40	12:51	12:56	1:05	-	-	1:09	-	1:17
● **8Z**	1:10	1:21	1:26	1:35	-	-	1:39	-	1:47
● **8Z**	1:40	1:51	1:56	2:05	-	-	2:09	-	2:17
● **8Z**	2:10	2:21	2:26	2:35	-	-	2:39	-	2:47
● **8Z**	2:40	2:51	2:56	3:05	-	-	3:09	-	3:17
● **8Z**	3:10	3:21	3:26	3:35	-	-	3:39	-	3:47
8Z	3:40	3:51	3:56	4:05	-	-	4:09	-	4:17
8W	3:55	4:06	4:11	-	4:22	4:26	-	-	-
8Z	4:10	4:21	4:26	4:35	-	-	4:39	-	4:47
8W	4:20	4:31	4:36	-	4:47	4:51	-	-	-
8Z	4:27	4:38	4:43	4:52	-	-	4:56	-	5:04
8W	4:35	4:46	4:51	-	5:02	5:06	-	-	-
8Z	4:42	4:53	4:58	5:07	-	-	5:11	-	5:19
8W	4:50	5:01	5:06	-	5:16	5:20	-	-	-
8Z	4:57	5:08	5:13	5:22	-	-	5:26	-	5:34
8W	5:05	5:16	5:21	-	5:31	5:35	-	-	-
8Z	5:12	5:23	5:28	5:37	-	-	5:41	-	5:49
8W	5:20	5:31	5:36	-	5:46	5:50	-	-	-
8Z	5:27	5:38	5:43	5:52	-	-	5:56	-	6:04
8W	5:35	5:46	5:51	-	6:01	6:05	-	-	-
8Z	5:42	5:53	5:57	6:05	-	-	6:08	-	6:14
8W	5:50	6:01	6:06	-	6:16	6:20	-	-	-
8Z	6:00	6:11	6:15	6:23	-	-	6:26	-	6:32
8W	6:10	6:21	6:25	-	6:34	6:38	-	-	-
8Z	6:20	6:31	6:35	6:43	-	-	6:46	-	6:52
8W	6:30	6:41	6:45	-	6:54	6:58	-	-	-
8Z	6:40	6:51	6:55	7:03	-	-	7:06	-	7:12
8W	6:55	7:06	7:10	-	7:19	7:23	-	-	-
8Z	7:15	7:26	7:30	7:38	-	-	7:41	-	7:47
8W	7:38	7:49	7:53	-	8:02	8:06	-	-	-
8Z	8:00	8:11	8:14	8:21	-	-	8:24	-	8:29
8W	8:24	8:35	8:38	-	8:46	8:50	-	-	-

On four Federal holidays, Columbus Day, Veterans' Day, Martin L. King Day, and Presidents' Day, Metrobus will run on a Saturday supplemental schedule. On these holidays, this route will have no service.

En estos cuatro días festivos federales, Día de la Raza, Día del Veterano, Día de Martin Luther King y Día de los Presidentes Metrobus proveerá servicio de autobús suplementario de los sábados. En estos días festivos, esta ruta no proveerá servicio.

● *- Trip will only operate between May 28 - August 30, 2019.*

Effective as of September 30, 1996
Reprinted December 1997

9A

Huntington-Pentagon Line

between
Lorton VRE Station
Lorton
Richmond Highway
Huntington station
Downtown Alexandria
Del Ray
Potomac Yard Center
Crystal City
Pentagon station

♿ - Designated trips operated with wheelchair lift equipped buses.

Welcome Aboard
metro

Washington Metropolitan Area Transit Authority
600 Fifth Street, N.W., Washington, D.C. 20001
INFORMATION: 202/637-7000 (TDD 202/638-3780)
http://www.wmata.com

DURING SNOWSTORMS
CALL 202/637-7000
FOR METROBUS ROUTE INFORMATION

9

Richmond Highway Line

Between
Lorton VRE Station
Headquarters
Complex,DLA/
OCAA Bldg.
(Fort Belvoir
north post)
Accotink
Fort Belvoir south post
Dewitt Army Hospital
Richmond Highway
(U.S. Route1)
Huntington station
(north side)
Downtown Alexandria
Potomac Yard
Shopping Center
Crystal City
Pentagon station

Effective as of
September 3, 2000

Washington
Metropolitan Area
Transit Authority

A District of Columbia,
Maryland and Virginia
Transit Partnership

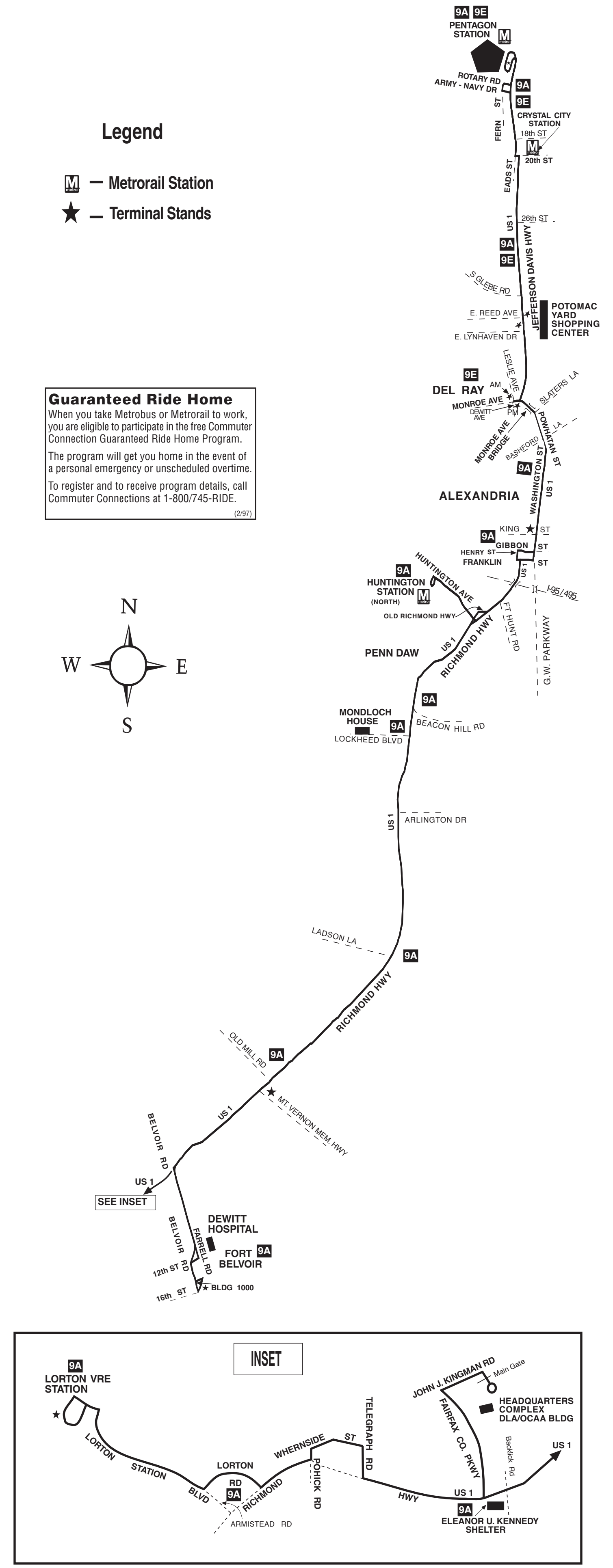
Legend
M — Metrorail Station
★ — Terminal Stands
N
W
E
S
9A 9E
PENTAGON STATION
ROTARY RD
ARMY - NAVY DR
FERN ST
CRYSTAL CITY STATION
18th ST
20th ST
EADS ST
US 1
26th ST
JEFFERSON DAVIS HWY
S GLEBE RD
E. REED AVE
E. LYNHAVEN DR
POTOMAC YARD SHOPPING CENTER
9E
DEL RAY
AM
PM
LESLIE AVE
MONROE AVE
DEWITT AVE
SLATERS LA
MONROE AVE BRIDGE
BASHFORD LA
POWHATAN ST
WASHINGTON ST
9A
ALEXANDRIA
KING ST
GIBBON ST
HENRY ST
FRANKLIN ST
HUNTINGTON STATION (NORTH)
HUNTINGTON AVE
OLD RICHMOND HWY
I-95/495
FT HUNT RD
G.W. PARKWAY
PENN DAW
RICHMOND HWY
MONDLOCH HOUSE
LOCKHEED BLVD
BEACON HILL RD
ARLINGTON DR
LADSON LA
OLD MILL RD
MT. VERNON MEM. HWY
BELVOIR RD
SEE INSET
DEWITT HOSPITAL
FARRELL RD
FORT BELVOIR
12th ST
16th ST
BLDG 1000
INSET
LORTON VRE STATION
LORTON STATION BLVD
LORTON RD
RICHMOND
ARMISTEAD RD
WHERNSIDE ST
POHICK RD
TELEGRAPH RD
HWY
JOHN J. KINGMAN RD
Main Gate
FAIRFAX CO. PKWY
HEADQUARTERS COMPLEX DLA/OCAA BLDG
Backlick Rd
ELEANOR U. KENNEDY SHELTER

Guaranteed Ride Home

When you take Metrobus or Metrorail to work, you are eligible to participate in the free Commuter Connection Guaranteed Ride Home Program.

The program will get you home in the event of a personal emergency or unscheduled overtime.

To register and to receive program details, call Commuter Connections at 1-800/745-RIDE.

(2/97)

Weekday Northbound

	Route Number	Lorton VRE Station	Pohick Rd. & Whernside St.	Hdqtrs. Complex DLA/OCAA Bldg.	U.S. Rt. 1 & Backlick Rd.	16th St. & Belvoir Rd.	U.S. Rt.1 & Mt. Vernon Memorial Hwy.	U.S. Rt.1 & Ladson La.	U.S Rt.1 & Arlington Dr.	U.S. Rt. 1 & Beacon Hill Rd.	Huntington (North)	Washington & King Sts.	Monroe & Dewitt Aves.	Jefferson Davis Hwy. & E. Reed Ave. (POTOMAC YARD)	S. Eads & 18th Sts.	PENTAGON
AM Service																
♿	**9A**	-	-	-	-	-	4:10	4:15	4:19	4:23	4:30	4:38	-	4:47	4:51	4:55
♿	**9A**	-	-	-	-	-	4:40	4:45	4:49	4:53	5:00	5:08	-	5:17	5:21	5:25
♿	**9A**	4:31	4:37	-	4:43	4:49	4:55	5:02	5:08	5:13	5:21	5:30	-	5:42	5:49	5:53
♿	**9A**	-	-	-	-	-	5:24	5:31	5:37	5:42	5:50	5:59	-	6:11	6:18	6:22
♿	**9A**	5:25	5:30	-	5:35	5:41	5:47	5:57	6:05	6:10	6:19	6:32	-	6:48	6:56	7:01
♿	**9A**	-	-	-	-	6:11	6:17	6:27	6:35	6:40	6:49	7:02	-	7:18	7:26	7:31
	9A	6:18	6:23	6:30	6:35	6:41	6:47	6:57	7:05	7:10	7:19	7:32	-	7:48	7:56	8:01
♿	**9A**	-	-	-	-	7:15	7:22	7:31	7:37	7:42	7:52	8:06	-	8:18	8:23	8:28
♿	**9A**	7:22	7:27	7:34	7:39	7:45	7:52	8:01	8:06	8:12	8:22	8:36	-	8:48	8:53	8:58
♿	**9A**	-	-	-	-	8:16	8:23	8:32	8:38	8:43	8:53	9:07	-	9:19	9:24	9:29
♿	**9A**	8:25	8:30	8:37	8:42	8:48	8:55	9:04	9:09	9:15	9:25	9:39	-	9:51	9:56	10:01
♿	**9A**	-	-	-	-	9:22	9:29	9:38	9:45	9:50	9:59	10:09	-	10:19	10:24	10:28
♿	**9A**	9:26	9:34	9:41	9:46	9:54	10:01	10:10	10:17	10:22	10:31	10:41	-	10:51	10:56	11:00
♿	**9A**	-	-	-	-	10:26	10:33	10:42	10:49	10:54	11:03	11:13	-	11:23	11:28	11:32
♿	**9A**	10:30	10:38	10:45	10:50	10:58	11:05	11:14	11:21	11:26	11:35	11:45	-	11:55	12:00	12:04
♿	**9A**	-	-	-	-	11:30	11:37	11:46	11:53	11:58	12:07	12:17	-	12:27	12:32	12:36
♿	**9A**	11:34	11:42	11:49	11:54	12:02	12:09	12:18	12:25	12:30	12:39	12:49	-	12:59	1:04	1:08
PM Service																
♿	**9A**	-	-	-	-	12:34	12:41	12:50	12:57	1:02	1:11	1:21	-	1:31	1:36	1:40
♿	**9A**	12:35	12:43	12:52	12:58	1:05	1:13	1:22	1:29	1:34	1:43	1:52	-	2:04	2:09	2:14
♿	**9A**	-	-	-	-	1:37	1:45	1:54	2:01	2:06	2:15	2:24	-	2:36	2:41	2:46
♿	**9A**	1:39	1:47	1:56	2:02	2:09	2:17	2:26	2:33	2:38	2:47	2:56	-	3:08	3:13	3:18
♿	**9A**	-	-	-	-	2:41	2:49	2:58	3:05	3:10	3:19	3:28	-	3:40	3:45	3:50
♿	**9A**	2:34	2:42	2:51	2:58	3:05	3:14	3:23	3:30	3:35	3:45	3:56	-	4:11	4:19	4:24
	9E	-	-	-	-	-	-	-	-	-	-	-	4:16	4:21	4:29	4:34
♿	**9A**	-	-	-	-	3:37	3:46	3:55	4:02	4:07	4:17	4:28	-	4:43	4:51	4:56
♿	**9E**	-	-	-	-	-	-	-	-	-	-	-	4:51	4:56	5:04	5:09
♿	**9E**	-	-	-	-	-	-	-	-	-	-	-	5:01	5:06	5:14	5:19
♿	**9A**	3:36	3:44	3:53	4:00	4:07	4:16	4:25	4:32	4:37	4:47	4:58	-	5:13	5:21	5:26
♿	**9E**	-	-	-	-	-	-	-	-	-	-	-	5:25	5:30	5:36	5:41
	9E	-	-	-	-	-	-	-	-	-	-	-	5:30	5:35	5:41	5:46
♿	**9A**	-	-	-	-	4:37	4:46	4:55	5:02	5:07	5:17	5:28	-	5:42	5:48	5:53
♿	**9E**	-	-	-	-	-	-	-	-	-	-	-	6:04	6:09	6:15	6:20
	9A	4:40	4:47	4:55	5:00	5:07	5:16	5:25	5:32	5:37	5:47	5:58	-	6:12	6:18	6:23
♿	**9A**	-	-	-	-	5:37	5:46	5:55	6:02	6:07	6:17	6:28	-	6:42	6:48	6:53
♿	**9A**	5:43	5:50	5:58	6:03	6:10	6:19	6:28	6:35	6:40	6:50	7:01	-	7:15	7:21	7:26
♿	**9A**	-	-	-	-	6:48	6:55	7:02	7:08	7:13	7:23	7:33	-	7:44	7:48	7:53
♿	**9A**	6:53	6:59	7:07	7:12	7:18	7:25	7:32	7:38	7:43	7:53	8:03	-	8:14	8:18	8:23
♿	**9A**	-	-	-	-	7:54	8:00	8:07	8:13	8:17	8:25	8:35	-	8:46	8:50	8:55
♿	**9A**	8:02	8:08	8:15	8:20	8:25	8:31	8:38	8:44	8:48	8:56	9:06	-	9:17	9:21	9:26
♿	**9A**	-	-	-	-	8:50	8:56	9:03	9:09	9:13	9:21	9:31	-	9:42	9:46	9:51
♿	**9A**	8:57	9:03	9:10	9:15	9:20	9:26	9:33	9:39	9:43	9:51	10:01	-	10:12	10:16	10:21
♿	**9A**	-	-	-	-	9:54	10:00	10:07	10:13	10:17	10:25	10:35	-	10:46	10:50	10:55
♿	**9A**	10:11	10:16	-	10:21	10:26	10:31	10:38	10:43	10:46	10:54	11:03	-	11:13	11:17	11:21
♿	**9A**	-	-	-	-	10:56	11:01	11:08	11:13	11:16	11:24	11:33	-	11:43	11:47	11:51
♿	**9A**	11:11	11:16	-	11:21	11:26	11:31	11:38	11:43	11:46	11:54	12:03	-	12:13	12:17	12:21
After Midnight Service																
♿	**9A**	-	-	-	-	12:12	12:17	12:23	12:27	12:30	12:36	12:44	-	12:53	12:57	1:01
♿	**9A/**	-	-	-	-	1:08	1:13	1:19	1:23	1:26	1:32	1:40	-	1:49	-	-
♿	**9A/**	-	-	-	-	2:08	2:13	2:19	2:23	2:26	2:32	2:40	-	2:49	-	-

♿ — Trip operates with wheelchair-accessible or lift-equipped bus.

Using this timetable

- ❏ Use the map to find the stops closest to where you will get on and off the bus.
- ❏ Select the schedule (weekday, Saturday, Sunday) for when you will travel. Along the top of the schedule, find the stop at or nearest the point where you will get on the bus. Follow that column down to the time you want to leave.
- ❏ Use the same method to find the times the bus is scheduled to arrive at the stop where you will get off the bus.
- ❏ If the bus stop is not listed, use the time shown for the bus stop before it as the time to wait at the stop.
- ❏ The end-of-the-line or last stop is listed in ALL CAPS on the schedule.

Weekday Southbound

Route Number	Pentagon Ⓜ	S. Eads & 18th Sts.	Jefferson Davis Hwy. & E. Lynhaven Dr.	Monroe & Leslie Aves. (DEL RAY)	WASH-INGTON & KING STS.	Hunting-ton (North) Ⓜ	U.S. Rt. 1 & Beacon Hill Rd.	U.S. Rt.1 & Arlington Dr.	U.S. Rt. 1 & Ladson La.	U.S. Rt. 1 & Old Mill Rd.	16th St. & Belvoir Rd. (FORT BELVOIR)	U.S. Rt. 1 & Backlick Rd.	Hdqtrs. Complex DLA/OCAA Bldg.	Pohick Rd. & Whernside St.	LORTON VRE Station
AM Service															
♿ **9A/**	5:08	5:13	5:18	-	5:28	5:37	5:45	5:49	5:53	6:01	6:07	-	-	-	-
♿ **9A**	5:38	5:43	5:48	-	5:58	6:07	6:15	6:19	6:23	6:31	6:37	6:42	6:45	6:54	6:58
♿ **9A/**	6:05	6:10	6:15	-	6:25	6:34	6:42	6:46	6:50	6:58	7:04	-	-	-	-
♿ **9A**	6:32	6:37	6:43	-	6:54	7:05	7:15	7:19	7:23	7:31	7:37	7:42	7:46	7:55	8:01
♿ **9E**	6:40	6:45	6:51	6:55	-	-	-	-	-	-	-	-	-	-	-
9E	6:55	7:00	7:06	7:10	-	-	-	-	-	-	-	-	-	-	-
♿ **9A/**	7:05	7:10	7:16	-	7:27	7:38	7:48	7:52	7:56	8:04	8:10	-	-	-	-
♿ **9E**	7:15	7:20	7:26	7:30	-	-	-	-	-	-	-	-	-	-	-
♿ **9E**	7:25	7:30	7:36	7:40	-	-	-	-	-	-	-	-	-	-	-
♿ **9A**	7:35	7:40	7:46	-	7:57	8:08	8:18	8:22	8:26	8:34	8:40	8:45	8:49	8:58	9:04
9E	7:45	7:50	7:56	8:00	-	-	-	-	-	-	-	-	-	-	-
♿ **9A/**	8:05	8:11	8:17	-	8:30	8:41	8:51	8:55	9:00	9:08	9:15	-	-	-	-
♿ **9A/**	8:16	8:22	8:28	-	8:41	-	-	-	-	-	-	-	-	-	-
♿ **9A**	8:34	8:40	8:46	-	8:59	9:10	9:20	9:24	9:29	9:37	9:44	9:52	9:55	10:04	10:08
♿ **9A/**	9:04	9:10	9:17	-	9:30	9:42	9:52	9:56	10:02	10:11	10:18	-	-	-	-
♿ **9A**	9:36	9:42	9:49	-	10:02	10:14	10:24	10:28	10:34	10:43	10:50	10:56	10:59	11:08	11:12
♿ **9A/**	10:08	10:14	10:21	-	10:34	10:46	10:56	11:00	11:06	11:15	11:22	-	-	-	-
♿ **9A**	10:40	10:46	10:53	-	11:06	11:18	11:28	11:32	11:38	11:47	11:54	12:00	12:03	12:12	12:16
♿ **9A/**	11:12	11:18	11:25	-	11:38	11:50	12:00	12:04	12:10	12:19	12:26	-	-	-	-
♿ **9A**	11:43	11:48	11:55	-	12:09	12:22	12:32	12:37	12:43	12:53	1:01	1:07	1:11	1:20	1:24
PM Service															
♿ **9A/**	12:15	12:20	12:27	-	12:41	12:54	1:04	1:09	1:15	1:25	1:33	-	-	-	-
♿ **9A**	12:47	12:52	12:59	-	1:13	1:26	1:36	1:41	1:47	1:57	2:05	2:11	2:15	2:24	2:28
♿ **9A/**	1:19	1:24	1:31	-	1:45	1:58	2:08	2:13	2:19	2:29	2:37	-	-	-	-
♿ **9A**	1:51	1:56	2:03	-	2:17	2:30	2:40	2:45	2:51	3:01	3:09	3:15	3:19	3:28	3:32
♿ **9A/**	2:23	2:28	2:35	-	2:49	3:02	3:12	3:17	3:23	3:33	3:41	-	-	-	-
9A	2:53	2:58	3:05	-	3:19	3:32	3:42	3:47	3:53	4:03	4:11	4:17	4:21	4:30	4:34
9A/	3:23	3:28	3:35	-	3:49	4:02	4:12	4:17	4:23	4:33	4:41	-	-	-	-
♿ **9A**	3:55	4:00	4:07	-	4:21	4:34	4:44	4:49	4:55	5:05	5:13	5:19	5:23	5:32	5:36
9A/	4:23	4:28	4:35	-	4:49	5:02	5:12	5:17	5:23	5:33	5:41	-	-	-	-
♿ **9A**	4:52	4:57	5:03	-	5:16	5:32	5:43	5:48	5:55	6:05	6:13	6:22	6:26	6:39	6:44
♿ **9A/**	5:22	5:27	5:33	-	5:46	6:02	6:13	6:18	6:25	6:35	6:43	-	-	-	-
♿ **9A**	5:52	5:57	6:03	-	6:16	6:32	6:43	6:48	6:55	7:05	7:13	7:22	7:26	7:39	7:44
♿ **9A/**	6:28	6:33	6:39	-	6:52	7:08	7:19	7:24	7:31	7:41	7:49	-	-	-	-
♿ **9A**	6:58	7:03	7:09	-	7:22	7:38	7:49	7:54	8:01	8:11	8:19	8:28	8:32	8:45	8:50
♿ **9A/**	7:28	7:33	7:40	-	7:53	8:04	8:14	8:19	8:25	8:34	8:40	-	-	-	-
♿ **9A**	7:58	8:03	8:10	-	8:23	8:34	8:44	8:49	8:55	9:04	9:10	9:16	9:20	9:29	9:33
♿ **9A/**	8:30	8:35	8:41	-	8:53	9:04	9:13	9:18	9:23	9:31	9:37	-	-	-	-
♿ **9A**	9:00	9:05	9:11	-	9:23	9:34	9:43	9:48	9:53	10:01	10:07	10:12	-	10:18	10:22
♿ **9A/**	9:30	9:35	9:41	-	9:53	10:04	10:13	10:18	10:23	10:31	10:37	-	-	-	-
♿ **9A**	10:06	10:11	10:17	-	10:29	10:40	10:49	10:54	10:59	11:07	11:13	11:18	-	11:24	11:28
♿ **9A**	11:05	11:09	11:15	-	11:25	11:34	11:41	11:45	11:49	11:56	12:02	-	-	-	-
After Midnight Service															
♿ **9A**	12:00	12:04	12:10	-	12:20	12:29	12:36	12:40	12:44	12:51	12:57	-	-	-	-
♿ **9A**	1:06	1:10	1:16	-	1:26	1:35	1:42	1:46	1:50	1:57	2:03	-	-	-	-
❍ **9A**	1:30	1:34	1:40	-	1:50	1:59	2:06	2:10	2:14	2:21	2:27	-	-	-	-
❍ **9A**	2:30	2:34	2:40	-	2:50	2:59	3:06	3:10	3:14	3:21	3:27	-	-	-	-

♿ — Trip operates with wheelchair-accessible or lift-equipped bus.

❍ — Trip operates Friday only, with wheelchair-accessible or lift-equipped bus.

9

Richmond Highway Line

Between
Lorton VRE Station
Headquarters
Complex,DLA/
OCAA Bldg.
(Fort Belvoir
north post)
Accotink
Fort Belvoir south post
Dewitt Army Hospital
Richmond Highway
(U.S. Route1)
Huntington station
(north side)
Downtown Alexandria
Potomac Yard
Shopping Center
Crystal City
Pentagon station

Effective as of
September 3, 2000

Washington Metropolitan Area Transit Authority

A District of Columbia, Maryland and Virginia Transit Partnership

Sunday Northbound

	Route Number	16th St. & Belvoir Rd.	U.S. Rt. 1 & Mt. Vernon Memorial Hwy.	Sacramento Dr. & U.S. Rt. 1	U.S. Rt. 1 & Ladson La.	U.S. Rt. 1 & Arlington Dr.	U.S. Rt. 1 & Beacon Hill Rd.	Huntington (North)	Washington & King Sts.	Jefferson Davis Hwy. & E. Reed Ave. (POTOMAC YARD)	S. Eads & 18th Sts.	PENTA-GON
AM Service												
♿	**9A**	5:02	5:08	-	5:14	5:18	5:22	5:28	5:36	5:47	5:51	5:55
♿	**9A**	6:02	6:08	-	6:14	6:18	6:22	6:28	6:36	6:47	6:51	6:55
♿	**9A**	7:02	7:08	-	7:14	7:18	7:22	7:28	7:36	7:47	7:51	7:55
	105✱	-	-	7:23	7:36	7:50	7:57	8:03	-	-	-	-
♿	**9A**	8:07	8:13	-	8:19	8:23	8:27	8:35	8:44	8:56	9:01	9:05
	105✱	-	-	8:23	8:36	8:50	8:57	9:03	-	-	-	-
♿	**9A**	9:11	9:17	-	9:23	9:27	9:31	9:39	9:48	10:00	10:05	10:09
	105✱	-	-	9:23	9:36	9:50	9:57	10:03	-	-	-	-
♿	**9A**	10:15	10:21	-	10:30	10:36	10:41	10:49	10:58	11:10	11:14	11:18
	105✱	-	-	10:23	10:36	10:50	10:57	11:03	-	-	-	-
♿	**9A**	11:20	11:26	-	11:35	11:41	11:46	11:54	12:03	12:15	12:19	12:23
	105✱	-	-	11:23	11:36	11:50	11:57	12:03	-	-	-	-
PM Service												
♿	**9A**	12:20	12:26	-	12:35	12:41	12:46	12:54	1:03	1:15	1:19	1:23
	105✱	-	-	12:23	12:36	12:50	12:57	1:03	-	-	-	-
♿	**9A**	1:20	1:26	-	1:35	1:41	1:46	1:54	2:03	2:15	2:19	2:23
	105✱	-	-	1:23	1:36	1:50	1:57	2:03	-	-	-	-
♿	**9A**	2:21	2:27	-	2:36	2:42	2:47	2:55	3:04	3:16	3:20	3:24
	105✱	-	-	2:23	2:36	2:50	2:57	3:03	-	-	-	-
♿	**9A**	3:21	3:27	-	3:36	3:42	3:47	3:55	4:04	4:16	4:20	4:24
	105✱	-	-	3:23	3:36	3:50	3:57	4:03	-	-	-	-
♿	**9A**	4:21	4:27	-	4:36	4:42	4:47	4:55	5:04	5:16	5:20	5:24
	105✱	-	-	4:23	4:36	4:50	4:57	5:03	-	-	-	-
♿	**9A**	5:21	5:27	-	5:36	5:42	5:47	5:55	6:04	6:16	6:20	6:24
	105✱	-	-	5:23	5:36	5:50	5:57	6:03	-	-	-	-
♿	**9A**	6:24	6:30	-	6:36	6:41	6:45	6:52	7:00	7:11	7:14	7:18
	105✱	-	-	6:23	6:36	6:50	6:57	7:03	-	-	-	-
♿	**9A**	7:24	7:30	-	7:36	7:41	7:45	7:52	8:00	8:11	8:14	8:18
	105✱	-	-	7:23	7:36	7:50	7:57	8:03	-	-	-	-
♿	**9A**	8:18	8:24	-	8:30	8:35	8:39	8:46	8:54	9:05	9:08	9:12
	105✱	-	-	8:23	8:36	8:50	8:57	9:03	-	-	-	-
♿	**9A**	9:18	9:24	-	9:30	9:35	9:39	9:46	9:54	10:05	10:08	10:12
♿	**9A**	10:01	10:07	-	10:13	10:18	10:22	10:29	10:37	10:48	10:51	10:55
♿	**9A**	11:08	11:12	-	11:18	11:22	11:25	11:31	11:39	11:48	11:52	11:55
After Midnight Service												
♿	**9A**	12:08	12:12	-	12:18	12:22	12:25	12:31	12:39	12:48	12:52	12:55
♿	**9A/**	1:08	1:12	-	1:18	1:22	1:25	1:31	1:39	1:49	-	-

♿ — Trip operates with wheelchair-accessible or lift-equipped bus.
✱ — Additional service provided by Fairfax Connector.
For Fairfax Connector information, call 703/339-7200; TDD 703/339-1608

9

Richmond Highway Line

Between
Lorton VRE Station
Headquarters Complex,DLA/ OCAA Bldg. (Fort Belvoir north post)
Accotink
Fort Belvoir south post
Dewitt Army Hospital
Richmond Highway (U.S. Route1)
Huntington station (north side)
Downtown Alexandria
Potomac Yard Shopping Center
Crystal City
Pentagon station

Effective as of
September 3, 2000

Washington Metropolitan Area Transit Authority

A District of Columbia, Maryland and Virginia Transit Partnership

Sunday Southbound

	Route Number	Pentagon	S. Eads & 18th Sts.	Jefferson Davis Hwy & E. Lynhaven Dr.	Washington & King Sts.	Huntington (North)	U.S. Rt. 1 & Beacon Hill Rd.	U.S. Rt. 1 & Arlington Dr.	U.S. Rt. 1 & Ladson La.	Sacramento Dr. & U.S. Rt. 1 (WOODLAWN)	U.S. Rt. 1 & Old Mill Rd.	16th St. & Belvoir Rd. (FORT BELVOIR)
						AM Service						
♿	**9A**	5:03	5:06	5:10	5:18	5:25	5:31	5:33	5:36	-	5:41	5:49
♿	**9A**	6:00	6:04	6:09	6:19	6:28	6:35	6:39	6:43	-	6:49	6:57
♿	**9A**	7:00	7:04	7:09	7:19	7:28	7:35	7:39	7:43	-	7:49	7:57
♿	**9A**	8:07	8:11	8:16	8:26	8:35	8:42	8:46	8:50	-	8:56	9:04
	105✱	-	-	-	-	8:38	8:46	8:50	9:04	9:18	-	-
	105✱	-	-	-	-	9:10	9:18	9:22	9:36	9:50	-	-
♿	**9A**	9:09	9:13	9:18	9:28	9:37	9:44	9:48	9:52	-	9:58	10:06
	105✱	-	-	-	-	10:10	10:18	10:22	10:36	10:50	-	-
♿	**9A**	10:05	10:10	10:15	10:26	10:37	10:47	10:52	10:57	-	11:04	11:14
	105✱	-	-	-	-	11:10	11:18	11:22	11:36	11:50	-	-
♿	**9A**	11:05	11:10	11:15	11:26	11:37	11:47	11:52	11:57	-	12:04	12:14
						PM Service						
	105✱	-	-	-	-	12:10	12:18	12:22	12:36	12:50	-	-
♿	**9A**	12:05	12:10	12:15	12:26	12:37	12:47	12:52	12:57	-	1:04	1:14
	105✱	-	-	-	-	1:10	1:18	1:22	1:36	1:50	-	-
♿	**9A**	1:03	1:08	1:14	1:25	1:37	1:48	1:53	1:59	-	2:07	2:16
	105✱	-	-	-	-	2:10	2:18	2:22	2:36	2:50	-	-
♿	**9A**	2:03	2:08	2:14	2:25	2:37	2:48	2:53	2:59	-	3:07	3:16
	105✱	-	-	-	-	3:10	3:18	3:22	3:36	3:50	-	-
♿	**9A**	3:03	3:08	3:14	3:25	3:37	3:48	3:53	3:59	-	4:07	4:16
	105✱	-	-	-	-	4:10	4:18	4:22	4:36	4:50	-	-
♿	**9A**	4:03	4:08	4:14	4:25	4:37	4:48	4:53	4:59	-	5:07	5:16
	105✱	-	-	-	-	5:10	5:18	5:22	5:36	5:50	-	-
♿	**9A**	5:03	5:08	5:14	5:25	5:37	5:48	5:53	5:59	-	6:07	6:16
	105✱	-	-	-	-	6:10	6:18	6:22	6:36	6:50	-	-
♿	**9A**	6:03	6:08	6:14	6:25	6:37	6:48	6:53	6:59	-	7:07	7:16
	105✱	-	-	-	-	7:10	7:18	7:22	7:36	7:50	-	-
♿	**9A**	7:07	7:11	7:16	7:27	7:37	7:45	7:49	7:54	-	8:01	8:11
	105✱	-	-	-	-	8:10	8:18	8:22	8:36	8:50	-	-
♿	**9A**	8:07	8:11	8:16	8:27	8:37	8:45	8:49	8:54	-	9:01	9:11
♿	**9A**	8:52	8:56	9:01	9:12	9:22	9:30	9:34	9:39	-	9:46	9:56
♿	**9A**	10:05	10:09	10:14	10:24	10:32	10:40	10:43	10:48	-	10:55	11:04
♿	**9A**	11:05	11:09	11:14	11:24	11:32	11:40	11:43	11:48	-	11:55	12:04
						After Midnight Service						
♿	**9A**	12:00	12:04	12:09	12:19	12:27	12:35	12:38	12:43	-	12:50	12:59

♿ — Trip operates with wheelchair-accessible or lift-equipped bus.

✱ — Additional service provided by Fairfax Connector.
For Fairfax Connector information, call 703/339-7200; TDD 703/339-1608

How to use this timetable

- Use the map to find the stops closest to where you will get on and off the bus.
- Select the schedule (Weekday, Saturday, Sunday) for when you will travel. Along the top of the schedule, find the stop at or nearest the point where you will get on the bus. Follow that column down to the time you want to leave.
- Use the same method to find the times the bus is scheduled to arrive at the stop where you will get off the bus.
- If the bus stop is not listed, use the time shown for the bus stop before it as the time to wait at the stop.
- The end-of-the-line or last stop is listed in ALL CAPS on the schedule.

Cómo Usar este Horario

- Use este mapa para localizar las paradas más cercanas a donde se subirá y bajará del autobús.
- Seleccione el horario (Entre semana, sábado, domingo) de cuando viajará. A lo largo de la parte superior del horario, localice la parada o el punto más cercano a la parada en la que se subirá al autobús. Siga esa columna hacia abajo hasta la hora en la que desee salir.
- Utilice el mismo método para localizar las horas en que el autobús está programado para llegar a la parada en donde desea bajarse del autobús.
- Si la parada del autobús no está listada use la hora que se muestra en la parada anterior como la hora de espera en la parada.
- El final de la ruta o la última parada del autobús aparece en letras MAYÚSCULAS en el horario.

English-Español

metrobus

9A,E

Huntington - Pentagon Line

THIS BUS IS RUNNING ON CLEAN NATURAL GAS
metro

TOUCH YOUR CARD HERE
SmarTrip

♿ All Metrobuses are fully accessible and are equipped with lifts or ramps for wheelchair accessibility
Todos los autobuses de Metro son accesibles a personas con impedimentos y están equipados con rampas o elevadores para sillas de ruedas

Serves these locations-
Brinda servicio a estas ubicaciones
Huntington station (9A)
Downtown Alexandria (9A)
Braddock Road station (9E)
Del Ray
Potomac Yard Center
Crystal City (Jefferson Davis Hwy.)
Pentagon station
Rosslyn station (9E-Fort Myer Dr. & Wilson Blvd.)

Schedule 9-30-12

www.wmata.com
Information Anytime 202-637-7000 TTY 202-638-3780

Washington
Metropolitan Area
Transit Authority

A District of Columbia,
Maryland and Virginia
Transit Partnership

Huntington-Pentagon Line
Routes 9A,E

For route and schedule information
Call 202-637-7000
www.wmata.com

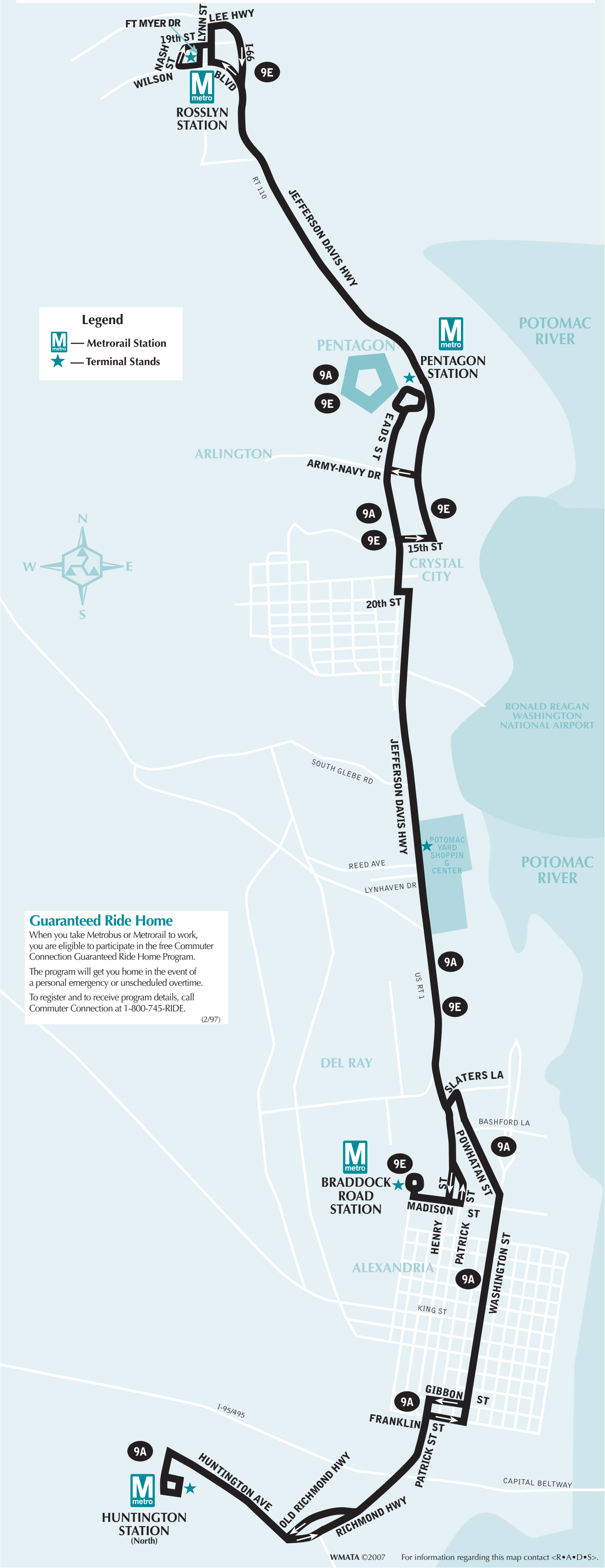
FT MYER DR
19th ST
LYNN ST
LEE HWY
NASH ST
WILSON
BLVD
I-66
9E
M metro
ROSSLYN STATION
RT 110
JEFFERSON DAVIS HWY
Legend
M — Metrorail Station
★ — Terminal Stands
PENTAGON
M metro
PENTAGON STATION
POTOMAC RIVER
9A
9E
EADS ST
ARLINGTON
ARMY-NAVY DR
9A
9E
9E
15th ST
CRYSTAL CITY
N
W
E
S
20th ST
RONALD REAGAN WASHINGTON NATIONAL AIRPORT
SOUTH GLEBE RD
JEFFERSON DAVIS HWY
POTOMAC YARD SHOPPIN G CENTER
POTOMAC RIVER
REED AVE
LYNHAVEN DR
US RT 1
9A
9E
DEL RAY
SLATERS LA
BASHFORD LA
9A
M metro
9E
BRADDOCK ROAD STATION
POWHATAN ST
ST
ST
MADISON
ST
HENRY
PATRICK
WASHINGTON ST
ALEXANDRIA
9A
KING ST
GIBBON
ST
9A
FRANKLIN
ST
I-95/495
9A
HUNTINGTON AVE
OLD RICHMOND HWY
PATRICK ST
RICHMOND HWY
CAPITAL BELTWAY
M metro
HUNTINGTON STATION
(North)

Guaranteed Ride Home

When you take Metrobus or Metrorail to work, you are eligible to participate in the free Commuter Connection Guaranteed Ride Home Program.

The program will get you home in the event of a personal emergency or unscheduled overtime.

To register and to receive program details, call Commuter Connection at 1-800-745-RIDE.

(2/97)

WMATA ©2007

For information regarding this map contact <R•A•D•S>.

9A,E

Huntington - Pentagon Line

Weekday Northbound —
Entre semana con dirección al norte

Route Number	Huntington (North) M	Washington & King Sts.	Braddock Road M	Powhatan St. & Bashford La.	Jefferson Davis Hwy. & E. Reed Ave. (POTOMAC YARD)	S. Eads & 18th Sts.	PENTAGON M	Fort Myer Dr. & Wilson Blvd. (ROSSLYN) M ✱
AM Service — Servicio matutino								
9A	4:30	4:38	-	4:42	4:47	4:51	4:55	-
9A	4:50	4:59	-	5:04	5:12	5:19	5:25	-
9A	5:21	5:30	-	5:35	5:43	5:50	5:56	-
9A	5:50	5:59	-	6:04	6:12	6:19	6:25	-
9A	6:20	6:32	-	6:38	6:45	6:53	6:58	-
9A	6:50	7:02	-	7:08	7:15	7:23	7:28	-
9A	7:20	7:32	-	7:38	7:45	7:53	7:58	-
9A	7:52	8:06	-	8:13	8:19	8:26	8:30	-
9A	8:22	8:36	-	8:43	8:49	8:56	9:00	-
9A	8:53	9:07	-	9:14	9:20	9:27	9:31	-
9A	9:25	9:39	-	9:46	9:52	9:59	10:03	-
9A	9:49	10:00	-	10:06	10:13	10:19	10:23	-
9A	10:19	10:30	-	10:36	10:43	10:49	10:53	-
9A	10:49	11:00	-	11:06	11:13	11:19	11:23	-
9A	11:15	11:27	-	11:34	11:42	11:48	11:53	-
9A	11:45	11:57	-	12:04	12:12	12:18	12:23	-
PM Service — Servicio vespertino								
9A	12:15	12:27	-	12:34	12:42	12:48	12:53	-
9A	12:45	12:57	-	1:04	1:12	1:18	1:23	-
9A	1:15	1:26	-	1:33	1:40	1:47	1:53	-
9A	1:45	1:56	-	2:03	2:10	2:17	2:23	-
9A	2:15	2:26	-	2:33	2:40	2:47	2:53	-
9A	2:46	2:57	-	3:04	3:11	3:18	3:24	-
9A	3:16	3:27	-	3:34	3:41	3:48	3:54	-
9A	3:45	3:56	-	4:03	4:10	4:17	4:23	-
9E	-	-	4:04	-	4:14	4:21	4:27	4:41
9E	-	-	-	-	-	-	4:47	5:01
9A	4:15	4:26	-	4:33	4:40	4:47	4:53	-
9E/	-	-	4:54	-	5:04	5:11	5:17	-
9A	4:47	4:57	-	5:04	5:11	5:18	5:23	-
9E	-	-	5:06	-	5:16	5:23	5:28	5:43
9E/	-	-	5:22	-	5:32	5:39	5:44	-
9A	5:14	5:24	-	5:31	5:38	5:45	5:50	-
9E	-	-	5:40	-	5:50	5:57	6:02	6:17
9A	5:44	5:54	-	6:01	6:08	6:15	6:20	-
9E/	-	-	6:07	-	6:17	6:24	6:29	-
9A	6:14	6:24	-	6:31	6:38	6:45	6:50	-
9A	6:49	6:59	-	7:04	7:11	7:16	7:20	-
9A	7:19	7:29	-	7:34	7:41	7:46	7:50	-
9A	7:53	8:03	-	8:08	8:15	8:20	8:24	-
9A	8:23	8:33	-	8:37	8:43	8:47	8:51	-
9A	8:58	9:08	-	9:12	9:18	9:22	9:26	-
9A	9:21	9:31	-	9:35	9:41	9:45	9:49	-
9A	9:51	10:01	-	10:05	10:11	10:15	10:19	-
9A	10:21	10:31	-	10:35	10:41	10:45	10:49	-
9A	10:55	11:03	-	11:07	11:13	11:17	11:21	-
9A	11:25	11:33	-	11:37	11:43	11:47	11:51	-
9A	11:56	12:04	-	12:08	12:13	12:17	12:21	-
After Midnight Service — Servicio después de la medianoche								
9A	12:36	12:44	-	12:48	12:53	12:57	1:01	-
9A/	1:37	1:45	-	1:49	1:54	-	-	-

✱ — *Across from west entrance of Rosslyn station.*

9A,E
Huntington - Pentagon Line

Weekday Southbound —
Entre semana con dirección al sur

Route NumbeFort	Myer Dr. & Wilson Blvd. (ROSSLYN) ✱	Pentagon	S. Eads & 18th Sts.	Jefferson Davis Hwy. & E. Lynhaven Dr.	Powhatan St. & Bashford La.	BRADDOCK ROAD	Washington & King Sts.	HUNTINGTON (North)
AM Service — Servicio matutino								
9A	-	5:06	5:11	5:18	5:23	-	5:28	5:38
9A	-	5:36	5:41	5:48	5:53	-	5:58	6:08
9A	-	6:03	6:08	6:15	6:20	-	6:25	6:35
9A	-	6:29	6:34	6:41	6:46	-	6:51	7:01
9E	-	6:33	6:39	6:47	-	6:54	-	-
9E	-	6:46	6:52	7:00	-	7:07	-	-
9A	-	7:03	7:09	7:17	7:23	-	7:28	7:38
9E	7:09	7:20	7:26	7:34	-	7:41	-	-
9A	-	7:33	7:39	7:45	7:52	-	7:57	8:07
9E	7:24	7:34	7:40	7:46	-	7:53	-	-
9E	7:42	7:52	7:58	8:04	-	8:11	-	-
9E/	7:54	8:04	-	-	-	-	-	-
9A	-	8:12	8:18	8:24	8:31	-	8:36	8:46
9E/	8:12	8:22	-	-	-	-	-	-
9A	-	8:37	8:43	8:49	8:56	-	9:01	9:11
9E/	8:28	8:38	-	-	-	-	-	-
9E/	8:43	8:53	-	-	-	-	-	-
9A	-	9:02	9:07	9:14	9:21	-	9:26	9:36
9A	-	9:32	9:37	9:44	9:51	-	9:56	10:06
9A	-	10:02	10:07	10:14	10:21	-	10:26	10:36
9A	-	10:32	10:37	10:44	10:51	-	10:56	11:06
9A	-	11:02	11:07	11:14	11:21	-	11:26	11:36
9A	-	11:30	11:35	11:41	11:47	-	11:53	12:01
PM Service — Servicio vespertino								
9A	-	12:00	12:05	12:11	12:17	-	12:23	12:31
9A	-	12:30	12:35	12:41	12:47	-	12:53	1:01
9A	-	1:00	1:05	1:11	1:17	-	1:23	1:31
9A	-	1:30	1:35	1:41	1:47	-	1:53	2:01
9A	-	2:00	2:05	2:11	2:17	-	2:23	2:31
9A	-	2:30	2:35	2:41	2:47	-	2:53	3:01
9A	-	3:00	3:06	3:14	3:21	-	3:27	3:38
9A	-	3:30	3:36	3:44	3:51	-	3:57	4:08
9A	-	4:00	4:06	4:14	4:21	-	4:27	4:38
9A	-	4:24	4:30	4:38	4:45	-	4:51	5:02
9A	-	4:54	5:00	5:08	5:15	-	5:21	5:32
9A	-	5:24	5:30	5:38	5:45	-	5:51	6:02
9A	-	5:55	6:01	6:09	6:16	-	6:22	6:33
9A	-	6:25	6:31	6:39	6:46	-	6:52	7:03
9A	-	6:55	7:01	7:09	7:16	-	7:22	7:33
9A	-	7:25	7:31	7:39	7:45	-	7:52	8:02
9A	-	7:55	8:01	8:09	8:15	-	8:22	8:32
9A	-	8:31	8:37	8:43	8:48	-	8:53	9:02
9A	-	9:01	9:07	9:13	9:18	-	9:23	9:32
9A	-	9:31	9:37	9:43	9:48	-	9:53	10:02
9A	-	10:07	10:13	10:19	10:24	-	10:29	10:38
9A	-	10:37	10:43	10:49	10:54	-	10:59	11:08
9A	-	11:05	11:10	11:18	11:23	-	11:28	11:36
After Midnight Service — Servicio después de la medianoche								
9A	-	12:00	12:05	12:13	12:18	-	12:23	12:31
9A	-	1:06	1:11	1:19	1:24	-	1:29	1:37

✱ — Across from west entrance of Rosslyn station.

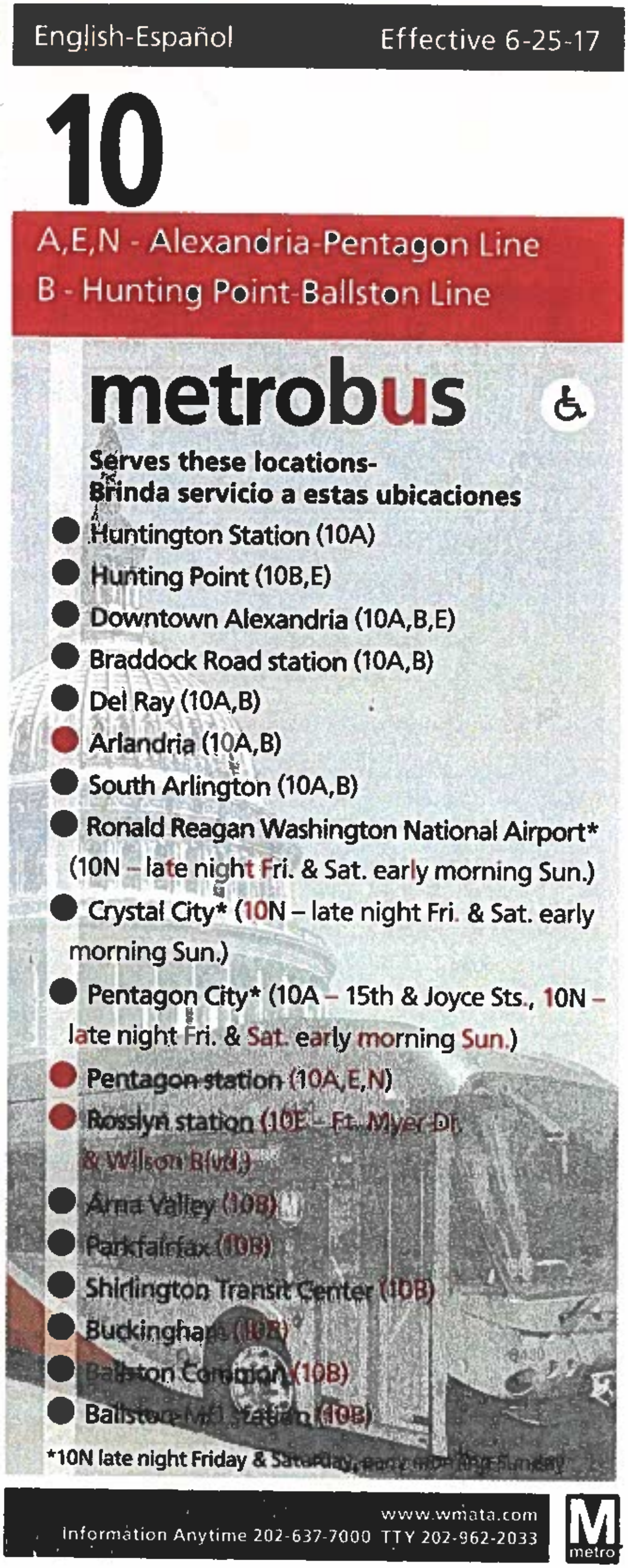

English-Español Effective 6-25-17

10

A,E,N - Alexandria-Pentagon Line
B - Hunting Point-Ballston Line

metrobus ♿

Serves these locations-
Brinda servicio a estas ubicaciones

- Huntington Station (10A)
- Hunting Point (10B,E)
- Downtown Alexandria (10A,B,E)
- Braddock Road station (10A,B)
- Del Ray (10A,B)
- Arlandria (10A,B)
- South Arlington (10A,B)
- Ronald Reagan Washington National Airport* (10N – late night Fri. & Sat. early morning Sun.)
- Crystal City* (10N – late night Fri. & Sat. early morning Sun.)
- Pentagon City* (10A – 15th & Joyce Sts., 10N – late night Fri. & Sat. early morning Sun.)
- Pentagon station (10A,E,N)
- Rosslyn station (10E – Ft. Myer Dr. & Wilson Blvd.)
- Arna Valley (10B)
- Parkfairfax (10B)
- Shirlington Transit Center (10B)
- Buckingham (10B)
- Ballston Common (10B)
- Ballston-MU station (10B)

*10N late night Friday & Saturday, early morning Sunday

www.wmata.com
Information Anytime 202-637-7000 TTY 202-962-2033

M metro

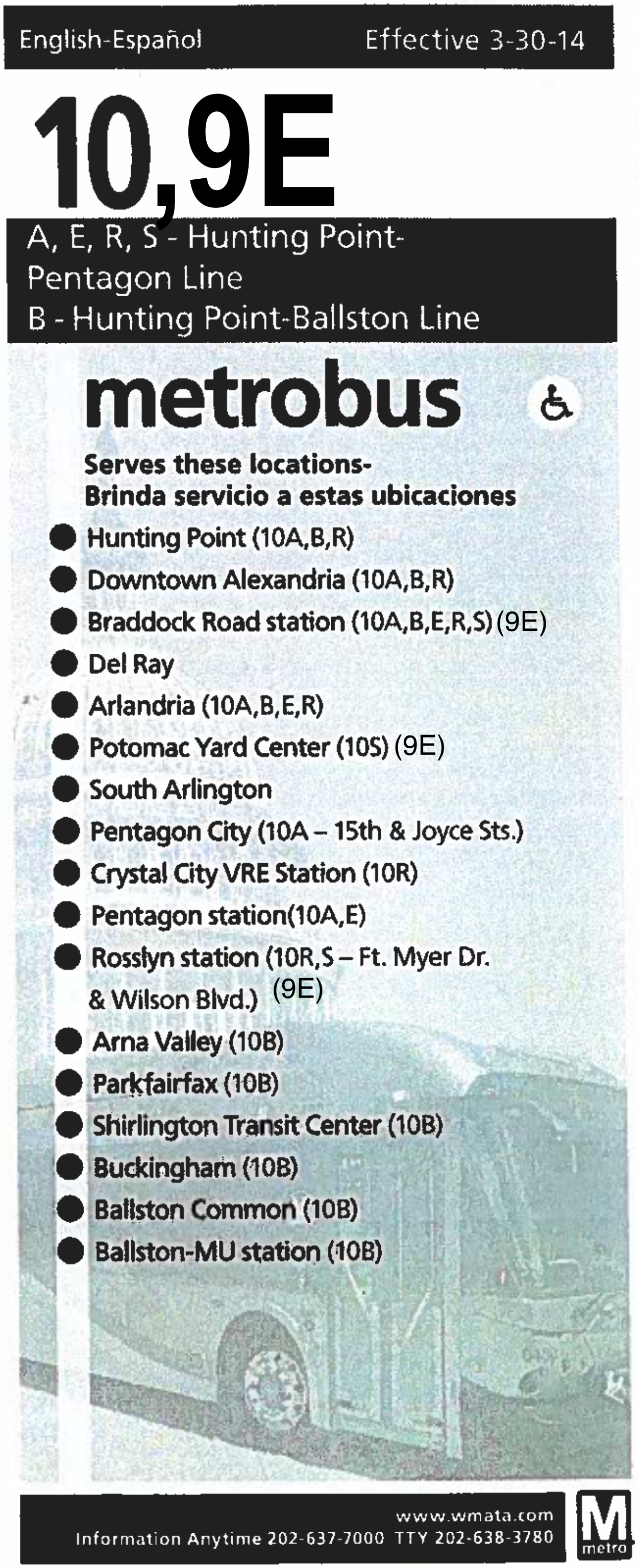

English-Español Effective 3-30-14

10,9E

A, E, R, S - Hunting Point-Pentagon Line
B - Hunting Point-Ballston Line

metrobus ♿

Serves these locations-
Brinda servicio a estas ubicaciones

- Hunting Point (10A,B,R)
- Downtown Alexandria (10A,B,R)
- Braddock Road station (10A,B,E,R,S) (9E)
- Del Ray
- Arlandria (10A,B,E,R)
- Potomac Yard Center (10S) (9E)
- South Arlington
- Pentagon City (10A – 15th & Joyce Sts.)
- Crystal City VRE Station (10R)
- Pentagon station(10A,E)
- Rosslyn station (10R,S – Ft. Myer Dr. & Wilson Blvd.) (9E)
- Arna Valley (10B)
- Parkfairfax (10B)
- Shirlington Transit Center (10B)
- Buckingham (10B)
- Ballston Common (10B)
- Ballston-MU station (10B)

www.wmata.com
Information Anytime 202-637-7000 TTY 202-638-3780

M metro

10A,E,N
Alexandria-Pentagon Line
10B
Hunting Point-Ballston Line

For route and
schedule information
Call 202-637-7000
www.wmata.com

Legend
- Ⓜ — Metrorail Station
- ★ — Terminal Stands

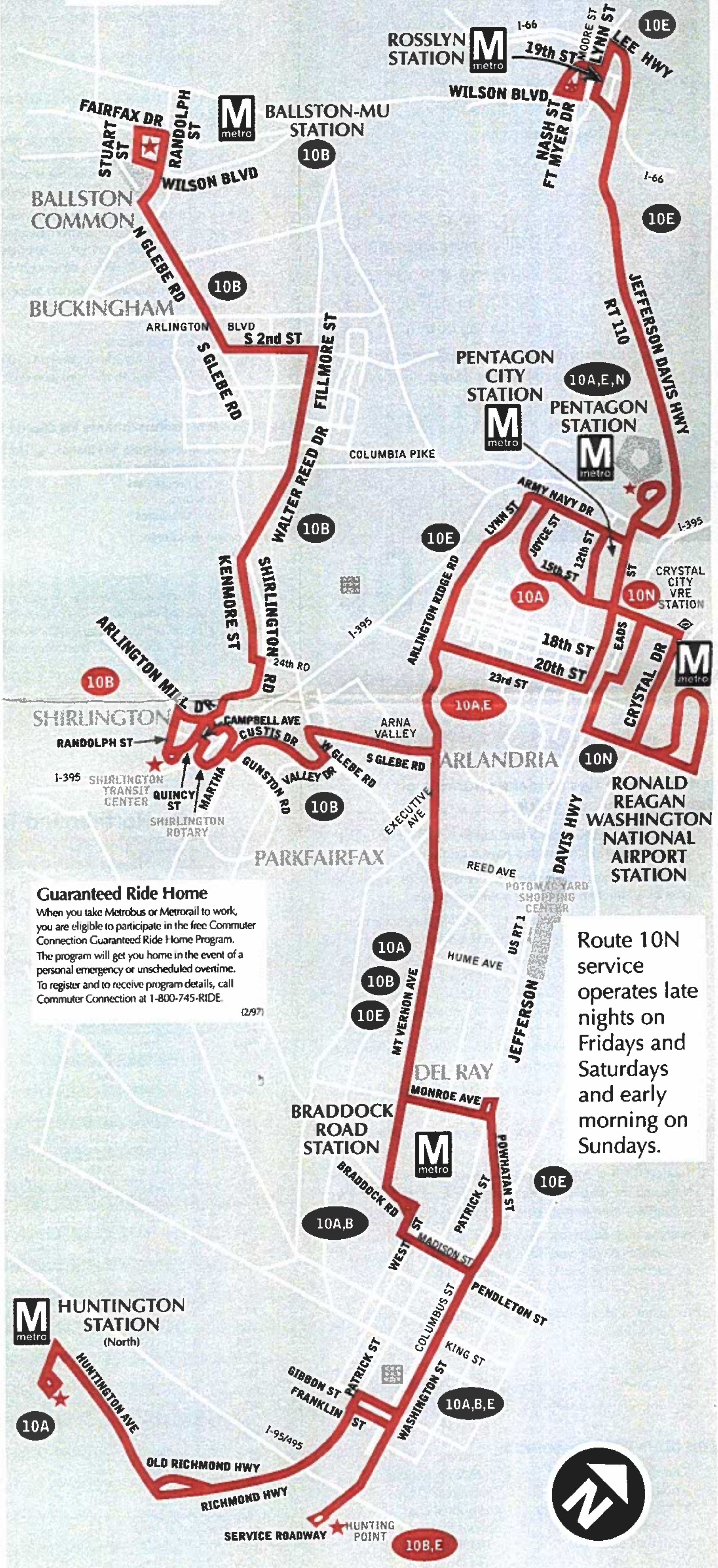

ROSSLYN STATION
metro
I-66
19th ST
MOORE ST
LYNN ST
LEE HWY
10E
WILSON BLVD
NASH ST
FT MYER DR
FAIRFAX DR
RANDOLPH ST
STUART ST
BALLSTON-MU STATION
10B
WILSON BLVD
BALLSTON COMMON
N GLEBE RD
BUCKINGHAM
ARLINGTON BLVD
S 2nd ST
S GLEBE RD
FILLMORE ST
JEFFERSON DAVIS HWY
RT 110
PENTAGON CITY STATION
10A,E,N
PENTAGON STATION
COLUMBIA PIKE
WALTER REED DR
ARMY NAVY DR
LYNN ST
JOYCE ST
12th ST
15th ST
I-395
CRYSTAL CITY VRE STATION
10A
10N
KENMORE ST
SHIRLINGTON RD
24th RD
ARLINGTON RIDGE RD
18th ST
20th ST
23rd ST
EADS
CRYSTAL DR
ARLINGTON MILL DR
10A,E
SHIRLINGTON
CAMPBELL AVE
CUSTIS DR
RANDOLPH ST
I-395
SHIRLINGTON TRANSIT CENTER
QUINCY ST
MARTHA
SHIRLINGTON ROTARY
GUNSTON RD
VALLEY DR
W GLEBE RD
ARNA VALLEY
S GLEBE RD
ARLANDRIA
RONALD REAGAN WASHINGTON NATIONAL AIRPORT STATION
EXECUTIVE AVE
PARKFAIRFAX
REED AVE
DAVIS HWY
POTOMAC YARD SHOPPING CENTER
US RT 1
HUME AVE
10A
10B
10E
MT VERNON AVE
JEFFERSON
DEL RAY
MONROE AVE
BRADDOCK ROAD STATION
BRADDOCK RD
POWHATAN ST
PATRICK ST
10A,B
WEST ST
MADISON ST
PENDLETON ST
HUNTINGTON STATION (North)
COLUMBUS ST
KING ST
HUNTINGTON AVE
GIBBON ST
PATRICK ST
FRANKLIN ST
WASHINGTON ST
10A,B,E
I-95/495
OLD RICHMOND HWY
RICHMOND HWY
SERVICE ROADWAY
HUNTING POINT
10B,E
N

Guaranteed Ride Home

When you take Metrobus or Metrorail to work, you are eligible to participate in the free Commuter Connection Guaranteed Ride Home Program. The program will get you home in the event of a personal emergency or unscheduled overtime. To register and to receive program details, call Commuter Connection at 1-800-745-RIDE.

(2/97)

Route 10N service operates late nights on Fridays and Saturdays and early morning on Sundays.

10A,E,R,S
Hunting Point-Pentagon Line
10B
Hunting Point-Ballston Line

For route and
schedule information
Call 202-637-7000
www.wmata.com

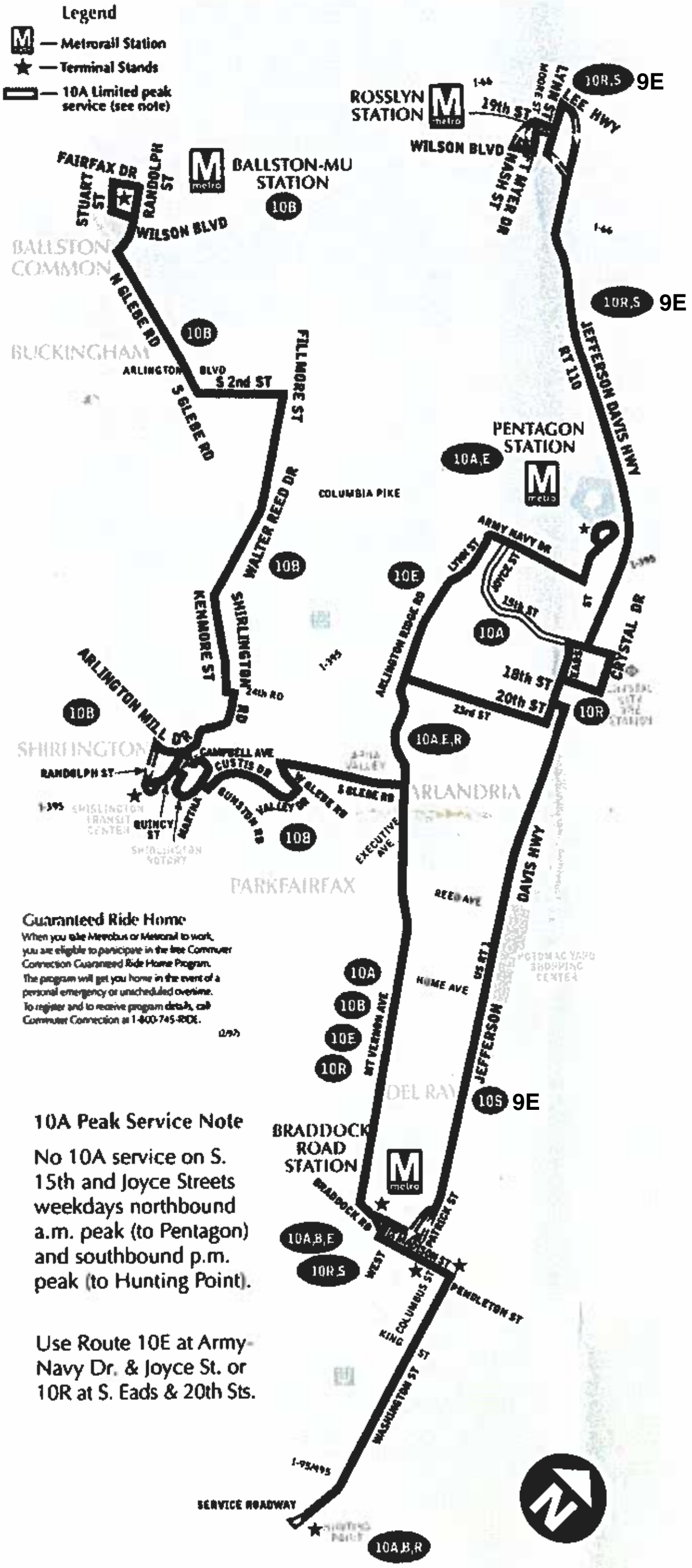
Legend
M — Metrorail Station
★ — Terminal Stands
— 10A Limited peak service (see note)
ROSSLYN STATION
BALLSTON-MU STATION
PENTAGON STATION
BRADDOCK ROAD STATION
10R,S 9E
10R,S 9E
10S 9E
10B
10A,E
10E
10A
10R
10A,E,R
10A,B,E
10R,S
10A,B,R
FAIRFAX DR
STUART ST
RANDOLPH ST
WILSON BLVD
BALLSTON COMMON
N GLEBE RD
BUCKINGHAM
ARLINGTON BLVD
S 2nd ST
S GLEBE RD
FILLMORE ST
WALTER REED DR
COLUMBIA PIKE
KENMORE ST
SHIRLINGTON RD
24th RD
ARLINGTON MILL DR
SHIRLINGTON
RANDOLPH ST
CAMPBELL AVE
CUSTIS DR
GUNSTON RD
VALLEY DR
S GLEBE RD
I-395
SHIRLINGTON TRANSIT CENTER
QUINCY ST
MARTHA
SHIRLINGTON ROTARY
PARKFAIRFAX
ARLANDRIA
EXECUTIVE AVE
REED AVE
HUME AVE
MT VERNON AVE
DEL RAY
JEFFERSON DAVIS HWY
US RT 1
POTOMAC YARD SHOPPING CENTER
ARLINGTON RIDGE RD
LYNN ST
ARMY NAVY DR
JOYCE ST
15th ST
18th ST
20th ST
23rd ST
EADS ST
CRYSTAL DR
CRYSTAL CITY STATION
RT 110
I-66
19th ST
WILSON BLVD
MOORE ST
LYNN ST
LEE HWY
N NASH ST
FT MYER DR
BRADDOCK RD
WEST
PATRICK ST
PENDLETON ST
KING
COLUMBUS ST
WASHINGTON ST
I-95/495
SERVICE ROADWAY
HUNTING POINT
N

Guaranteed Ride Home

When you take Metrobus or Metrorail to work, you are eligible to participate in the free Commuter Connection Guaranteed Ride Home Program. The program will get you home in the event of a personal emergency or unscheduled overtime. To register and to receive program details, call Commuter Connection at 1-800-745-RIDE.

(2/97)

10A Peak Service Note

No 10A service on S. 15th and Joyce Streets weekdays northbound a.m. peak (to Pentagon) and southbound p.m. peak (to Hunting Point).

Use Route 10E at Army-Navy Dr. & Joyce St. or 10R at S. Eads & 20th Sts.

Hunting Point-Pentagon Line

► Northbound to Pentagon/Rosslyn station

Monday thru Friday — Lunes a viernes

Route Number	S.Wash. St. & entrance to Hunting Point	Washington & King Sts.	Pendleton & Columbus Sts.	Braddock Rd. Ⓜ	Mount Vernon & Hume Aves.	Mount Vernon & Executive Aves.	S. 23rd & Fern Sts.	Jefferson Davis Hwy. & E. Reed Ave. (Potomac Yard)	S. Eads & 18th Sts.	S. Lynn St. & Army Navy Dr.	PENTAGON Ⓜ	Crystal Dr. at entrance to Waterpark Towers (Crystal City VRE Station)	Fort Myer Dr. & Wilson Blvd. (ROSSLYN) Ⓜ *
AM Service — Servicio matutino													
10A	-	-	4:37	4:40	4:46	4:51	4:58	-	-	-	5:09	-	-
10A	-	-	5:07	5:10	5:16	5:21	5:28	-	-	-	5:39	-	-
10A	-	-	5:37	5:40	5:46	5:51	5:58	-	-	-	6:09	-	-
10E	-	-	-	6:02	6:08	6:13	-	-	-	6:20	6:25	-	-
10R	6:00	6:04	6:07	6:10	6:16	6:21	6:28	-	-	-	-	6:36	6:44
10E	-	-	-	6:20	6:26	6:31	-	-	-	6:38	6:43	-	-
10E	-	-	-	6:35	6:41	6:46	-	-	-	6:54	6:59	-	-
10R	6:30	6:34	6:38	6:41	6:47	6:52	6:59	-	-	-	-	7:07	7:15
10E	-	-	-	6:50	6:56	7:01	-	-	-	7:09	7:14	-	-
10E	-	-	-	7:05	7:11	7:16	-	-	-	7:24	7:29	-	-
10R	7:00	7:04	7:08	7:11	7:17	7:22	7:29	-	-	-	-	7:37	7:45
10E	-	-	-	7:20	7:26	7:31	-	-	-	7:39	7:44	-	-
10E	-	-	-	7:35	7:41	7:46	-	-	-	7:54	7:59	-	-
10R	7:30	7:34	7:38	7:41	7:47	7:52	7:59	-	-	-	-	8:07	8:15
10E	-	-	-	7:50	7:56	8:01	-	-	-	8:09	8:14	-	-
10E	-	-	-	8:05	8:12	8:18	-	-	-	8:25	8:30	-	-
10R	8:00	8:05	8:09	8:12	8:19	8:25	8:32	-	-	-	-	8:40	8:48
10E	-	-	-	8:20	8:27	8:33	-	-	-	8:40	8:45	-	-
10A	8:30	8:35	8:39	8:42	8:49	8:55	9:02	-	-	-	9:13	-	-
10A	9:00	9:05	9:09	9:13	9:20	9:26	9:32	-	-	-	9:42	-	-
10A	9:30	9:35	9:39	9:43	9:50	9:56	10:02	-	-	-	10:12	-	-
10A	10:00	10:05	10:09	10:13	10:20	10:26	10:32	-	-	-	10:42	-	-
10A	10:30	10:35	10:39	10:43	10:50	10:56	11:02	-	-	-	11:12	-	-
10A	11:00	11:05	11:09	11:13	11:20	11:25	11:31	-	-	-	11:41	-	-
10A	11:30	11:35	11:39	11:43	11:50	11:55	12:01	-	-	-	12:11	-	-
PM Service — Servicio vespertino													
10A	12:00	12:05	12:09	12:13	12:20	12:25	12:31	-	-	-	12:41	-	-
10A	12:30	12:35	12:39	12:43	12:50	12:55	1:01	-	-	-	1:11	-	-
10A	1:00	1:05	1:09	1:13	1:20	1:25	1:31	-	-	-	1:41	-	-
10A	1:30	1:35	1:39	1:43	1:50	1:55	2:01	-	-	-	2:11	-	-
10A	2:00	2:05	2:09	2:13	2:20	2:25	2:31	-	-	-	2:41	-	-
10A	2:30	2:35	2:39	2:43	2:50	2:55	3:01	-	-	-	3:11	-	-
10A	3:00	3:05	3:10	3:14	3:22	3:27	3:33	-	-	-	3:44	-	-
10A	3:30	3:35	3:40	3:44	3:52	3:57	4:03	-	-	-	4:14	-	-
10A	4:00	4:05	4:10	4:14	4:22	4:27	4:33	-	-	-	4:44	-	-
9E **10S**	-	-	-	4:38	-	-	-	4:48	4:55	-	-	-	5:06
10A	4:30	4:34	4:40	4:46	4:54	4:59	5:06	-	-	-	5:17	-	-
9E **10S**	-	-	-	5:08	-	-	-	5:18	5:25	-	-	-	5:36
10A	5:00	5:04	5:10	5:16	5:24	5:29	5:36	-	-	-	5:47	-	-
9E **10S**	-	-	-	5:38	-	-	-	5:48	5:55	-	-	-	6:06
10A	5:30	5:34	5:39	5:44	5:53	5:58	6:04	-	-	-	6:14	-	-
10A	6:00	6:04	6:09	6:14	6:23	6:28	[illegible]				[illegible]		

Hunting Point-Pentagon Line

► Southbound To Hunting Point

Monday thru Friday — Lunes a viernes

Route Number	Fort Myer Dr. & Wilson Blvd. (Rosslyn) Ⓜ *	Crystal Dr. at entrance to Waterpark Towers (Crystal City VRE Station)	Pentagon Ⓜ	S. Lynn St. & Army Navy Dr.	S. Eads & 18th Sts.	Jefferson Davis Hwy. & E. Lynhaven Dr. (Potomac Yard)	S. 23rd & Fern Sts.	Mount Vernon & Executive Aves.	Mount Vernon & Hume Aves.	BRADDOCK RD. Ⓜ	PENDLETON & COLUMBUS Sts.	Washington & King Sts.	S.Wash. St. & entrance to HUNTING POINT
AM Service — Servicio matutino													
10A	-	-	5:22	-	-	-	5:31	5:36	5:40	5:48	5:51	5:54	5:59
10A	-	-	5:52	-	-	-	6:01	6:06	6:10	6:18	6:21	6:24	6:29
10A	-	-	6:22	-	-	-	6:31	6:36	6:40	6:48	6:51	6:54	6:59
9E **10S**	6:50	-	-	-	6:56	7:04	-	-	-	7:11	-	-	-
10A	-	-	6:50	-	-	-	7:01	7:06	7:11	7:20	7:23	7:28	7:33
9E **10S**	7:20	-	-	-	7:26	7:34	-	-	-	7:41	-	-	-
10A	-	-	7:20	-	-	-	7:31	7:36	7:41	7:50	7:53	7:58	8:03
9E **10S**	7:50	-	-	-	7:56	8:04	-	-	-	8:11	-	-	-
10A	-	-	7:50	-	-	-	8:01	8:06	8:11	8:20	8:23	8:28	8:33
10A	-	-	8:20	-	-	-	8:31	8:36	8:41	8:50	8:53	8:58	9:03
10A	-	-	8:50	-	-	-	9:01	9:06	9:11	9:20	9:23	9:28	9:33
10A	-	-	9:20	-	-	-	9:30	9:35	9:40	9:47	9:50	9:54	10:00
10A	-	-	9:50	-	-	-	10:00	10:05	10:10	10:17	10:20	10:24	10:30
10A	-	-	10:20	-	-	-	10:30	10:35	10:40	10:47	10:50	10:54	11:00
10A	-	-	10:50	-	-	-	11:00	11:05	11:10	11:17	11:20	11:24	11:30
10A	-	-	11:20	-	-	-	11:30	11:35	11:40	11:47	11:51	11:55	12:02
10A	-	-	11:50	-	-	-	12:00	12:05	12:10	12:17	12:21	12:25	12:32
PM Service — Servicio vespertino													
10A	-	-	12:20	-	-	-	12:30	12:35	12:40	12:47	12:51	12:55	1:02
10A	-	-	12:50	-	-	-	1:00	1:05	1:10	1:17	1:21	1:25	1:32
10A	-	-	1:20	-	-	-	1:30	1:35	1:40	1:47	1:51	1:55	2:02
10A	-	-	1:50	-	-	-	2:00	2:05	2:10	2:17	2:21	2:25	2:32
10A	-	-	2:20	-	-	-	2:30	2:35	2:40	2:47	2:51	2:55	3:02
10A	-	-	2:50	-	-	-	3:00	3:05	3:10	3:17	3:21	3:25	3:32
10A	-	-	3:20	-	-	-	3:30	3:35	3:40	3:47	3:51	3:55	4:02
10A	-	-	3:50	-	-	-	4:00	4:05	4:10	4:17	4:21	4:25	4:32
10E	-	-	4:14	4:20	-	-	-	4:27	4:33	4:41	-	-	-
10R	4:15	4:23	-	-	-	-	4:28	4:35	4:41	4:49	4:53	4:58	5:06
10E	-	-	4:29	4:35	-	-	-	4:42	4:48	4:56	-	-	-
10E	-	-	4:44	4:50	-	-	-	4:57	5:03	5:11	-	-	-
10R	4:45	4:54	-	-	-	-	4:58	5:05	5:11	5:19	5:23	5:28	5:39
10E	-	-	4:59	5:05	-	-	-	5:12	5:18	5:26	-	-	-
10E	-	-	5:14	5:20	-	-	-	5:27	5:33	5:41	-	-	-
10R	5:15	5:24	-	-	-	-	5:28	5:35	5:41	5:49	5:53	5:58	6:09
10E	-	-	5:29	5:35	-	-	-	5:42	5:48	5:56	-	-	-
10E	-	-	5:44	5:50	-	-	-	5:57	6:03	6:11	-	-	-
10R	5:45	5:54	-	-	-	-	5:58	6:05	6:11	6:19	6:23	6:28	6:39
10E	-	-	5:59	6:05	-	-	-	6:12	6:18	6:25	-	-	-
10E	-	-	6:16	6:21	-	-	-	6:27	6:33	6:40	-	-	-
10R	6:13	6:26	-	-	-	-	6:30	6:35	6:40	6:47	6:51	6:55	7:00
10E	-	-	6:31	6:36	-	-	-	6:42	6:48	6:55	-	-	-

una sugerencia, informar sobre un problema, o comunicarse con Lost and Found, visite www.wmata.com o llame al 202-637-7000 (TTY 202-962-2033) y seleccione las opciones correspondientes del menú.

(11/24/15)

10A	9:55	-	10:04	-	10:11	10:17	10:20	-	10:25	-	-	-	10:36	-
10A	10:25	-	10:34	-	10:41	10:47	10:50	-	10:55	-	-	-	11:06	-
10A	10:55	-	11:04	-	11:11	11:17	11:20	-	11:25	-	-	-	11:36	-
10A	11:55	-	12:03	-	12:10	12:15	12:18	-	12:23	-	-	-	12:33	-
After Midnight Service — Servicio después de la medianoche														
○ 10N	-	-	-	-	-	-	-	12:30	-	12:36	12:39	-	12:45	-
○ 10N	-	-	-	-	-	-	-	1:07	-	1:13	1:16	-	1:22	-
10A	12:55	-	1:03	-	1:10	1:15	1:18	-	1:23	-	-	-	1:33	-
○ 10N	-	-	-	-	-	-	-	1:40	-	1:46	1:49	-	1:55	-
○ 10N	-	-	-	-	-	-	-	2:15	-	2:21	2:24	-	2:30	-
○ 10A	1:55	-	2:03	-	2:10	2:15	2:18	-	2:23	-	-	-	2:33	-

✱— Across from west entrance of Rosslyn station.

○ — Trip operates Friday only.
Los autobuses funcionan solamente el viernes.

10A	-	11:00	-	-	11:13	-	11:19	11:22	-	11:28	11:35	-
After Midnight Service — Servicio después de la medianoche												
10A	-	12:00	-	-	12:13	-	12:19	12:22	-	12:28	12:35	-
○ 10N	-	12:53	-	12:58	-	1:05	-	-	-	-	-	-
10A	-	1:00	-	-	1:13	-	1:19	1:22	-	1:28	1:35	-
○ 10A	-	2:00	-	-	2:13	-	2:19	2:22	-	2:28	2:35	-
○ 10N	-	2:00	-	2:05	-	2:12	-	-	-	-	-	-
○ 10N	-	2:55	-	3:00	-	3:07	-	-	-	-	-	-

✱— Across from west entrance of Rosslyn station.

○ — Trip operates Friday only.
Los autobuses funcionan solamente el viernes.

► Northbound To Pentagon station

Saturday — En sábados

Route Number	Huntington (North) Ⓜ	Washington & King Sts.	Braddock Rd. Ⓜ	Mount Vernon & Hume Aves.	Mount Vernon & Executive Aves.	Reagan National Airport (Upper Rdwy-Gate B)	S. 23rd & Fern Sts.	Crystal Dr. & 18th St. S. (Crystal City)	Pentagon City (S Hayes & 12th)	PENTAGON Ⓜ
AM Service — Servicio matutino										
10A	5:25	5:33	5:39	5:44	5:48	-	5:53	-	-	6:04
10A	5:55	6:03	6:09	6:14	6:18	-	6:23	-	-	6:34
10A	6:25	6:35	6:42	6:47	6:51	-	6:56	-	-	7:07
10A	6:55	7:05	7:12	7:17	7:21	-	7:26	-	-	7:37
10A	7:25	7:35	7:42	7:47	7:51	-	7:56	-	-	8:07
10A	7:55	8:05	8:12	8:17	8:21	-	8:26	-	-	8:37
10A	8:25	8:35	8:42	8:47	8:51	-	8:56	-	-	9:07
10A	8:55	9:05	9:12	9:17	9:21	-	9:26	-	-	9:37
10A	9:25	9:36	9:44	9:50	9:54	-	10:00	-	-	10:12
10A	9:55	10:06	10:14	10:20	10:24	-	10:30	-	-	10:42
10A	10:25	10:36	10:44	10:50	10:54	-	11:00	-	-	11:12
10A	10:55	11:06	11:14	11:20	11:24	-	11:30	-	-	11:42
10A	11:25	11:36	11:44	11:50	11:54	-	12:00	-	-	12:12
10A	11:55	12:06	12:14	12:20	12:24	-	12:30	-	-	12:42
PM Service — Servicio vespertino										
10A	12:25	12:36	12:44	12:50	12:54	-	1:00	-	-	1:12
10A	12:55	1:06	1:14	1:20	1:24	-	1:30	-	-	1:42
10A	1:25	1:36	1:44	1:50	1:54	-	2:00	-	-	2:12
10A	1:55	2:06	2:14	2:20	2:24	-	2:30	-	-	2:42
10A	2:25	2:36	2:44	2:50	2:54	-	3:00	-	-	3:12
10A	2:55	3:06	3:14	3:20	3:24	-	3:30	-	-	3:42
10A	3:25	3:36	3:44	3:50	3:54	-	4:00	-	-	4:12
10A	3:55	4:06	4:14	4:20	4:24	-	4:30	-	-	4:42
10A	4:25	4:36	4:44	4:50	4:54	-	5:00	-	-	5:12
10A	4:55	5:06	5:14	5:20	5:24	-	5:30	-	-	5:42
10A	5:25	5:36	5:44	5:50	5:54	-	6:00	-	-	6:12
10A	5:55	6:06	6:14	6:20	6:24	-	6:30	-	-	6:42
10A	6:25	6:36	6:44	6:50	6:54	-	7:00	-	-	7:12
10A	6:55	7:06	7:14	7:20	7:24	-	7:30	-	-	7:42
10A	7:25	7:33	7:40	7:45	7:48	-	7:53	-	-	8:04
10A	7:55	8:03	8:10	8:15	8:18	-	8:23	-	-	8:34
10A	8:25	8:33	8:40	8:45	8:48	-	8:53	-	-	9:04
10A	8:55	9:03	9:10	9:15	9:18	-	9:23	-	-	9:34
10A	9:25	9:33	9:40	9:45	9:48	-	9:53	-	-	10:04
10A	9:55	10:03	10:10	10:15	10:18	-	10:23	-	-	10:34
10A	10:25	10:33	10:40	10:45	10:48	-	10:53	-	-	11:04
10A	10:55	11:03	11:10	11:15	11:18	-	11:23	-	-	11:34
10A	11:25	11:33	11:40	11:45	11:48	-	11:53	-	-	12:04
10A	11:55	12:03	12:10	12:15	12:18	-	12:23	-	-	12:34
After Midnight Service — Servicio después de la medianoche										
10N	-	-	-	-	-	12:30	-	12:36	12:39	12:45
10A	12:25	12:33	12:40	12:45	12:48	-	12:53	-	-	1:04
10N	-	-	-	-	-	1:07	-	1:13	1:16	1:22
10N	-	-	-	-	-	1:40	-	1:46	1:49	1:55
10A	1:25	1:33	1:40	1:45	1:48	-	1:53	-	-	2:04
10N	-	-	-	-	-	2:15	-	2:21	2:24	2:30

On four Federal holidays, Columbus Day, Veterans' Day, Martin L. King Day, and Presidents' Day, Metrobus will run on a Saturday supplemental schedule. On these holidays, all Saturday trips will operate.

► Southbound To Huntington Station/National Airport

Saturday — En sábados

Route Number	Pentagon Ⓜ	Crystal City (S. Bell & 18th Sts.)	S. 23rd & Fern Sts.	REAGAN NATIONAL AIRPORT (Upper Rdwy-Gate B)	Mount Vernon & Executive Aves.	Mount Vernon & Hume Aves.	Braddock Rd. Ⓜ	Washington & King Sts.	HUNTINGTON (NORTH) Ⓜ
AM Service — Servicio matutino									
10A	5:30	-	5:41	-	5:46	5:49	5:55	6:04	6:13
10A	6:00	-	6:11	-	6:16	6:19	6:25	6:34	6:43
10A	6:30	-	6:41	-	6:46	6:49	6:55	7:04	7:13
10A	7:00	-	7:11	-	7:16	7:19	7:25	7:34	7:43
10A	7:30	-	7:41	-	7:46	7:49	7:55	8:04	8:13
10A	8:00	-	8:11	-	8:16	8:19	8:25	8:34	8:43
10A	8:30	-	8:41	-	8:46	8:49	8:55	9:04	9:13
10A	9:00	-	9:11	-	9:16	9:19	9:25	9:34	9:43
10A	9:30	-	9:41	-	9:46	9:49	9:55	10:04	10:13
10A	10:00	-	10:13	-	10:19	10:23	10:30	10:40	10:49
10A	10:30	-	10:43	-	10:49	10:53	11:00	11:10	11:19
10A	11:02	-	11:15	-	11:21	11:25	11:32	11:42	11:51
10A	11:30	-	11:43	-	11:49	11:53	12:00	12:10	12:19
PM Service — Servicio vespertino									
10A	12:00	-	12:13	-	12:19	12:23	12:30	12:40	12:49
10A	12:30	-	12:43	-	12:49	12:53	1:00	1:10	1:19
10A	1:00	-	1:13	-	1:19	1:23	1:30	1:40	1:49
10A	1:30	-	1:43	-	1:49	1:53	2:00	2:10	2:19
10A	2:00	-	2:13	-	2:19	2:23	2:30	2:40	2:49
10A	2:30	-	2:43	-	2:49	2:53	3:00	3:10	3:19
10A	3:00	-	3:13	-	3:19	3:23	3:30	3:40	3:49
10A	3:30	-	3:43	-	3:49	3:53	4:00	4:10	4:19
10A	4:00	-	4:13	-	4:19	4:23	4:30	4:40	4:49
10A	4:30	-	4:43	-	4:49	4:53	5:00	5:10	5:19
10A	5:00	-	5:13	-	5:19	5:23	5:30	5:40	5:49
10A	5:30	-	5:43	-	5:49	5:53	6:00	6:10	6:19
10A	6:00	-	6:13	-	6:19	6:23	6:30	6:40	6:49
10A	6:30	-	6:43	-	6:49	6:53	7:00	7:10	7:19
10A	7:00	-	7:12	-	7:17	7:20	7:27	7:35	7:44
10A	7:30	-	7:42	-	7:47	7:50	7:57	8:05	8:14
10A	8:00	-	8:12	-	8:17	8:20	8:27	8:35	8:44
10A	8:30	-	8:42	-	8:47	8:50	8:57	9:05	9:14
10A	9:00	-	9:12	-	9:17	9:20	9:27	9:35	9:44
10A	9:30	-	9:42	-	9:47	9:50	9:57	10:05	10:14
10A	10:00	-	10:12	-	10:17	10:20	10:25	10:31	10:40
10A	10:30	-	10:42	-	10:47	10:50	10:55	11:01	11:10
10A	11:00	-	11:12	-	11:17	11:20	11:25	11:31	11:40
10A	11:30	-	11:42	-	11:47	11:50	11:55	12:01	12:10
After Midnight Service — Servicio después de la medianoche									
10A	12:30	-	12:42	-	12:47	12:50	12:55	1:01	1:10
10N	12:53	12:58	-	1:05	-	-	-	-	-
10N	1:25	1:30	-	1:37	-	-	-	-	-
10A	1:30	-	1:42	-	1:47	1:50	1:55	2:01	2:10
10N	2:00	2:05	-	2:12	-	-	-	-	-
10N	2:55	3:00	-	3:07	-	-	-	-	-

On four Federal holidays, Columbus Day, Veterans' Day, Martin L. King Day, and Presidents' Day, Metrobus will run on a Saturday supplemental schedule. On these holidays, all Saturday trips will operate.

► Northbound To Pentagon station

Sunday — En domingo

Route Number	Huntington (North) Ⓜ	Washington & King Sts.	Braddock Rd. Ⓜ	Mount Vernon & Hume Aves.	Mount Vernon & Executive Aves.	Reagan National Airport (Upper Rdwy-Gate B)	S. 23rd & Fern Sts.	Crystal Dr. & 18th St. S. (Crystal City)	Pentagon City (S Hayes & 12th)	PENTAGON Ⓜ
AM Service — Servicio matutino										
10A	5:25	5:34	5:40	5:45	5:48	-	5:54	-	-	6:05
10A	6:25	6:34	6:40	6:45	6:48	-	6:54	-	-	7:05
10N	-	-	-	-	-	6:45	-	6:51	6:54	7:00
10A	7:25	7:34	7:40	7:45	7:48	-	7:54	-	-	8:05
10N	-	-	-	-	-	7:55	-	8:01	8:04	8:10
10A	8:25	8:34	8:41	8:47	8:51	-	8:57	-	-	9:08
10A	9:25	9:34	9:41	9:47	9:51	-	9:57	-	-	10:08
10A	10:25	10:35	10:44	10:51	10:56	-	11:02	-	-	11:13
10A	11:25	11:35	11:44	11:51	11:56	-	12:02	-	-	12:13
PM Service — Servicio vespertino										
10A	12:25	12:35	12:44	12:51	12:56	-	1:02	-	-	1:13
10A	1:25	1:35	1:44	1:51	1:56	-	2:02	-	-	2:13
10A	2:25	2:35	2:44	2:51	2:56	-	3:02	-	-	3:13
10A	3:25	3:35	3:44	3:51	3:56	-	4:02	-	-	4:13
10A	4:25	4:35	4:42	4:48	4:53	-	4:59	-	-	5:12
10A	5:25	5:35	5:42	5:48	5:53	-	5:59	-	-	6:12
10A	6:25	6:35	6:42	6:48	6:53	-	6:59	-	-	7:12
10A	7:25	7:34	7:41	7:47	7:52	-	7:57	-	-	8:06
10A	8:25	8:34	8:41	8:47	8:52	-	8:57	-	-	9:06
10A	9:25	9:34	9:41	9:47	9:52	-	9:57	-	-	10:06
10A	10:25	10:34	10:41	10:47	10:52	-	10:57	-	-	11:06
10A	11:25	11:34	11:41	11:47	11:52	-	11:57	-	-	12:06
After Midnight Service — Servicio después de la medianoche										
10A	12:25	12:34	12:41	12:47	12:52	-	12:57	-	-	1:06
10A	1:25	1:34	1:41	1:47	1:52	-	1:57	-	-	2:06

► Southbound To Huntington Station National Airport

Sunday — En domingo

Route Number	Pentagon Ⓜ	Crystal City (S. Bell & 18th Sts.)	S. 23rd & Fern Sts.	REAGAN NATIONAL AIRPORT (Upper Rdwy-Gate B)	Mount Vernon & Executive Aves.	Mount Vernon & Hume Aves.	Braddock Rd. Ⓜ	Washington & King Sts.
AM Service — Servicio matutino								
10A	5:30	-	5:40	-	5:46	5:50	5:56	6:05
10A	6:30	-	6:40	-	6:46	6:50	6:56	7:05
10N	6:30	6:37	-	6:42	-	-	-	-
10A	7:30	-	7:40	-	7:46	7:50	7:56	8:05
10N	7:40	7:47	-	7:52	-	-	-	-
10A	8:30	-	8:40	-	8:46	8:50	8:56	9:05
10A	9:30	-	9:40	-	9:46	9:50	9:56	10:05
10A	10:30	-	10:43	-	10:49	10:54	11:01	11:11
10A	11:30	-	11:43	-	11:49	11:54	12:01	12:11
PM Service — Servicio vespertino								
10A	12:30	-	12:43	-	12:49	12:54	1:01	1:11
10A	1:30	-	1:43	-	1:49	1:54	2:01	2:11
10A	2:30	-	2:43	-	2:49	2:54	3:01	3:11
10A	3:30	-	3:43	-	3:49	3:54	4:01	4:11
10A	4:30	-	4:43	-	4:49	4:54	5:01	5:11
10A	5:30	-	5:43	-	5:49	5:54	6:01	6:11
10A	6:30	-	6:43	-	6:49	6:54	7:01	7:11
10A	7:30	-	7:43	-	7:49	7:53	8:00	8:08
10A	8:30	-	8:43	-	8:49	8:53	9:00	9:08
10A	9:30	-	9:43	-	9:49	9:53	10:00	10:08
10A	10:30	-	10:43	-	10:49	10:53	11:00	11:08
10A	11:30	-	11:42	-	11:47	11:50	11:55	12:01
After Midnight Service — Servicio después de la medianoch								
10A	12:30	-	12:42	-	12:47	12:50	12:55	1:01
10A	1:30	-	1:42	-	1:47	1:50	1:55	2:01

How to use this timetable

- ➤ Use the map to find the stops closest to where you will get on and off the bus.
- ➤ Select the schedule (Weekday, Saturday, Sunday) for when you will travel. Along the top of the schedule, find the stop at or nearest t point where you will get on the bus. Follow that column down to the time you want to leave.
- ➤ Use the same method to find the times the bus is scheduled to arrive at the stop where you will get off the bus.
- ➤ If the bus stop is not listed, use the time shown for the bus stop before it as the time to wait at the stop.
- ➤ The end-of-the-line or last stop is listed in ALL CAPS on the schedule.

Cómo Usar este Horario

- ➤ Use este mapa para localizar las paradas más cercanas a donde se subirá y bajará del autobús.
- ➤ Seleccione el horario (Entre semana, sábado, domingo) de cuando viajará. A lo largo de la parte superior del horario, localice la par o el punto más cercano a la parada en la que se subirá al autobús. Siga esa columna hacia abajo hasta la hora en la que desee salir.
- ➤ Utilice el mismo método para localizar las horas en que el autobús está programado para llegar a la parada en donde desea bajarse del autobú
- ➤ Si la parada del autobús no está listada use la hora que se muestra en la parada anterior como la hora de espera en la parada.
- ➤ El final de la ruta o la última parada del autobús aparece en letras MAYÚSCULAS en el horario.

Alexandria-Pentagon Line

Northbound To Pentagon/Rosslyn stations

Monday thru Friday — Lunes a viernes

Route Number	Huntington (North) Ⓜ	Hunting Point	King & Washington Sts.	Powhatan St. & Bashford Ln.	Braddock Rd. Ⓜ	Mount Vernon & Hume Aves.	Mount Vernon & Executive Aves.	Reagan National Airport (Upper Rdwy-Gate B)	S. 23rd & Fern Sts.	Crystal Dr. & 18th St. S. (Crystal City)	Pentagon City (S Hayes & 12th)	S. Lynn St. & Army Navy Dr.	PENTAGON Ⓜ	Fort Myer Dr. & Wilson Blvd. (ROSSLYN) Ⓜ ✱
AM Service — Servicio matutino														
10A	4:25	-	4:35	-	4:42	4:47	4:51	-	4:57	-	-	-	5:07	-
10A	4:55	-	5:05	-	5:12	5:17	5:21	-	5:27	-	-	-	5:37	-
10A	5:25	-	5:35	-	5:42	5:47	5:51	-	5:57	-	-	-	6:07	-
10E	-	5:51	5:54	5:59	-	6:08	6:12	-	-	-	-	6:17	6:24	6:36
10A	5:55	-	6:05	-	6:12	6:17	6:21	-	6:27	-	-	-	6:37	-
10E/	-	6:05	6:09	6:15	-	6:24	6:29	-	-	-	-	6:36	6:43	-
10E	-	6:20	6:24	6:30	-	6:39	6:44	-	-	-	-	6:51	6:58	7:10
10A	6:25	-	6:35	-	6:42	6:47	6:52	-	6:59	-	-	-	7:10	-
10E/	-	6:35	6:39	6:45	-	6:54	6:59	-	-	-	-	7:06	7:13	-
10E	-	6:50	6:54	7:00	-	7:09	7:14	-	-	-	-	7:21	7:28	7:40
10A	6:55	-	7:05	-	7:12	7:17	7:22	-	7:29	-	-	-	7:40	-
10E/	-	7:07	7:11	7:17	-	7:26	7:31	-	-	-	-	7:38	7:45	-
10E	-	7:25	7:29	7:35	-	7:44	7:49	-	-	-	-	7:56	8:03	8:15
10A	7:25	-	7:37	-	7:45	7:52	7:57	-	8:04	-	-	-	8:16	-
10E/	-	7:39	7:44	7:51	-	7:59	8:04	-	-	-	-	8:12	8:18	-
10E	-	7:54	7:59	8:06	-	8:14	8:19	-	-	-	-	8:27	8:33	8:45
10A	7:55	-	8:07	-	8:15	8:22	8:27	-	8:34	-	-	-	8:46	-
10E/	-	8:09	8:14	8:21	-	8:29	8:34	-	-	-	-	8:42	8:48	-
10A	8:25	-	8:37	-	8:45	8:52	8:57	-	9:04	-	-	-	9:16	-
10A	8:55	-	9:07	-	9:15	9:22	9:27	-	9:34	-	-	-	9:46	-
10A	9:25	-	9:36	-	9:45	9:51	9:55	-	10:01	-	-	-	10:14	-
10A	9:55	-	10:06	-	10:15	10:21	10:25	-	10:31	-	-	-	10:44	-
10A	10:25	-	10:36	-	10:45	10:51	10:55	-	11:01	-	-	-	11:14	-
10A	10:55	-	11:06	-	11:15	11:21	11:25	-	11:31	-	-	-	11:44	-
10A	11:25	-	11:36	-	11:45	11:51	11:55	-	12:01	-	-	-	12:14	-
10A	11:55	-	12:06	-	12:15	12:21	12:25	-	12:31	-	-	-	12:44	-
PM Service — Servicio vespertino														
10A	12:25	-	12:36	-	12:45	12:51	12:55	-	1:01	-	-	-	1:14	-
10A	12:55	-	1:06	-	1:15	1:21	1:25	-	1:31	-	-	-	1:44	-
10A	1:25	-	1:36	-	1:45	1:51	1:55	-	2:01	-	-	-	2:14	-
10A	1:55	-	2:06	-	2:15	2:21	2:25	-	2:31	-	-	-	2:44	-
10A	2:25	-	2:36	-	2:45	2:52	2:57	-	3:03	-	-	-	3:18	-
10A	2:55	-	3:06	-	3:15	3:22	3:27	-	3:33	-	-	-	3:48	-
10A	3:25	-	3:35	-	3:44	3:52	3:57	-	4:04	-	-	-	4:17	-
10A	3:55	-	4:05	-	4:14	4:22	4:27	-	4:34	-	-	-	4:47	-
10A	4:25	-	4:35	-	4:44	4:52	4:57	-	5:04	-	-	-	5:17	-
10A	4:55	-	5:05	-	5:14	5:22	5:27	-	5:34	-	-	-	5:47	-
10A	5:25	-	5:34	-	5:42	5:50	5:54	-	6:00	-	-	-	6:12	-
10A	5:55	-	6:04	-	6:12	6:20	6:24	-	6:30	-	-	-	6:42	-
10A	6:25	-	6:34	-	6:42	6:50	6:54	-	7:00	-	-	-	7:12	-
10A	6:55	-	7:04	-	7:12	7:20	7:24	-	7:30	-	-	-	7:42	-
10A	7:25	-	7:34	-	7:41	7:47	7:50	-	7:55	-	-	-	8:06	-
10A	7:55	-	8:04	-	8:11	8:17	8:20	-	8:25	-	-	-	8:36	-
10A	8:25	-	8:34	-	8:41	8:47	8:50	-	8:55	-	-	-	9:06	-
10A	8:55	-	9:04	-	9:11	9:17	9:20	-	9:25	-	-	-	9:36	-
10A	9:25	-	9:34	-	9:41	9:47	9:50	-	9:55	-	-	-	10:06	-
10A	9:55	-	10:04	-	10:11	10:17	10:20	-	10:25	-	-	-	10:36	-
10A	10:25	-	10:34	-	10:41	10:47	10:50	-	10:55	-	-	-	11:06	-
10A	10:55	-	11:04	-	11:11	11:17	11:20	-	11:25	-	-	-	11:36	-
10A	11:55	-	12:03	-	12:10	12:15	12:18	-	12:23	-	-	-	12:33	-
After Midnight Service — Servicio después de la medianoche														
○ 10N	-	-	-	-	-	-	-	12:30	-	12:36	12:39	-	12:45	-
○ 10N	-	-	-	-	-	-	-	1:07	-	1:13	1:16	-	1:22	-
10A	12:55	-	1:03	-	1:10	1:15	1:18	-	1:23	-	-	-	1:33	-
○ 10N	-	-	-	-	-	-	-	1:40	-	1:46	1:49	-	1:55	-
○ 10N	-	-	-	-	-	-	-	2:15	-	2:21	2:24	-	2:30	-
○ 10A	1:55	-	2:03	-	2:10	2:15	2:18	-	2:23	-	-	-	2:33	-

✱ — Across from west entrance of Rosslyn station.

○ — Trip operates Friday only.

Southbound To Huntington Station/Hunting Point/National Airport

Monday thru Friday — Lunes a viernes

Route Number	Fort Myer Dr. & Wilson Blvd. (Rosslyn) Ⓜ ✱	Pentagon Ⓜ	S. Lynn St. & Army Navy Dr.	Crystal City (S. Bell & 18th Sts.)	S. 23rd & Fern Sts.	REAGAN NATIONAL AIRPORT (Upper Rdwy-Gate B)	Mount Vernon & Executive Aves.	Mount Vernon & Hume Aves.	Powhatan St. & Bashford Ln.	Braddock Rd. Ⓜ	King & Washington Sts.	HUNTING POINT	HUNTINGTON (NORTH) Ⓜ
AM Service — Servicio matutino													
10A	-	5:00	-	-	5:12	-	5:18	5:21	-	5:28	5:35	-	5:44
10A	-	5:30	-	-	5:42	-	5:48	5:51	-	5:58	6:05	-	6:14
10A	-	6:00	-	-	6:12	-	6:18	6:21	-	6:28	6:35	-	6:44
10A	-	6:30	-	-	6:42	-	6:48	6:51	-	6:58	7:05	-	7:14
10A	-	7:00	-	-	7:14	-	7:20	7:24	-	7:33	7:42	-	7:52
10A	-	7:30	-	-	7:44	-	7:50	7:54	-	8:03	8:12	-	8:22
10A	-	8:00	-	-	8:14	-	8:20	8:24	-	8:33	8:42	-	8:52
10A	-	8:30	-	-	8:44	-	8:50	8:54	-	9:03	9:12	-	9:22
10A	-	9:00	-	-	9:11	-	9:17	9:21	-	9:29	9:39	-	9:49
10A	-	9:30	-	-	9:41	-	9:47	9:51	-	9:59	10:09	-	10:19
10A	-	10:00	-	-	10:11	-	10:17	10:21	-	10:29	10:39	-	10:49
10A	-	10:30	-	-	10:41	-	10:47	10:51	-	10:59	11:09	-	11:19
10A	-	11:00	-	-	11:11	-	11:17	11:21	-	11:29	11:39	-	11:49
10A	-	11:30	-	-	11:41	-	11:47	11:51	-	11:59	12:09	-	12:19
PM Service — Servicio vespertino													
10A	-	12:00	-	-	12:13	-	12:18	12:22	-	12:29	12:38	-	12:47
10A	-	12:30	-	-	12:43	-	12:48	12:52	-	12:59	1:08	-	1:17
10A	-	1:00	-	-	1:13	-	1:18	1:22	-	1:29	1:38	-	1:47
10A	-	1:30	-	-	1:43	-	1:48	1:52	-	1:59	2:08	-	2:17
10A	-	2:00	-	-	2:13	-	2:18	2:22	-	2:29	2:38	-	2:47
10A	-	2:30	-	-	2:45	-	2:52	2:57	-	3:05	3:15	-	3:29
10A	-	3:00	-	-	3:15	-	3:22	3:27	-	3:35	3:45	-	3:59
10A	-	3:30	-	-	3:45	-	3:52	3:57	-	4:05	4:15	-	4:29
10A	-	4:00	-	-	4:15	-	4:22	4:27	-	4:35	4:45	-	4:59
10E	4:00	4:15	4:22	-	-	-	4:32	4:37	4:47	-	4:53	4:59	-
10A	-	4:30	-	-	4:45	-	4:52	4:57	-	5:05	5:15	-	5:29
10E	-	4:37	4:44	-	-	-	4:54	4:59	5:09	-	5:15	5:21	-
10E	4:37	4:52	4:59	-	-	-	5:09	5:14	5:24	-	5:30	5:36	-
10A	-	5:00	-	-	5:15	-	5:22	5:27	-	5:35	5:45	-	5:59
10E	-	5:07	5:14	-	-	-	5:24	5:29	5:39	-	5:45	5:51	-
10E	5:07	5:22	5:29	-	-	-	5:39	5:44	5:54	-	6:00	6:06	-
10A	-	5:30	-	-	5:45	-	5:52	5:57	-	6:05	6:15	-	6:29
10E	-	5:37	5:44	-	-	-	5:54	5:59	6:09	-	6:15	6:21	-
10E	5:37	5:52	5:59	-	-	-	6:09	6:14	6:24	-	6:30	6:36	-
10A	-	6:00	-	-	6:15	-	6:22	6:27	-	6:35	6:45	-	6:59
10E	-	6:07	6:14	-	-	-	6:24	6:29	6:39	-	6:45	6:51	-
10E	6:07	6:22	6:29	-	-	-	6:39	6:44	6:54	-	7:00	7:06	-
10A	-	6:30	-	-	6:45	-	6:52	6:57	-	7:05	7:15	-	7:29
10E	-	6:45	6:52	-	-	-	7:02	7:07	7:17	-	7:23	7:29	-
10A	-	7:00	-	-	7:15	-	7:22	7:27	-	7:35	7:45	-	7:59
10A	-	7:30	-	-	7:43	-	7:49	7:52	-	7:59	8:06	-	8:19
10A	-	8:00	-	-	8:13	-	8:19	8:22	-	8:29	8:36	-	8:49
10A	-	8:30	-	-	8:43	-	8:49	8:52	-	8:59	9:06	-	9:19
10A	-	9:00	-	-	9:13	-	9:19	9:22	-	9:28	9:35	-	9:46
10A	-	9:30	-	-	9:43	-	9:49	9:52	-	9:58	10:05	-	10:16
10A	-	10:00	-	-	10:13	-	10:19	10:22	-	10:28	10:35	-	10:46
10A	-	11:00	-	-	11:13	-	11:19	11:22	-	11:28	11:35	-	11:46
After Midnight Service — Servicio después de la medianoche													
10A	-	12:00	-	-	12:13	-	12:19	12:22	-	12:28	12:35	-	12:46
○ 10N	-	12:53	-	12:58	-	1:05	-	-	-	-	-	-	-
10A	-	1:00	-	-	1:13	-	1:19	1:22	-	1:28	1:35	-	1:46
○ 10A	-	2:00	-	-	2:13	-	2:19	2:22	-	2:28	2:35	-	2:46
○ 10N	-	2:00	-	2:05	-	2:12	-	-	-	-	-	-	-
○ 10N	-	2:55	-	3:00	-	3:07	-	-	-	-	-	-	-

✱ — Across from west entrance of Rosslyn station.

○ — Trip operates Friday only.

Effective as of September 30, 1996
Reprinted December 1997

10C,D

Alexandria-Arlington Line

between
Hunting Towers
Braddock Road station
Shirlington Transit Station
Ballston-MU station
East Falls Church station
Seven Corners (10D)

♿ – Designated trips operated with wheelchair lift-equipped buses.

5119
Welcome Aboard
metro

Washington Metropolitan Area Transit Authority
600 Fifth Street, N.W., Washington, D.C. 20001
INFORMATION: 202/637-7000 (TDD 202/638-3780)
http://www.wmata.com

10

A,E Hunting Towers-Pentagon Line

Between
Hunting Towers
Arlandria
Downtown
Alexandria
South Arlington
Braddock Road
stationCrystal City
Del Ray Pentagon
station

B,C,D Alexandria-Arlington Line

Between
Hunting Towers
Buckingham
Downtown
Alexandria Ballson
Common
Braddock Road
station Ballston-MU
station
Del Ray Arlington
Hospital
Arlandria East Falls
Church station
Arna Valley Seven
Corners Center
Parkfairfax
Shirlington

Effective as of
June 25, 2000

**Washington
Metropolitan Area
Transit Authority**

*A District of Columbia,
Maryland and Virginia
Transit Partnership*

Using this timetable

- ❑ Use the map to find the stops closest to where you will get on and off the bus.
- ❑ Select the schedule (weekday, Saturday, Sunday) for when you will travel. Along the top of the schedule, find the stop at or nearest the point where you will get on the bus. Follow that column down to the time you want to leave.
- ❑ Use the same method to find the times the bus is scheduled to arrive at the stop where you will get off the bus.
- ❑ If the bus stop is not listed, use the time shown for the bus stop before it as the time to wait at the stop.
- ❑ The end-of-the-line or last stop is listed in ALL CAPS on the schedule.

Hunting Towers-Pentagon Line

Weekday Northbound

Route Number	S.Wash. St. & entrance to Hunting Towers	Wash-ington & King Sts.	Pendleton & Columbus Sts.	Braddock Rd.	Monroe & Leslie Aves.	Mount Vernon & Hume Aves.	Mount Vernon & Executive Aves.	23rd & Fern Sts.	Lynn St. & Army Navy Dr.	PENTA-GON
AM Service										
10A	-	-	4:54	4:57	-	5:03	5:08	5:13	-	5:23
♿ **10A**	-	-	5:24	5:27	-	5:33	5:38	5:43	-	5:53
♿ **10A**	-	-	5:54	5:57	-	6:03	6:08	6:13	-	6:23
♿ **10A**	-	-	6:15	6:18	-	6:24	6:29	6:36	-	6:47
10E	-	-	-	-	6:30	6:35	6:40	-	6:47	6:52
♿ **10E**	-	-	-	-	6:44	6:49	6:54	-	7:02	7:07
♿ **10A**	6:38	6:42	6:45	6:48	-	6:54	6:59	7:06	-	7:17
♿ **10E**	-	-	-	-	6:59	7:04	7:09	-	7:17	7:22
10E	-	-	-	-	7:14	7:19	7:24	-	7:32	7:37
♿ **10A**	7:08	7:12	7:15	7:18	-	7:24	7:29	7:36	-	7:47
♿ **10E**	-	-	-	-	7:34	7:39	7:44	-	7:52	7:57
♿ **10E**	-	-	-	-	7:44	7:49	7:54	-	8:02	8:07
♿ **10A**	7:38	7:42	7:45	7:48	-	7:54	7:59	8:06	-	8:17
10E	-	-	-	-	8:04	8:09	8:15	-	8:22	8:27
♿ **10A**	7:56	8:01	8:05	8:08	-	8:15	8:21	8:28	-	8:39
♿ **10E**	-	-	-	-	8:17	8:22	8:28	-	8:35	8:40
♿ **10A**	8:30	8:35	8:39	8:42	-	8:49	8:55	9:02	-	9:13
♿ **10A**	9:00	9:05	9:09	9:13	-	9:20	9:26	9:32	-	9:42
♿ **10A**	9:30	9:35	9:39	9:43	-	9:50	9:56	10:02	-	10:12
♿ **10A**	10:00	10:05	10:09	10:13	-	10:20	10:26	10:32	-	10:42
♿ **10A**	10:29	10:34	10:38	10:42	-	10:49	10:55	11:01	-	11:11
♿ **10A**	11:00	11:05	11:09	11:13	-	11:20	11:25	11:31	-	11:41
♿ **10A**	11:30	11:35	11:39	11:43	-	11:50	11:55	12:01	-	12:11
PM Service										
♿ **10A**	12:00	12:05	12:09	12:13	-	12:20	12:25	12:31	-	12:41
♿ **10A**	12:30	12:35	12:39	12:43	-	12:50	12:55	1:01	-	1:11
♿ **10A**	1:00	1:05	1:09	1:13	-	1:20	1:25	1:31	-	1:41
♿ **10A**	1:30	1:35	1:39	1:43	-	1:50	1:55	2:01	-	2:11
♿ **10A**	2:00	2:05	2:09	2:13	-	2:20	2:25	2:31	-	2:41
♿ **10A**	2:32	2:37	2:41	2:45	-	2:52	2:57	3:03	-	3:13
♿ **10A**	3:00	3:05	3:09	3:14	-	3:22	3:27	3:33	-	3:44
♿ **10A**	3:30	3:35	3:39	3:44	-	3:52	3:57	4:03	-	4:14
♿ **10A**	4:00	4:05	4:09	4:14	-	4:22	4:27	4:33	-	4:44
♿ **10A**	4:30	4:34	4:39	4:46	-	4:54	4:59	5:06	-	5:17
♿ **10A**	5:00	5:04	5:09	5:16	-	5:24	5:29	5:36	-	5:47
♿ **10A**	5:31	5:35	5:41	5:45	-	5:54	5:59	6:05	-	6:15
♿ **10A**	6:00	6:04	6:10	6:14	-	6:23	6:28	6:34	-	6:44
♿ **10A**	6:30	6:34	6:39	6:42	-	6:49	6:54	6:59	-	7:07
♿ **10A**	7:00	7:04	7:09	7:12	-	7:19	7:24	7:29	-	7:37
♿ **10A**	7:30	7:34	7:39	7:42	-	7:49	7:54	7:59	-	8:07
♿ **10A**	8:00	8:04	8:09	8:12	-	8:19	8:24	8:29	-	8:37
♿ **10A**	9:00	9:04	9:07	9:11	-	9:17	9:22	9:27	-	9:35
♿ **10A**	10:00	10:04	10:07	10:11	-	10:17	10:22	10:27	-	10:35
♿ **10A**	11:00	11:04	11:07	11:11	-	11:17	11:22	11:27	-	11:35
After Midnight Service										
♿ **10A**	12:00	12:04	12:07	12:10	-	12:16	12:20	12:25	-	12:32

♿ — Trip operates with wheelchair-accessible or lift-equipped bus.

10

A,E Hunting Towers-Pentagon Line

Between
Hunting Towers
Arlandria
Downtown
Alexandria
South Arlington
Braddock Road
stationCrystal City
Del Ray Pentagon
station

B,C,D Alexandria-Arlington Line

Between
Hunting Towers
Buckingham
Downtown
Alexandria Ballson
Common
Braddock Road
station Ballston-MU
station
Del Ray Arlington
Hospital
Arlandria East Falls
Church station
Arna Valley Seven
Corners Center
Parkfairfax
Shirlington

Effective as of
June 25, 2000

**Washington
Metropolitan Area
Transit Authority**

*A District of Columbia,
Maryland and Virginia
Transit Partnership*

Hunting Towers-Pentagon Line

Weekday Southbound

Route Number	Pentagon	Lynn St. & Army Navy Dr.	23rd & Fern Sts.	Mount Vernon & Executive Aves.	Mount Vernon & Hume Aves.	Monroe & Dewitt Aves. (DEL RAY)	Braddock Rd.	PENDLE-TON & COLUM-BUS Sts.	Wash-ington & King Sts.	S.Wash. St. & entrance to HUNTING TOWERS
AM Service										
♿ 10A	5:28	-	5:37	5:42	5:46	-	5:54	5:57	6:00	6:05
♿ 10A	5:58	-	6:07	6:12	6:16	-	6:24	6:27	6:30	6:35
♿ 10A	6:28	-	6:37	6:42	6:46	-	6:54	6:57	7:00	7:05
♿ 10A	6:50	-	7:01	7:06	7:11	-	7:20	7:23	7:28	7:33
♿ 10A	7:22	-	7:33	7:38	7:43	-	7:52	7:55	8:00	8:05
♿ 10A	7:52	-	8:03	8:08	8:13	-	8:22	8:25	8:30	8:35
♿ 10A	8:22	-	8:33	8:38	8:43	-	8:52	8:55	9:00	9:05
♿ 10A	8:52	-	9:03	9:08	9:13	-	9:22	9:25	9:30	9:35
♿ 10A	9:25	-	9:35	9:40	9:45	-	9:52	9:55	9:59	10:05
♿ 10A	9:55	-	10:05	10:10	10:15	-	10:22	10:25	10:29	10:35
♿ 10A	10:25	-	10:35	10:40	10:45	-	10:52	10:55	10:59	11:05
♿ 10A	10:55	-	11:05	11:10	11:15	-	11:22	11:25	11:29	11:35
♿ 10A	11:25	-	11:35	11:40	11:45	-	11:52	11:56	12:00	12:07
♿ 10A	11:53	-	12:03	12:08	12:13	-	12:20	12:24	12:28	12:35
PM Service										
♿ 10A	12:23	-	12:33	12:38	12:43	-	12:50	12:54	12:58	1:05
♿ 10A	12:53	-	1:03	1:08	1:13	-	1:20	1:24	1:28	1:35
♿ 10A	1:23	-	1:33	1:38	1:43	-	1:50	1:54	1:58	2:05
♿ 10A	1:53	-	2:03	2:08	2:13	-	2:20	2:24	2:28	2:35
♿ 10A	2:23	-	2:33	2:38	2:43	-	2:50	2:54	2:58	3:05
♿ 10A	2:53	-	3:03	3:08	3:13	-	3:20	3:24	3:28	3:35
♿ 10A	3:23	-	3:33	3:38	3:43	-	3:50	3:54	3:58	4:05
♿ 10A	3:53	-	4:03	4:08	4:13	-	4:20	4:24	4:28	4:35
10A	4:10	-	4:22	4:29	4:35	-	4:43	4:47	4:52	5:00
♿ 10E	4:23	4:29	-	4:36	4:42	4:48	-	-	-	-
♿ 10E	4:33	4:39	-	4:46	4:52	4:58	-	-	-	-
10A	4:42	-	4:54	5:01	5:07	-	5:15	5:19	5:24	5:35
♿ 10E	4:57	5:03	-	5:10	5:16	5:22	-	-	-	-
10E	5:02	5:08	-	5:15	5:21	5:27	-	-	-	-
♿ 10A	5:12	-	5:24	5:31	5:37	-	5:45	5:49	5:54	6:05
♿ 10E	5:22	5:28	-	5:35	5:41	5:47	-	-	-	-
♿ 10E	5:34	5:40	-	5:47	5:53	5:59	-	-	-	-
♿ 10A	5:46	-	5:58	6:05	6:11	-	6:19	6:23	6:28	6:39
♿ 10E	6:03	6:09	-	6:16	6:22	6:28	-	-	-	-
♿ 10A	6:25	-	6:35	6:40	6:45	-	6:52	6:56	7:00	7:05
♿ 10E	6:40	6:45	-	6:51	6:57	7:03	-	-	-	-
♿ 10A	6:55	-	7:05	7:10	7:15	-	7:22	7:26	7:30	7:35
♿ 10A	7:25	-	7:35	7:40	7:45	-	7:52	7:56	8:00	8:05
♿ 10A	7:55	-	8:05	8:10	8:15	-	8:22	8:26	8:30	8:35
♿ 10A	8:28	-	8:37	8:42	8:47	-	8:53	8:57	9:00	9:05
♿ 10A	8:58	-	9:07	9:12	9:17	-	9:23	9:27	9:30	9:35
♿ 10A	9:48	-	9:57	10:02	10:07	-	10:13	10:17	10:20	10:25
♿ 10A	10:43	-	10:52	10:57	11:02	-	11:08	11:12	11:15	11:20
♿ 10A	11:46	-	11:55	11:59	12:03	-	12:09	12:12	12:15	12:20
After Midnight Service										
♿ 10A/	12:35	-	12:44	12:48	12:52	-	12:58	1:01	-	-
❍ 10A/	1:30	-	1:39	1:43	1:47	-	1:53	1:56	-	-
❍ 10A/	2:30	-	2:39	2:43	2:47	-	2:53	2:56	-	-

♿ — Trip operates with wheelchair-accessible or lift-equipped bus.

❍ — Trip operates Friday only, with wheelchair-accessible or lift-equipped bus.

Hunting Towers-Pentagon Line

Saturday Northbound

	Route Number	S.Washington St. & entrance to Hunting Towers	Washington & King Sts.	Pendleton & Columbus Sts.	Braddock Rd.	Mount Vernon & Hume Aves.	Mount Vernon & Executive Aves.	23rd & Fern Sts.	PENTAGON
					AM Service				
♿	**10A**	-	-	5:18	5:21	5:26	5:30	5:35	5:43
♿	**10A**	5:50	5:54	5:57	5:59	6:04	6:08	6:13	6:21
♿	**10A**	6:30	6:34	6:37	6:39	6:44	6:48	6:53	7:01
♿	**10A**	7:00	7:04	7:07	7:09	7:14	7:18	7:23	7:31
♿	**10A**	7:30	7:34	7:37	7:39	7:44	7:48	7:53	8:01
♿	**10A**	8:00	8:04	8:08	8:11	8:16	8:20	8:25	8:33
♿	**10A**	8:30	8:34	8:38	8:41	8:46	8:50	8:55	9:03
♿	**10A**	9:00	9:04	9:08	9:11	9:16	9:20	9:25	9:33
♿	**10A**	9:30	9:34	9:38	9:41	9:46	9:50	9:55	10:03
♿	**10A**	10:00	10:05	10:10	10:13	10:19	10:23	10:28	10:36
♿	**10A**	10:30	10:35	10:40	10:43	10:49	10:53	10:58	11:06
♿	**10A**	11:00	11:05	11:10	11:13	11:19	11:23	11:28	11:36
♿	**10A**	11:30	11:35	11:40	11:43	11:49	11:53	11:58	12:06
					PM Service				
♿	**10A**	12:00	12:05	12:10	12:13	12:19	12:23	12:28	12:36
♿	**10A**	12:30	12:35	12:40	12:43	12:49	12:54	12:59	1:08
♿	**10A**	1:00	1:05	1:10	1:13	1:19	1:24	1:29	1:38
♿	**10A**	1:30	1:35	1:40	1:43	1:49	1:54	1:59	2:08
♿	**10A**	2:00	2:05	2:10	2:13	2:19	2:24	2:29	2:38
♿	**10A**	2:30	2:35	2:40	2:43	2:49	2:54	2:59	3:08
♿	**10A**	3:00	3:05	3:10	3:13	3:20	3:25	3:30	3:38
♿	**10A**	3:30	3:35	3:40	3:43	3:50	3:55	4:00	4:08
♿	**10A**	4:00	4:05	4:10	4:13	4:20	4:25	4:30	4:38
♿	**10A**	4:30	4:35	4:40	4:43	4:50	4:55	5:00	5:08
♿	**10A**	5:00	5:05	5:10	5:13	5:20	5:25	5:30	5:38
♿	**10A**	5:30	5:35	5:39	5:42	5:48	5:52	5:57	6:04
♿	**10A**	6:00	6:05	6:09	6:12	6:18	6:22	6:27	6:34
♿	**10A**	6:40	6:45	6:49	6:52	6:58	7:02	7:07	7:14
♿	**10A**	7:20	7:25	7:29	7:32	7:38	7:42	7:47	7:54
♿	**10A**	8:00	8:04	8:08	8:11	8:16	8:20	8:24	8:31
♿	**10A**	9:00	9:04	9:08	9:11	9:16	9:20	9:24	9:31
♿	**10A**	10:00	10:04	10:08	10:11	10:16	10:20	10:24	10:31
♿	**10A**	11:00	11:04	11:08	11:11	11:16	11:20	11:24	11:31
					After Midnight Service				
♿	**10A**	12:00	12:04	12:08	12:11	12:16	12:20	12:24	12:31

♿ — Trip operates with wheelchair-accessible or lift-equipped bus.

10

A,E Hunting Towers-Pentagon Line

Between
Hunting Towers
Arlandria
Downtown
Alexandria
South Arlington
Braddock Road
stationCrystal City
Del Ray Pentagon
station

B,C,D Alexandria-Arlington Line

Between
Hunting Towers
Buckingham
Downtown
Alexandria Ballson
Common
Braddock Road
station Ballston-MU
station
Del Ray Arlington
Hospital
Arlandria East Falls
Church station
Arna Valley Seven
Corners Center
Parkfairfax
Shirlington

Effective as of
June 25, 2000

Washington Metropolitan Area Transit Authority

A District of Columbia, Maryland and Virginia Transit Partnership

Hunting Towers-Pentagon Line

Saturday Southbound

	Route Number	Pentagon Ⓜ	23rd & Fern Sts.	Mount Vernon & Executive Aves.	Mount Vernon & Hume Aves.	Braddock Rd. Ⓜ	Pendleton & Columbus Sts.	Wash-ington & King Sts.	S.Wash-ington St. & entrance to HUNTING TOWERS
					AM Service				
♿	**10A**	5:53	6:01	6:06	6:10	6:16	6:19	6:21	6:25
♿	**10A**	6:33	6:41	6:46	6:50	6:56	6:59	7:01	7:05
♿	**10A**	7:13	7:21	7:26	7:30	7:36	7:39	7:41	7:45
♿	**10A**	7:49	7:57	8:02	8:06	8:12	8:15	8:17	8:21
♿	**10A**	8:29	8:38	8:43	8:47	8:53	8:57	9:00	9:05
♿	**10A**	8:59	9:08	9:13	9:17	9:23	9:27	9:30	9:35
♿	**10A**	9:29	9:38	9:43	9:47	9:53	9:57	10:00	10:05
♿	**10A**	9:59	10:08	10:13	10:17	10:23	10:27	10:30	10:35
♿	**10A**	10:26	10:35	10:40	10:44	10:50	10:54	10:57	11:02
♿	**10A**	10:56	11:05	11:10	11:14	11:21	11:25	11:29	11:35
♿	**10A**	11:26	11:35	11:40	11:44	11:51	11:55	11:59	12:05
♿	**10A**	11:56	12:05	12:10	12:14	12:21	12:25	12:29	12:35
					PM Service				
♿	**10A**	12:26	12:35	12:40	12:44	12:51	12:55	12:59	1:05
♿	**10A**	12:56	1:05	1:10	1:14	1:21	1:25	1:29	1:35
♿	**10A**	1:26	1:35	1:40	1:44	1:51	1:55	1:59	2:05
♿	**10A**	1:56	2:05	2:10	2:14	2:21	2:25	2:29	2:35
♿	**10A**	2:26	2:35	2:40	2:44	2:51	2:55	2:59	3:05
♿	**10A**	2:54	3:03	3:08	3:12	3:19	3:23	3:27	3:33
♿	**10A**	3:24	3:34	3:39	3:44	3:51	3:55	3:58	4:05
♿	**10A**	3:54	4:04	4:09	4:14	4:21	4:25	4:28	4:35
♿	**10A**	4:24	4:34	4:39	4:44	4:51	4:55	4:58	5:05
♿	**10A**	4:56	5:06	5:11	5:16	5:23	5:27	5:30	5:37
♿	**10A**	5:26	5:35	5:40	5:45	5:52	5:56	5:59	6:05
♿	**10A**	5:56	6:05	6:10	6:15	6:22	6:26	6:29	6:35
♿	**10A**	6:26	6:35	6:40	6:45	6:52	6:56	6:59	7:05
♿	**10A**	6:59	7:08	7:13	7:18	7:25	7:29	7:32	7:38
♿	**10A**	7:29	7:37	7:42	7:46	7:52	7:56	8:00	8:05
♿	**10A**	8:09	8:17	8:22	8:26	8:32	8:36	8:40	8:45
♿	**10A**	8:49	8:57	9:02	9:06	9:12	9:16	9:20	9:25
♿	**10A**	9:51	9:59	10:04	10:08	10:13	10:17	10:20	10:25
♿	**10A**	10:51	10:59	11:04	11:08	11:13	11:17	11:20	11:25
♿	**10A**	11:35	11:43	11:48	11:52	11:57	12:01	12:04	12:09
					After Midnight Service				
♿	**10A**	12:35	12:43	12:48	12:52	12:57	1:01	1:04	1:09
♿	**10A**/	1:30	1:38	1:43	1:47	1:52	1:56	-	-
♿	**10A**/	2:30	2:38	2:43	2:47	2:52	2:56	-	-

♿ — Trip operates with wheelchair-accessible or lift-equipped bus.

10

A,E Hunting Towers-Pentagon Line

Between
Hunting Towers
Arlandria
Downtown
Alexandria
South Arlington
Braddock Road
stationCrystal City
Del Ray Pentagon
station

B,C,D Alexandria-Arlington Line

Between
Hunting Towers
Buckingham
Downtown
Alexandria Ballson
Common
Braddock Road
station Ballston-MU
station
Del Ray Arlington
Hospital
Arlandria East Falls
Church station
Arna Valley Seven
Corners Center
Parkfairfax
Shirlington

Effective as of
June 25, 2000

**Washington
Metropolitan Area
Transit Authority**

*A District of Columbia,
Maryland and Virginia
Transit Partnership*

Hunting Towers-Pentagon Line

Sunday Northbound

	Route Number	S.Washington St. & entrance to Hunting Towers	Washington & King Sts.	Pendleton & Columbus Sts.	Braddock Rd.	Mount Vernon & Hume Aves.	Mount Vernon & Executive Aves.	23rd & Fern Sts.	PENTAGON
					AM Service				
♿	**10A**	6:15	6:19	6:22	6:25	6:30	6:33	6:38	6:45
♿	**10A**	7:15	7:19	7:22	7:25	7:30	7:33	7:38	7:45
♿	**10A**	8:15	8:20	8:23	8:27	8:32	8:36	8:40	8:48
♿	**10A**	9:15	9:20	9:23	9:27	9:32	9:36	9:40	9:48
♿	**10A**	10:15	10:20	10:23	10:27	10:32	10:36	10:40	10:48
♿	**10A**	11:15	11:20	11:23	11:28	11:34	11:39	11:44	11:52
					PM Service				
♿	**10A**	12:15	12:20	12:23	12:28	12:34	12:39	12:44	12:52
♿	**10A**	1:15	1:20	1:23	1:28	1:34	1:39	1:44	1:52
♿	**10A**	2:15	2:20	2:23	2:28	2:34	2:39	2:44	2:52
♿	**10A**	3:15	3:20	3:23	3:28	3:34	3:39	3:44	3:52
♿	**10A**	4:15	4:20	4:23	4:28	4:34	4:39	4:44	4:52
♿	**10A**	5:15	5:20	5:23	5:28	5:34	5:39	5:44	5:52
♿	**10A**	6:15	6:20	6:23	6:28	6:34	6:39	6:44	6:52
♿	**10A**	7:20	7:24	7:27	7:32	7:38	7:42	7:47	7:54
♿	**10A**	8:18	8:22	8:25	8:30	8:36	8:40	8:45	8:52
♿	**10A**	9:15	9:19	9:22	9:27	9:33	9:37	9:42	9:49
♿	**10A**	10:15	10:19	10:22	10:27	10:33	10:37	10:42	10:49

♿ — Trip operates with wheelchair-accessible or lift-equipped bus.

Sunday Southbound

	Route Number	Pentagon	23rd & Fern Sts.	Mount Vernon & Executive Aves.	Mount Vernon & Hume Aves.	Braddock Rd.	Pendleton & Columbus Sts.	Washington & King Sts.	S.Washington St. & entrance to HUNTING TOWERS
					AM Service				
♿	**10A**	7:05	7:13	7:17	7:22	7:28	7:32	7:35	7:40
♿	**10A**	8:05	8:13	8:17	8:22	8:28	8:32	8:35	8:40
♿	**10A**	9:05	9:13	9:17	9:22	9:28	9:32	9:35	9:40
♿	**10A**	10:05	10:13	10:17	10:22	10:28	10:32	10:35	10:40
♿	**10A**	11:02	11:10	11:15	11:20	11:27	11:31	11:34	11:40
					PM Service				
♿	**10A**	12:02	12:10	12:15	12:20	12:27	12:31	12:34	12:40
♿	**10A**	1:02	1:10	1:15	1:20	1:27	1:31	1:34	1:40
♿	**10A**	2:02	2:11	2:16	2:20	2:26	2:30	2:33	2:40
♿	**10A**	3:02	3:11	3:16	3:20	3:26	3:30	3:33	3:40
♿	**10A**	4:02	4:11	4:16	4:20	4:26	4:30	4:33	4:40
♿	**10A**	5:03	5:13	5:18	5:22	5:28	5:32	5:35	5:40
♿	**10A**	6:03	6:13	6:18	6:22	6:28	6:32	6:35	6:40
♿	**10A**	7:05	7:13	7:18	7:22	7:28	7:32	7:35	7:40
♿	**10A**	8:05	8:13	8:18	8:22	8:28	8:32	8:35	8:40
♿	**10A**	9:05	9:13	9:18	9:22	9:28	9:32	9:35	9:40
♿	**10A**	10:05	10:13	10:18	10:22	10:28	10:32	10:35	10:40
♿	**10A**	11:05	11:13	11:18	11:22	11:28	11:32	11:35	11:40

♿ — Trip operates with wheelchair-accessible or lift-equipped bus.

10

A,E Hunting Towers-Pentagon Line

Between
Hunting Towers
Arlandria
Downtown
Alexandria
South Arlington
Braddock Road
stationCrystal City
Del Ray Pentagon
station

B,C,D Alexandria-Arlington Line

Between
Hunting Towers
Buckingham
Downtown
Alexandria Ballson
Common
Braddock Road
station Ballston-MU
station
Del Ray Arlington
Hospital
Arlandria East Falls
Church station
Arna Valley Seven
Corners Center
Parkfairfax
Shirlington

Effective as of
June 25, 2000

Washington Metropolitan Area Transit Authority

A District of Columbia, Maryland and Virginia Transit Partnership

Alexandria-Arlington Line

Weekday Eastbound

Route Number	East Falls Church Ⓜ	Williamsburg Blvd. & Little Falls Rd.	George Mason Dr. & Lee Hwy.	Ballston-MU Ⓜ	Walter Reed Dr. & Columbia Pike	Quincy & 28th Sts. (Shirlington)	Mount Vernon & Executive Aves.	Mount Vernon & Hume Aves.	Braddock Rd. Ⓜ	PENDLETON & COLUMBUS STS.	Washington & King Sts.	S. Washington St. & entrance to HUNTING TOWERS
						AM Service						
♿ **10B**	-	-	-	-	-	5:47	5:57	6:01	6:09	6:12	6:16	6:21
♿ **10B**	-	-	5:50	5:58	6:09	6:17	6:27	6:31	6:39	6:42	6:46	6:51
♿ **10C**	6:02	6:09	6:16	6:24	6:35	6:43	6:53	6:57	7:05	7:08	7:12	7:17
♿ **10C**	6:28	6:37	6:43	6:52	7:05	7:14	7:26	7:31	7:40	7:43	7:49	7:54
♿ **10C**	6:58	7:07	7:13	7:22	7:35	7:44	7:56	8:01	8:10	8:13	8:19	8:24
♿ **10C**	7:28	7:37	7:43	7:52	8:05	8:14	8:26	8:31	8:40	8:43	8:49	8:54
♿ **10C**	7:58	8:07	8:13	8:22	8:35	8:44	8:56	9:01	9:10	9:13	9:19	9:24
♿ **10C**	8:33	8:41	8:47	8:56	9:09	9:18	9:29	9:34	9:41	9:44	9:49	9:55
♿ **10B**	-	-	9:13	9:22	9:35	9:44	9:55	10:00	10:07	10:10	10:15	10:21
♿ **10C**	9:29	9:37	9:43	9:52	10:05	10:14	10:25	10:30	10:37	10:40	10:45	10:51
♿ **10B**	-	-	10:13	10:22	10:35	10:44	10:55	11:00	11:07	11:10	11:15	11:21
♿ **10C**	10:29	10:37	10:43	10:52	11:05	11:14	11:25	11:30	11:37	11:40	11:45	11:51
♿ **10B**	-	-	11:15	11:24	11:36	11:44	11:53	11:58	12:05	12:09	12:15	12:22
♿ **10C**	11:33	11:40	11:45	11:54	12:06	12:14	12:23	12:28	12:35	12:39	12:45	12:52
						PM Service						
♿ **10B**	-	-	12:15	12:24	12:36	12:44	12:53	12:58	1:05	1:09	1:15	1:22
♿ **10C**	12:33	12:40	12:45	12:54	1:06	1:14	1:23	1:28	1:35	1:39	1:45	1:52
♿ **10B**	-	-	1:15	1:24	1:36	1:44	1:53	1:58	2:05	2:09	2:15	2:22
♿ **10C**	1:33	1:40	1:45	1:54	2:06	2:14	2:23	2:28	2:35	2:39	2:45	2:52
♿ **10B**	-	-	2:16	2:24	2:36	2:44	2:53	2:58	3:05	3:09	3:15	3:22
♿ **10C**	2:34	2:41	2:46	2:54	3:06	3:14	3:23	3:28	3:35	3:39	3:45	3:52
♿ **10B**	-	-	3:16	3:24	3:36	3:44	3:53	3:58	4:05	4:09	4:15	4:22
♿ **10C**	3:28	3:36	3:41	3:50	4:03	4:12	4:23	4:29	4:37	4:41	4:48	4:56
♿ **10C**	3:46	3:54	3:59	4:08	4:21	4:30	4:41	4:47	4:55	4:59	5:06	5:14
♿ **10C**	4:16	4:24	4:31	4:41	4:57	5:05	5:16	5:22	5:30	5:34	5:41	5:52
♿ **10C**	4:48	4:56	5:03	5:13	5:29	5:37	5:48	5:54	6:02	6:06	6:13	6:24
♿ **10C**	5:27	5:35	5:41	5:50	6:04	6:12	6:22	6:28	6:35	6:39	6:46	6:52
♿ **10C**	6:07	6:13	6:18	6:26	6:38	6:46	6:55	7:00	7:07	7:11	7:17	7:22
♿ **10C**	6:37	6:43	6:48	6:56	7:08	7:16	7:25	7:30	7:37	7:41	7:47	7:52
10C	7:07	7:13	7:18	7:26	7:38	7:46	7:55	8:00	8:07	8:11	8:17	8:22
♿ **10C**	7:43	7:49	7:54	8:02	8:13	8:21	8:30	8:35	8:41	8:45	8:50	8:55
♿ **10B/**	-	-	8:21	8:29	8:40	8:48	8:57	9:02	9:08	9:12	-	-
♿ **10C**	8:43	8:49	8:54	9:02	9:12	9:19	9:27	9:32	9:38	9:42	9:47	9:52
♿ **10B/**	-	-	9:24	9:32	9:42	9:49	9:57	10:02	10:08	10:12	-	-
♿ **10C**	9:43	9:49	9:54	10:02	10:12	10:19	10:27	10:32	10:38	10:42	10:47	10:52
♿ **10C**	10:48	10:54	10:59	11:07	11:17	11:24	11:32	11:37	11:43	11:47	11:52	11:57
♿ **10B**	-	-	11:59	12:06	12:15	12:22	12:29	12:33	12:39	12:42	12:46	12:51
♿ **10B/**	-	-	12:41	12:48	12:57	1:04	1:11	1:15	1:21	1:24	-	-
❍ **10B/**	-	-	1:32	1:39	1:48	1:55	2:02	2:06	2:12	2:15	-	-
❍ **10B/**	-	-	2:32	2:39	2:48	2:55	3:02	3:06	3:12	3:15	-	-

♿ — Trip operates with wheelchair-accessible or lift-equipped bus.

❍ — Trip operates Friday only, with wheelchair-accessible or lift-equipped bus.

10

A,E Hunting Towers-Pentagon Line

Between
Hunting Towers
Arlandria
Downtown
Alexandria
South Arlington
Braddock Road
stationCrystal City
Del Ray Pentagon
station

B,C,D Alexandria-Arlington Line

Between
Hunting Towers
Buckingham
Downtown
Alexandria Ballson
Common
Braddock Road
station Ballston-MU
station
Del Ray Arlington
Hospital
Arlandria East Falls
Church station
Arna Valley Seven
Corners Center
Parkfairfax
Shirlington

Effective as of
June 25, 2000

**Washington
Metropolitan Area
Transit Authority**

*A District of Columbia,
Maryland and Virginia
Transit Partnership*

Alexandria-Arlington Line

Weekday Westbound

Route Number	S. Washington St. & entrance to Hunting Towers	Washington & King Sts.	Pendleton & Columbus Sts.	Braddock Rd. Ⓜ	Mount Vernon & Hume Aves.	Mount Vernon & Executive Aves.	Quincy & 28th Sts. (Shirlington)	Walter Reed Dr. & Columbia Pike	Ballston-MU Ⓜ	GEORGE MASON DR. & LEE HWY.	Little Falls Rd. & Williamsburg Blvd.	EAST FALLS CHURCH Ⓜ
AM Service												
♿ **10C**	-	-	-	5:10	5:16	5:21	5:31	5:38	5:48	6:00	6:05	6:11
♿ **10C**	5:31	5:35	5:38	5:40	5:46	5:51	6:01	6:08	6:18	6:30	6:35	6:41
♿ **10C**	5:57	6:01	6:05	6:07	6:13	6:18	6:29	6:36	6:48	7:00	7:05	7:11
♿ **10C**	6:23	6:28	6:32	6:35	6:41	6:46	6:58	7:07	7:19	7:31	7:36	7:42
♿ **10C**	6:57	7:02	7:06	7:09	7:15	7:20	7:32	7:41	7:53	8:05	8:10	8:16
♿ **10B**	7:20	7:25	7:29	7:32	7:38	7:43	7:55	8:04	8:16	8:28	-	-
♿ **10C**	7:42	7:47	7:51	7:54	8:01	8:07	8:19	8:28	8:40	8:50	8:55	9:01
♿ **10B**	8:15	8:20	8:24	8:27	8:34	8:40	8:52	9:01	9:13	9:23	-	-
♿ **10C**	8:44	8:49	8:53	8:57	9:04	9:10	9:22	9:31	9:42	9:51	9:56	10:02
♿ **10B**	9:15	9:20	9:24	9:28	9:35	9:41	9:53	10:02	10:13	10:22	-	-
♿ **10C**	9:45	9:50	9:54	9:58	10:05	10:11	10:23	10:32	10:43	10:52	10:57	11:03
♿ **10B**	10:15	10:20	10:24	10:28	10:35	10:41	10:53	11:02	11:13	11:22	-	-
♿ **10C**	10:46	10:51	10:55	10:59	11:06	11:11	11:22	11:30	11:40	11:49	11:54	12:00
♿ **10B**	11:15	11:20	11:24	11:28	11:35	11:40	11:51	11:59	12:09	12:18	-	-
♿ **10C**	11:45	11:50	11:54	11:58	12:05	12:10	12:21	12:29	12:39	12:48	12:53	12:59
♿ **10B**	12:15	12:20	12:24	12:28	12:35	12:40	12:51	12:59	1:09	1:18	-	-
♿ **10C**	12:45	12:50	12:54	12:58	1:05	1:10	1:21	1:29	1:39	1:48	1:53	1:59
♿ **10B**	1:15	1:20	1:24	1:28	1:35	1:40	1:51	1:59	2:09	2:18	-	-
♿ **10C**	1:45	1:50	1:54	1:58	2:05	2:10	2:21	2:29	2:39	2:48	2:53	2:59
♿ **10C**	2:15	2:20	2:24	2:28	2:35	2:40	2:51	2:59	3:09	3:18	3:23	3:29
♿ **10C**	2:43	2:48	2:53	2:57	3:05	3:10	3:21	3:30	3:42	3:51	3:56	4:01
♿ **10C**	3:15	3:20	3:25	3:29	3:37	3:42	3:53	4:02	4:14	4:23	4:28	4:33
♿ **10C**	3:45	3:50	3:55	3:59	4:07	4:12	4:23	4:32	4:44	4:53	4:58	5:03
♿ **10C**	4:13	4:17	4:23	4:29	4:37	4:42	4:56	5:05	5:17	5:26	5:32	5:38
♿ **10C**	4:45	4:49	4:55	5:01	5:09	5:14	5:28	5:37	5:49	5:58	6:04	6:10
10C	5:15	5:19	5:25	5:31	5:39	5:44	5:58	6:07	6:19	6:28	6:34	6:40
10B	5:45	5:49	5:54	5:59	6:08	6:13	6:25	6:33	6:43	6:52	-	-
♿ **10C**	6:19	6:23	6:27	6:31	6:38	6:43	6:53	7:01	7:10	7:19	7:25	7:31
♿ **10B**	6:45	6:49	6:53	6:57	7:04	7:09	7:19	7:27	7:36	7:45	-	-
♿ **10C**	7:15	7:19	7:23	7:27	7:34	7:39	7:49	7:57	8:06	8:15	8:21	8:27
♿ **10B**	7:45	7:49	7:53	7:57	8:04	8:09	8:19	8:27	8:36	8:45	-	-
♿ **10C**	8:15	8:19	8:23	8:27	8:34	8:39	8:49	8:57	9:06	9:15	9:21	9:27
♿ **10B**	8:40	8:44	8:48	8:51	8:57	9:02	9:11	9:19	9:27	9:34	-	-
♿ **10B**	9:30	9:34	9:38	9:41	9:47	9:52	10:01	10:09	10:17	10:24	-	-
♿ **10B**	10:30	10:34	10:38	10:41	10:47	10:52	11:01	11:09	11:17	11:24	-	-
♿ **10B**	11:38	11:42	11:46	11:48	11:54	11:58	12:05	12:13	12:21	12:28	-	-
After Midnight Service												
❍ **10B**	12:30	12:34	12:38	12:40	12:46	12:50	12:57	1:05	1:13	1:20	-	-
❍ **10B**	1:30	1:34	1:38	1:40	1:46	1:50	1:57	2:05	2:13	2:20	-	-

♿ — Trip operates with wheelchair-accessible or lift-equipped bus.
❍ — Trip operates Friday only, with wheelchair-accessible or lift-equipped bus.

10

A,E Hunting Towers-Pentagon Line

Between
Hunting Towers
Arlandria
Downtown
Alexandria
South Arlington
Braddock Road
stationCrystal City
Del Ray Pentagon
station

B,C,D Alexandria-Arlington Line

Between
Hunting Towers
Buckingham
Downtown
Alexandria Ballson
Common
Braddock Road
station Ballston-MU
station
Del Ray Arlington
Hospital
Arlandria East Falls
Church station
Arna Valley Seven
Corners Center
Parkfairfax
Shirlington

Effective as of
June 25, 2000

**Washington
Metropolitan Area
Transit Authority**

*A District of Columbia,
Maryland and Virginia
Transit Partnership*

10

A,E Hunting Towers-Pentagon Line

Between
Hunting Towers
Arlandria
Downtown
Alexandria
South Arlington
Braddock Road
stationCrystal City
Del Ray Pentagon
station

B,C,D Alexandria-Arlington Line

Between
Hunting Towers
Buckingham
Downtown
Alexandria Ballson
Common
Braddock Road
station Ballston-MU
station
Del Ray Arlington
Hospital
Arlandria East Falls
Church station
Arna Valley Seven
Corners Center
Parkfairfax
Shirlington

Effective as of
June 25, 2000

Washington Metropolitan Area Transit Authority

A District of Columbia, Maryland and Virginia Transit Partnership

Alexandria-Arlington Line

Saturday Eastbound

Route Number	Seven Corners Center	East Falls Church	Williamsburg Blvd. & Little Falls Rd.	George Mason Dr. & Lee Hwy.	Ballston MU	Walter Reed Dr. & Columbia Pike	Quincy & 28th Sts. (Shirlington)	Mount Vernon & Executive Aves.	Mount Vernon & Hume Aves.	Braddock Rd.	PENDLETON & COLUMBUS STS.	Washington & King Sts.	S. Wash. St. & entrance to HUNTING TOWERS
AM Service													
♿ 10B	-	-	-	-	-	-	6:18	6:26	6:30	6:36	6:39	6:41	6:45
♿ 10B	-	-	-	6:35	6:42	6:51	6:58	7:06	7:10	7:16	7:19	7:21	7:25
♿ 10B	-	-	-	7:15	7:22	7:31	7:38	7:46	7:50	7:56	7:59	8:01	8:05
♿ 10B	-	-	-	7:48	7:55	8:06	8:13	8:23	8:27	8:33	8:36	8:40	8:45
♿ 10B	-	-	-	8:24	8:31	8:42	8:49	8:59	9:03	9:09	9:12	9:16	9:21
♿ 10D	8:32	8:43	8:47	8:52	8:59	9:10	9:17	9:27	9:31	9:37	9:40	9:44	9:49
♿ 10B	-	-	-	9:24	9:31	9:42	9:49	9:59	10:03	10:09	10:12	10:16	10:21
♿ 10D	9:32	9:43	9:47	9:52	9:59	10:10	10:17	10:27	10:31	10:37	10:40	10:44	10:49
♿ 10B	-	-	-	10:18	10:26	10:38	10:46	10:55	10:59	11:06	11:09	11:14	11:20
♿ 10D	10:25	10:36	10:42	10:48	10:56	11:08	11:16	11:25	11:29	11:36	11:39	11:44	11:50
♿ 10B	-	-	-	11:18	11:26	11:38	11:46	11:55	11:59	12:06	12:09	12:14	12:20
♿ 10D	11:25	11:36	11:42	11:48	11:56	12:08	12:16	12:25	12:29	12:36	12:39	12:44	12:50
PM Service													
♿ 10B	-	-	-	12:18	12:26	12:38	12:46	12:55	12:59	1:06	1:09	1:14	1:20
♿ 10D	12:25	12:36	12:42	12:48	12:56	1:08	1:16	1:25	1:29	1:36	1:39	1:44	1:50
♿ 10B	-	-	-	1:18	1:26	1:38	1:46	1:55	1:59	2:06	2:09	2:14	2:20
♿ 10D	1:25	1:36	1:42	1:48	1:56	2:08	2:16	2:25	2:29	2:36	2:39	2:44	2:50
♿ 10B	-	-	-	2:18	2:26	2:38	2:46	2:55	2:59	3:06	3:09	3:14	3:20
♿ 10D	2:24	2:35	2:41	2:48	2:56	3:08	3:15	3:24	3:29	3:36	3:39	3:43	3:50
♿ 10B	-	-	-	3:18	3:26	3:38	3:45	3:54	3:59	4:06	4:09	4:13	4:20
♿ 10D	3:24	3:35	3:41	3:48	3:56	4:08	4:15	4:24	4:29	4:36	4:39	4:43	4:50
♿ 10B	-	-	-	4:18	4:26	4:38	4:45	4:54	4:59	5:06	5:09	5:13	5:20
♿ 10D	4:24	4:35	4:41	4:48	4:55	5:08	5:16	5:25	5:30	5:37	5:40	5:44	5:50
♿ 10B	-	-	-	5:18	5:25	5:38	5:46	5:55	6:00	6:07	6:10	6:14	6:20
♿ 10D	5:24	5:35	5:41	5:48	5:55	6:08	6:16	6:25	6:30	6:37	6:40	6:44	6:50
♿ 10B	-	-	-	6:18	6:25	6:38	6:46	6:55	7:00	7:07	7:10	7:14	7:20
♿ 10D	6:33	6:44	6:49	6:55	7:02	7:13	7:19	7:27	7:31	7:37	7:40	7:45	7:50
♿ 10D	7:08	7:19	7:24	7:30	7:37	7:48	7:54	8:02	8:06	8:12	8:15	8:20	8:25
♿ 10B	-	-	-	8:10	8:17	8:28	8:34	8:42	8:46	8:52	8:55	9:00	9:05
♿ 10D	8:38	8:49	8:54	8:59	9:06	9:17	9:23	9:30	9:34	9:39	9:42	9:46	9:51
♿ 10B	-	-	-	10:03	10:10	10:21	10:27	10:34	10:38	10:43	10:46	10:50	10:55
♿ 10B	-	-	-	11:03	11:10	11:21	11:27	11:34	11:38	11:43	11:46	11:50	11:55
♿ 10B/	-	-	-	11:54	12:01	12:12	12:18	12:25	12:29	12:34	12:37	-	-
After Midnight Service													
♿ 10B/	-	-	-	12:32	12:39	12:50	12:56	1:03	1:07	1:12	1:15	-	-
♿ 10B/	-	-	-	1:32	1:39	1:50	1:56	2:03	2:07	2:12	2:15	-	-
♿ 10B/	-	-	-	2:32	2:39	2:50	2:56	3:03	3:07	3:12	3:15	-	-

♿ — Trip operates with wheelchair-accessible or lift-equipped bus.

10

A,E Hunting Towers-Pentagon Line

Between
Hunting Towers
Arlandria
Downtown
Alexandria
South Arlington
Braddock Road
stationCrystal City
Del Ray Pentagon
station

B,C,D Alexandria-Arlington Line

Between
Hunting Towers
Buckingham
Downtown
Alexandria Ballson
Common
Braddock Road
station Ballston-MU
station
Del Ray Arlington
Hospital
Arlandria East Falls
Church station
Arna Valley Seven
Corners Center
Parkfairfax
Shirlington

Effective as of
June 25, 2000

Washington Metropolitan Area Transit Authority

A District of Columbia, Maryland and Virginia Transit Partnership

Alexandria-Arlington Line

Saturday Westbound

Route Number	S. Washington St. & entrance to Hunting Towers	Washington & King Sts.	Pendleton & Columbus Sts.	Braddock Rd. Ⓜ	Mount Vernon & Hume Aves.	Mount Vernon & Executive Aves.	Quincy & 28th Sts. (Shirlington)	Walter Reed Dr. & Columbia Pike	Ballston-MU Ⓜ	GEORGE MASON DR. & LEE HWY.	Little Falls Rd. & Williamsburg Blvd.	East Falls Church Ⓜ	SEVEN CORNERS CENTER
AM Service													
♿ **10B**	-	-	5:35	5:38	5:43	5:47	5:55	6:02	6:10	6:20	-	-	-
♿ **10B**	-	-	6:15	6:18	6:23	6:27	6:35	6:42	6:50	7:00	-	-	-
♿ **10D**	6:45	6:49	6:51	6:54	6:59	7:03	7:11	7:18	7:26	7:34	7:39	7:43	7:54
♿ **10D**	7:17	7:21	7:23	7:26	7:31	7:35	7:43	7:50	7:58	8:06	8:11	8:15	8:26
♿ **10B**	7:44	7:48	7:52	7:55	8:00	8:04	8:13	8:20	8:29	8:39	-	-	-
♿ **10D**	8:15	8:19	8:23	8:26	8:31	8:35	8:44	8:52	9:01	9:09	9:14	9:19	9:30
♿ **10B**	8:44	8:48	8:52	8:55	9:00	9:04	9:13	9:20	9:29	9:39	-	-	-
♿ **10D**	9:18	9:22	9:26	9:29	9:34	9:38	9:47	9:55	10:04	10:12	10:17	10:22	10:33
♿ **10B**	9:45	9:50	9:54	9:58	10:04	10:08	10:17	10:24	10:36	10:47	-	-	-
♿ **10D**	10:15	10:20	10:24	10:28	10:34	10:38	10:47	10:55	11:07	11:16	11:21	11:27	11:39
♿ **10B**	10:45	10:50	10:54	10:58	11:04	11:08	11:17	11:24	11:36	11:47	-	-	-
♿ **10D**	11:15	11:20	11:24	11:28	11:34	11:38	11:47	11:55	12:07	12:16	12:21	12:27	12:39
♿ **10B**	11:46	11:51	11:55	11:59	12:05	12:09	12:18	12:25	12:37	12:48	-	-	-
PM Service													
♿ **10D**	12:15	12:20	12:24	12:28	12:34	12:39	12:48	12:55	1:06	1:14	1:19	1:26	1:38
♿ **10B**	12:45	12:50	12:54	12:58	1:04	1:09	1:18	1:25	1:36	1:46	-	-	-
♿ **10D**	1:15	1:20	1:24	1:28	1:34	1:39	1:48	1:55	2:06	2:14	2:19	2:26	2:38
♿ **10B**	1:45	1:50	1:54	1:58	2:04	2:09	2:18	2:25	2:36	2:46	-	-	-
♿ **10D**	2:16	2:21	2:25	2:29	2:35	2:40	2:49	2:56	3:07	3:15	3:20	3:27	3:39
♿ **10B**	2:45	2:50	2:54	2:58	3:05	3:10	3:18	3:26	3:36	3:45	-	-	-
♿ **10D**	3:15	3:20	3:24	3:28	3:35	3:40	3:48	3:56	4:06	4:13	4:18	4:25	4:37
♿ **10B**	3:45	3:50	3:54	3:58	4:05	4:10	4:18	4:26	4:36	4:45	-	-	-
♿ **10D**	4:15	4:20	4:24	4:28	4:35	4:40	4:48	4:56	5:06	5:13	5:18	5:25	5:37
♿ **10B**	4:42	4:47	4:51	4:55	5:02	5:07	5:15	5:23	5:33	5:42	-	-	-
♿ **10D**	5:15	5:20	5:24	5:27	5:33	5:37	5:46	5:54	6:03	6:10	6:15	6:21	6:33
♿ **10B**	5:45	5:50	5:54	5:57	6:03	6:07	6:16	6:24	6:33	6:42	-	-	-
♿ **10D**	6:20	6:25	6:29	6:32	6:38	6:42	6:51	6:59	7:08	7:15	7:20	7:26	7:38
♿ **10B**	7:00	7:05	7:09	7:12	7:18	7:22	7:31	7:39	7:48	7:57	-	-	-
♿ **10B**	7:42	7:46	7:50	7:53	7:58	8:02	8:09	8:16	8:24	8:33	-	-	-
♿ **10B**	8:30	8:34	8:38	8:41	8:46	8:50	8:57	9:04	9:12	9:21	-	-	-
♿ **10B**	9:30	9:34	9:38	9:41	9:46	9:50	9:57	10:04	10:12	10:21	-	-	-
♿ **10B**	10:30	10:34	10:38	10:41	10:46	10:50	10:57	11:04	11:12	11:21	-	-	-
♿ **10B**	11:30	11:34	11:38	11:41	11:46	11:50	11:57	12:04	12:12	12:21	-	-	-
After Midnight Service													
♿ **10B**	12:30	12:34	12:38	12:41	12:46	12:50	12:57	1:04	1:12	1:21	-	-	-
♿ **10B**	1:30	1:34	1:38	1:41	1:46	1:50	1:57	2:04	2:12	2:21	-	-	-

♿ — Trip operates with wheelchair-accessible or lift-equipped bus.

Alexandria-Arlington Line

Sunday Eastbound

Route Number	George Mason Dr. & Lee Hwy	Ballston-MU Ⓜ	Walter Reed Dr. & Columbia Pike	Quincy & 28th Sts. (Shirlington)	Mount Vernon & Executive Aves.	Mount Vernon & Hume Aves.	Braddock Rd. Ⓜ	Pendleton & Columbus Sts.	Washington & King Sts.	S. Washington St. & entrance to HUNTING TOWERS
					AM Service					
♿ 10B	-	-	-	6:40	6:47	6:52	6:58	7:01	7:05	7:10
♿ 10B	7:16	7:23	7:33	7:40	7:47	7:52	7:58	8:01	8:05	8:10
♿ 10B	8:16	8:23	8:33	8:40	8:47	8:52	8:58	9:01	9:05	9:10
♿ 10B	9:16	9:23	9:33	9:40	9:47	9:52	9:58	10:01	10:05	10:10
♿ 10B	10:11	10:19	10:29	10:37	10:45	10:50	10:57	11:00	11:04	11:10
♿ 10B	11:11	11:19	11:29	11:37	11:45	11:50	11:57	12:00	12:04	12:10
					PM Service					
♿ 10B	12:11	12:19	12:29	12:37	12:45	12:50	12:57	1:00	1:04	1:10
♿ 10B	1:11	1:19	1:29	1:37	1:45	1:50	1:57	2:00	2:04	2:10
♿ 10B	2:11	2:19	2:29	2:37	2:46	2:50	2:56	2:59	3:03	3:10
♿ 10B	3:11	3:19	3:29	3:37	3:46	3:50	3:56	3:59	4:03	4:10
♿ 10B	4:11	4:19	4:29	4:37	4:46	4:50	4:56	4:59	5:03	5:10
♿ 10B	5:10	5:18	5:29	5:37	5:48	5:52	5:58	6:01	6:05	6:10
♿ 10B	6:15	6:23	6:34	6:42	6:53	6:57	7:03	7:06	7:10	7:15
♿ 10B	7:15	7:23	7:33	7:41	7:51	7:55	8:01	8:04	8:08	8:13
♿ 10B	8:12	8:20	8:30	8:38	8:48	8:52	8:58	9:01	9:05	9:10
♿ 10B	9:12	9:20	9:30	9:38	9:48	9:52	9:58	10:01	10:05	10:10
♿ 10B	10:12	10:20	10:30	10:38	10:48	10:52	10:58	11:01	11:05	11:10
♿ 10B	11:12	11:20	11:30	11:38	11:48	11:52	11:58	12:01	12:05	12:10

♿ — Trip operates with wheelchair-accessible or lift-equipped bus.

Sunday Westbound

Route Number	S. Washington St. & entrance to Hunting Towers	Washington & King Sts.	Pendleton & Columbus Sts.	Braddock Rd. Ⓜ	Mount Vernon & Hume Aves.	Mount Vernon & Executive Aves.	Quincy & 28th Sts. (Shirlington)	Walter Reed Dr. & Columbia Pike	Ballston-MU Ⓜ	GEORGE MASON DR. & LEE HWY.
					AM Service					
♿ 10B	5:45	5:49	5:52	5:55	6:00	6:03	6:10	6:17	6:26	6:34
♿ 10B	6:45	6:49	6:52	6:55	7:00	7:03	7:10	7:17	7:26	7:34
♿ 10B	7:45	7:49	7:52	7:55	8:00	8:03	8:10	8:17	8:26	8:34
♿ 10B	8:45	8:49	8:52	8:56	9:01	9:05	9:13	9:21	9:31	9:40
♿ 10B	9:45	9:49	9:52	9:56	10:01	10:05	10:13	10:21	10:31	10:40
♿ 10B	10:45	10:49	10:52	10:56	11:01	11:05	11:13	11:21	11:31	11:40
♿ 10B	11:45	11:50	11:53	11:58	12:04	12:09	12:18	12:26	12:36	12:45
					PM Service					
♿ 10B	12:45	12:50	12:53	12:58	1:04	1:09	1:18	1:26	1:36	1:45
♿ 10B	1:45	1:50	1:53	1:58	2:04	2:09	2:18	2:26	2:36	2:45
♿ 10B	2:45	2:50	2:53	2:58	3:04	3:09	3:18	3:26	3:36	3:45
♿ 10B	3:45	3:50	3:53	3:58	4:04	4:09	4:18	4:26	4:36	4:45
♿ 10B	4:45	4:50	4:53	4:58	5:04	5:09	5:18	5:26	5:36	5:45
♿ 10B	5:45	5:50	5:53	5:58	6:04	6:09	6:18	6:26	6:36	6:45
♿ 10B	6:45	6:49	6:52	6:57	7:03	7:07	7:14	7:22	7:30	7:39
♿ 10B	7:45	7:49	7:52	7:57	8:03	8:07	8:14	8:22	8:30	8:39
♿ 10B	8:45	8:49	8:52	8:57	9:03	9:07	9:14	9:22	9:30	9:39
♿ 10B	9:45	9:49	9:52	9:57	10:03	10:07	10:14	10:22	10:30	10:39

♿ — Trip operates with wheelchair-accessible or lift-equipped bus.

10

A,E Hunting Towers-Pentagon Line

Between
Hunting Towers
Arlandria
Downtown
Alexandria
South Arlington
Braddock Road
stationCrystal City
Del Ray Pentagon
station

B,C,D Alexandria-Arlington Line

Between
Hunting Towers
Buckingham
Downtown
Alexandria Ballson
Common
Braddock Road
station Ballston-MU
station
Del Ray Arlington
Hospital
Arlandria East Falls
Church station
Arna Valley Seven
Corners Center
Parkfairfax
Shirlington

Effective as of
June 25, 2000

Washington Metropolitan Area Transit Authority

A District of Columbia, Maryland and Virginia Transit Partnership

Alexandria-Arlington Line
Routes 10B,C,D

Hunting Towers-Pentagon Line
Routes 10A,E

DURING SNOWSTORMS
CALL 202/637-7000
FOR METROBUS ROUTE INFORMATION

Legend

M — Metrorail Station
★ — Terminal Stands

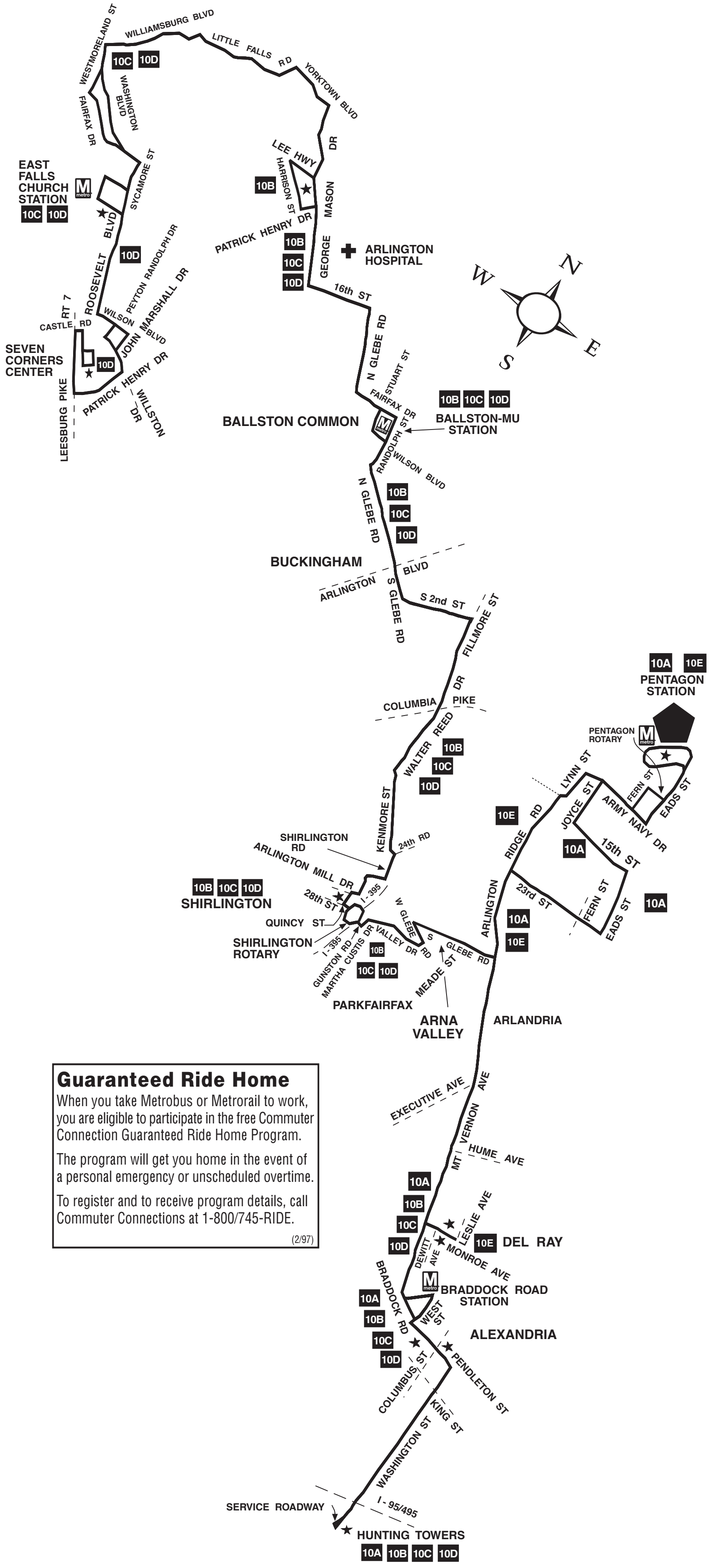
WESTMORELAND ST
WILLIAMSBURG BLVD
LITTLE FALLS RD
YORKTOWN BLVD
10C 10D
WASHINGTON BLVD
FAIRFAX DR
SYCAMORE ST
EAST FALLS CHURCH STATION
10C 10D
LEE HWY
HARRISON ST
10B
DR
MASON
GEORGE
PATRICK HENRY DR
10B 10C 10D
ARLINGTON HOSPITAL
BLVD
10D
ROOSEVELT
PEYTON RANDOLPH DR
JOHN MARSHALL DR
RT 7
CASTLE RD
WILSON BLVD
SEVEN CORNERS CENTER
10D
PATRICK HENRY DR
WILLSTON DR
LEESBURG PIKE
16th ST
N GLEBE RD
STUART ST
W N S E
10B 10C 10D
BALLSTON COMMON
FAIRFAX DR
BALLSTON-MU STATION
RANDOLPH ST
WILSON BLVD
N GLEBE RD
10B
10C
10D
BUCKINGHAM
ARLINGTON BLVD
S GLEBE RD
S 2nd ST
FILLMORE ST
DR
COLUMBIA PIKE
WALTER REED
10B
10C
10D
10A 10E
PENTAGON STATION
PENTAGON ROTARY
LYNN ST
FERN ST
EADS ST
JOYCE ST
ARMY NAVY DR
10E
RIDGE RD
10A
15th ST
KENMORE ST
24th RD
SHIRLINGTON RD
ARLINGTON MILL DR
10B 10C 10D
SHIRLINGTON
28th ST
I-395
QUINCY ST
SHIRLINGTON ROTARY
W GLEBE RD
VALLEY DR
GUNSTON RD
MARTHA CUSTIS DR
10B
10C 10D
S GLEBE RD
MEADE ST
ARLINGTON
23rd ST
FERN ST
EADS ST
10A
10A
10E
PARKFAIRFAX
ARNA VALLEY
ARLANDRIA
EXECUTIVE AVE
MT VERNON AVE
HUME AVE
10A
10B
10C
10D
LESLIE AVE
10E DEL RAY
DEWITT AVE
MONROE AVE
BRADDOCK ROAD STATION
BRADDOCK RD
WEST ST
10A
10B
10C
10D
ALEXANDRIA
COLUMBUS ST
PENDLETON ST
KING ST
WASHINGTON ST
I-95/495
SERVICE ROADWAY
HUNTING TOWERS
10A 10B 10C 10D

Guaranteed Ride Home

When you take Metrobus or Metrorail to work, you are eligible to participate in the free Commuter Connection Guaranteed Ride Home Program.

The program will get you home in the event of a personal emergency or unscheduled overtime.

To register and to receive program details, call Commuter Connections at 1-800/745-RIDE.

(2/97)

metro

10

A,E Hunting Towers-Pentagon Line

Between
Hunting Towers
Arlandria
Downtown
Alexandria
South Arlington
Braddock Road
stationCrystal City
Del Ray Pentagon
station

B,C,D Alexandria-Arlington Line

Between
Hunting Towers
Buckingham
Downtown
Alexandria Ballson
Common
Braddock Road
station Ballston-MU
station
Del Ray Arlington
Hospital
Arlandria East Falls
Church station
Arna Valley Seven
Corners Center
Parkfairfax
Shirlington

Effective as of
June 25, 2000

Washington Metropolitan Area Transit Authority

A District of Columbia, Maryland and Virginia Transit Partnership

Effective as of September 30, 1996
Reprinted December 1997

10P

Mt Vernon Ave-Potomac Yard-Crystal City Line

between
Braddock Road station
Del Ray
Potomac Yard Center
Crystal City station

♿ - Designated trips operated with wheelchair lift equipped buses.

Welcome Aboard
metro

Washington Metropolitan Area Transit Authority
600 Fifth Street, N.W., Washington, D.C. 20001
INFORMATION: 202/637-7000 (TDD 202/638-3780)
http://www.wmata.com

How to use this timetable

- Use the map to find the stops closest to where you will get on and off the bus.
- Select the schedule (Weekday, Saturday, Sunday) for when you will travel. Along the top of the schedule, find the stop at or nearest the point where you will get on the bus. Follow that column down to the time you want to leave.
- Use the same method to find the times the bus is scheduled to arrive at the stop where you will get off the bus.
- If the bus stop is not listed, use the time shown for the bus stop before it as the time to wait at the stop.
- The end-of-the-line or last stop is listed in ALL CAPS on the schedule.

Cómo Usar este Horario

- Use este mapa para localizar las paradas más cercanas a donde se subirá y bajará del autobús.
- Seleccione el horario (Entre semana, sábado, domingo) de cuando viajará. A lo largo de la parte superior del horario, localice la parada o el punto más cercano a la parada en la que se subirá al autobús. Siga esa columna hacia abajo hasta la hora en la que desee salir.
- Utilice el mismo método para localizar las horas en que el autobús está programado para llegar a la parada en donde desea bajarse del autobús.
- Si la parada del autobús no está listada use la hora que se muestra en la parada anterior como la hora de espera en la parada.
- El final de la ruta o la última parada del autobús aparece en letras MAYÚSCULAS en el horario.

Mt. Vernon Ave. - Potomac Yard -Crystal City Line

Route 10P

For route and schedule information

Call 202-637-7000

www.metroopensdoors.com

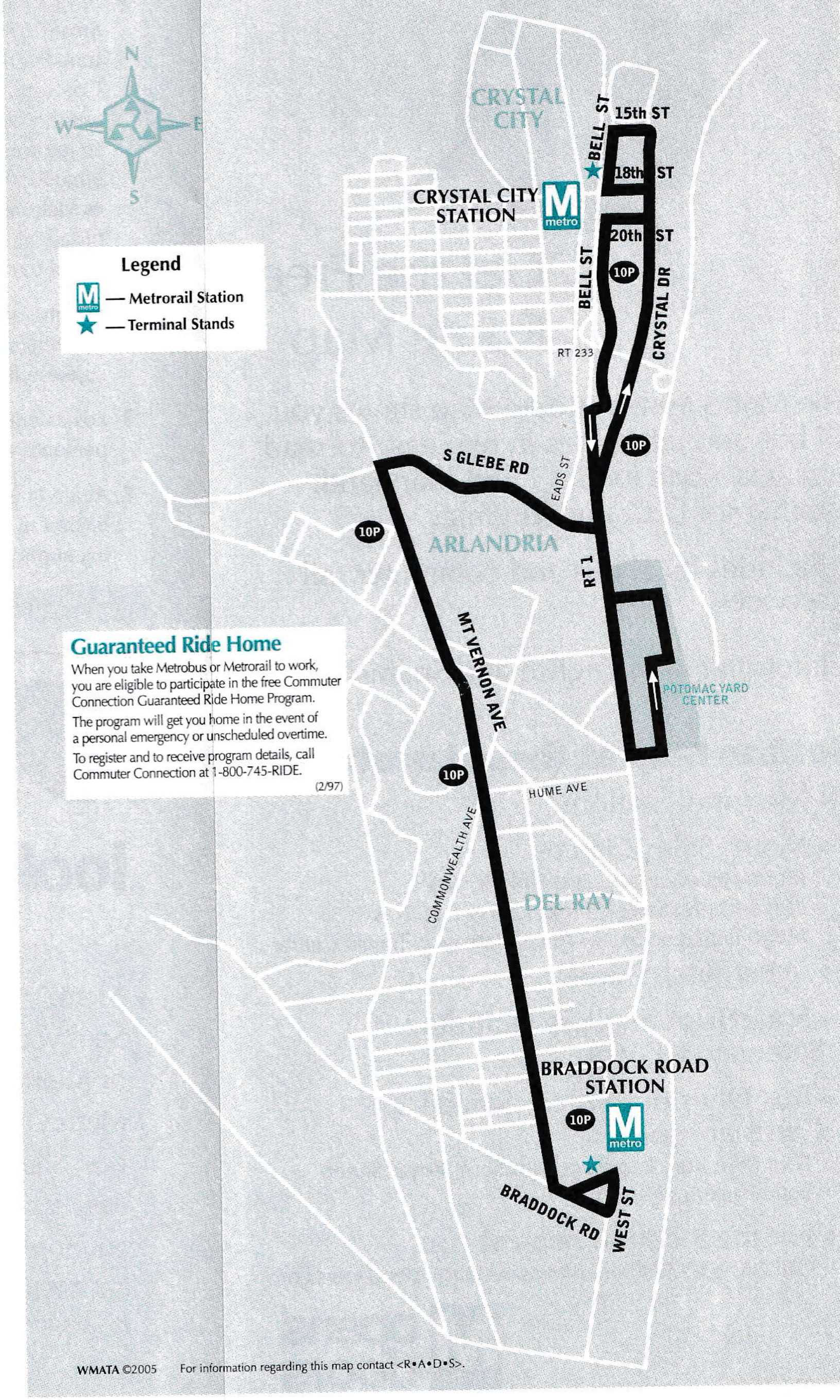
N
W
E
S
CRYSTAL CITY
15th ST
BELL ST
18th ST
CRYSTAL CITY STATION
M metro
20th ST
BELL ST
10P
CRYSTAL DR
RT 233
Legend
M metro — Metrorail Station
★ — Terminal Stands
10P
S GLEBE RD
EADS ST
10P
ARLANDRIA
RT 1
MT VERNON AVE
POTOMAC YARD CENTER
10P
HUME AVE
COMMONWEALTH AVE
DEL RAY
BRADDOCK ROAD STATION
10P
M metro
BRADDOCK RD
WEST ST

Guaranteed Ride Home

When you take Metrobus or Metrorail to work, you are eligible to participate in the free Commuter Connection Guaranteed Ride Home Program.

The program will get you home in the event of a personal emergency or unscheduled overtime.

To register and to receive program details, call Commuter Connection at 1-800-745-RIDE.

(2/97)

WMATA ©2005 For information regarding this map contact <R•A•D•S>.

Monday thru Friday Northbound

Lunes a viernes hacia el norte (except holidays - excepto los días

Route Number	Braddock Road Ⓜ	Mt Vernon & Hume Aves.	Mt Vernon Ave. & South Glebe Rd.	South Glebe Rd. & Eads St.	Potomac Yard Center	Bell & 18th Sts. (CRYSTAL CITY) Ⓜ
AM Service — Servicio matutino						
♿ **10P**	6:46	6:54	6:57	7:00	7:07	7:16
♿ **10P**	7:23	7:31	7:34	7:37	7:44	7:53
♿ **10P**	7:58	8:06	8:09	8:13	8:20	8:29
♿ **10P**	8:38	8:45	8:47	8:49	8:56	9:04
♿ **10P**	9:13	9:20	9:22	9:24	9:31	9:39
♿ **10P**	9:49	9:56	9:58	10:00	10:07	10:15
♿ **10P**	10:25	10:32	10:34	10:36	10:43	10:51
♿ **10P**	10:59	11:06	11:08	11:10	11:18	11:27
♿ **10P**	11:35	11:42	11:44	11:46	11:54	12:03
PM Service — Servicio vespertino						
♿ **10P**	12:11	12:18	12:20	12:22	12:30	12:39
♿ **10P**	12:47	12:54	12:56	12:58	1:06	1:15
♿ **10P**	1:23	1:30	1:32	1:34	1:42	1:51
♿ **10P**	1:59	2:06	2:08	2:10	2:18	2:27
♿ **10P**	2:34	2:41	2:44	2:47	2:54	3:03
♿ **10P**	3:10	3:17	3:20	3:23	3:30	3:39
♿ **10P**	3:48	3:55	3:58	4:01	4:08	4:17
♿ **10P**	4:24	4:31	4:34	4:37	4:44	4:53
♿ **10P**	5:00	5:07	5:10	5:13	5:20	5:29
♿ **10P**	5:36	5:43	5:45	5:47	5:54	6:03
♿ **10P**	6:14	6:21	6:23	6:25	6:31	6:39
♿ **10P**	6:50	6:57	6:59	7:01	7:07	7:15
♿ **10P**	7:26	7:33	7:35	7:37	7:43	7:51
♿ **10P**	8:02	8:09	8:11	8:13	8:19	8:27

♿ — *Trip operates with wheelchair-accessible or lift-equipped bus. Los autobuses son accesibles a sillas de ruedas o tienen equipo elevador.*

Monday thru Friday Southbound

Lunes a viernes hacia el sur (except holidays - excepto los días festivos)

Route Number	Bell & 18th Sts. (Crystal City) Ⓜ	Potomac Yard Center	South Glebe Rd. & Eads St.	Mt. Vernon Ave. & South Glebe Rd.	Mt Vernon & Hume Aves.	BRADDOCK ROAD Ⓜ
AM Service — Servicio matutino						
♿ **10P**	6:48	7:01	7:07	7:10	7:13	7:19
♿ **10P**	7:24	7:37	7:43	7:46	7:49	7:55
♿ **10P**	8:00	8:13	8:19	8:22	8:25	8:33
♿ **10P**	8:36	8:49	8:55	8:58	9:01	9:09
♿ **10P**	9:12	9:24	9:30	9:32	9:34	9:40
♿ **10P**	9:48	10:00	10:06	10:08	10:10	10:16
♿ **10P**	10:24	10:36	10:42	10:44	10:46	10:52
♿ **10P**	11:00	11:12	11:19	11:21	11:23	11:29
♿ **10P**	11:36	11:48	11:55	11:57	11:59	12:05
PM Service — Servicio vespertino						
♿ **10P**	12:12	12:24	12:31	12:33	12:35	12:41
♿ **10P**	12:48	1:00	1:07	1:09	1:11	1:17
♿ **10P**	1:24	1:36	1:43	1:45	1:47	1:53
♿ **10P**	2:00	2:12	2:19	2:21	2:23	2:29
♿ **10P**	2:36	2:48	2:55	2:57	2:59	3:05
♿ **10P**	3:12	3:26	3:32	3:35	3:38	3:44
♿ **10P**	3:48	4:02	4:08	4:11	4:14	4:20
♿ **10P**	4:24	4:38	4:44	4:47	4:50	4:56
♿ **10P**	5:00	5:14	5:20	5:23	5:26	5:32
♿ **10P**	5:36	5:50	5:56	5:59	6:02	6:08
♿ **10P**	6:12	6:25	6:31	6:33	6:35	6:41
♿ **10P**	6:48	7:00	7:05	7:07	7:09	7:15
♿ **10P**	7:26	7:38	7:43	7:45	7:47	7:53
♿ **10P**	8:00	8:12	8:17	8:19	8:21	8:27
♿ **10P**	8:36	8:48	8:53	8:55	8:57	9:03

♿ — *Trip operates with wheelchair-accessible or lift-equipped bus. Los autobuses son accesibles a sillas de ruedas o tienen equipo elevador.*

11C

Mt. Vernon Line

Effective Sunday, June 6, 2021

A partir del domingo, 6 de junio de 2021

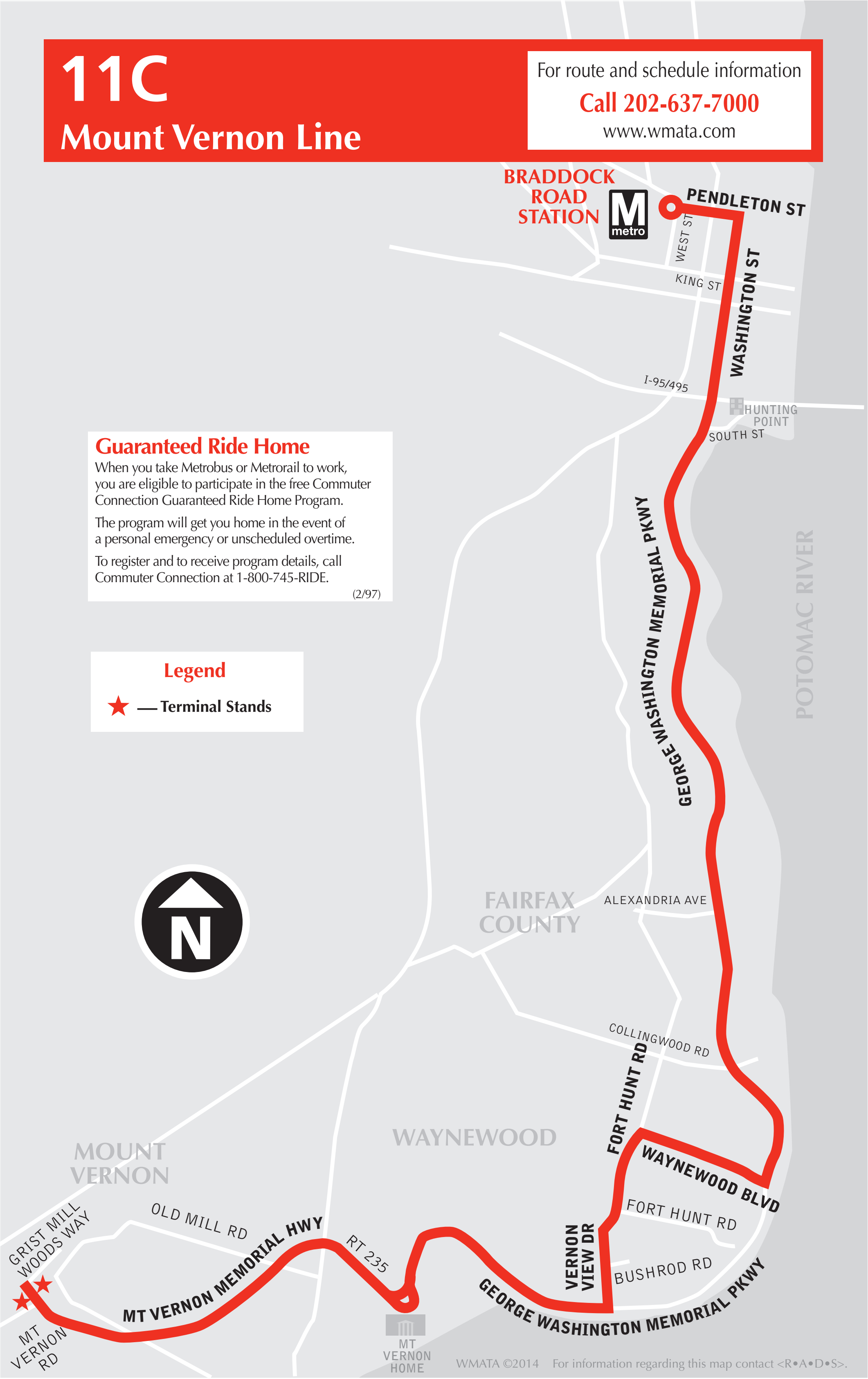

11C
Mount Vernon Line

For route and schedule information

Call 202-637-7000

www.wmata.com

Guaranteed Ride Home

When you take Metrobus or Metrorail to work, you are eligible to participate in the free Commuter Connection Guaranteed Ride Home Program.

The program will get you home in the event of a personal emergency or unscheduled overtime.

To register and to receive program details, call Commuter Connection at 1-800-745-RIDE.

(2/97)

Legend

★ — Terminal Stands

BRADDOCK ROAD STATION
M metro
PENDLETON ST
WEST ST
KING ST
WASHINGTON ST
I-95/495
HUNTING POINT
SOUTH ST
GEORGE WASHINGTON MEMORIAL PKWY
POTOMAC RIVER
FAIRFAX COUNTY
ALEXANDRIA AVE
N
COLLINGWOOD RD
FORT HUNT RD
WAYNEWOOD
WAYNEWOOD BLVD
MOUNT VERNON
FORT HUNT RD
VERNON VIEW DR
BUSHROD RD
GRIST MILL WOODS WAY
OLD MILL RD
MT VERNON MEMORIAL HWY
RT 235
GEORGE WASHINGTON MEMORIAL PKWY
MT VERNON RD
MT VERNON HOME

WMATA ©2014 For information regarding this map contact <R•A•D•S>.

Northbound To Braddock Road Station

Monday thru Friday — De Lunes a viernes

Route Number	Mt. Vernon Memorial Hwy. & Grist Mill Woods Way	Mt. Vernon Memorial Hwy. & Old Mill Rd.	Vernon View Dr. & Bushrod Rd.	George Washington Pkwy. & Alexandria Ave.	Hunting Point	Washington & King Sts.	BRADDOCK ROAD M
AM Service — Servicio matutino							
11C	5:15	5:20	5:27	5:39	5:46	5:53	6:00
11C	5:45	5:50	5:57	6:09	6:16	6:23	6:30
11C	6:15	6:20	6:27	6:39	6:46	6:53	7:00
11C	6:45	6:50	6:57	7:09	7:16	7:23	7:30
11C	7:15	7:20	7:27	7:39	7:46	7:53	8:00
11C	7:45	7:50	7:57	8:09	8:16	8:23	8:30
11C	8:15	8:20	8:27	8:39	8:46	8:53	9:00

Southbound To Mount Vernon

Monday thru Friday — De Lunes a viernes

Route Number	Braddock Road	Washington & King Sts.	Hunting Point	George Washington Pkwy. & Alexandria Ave.	George Washington Pkwy. & Vernon View Dr.	Mt. Vernon Memorial Hwy. & Old Mill Rd.	Mt. Vernon Memorial Hwy. & Grist Mill Woods Way (MOUNT VERNON)
PM Service — Servicio vespertino							
11C	3:30	3:36	3:43	3:50	4:00	4:05	4:10
11C	4:00	4:06	4:13	4:20	4:30	4:35	4:40
11C	4:30	4:36	4:43	4:50	5:00	5:05	5:10
11C	5:00	5:06	5:13	5:20	5:30	5:35	5:40
11C	5:30	5:36	5:43	5:50	6:00	6:05	6:10
11C	6:00	6:06	6:13	6:20	6:30	6:35	6:40
11C	6:30	6:36	6:43	6:50	7:00	7:05	7:10
11C	7:00	7:06	7:13	7:20	7:30	7:35	7:40

METROBUS FARES & TRANSFERS

FARES

$1.10	Regular routes
$2.00	Express routes In Maryland: C11 ● N7 ● P13 ● P17, P19 ● W13 In Virginia: 11Y ● 17A, 17B ● 17G, 17H, 17K, 17L, 17M ● 18E, 18G, 18H, 18P ● 29E, 29G, 29H, 29X

- Up to two children, 4 years and younger, ride free with each paying customer.
- Have pass, transfer or exact cash in hand when you board. Metrobus operators do not carry money.

SENIOR AND DISABLED FARES

50¢ This fare is valid on all routes at all times for senior citizens (65 years of age and older) and for people with disabilities in possession of a WMATA ID or Medicare card. An additional photo ID card may be requested. Rail to bus transfers are free.

SPECIAL FARES

50¢* This fare is valid on Fairfax County Rts. 2W, 3W, 3Z, 12C, 12D, 12E, 12F, 12L, 12M, 12R, 12S, 18R, 18S, 20F, 20W, 20X, 20Y and 24T. With a transfer from one of these buses, pay 60¢ on a regular Metrobus, $1.50 on an express Metrobus.

*A 25¢ fare is in effect on selected routes as long as state funding permits.

60¢ This fare is valid on Anacostia Rts. 94, 95, A2, A3, A4, A5, A6, A7, A8, M20, W1, W2, W6, W8, W9 and southbound B2, P1, P2, P6 and 90 at stops at or south of Good Hope Road. On these routes, the full $1.10 fare must be paid to get a transfer.

D.C. PUBLIC SCHOOL FARES

School token or ticket is valid for any Metrobus fare within the District of Columbia only for eligible students. School farecard is available for Metrorail. Rail-to-bus transfers are free within the District of Columbia and at Silver Spring and Capitol Heights stations. Check with school for eligibility information.

TRANSFERS

Metrobus-to-Metrobus

Ask the Metrobus operator for a FREE transfer. Transfer is valid for unlimited Metrobus connections—including round trips—within the two-hour period shown on transfer.

Metrorail-to-Metrobus

Get a FREE transfer at originating Metro station. The transfer gives you an 85¢ discount on Metrobuses. With the rail transfer, you pay 25¢ on regular routes, $1.15 on express routes.

Note: Fares may change without notice. (6/20/99)

A simple fare to anywhere.

11P

Alexandria-National Airport Line

bus service between the following locations

Hunting Towers	**Downtown Alexandria**
National Airport station	**Crystal City**

Welcome Aboard
metrobus

Washington Metropolitan Area Transit Authority
600 Fifth Street, N.W., Washington, D.C. 20001
INFORMATION: 202/637-7000 (TDD 202/638-3780)
www.wmata.com

Effective dates: Fares-06/20/99 Schedule-07/27/98 Reprinted-01/11/00

Guaranteed Ride Home

When you take Metrobus or Metrorail to work, you are eligible to participate in the free Commuter Connection Guaranteed Ride Home Program.

The program will get you home in the event of a personal emergency or unscheduled overtime.

To register and to receive program details, call Commuter Connections at 1-800/745-RIDE.

(2/97)

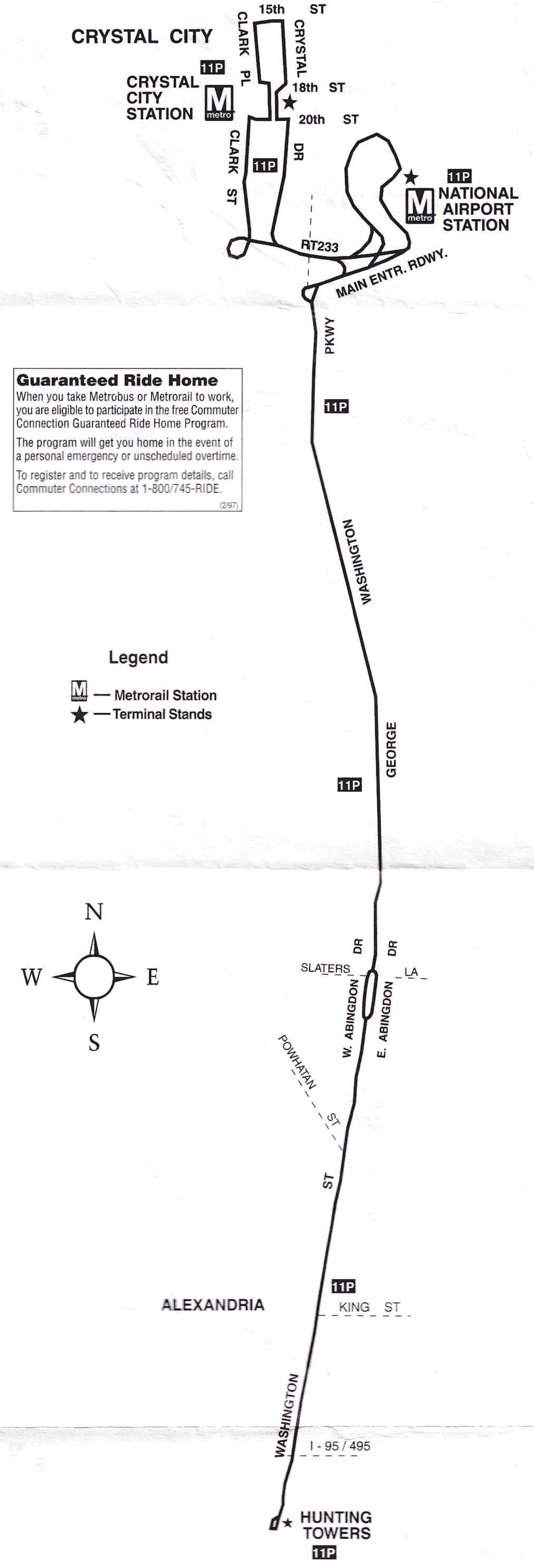
CRYSTAL CITY
15th ST
CLARK PL
CRYSTAL DR
18th ST
20th ST
11P
CRYSTAL CITY STATION
metro
CLARK ST
11P
11P
NATIONAL AIRPORT STATION
RT233
MAIN ENTR. RDWY.
PKWY
11P
WASHINGTON
GEORGE
11P
Legend
— Metrorail Station
★ — Terminal Stands
N
W
E
S
DR
DR
SLATERS
LA
W. ABINGDON
E. ABINGDON
POWHATAN
ST
ST
11P
ALEXANDRIA
KING ST
WASHINGTON
I - 95 / 495
HUNTING TOWERS
11P

METROBUS PASSES

These passes are valid only during the time period specified on the pass.

REGIONAL ONE DAY BUS PASS—$2.50

This pass is valid for a full day of unlimited regular Metrobus rides. On express routes, it covers $1.10 of the $2 fare. Pass expires at midnight.

NOTE: The Regional One Day Bus Pass is already discounted. There is no additional senior citizen or disabled rider discount.

METROBUS WEEKLY PASS—$10

This pass is valid for a full week of unlimited travel on regular Metrobus routes. On express routes, it covers $1.10 of the $2 fare.

METROBUS 28-DAY PASS—$40

This pass is valid for 28 consecutive days of unlimited travel on regular Metrobus routes. On express routes, it covers $1.10 of the $2 fare.

METROBUS 28-DAY EXPRESS PASS—$70

This pass is valid for 28 consecutive days of unlimited travel on all Metrobus routes.

METROBUS WEEKLY DISABLED PASS—$5

This pass is valid for a full week of unlimited travel on all Metrobus routes.

METROBUS WEEKLY SENIOR PASS—$5

This pass is valid for a full week of unlimited travel on all Metrobus routes.

WEEKLY BUS/RAIL SHORT TRIP PASS—$20

This pass is valid for a week of unlimited rides on all Metrobus routes. Pass is valid for Metrorail trips costing up to $1.75 between 5:30-9:30 a.m. and 3-7 p.m. on weekdays. Pass is valid for any rail trip at other times.

WEEKLY BUS/RAIL FAST PASS—$30

This pass is valid for a full week of unlimited travel on Metrobus and Metrorail.

BUYING PASSES

Buy Metro passes online at www.wmata.com using

Using this timetable

- ☐ Use the map to find the stops closest to where you will get on and off the bus.
- ☐ Select the schedule (weekday, Saturday, Sunday) for when you will travel. Along the top of the schedule, find the stop at or nearest the point where you will get on the bus. Follow that column down to the time you want to leave.
- ☐ Use the same method to find the times the bus is scheduled to arrive at the stop where you will get off the bus.
- ☐ If the bus stop is not listed, use the time shown for the bus stop before it as the time to wait at the stop.
- ☐ The end-of-the-line or last stop is listed in ALL CAPS on the schedule.

Monday thru Friday
(except holidays)
Northbound

Route Number	Hunting Towers	Washington & King Sts.	Abingdon Dr. & Slaters Lane	NATIONAL AIRPORT	Crystal Dr. & 18th St. (CRYSTAL CITY)
AM Service					
11P	6:15	6:19	6:24	6:29	6:34
11P	7:01	7:07	7:13	7:19	7:24
11P/	7:51	7:57	8:03	8:09	-
11P/	8:35	8:41	8:47	8:53	-
PM Service					
11P	3:45	3:50	3:56	4:01	4:06
11P	4:40	4:45	4:50	4:55	5:00
11P/	5:35	5:40	5:45	5:50	-
11P/	6:20	6:23	6:28	6:33	-

Monday thru Friday
(except holidays)
Southbound

Route Number	Crystal Dr. & 18th St. (Crystal City)	National Airport	Abingdon Dr. & Slaters Lane	Washington & King Sts.	HUNTING TOWERS
AM Service					
11P	6:38	-	6:47	6:53	6:58
11P	7:28	-	7:37	7:43	7:48
11P	-	8:15	8:21	8:27	8:32
11P/	-	9:00	9:06	9:12	-
PM Service					
11P	4:08	4:17	4:24	4:31	4:37
11P	5:02	5:11	5:19	5:26	5:33
11P	-	5:55	6:03	6:10	6:17
11P	-	6:40	6:47	6:52	6:57

NOTE: AM southbound passengers at National Airport Metro Station should board northbound buses and ride through the Crystal City loop.

METROBUS FACTS

METROBUS HOLIDAY SCHEDULE

Saturday schedule

● Martin Luther King Jr. Day ● Presidents Day ●
● July 4th ● Columbus Day ● Veterans Day ●

Supplemental service provided on some routes.

Sunday schedule

● New Year's Day ● Memorial Day ● Labor Day ●
● Thanksgiving Day ● Christmas Day ●

FOR MORE INFORMATION

CUSTOMER ASSISTANCE	202/637-1328
(suggestions, complaints and commendations)	
Online at	www.wmata.com
e-mail at	csvc@wmata.com
CUSTOMER INFORMATION	202/637-7000
(bus/rail schedules, fares, routes, parking)	TDD 202/638-3780
Open weekdays, 6 a.m.-10:30 p.m. Weekends, 8 a.m.-10:30 p.m.	
Online at	www.wmata.com (The Ride Guide)
e-mail at	TheRideGuide@wmata.com
ELEVATOR OUTAGES/METRORAIL DISRUPTIONS (recorded information)	202/962-1212
GUARANTEED RIDE HOME	1-800/745-RIDE
(Registration required. Free program gets you home in case of personal emergency or unscheduled overtime.)	
HOT LINE (recorded service change information)	202/783-1070
ID CARDS for riders with disabilities	202/962-1245
	TDD 202/628-8973
LOST AND FOUND	202/962-1195
METROACCESS (regional paratransit service)	
Reservations	301/562-5360
	TDD 301/588-7535
	toll free 1-800/523-7009
Eligibility	301/562-5361
METRO MOBILITY LINK	202/962-6464
(help line for people with special access needs, Braille)	
TRANSIT POLICE (emergencies)	202/962-2121
TRIPFAX (timetable faxes)	202/962-1420
WEB SITE	www.wmata.com
WHEELCHAIR LIFT-EQUIPPED METROBUSES	202/962-1825

OTHER FARES AND TRANSFERS ACCEPTED

A Ride On token is valid for $1.10 on regular and express Metrobus routes. MARC/VRE Transit Link Card, MARC weekly and monthly passes and VRE passes and tickets are valid for the regular fare.

Transfers from Connect-A-Ride, DASH, PRTC OmniRide, Ride On and Fairfax Connector Rts. 306-404, 383, 384, 385 and 5N-P* are valid for the full fare on regular Metrobus routes. Transfers from ART, The Bus, CUE and all other Fairfax Connector routes are valid for partial payment of Metrobus fare. Passenger must pay additional fare.

*(*Fairfax Connector routes may change without notice.)*

RIDER ETIQUETTE

Always stand behind the white line on the bus. Remember, priority seats are reserved for senior citizens and people with disabilities.

It is against the law to eat, drink, smoke, spit, litter or play audio or video equipment without earphones.

Please save this schedule to use later or pass it on to a neighbor, coworker or friend.

(01/00)

Bienvenido a su Metrobus

Éstos son algunos consejos prácticos para que su viaje en Metrobus sea rápido y sencillo.

- Todos los pasajeros deben pagar la tarifa. Con cada pasajero que pague, pueden viajar gratuitamente hasta dos niños menores de cinco años.
- Tenga a la mano el costo exacto del boleto (cuando pague en efectivo), o un pase o tarjeta SmarTrip® válidos al momento de abordar.
- Para las transferencias de autobús a tren o de tren a autobús, Metro (como la mayoría de los sistemas de autobuses regionales) ofrece un descuento de 50¢ en el segundo viaje. Las transferencias entre autobuses son gratuitas a menos que el segundo autobús cueste más que el primero, en cuyo caso deberá pagar la diferencia. IMPORTANTE: Para realizar transferencias en forma gratuita o con descuento, deberá pagar la tarifa con una tarjeta SmarTrip®. No obtendrá este beneficio si paga en efectivo. El período de transferencia es de dos horas entre el inicio del primer viaje y el inicio del segundo.
- Si viaja de pie, permanezca detrás de la línea amarilla y sujétese firmemente del pasamanos.
- Los asientos prioritarios están reservados para las personas de edad avanzada y discapacitadas.
- Para avisar al conductor del autobús que desea bajar del autobús en la siguiente parada, tire del cable situado a lo largo de la parte superior de las ventanillas o presione el botón del pasamanos que conduce hacia la salida por la puerta posterior.
- ¿Planea viajar en Metrobus en forma habitual? Con una tarjeta SmarTrip®, puede ahorrar 20¢ en la tarifa del autobús cada vez que la utilice. Además, le permite pagar en forma más rápida. Para obtener más información acerca de SmarTrip®, visite www.wmata.com o llame al 202-637-7000 (TTY/teléfono de texto 202-638-3780).
- Para asegurar un viaje agradable para todos, es ilegal:
  - ➤ Comer o beber
  - ➤ Fumar
  - ➤ Escupir o arrojar basura
  - ➤ Utilizar equipos de audio o video sin audífonos
  - ➤ Subir al Metrobus con animales (con excepción de los animales de servicio)

Servicio del Metrobus durante los días de fiesta

- **Horario suplementario de sábado:**
  Día de Martin Luther King Jr.
  Día de los Presidentes
  Día de la Raza
  Día de los Veteranos
- **Horario de sábado:**
  4 de julio
- **Horario de domingo:**
  Año Nuevo
  Día de la Recordación
  Día del Trabajo
  Día de Acción de Gracias
  Navidad

Para obtener información acerca de su sistema Metro, compartir una sugerencia, informar sobre un problema, o comunicarse con Lost and Found, visite www.wmata.com o llame al 202-637-7000 (TTY 202-638-3780) y seleccione las opciones correspondientes del menú.

(04/15/12)

Welcome to Metrobus

Here are some tips to make your ride on Metrobus easy and quick.

- Each customer must pay a fare. Up to two children under age five may ride free with a paying customer.
- Please have exact fare (when paying with cash), a valid bus pass or a SmarTrip® card ready when boarding.
- When transferring from bus-to-rail or rail-to-bus, Metro (and most regional bus systems) offers a 50¢ discount on the second trip. Transfers from bus-to-bus are free as long as the second bus does not cost more than the first bus. If it does, you must pay the difference. IMPORTANT: To get the discounted or free transfer, you must pay your fare with a SmarTrip® card. If you pay with cash, you will not get the discounted or free transfer. The transfer period is two hours between the start of the first trip and the start of the second trip.
- If standing, please stay behind the yellow line and hold a handrail securely.
- Priority seats are reserved for senior citizens and people with disabilities.
- To alert the bus operator that you want to get off at the next stop, pull the cord that runs along the top of the windows or press the button on the handrail leading out the back door.
- Are you planning to use Metrobus regularly? A SmarTrip® card saves you 20¢ on your bus fare every time you use it. And it makes paying your fare faster. For more information about SmarTrip®, visit www.wmata.com or call 202-637-7000 (TTY 202-638-3780).
- To ensure a pleasant ride for everyone, it is unlawful to:
  - ➤ Eat or drink
  - ➤ Smoke
  - ➤ Spit or litter
  - ➤ Play audio or video equipment without earphones
  - ➤ Bring animals (except service animals) onto Metrobus

Metrobus holiday service

- **Saturday supplemental schedule:**
  Martin Luther King Jr. Day
  Presidents Day
  Columbus Day
  Veterans Day
- **Saturday schedule:**
  July 4th
- **Sunday schedule:**
  New Year's Day
  Memorial Day
  Labor Day
  Thanksgiving Day
  Christmas Day

To get information about your Metro system, share a suggestion, report a problem or contact Lost and Found, visit www.wmata.com or call 202-637-7000 (TTY 202-638-3780) and select from the menu options.

(04/15/12)

English-Español

metrobus

11Y

Mt. Vernon Express Line

TOUCH YOUR CARD HERE

♿ All Metrobuses are fully accessible and are equipped with lifts or ramps for wheelchair accessibility
Todos los autobuses de Metro son accesibles a personas con impedimentos y están equipados con rampas o elevadores para sillas de ruedas

Express Fare Charged on this Route

Serves these locations-Brinda servicio a estas ubicaciones
Mount Vernon
Waynewood
George Wash. Mem. Pkwy.
Hunting Point
Downtown Alexandria
Bureau of Engraving
Farragut Square
Potomac Park

Schedule 6-17-12

www.wmata.com
Information Anytime 202-637-7000 TTY 202-638-3780

Effective as of September 30, 1996
Reprinted December 1997

11Y

Mt Vernon Express Line

between
Mount Vernon
Waynewood
George Washington Mem. Pkwy.
Hunting Point
Downtown Alexandria
Bureau of Engraving
Farragut Square
Potomac Park

♿ – Designated trips operated with wheelchair lift-equipped buses.

5119
Welcome Aboard
metro

Washington Metropolitan Area Transit Authority
600 Fifth Street, N.W., Washington, D.C. 20001
INFORMATION: 202/637-7000 (TDD 202/638-3780)
http://www.wmata.com

MOUNT VERNON EXPRESS
ROUTE 11Y

Monday thru Friday
inclusive except holidays
Northbound

Route Number	16th St. & Belvoir Rd. (FORT BELVOIR)	Mt. Vernon Memorial Hwy. & Old Mill Rd.	Vernon View Dr. & Bushrod Rd.	George Washington Pkwy. & Alexandria Ave.	Hunting Towers	Washington & King Sts.	Abingdon Dr. & Slaters Lane	14th & C Sts. S W	19th & H Sts. N W (FARRAGUT SQUARE)
					AM Service				
11Y	6:29	6:39	6:46	6:56	7:01	7:05	7:09	7:18	7:30
11Y	6:54	7:04	7:11	7:21	7:26	7:30	7:34	7:43	7:55
11Y	7:14	7:26	7:33	7:43	7:49	7:54	7:59	8:09	8:23
11Y	7:39	7:51	7:58	8:08	8:14	8:19	8:24	8:34	8:48

Monday thru Friday
inclusive except holidays
Southbound

Route Number	18th St. & Pennsylvania Ave. N W	14th & C Sts. S W	Abingdon Dr. & Slaters Lane	Washington & King Sts.	Hunting Towers	George Washington Pkwy. & Alexandria Ave.	George Washington Pkwy. & Vernon View Dr.	Mt. Vernon Memorial Hwy. & Old Mill Rd.	16th St. & Belvoir Rd. (FORT BELVOIR)
					PM Service				
11Y	4:40	4:56	5:04	5:08	5:13	5:19	5:30	5:35	5:45
11Y	5:10	5:26	5:34	5:38	5:43	5:49	5:59	6:05	6:15
11Y	5:40	5:56	6:04	6:08	6:13	6:19	6:29	6:35	6:45

Using this timetable

☐ Use the map to find the stops closest to where you will get on and off the bus.

☐ Select the schedule (weekday, Saturday, Sunday) for when you will travel. Along the top of the schedule, find the stop at or nearest the point where you will get on the bus. Follow that column down to the time you want to leave.

☐ Use the same method to find the times the bus is scheduled to arrive at the stop where you will get off the bus.

☐ If the bus stop is not listed, use the time shown for the bus stop before it as the time to wait at the stop.

☐ The end-of-the-line or last stop is listed in ALL CAPS on the schedule.

11Y

Mt. Vernon Express Line

Between
Fort Belvoir
Dewitt Army Hospital
Mount Vernon
Waynewood
George Wash. Mem. Pkwy
Downtown Alexandria
Bureau of Engraving
Farragut Square

Effective as of September 5, 2000

Washington Metropolitan Area Transit Authority

A District of Columbia, Maryland and Virginia Transit Partnership

11Y

Mt. Vernon Express Line

Between
Fort Belvoir
Dewitt Army Hospital
Mount Vernon
Waynewood
George Wash.
Mem. Pkwy
Downtown Alexandria
Bureau of Engraving
Farragut Square

Effective as of
September 5, 2000

Washington Metropolitan Area Transit Authority

A District of Columbia, Maryland and Virginia Transit Partnership

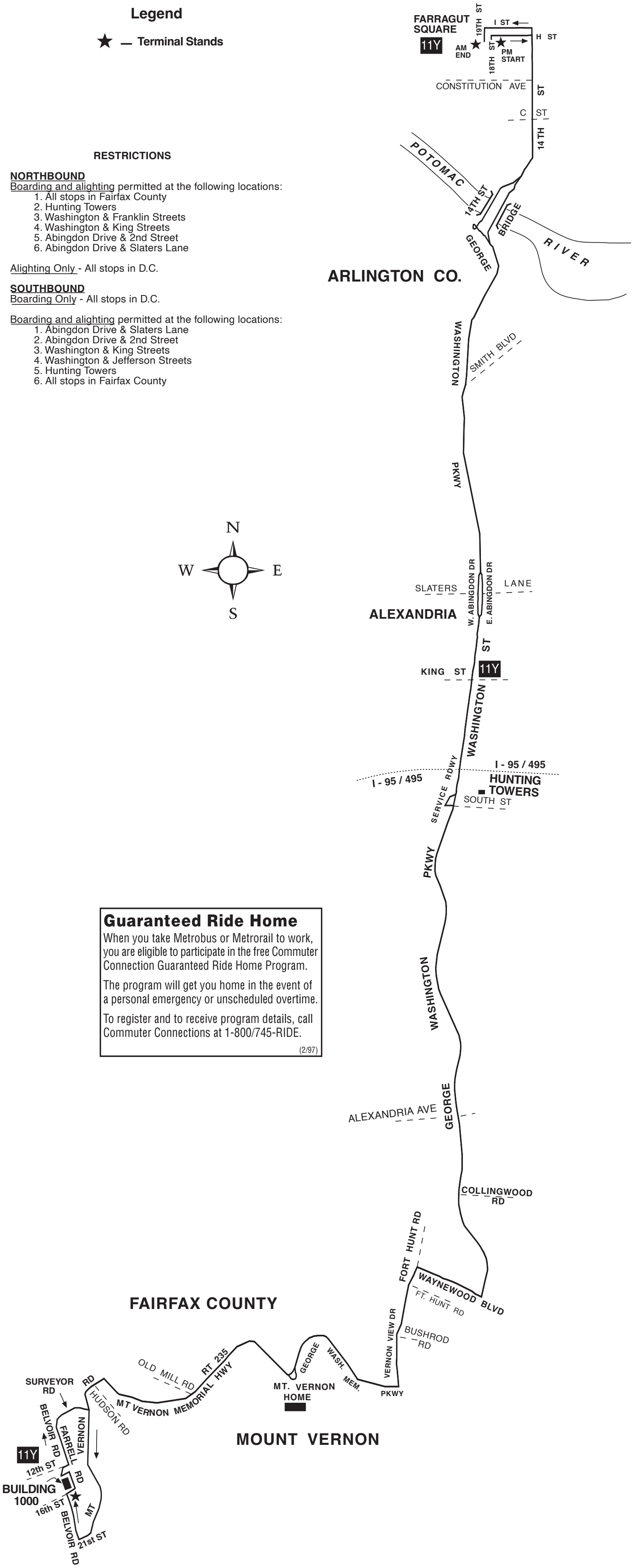
Legend
★ — Terminal Stands
FARRAGUT SQUARE
11Y
AM END
PM START
I ST
H ST
19TH ST
18TH ST
CONSTITUTION AVE
C ST
14 TH ST
POTOMAC
RIVER
14TH ST
BRIDGE
GEORGE
ARLINGTON CO.
WASHINGTON
SMITH BLVD
PKWY
N
E
S
W
SLATERS LANE
W. ABINGDON DR
E. ABINGDON DR
ALEXANDRIA
KING ST
11Y
WASHINGTON ST
I - 95 / 495
I - 95 / 495
HUNTING TOWERS
SOUTH ST
SERVICE RDWY
PKWY
WASHINGTON
ALEXANDRIA AVE
GEORGE
COLLINGWOOD RD
FORT HUNT RD
WAYNEWOOD BLVD
FT. HUNT RD
FAIRFAX COUNTY
VERNON VIEW DR
BUSHROD RD
WASH. MEM. PKWY
GEORGE
MT. VERNON HOME
OLD MILL RD
RT 235
MT VERNON MEMORIAL HWY
MOUNT VERNON
SURVEYOR RD
RD
HUDSON RD
BELVOIR RD
FARRELL RD
VERNON
MT
11Y
12th ST
BUILDING 1000
16th ST
BELVOIR RD
21st ST

RESTRICTIONS

NORTHBOUND
Boarding and alighting permitted at the following locations:
1. All stops in Fairfax County
2. Hunting Towers
3. Washington & Franklin Streets
4. Washington & King Streets
5. Abingdon Drive & 2nd Street
6. Abingdon Drive & Slaters Lane

Alighting Only - All stops in D.C.

SOUTHBOUND
Boarding Only - All stops in D.C.

Boarding and alighting permitted at the following locations:
1. Abingdon Drive & Slaters Lane
2. Abingdon Drive & 2nd Street
3. Washington & King Streets
4. Washington & Jefferson Streets
5. Hunting Towers
6. All stops in Fairfax County

Guaranteed Ride Home

When you take Metrobus or Metrorail to work, you are eligible to participate in the free Commuter Connection Guaranteed Ride Home Program.

The program will get you home in the event of a personal emergency or unscheduled overtime.

To register and to receive program details, call Commuter Connections at 1-800/745-RIDE.

(2/97)

Fares for senior/disabled customers

Senior citizens 65 and older, people with disabilities and customers with a Medicare card may ride for half the regular fare. On Metrorail, use a senior/disabled farecard or SmarTrip® card. On Metrobus, use a senior/disabled bus pass or SmarTrip® card or show your Metro ID or Medicare card and pay the senior/disabled fare. For more information about qualifying for a Metro ID and buying senior/disabled farecards, SmarTrip® cards and passes, please visit wmata.com or call 202-637-7000 (TTY 202-638-3780).

Tarifas para clientes de edad/discapacitados

Los ciudadanos mayores, de 65 años o más, las personas con discapacidades y los clientes con tarjeta Medicare pueden viajar por la mitad de la tarifa regular. En Metrorail, use la tarjeta de viaje para personas de edad/discapacitadas o la tarjeta SmarTrip®. En Metrobus, use el pase para ómnibus para personas de edad/discapacitadas o la tarjeta SmarTrip® o exhiba su identificación de Metro o tarjeta Medicare y pague la tarifa para personas de edad/discapacitadas. Para obtener más información acerca de la calificación para obtener la identificación de Metro y la compra de tarjetas de viaje para personas de edad/discapacitadas, tarjetas SmarTrip® y pases, por favor visite wmata.com o llame al 202-637-7000 (TTY 202-638-3780).

(04/15/12)



He knows:
- where the bus is going.

She knows:
- where the bus is going.
- when it will arrive.
- which Metro station to transfer to.
- how much it will cost.
- walking directions to her final destination.

She used the METRO Trip Planner.

Know what she knows before you leave. Log onto www.wmata.com and use the Trip Planner.

Mount Vernon Express Line

Route 11Y

For route and schedule information
Call 202-637-7000
www.wmata.com

Legend
★ — Terminal Stands

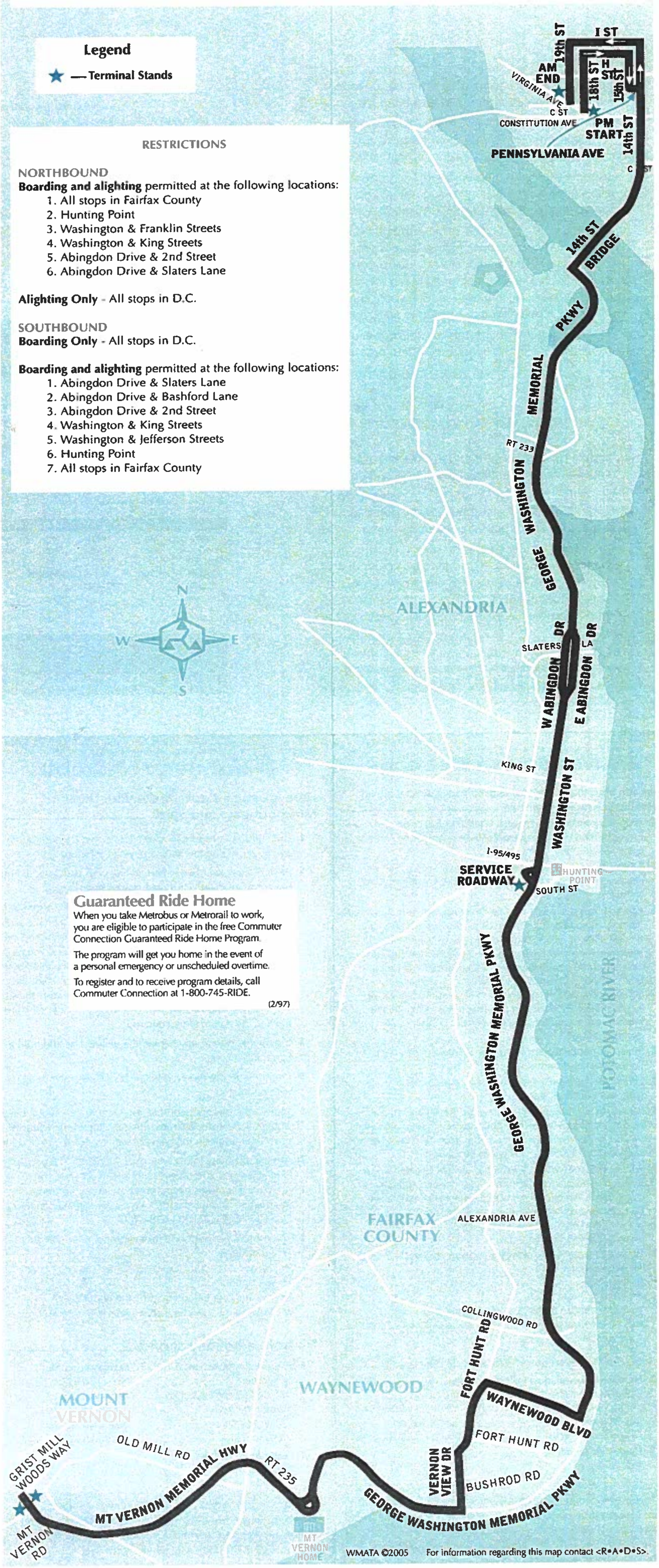
I ST
19th ST
AM END
H ST
18th ST
15th ST
VIRGINIA AVE
C ST
CONSTITUTION AVE
PM START
14th ST
PENNSYLVANIA AVE
C ST
14th ST BRIDGE
PKWY
MEMORIAL
RT 233
WASHINGTON
GEORGE
ALEXANDRIA
N
W
E
S
DR
DR
SLATERS
LA
W ABINGDON
E ABINGDON
KING ST
WASHINGTON ST
I-95/495
SERVICE ROADWAY
HUNTING POINT
SOUTH ST
GEORGE WASHINGTON MEMORIAL PKWY
POTOMAC RIVER
FAIRFAX COUNTY
ALEXANDRIA AVE
COLLINGWOOD RD
FORT HUNT RD
WAYNEWOOD
WAYNEWOOD BLVD
FORT HUNT RD
MOUNT VERNON
OLD MILL RD
MT VERNON MEMORIAL HWY
RT 235
GRIST MILL WOODS WAY
MT VERNON RD
VERNON VIEW DR
BUSHROD RD
GEORGE WASHINGTON MEMORIAL PKWY
MT VERNON HOME

RESTRICTIONS

NORTHBOUND
Boarding and alighting permitted at the following locations:
1. All stops in Fairfax County
2. Hunting Point
3. Washington & Franklin Streets
4. Washington & King Streets
5. Abingdon Drive & 2nd Street
6. Abingdon Drive & Slaters Lane

Alighting Only - All stops in D.C.

SOUTHBOUND
Boarding Only - All stops in D.C.

Boarding and alighting permitted at the following locations:
1. Abingdon Drive & Slaters Lane
2. Abingdon Drive & Bashford Lane
3. Abingdon Drive & 2nd Street
4. Washington & King Streets
5. Washington & Jefferson Streets
6. Hunting Point
7. All stops in Fairfax County

Guaranteed Ride Home

When you take Metrobus or Metrorail to work, you are eligible to participate in the free Commuter Connection Guaranteed Ride Home Program.

The program will get you home in the event of a personal emergency or unscheduled overtime.

To register and to receive program details, call Commuter Connection at 1-800-745-RIDE.

(2/97)

WMATA ©2005

For information regarding this map contact <R•A•D•S>.

11Y

Mt. Vernon Express Line

Northbound To Potomac Park

Monday thru Friday —

Lunes a viernes

(except holidays - ex cepto los días festivos)

Route Number	Mt. Vernon Memorial Hwy. & Grist Mill Woods Way	Mt. Vernon Memorial Hwy. & Old Mill Rd.	Vernon View Dr. & Bushrod Rd.	George Washington Pkwy. & Alexandria Ave.	Hunting Point	Washington & King Sts.	Abingdon Dr. & Slaters Lane	14th & C Sts. SW	19th & Virginia Ave. NW (POTOMAC PARK)
AM Service — Servicio matutino									
11Y	-	-	-	-	6:40	6:44	6:48	6:58	7:12
11Y	6:31	6:36	6:43	6:55	7:02	7:06	7:13	7:23	7:41
● **11Y**	6:41	6:46	6:53	7:05	7:12	7:16	7:23	7:33	7:51
11Y	6:51	6:56	7:03	7:15	7:22	7:26	7:33	7:43	8:01
● **11Y**	6:57	7:02	7:09	7:21	7:28	7:32	7:39	7:49	8:07
11Y	-	-	-	-	7:34	7:38	7:45	7:57	8:18
● **11Y**	7:08	7:13	7:20	7:32	7:39	7:43	7:50	8:00	8:18
11Y	7:13	7:18	7:25	7:37	7:44	7:48	7:55	8:09	8:30
● **11Y**	7:19	7:24	7:31	7:43	7:50	7:54	8:01	8:15	8:36
11Y	-	-	-	-	7:55	8:00	8:06	8:20	8:41
● **11Y**	7:33	7:39	7:46	7:55	8:01	8:06	8:12	8:26	8:47
11Y	-	-	-	-	8:06	8:11	8:17	8:31	8:52
11Y	7:49	7:55	8:02	8:11	8:17	8:22	8:28	8:42	9:03
● **11Y**	-	-	-	-	8:30	8:35	8:41	8:55	9:16
● **11Y**	-	-	-	-	9:00	9:05	9:11	9:25	9:46
● **11Y**	-	-	-	-	9:30	9:35	9:41	9:55	10:16
● **11Y**	-	-	-	-	10:00	10:05	10:11	10:25	10:46
● **11Y**	-	-	-	-	10:30	10:35	10:41	10:55	11:16
● **11Y**	-	-	-	-	11:00	11:05	11:11	11:25	11:46
● **11Y**	-	-	-	-	11:30	11:35	11:41	11:55	12:16
● **11Y**	-	-	-	-	12:00	12:05	12:11	12:25	12:46
● **11Y**	-	-	-	-	12:30	12:35	12:41	12:55	1:16
● **11Y**	-	-	-	-	1:00	1:05	1:11	1:25	1:46
● **11Y**	-	-	-	-	1:30	1:35	1:41	1:55	2:16
● **11Y**	-	-	-	-	2:00	2:05	2:11	2:25	2:46
● **11Y**	-	-	-	-	2:30	2:35	2:41	2:55	3:16
● **11Y**	-	-	-	-	3:00	3:05	3:11	3:25	3:46

On four Federal holidays, Columbus Day, Veterans' Day, Martin L. King Day, and Presidents' Day, Metrobus will run on a Saturday supplemental schedule. On these holidays, this route will have no service.

● *- Trip will only operate between May 28 - August 30, 2019.*

► Southbound To Mount Vernon/Hunting Point

Monday thru Friday —
Lunes a viernes
(except holidays - ex cepto los días festivos)

Route Number	18th & C Sts. NW	14th & C Sts. SW	Abingdon Dr. & Slaters Lane	Washington & King Sts.	HUNTING POINT	George Washington Pkwy. & Alexandria Ave.	George Washington Pkwy. & Vernon View Dr.	Mt. Vernon Memorial Hwy. & Old Mill Rd.	Mt. Vernon Memorial Hwy. & Grist Mill Woods Way (MOUNT VERNON)
PM Service — Servicio vespertino									
● **11Y/**	8:34	8:55	9:08	9:15	9:21	-	-	-	-
● **11Y/**	9:04	9:25	9:38	9:45	9:51	-	-	-	-
● **11Y/**	9:34	9:55	10:08	10:15	10:21	-	-	-	-
● **11Y/**	10:04	10:25	10:38	10:45	10:51	-	-	-	-
● **11Y/**	10:34	10:55	11:08	11:15	11:21	-	-	-	-
● **11Y/**	11:04	11:25	11:38	11:45	11:51	-	-	-	-
● **11Y/**	11:34	11:55	12:08	12:15	12:21	-	-	-	-
● **11Y/**	12:04	12:25	12:38	12:45	12:51	-	-	-	-
● **11Y/**	12:34	12:55	1:08	1:15	1:21	-	-	-	-
● **11Y/**	1:04	1:25	1:38	1:45	1:51	-	-	-	-
● **11Y/**	1:34	1:55	2:08	2:15	2:21	-	-	-	-
● **11Y/**	2:04	2:25	2:38	2:45	2:51	-	-	-	-
● **11Y/**	2:34	2:55	3:08	3:15	3:21	-	-	-	-
● **11Y/**	3:04	3:25	3:38	3:45	3:51	-	-	-	-
● **11Y/**	3:34	3:55	4:08	4:15	4:21	-	-	-	-
11Y	4:10	4:28	4:39	4:45	4:51	4:58	5:08	5:14	5:19
● **11Y**	4:25	4:43	4:54	5:00	5:06	5:13	5:23	5:29	5:34
11Y	4:40	5:01	5:14	5:21	5:27	5:33	5:44	5:49	5:54
● **11Y**	4:55	5:16	5:29	5:36	5:42	5:48	5:59	6:04	6:09
11Y/	5:10	5:31	5:44	5:51	5:57	-	-	-	-
11Y	5:15	5:36	5:49	5:56	6:02	6:08	6:19	6:24	6:29
● **11Y**	5:30	5:51	6:04	6:11	6:17	6:23	6:34	6:39	6:44
11Y	5:45	6:03	6:14	6:21	6:27	6:33	6:43	6:48	6:54
● **11Y**	6:00	6:18	6:29	6:36	6:42	6:48	6:58	7:03	7:09
11Y	6:15	6:33	6:44	6:51	6:57	7:03	7:13	7:18	7:24

On four Federal holidays, Columbus Day, Veterans' Day, Martin L. King Day, and Presidents' Day, Metrobus will run on a Saturday supplemental schedule. On these holidays, this route will have no service.

● *- Trip will only operate between May 28 - August 30, 2019.*

KNOW MORE.
KNOW FIRST. metroAlerts
Sign up today at wmata.com/MetroAlerts

Monday thru Friday Northbound
Lunes a viernes hacia el norte
(except holidays - excepto los días festivos)

Route Number	Mt. Vernon Memorial Hwy. & Grist Mill Woods Way	Mt. Vernon Memorial Hwy. & Old Mill Rd.	Vernon View Dr. & Bushrod Rd.	George Washington Pkwy. & Alexandria Ave.	Hunting Point	Washington & King Sts.	Abingdon Dr. & Slaters Lane	14th & C Sts. SW	19th & Virginia Ave. NW (POTOMAC PARK)
AM Service — Servicio matutino									
11Y	-	-	-	-	6:40	6:44	6:49	7:00	7:18
11Y	6:34	6:39	6:46	6:56	7:03	7:07	7:12	7:23	7:41
11Y	6:54	6:59	7:06	7:16	7:23	7:27	7:32	7:43	8:01
11Y	-	-	-	-	7:34	7:40	7:46	8:01	8:20
11Y	7:15	7:21	7:29	7:41	7:47	7:53	7:59	8:12	8:33
11Y	-	-	-	-	8:02	8:08	8:14	8:29	8:48
11Y	7:45	7:51	7:59	8:11	8:17	8:23	8:29	8:42	9:03

On four Federal holidays, Columbus Day, Veterans' Day, Martin L. King Day, and Presidents' Day, Metrobus will run on a Saturday supplemental schedule. On these holidays, this route will have no service.

Monday thru Friday Southbound
Lunes a viernes hacia el sur
(except holidays - excepto los días festivos)

Route Number	18th & C Sts. NW	14th & C Sts. SW	Abingdon Dr. & Slaters Lane	Washington & King Sts.	HUNTING POINT	George Washington Pkwy. & Alexandria Ave.	George Washington Pkwy. & Vernon View Dr.	Mt. Vernon Memorial Hwy. & Old Mill Rd.	Mt. Vernon Memorial Hwy. & Grist Mill Woods Way (MOUNT VERNON)
PM Service — Servicio vespertino									
11Y	4:10	4:28	4:38	4:44	4:49	4:55	5:06	5:11	5:15
11Y	4:40	5:01	5:14	5:21	5:27	5:33	5:48	5:54	5:59
11Y	5:10	5:31	5:44	5:51	5:57	6:03	6:18	6:24	6:29
11Y	5:25	5:46	5:59	6:06	6:12	-	-	-	-
11Y	5:40	5:59	6:09	6:15	6:20	6:27	6:36	6:44	6:50
11Y	6:15	6:34	6:44	6:50	6:55	7:02	7:11	7:19	7:25

On four Federal holidays, Columbus Day, Veterans' Day, Martin L. King Day, and Presidents' Day, Metrobus will run on a Saturday supplemental schedule. On these holidays, this route will have no service.

KNOW MORE.
KNOW FIRST. metroAlerts
Sign up today at wmata.com/MetroAlerts

How to use this timetable

- ➤ Use the map to find the stops closest to where you will get on and off the bus.
- ➤ Select the schedule (Weekday, Saturday, Sunday) for when you will travel. Along the top of the schedule, find the stop at or nearest the point where you will get on the bus. Follow that column down to the time you want to leave.
- ➤ Use the same method to find the times the bus is scheduled to arrive at the stop where you will get off the bus.
- ➤ If the bus stop is not listed, use the time shown for the bus stop before it as the time to wait at the stop.
- ➤ The end-of-the-line or last stop is listed in ALL CAPS on the schedule.

Cómo Usar este Horario

- ➤ Use este mapa para localizar las paradas más cercanas a donde se subirá y bajará del autobús.
- ➤ Seleccione el horario (Entre semana, sábado, domingo) de cuando viajará. A lo largo de la parte superior del horario, localice la parada o el punto más cercano a la parada en la que se subirá al autobús. Siga esa columna hacia abajo hasta la hora en la que desee salir.
- ➤ Utilice el mismo método para localizar las horas en que el autobús está programado para llegar a la parada en donde desea bajarse del autobús.
- ➤ Si la parada del autobús no está listada use la hora que se muestra en la parada anterior como la hora de espera en la parada.
- ➤ El final de la ruta o la última parada del autobús aparece en letras MAYÚSCULAS en el horario.

THIS BUS IS RUNNING ON CLEAN NATURAL GAS
metro

TOUCH YOUR CARD HERE
SmarTrip

♿ All Metrobuses are fully accessible and are equipped with lifts or ramps for wheelchair accessibility
Todos los autobuses de Metro son accesibles a personas con impedimentos y están equipados con rampas o elevadores para sillas de ruedas

Special $1.00 Fare

A,E,F,G – Centreville South Line

Serves these locations-
Brinda servicio a estas ubicaciones

Little Rocky Run (Braddock Rd.) (12F,G)
Singleton's Grove (12F)
Centreville Methodist Church Park & Ride Lot (12A,E,F)
Newgate Forest (12A,E)
The Knolls of Newgate (12A,E)
Meadows of Newgate (12A,E)
Trinity Centre (12F,G)
Centreville Park & Ride Lot (12A,E,F)
Vienna/Fairfax-GMU station

C,D – Centreville North Line

Sully Government Center Park & Ride Lot
Westfields Area
Sully Station (12C)
Newgate (12C)
London Towne (12C)
Centreville Park & Ride Lot (12C)
Vienna/Fairfax-GMU station

Schedule 12-30-07

THIS BUS IS RUNNING ON CLEAN NATURAL GAS
TOUCH YOUR CARD HERE

♿ All Metrobuses are fully accessible and are equipped with lifts or ramps for wheelchair accessibility
Todos los autobuses de Metro son accesibles a personas con impedimentos y están equipados con rampas o elevadores para sillas de ruedas

Special $1.00 fare

12L,M Little Rocky Run - Vienna Line

Serves these locations-
Brinda servicio a estas ubicaciones

Centreville
Little Rocky Run(12L)
Faircrest (Centreville Farms Rd.) (12L)
Stringfellow Road Park & Ride Lot
Fair Lakes (12M)
Vienna/Fairfax-GMU station

12R,S Stringfellow Road- Vienna Line

Serves these locations-
Brinda servicio a estas ubicaciones

Centreville Methodist Church Park & Ride Lot (12R)
Centreville Park & Ride Lot (12R)
Westfields area
Poplar Tree Estates (12S)
Autumn Woods (12S)
Stringfellow Road Park & Ride Lot (12S)
Vienna/Fairfax-GMU station

Schedule 12-30-07

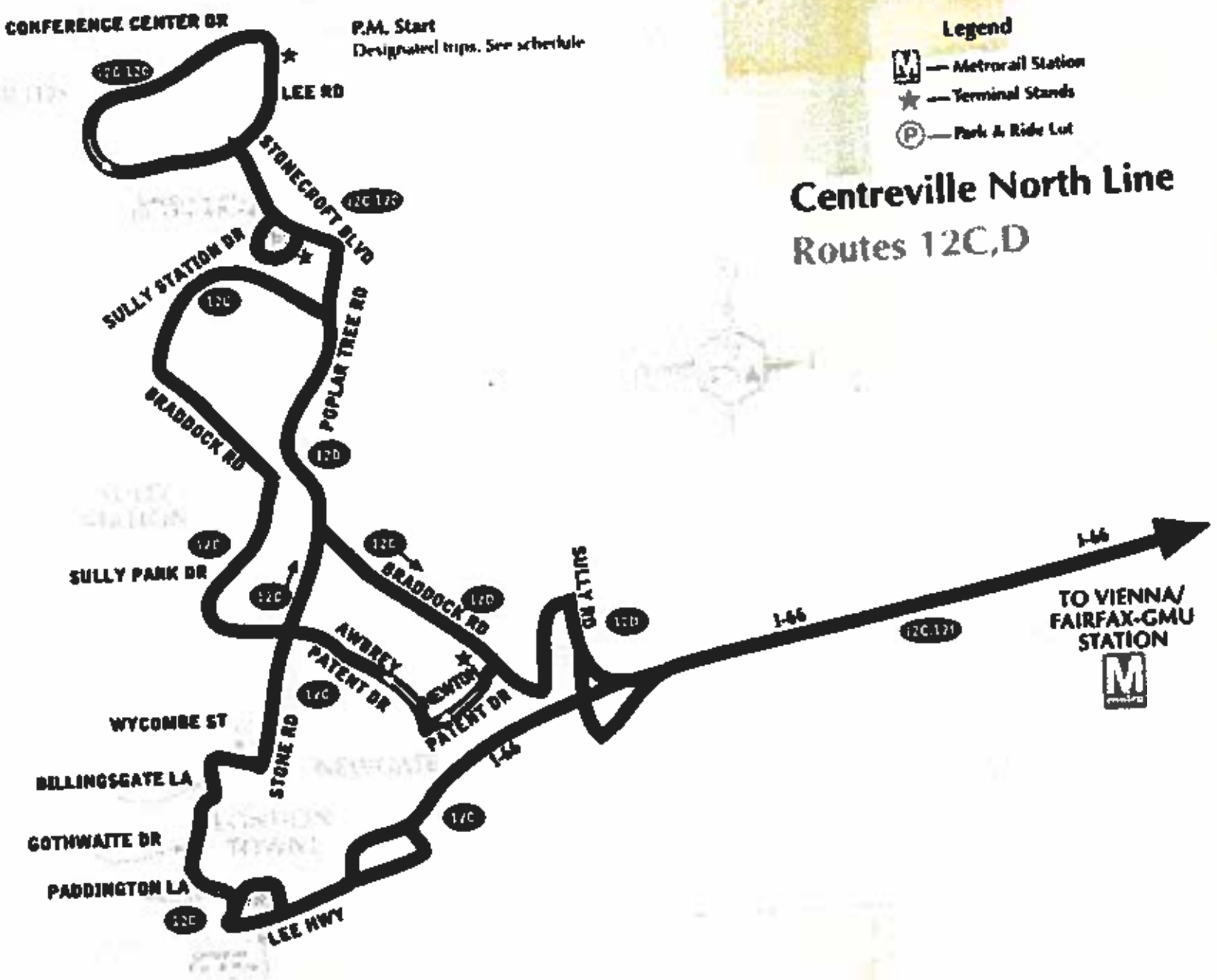
CONFERENCE CENTER DR
P.M. Start
Designated trips. See schedule
LEE RD
STONECROFT BLVD
SULLY STATION DR
POPLAR TREE RD
BRADDOCK RD
SULLY PARK DR
AWBREY PATENT DR
NEWTON PATENT DR
SULLY RD
I-66
WYCOMBE ST
BILLINGSGATE LA
STONE RD
GOTHWAITE DR
PADDINGTON LA
LEE HWY
TO VIENNA/ FAIRFAX-GMU STATION
Legend
Metrorail Station
Terminal Stands
Park & Ride Lot

Centreville North Line

Routes 12C,D

For route and schedule information
Call 202-637-7000
www.metroopensdoors.com

Centreville South Line

Routes 12A,E,F,G

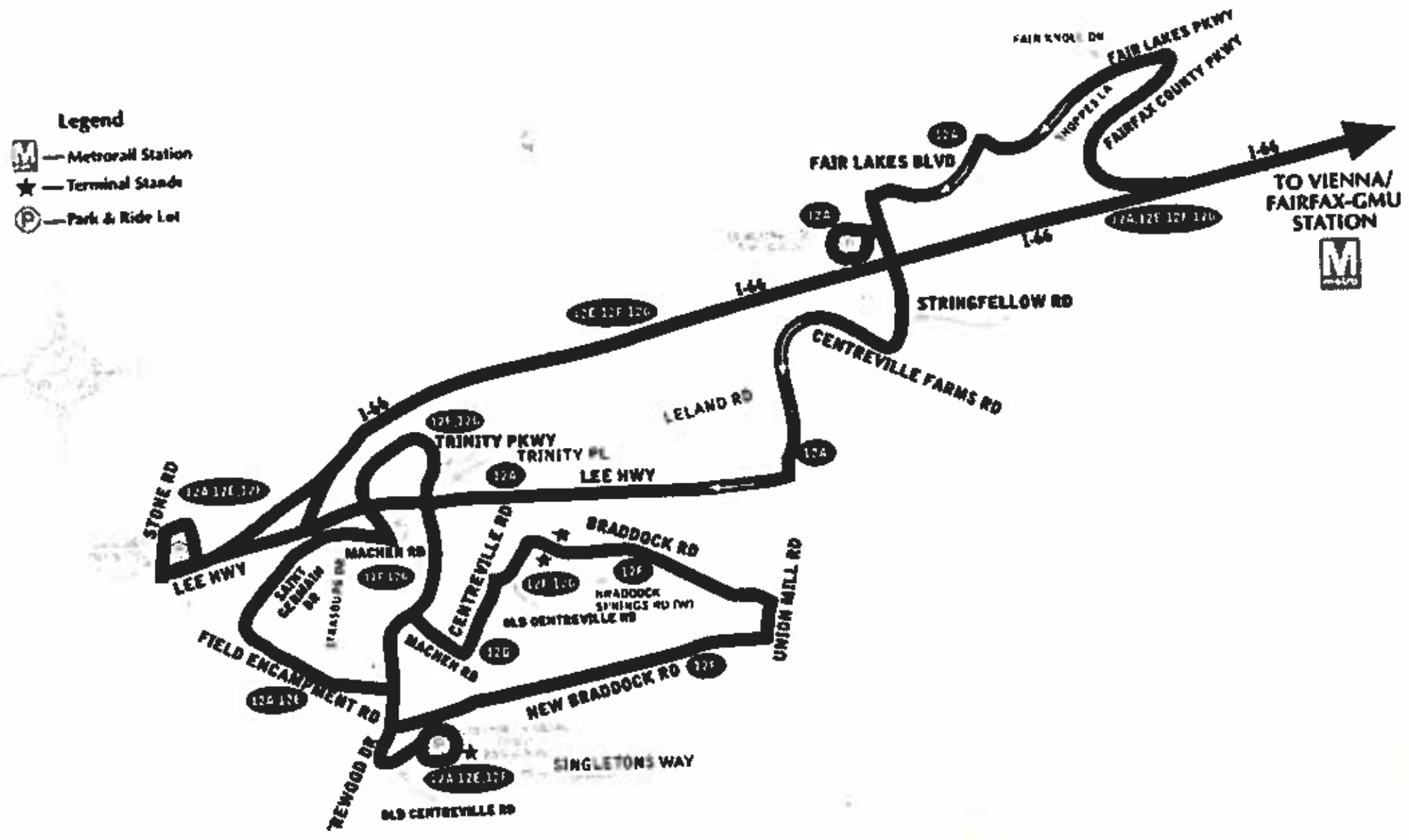
Legend
Metrorail Station
Terminal Stands
Park & Ride Lot
FAIR KNOLL DR
FAIR LAKES PKWY
SHOPPES LA
FAIRFAX COUNTY PKWY
FAIR LAKES BLVD
I-66
TO VIENNA/ FAIRFAX-GMU STATION
STRINGFELLOW RD
CENTREVILLE FARMS RD
LELAND RD
TRINITY PKWY
TRINITY PL
LEE HWY
STONE RD
BRADDOCK RD
MACHEN RD
CENTREVILLE RD
UNION MILL RD
FIELD ENCAMPMENT RD
NEW BRADDOCK RD
SINGLETONS WAY
OLD CENTREVILLE RD

Stringfellow Road-Vienna Line

Routes 12R, S

For route and schedule information
Call 202-637-7000
www.metroopensdoors.com

NOTE:
Due to Stringfellow Road HOV ramp closing at 7 pm Route 12S trips leaving Vienna after 6:40 pm will operate via Fairfax County Parkway, Fair Lakes Parkway, Fair Lakes Boulevard & Stringfellow Road to Stringfellow Park & Ride Lot.

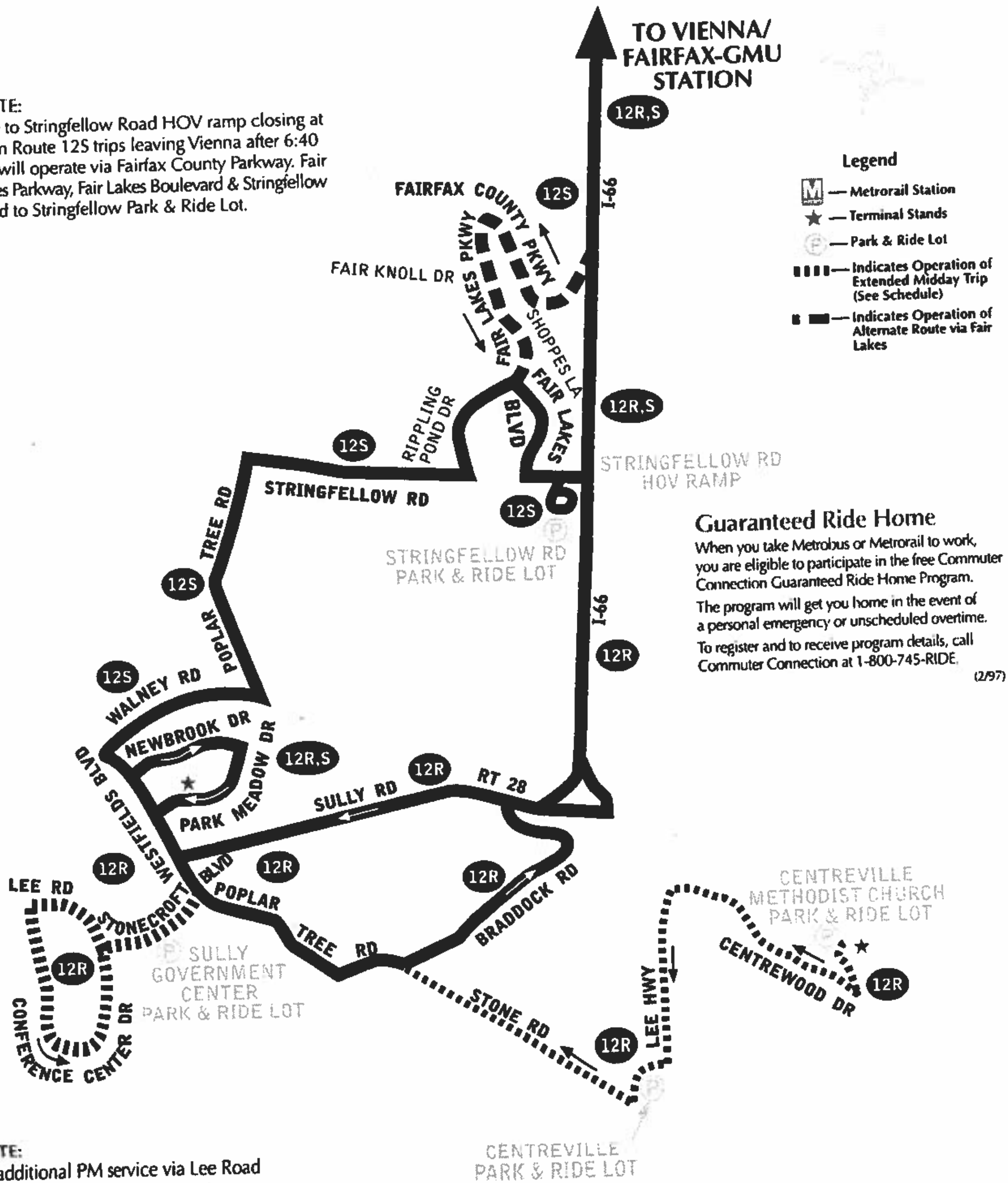
TO VIENNA/ FAIRFAX-GMU STATION
12R,S
Legend
Metrorail Station
Terminal Stands
Park & Ride Lot
Indicates Operation of Extended Midday Trip (See Schedule)
Indicates Operation of Alternate Route via Fair Lakes
FAIRFAX COUNTY PKWY
12S
I-66
FAIR KNOLL DR
FAIR LAKES PKWY
SHOPPES LA
FAIR LAKES BLVD
RIPPLING POND DR
STRINGFELLOW RD HOV RAMP
STRINGFELLOW RD
STRINGFELLOW RD PARK & RIDE LOT
POPLAR TREE RD
WALNEY RD
NEWBROOK DR
PARK MEADOW DR
WESTFIELDS BLVD
SULLY RD
RT 28
12R
LEE RD
STONECROFT BLVD
POPLAR TREE RD
BRADDOCK RD
SULLY GOVERNMENT CENTER PARK & RIDE LOT
CONFERENCE CENTER DR
STONE RD
LEE HWY
CENTREVILLE METHODIST CHURCH PARK & RIDE LOT
CENTREWOOD DR
CENTREVILLE PARK & RIDE LOT

Guaranteed Ride Home

When you take Metrobus or Metrorail to work, you are eligible to participate in the free Commuter Connection Guaranteed Ride Home Program.

The program will get you home in the event of a personal emergency or unscheduled overtime.

To register and to receive program details, call Commuter Connection at 1-800-745-RIDE.

(2/97)

NOTE:
For additional PM service via Lee Road & Conference Center Drive see Routes 12C, 12D Centreville North Line

WMATA 02/05 For information regarding this map contact <R•A•D•S>

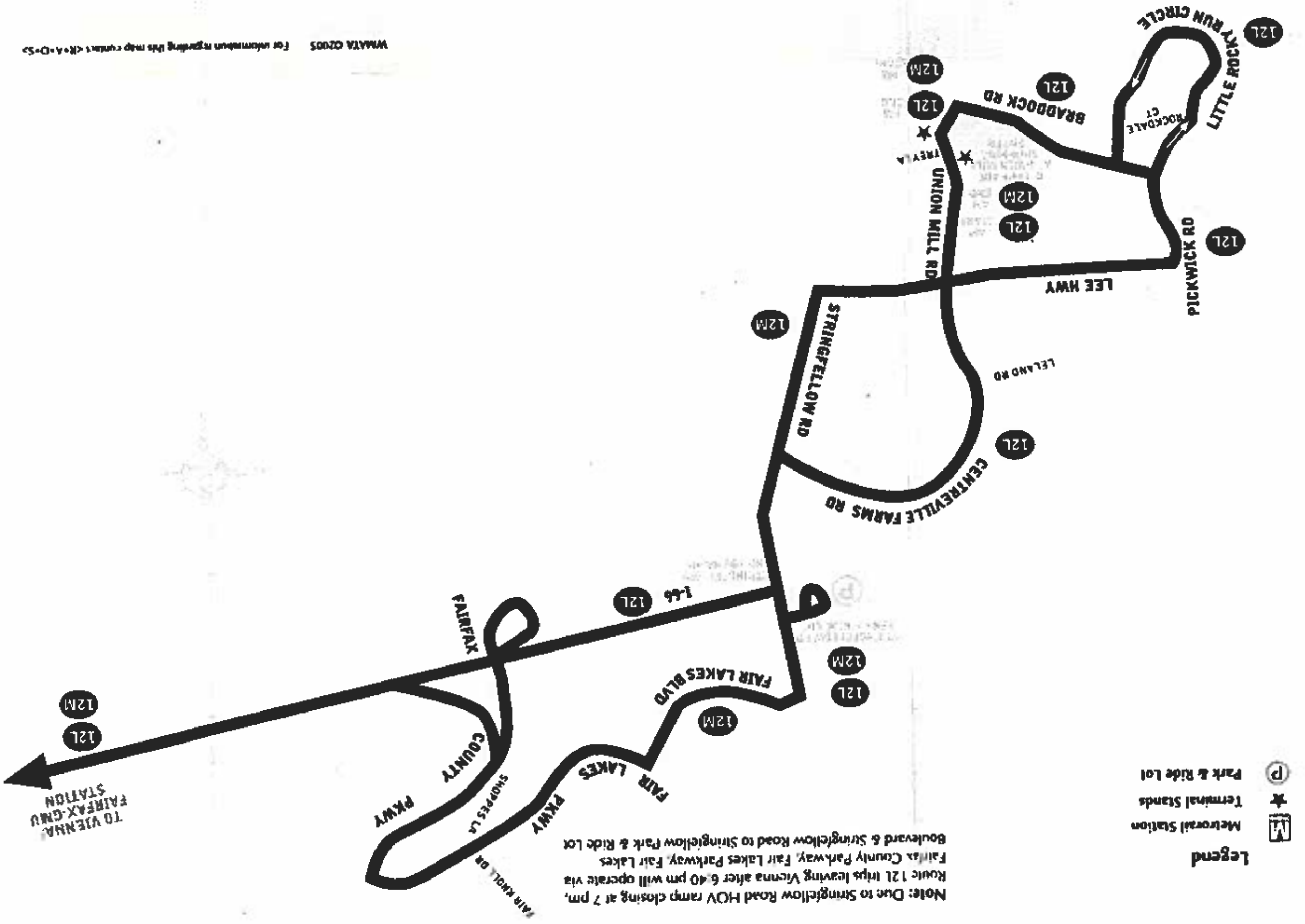

Note: Due to Stringfellow Road HOV ramp closing at 7 pm, Route 12L trips leaving Vienna after 6:40 pm will operate via Fairfax County Parkway, Fair Lakes Parkway, Fair Lakes Boulevard & Stringfellow Road to Stringfellow Park & Ride Lot

Legend
- M Metrorail Station
- ★ Terminal Stands
- P Park & Ride Lot

Little Rocky Run-Vienna Line
Routes 12L, M

For route and schedule information
Call 202-637-7000

12L,M,R,S

12L,M Little Rocky Run-Vienna Line
12R,S Stringfellow Road-Vienna Line

Little Rocky Run-Vienna Line

Monday thru Friday Eastbound
Lunes a viernes hacia al este
(except holidays - excepto los días festivos)

Route Number	Union Mill Rd. & The Colonnade	Union Mill Rd. & Trey La.	Little Rocky Run Circle opposite Rockdale Ct.	Centreville Farms & Leland Rds.	Stringfellow Rd. Park & Ride Lot	Fair Lakes Pkwy. & Shoppes La.	VIENNA/ FAIRFAX-GMU M
AM Service — Servicio matutino							
♿ 12L	5:33	-	5:36	5:44	5:50	-	6:06
12L	6:03	-	6:06	6:14	6:20	-	6:36
♿ 12L	6:33	-	6:36	6:44	6:50	-	7:06
♿ 12L	7:01	-	7:04	7:13	7:20	-	7:38
12L	7:31	-	7:34	7:43	7:50	-	8:08
♿ 12L	8:01	-	8:04	8:13	8:20	-	8:38
PM Service — Servicio vespertino							
♿ 12M	-	5:02	-	-	5:10	5:15	5:33
♿ 12M	-	5:32	-	-	5:40	5:45	6:03
♿ 12M	-	6:02	-	-	6:10	6:15	6:33
♿ 12M	-	6:32	-	-	6:40	6:45	7:03

♿ —Trip operates with wheelchair-accessible or lift-equipped bus.
Los autobuses son accesibles a sillas de ruedas o tienen equipo elevador.

NOTE: 12M WESTBOUND/12L EASTBOUND
Customers will be permitted to remain on bus and alight at any stop on eastbound 12L trips from Union Mill Rd & The Colonnade to Pickwick Rd. & Lee Hwy. without payment of additional fare.

NOTA: 12M CON RUMBO AL OESTE/12L CON RUMBO AL ESTE
Los pasajeros podrán permanecer en el autobus y desabordar en cualquier parada en los recorridos de la ruta 12L con rumbo al este desde Union Mill Rd y The Colonnade al Pickwick Rd. y Lee Hwy., sin pago de tarifa adicional.

Monday thru Friday Westbound
Lunes a viernes hacia al oeste
(except holidays - excepto los días festivos)

Route Number	Vienna/ Fairfax-GMU M	Fair Lakes Pkwy. & Fair Knoll Dr.	Stringfellow Rd. Park & Ride Lot	Centreville Farms & Leland Rds.	Little Rocky Run Circle opposite Rockdale Ct.	Union Mill Rd. & The Colonnade (CENTREVILLE N.)	Union Mill Rd. & Trey La. (LITTLE ROCKY RUN)
AM Service — Servicio matutino							
♿ 12M	6:10	6:27	6:32	-	-	6:40	-
12M	6:40	6:57	7:02	-	-	7:10	-
♿ 12M	7:10	7:27	7:32	-	-	7:40	-
♿ 12M/	8:41	8:58	9:03	-	-	-	-
PM Service — Servicio vespertino							
♿ 12L	4:15	-	4:33	4:40	4:47	-	4:52
♿ 12L	4:45	-	5:03	5:10	5:17	-	5:22
♿ 12L	5:15	-	5:33	5:40	5:47	-	5:52
♿ 12L	5:45	-	6:05	6:12	6:20	-	6:25
♿ 12L	6:15	-	6:35	6:42	6:50	-	6:55
♿ 12L	6:45	7:04	7:10	7:17	7:25	-	7:30

♿ —Trip operates with wheelchair-accessible or lift-equipped bus.
Los autobuses son accesibles a sillas de ruedas o tienen equipo elevador.

NOTE: 12L WESTBOUND/12M EASTBOUND
Customers will be permitted to board westbound Route 12L trips from Pickwick Rd. & Lee Hwy. to Union Mill Rd. & Trey La. and remain on bus for eastbound 12M trips to Vienna/Fairfax-GMU station without payment of additional fare.

NOTA: 12L CON RUMBO AL OESTE/12M CON RUMBO AL ESTE
Los pasajeros podrán abordar para recorridos de la Ruta 12L con rumbo al oeste desde Pickwick Rd. y Lee Hwy. al Union Mill Rd. y Trey La. Y permanecer en el autobus para recorridos de la ruta 12M con rumbo al este a la estación Vienna/Fairfax-GMU sin pago de tarifa adicional.

12A,C,D,E,F,G

A,E, F, G – Centreville South Line / C,D – Centreville North Line

Centreville North Line

Monday thru Friday Eastbound

Lunes a viernes hacia el este
(except holidays - excepto los días festivos)

Route Number	Lee Rd. & Conference Center Dr.	Sully Govt. Ctr. Park & Ride Lot	Sully Station Dr. & Braddock Rd	Sully Park & Sully Lake Drs.	Newton Patent Dr. & Braddock Rd.	Billingsgate La. & Gothwaite Dr.	Centreville Park & Ride Lot	VIENNA/ Fairfax-GMU Ⓜ
AM Service — Servicio matutino								
♿ 12C	-	-	-	-	5:21	5:27	5:30	5:53
♿ 12C	-	5:40	5:44	5:48	5:54	6:02	6:05	6:28
12C	-	6:15	6:19	6:23	6:29	6:37	6:40	7:03
♿ 12C	-	6:48	6:53	6:58	7:05	7:11	7:15	7:40
♿ 12C	-	7:23	7:28	7:33	7:40	7:46	7:50	8:15
12C	-	7:58	8:03	8:08	8:15	8:21	8:25	8:50
12C	-	-	-	-	-	-	9:03	9:28
12C	-	-	-	-	-	-	9:30	9:55
PM Service — Servicio vespertino								
12D	3:14	3:20	-	-	-	-	-	3:45
12D	■	5:20	-	-	-	-	-	5:45
♿ 12D	■	6:03	-	-	-	-	-	6:28
♿ 12D	■	6:38	-	-	-	-	-	7:03

♿ — *Trip operates with wheelchair-accessible or lift-equipped bus*
Los autobuses son accesibles a sillas de ruedas o tienen equipo elevador

■ — *See Westbound 12C,D schedule for service passing Lee Rd. & Conference Center Dr. after 3:14 PM.*
Also see Eastbound 12R,S schedule for trip passing Lee Rd. & Conference Center Dr. at 4:19 PM.

♿ — *Trip operates with wheelchair-accessible or lift-equipped bus.*
Los autobuses son accesibles a sillas de ruedas o tienen equipo elevador.

✱ — *Eastbound 12D customers to Vienna/Fairfax-GMU Station may board these trips and remain on bus at Sully Government Center Park & Ride Lot at no additional cost.*

Monday thru Friday Westbound

Lunes a viernes hacia el oeste
(except holidays - excepto los días festivos)

Route Number	Vienna/ Fairfax-GMU Ⓜ	Centreville Park & Ride Lot	Billingsgate La. & Wycombe St.	Newton Patent Dr. & Braddock Rd.	Sully Park & Sully Lake Drs.	Sully Station Dr. & Braddock Rd.	Lee Rd. & Conference Center Dr.	Sully Govt. Ctr. Park & Ride Lot (SULLY STATION/ WESTFIELDS)
AM Service — Servicio matutino								
♿ 12D	6:05	-	-	-	-	-	6:33	6:38
♿ 12D	6:40	-	-	-	-	-	7:08	7:13
12D	7:15	-	-	-	-	-	7:43	7:48
♿ 12D	7:55	-	-	-	-	-	8:23	8:28
♿ 12D	8:25	-	-	-	-	-	8:53	8.58
PM Service — Servicio vespertino								
12C	4:20	4:44	4:48	4:55	5:01	5:04	✱5:09	5:15
♿ 12C	4:55	5:21	5:25	5:33	5:40	5:44	✱5:52	5:58
♿ 12C	5:30	5:56	6:00	6:08	6:15	6:19	✱6:27	6:33
12C	6:05	6:30	6:34	6:42	6:49	6:53	-	6:59
♿ 12C	6:40	7:05	7:09	7:17	7:24	7:28	-	7:34
♿ 12C	7:15	7:37	7:41	7:47	7:53	7:56	-	8:01

Stringfellow Road-Vienna Line

Monday thru Friday Eastbound

Lunes a viernes hacia al este
(except holidays - excepto los días festivos)

Route Number	Centreville Methodist Church Park & Ride Lot	Centreville Park & Ride Lot	Park Meadow Dr. at #14280	Lee Rd. & Conference Center Dr.	Stone-croft Blvd. at Sully Govt. Ctr.	Poplar Tree & Walney Rds.	Fair Lakes Pkwy. & Rippling Pond Dr.	Stringfellow Rd. Park & Ride Lot	VIENNA/ Fairfax-GMU Ⓜ
AM Service — Servicio matutino									
♿ 12S	-	-	-	-	-	-	-	5:35	5:51
♿ 12S	-	-	5:48	-	-	5:54	6:01	6:05	6:21
♿ 12S	-	-	6:18	-	-	6:24	6:31	6:35	6:51
♿ 12S	-	-	6:42	-	-	6:49	7:00	7:05	7:23
♿ 12S	-	-	7:12	-	-	7:19	7:30	7:35	7:53
♿ 12S	-	-	7:42	-	-	7:49	8:00	8:05	8:23
♿ 12S	-	-	8:12	-	-	8:19	8:30	8:35	8:53
♿ 12S	-	-	8:27	-	-	8:34	8:45	8:50	9:08
♿ 12S	-	-	-	-	-	-	-	9:05	9:23
PM Service — Servicio vespertino									
♿ 12R	2:20	2:26	2:35	2:39	2:44	-	-	-	3:07
♿ 12R	-	-	4:15	4:19	4:24	-	-	-	4:49
♿ 12R	-	-	4:49	-	-	-	-	-	5:14
♿ 12R	-	-	5:19	-	-	-	-	-	5:44
♿ 12R	-	-	5:49	-	-	-	-	-	6:14
♿ 12R	-	-	6:20	-	-	-	-	-	6:47

♿ —*Trip operates with wheelchair-accessible or lift-equipped bus.*
Los autobuses son accesibles a sillas de ruedas o tienen equipo elevador.

Monday thru Friday Westbound

Lunes a viernes hacia al oeste
(except holidays - excepto los días festivos)

Route Number	Vienna/ Fairfax-GMU Ⓜ	Fair Lakes Pkwy. & Fair Knoll Dr.	Stringfellow Rd.Park & Ride Lot	Fair Lakes Pkwy. & Rippling Pond Dr.	Poplar Tree & Walney Rds.	Park Meadow Dr. at #14280 (WEST-FIELDS)
AM Service — Servicio matutino						
♿ 12R	6:31	-	-	-	-	6:55
♿ 12R	7:01	-	-	-	-	7:25
♿ 12R	7:31	-	-	-	-	7:55
♿ 12R	8:01	-	-	-	-	8:25
PM Service — Servicio vespertino						
♿ 12S	3:32	-	3:48	3:53	4:03	●4:12
♿ 12S	4:00	-	4:18	4:23	4:33	●4:42
♿ 12S	4:30	-	4:48	4:53	5:03	●5:12
♿ 12S	5:00	-	5:18	5:23	5:33	●5:42
♿ 12S	5:30	-	5:50	5:56	6:08	●6:18
♿ 12S	6:00	-	6:20	6:26	6:38	6:48
♿ 12S	6:30	-	6:50	6:56	7:08	7:18
♿ 12S	7:00	7:19	7:25	7:30	7:40	7:49
♿ 12S/	7:30	7:49	7:55	-	-	-

♿ — *Trip operates with wheelchair-accessible or lift-equipped bus*
Los autobuses son accesibles a sillas de ruedas o tienen equipo elevador.

● — *Eastbound 12R customers may begin boarding these trips at Newbrook Dr. & Westfields Blvd. (Start of the Westfields loop).*

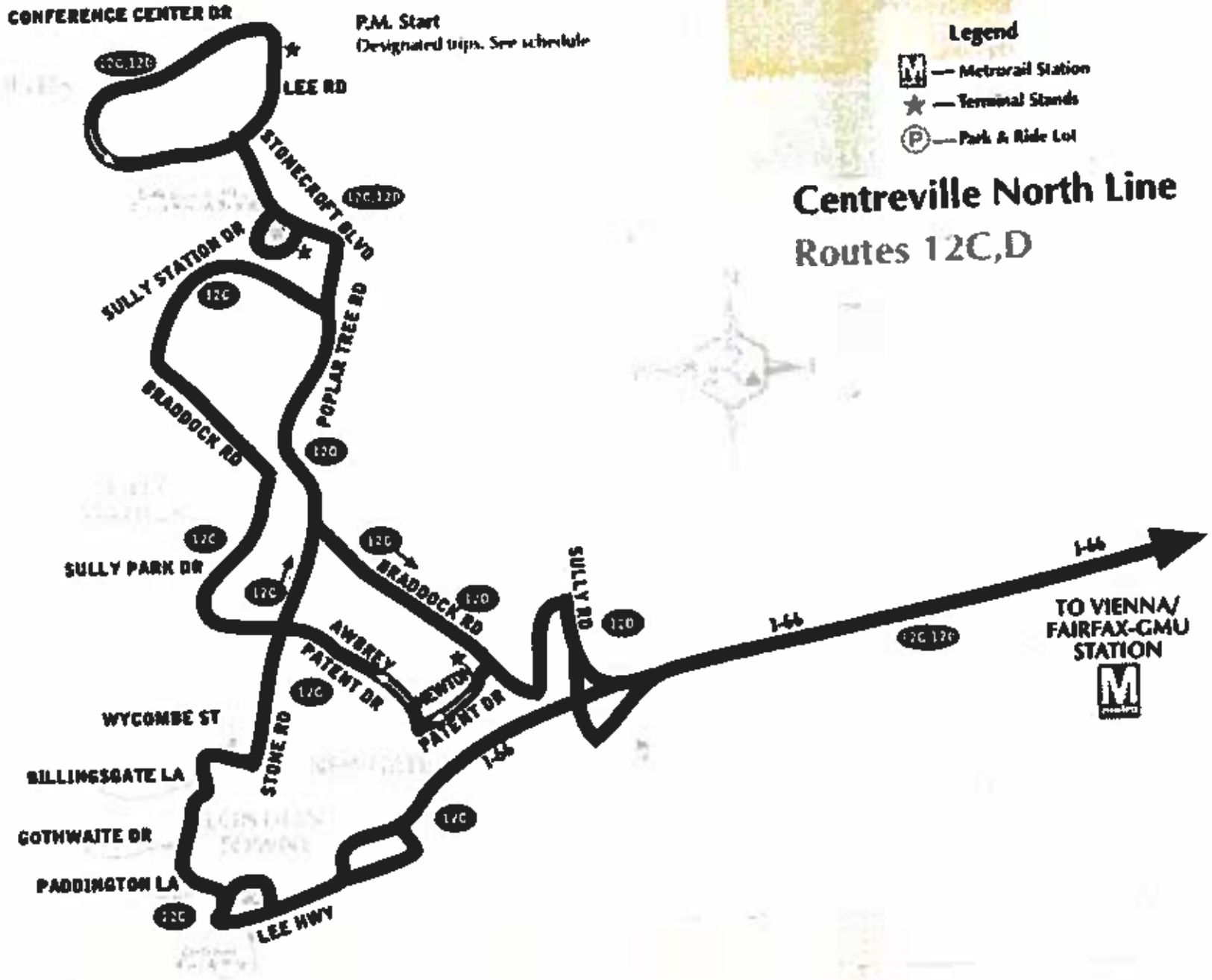
CONFERENCE CENTER DR
P.M. Start
Designated trips. See schedule
12C,12D
LEE RD
STONECROFT BLVD
12C,12D
SULLY STATION DR
12C
POPLAR TREE RD
BRADDOCK RD
12D
12C
SULLY PARK DR
12C
12D
BRADDOCK RD
12D
SULLY RD
12D
I-66
AWBREY
PATENT DR
12C
NEWTON
PATENT DR
WYCOMBE ST
I-66
STONE RD
BILLINGSGATE LA
GOTHWAITE DR
12C
PADDINGTON LA
12C
LEE HWY
I-66
12C,12D
TO VIENNA/
FAIRFAX-GMU
STATION
M

Legend

M — Metrorail Station

★ — Terminal Stands

Ⓟ — Park & Ride Lot

Centreville North Line

Routes 12C,D

Centreville South Line

Routes 12A,E,F,G

For route and schedule information

Call 202-637-7000

www.metroopensdoors.com

Legend

M — Metrorail Station

★ — Terminal Stands

Ⓟ — Park & Ride Lot

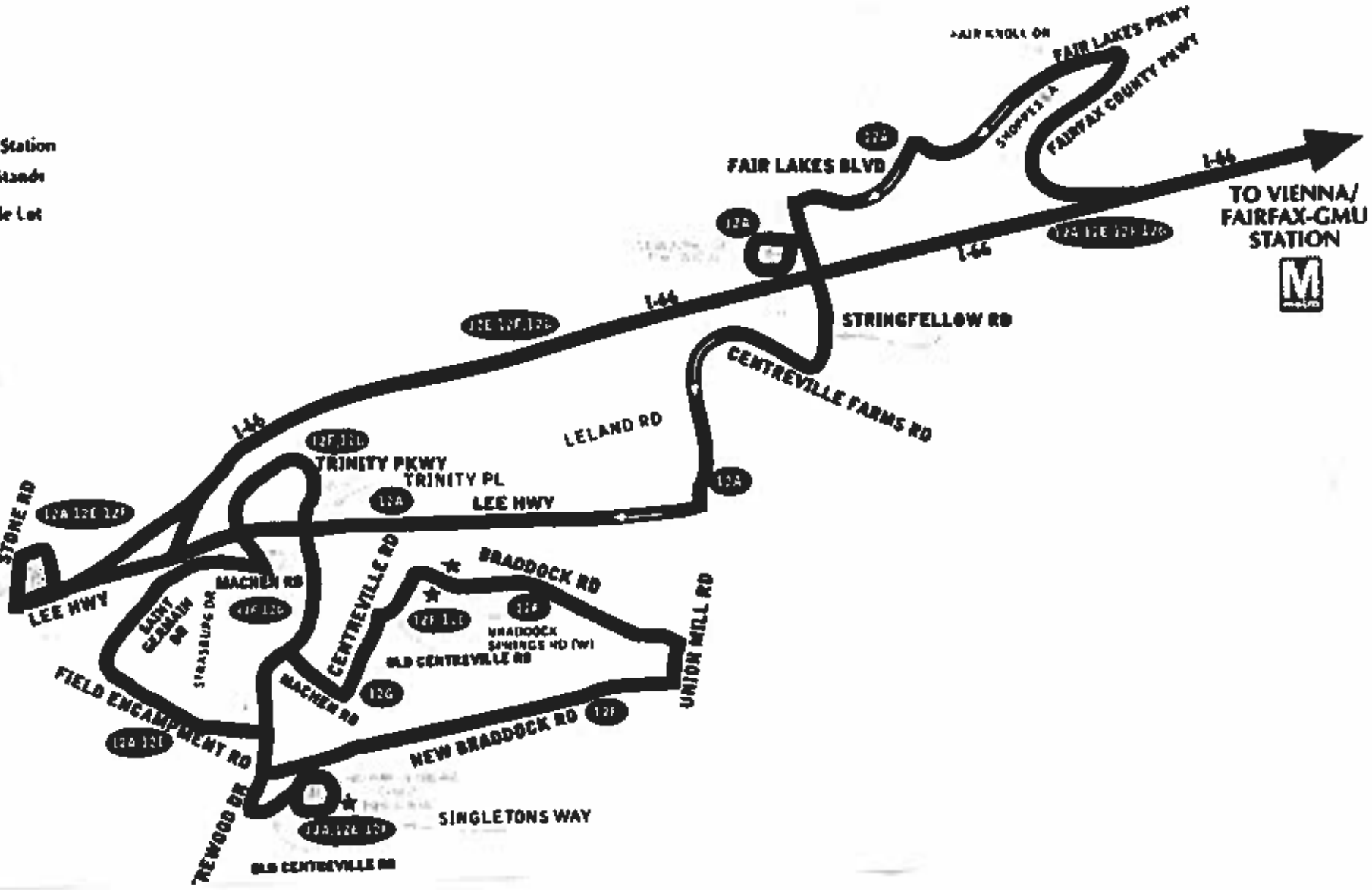
FAIR KNOLL DR
FAIR LAKES PKWY
FAIRFAX COUNTY PKWY
SHOPPES LA
12A
FAIR LAKES BLVD
I-66
TO VIENNA/
FAIRFAX-GMU
STATION
M
12A
12A,12E,12F,12G
I-66
12E,12F,12G
I-66
STRINGFELLOW RD
CENTREVILLE FARMS RD
LELAND RD
I-66
12F,12G
TRINITY PKWY
TRINITY PL
12A
LEE HWY
12A
STONE RD
12A,12E,12F
LEE HWY
MACHEN RD
SAINT GERMAIN DR
STRASBURG DR
12F,12G
CENTREVILLE RD
BRADDOCK RD
12F,12G
12F
BRADDOCK SPRINGS RD (W)
OLD CENTREVILLE RD
UNION MILL RD
MACHEN RD
12G
FIELD ENCAMPMENT RD
12A,12E
NEW BRADDOCK RD
12F
REWOOD DR
12A,12E,12F
SINGLETONS WAY
OLD CENTREVILLE RD

A,E, F, G – Centreville South Line / C,D – Centreville North Line

Centreville South Line

Monday thru Friday Eastbound

Lunes a viernes hacia el este

(except holidays - excepto los días festivos)

Route Number	Braddock & Old Centreville Rds.	Braddock & Braddock Springs Rds.	New Braddock Rd. & Singletons Way	Centreville Methodist Church Park & Ride Lot	St. Germain Dr. opposite Strasburg Dr.	Trinity Pkwy. & Trinity Pl.	Centreville Park & Ride Lot	VIENNA/ Fairfax-GMU M
AM Service — Servicio matutino								
♿ 12F	5:21	-	5:27	5:30	-	5:38	5:42	6:05
♿ 12E	-	-	-	5:44	5:49	-	5:53	6:16
♿ 12F	5:56	-	6:02	6:05	-	6:13	6:17	6:40
12E	-	-	-	6:19	6:24	-	6:28	6:51
♿ 12F	6:27	-	6:34	6:38	-	6:47	6:52	7:17
12E	-	-	-	6:53	6:59	-	7:04	7:29
♿ 12F	7:01	-	7:08	7:12	-	7:21	7:26	7:51
♿ 12E	-	-	-	7:27	7:33	-	7:38	8:03
12F	7:36	-	7:43	7:47	-	7:56	8:01	8:26
♿ 12E	-	-	-	8:02	8:08	-	8:13	8:38
12F	8:13	-	8:20	8:24	-	8:33	8:38	9:03
PM Service — Servicio vespertino								
♿ 12G	-	4:30	-	-	-	4:40	-	5:02
♿ 12G	-	5:00	-	-	-	5:10	-	5:32
♿ 12G	-	5:40	-	-	-	5:50	-	6:12
♿ 12G	-	6:15	-	-	-	6:25	-	6:47
♿ 12G	-	6:55	-	-	-	7:05	-	7:27

♿ —*Trip operates with wheelchair-accessible or lift-equipped bus.*
Autobuses son accesibles a sillas de ruedas o tienen equipo elevador.

● —*Bus changes to an eastbound 12K trip leaving Centreville Methodist Church Park & Ride Lot at 2:20 pm.*

Monday thru Friday Westbound

Lunes a viernes hacia el oeste

(except holidays - excepto los días festivos)

Route Number	Vienna/ Fairfax-GMU M	Fair Lakes Pkwy. & Fair Knoll Dr.	Stringfellow Rd. Park & Ride Lot	Centreville Farms & Leland Rds.	Centreville Park & Ride Lot	Trinity Pkwy. & Trinity Pl.	St. Germain Dr. opposite Strasburg Dr.	Centreville Methodist Church Park & Ride Lot (CENTREVILLE S.)	New Braddock Rd. & Singletons Way	Braddock & Old Centreville Rds. (CENTREVILLE S.)	Braddock & Braddock Springs Rds. (CENTREVILLE S.)
AM Service — Servicio matutino											
♿ 12G	6:25	-	-	-	-	6:49	-	-	-	6:57	-
12G	7:00	-	-	-	-	7:24	-	-	-	7:32	-
12G	7:35	-	-	-	-	7:59	-	-	-	8:07	-
PM Service — Servicio vespertino											
♿ 12A	1:32	1:49	1:54	1:59	2:06	-	2:12	●2:18	-	-	-
♿ 12A	3:12	3:29	3:34	3:39	3:46	-	3:52	3:58	-	-	-
♿ 12F	3:35	-	-	-	3:59	4:03	-	4:10	4:17	-	4:22
12E	3:55	-	-	-	4:22	-	4:28	4:34	-	-	-
♿ 12F	4:08	-	-	-	4:32	4:36	-	4:43	4:50	-	4:55
♿ 12E	4:30	-	-	-	4:56	-	5:02	5:10	-	-	-
♿ 12F	4:42	-	-	-	5:06	5:10	-	5:17	5:25	-	5:31
12E	5:07	-	-	-	5:33	-	5:39	5:47	-	-	-
♿ 12F	5:19	-	-	-	5:43	5:47	-	5:54	6:02	-	6:08
♿ 12E	5:42	-	-	-	6:08	-	6:14	6:22	-	-	-
♿ 12F	5:53	-	-	-	6:17	6:21	-	6:28	6:36	-	6:42
12E	6:17	-	-	-	6:42	-	6:47	6:54	-	-	-
♿ 12F	6:30	-	-	-	6:55	6:59	-	7:06	7:13	-	7:18
♿ 12E	6:52	-	-	-	7:17	-	7:22	7:29	-	-	-
♿ 12F	7:03	-	-	-	7:28	7:32	-	7:39	7:46	-	7:51
♿ 12A	7:50	8:09	8:15	8:21	8:30	-	8:37	8:42	-	-	-
♿ 12A	8:20	8:39	8:45	8:51	9:00	-	9:07	9:12	-	-	-

Effective as of September 30, 1996
Reprinted December 1997

13A,B,F,G,M

Washington-Pentagon-National Airport Line

between
Pentagon station
Arlington Cemetery station
Rosslyn station(13M)
Southwest Employment area
Georgetown(13M)
Federal Triangle station
The Mall
Smithsonian station
Crystal City(13B,F,G)
National Airport station(13B,F,G)

♿ – Designated trips operated with wheelchair lift-equipped buses.

5119
Welcome Aboard
metro

Washington Metropolitan Area Transit Authority
600 Fifth Street, N.W., Washington, D.C. 20001
INFORMATION: 202/637-7000 (TDD 202/638-3780)
http://www.wmata.com

En Español

METROBUS - VA

13A,B,F,G,M

Washington-Pentagon-National Airport Line

Serves these locations-Brinda servicio a estas ubicaciones

Pentagon station
Arlington Cemetary station
Rosslyn station (13M)
Georgetown (13M)
Southwest Employment area
Federal Triangle
The Mall
Smithsonian station
Crystal City (13B,F,G)
National Airport station (13B,F,G)

Schedule 3-27-05

INFORMATION ANYTIME 202-637-7000

TTY 202-638-3780

Metro opens doors

MetroOpensDoors.com

Reagan National Airport-Pentagon-Washington Line

Routes 13A,B,F,G

For route and schedule information

Call 202-637-7000

www.metroopensdoors.com

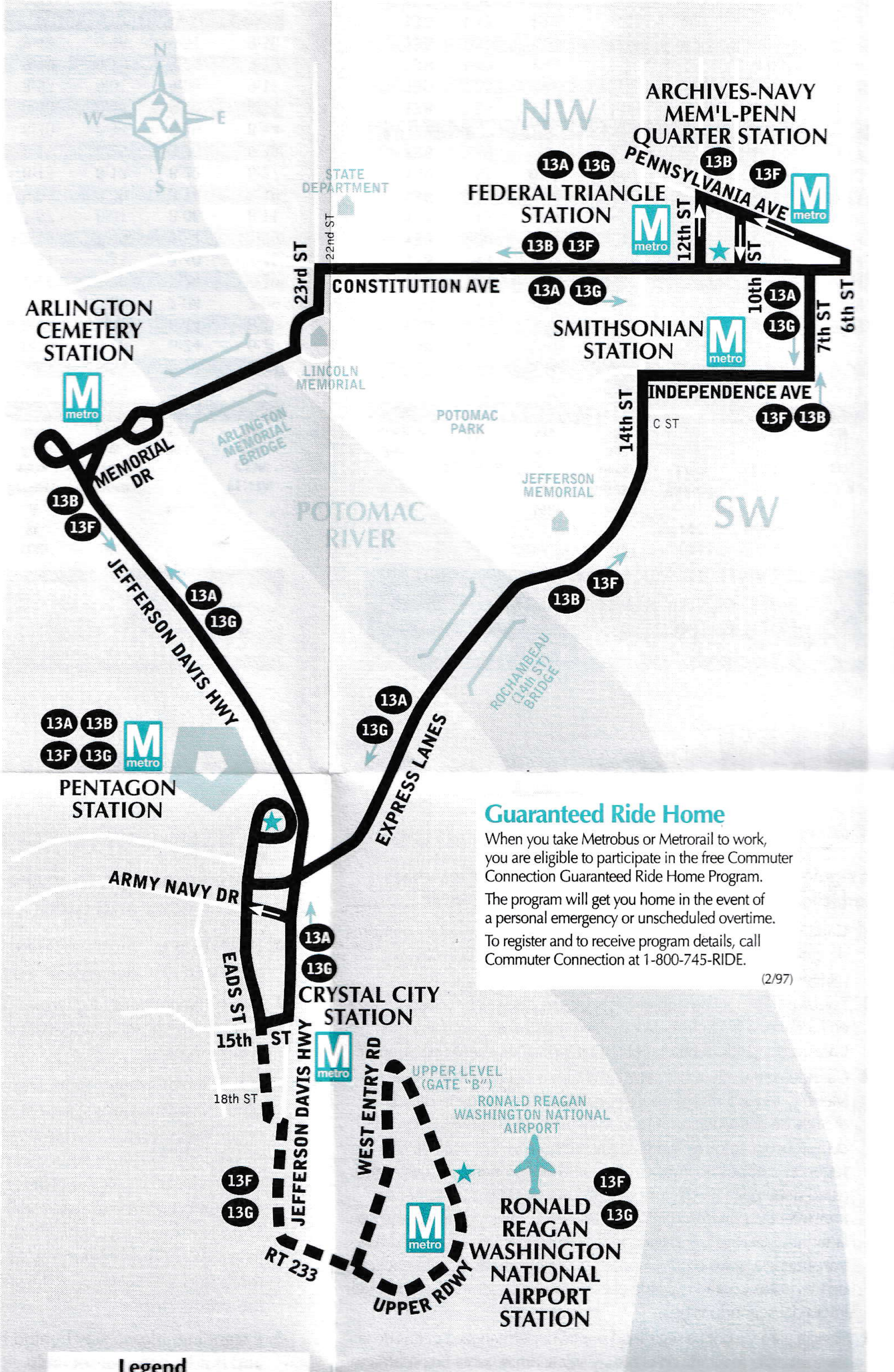
N
W
E
S
NW
SW
ARCHIVES-NAVY MEM'L-PENN QUARTER STATION
13B
13F
13A
13G
PENNSYLVANIA AVE
FEDERAL TRIANGLE STATION
12th ST
10th ST
7th ST
6th ST
STATE DEPARTMENT
22nd ST
23rd ST
CONSTITUTION AVE
13B 13F
13A 13G
SMITHSONIAN STATION
INDEPENDENCE AVE
13F 13B
C ST
14th ST
ARLINGTON CEMETERY STATION
LINCOLN MEMORIAL
ARLINGTON MEMORIAL BRIDGE
POTOMAC PARK
MEMORIAL DR
JEFFERSON MEMORIAL
POTOMAC RIVER
13B
13F
JEFFERSON DAVIS HWY
13A
13G
ROCHAMBEAU (14th ST) BRIDGE
EXPRESS LANES
13A 13B
13F 13G
PENTAGON STATION
ARMY NAVY DR
EADS ST
15th ST
18th ST
CRYSTAL CITY STATION
JEFFERSON DAVIS HWY
WEST ENTRY RD
UPPER LEVEL (GATE "B")
RONALD REAGAN WASHINGTON NATIONAL AIRPORT
RONALD REAGAN WASHINGTON NATIONAL AIRPORT STATION
RT 233
UPPER RDWY
metro
Legend

Guaranteed Ride Home

When you take Metrobus or Metrorail to work, you are eligible to participate in the free Commuter Connection Guaranteed Ride Home Program.

The program will get you home in the event of a personal emergency or unscheduled overtime.

To register and to receive program details, call Commuter Connection at 1-800-745-RIDE.

(2/97)

13M-PENTAGON-ROSSYLN-WASHINGTO LINE

Route Number	Pentagon	Federal Triangle	State Dep	Rossyln	PENTAGON
13M	1023	1043	1100	1110	1120
13M	1123	1143	1200	1210	1220
13M	1223	1243	100	110	120
13M	123	143	200	210	220
13M	223	243	300	310	320

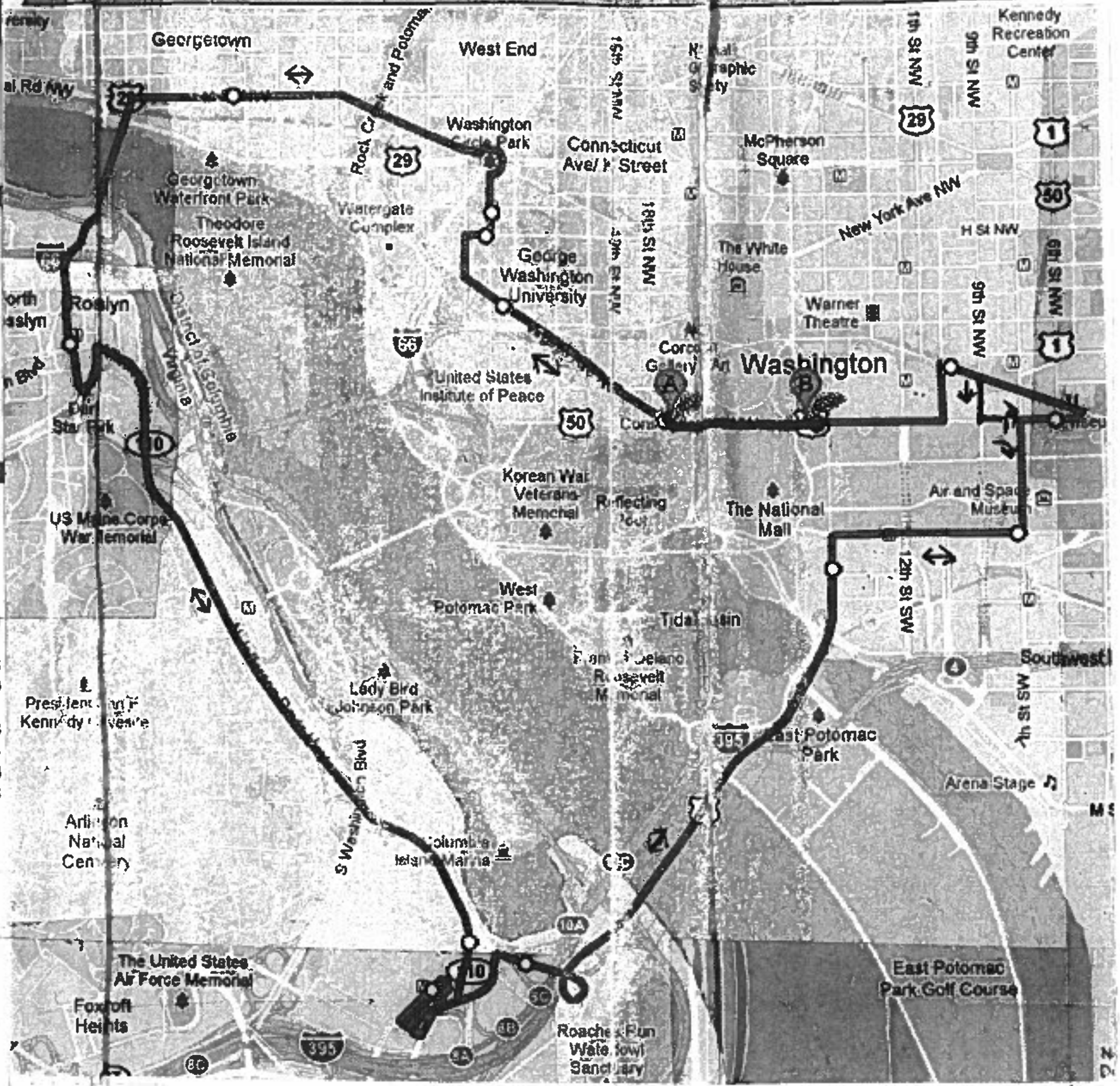
Georgetown
West End
Rock Creek and Potomac
Washington Circle Park
Connecticut Ave/ K Street
15th St NW
National Geographic Society
11th St NW
9th St NW
Kennedy Recreation Center
29
McPherson Square
1
50
Georgetown Waterfront Park
Watergate Complex
Theodore Roosevelt Island National Memorial
George Washington University
18th St NW
19th St NW
The White House
New York Ave NW
H St NW
6th St NW
Rosslyn
Warner Theatre
9th St NW
66
Corcoran Gallery of Art
Washington
A
B
United States Institute of Peace
50
District of Columbia
Virginia
110
US Marine Corps War Memorial
Korean War Veterans Memorial
Reflecting Pool
The National Mall
Air and Space Museum
12th St SW
West Potomac Park
Tidal Basin
Franklin Delano Roosevelt Memorial
Southwest
7th St SW
President John F Kennedy Gravesite
Lady Bird Johnson Park
East Potomac Park
395
Arena Stage
S Washington Blvd
Arlington National Cemetery
Columbia Island Marina
10A
The United States Air Force Memorial
110
Foxcroft Heights
395
8C
8A
8B
5C
Roaches Run Waterfowl Sanctuary
East Potomac Park Golf Course

How to use this timetable

- Use the map to find the stops closest to where you will get on and off the bus.
- Select the schedule (Weekday, Saturday, Sunday) for when you will travel. Along the top of the schedule, find the stop at or nearest the point where you will get on the bus. Follow that column down to the time you want to leave.
- Use the same method to find the times the bus is scheduled to arrive at the stop where you will get off the bus.
- If the bus stop is not listed, use the time shown for the bus stop before it as the time to wait at the stop.
- The end-of-the-line or last stop is listed in ALL CAPS on the schedule.

Cómo Usar este Horario

- Use este mapa para localizar las paradas más cercanas a donde se subirá y bajará del autobús.
- Seleccione el horario (Entre semana, sábado, domingo) de cuando viajará. A lo largo de la parte superior del horario, localice la parada o el punto más cercano a la parada en la que se subirá al autobús. Siga esa columna hacia abajo hasta la hora en la que desee salir.
- Utilice el mismo método para localizar las horas en que el autobús está programado para llegar a la parada en donde desea bajarse del autobús.
- Si la parada del autobús no está listada use la hora que se muestra en la parada anterior como la hora de espera en la parada.
- El final de la ruta o la última parada del autobús aparece en letras MAYÚSCULAS en el horario.

Weekday Clockwise Service
Servicio en dirección de las manecillas del reloj los días de semana

Route Number	Pentagon	Constitution Ave. & 22nd St. NW	10th St. & Pennsylvania Ave. NW	7th St. & Independence Ave. SW	14th & C Sts. SW	PENTAGON
AM Service — Servicio matutino						
13A	5:09	5:21	5:26	5:29	5:32	5:37
13A	5:34	5:46	5:51	5:54	5:57	6:02
13A	5:53	6:08	6:16	6:20	6:24	6:29
13A	6:13	6:28	6:36	6:40	6:44	6:49
13A	6:33	6:48	6:56	7:00	7:04	7:09
13A	6:53	7:08	7:16	7:20	7:24	7:29
13A	7:05	7:20	7:31	7:35	7:40	7:45
13A	7:19	7:34	7:45	7:49	7:54	7:59
13A	7:31	7:46	7:57	8:01	8:06	8:11
13A	7:39	7:54	8:05	8:09	8:14	8:19
13A	7:47	8:02	8:13	8:17	8:22	8:27
13A	7:55	8:10	8:21	8:25	8:30	8:35
13A	8:03	8:19	8:30	8:34	8:39	8:44
13A	8:13	8:29	8:40	8:44	8:49	8:54
13A	8:30	8:46	8:57	9:01	9:06	9:11
13A	8:48	9:04	9:15	9:19	9:24	9:29
13A	9:15	9:31	9:42	9:46	9:51	9:56
PM Service — Servicio vespertino						
13A	3:18	3:33	3:41	3:46	3:51	3:57
13A	3:30	3:45	3:53	3:58	4:03	4:09
13A	3:45	4:00	4:08	4:13	4:18	4:24
13A	4:03	4:18	4:26	4:31	4:36	4:42
13A	4:28	4:44	4:52	4:57	5:02	5:09
13A	4:53	5:09	5:17	5:22	5:27	5:34
13A	5:20	5:36	5:44	5:49	5:54	6:01
13A	5:50	6:06	6:14	6:19	6:24	6:31
13A	6:18	6:33	6:40	6:45	6:48	6:53
13A	6:48	7:03	7:10	7:15	7:18	7:23

Weekday Counterclockwise Service
Servicio en dirección contraria a las manecillas del reloj los días de semana

Route Number	Pentagon	14th & C Sts. SW	7th St. & Independence Ave. SW	10th St. & Pennsylvania Ave. NW	Constitution Ave. & 21st St. NW	PENTAGON
AM Service — Servicio matutino						
13B	5:42	5:48	5:52	5:57	6:03	6:11
13B	6:10	6:16	6:20	6:25	6:31	6:39
13B	6:35	6:41	6:45	6:50	6:56	7:04
13B	6:50	6:56	7:00	7:05	7:11	7:19
13B	7:10	7:16	7:20	7:25	7:31	7:39
13B	7:25	7:31	7:35	7:40	7:46	7:54
13B	7:45	7:51	7:55	8:00	8:06	8:14
13B	8:00	8:08	8:13	8:18	8:25	8:33
13B	8:16	8:24	8:29	8:34	8:41	8:49
13B	8:34	8:44	8:48	8:55	9:02	9:11
13B	8:53	9:03	9:07	9:14	9:21	9:30
13B	9:10	9:20	9:24	9:31	9:38	9:47
PM Service — Servicio vespertino						
13B	2:55	3:01	3:06	3:12	3:20	3:31
13B	3:25	3:31	3:36	3:42	3:50	4:01
13B	3:40	3:46	3:51	3:57	4:05	4:16
13B	3:57	4:02	4:08	4:14	4:23	4:34
13B	4:12	4:18	4:23	4:29	4:41	4:53
13B	4:25	4:31	4:36	4:42	4:54	5:06
13B	4:38	4:44	4:49	4:55	5:07	5:19
13B	-	-	-	5:01	5:13	5:25
13B	4:50	4:56	5:01	5:06	5:18	5:28
13B	5:02	5:08	5:13	5:18	5:30	5:40
13B	5:15	5:21	5:26	5:31	5:43	5:53
13B	5:30	5:36	5:41	5:46	5:58	6:08
13B	5:45	5:51	5:56	6:01	6:13	6:23
13B	6:10	6:16	6:21	6:26	6:38	6:48
13B	6:40	6:45	6:48	6:54	7:03	7:13

Sunday Counterclockwise Service

Route Number	National Airport (Upper Rdwy. Gate B)	S. Eads & 18th Sts.	Pentagon M	14th & C Sts. SW	7th St. & Independence Ave SW	10th St. & Pennsylvania Ave. NW	Constitution Ave. & 21st St. NW	PENTAGON M	S. Eads & 18th Sts.	NATIONAL AIRPORT (Upper Rdwy. Gate B)
					AM Service					
♿ 13F	-	-	6:07	6:11	6:13	6:16	6:20	6:25	6:30	6:35
♿ 13F	6:49	6:54	7:00	7:04	7:06	7:09	7:13	7:18	7:23	7:28
♿ 13F	7:29	7:34	7:40	7:44	7:46	7:49	7:53	7:58	8:03	8:08

♿ — Trip operates with wheelchair-accessible or lift-equipped bus.

Sunday Clockwise Service

Route Number	National Airport (Upper Rdwy. Gate B)	S. Eads & 18th Sts.	Pentagon M	Constitution Ave. & 22nd St. NW	10th St. & Pennsylvania Ave. NW	7th St. & Independence Ave SW	14th & C Sts. SW	PENTAGON M	S. Eads & 18th Sts.	NATIONAL AIRPORT (Upper Rdwy. Gate B)
					AM Service					
♿ 13G	-	-	5:40	5:45	5:50	5:54	5:56	6:00	6:05	6:10
♿ 13G	6:24	6:29	6:35	6:40	6:45	6:49	6:51	6:55	7:00	7:05
♿ 13G	7:13	7:18	7:25	7:31	7:37	7:41	7:44	7:48	7:53	7:59
♿ 13G	7:43	7:48	7:55	8:01	8:07	8:11	8:14	8:18	-	-
♿ 13A	-	-	8:25	8:31	8:37	8:41	8:44	8:48	-	-
♿ 13A	-	-	9:25	9:31	9:37	9:41	9:44	9:48	-	-
♿ 13A	-	-	10:25	10:31	10:39	10:43	10:46	10:50	-	-
♿ 13A	-	-	11:25	11:31	11:39	11:43	11:46	11:50	-	-
					PM Service					
♿ 13A	-	-	12:25	12:31	12:39	12:43	12:46	12:50	-	-
♿ 13A	-	-	1:25	1:31	1:39	1:43	1:46	1:50	-	-
♿ 13A	-	-	2:25	2:31	2:39	2:43	2:46	2:50	-	-
♿ 13A	-	-	3:25	3:31	3:39	3:43	3:46	3:50	-	-
♿ 13A	-	-	4:25	4:31	4:39	4:43	4:46	4:50	-	-
♿ 13A	-	-	5:25	5:31	5:39	5:43	5:46	5:50	-	-
♿ 13A	-	-	6:25	6:31	6:38	6:42	6:45	6:49	-	-
♿ 13A	-	-	7:25	7:31	7:38	7:42	7:45	7:49	-	-
♿ 13A	-	-	8:25	8:31	8:38	8:42	8:45	8:49	-	-
♿ 13A	-	-	9:25	9:30	9:35	9:39	9:41	9:45	-	-
♿ 13A	-	-	10:25	10:30	10:35	10:39	10:41	10:45	-	-
♿ 13A	-	-	11:25	11:30	11:35	11:39	11:41	11:45	-	-
					After Midnight Service					
♿ 13A	-	-	12:25	12:30	12:35	12:39	12:41	12:45	-	-

♿ — Trip operates with wheelchair-accessible or lift-equipped bus.

NOTE: Routes 13B, F, G operate to and from the upper level terminal
(Gate B, Entrance # 1) at National Airport.

---

get on the bus. Follow that column down to the time you want to leave.

❑ The end-of-the-line or last s
listed in ALL CAPS on the s

Weekday Clockwise Service

Route Number	Pentagon M	Constitution Ave. & 22nd St. NW	10th St. & Pennsylvania Ave. NW	7th St. & Independence Ave. SW	14th & C Sts. SW	
			AM Service			
♿ 13A	5:15	5:21	5:26	5:29	5:32	
♿ 13A	5:40	5:46	5:51	5:54	5:57	
13A	6:00	6:08	6:16	6:20	6:24	
♿ 13A	6:20	6:28	6:36	6:40	6:44	
13A	6:40	6:48	6:56	7:00	7:04	
♿ 13A	7:00	7:08	7:16	7:20	7:24	
13A	7:15	7:23	7:31	7:35	7:39	
13A	7:31	7:39	7:49	7:53	7:57	
♿ 13A	7:40	7:48	7:58	8:02	8:06	
13A	7:47	7:55	8:05	8:09	8:13	
13A	7:55	8:03	8:13	8:17	8:21	
♿ 13A	8:03	8:11	8:21	8:25	8:29	
13A	8:10	8:20	8:30	8:34	8:39	
♿ 13A	8:20	8:30	8:40	8:44	8:49	
13A	8:37	8:47	8:57	9:01	9:06	
13A	8:55	9:05	9:15	9:19	9:24	
13A	9:22	9:32	9:42	9:46	9:51	
♿ 13A	10:23	10:31	10:40	10:47	10:53	
♿ 13A	11:23	11:31	11:40	11:47	11:53	
			PM Service			
♿ 13A	12:23	12:31	12:40	12:47	12:53	
♿ 13A	1:23	1:31	1:40	1:47	1:53	
♿ 13A	2:23	2:31	2:40	2:47	2:53	
♿ 13A	3:25	3:33	3:41	3:46	3:50	
♿ 13A	3:35	3:43	3:51	3:56	4:00	
13A	3:52	4:00	4:08	4:13	4:17	
♿ 13A	4:10	4:18	4:26	4:31	4:35	
13A	4:35	4:44	4:52	4:57	5:02	
13A	4:55	5:04	5:12	5:17	5:22	5:28
♿ 13A	5:25	5:34	5:42	5:47	5:52	5:58
♿ 13A	5:55	6:04	6:12	6:17	6:22	6:28
13A	6:25	6:33	6:40	6:45	6:48	6:53
♿ 13A	6:55	7:03	7:10	7:15	7:18	7:23
♿ 13A	7:25	7:33	7:40	7:45	7:48	7:53
♿ 13A	8:25	8:33	8:40	8:45	8:48	8:53
♿ 13A	9:25	9:33	9:40	9:45	9:48	9:53
♿ 13A	10:25	10:31	10:36	10:39	10:41	10:45
♿ 13A	11:25	11:31	11:36	11:39	11:41	11:45
			After Midnight Service			
♿ 13A	12:25	12:31	12:36	12:39	12:41	12:45
♿ 13A	1:10	1:16	1:21	1:24	1:26	1:30

♿ — Trip operates with wheelchair-accessible or lift-equipped bus.

Saturday Clockwise Service

Route Number	National Airport (Upper Rdwy. Gate B)	S. Eads & 18th Sts.	Pentagon M	Constitution Ave. & 22nd St. NW	10th St. & Pennsylvania Ave. NW	7th St. & Independence Ave SW	14th & C Sts. SW	PENTAGON M	S. Eads & 18th Sts.	NATIONA AIRPORT (Upper Rdwy. Gate B)
					AM Service					
♿ 13G	-	-	5:25	5:31	5:37	5:40	5:42	5:46	5:51	5:56
♿ 13G	-	-	6:10	6:16	6:22	6:25	6:27	6:31	6:36	6:41
♿ 13G	6:29	6:34	6:40	6:46	6:52	6:56	6:59	7:03	7:09	7:14
♿ 13G	6:59	7:04	7:10	7:16	7:22	7:26	7:29	7:33	7:39	7:44
♿ 13G	7:29	7:34	7:40	7:46	7:52	7:56	7:59	8:03	8:09	8:14
♿ 13A	-	-	8:25	8:31	8:37	8:41	8:44	8:48	-	-
♿ 13A	-	-	9:25	9:31	9:37	9:41	9:44	9:48	-	-
♿ 13A	-	-	10:25	10:31	10:37	10:41	10:44	10:48	-	-
♿ 13A	-	-	11:25	11:31	11:37	11:41	11:44	11:48	-	-
♿ 13A	-	-	12:25	12:31	12:40	12:45	12:49	12:53	-	-
					PM Service					
♿ 13A	-	-	1:25	1:31	1:40	1:45	1:49	1:53	-	-
♿ 13A	-	-	2:25	2:31	2:40	2:45	2:49	2:53	-	-
♿ 13A	-	-	3:25	3:31	3:40	3:45	3:49	3:53	-	-
♿ 13A	-	-	4:25	4:31	4:38	4:42	4:44	4:48	-	-
♿ 13A	-	-	5:25	5:31	5:38	5:42	5:44	5:48	-	-
♿ 13A	-	-	6:25	6:31	6:38	6:42	6:44	6:48	-	-
♿ 13A	-	-	7:25	7:31	7:38	7:42	7:44	7:48	-	-
♿ 13A	-	-	8:25	8:31	8:38	8:42	8:44	8:48	-	-
♿ 13A	-	-	9:25	9:31	9:38	9:42	9:44	9:48	-	-
♿ 13A	-	-	10:25	10:31	10:37	10:40	10:42	10:46	-	-
♿ 13A	-	-	11:25	11:31	11:37	11:40	11:42	11:46	-	-
					After Midnight Service					
♿ 13A	-	-	12:25	12:31	12:37	12:40	12:42	12:46	-	-

♿ — Trip operates with wheelchair-accessible or lift-equipped bus.

NOTE: Routes 13B, F, G operate to and from the upper level terminal
(Gate B, Entrance # 1) at National Airport.

How to use is timetable

- Use the ma find the stops closest to where you get on and off the bus.
- Select the edule (Weekday, Saturday, S day) for when you will travel. Alon he top of the schedule, find the sto t or nearest the point where you get on the bus. Follow that colum own to the time you want to leav
- Use the sam ethod to find the times the bus is scheduled to arrive at the stop where you will get off the bus.
- If the bus sto is not listed, use the time shown fo the bus stop before it as the time to wait at the stop.
- The end-of-the-line or last stop is listed in ALL CAPS o the schedule.

Cómo Usar este Horario

- Use este mapa para localizar las paradas más cercanas a donde se subirá y bajará del autobús.
- Seleccione el horario (Entre semana, sábado, domingo) de cuando viajará. A lo largo de la parte superior del horario, localice la parada o el punto más cercano a la parada en la que se subirá al autobús. Siga esa columna hacia abajo hasta la hora en la que desee salir.
- Utilice el mismo método para localizar las horas en que el autobús está programado para llegar a la parada en donde desea bajarse del autobús.
- Si la parada del autobús no está listada use la hora que se muestra en la parada anterior como la hora de espera en la parada.
- El final de la ruta o la última parada del autobús aparece en letras MAYÚSCULAS en el horario.

Saturday Counterclockwise Service

Route Number	National Airport (Upper Rdwy. Gate B)	S. Eads & 18th Sts.	Pentagon M	14th & C Sts. SW	7th St. & Independence Ave SW	10th St. & Pennsylvania Ave. NW	Constitution Ave. & 21st St. NW	PENTAGON M	S. Eads & 18th Sts.	NATIONAL AIRPORT (Upper Rdwy. Gate B)
A M Service										
♿ 13F	-	-	5:55	6:00	6:03	6:07	6:12	6:17	6:23	6:28
♿ 13F	6:14	6:19	6:25	6:30	6:33	6:37	6:42	6:47	6:53	6:58
♿ 13F	6:44	6:49	6:55	7:00	7:03	7:07	7:12	7:17	7:23	7:28
♿ 13F	7:14	7:19	7:25	7:30	7:33	7:37	7:42	7:47	7:53	7:58
♿ 13B	7:44	7:49	7:55	8:00	8:03	8:07	8:12	8:17	-	-
♿ 13B	-	-	8:55	9:00	9:03	9:07	9:12	9:17	-	-
♿ 13B	-	-	9:55	10:00	10:03	10:07	10:12	10:17	-	-
♿ 13B	-	-	10:55	11:00	11:03	11:07	11:12	11:17	-	-
P M Service										
♿ 13B	-	-	3:57	4:02	4:05	4:09	4:14	4:20	-	-
♿ 13B	-	-	4:55	5:00	5:03	5:07	5:12	5:18	-	-
♿ 13B	-	-	5:55	6:00	6:03	6:07	6:12	6:18	-	-
♿ 13B	-	-	6:55	7:00	7:03	7:07	7:12	7:18	-	-

♿ — Trip operates with wheelchair-accessible or lift-equipped bus.

Effective as of September 30, 1996
Reprinted December 1997

14A,B,C,D,M,T,W

Montgomery-Tysons Beltway Express Service

between
Bethesda station(14A,B,M)
Medical Center station(14B)
Lakeforest Mall Transit Center(14C,D)
Rt 124 Park& Ride Lot(14C)
Montgomery Mall Transit Center(14C,D)
Rock Spring Park(14C,D)
Tysons-Westpark Transit Station
Tysons Galleria(14M,T,W)
Westgate(14W)
Tysons Corner Center(14M,T)

♿ – Designated trips operated with wheelchair lift-equipped buses.

5119
Welcome Aboard
metro

Washington Metropolitan Area Transit Authority
600 Fifth Street, N.W., Washington, D.C. 20001
INFORMATION: 202/637-7000 (TDD 202/638-3780)
http://www.wmata.com

Montgomery-Tysons Beltway Express Service
Routes 14A, B, C, D

For route and schedule information
Call 202-637-7000
www.metroopensdoors.com

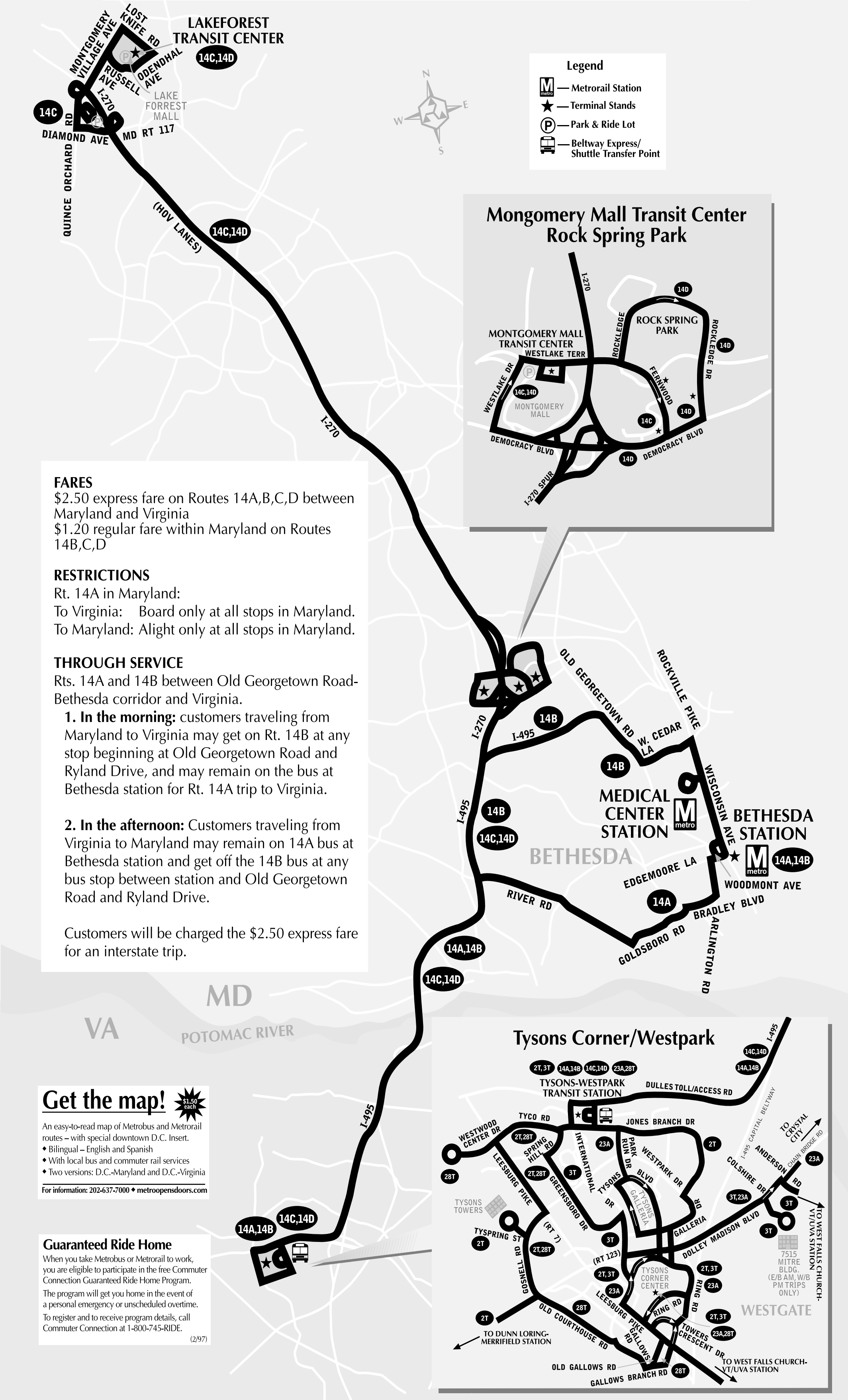

LAKEFOREST TRANSIT CENTER
14C,14D
LOST KNIFE RD
MONTGOMERY VILLAGE AVE
ODENDHAL AVE
RUSSELL AVE
LAKE FORREST MALL
I-270
14C
QUINCE ORCHARD RD
DIAMOND AVE
MD RT 117
(HOV LANES)
14C,14D
I-270
Legend
Metrorail Station
Terminal Stands
Park & Ride Lot
Beltway Express/ Shuttle Transfer Point
N
E
S
W
Mongomery Mall Transit Center
Rock Spring Park
I-270
14D
ROCKLEDGE
ROCK SPRING PARK
ROCKLEDGE DR
14D
MONTGOMERY MALL TRANSIT CENTER
WESTLAKE TERR
WESTLAKE DR
14C,14D
MONTGOMERY MALL
FERNWOOD
14D
14C
DEMOCRACY BLVD
14D
DEMOCRACY BLVD
I-270 SPUR
OLD GEORGETOWN RD
ROCKVILLE PIKE
I-270
14B
I-495
W. CEDAR LA
14B
WISCONSIN AVE
MEDICAL CENTER STATION
BETHESDA STATION
I-495
14B
14C,14D
BETHESDA
14A,14B
WOODMONT AVE
EDGEMOORE LA
RIVER RD
14A
BRADLEY BLVD
GOLDSBORO RD
ARLINGTON RD
14A,14B
14C,14D
MD
VA
POTOMAC RIVER
I-495
14A,14B
14C,14D
Tysons Corner/Westpark
2T, 3T
14A,14B
14C,14D
23A,28T
TYSONS-WESTPARK TRANSIT STATION
I-495
14C,14D
14A,14B
DULLES TOLL/ACCESS RD
I-495 CAPITAL BELTWAY
TO CRYSTAL CITY
CHAIN BRIDGE RD
TYCO RD
JONES BRANCH DR
WESTWOOD CENTER DR
2T,28T
SPRING HILL RD
INTERNATIONAL DR
23A
PARK RUN DR
WESTPARK DR
2T
ANDERSON RD
23A
28T
LEESBURG PIKE
2T,28T
GREENSBORO DR
3T
TYSONS BLVD
TYSONS GALLERIA
GALLERIA DR
COLSHIRE DR
3T,23A
3T
3T
TYSONS TOWERS
TYSPRING ST
2T
(RT 7)
2T,28T
3T
(RT 123)
DOLLEY MADISON BLVD
7515 MITRE BLDG. (E/B AM, W/B PM TRIPS ONLY)
TO WEST FALLS CHURCH-VT/UVA STATION
GOSNELL RD
2T, 3T
TYSONS CORNER CENTER
2T, 3T
23A
23A
RING RD
RING RD
WESTGATE
2T
28T
OLD COURTHOUSE RD
LEESBURG PIKE
GALLOWS RD
TOWERS CRESCENT DR
2T, 3T
23A,28T
TO DUNN LORING-MERRIFIELD STATION
OLD GALLOWS RD
GALLOWS BRANCH RD
28T
TO WEST FALLS CHURCH-VT/UVA STATION

FARES
$2.50 express fare on Routes 14A,B,C,D between Maryland and Virginia
$1.20 regular fare within Maryland on Routes 14B,C,D

RESTRICTIONS
Rt. 14A in Maryland:
To Virginia: Board only at all stops in Maryland.
To Maryland: Alight only at all stops in Maryland.

THROUGH SERVICE
Rts. 14A and 14B between Old Georgetown Road-Bethesda corridor and Virginia.

1. **In the morning:** customers traveling from Maryland to Virginia may get on Rt. 14B at any stop beginning at Old Georgetown Road and Ryland Drive, and may remain on the bus at Bethesda station for Rt. 14A trip to Virginia.

2. **In the afternoon:** Customers traveling from Virginia to Maryland may remain on 14A bus at Bethesda station and get off the 14B bus at any bus stop between station and Old Georgetown Road and Ryland Drive.

Customers will be charged the $2.50 express fare for an interstate trip.

Get the map! $1.50 each

An easy-to-read map of Metrobus and Metrorail routes – with special downtown D.C. Insert.
- Bilingual – English and Spanish
- With local bus and commuter rail services
- Two versions: D.C.-Maryland and D.C.-Virginia

For information: 202-637-7000 ◆ metroopensdoors.com

Guaranteed Ride Home

When you take Metrobus or Metrorail to work, you are eligible to participate in the free Commuter Connection Guaranteed Ride Home Program.

The program will get you home in the event of a personal emergency or unscheduled overtime.

To register and to receive program details, call Commuter Connection at 1-800-745-RIDE.

(2/97)

WMATA ©2003 For information regarding this map contact <R•A•D•S>.

14 A,B,C,D, T,W

Montgomery-Tysons-Beltway Express Service Tysons-Westpark Shuttle Service

between
Bethesda station (14A,B)
Medical Center station/NIH (14B)
Lakeforest Transit Center (14C,D)
Montgomery Mall Transit Center (14C)
Rock Spring Park (14C,D)
Tysons-Westpark Transit Station
Tysons Corner Center (14T)
Westwood Center (14T)
Old Courthouse Rd. (14T)
Gosnell Rd. (14T)
Westgate Office Park (14W)

Effective as of June 26, 2000

Washington Metropolitan Area Transit Authority

A District of Columbia, Maryland and Virginia Transit Partnership

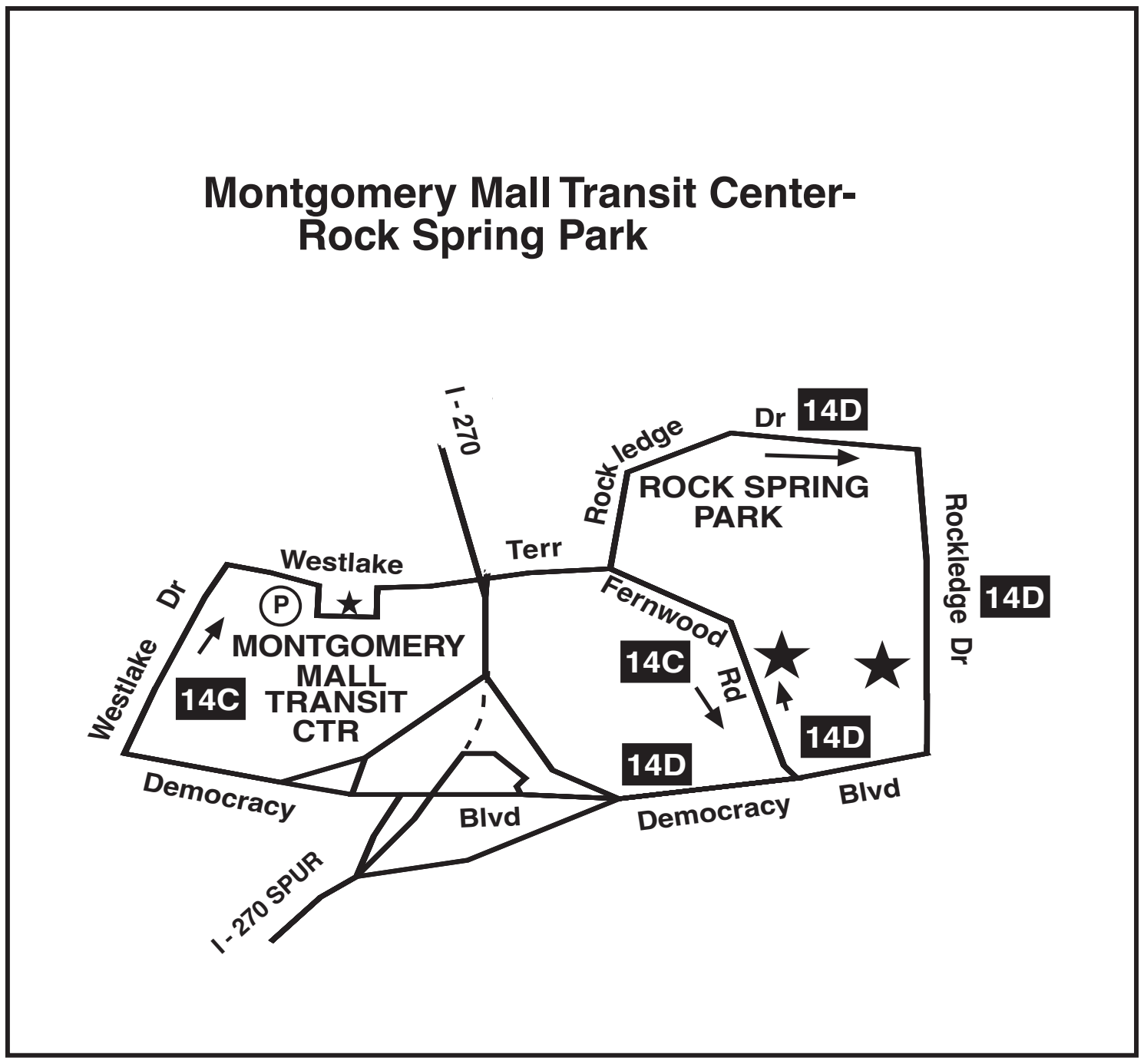

Montgomery Mall Transit Center-Rock Spring Park

I - 270
Rock ledge
Dr
14D
ROCK SPRING PARK
Rockledge Dr
14D
Westlake
Terr
Fernwood
Rd
Westlake Dr
P
MONTGOMERY MALL TRANSIT CTR
14C
14C
14D
14D
Democracy
Blvd
Democracy
Blvd
I - 270 SPUR

Legend

- M — Metrorail Station
- ★ — Terminal Stands
- Ⓟ — Park & Ride Lot
- 🚌 — Beltway Express/Shuttle Transfer Point

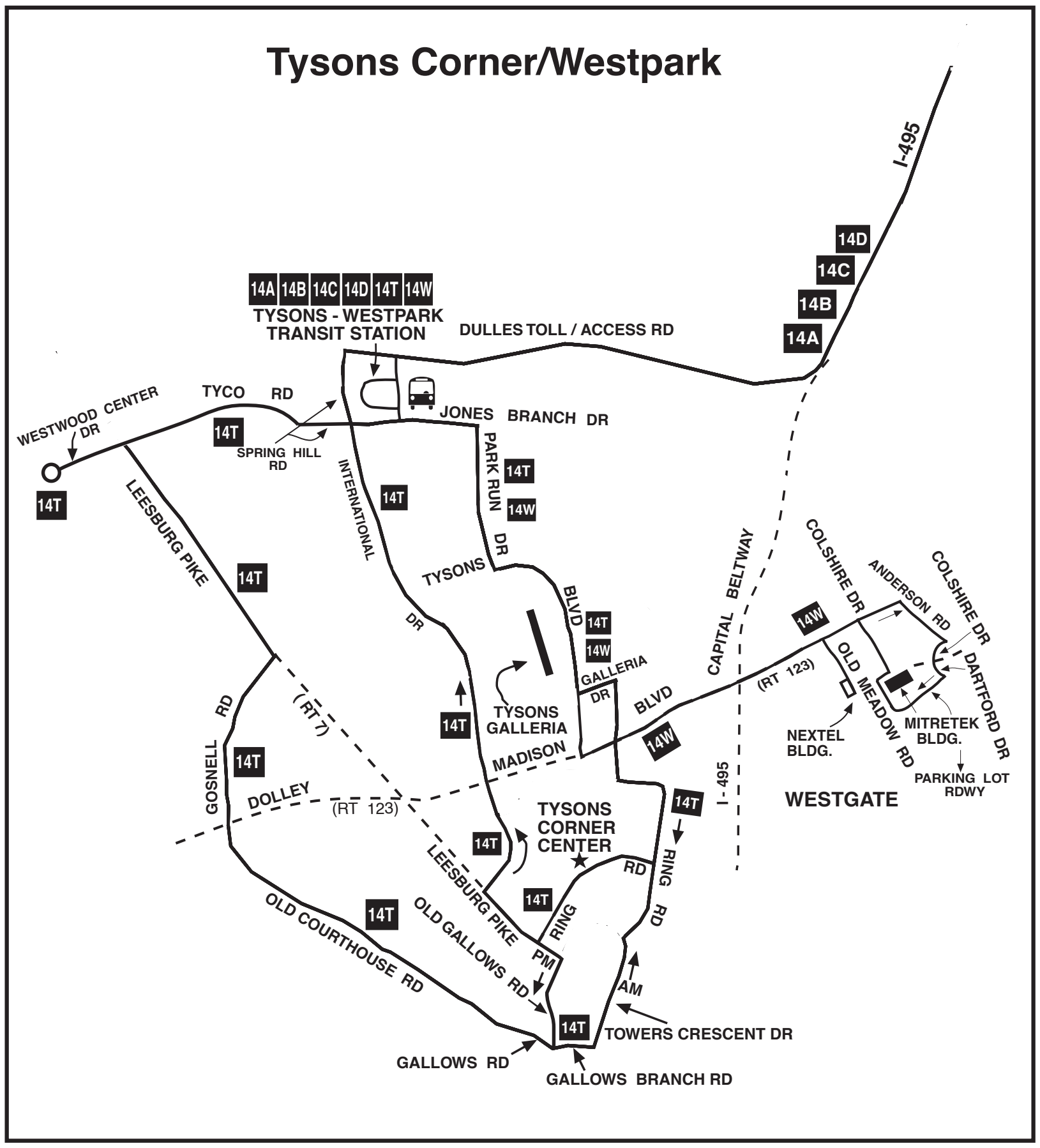

Tysons Corner/Westpark

I-495
14D
14C
14B
14A
14A 14B 14C 14D 14T 14W
TYSONS - WESTPARK TRANSIT STATION
DULLES TOLL / ACCESS RD
JONES BRANCH DR
WESTWOOD CENTER DR
TYCO RD
14T
SPRING HILL RD
14T
LEESBURG PIKE
INTERNATIONAL
14T
PARK RUN DR
14T
14W
14T
TYSONS
DR
BLVD
14T
14W
GALLERIA DR
TYSONS GALLERIA
14T
MADISON
BLVD
14W
CAPITAL BELTWAY
(RT 123)
COLSHIRE DR
ANDERSON RD
COLSHIRE DR
14W
OLD MEADOW RD
DARTFORD DR
NEXTEL BLDG.
MITRETEK BLDG.
PARKING LOT RDWY
WESTGATE
I - 495
GOSNELL RD
14T
(RT 7)
DOLLEY
(RT 123)
14T
TYSONS CORNER CENTER
14T
RING RD
RD
14T
RING
LEESBURG PIKE
14T
OLD COURTHOUSE RD
OLD GALLOWS RD
PM
AM
14T
TOWERS CRESCENT DR
GALLOWS RD
GALLOWS BRANCH RD

14A,B,C,D,M-Montgomery-Tysons Beltway Express Service

Bethesda-Tysons Express Line

Weekday Northbound

Route Number	TYSONS CORNER Center	Tysons-Westpark Transit Station	Medical Center	BETHESA
14B		640	703	710
14B		655	718	725
14B		710	733	740
14B		725	748	755
14B		740	803	810
14B		755	818	825
14B		810	833	840
14B		825	848	855
14B		840	903	910
14B		855	918	925
14B		910	933	940
14B		925	948	955
14M	1000	1012		1034
14M	1100	1112		1134
14M	1200	1212		1234
14M	100	112		134
14M	200	212		234
14M	300	312		334
14A		337		400
14A		352		415
14A		407		430
14A		422		445
14A		437		500
14A		452		515
14A		507		530
14A		522		545
14A		537		600
14A		552		615
14A		607		630
14A		622		645
14A		637		700
14A		652		715
14A		707		730
14A		729		752
14M	800	812		834
14M	900	912		934
14M	1000	1012		1034

Weekday Southbound

Route Number	Bethesda	Medical Center	Tysons-Westpark Transit Station	TYSONS CORNER Center
14A	607		630	
14A	622		645	
14A	637		700	
14A	652		715	
14A	707		730	
14A	722		745	
14A	737		800	
14A	752		815	
14A	807		830	
14A	822		845	
14A	837		900	
14A	852		915	
14A	902		930	
14A	921		944	
14M	1000		1023	1035
14M	1100		1123	1135
14M	1200		1223	1235
14M	100		123	135
14M	200		223	235
14B	300	307	333	
14B	315	322	348	
14B	330	337	403	
14B	345	352	418	
14B	400	407	433	
14B	415	422	448	
14B	430	437	503	
14B	445	452	518	
14B	500	507	533	
14B	515	522	548	
14B	530	537	603	
14B	545	552	618	
14B	600	607	633	
14B	615	622	648	
14B	630	637	703	
14B	645	652	718	
14B	700	707	733	
14B	718	725	748	
14M	800		823	835
14M	900		923	935
14M	1000		1023	1035

14A,B,C,D,M-Montgomery-Tysons Beltway Express Service

Lakeforest-Tysons Express Line

Weekday Southbound

Route Number	Lakeforest Transit Center	Rt. 124 Park & Ride Lot	MONTGOMERY MALL (Transit Center)	Fernwood Rd. (east side) & Democracy Blvd.	Fernwood Rd. (west side) & Democracy Blvd. (ROCK SPRING PARK)	Rockledge Dr. & Demcracy Blvd.	Tysons-Westpark Transit Station (TYSONS CORNER-WESTPARK)
14C	550	557	613		615		633
14C	605	612	628		630		648
14C	620	627	643		645		703
14C	635	642	658		700		718
14C	650	657	713		715		733
14C	705	712	728		730		748
14C	720	727	743		745		803
14C	735	742	758		800		818
14C	750	757	813		815		833
14C	805	812	828		830		848
14C	820	827	843		845		903
14C	835	842	858		900		918
14C	850	857	913		915		933
14C	904	911	927		929		948

PM Service

14D	338		356	358		401	420
14D	353		411	413		416	435
14D	408		426	428		431	450
14D	423		441	443		446	505
14D	438		456	458		501	520
14D	453		511	513		516	535
14D	508		526	528		531	550
14D	523		541	543		546	605
14D	538		556	558		601	620
14D	553		611	613		616	653
14D	608		626	628		631	650
14D	623		641	643		646	705
14D	642		700	702		705	726

Weekday Northbound

Route Number	Tysons-Westpark Transit Station	Montgomery Mall (Transit Center)	Fernwood Rd. (east side) & Democracy Blvd.	Fernwood Rd. (west side) & Democracy Blvd.	Rockledge Dr. & Demcracy Blvd. (ROCK SPRING PARK)	Rt. 124 Park & Ride Lot	LAKEFOREST (Transit Center)
14D	640		657		700		718
14D	655		712		715		733
14D	710		727		730		748
14D	725		742		745		803
14D	740		757		800		818
14D	755		812		815		833
14D	810		827		830		848
14D/	825		842		845		
14D/	840		857		900		
14D/	855		912		915		
14D/	910		930		930		

PM Service

14C	345	408		410		425	433
14C	400	423		452		440	448
14C	415	438		440		455	503
14C	430	453		455		510	518
14C	445	508		510		525	533
14C	500	529		525		540	548
14C	515	538		540		555	603
14C	530	553		555		610	618
14C	545	608		610		625	633
14C	600	623		625		640	648
14C	615	638		640		655	703
14C	630	653		655		710	718
14C	645	708		710		725	733
14C	700	723		725		740	748
14C	715	738		740		755	803
14C	735	758		800		815	823

14A,B,C,D,M,T,W-Montgomery-Tysons Beltway Express Service
Tysons-Westpark Shuttle Line

Weekday Counter-Clockwise AM- Clockwise-PM Service

Route Number	Tysons-Westpark Transit Station	Westwood center	Tysons corner center	Tysons-Westpark Transit Station
14T	600	610	625	635
14T	615	625	640	650
14T	630	640	655	705
14T	645	655	710	720
14T	700	710	725	735
14T	715	725	740	750
14T	730	740	755	805
14T	745	755	810	820
14T	800	810	825	835
14T	815	825	840	850
14T	830	840	855	905
14T	845	855	910	920
14T	900	910	925	935
14T	915	925	940	950
14T	930	940	955	1000

Route Number	Tysons-Westpark Transit Station	Tyson Corner Center	Westwood Center	Tysons-Westpark Transit Station
14T	330	340	355	405
14T	345	355	410	420
14T	400	410	425	435
14T	415	425	440	450
14T	430	440	455	505
14T	445	455	510	520
14T	500	510	525	535
14T	515	525	540	550
14T	530	540	555	605
14T	545	555	610	620
14T	600	610	625	635
14T	615	625	640	650
14T	630	640	655	705
14T	645	655	710	720
14T	700	710	725	735
14T	715	725	740	750
14T	730	740	755	805
14T	745	755	810	820
14T	800	810	825	835

14A,B,C,D,M,T,W-Montgomery-Tysons Beltway Express Service
Tysons-Westpark Shuttle Line

Weekday Eastbound

Route Number	Tysons-Westpark Transit Station	Old meadow lane & old meadow rd	Westgate Office Park
14W	600	615	625
14W	615	630	640
14W	630	645	655
14W	645	700	710
14W	700	715	725
14W	715	730	740
14W	730	745	755
14W	745	800	810
14W	800	815	825
14W	815	830	840
14W	830	845	855
14W	845	900	910
14W	900	915	925
14W	915	930	940
14W	930	945	955

Route Number	Tysons-Westpark Transit Station	Old meadow lane & old meadow rd	Westgate Ofice Park
14W	330	345	355
14W	345	400	410
14W	400	415	425
14W	415	430	440
14W	430	445	455
14W	445	500	510
14W	500	515	525
14W	515	530	540
14W	530	545	555
14W	545	600	610
14W	600	615	625
14W	615	630	640
14W	630	645	655
14W	645	700	710
14W	700	715	725
14W	715	730	740
14W	730	745	755
14W	745	800	810
14W	800	815	825

Weekday Westbound

Route Number	Westgate Office Park	Old meadow lane & old meadow rd	Tysons-Westpark Transit Station
14W	600	610	625
14W	615	625	640
14W	630	640	655
14W	645	655	710
14W	700	710	725
14W	715	725	740
14W	730	740	755
14W	745	755	810
14W	800	810	825
14W	815	825	840
14W	830	840	855
14W	845	855	910
14W	900	910	925
14W	915	925	940
14W	930	940	955

Route Number	Westgate Office Park	Old meadow lane & old meadow rd	Tysons-Westpark Transit Station
14W	330	340	355
14W	345	355	410
14W	400	410	425
14W	415	425	440
14W	430	440	455
14W	445	455	510
14W	500	510	525
14W	515	525	540
14W	530	540	555
14W	545	555	610
14W	600	610	625
14W	615	625	640
14W	630	640	655
14W	645	655	710
14W	700	710	725
14W	715	725	740
14W	730	740	755
14W	745	755	810
14W	800	810	825

14A,B,C,D,M,T,W-Montgomery-Tysons Beltway Express Service

Bethesda-Tysons Express Line

Weekday Southbound

Route Number	Tysons-Westpark Transit Station	TYSONS CORNER CENTER
14M	602	615
14M	617	630
14M	632	645
14M	647	700
14M	702	715
14M	717	730
14M	732	745
14M	747	800
14M	802	815
14M	817	830
14M	832	845
14M	847	900
14M	902	915
14M	917	930
14M	932	945

Route Number	Tysons-Westpark Transit Station	TYSONS CORNER CENTER
14M	332	345
14M	347	400
14M	402	415
14M	417	430
14M	432	445
14M	447	500
14M	502	515
14M	517	530
14M	532	545
14M	547	600
14M	602	615
14M	617	630
14M	632	645
14M	647	700
14M	702	715
14M	717	730
14M	732	745
14M	747	800
14M	802	815

Weekday Northbound

Route Number	Tysons Corner	Tysons-Westpark Transit Station
14M/	600	615
14M/	615	630
14M/	630	645
14M/	645	700
14M/	700	715
14M/	715	730
14M/	730	745
14M/	745	800
14M/	800	815
14M/	815	830
14M/	830	845
14M	845	900
14M/	900	915
14M/	915	930
14M/	930	945

Route Number	Tysons Corner	Tysons-Westpark Transit Station
14M/	330	345
14M/	345	400
14M/	400	415
14M/	415	430
14M/	430	445
14M/	445	500
14M/	500	515
14M/	515	530
14M/	530	545
14M/	545	600
14M/	600	615
14M/	615	630
14M/	630	645
14M/	645	700
14M/	700	715
14M/	715	730
14M/	730	745
14M/	745	800
14M/	800	815

M
metro

14 A,B,C,D, T,W

Montgomery-Tysons-Beltway Express Service Tysons-Westpark Shuttle Service

between
Bethesda station (14A,B)
Medical Center station/NIH (14B)
Lakeforest Transit Center (14C,D)
Montgomery Mall Transit Center (14C)
Rock Spring Park (14C,D)
Tysons-Westpark Transit Station
Tysons Corner Center (14T)
Westwood Center (14T)
Old Courthouse Rd. (14T)
Gosnell Rd. (14T)
Westgate Office Park (14W)

Effective as of
June 26, 2000

Washington Metropolitan Area Transit Authority

A District of Columbia, Maryland and Virginia Transit Partnership

Using this timetable

- ❏ Use the map to find the stops closest to where you will get on and off the bus.
- ❏ Select the schedule (weekday, Saturday, Sunday) for when you will travel. Along the top of the schedule, find the stop at or nearest the point where you will get on the bus. Follow that column down to the time you want to leave.
- ❏ Use the same method to find the times the bus is scheduled to arrive at the stop where you will get off the bus.
- ❏ If the bus stop is not listed, use the time shown for the bus stop before it as the time to wait at the stop.
- ❏ The end-of-the-line or last stop is listed in ALL CAPS on the schedule.

Weekday Southbound

Route Number	Lakeforest Transit Center	MONTGOMERY MALL (Transit Center)	Fernwood Rd. (east side)& Democracy Blvd.	Fernwood Rd. (west side)& Democracy Blvd. (ROCK SPRING PARK)	Rockledge Dr. & Democracy Blvd.	Bethesda Ⓜ	Medical Center Ⓜ	Tysons-Westpark Transit Station (TYSONS CORNER WEST-PARK)	Tysons Corner Center (PM)	Westwood Center (AM)	Old Courthouse & Chain Bridge Rds.	Westwood Center (PM)	Tysons Corner Center (AM)	Old Meadow Rd. & Old Meadow La. (n/b)	Mitretek Bldg.	Tysons-Westpark Transit Station (TYSONS CORNER-WEST-PARK)
								AM Service								
♿ 14A	-	-	-	-	-	6:17	-	6:40	-	-	-	-	-	-	-	-
♿ 14C	6:00	6:20	-	6:22	-	-	-	6:40	-	-	-	-	-	-	-	-
♿ 14T	-	-	-	-	-	-	-	6:42	-	6:50	6:57	-	7:03	-	-	7:11
♿ 14A	-	-	-	-	-	6:37	-	7:00	-	-	-	-	-	-	-	-
♿ 14C	6:20	6:40	-	6:42	-	-	-	7:00	-	-	-	-	-	-	-	-
♿ 14T	-	-	-	-	-	-	-	7:02	-	7:10	7:17	-	7:23	-	-	7:31
♿ 14W	-	-	-	-	-	-	-	7:02	-	-	-	-	-	7:12	7:16	7:28
♿ 14A	-	-	-	-	-	6:57	-	7:20	-	-	-	-	-	-	-	-
♿ 14C	6:40	7:00	-	7:02	-	-	-	7:20	-	-	-	-	-	-	-	-
♿ 14T	-	-	-	-	-	-	-	7:22	-	7:30	7:37	-	7:43	-	-	7:51
♿ 14W	-	-	-	-	-	-	-	7:22	-	-	-	-	-	7:32	7:36	7:48
♿ 14A	-	-	-	-	-	7:17	-	7:40	-	-	-	-	-	-	-	-
♿ 14C	7:00	7:20	-	7:22	-	-	-	7:40	-	-	-	-	-	-	-	-
♿ 14T	-	-	-	-	-	-	-	7:42	-	7:50	7:57	-	8:03	-	-	8:11
♿ 14W	-	-	-	-	-	-	-	7:42	-	-	-	-	-	7:52	7:56	8:08
♿ 14A	-	-	-	-	-	7:37	-	8:00	-	-	-	-	-	-	-	-
♿ 14C	7:10	7:35	-	7:37	-	-	-	8:00	-	-	-	-	-	-	-	-
♿ 14T	-	-	-	-	-	-	-	8:02	-	8:10	8:17	-	8:23	-	-	8:31
♿ 14W	-	-	-	-	-	-	-	8:02	-	-	-	-	-	8:12	8:16	8:28
♿ 14A	-	-	-	-	-	7:57	-	8:20	-	-	-	-	-	-	-	-
♿ 14C	7:32	7:57	-	7:59	-	-	-	8:22	-	-	-	-	-	-	-	-
♿ 14T	-	-	-	-	-	-	-	8:22	-	8:30	8:37	-	8:43	-	-	8:51
♿ 14W	-	-	-	-	-	-	-	8:22	-	-	-	-	-	8:32	8:36	8:48
♿ 14A	-	-	-	-	-	8:14	-	8:40	-	-	-	-	-	-	-	-
♿ 14C	7:52	8:17	-	8:19	-	-	-	8:42	-	-	-	-	-	-	-	-
♿ 14W	-	-	-	-	-	-	-	8:42	-	-	-	-	-	8:52	8:56	9:08
♿ 14T	-	-	-	-	-	-	-	8:45	-	8:52	8:59	-	9:04	-	-	9:11
♿ 14A	-	-	-	-	-	8:34	-	9:00	-	-	-	-	-	-	-	-
♿ 14C	8:15	8:40	-	8:42	-	-	-	9:05	-	-	-	-	-	-	-	-
♿ 14T	-	-	-	-	-	-	-	9:07	-	9:14	9:21	-	9:26	-	-	9:33
♿ 14W	-	-	-	-	-	-	-	9:07	-	-	-	-	-	9:17	9:21	9:33
♿ 14A	-	-	-	-	-	8:54	-	9:20	-	-	-	-	-	-	-	-
♿ 14C	8:35	9:00	-	9:02	-	-	-	9:25	-	-	-	-	-	-	-	-
♿ 14T	-	-	-	-	-	-	-	9:27	-	9:34	9:41	-	9:46	-	-	9:53
♿ 14C/	8:59	9:24	-	9:26	-	-	-	-	-	-	-	-	-	-	-	-
♿ 14A	-	-	-	-	-	9:16	-	9:40	-	-	-	-	-	-	-	-
♿ 14T	-	-	-	-	-	-	-	9:42	-	9:49	9:56	-	10:01	-	-	10:08
♿ 14A	-	-	-	-	-	10:00	-	10:21	-	-	-	-	-	-	-	-
♿ 14A	-	-	-	-	-	11:00	-	11:21	-	-	-	-	-	-	-	-

♿ — Trip operates with wheelchair-accessible or lift-equipped bus.

NOTE: Service operates on Martin Luther King Jr.'s Birthday, President's Day, Columbus Day and Veterans' Day

14

A,B,C,D, T,W

Montgomery-Tysons-Beltway Express Service Tysons-Westpark Shuttle Service

between
Bethesda station (14A,B)
Medical Center station/NIH (14B)
Lakeforest Transit Center (14C,D)
Montgomery Mall Transit Center (14C)
Rock Spring Park (14C,D)
Tysons-Westpark Transit Station
Tysons Corner Center (14T)
Westwood Center (14T)
Old Courthouse Rd. (14T)
Gosnell Rd. (14T)
Westgate Office Park (14W)

Effective as of June 26, 2000

Washington Metropolitan Area Transit Authority

A District of Columbia, Maryland and Virginia Transit Partnership

Weekday Southbound

PM Service

Route Number	Lakeforest Transit Center	MONTGOMERY MALL (Transit Center)	Fernwood Rd. (east side)& Democracy Blvd.	Fernwood Rd. (west side)& Democracy Blvd. (ROCK SPRING PARK)	Rockledge Dr. & Democracy Blvd.	Bethesda	Medical Center	Tysons-Westpark Transit Station (TYSONS CORNER WESTPARK)	Tysons Corner Center (PM)	Westwood Center (AM)	Old Courthouse & Chain Bridge Rds.	Westwood Center (PM)	Tysons Corner Center (AM)	Old Meadow Rd. & Old Meadow La. (n/b)	Mitretek Bldg.	Tysons-Westpark Transit Station (TYSONS CORNER-WESTPARK)
♿ 14A	-	-	-	-	-	12:00	-	12:21	-	-	-	-	-	-	-	-
♿ 14A	-	-	-	-	-	1:00	-	1:21	-	-	-	-	-	-	-	-
♿ 14A	-	-	-	-	-	2:00	-	2:25	-	-	-	-	-	-	-	-
♿ 14T	-	-	-	-	-	-	-	3:08	3:17	-	3:27	3:35	-	-	-	3:40
♿ 14B	-	-	-	-	-	2:52	2:59	3:25	-	-	-	-	-	-	-	-
♿ 14T	-	-	-	-	-	-	-	3:27	3:36	-	3:46	3:54	-	-	-	3:59
♿ 14W	-	-	-	-	-	-	-	3:32	-	-	-	-	-	3:42	3:47	3:59
♿ 14T	-	-	-	-	-	-	-	3:47	3:56	-	4:06	4:14	-	-	-	4:19
♿ 14W	-	-	-	-	-	-	-	3:52	-	-	-	-	-	4:02	4:07	4:19
♿ 14B	-	-	-	-	-	3:33	3:40	4:06	-	-	-	-	-	-	-	-
♿ 14D	-	-	3:41	-	3:44	-	-	4:07	-	-	-	-	-	-	-	-
♿ 14T	-	-	-	-	-	-	-	4:08	4:17	-	4:27	4:35	-	-	-	4:40
♿ 14W	-	-	-	-	-	-	-	4:13	-	-	-	-	-	4:23	4:28	4:40
♿ 14B	-	-	-	-	-	3:55	4:02	4:28	-	-	-	-	-	-	-	-
♿ 14D	-	-	4:02	-	4:05	-	-	4:28	-	-	-	-	-	-	-	-
♿ 14T	-	-	-	-	-	-	-	4:31	4:40	-	4:50	4:58	-	-	-	5:03
♿ 14W	-	-	-	-	-	-	-	4:33	-	-	-	-	-	4:43	4:48	5:00
♿ 14T	-	-	-	-	-	-	-	4:43	4:52	-	5:02	5:14	-	-	-	5:22
♿ 14B	-	-	-	-	-	4:15	4:22	4:50	-	-	-	-	-	-	-	-
♿ 14D	-	-	4:24	-	4:27	-	-	4:50	-	-	-	-	-	-	-	-
♿ 14W	-	-	-	-	-	-	-	4:56	-	-	-	-	-	5:06	5:11	5:23
♿ 14T	-	-	-	-	-	-	-	5:04	5:13	-	5:23	5:35	-	-	-	5:43
♿ 14D	-	-	4:42	-	4:45	-	-	5:08	-	-	-	-	-	-	-	-
♿ 14B	-	-	-	-	-	4:35	4:42	5:10	-	-	-	-	-	-	-	-
♿ 14W	-	-	-	-	-	-	-	5:14	-	-	-	-	-	5:24	5:29	5:41
♿ 14D	4:39	-	4:57	-	5:00	-	-	5:27	-	-	-	-	-	-	-	-
♿ 14B	-	-	-	-	-	4:55	5:02	5:30	-	-	-	-	-	-	-	-
♿ 14W	-	-	-	-	-	-	-	5:36	-	-	-	-	-	5:46	5:51	6:03
♿ 14T	-	-	-	-	-	-	-	5:44	5:53	-	6:03	6:15	-	-	-	6:23
♿ 14D	4:59	-	5:17	-	5:20	-	-	5:47	-	-	-	-	-	-	-	-
♿ 14B	-	-	-	-	-	5:15	5:23	5:52	-	-	-	-	-	-	-	-
♿ 14W	-	-	-	-	-	-	-	5:57	-	-	-	-	-	6:07	6:12	6:23
♿ 14B	-	-	-	-	-	5:36	5:44	6:13	-	-	-	-	-	-	-	-
♿ 14T	-	-	-	-	-	-	-	6:14	6:23	-	6:31	6:38	-	-	-	6:43
♿ 14W	-	-	-	-	-	-	-	6:17	-	-	-	-	-	6:27	6:32	6:43
♿ 14B	-	-	-	-	-	6:03	6:11	6:40	-	-	-	-	-	-	-	-
♿ 14D	5:54	-	6:12	-	6:15	-	-	6:42	-	-	-	-	-	-	-	-
♿ 14T	-	-	-	-	-	-	-	6:44	6:53	-	7:01	7:08	-	-	-	7:13
♿ 14W	-	-	-	-	-	-	-	6:47	-	-	-	-	-	6:57	7:02	7:13
♿ 14B	-	-	-	-	-	6:33	6:41	7:10	-	-	-	-	-	-	-	-
♿ 14D	6:22	-	6:40	-	6:43	-	-	7:10	-	-	-	-	-	-	-	-
♿ 14T	-	-	-	-	-	-	-	7:12	7:21	-	7:29	7:36	-	-	-	7:41
♿ 14D	6:50	-	7:08	-	7:11	-	-	7:38	-	-	-	-	-	-	-	-
♿ 14T	-	-	-	-	-	-	-	7:43	7:52	-	8:00	8:07	-	-	-	8:12

♿ — Trip operates with wheelchair-accessible or lift-equipped bus.

NOTE: Service operates on Martin Luther King Jr.'s Birthday, President's Day, Columbus Day and Veterans' Day

14
A,B,C,D,T,W

Montgomery-Tysons-Beltway Express Service Tysons-Westpark Shuttle Service

between
Bethesda station (14A,B)
Medical Center station/NIH (14B)
Lakeforest Transit Center (14C,D)
Montgomery Mall Transit Center (14C)
Rock Spring Park (14C,D)
Tysons-Westpark Transit Station
Tysons Corner Center (14T)
Westwood Center (14T)
Old Courthouse Rd. (14T)
Gosnell Rd. (14T)
Westgate Office Park (14W)

Effective as of
June 26, 2000

Washington Metropolitan Area Transit Authority

A District of Columbia, Maryland and Virginia Transit Partnership

Weekday Northbound

Route Number	Tysons-Westpark Transit Station (Tysons Corner-Westpark)	Tysons Corner Center (PM)	Westwood Center (AM)	Old Courthouse & Chain Bridge Rds.	Westwood Center (PM)	Tysons Corner Center (AM)	Old Meadow Rd. & Old Meadow La. (n/b)	Mitretek Bldg.	Tysons-Westpark Transit Station (TYSONS CORNER WEST-PARK)	Medical Center	BETHESDA	Montgomery Mall (Transit Center)	Fernwood Rd.(east side) & Democracy Blvd.	Fernwood Rd.(west side) & Democracy Blvd.	Rockledge Dr. & Democracy Blvd. (ROCK SPRING PARK)	LAKEFOREST (Transit Center)
								AM Service								
♿ 14T	-	-	-	6:15	-	6:20	-	-	6:28	-	-	-	-	-	-	-
♿ 14B	-	-	-	-	-	-	-	-	6:30	6:57	7:04	-	-	-	-	-
♿ 14T	-	-	-	6:34	-	6:40	-	-	6:48	-	-	-	-	-	-	-
♿ 14B	-	-	-	-	-	-	-	-	6:50	7:17	7:24	-	-	-	-	-
♿ 14D	-	-	-	-	-	-	-	-	6:50	-	-	-	7:07	-	7:10	7:27
♿ 14T	6:42	-	6:50	6:57	-	7:03	-	-	7:11	-	-	-	-	-	-	-
♿ 14D	-	-	-	-	-	-	-	-	7:11	-	-	-	7:28	-	7:31	7:48
♿ 14B	-	-	-	-	-	-	-	-	7:13	7:40	7:47	-	-	-	-	-
♿ 14W	7:02	-	-	-	-	-	7:12	7:16	7:28	-	-	-	-	-	-	-
♿ 14T	7:02	-	7:10	7:17	-	7:23	-	-	7:31	-	-	-	-	-	-	-
♿ 14B	-	-	-	-	-	-	-	-	7:33	8:00	8:07	-	-	-	-	-
♿ 14D	-	-	-	-	-	-	-	-	7:33	-	-	-	7:50	-	7:53	8:10
♿ 14W	7:22	-	-	-	-	-	7:32	7:36	7:48	-	-	-	-	-	-	-
♿ 14T	7:22	-	7:30	7:37	-	7:43	-	-	7:51	-	-	-	-	-	-	-
♿ 14B	-	-	-	-	-	-	-	-	7:53	8:20	8:27	-	-	-	-	-
♿ 14D	-	-	-	-	-	-	-	-	7:53	-	-	-	8:10	-	8:13	8:30
♿ 14W	7:42	-	-	-	-	-	7:52	7:56	8:08	-	-	-	-	-	-	-
♿ 14T	7:42	-	7:50	7:57	-	8:03	-	-	8:11	-	-	-	-	-	-	-
♿ 14B	-	-	-	-	-	-	-	-	8:13	8:37	8:43	-	-	-	-	-
♿ 14D	-	-	-	-	-	-	-	-	8:13	-	-	-	8:30	-	8:33	8:50
♿ 14W	8:02	-	-	-	-	-	8:12	8:16	8:28	-	-	-	-	-	-	-
♿ 14T	8:02	-	8:10	8:17	-	8:23	-	-	8:31	-	-	-	-	-	-	-
♿ 14B	-	-	-	-	-	-	-	-	8:33	8:57	9:03	-	-	-	-	-
♿ 14D/	-	-	-	-	-	-	-	-	8:33	-	-	-	8:52	-	8:55	-
♿ 14W	8:22	-	-	-	-	-	8:32	8:36	8:48	-	-	-	-	-	-	-
♿ 14T	8:22	-	8:30	8:37	-	8:43	-	-	8:51	-	-	-	-	-	-	-
♿ 14B	-	-	-	-	-	-	-	-	8:53	9:17	9:23	-	-	-	-	-
♿ 14D/	-	-	-	-	-	-	-	-	8:53	-	-	-	9:12	-	9:15	-
♿ 14W	8:42	-	-	-	-	-	8:52	8:56	9:08	-	-	-	-	-	-	-
♿ 14T	8:45	-	8:52	8:59	-	9:04	-	-	9:11	-	-	-	-	-	-	-
♿ 14B	-	-	-	-	-	-	-	-	9:15	9:39	9:45	-	-	-	-	-
♿ 14T	9:07	-	9:14	9:21	-	9:26	-	-	9:33	-	-	-	-	-	-	-
♿ 14W	9:07	-	-	-	-	-	9:17	9:21	9:33	-	-	-	-	-	-	-
♿ 14T	9:27	-	9:34	9:41	-	9:46	-	-	9:53	-	-	-	-	-	-	-
♿ 14T	9:42	-	9:49	9:56	-	10:01	-	-	10:08	-	-	-	-	-	-	-
♿ 14A	-	-	-	-	-	-	-	-	10:30	-	10:51	-	-	-	-	-

♿ — Trip operates with wheelchair-accessible or lift-equipped bus.

NOTE: Service operates on Martin Luther King Jr.'s Birthday, President's Day, Columbus Day and Veterans' Day

14
A,B,C,D,T,W

Montgomery-Tysons-Beltway Express Service Tysons-Westpark Shuttle Service

between
Bethesda station (14A,B)
Medical Center station/NIH (14B)
Lakeforest Transit Center (14C,D)
Montgomery Mall Transit Center (14C)
Rock Spring Park (14C,D)
Tysons-Westpark Transit Station
Tysons Corner Center (14T)
Westwood Center (14T)
Old Courthouse Rd. (14T)
Gosnell Rd. (14T)
Westgate Office Park (14W)

Effective as of
June 26, 2000

Washington Metropolitan Area Transit Authority

A District of Columbia, Maryland and Virginia Transit Partnership

Weekday Northbound

Route Number	Tysons-Westpark Transit Station (Tysons Corner-Westpark)	Tysons Corner Center (PM)	Westwood Center (AM)	Old Courthouse & Chain Bridge Rds.	Westwood Center (PM)	Tysons Corner Center (AM)	Old Meadow Rd. & Old Meadow La. (n/b)	Mitretek Bldg.	Tysons-Westpark Transit Station (TYSONS CORNER WEST-PARK)	Medical Center	BETHESDA	Montgomery Mall (Transit Center)	Fernwood Rd.(east side) & Democracy Blvd.	Fernwood Rd.(west side) & Democracy Blvd.	Rockledge Dr. & Democracy Blvd. (ROCK SPRING PARK)	LAKEFOREST (Transit Center)
PM Service																
♿ **14A**	-	-	-	-	-	-	-	-	12:30	-	12:51	-	-	-	-	-
♿ **14A**	-	-	-	-	-	-	-	-	1:30	-	1:51	-	-	-	-	-
♿ **14A**	-	-	-	-	-	-	-	-	2:30	-	2:55	-	-	-	-	-
♿ **14T**	3:08	3:17	-	3:27	3:35	-	-	-	3:40	-	-	-	-	-	-	-
♿ **14A**	-	-	-	-	-	-	-	-	3:43	-	4:08	-	-	-	-	-
♿ **14C**	-	-	-	-	-	-	-	-	3:45	-	-	4:03	-	4:05	-	4:23
♿ **14T**	3:27	3:36	-	3:46	3:54	-	-	-	3:59	-	-	-	-	-	-	-
♿ **14W**	3:32	-	-	-	-	-	3:42	3:47	3:59	-	-	-	-	-	-	-
♿ **14A**	-	-	-	-	-	-	-	-	4:01	-	4:26	-	-	-	-	-
♿ **14C**	-	-	-	-	-	-	-	-	4:05	-	-	4:28	-	4:30	-	4:49
♿ **14T**	3:47	3:56	-	4:06	4:14	-	-	-	4:19	-	-	-	-	-	-	-
♿ **14W**	3:52	-	-	-	-	-	4:02	4:07	4:19	-	-	-	-	-	-	-
♿ **14A**	-	-	-	-	-	-	-	-	4:21	-	4:48	-	-	-	-	-
♿ **14C**	-	-	-	-	-	-	-	-	4:25	-	-	4:48	-	4:50	-	5:09
♿ **14T**	4:08	4:17	-	4:27	4:35	-	-	-	4:40	-	-	-	-	-	-	-
♿ **14W**	4:13	-	-	-	-	-	4:23	4:28	4:40	-	-	-	-	-	-	-
♿ **14A**	-	-	-	-	-	-	-	-	4:42	-	5:09	-	-	-	-	-
♿ **14C**	-	-	-	-	-	-	-	-	4:45	-	-	5:08	-	5:10	-	5:29
♿ **14W**	4:33	-	-	-	-	-	4:43	4:48	5:00	-	-	-	-	-	-	-
♿ **14T**	4:31	4:40	-	4:50	4:58	-	-	-	5:03	-	-	-	-	-	-	-
♿ **14A**	-	-	-	-	-	-	-	-	5:05	-	5:32	-	-	-	-	-
♿ **14C**	-	-	-	-	-	-	-	-	5:05	-	-	5:28	-	5:30	-	5:49
♿ **14T**	4:43	4:52	-	5:02	5:14	-	-	-	5:22	-	-	-	-	-	-	-
♿ **14W**	4:56	-	-	-	-	-	5:06	5:11	5:23	-	-	-	-	-	-	-
♿ **14A**	-	-	-	-	-	-	-	-	5:25	-	5:52	-	-	-	-	-
♿ **14C**	-	-	-	-	-	-	-	-	5:25	-	-	5:48	-	5:50	-	6:09
♿ **14W**	5:14	-	-	-	-	-	5:24	5:29	5:41	-	-	-	-	-	-	-
♿ **14T**	5:04	5:13	-	5:23	5:35	-	-	-	5:43	-	-	-	-	-	-	-
♿ **14A**	-	-	-	-	-	-	-	-	5:45	-	6:13	-	-	-	-	-
♿ **14C**	-	-	-	-	-	-	-	-	5:45	-	-	6:08	-	6:10	-	6:29
♿ **14T**	5:24	5:33	-	5:43	5:55	-	-	-	6:03	-	-	-	-	-	-	-
♿ **14W**	5:36	-	-	-	-	-	5:46	5:51	6:03	-	-	-	-	-	-	-
♿ **14A**	-	-	-	-	-	-	-	-	6:05	-	6:33	-	-	-	-	-
♿ **14C**	-	-	-	-	-	-	-	-	6:05	-	-	6:32	-	6:34	-	6:54
♿ **14T**	5:44	5:53	-	6:03	6:15	-	-	-	6:23	-	-	-	-	-	-	-
♿ **14W**	5:57	-	-	-	-	-	6:07	6:12	6:23	-	-	-	-	-	-	-
♿ **14A**	-	-	-	-	-	-	-	-	6:25	-	6:53	-	-	-	-	-
♿ **14C**	-	-	-	-	-	-	-	-	6:25	-	-	6:52	-	6:54	-	7:14
♿ **14T**	6:14	6:23	-	6:31	6:38	-	-	-	6:43	-	-	-	-	-	-	-
♿ **14W**	6:17	-	-	-	-	-	6:27	6:32	6:43	-	-	-	-	-	-	-
♿ **14A**	-	-	-	-	-	-	-	-	6:45	-	7:12	-	-	-	-	-
♿ **14C**	-	-	-	-	-	-	-	-	6:47	-	-	7:14	-	7:16	-	7:36
♿ **14T**	6:44	6:53	-	7:01	7:08	-	-	-	7:13	-	-	-	-	-	-	-
♿ **14W**	6:47	-	-	-	-	-	6:57	7:02	7:13	-	-	-	-	-	-	-
♿ **14A**	-	-	-	-	-	-	-	-	7:15	-	7:42	-	-	-	-	-
♿ **14C**	-	-	-	-	-	-	-	-	7:15	-	-	7:42	-	7:44	-	8:04
♿ **14T**	7:12	7:21	-	7:29	7:36	-	-	-	7:41	-	-	-	-	-	-	-
♿ **14A**	-	-	-	-	-	-	-	-	7:43	-	8:10	-	-	-	-	-
♿ **14T**	7:43	7:52	-	8:00	8:07	-	-	-	8:12	-	-	-	-	-	-	-

♿ — Trip operates with wheelchair-accessible or lift-equipped bus.

NOTE: Service operates on Martin Luther King Jr.'s Birthday, President's Day, Columbus Day and Veterans' Day

14A,B,C,D

Montgomery-Tysons Beltway Express Service

Lakeforest-Tysons Express Line

Weekday Southbound

Route Number	Lakeforest Transit Center	Rt. 124 Park & Ride Lot	MONTGOMERY MALL (Transit Center)	Fernwood Rd. (east side) & Democracy Blvd.	Fernwood Rd. (west side) & Democracy Blvd. (ROCK SPRING PARK)	Rockledge Dr. & Demcracy Blvd.	Tysons-Westpark Transit Station (TYSONS CORNER-WESTPARK)
			AM Service				
♿ **14C/**	5:57	6:04	6:20	-	6:22	-	-
♿ **14C**	6:17	6:24	6:40	-	6:42	-	7:00
♿ **14C**	6:37	6:44	7:05	-	7:07	-	7:30
♿ **14C/**	6:57	7:04	7:25	-	7:27	-	-
♿ **14C**	7:17	7:24	7:45	-	7:47	-	8:10
♿ **14C/**	7:37	7:44	8:05	-	8:07	-	-
♿ **14C**	8:02	8:09	8:30	-	8:32	-	8:55
♿ **14C/**	8:32	8:39	9:00	-	9:02	-	-
♿ **14C/**	9:00	9:07	9:28	-	9:30	-	-
			PM Service				
♿ **14D**	-	-	-	3:58	-	4:01	4:20
♿ **14D**	-	-	-	4:34	-	4:37	5:00
♿ **14D**	4:52	-	-	5:10	-	5:13	5:40
♿ **14D/**	5:22	-	5:40	-	-	-	-
♿ **14D**	5:42	-	-	6:00	-	6:03	6:30
♿ **14D**	6:02	-	-	6:20	-	6:23	6:50
♿ **14D/**	6:22	-	6:40	-	-	-	-
♿ **14D/**	6:42	-	7:00	-	-	-	-

♿ — Trip operates with wheelchair-accessible or lift-equipped bus.

Bethesda-Tysons Express Line

Weekday Southbound

Route Number	Bethesda	Medical Center	Tysons-Westpark Transit Station (TYSONS CORNER-WESTPARK)
	AM Service		
♿ **14A**	6:37	-	7:00
♿ **14A**	7:07	-	7:30
♿ **14A**	7:27	-	7:50
♿ **14A**	7:44	-	8:10
♿ **14A**	8:04	-	8:30
♿ **14A**	8:34	-	9:00
♿ **14A**	9:06	-	9:30
	PM Service		
♿ **14B**	3:17	3:24	3:50
♿ **14B**	3:45	3:52	4:20
♿ **14B**	4:05	4:12	4:40
♿ **14B**	4:25	4:32	5:00
♿ **14B**	4:43	4:51	5:20
♿ **14B**	5:03	5:11	5:40
♿ **14B**	5:23	5:31	6:00
♿ **14B**	5:53	6:01	6:30
♿ **14B**	6:23	6:31	7:00

♿ — Trip operates with wheelchair-accessible or lift-equipped bus.

Weekday Northbound

Route Number	Tysons-Westpark Transit Station	Montgomery Mall (Transit Center)	Fernwood Rd. (east side) & Democracy Blvd.	Fernwood Rd. (west side) & Democracy Blvd.	Rockledge Dr. & Demcracy Blvd. (ROCK SPRING PARK)	Rt. 124 Park & Ride Lot	LAKE-FOREST (Transit Center)
			AM Service				
♿ **14D**	-	-	-	6:26	-	-	6:44
♿ **14D**	6:35	-	6:52	-	6:55	-	7:12
♿ **14D**	7:05	-	7:22	-	7:25	-	7:42
♿ **14D**	7:35	-	7:52	-	7:55	-	8:12
♿ **14D**	8:15	-	8:34	-	8:37	-	8:55
♿ **14D/**	9:05	-	9:24	-	9:27	-	-
			PM Service				
♿ **14C**	4:00	4:23	-	4:25	-	4:40	4:48
♿ **14C**	4:30	4:53	-	4:55	-	5:10	5:18
♿ **14C**	-	5:13	-	5:15	-	5:30	5:38
♿ **14C**	5:10	5:33	-	5:35	-	5:50	5:58
♿ **14C**	-	5:53	-	5:55	-	6:11	6:18
♿ **14C**	5:50	6:13	-	6:15	-	6:30	6:38
♿ **14C**	-	6:45	-	6:47	-	7:03	7:10
♿ **14C**	6:40	7:07	-	7:09	-	7:25	7:32
♿ **14C**	7:10	7:37	-	7:39	-	7:55	8:02

♿ — Trip operates with wheelchair-accessible or lift-equipped bus.

Weekday Northbound

Route Number	Tysons-Westpark Transit Station	Medical Center	BETHESDA
	AM Service		
♿ **14B**	6:40	7:03	7:10
♿ **14B**	7:10	7:37	7:44
♿ **14B**	7:40	8:07	8:14
♿ **14B**	8:00	8:27	8:34
♿ **14B**	8:20	8:47	8:54
♿ **14B**	8:40	9:04	9:10
♿ **14B**	9:10	9:34	9:40
	PM Service		
♿ **14A**	4:00	-	4:25
♿ **14A**	4:30	-	4:57
♿ **14A**	4:50	-	5:17
♿ **14A**	5:10	-	5:37
♿ **14A**	5:30	-	5:57
♿ **14A**	5:50	-	6:17
♿ **14A**	6:10	-	6:38
♿ **14A**	6:40	-	7:08
♿ **14A**	7:10	-	7:37

♿ — Trip operates with wheelchair-accessible or lift-equipped bus.

Effective as of September 30, 1996
Reprinted December 1997

15K,L

Chain Bridge Road Line

between
George Mason University
Oakton
Fairfax City
Vienna
Tysons Corner
McLean
Langley
Rosslyn station

♿ - Designated trips operated with wheelchair lift equipped buses.

5119
Welcome Aboard
metro

Washington Metropolitan Area Transit Authority
600 Fifth Street, N.W., Washington, D.C. 20001
INFORMATION: 202/637-7000 (TDD 202/638-3780)
http://www.wmata.com

15K,L

Chain Bridge Road Line

Between
George Mason
University
Fairfax
Oakton
Vienna
Tysons Corner
Mclean
Langley
Rosslyn station

Effective as of
June 26, 2000

Washington Metropolitan Area Transit Authority

A District of Columbia, Maryland and Virginia Transit Partnership

Eastbound

Route Number	University Dr. & Pohick La. (George Mason University)	Chain Bridge Rd. & Lee Hwy.	Chain Bridge & Hunter Mill Rds.	Maple Ave. & Center St.	Chain Bridge & Old Courthouse Rds.	Tysons Corner Center	Dolley Madison Blvd. & Colshire Dr.	The Lewinsville Retirement Residence	Chain Bridge Rd. & Old Dominion Dr.	Langley	Dolley Madison Blvd. & Kirby Rd.	ROSSLYN Ⓜ
AM Service												
15L	5:54	6:01	6:08	6:15	6:19	6:25	6:31	-	6:36	6:43	6:46	7:03
15L	6:30	6:37	6:44	6:51	6:55	7:01	7:07	-	7:12	7:19	7:22	7:39
♿ 15L	6:56	7:03	7:10	7:19	7:24	7:30	7:36	-	7:42	7:48	7:51	8:07
♿ 15L	7:25	7:34	7:40	7:50	8:01	8:07	8:13	-	8:19	8:27	8:30	8:52
15L	7:58	8:07	8:13	8:23	8:34	8:40	8:46	-	8:52	9:00	9:03	9:25
❋ 404	9:10	9:18	9:24	9:30	9:37	9:42	9:46	9:49	9:54	-	9:59	10:10
❋ 404	10:27	10:34	10:40	10:47	10:53	10:57	11:01	11:05	11:10	-	11:16	11:25
❋ 404	11:42	11:49	11:55	12:02	12:08	12:12	12:16	12:20	12:25	-	12:31	12:40
PM Service												
❋ 404	12:53	1:01	1:05	1:13	1:18	1:24	1:30	1:33	1:38	-	1:44	1:54
❋ 404	2:08	2:16	2:20	2:28	2:33	2:39	2:45	2:48	2:53	-	2:59	3:09
15K	3:08	3:16	3:22	3:30	3:36	3:42	3:51	3:55	4:01	4:09	4:12	4:24
15K	4:11	4:19	4:25	4:33	4:39	4:45	4:54	-	5:01	5:09	5:12	5:24
♿ 15K	4:46	4:55	5:01	5:10	5:16	5:20	5:30	-	5:38	5:45	5:49	6:01
♿ 15K	5:26	5:35	5:41	5:50	5:56	6:00	6:10	-	6:18	6:25	6:29	6:41
15K	6:12	6:19	6:24	6:30	6:36	6:42	6:47	-	6:52	6:57	7:02	7:14
15K	-	-	-	-	-	-	-	-	-	7:51	7:56	8:08

Westbound

Route Number	Rosslyn Ⓜ	Dolley Madison Blvd. & Kirby Rd.	Langley	Chain Bridge Rd. & Old Dominion Dr.	The Lewinsville Retirement Residence	Dolley Madison Blvd. & Colshire Dr.	Tysons Corner Center	Chain Bridge & Old Courthouse Rds.	Maple Ave. & Center St.	Chain Bridge & Hunter Mill Rds.	Chain Bridge Rd. & Lee Hwy.	University Dr. & Pohick La. (GEORGE MASON UNIVERSITY)
AM Service												
♿ 15K	-	-	-	-	-	-	6:17	6:22	6:26	6:31	6:43	6:49
♿ 15K	6:13	6:23	6:25	6:32	-	6:40	6:45	6:50	6:54	6:59	7:11	7:17
15K	6:35	6:45	6:48	6:57	-	7:09	7:15	7:23	7:28	7:34	7:40	7:48
15K	7:21	7:30	7:33	7:40	-	7:48	7:54	8:02	8:06	8:12	8:18	8:26
15K	7:50	7:59	8:02	8:09	-	8:17	8:23	8:31	8:35	8:41	8:47	8:55
♿ 15K	8:19	8:28	8:31	8:38	8:41	8:46	8:53	9:01	9:05	9:11	9:17	9:25
♿ 15K	9:18	9:27	-	9:34	9:37	9:42	9:49	9:57	10:01	10:07	10:13	10:21
❋ 404	10:28	10:37	-	10:44	10:49	10:54	10:59	11:07	11:13	11:20	11:25	11:32
❋ 404	11:38	11:47	-	11:54	11:59	12:04	12:09	12:17	12:23	12:30	12:35	12:42
PM Service												
❋ 404	12:53	1:02	-	1:09	1:14	1:19	1:24	1:32	1:38	1:45	1:50	1:57
❋ 404	2:03	2:12	-	2:19	2:24	2:29	2:34	2:42	2:48	2:55	3:00	3:07
♿ 15K	3:20	3:30	3:33	3:39	3:44	3:52	3:58	4:07	4:15	4:24	4:30	4:39
♿ 15K	4:02	4:12	4:15	4:21	-	4:31	4:37	4:46	4:54	5:03	5:09	5:18
15K	4:34	4:43	4:46	4:54	-	5:05	5:10	5:20	5:28	5:37	5:43	5:52
15K	5:09	5:18	5:21	5:29	-	5:40	5:45	5:55	6:03	6:12	6:18	6:27
15K	5:37	5:48	5:51	6:00	-	6:09	6:15	6:25	6:33	6:40	6:46	6:53
♿ 15K	6:07	6:18	6:21	6:30	-	6:39	6:45	6:55	7:03	7:10	7:16	7:23
♿ 15K	6:49	6:58	7:00	7:07	-	7:14	7:18	7:26	7:31	7:36	7:41	7:48

❋— Service provided by Fairfax Connector. For Fairfax Connector information, call 703/339-7200, TDD 703/339-1608.

15K,L

Chain Bridge Road Line

Between
George Mason University
Fairfax
Oakton
Vienna
Tysons Corner
Mclean
Langley
Rosslyn station

Effective as of
June 26, 2000

Washington Metropolitan Area Transit Authority

A District of Columbia, Maryland and Virginia Transit Partnership

Chain Bridge Road Line Routes 15K,L

DURING SNOWSTORMS
CALL 202/637-7000
FOR METROBUS ROUTE INFORMATION

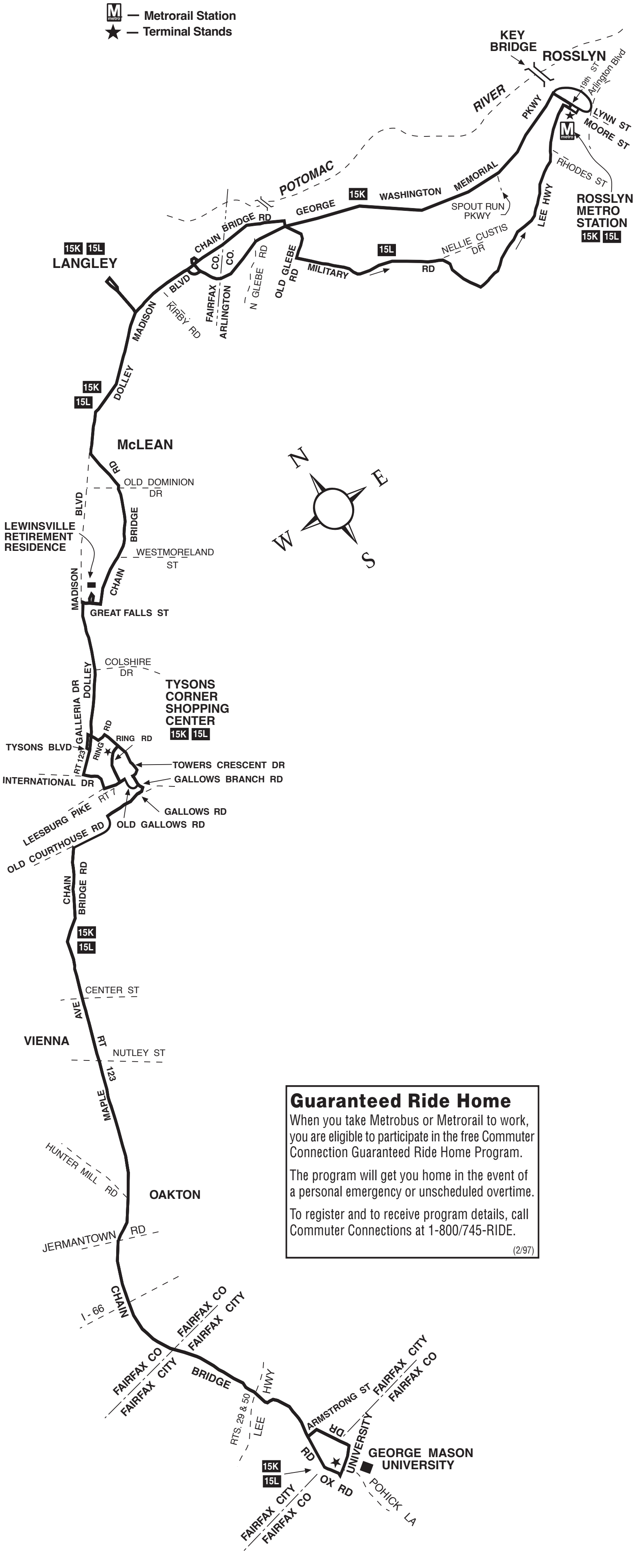

— Metrorail Station
— Terminal Stands
KEY BRIDGE
ROSSLYN
19th ST
Arlington Blvd
LYNN ST
MOORE ST
RHODES ST
ROSSLYN METRO STATION
15K 15L
RIVER
PKWY
POTOMAC
GEORGE
15K
WASHINGTON
MEMORIAL
SPOUT RUN PKWY
LEE HWY
NELLIE CUSTIS DR
15L
MILITARY
RD
CHAIN BRIDGE RD
CO.
CO.
FAIRFAX
ARLINGTON
N GLEBE RD
OLD GLEBE RD
15K 15L
LANGLEY
BLVD
KIRBY RD
MADISON
DOLLEY
15K
15L
McLEAN
RD
OLD DOMINION DR
BLVD
BRIDGE
WESTMORELAND ST
LEWINSVILLE RETIREMENT RESIDENCE
MADISON
CHAIN
GREAT FALLS ST
N
E
W
S
COLSHIRE DR
DOLLEY
GALLERIA DR
TYSONS CORNER SHOPPING CENTER
15K 15L
RD
RING RD
RING
TYSONS BLVD
RT 123
TOWERS CRESCENT DR
GALLOWS BRANCH RD
INTERNATIONAL DR
RT 7
LEESBURG PIKE
GALLOWS RD
OLD GALLOWS RD
OLD COURTHOUSE RD
CHAIN
BRIDGE RD
15K
15L
CENTER ST
AVE
VIENNA
RT
NUTLEY ST
123
MAPLE
HUNTER MILL RD
OAKTON
JERMANTOWN RD
CHAIN
I - 66
FAIRFAX CO
FAIRFAX CITY
FAIRFAX CO
FAIRFAX CITY
BRIDGE
HWY
RTS. 29 & 50
LEE
ARMSTRONG ST
DR
FAIRFAX CITY
FAIRFAX CO
UNIVERSITY
GEORGE MASON UNIVERSITY
RD
15K
15L
OX RD
POHICK LA
FAIRFAX CITY
FAIRFAX CO

Guaranteed Ride Home

When you take Metrobus or Metrorail to work, you are eligible to participate in the free Commuter Connection Guaranteed Ride Home Program.

The program will get you home in the event of a personal emergency or unscheduled overtime.

To register and to receive program details, call Commuter Connections at 1-800/745-RIDE.

(2/97)

How to use this timetable

- Use the map to find the stops closest to where you will get on and off the bus.
- Select the schedule (Weekday, Saturday, Sunday) for when you will travel. Along the top of the schedule, find the stop at or nearest the point where you will get on the bus. Follow that column down to the time you want to leave.
- Use the same method to find the times the bus is scheduled to arrive at the stop where you will get off the bus.
- If the bus stop is not listed, use the time shown for the bus stop before it as the time to wait at the stop.
- The end-of-the-line or last stop is listed in ALL CAPS on the schedule.

Cómo Usar este Horario

- Use este mapa para localizar las paradas más cercanas a donde se subirá y bajará del autobús.
- Seleccione el horario (Entre semana, sábado, domingo) de cuando viajará. A lo largo de la parte superior del horario, localice la parada o el punto más cercano a la parada en la que se subirá al autobús. Siga esa columna hacia abajo hasta la hora en la que desee salir.
- Utilice el mismo método para localizar las horas en que el autobús está programado para llegar a la parada en donde desea bajarse del autobús.
- Si la parada del autobús no está listada use la hora que se muestra en la parada anterior como la hora de espera en la parada.
- El final de la ruta o la última parada del autobús aparece en letras MAYÚSCULAS en el horario.

English-Español

Effective 9-27-09

15M

George Mason University-Tysons Corner Line

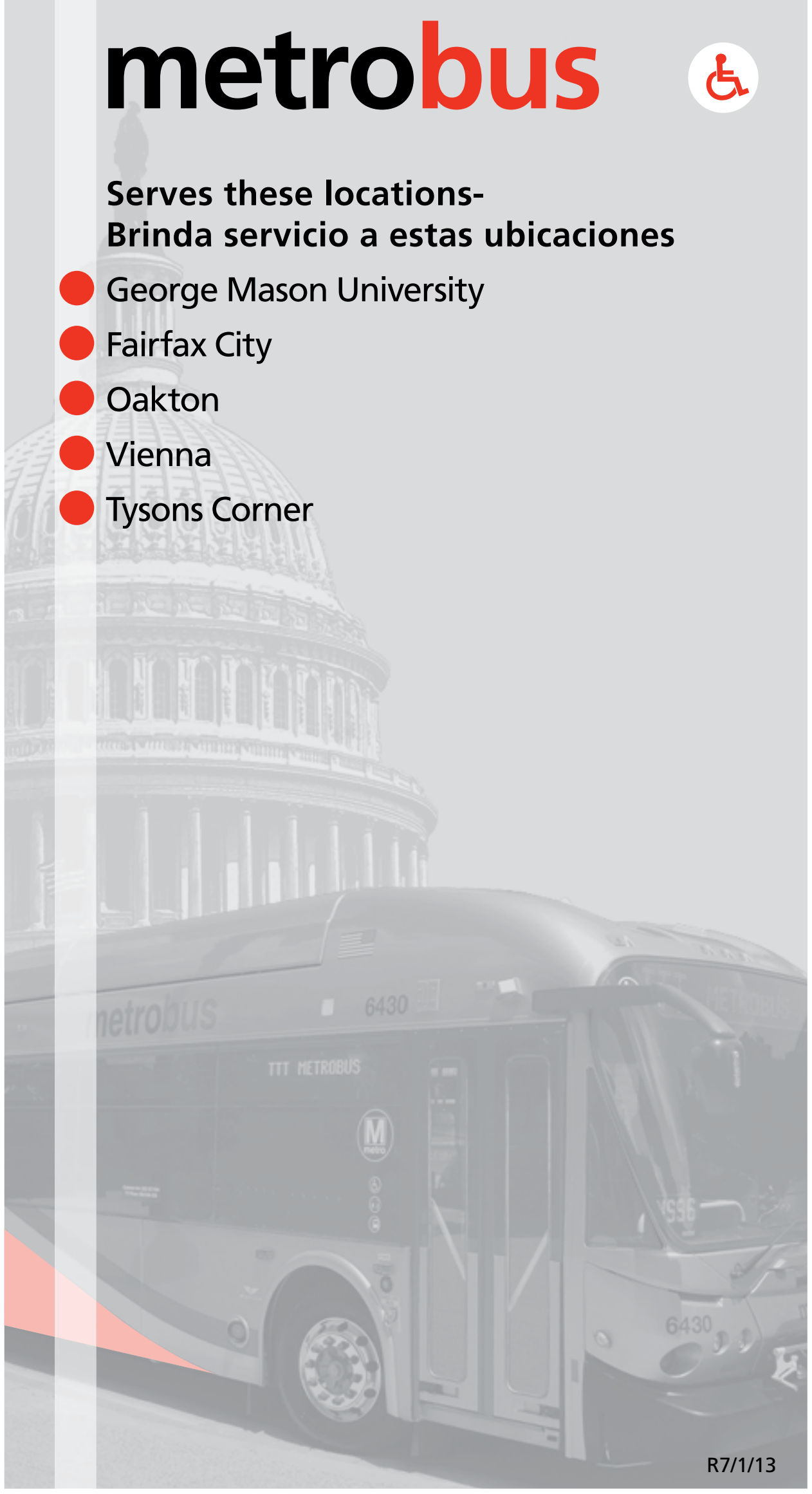

metrobus ♿

Serves these locations-
Brinda servicio a estas ubicaciones

- ● George Mason University
- ● Fairfax City
- ● Oakton
- ● Vienna
- ● Tysons Corner

R7/1/13

www.wmata.com
Information Anytime 202-637-7000 TTY 202-638-3780

Washington
Metropolitan Area
Transit Authority

A District of Columbia,
Maryland and Virginia
Transit Partnership

15M
George Mason University-Tysons Corner Line

For route and schedule information
Call 202-637-7000
www.wmata.com

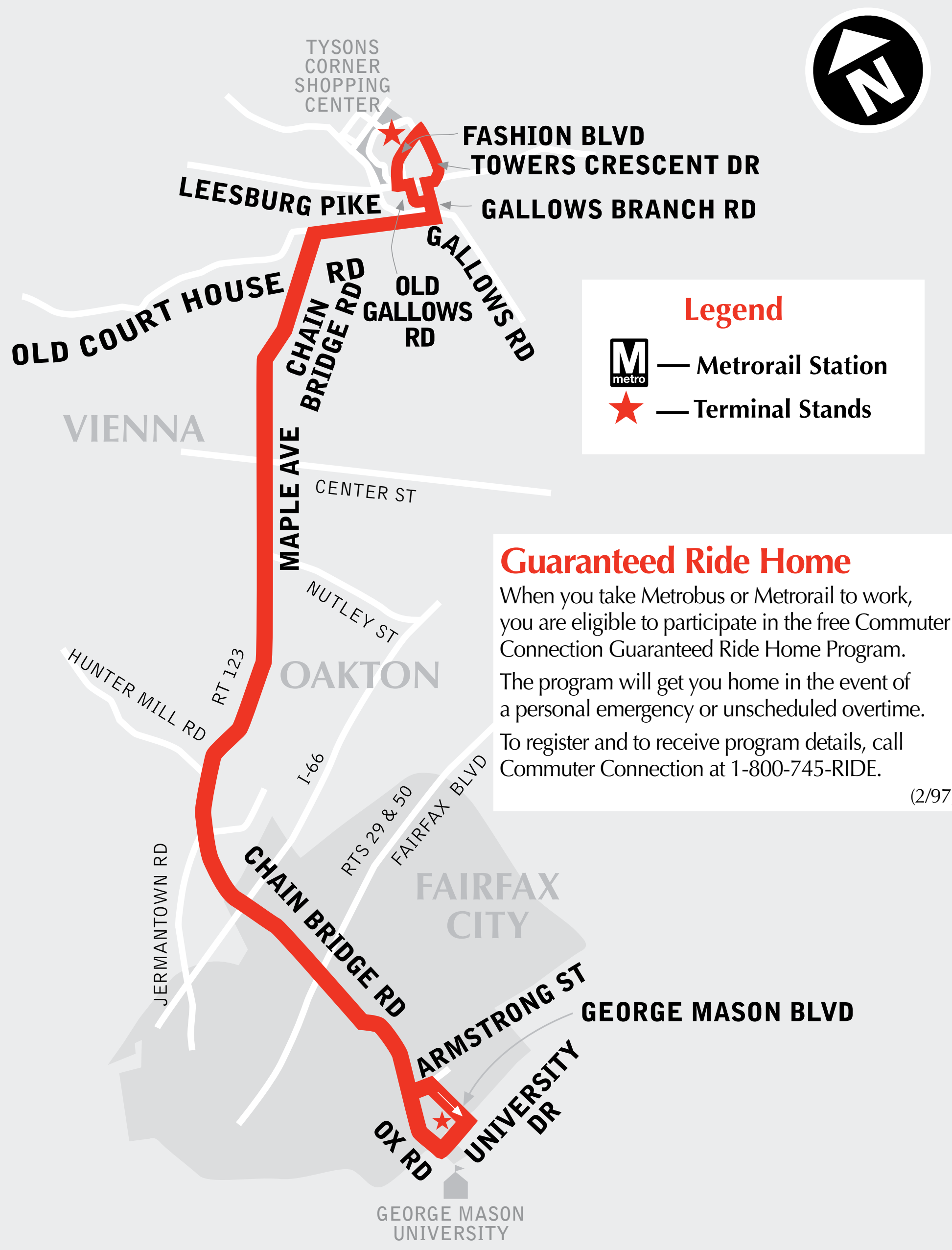
N
TYSONS CORNER SHOPPING CENTER
FASHION BLVD
TOWERS CRESCENT DR
LEESBURG PIKE
GALLOWS BRANCH RD
GALLOWS RD
OLD GALLOWS RD
CHAIN BRIDGE RD
OLD COURT HOUSE RD
VIENNA
MAPLE AVE
CENTER ST
NUTLEY ST
OAKTON
HUNTER MILL RD
RT 123
I-66
RTS 29 & 50
FAIRFAX BLVD
JERMANTOWN RD
CHAIN BRIDGE RD
FAIRFAX CITY
ARMSTRONG ST
GEORGE MASON BLVD
UNIVERSITY DR
OX RD
GEORGE MASON UNIVERSITY

Legend
M — Metrorail Station
★ — Terminal Stands

Guaranteed Ride Home
When you take Metrobus or Metrorail to work, you are eligible to participate in the free Commuter Connection Guaranteed Ride Home Program.

The program will get you home in the event of a personal emergency or unscheduled overtime.

To register and to receive program details, call Commuter Connection at 1-800-745-RIDE.

(2/97)

WMATA ©2013 For information regarding this map contact <R•A•D•S>.

15M

George Mason University-Tysons Corner Line

Eastbound to Tysons Corner

Monday thru Friday — Lunes a viernes

Route Number	University Dr. & George Mason Blvd. (George Mason University)	Chain Bridge Rd. & Fairfax Blvd.	Chain Bridge & Hunter Mill Rds.	Maple Ave. & Center St.	Chain Bridge & Old Court-house Rds.	TYSONS CORNER CENTER *
AM Service — Servicio matutino						
15M	5:51	5:58	6:05	6:12	6:16	6:22
15M	6:23	6:30	6:37	6:44	6:48	6:54
15M	6:51	6:58	7:05	7:14	7:19	7:25
15M	7:25	7:34	7:40	7:50	8:01	8:07
15M	7:57	8:06	8:12	8:22	8:33	8:39
PM Service — Servicio vespertino						
15M	2:58	3:08	3:15	3:23	3:30	3:36
15M	4:00	4:10	4:17	4:25	4:32	4:38
15M	4:47	4:56	5:02	5:11	5:17	5:21
15M	5:33	5:42	5:48	5:57	6:03	6:07
15M	6:12	6:19	6:24	6:30	6:36	6:42

** — For service to Langley and Rosslyn see routes15K,L - Chain Bridge Road Line.*

On four Federal holidays, Columbus Day, Veterans' Day, Martin L. King Day, and Presidents' Day, Metrobus will run on a Saturday supplemental schedule.
On these holidays, this route will have no service.

Westbound to George Mason University

Monday thru Friday — Lunes a viernes

Route Number	Tysons Corner Center	Chain Bridge & Old Court-house Rds.	Maple Ave. & Center St.	Chain Bridge & Hunter Mill Rds.	Chain Bridge Rd. & Fairfax Blvd.	University Dr. & George Mason Blvd. (GEORGE MASON UNIVER-SITY)
AM Service — Servicio matutino						
15M	6:13	6:18	6:22	6:27	6:39	6:45
15M	6:47	6:52	6:56	7:01	7:13	7:19
15M	7:18	7:26	7:31	7:37	7:43	7:51
15M	7:46	7:54	7:58	8:04	8:10	8:18
15M	8:29	8:37	8:41	8:47	8:53	9:01
15M	8:59	9:07	9:11	9:17	9:23	9:31
15M	9:56	10:04	10:08	10:14	10:20	10:28
PM Service — Servicio vespertino						
15M	4:00	4:09	4:17	4:26	4:32	4:41
15M	4:47	4:56	5:04	5:13	5:19	5:28
15M	5:17	5:27	5:35	5:44	5:50	5:59
15M	5:50	6:00	6:08	6:17	6:23	6:32
15M	6:20	6:30	6:38	6:45	6:51	6:58
15M	6:50	7:00	7:08	7:15	7:21	7:28
15M	7:23	7:31	7:36	7:41	7:46	7:53

On four Federal holidays, Columbus Day, Veterans' Day, Martin L. King Day, and Presidents' Day, Metrobus will run on a Saturday supplemental schedule.
On these holidays, this route will have no service.

English-Español

metrobus

16 G,H,K,W

Columbia Heights West - Pentagon City Line



♿ All Metrobuses are fully accessible and are equipped with lifts or ramps for wheelchair accessibility
Todos los autobuses de Metro son accesibles a personas con impedimentos y están equipados con rampas o elevadores para sillas de ruedas

Serves these locations-
Brinda servicio a estas ubicaciones

Columbia Heights West (16G,K)
Baileys Crossroads (16H)
Skyline City (16W)
Barcroft
Columbia Pike
Navy Annex
Pentagon City station (16G,H,W)
Pentagon station (16K-Sat. & Sun. only)
Crystal City station (16H)

Schedule 6-29-08

INFORMATION ANYTIME 202-637-7000 TTY 202-638-3780♿

metro opens doors
MetroOpensDoors.com

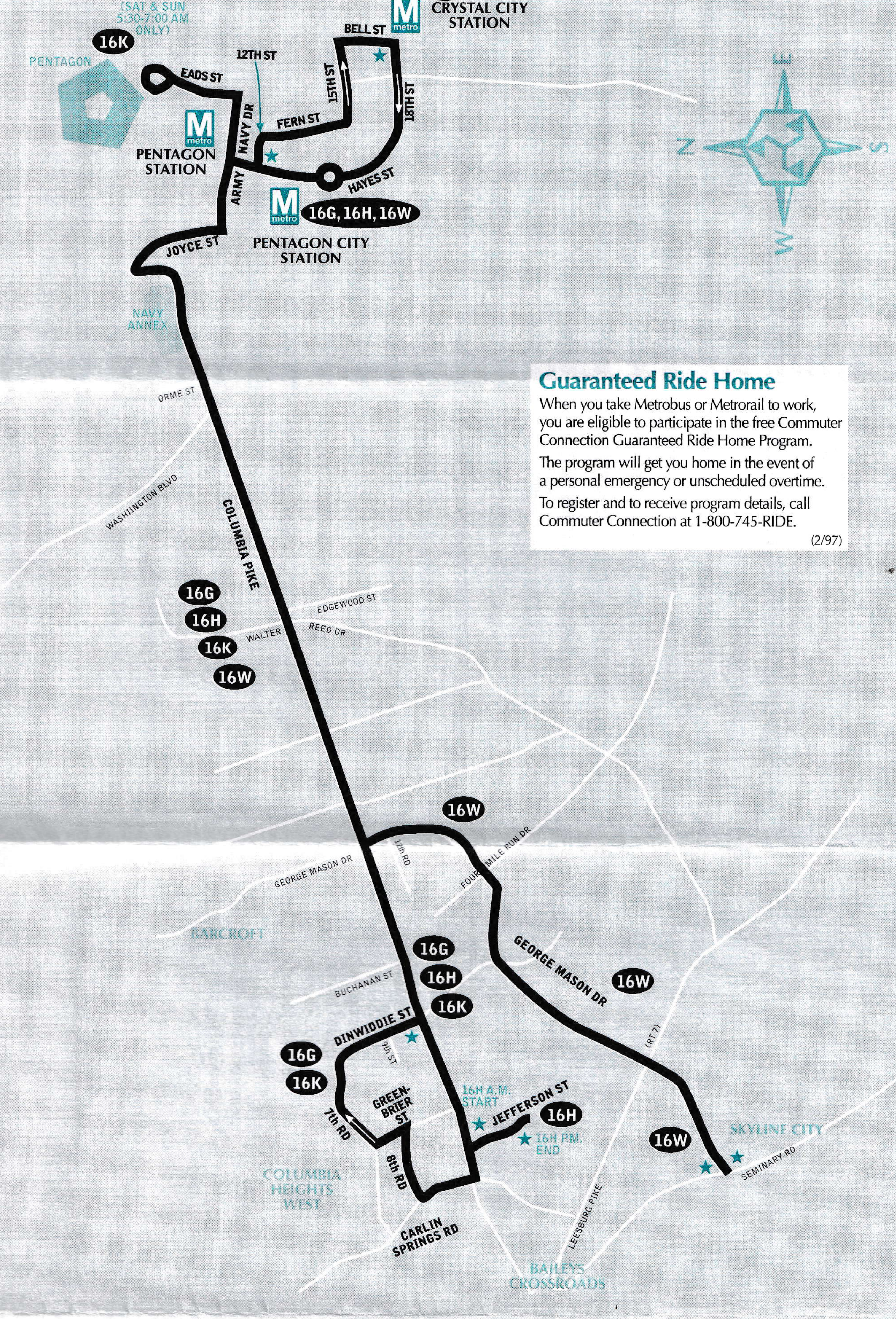
(SAT & SUN
5:30-7:00 AM
ONLY)
16K
PENTAGON
CRYSTAL CITY
STATION
BELL ST
12TH ST
EADS ST
15TH ST
18TH ST
FERN ST
NAVY DR
PENTAGON
STATION
ARMY
HAYES ST
16G, 16H, 16W
PENTAGON CITY
STATION
JOYCE ST
NAVY
ANNEX
N
S
E
W
ORME ST
WASHINGTON BLVD
COLUMBIA PIKE
16G
16H
16K
16W
EDGEWOOD ST
WALTER
REED DR
16W
12th RD
GEORGE MASON DR
FOUR MILE RUN DR
BARCROFT
16G
16H
16K
GEORGE MASON DR
16W
BUCHANAN ST
DINWIDDIE ST
9th ST
(RT 7)
16G
16K
GREEN-
BRIER
ST
7th RD
16H A.M.
START
JEFFERSON ST
16H
16H P.M.
END
16W
SKYLINE CITY
SEMINARY RD
8th RD
COLUMBIA
HEIGHTS
WEST
CARLIN
SPRINGS RD
LEESBURG PIKE
BAILEYS
CROSSROADS

Guaranteed Ride Home

When you take Metrobus or Metrorail to work, you are eligible to participate in the free Commuter Connection Guaranteed Ride Home Program.

The program will get you home in the event of a personal emergency or unscheduled overtime.

To register and to receive program details, call Commuter Connection at 1-800-745-RIDE.

(2/97)

Weekday Eastbound —
Entre semana con dirección al este

Route Number	Columbia Pike & Jefferson St.	Dinwiddie & 9th Sts.	George Mason Dr. & Seminary Rd.	Columbia Pike & Buchanan St.	George Mason Dr. & Columbia Pike	Columbia Pike & George Mason Dr.	Columbia Pike & Walter Reed Dr.	Navy Annex	PENTAGON CITY	Bell & 18th Sts. (CRYSTAL CITY)
AM Service — Servicio matutino										
16G	-	4:59	-	5:00	-	5:02	5:07	5:11	5:15	-
16G	-	5:11	-	5:12	-	5:14	5:19	5:23	5:27	-
16G	-	5:23	-	5:24	-	5:26	5:31	5:35	5:39	-
16G	-	5:35	-	5:36	-	5:38	5:43	5:47	5:51	-
16G	-	5:47	-	5:48	-	5:50	5:55	5:59	6:03	-
16G	-	6:01	-	6:02	-	6:04	6:09	6:13	6:17	-
16H	6:01	-	-	6:05	-	6:07	6:12	6:16	6:20	6:25
16G	-	6:09	-	6:10	-	6:12	6:17	6:21	6:25	-
16H	6:12	-	-	6:16	-	6:18	6:23	6:27	6:31	6:36
16G	-	6:22	-	6:23	-	6:25	6:30	6:34	6:38	-
16H	6:25	-	-	6:29	-	6:31	6:36	6:40	6:44	6:49
16G	-	6:35	-	6:36	-	6:38	6:43	6:47	6:51	-
16W	-	-	6:36	-	6:44	-	6:49	6:53	6:57	-
16G	-	6:46	-	6:47	-	6:49	6:54	6:58	7:02	-
16H	6:45	-	-	6:49	-	6:51	6:56	7:00	7:05	7:10
16G	-	6:58	-	6:59	-	7:01	7:06	7:10	7:15	-
16W	-	-	7:02	-	7:09	-	7:14	7:18	7:23	-
16G	-	7:10	-	7:11	-	7:13	7:18	7:22	7:27	-
16H	7:13	-	-	7:17	-	7:19	7:24	7:28	7:33	7:38
16G	-	7:22	-	7:23	-	7:25	7:30	7:34	7:39	-
16W	-	-	7:20	-	7:28	-	7:34	7:40	7:44	-
16G	-	7:32	-	7:33	-	7:35	7:41	7:47	7:51	-
16H	7:33	-	-	7:37	-	7:39	7:45	7:51	7:55	8:00
16G	-	7:44	-	7:45	-	7:47	7:53	7:59	8:03	-
16W	-	-	7:47	-	7:55	-	8:01	8:07	8:11	-
16G	-	7:55	-	7:56	-	7:58	8:04	8:10	8:14	-
16H	7:58	-	-	8:02	-	8:04	8:10	8:16	8:20	8:25
16G	-	8:08	-	8:09	-	8:11	8:17	8:23	8:27	-
16W	-	-	8:08	-	8:16	-	8:22	8:28	8:32	-
16G	-	8:19	-	8:20	-	8:22	8:28	8:34	8:38	-
16H	8:22	-	-	8:26	-	8:28	8:34	8:40	8:44	8:49
16G	-	8:31	-	8:32	-	8:34	8:40	8:46	8:50	-
16W	-	-	8:33	-	8:41	-	8:47	8:53	8:57	-
16G	-	8:45	-	8:46	-	8:48	8:54	9:00	9:04	-
16H	8:50	-	-	8:54	-	8:57	9:02	9:06	9:10	9:15
16G	-	8:58	-	8:59	-	9:02	9:07	9:11	9:15	-
16W	-	-	9:00	-	9:08	-	9:13	9:17	9:21	-
16G	-	9:12	-	9:13	-	9:16	9:21	9:25	9:29	-
16G	-	9:27	-	9:28	-	9:31	9:36	9:40	9:44	-
16G	-	9:42	-	9:43	-	9:46	9:51	9:55	9:59	-
16G	-	9:57	-	9:58	-	10:01	10:06	10:10	10:14	-
16G	-	10:12	-	10:13	-	10:16	10:21	10:25	10:29	-
16G	-	10:27	-	10:28	-	10:31	10:36	10:40	10:44	-
16G	-	10:42	-	10:43	-	10:46	10:51	10:55	10:59	-
16G	-	10:57	-	10:58	-	11:01	11:06	11:10	11:14	-
16G	-	11:12	-	11:13	-	11:16	11:21	11:25	11:29	-
16G	-	11:27	-	11:28	-	11:31	11:36	11:40	11:44	-
16G	-	11:42	-	11:43	-	11:46	11:51	11:55	11:59	-
16G	-	11:57	-	11:58	-	12:01	12:06	12:10	12:14	-
PM Service — Servicio vespertino										
16G	-	12:12	-	12:13	-	12:16	12:21	12:25	12:29	-
16G	-	12:27	-	12:28	-	12:31	12:36	12:40	12:44	-
16G	-	12:42	-	12:43	-	12:46	12:51	12:55	12:59	-
16G	-	12:57	-	12:58	-	1:01	1:06	1:10	1:14	-

16G	-	12:57	-	12:58	-	1:01	1:06	1:10	1:14	-
16G	-	1:12	-	1:13	-	1:16	1:21	1:25	1:29	-
16G	-	1:27	-	1:28	-	1:31	1:36	1:40	1:44	-
16G	-	1:42	-	1:43	-	1:46	1:51	1:55	1:59	-
16G	-	1:57	-	1:58	-	2:01	2:06	2:10	2:14	-
16G	-	2:12	-	2:13	-	2:16	2:21	2:25	2:29	-
16G	-	2:27	-	2:28	-	2:31	2:36	2:40	2:44	-
16G	-	2:43	-	2:44	-	2:47	2:52	2:56	3:00	-
16G	-	2:58	-	2:59	-	3:02	3:07	3:11	3:15	-
16G	-	3:13	-	3:14	-	3:17	3:22	3:26	3:30	-
16G	-	3:28	-	3:29	-	3:32	3:37	3:41	3:45	-
16G	-	3:43	-	3:44	-	3:47	3:52	3:56	4:00	-
16G	-	3:57	-	3:58	-	4:01	4:06	4:10	4:14	-
16G	-	4:10	-	4:11	-	4:14	4:19	4:23	4:27	-
16G	-	4:22	-	4:23	-	4:26	4:31	4:35	4:39	-
16G	-	4:29	-	4:30	-	4:33	4:38	4:42	4:46	-
16G	-	4:41	-	4:42	-	4:45	4:50	4:54	4:58	-
16G	-	4:53	-	4:54	-	4:57	5:02	5:06	5:10	-
16G	-	5:05	-	5:06	-	5:09	5:14	5:18	5:22	-
16G	-	5:17	-	5:18	-	5:21	5:26	5:30	5:34	-
16G	-	5:33	-	5:34	-	5:37	5:42	5:46	5:50	-
16G	-	5:47	-	5:48	-	5:51	5:56	6:00	6:04	-
16G	-	5:59	-	6:00	-	6:03	6:08	6:12	6:16	-
16G	-	6:12	-	6:13	-	6:15	6:19	6:23	6:26	-
16G	-	6:24	-	6:25	-	6:27	6:31	6:35	6:38	-
16G	-	6:33	-	6:34	-	6:36	6:40	6:44	6:47	-
16G	-	6:47	-	6:48	-	6:50	6:54	6:58	7:01	-
16G	-	7:02	-	7:03	-	7:05	7:09	7:13	7:16	-
16G	-	7:17	-	7:18	-	7:20	7:24	7:28	7:31	-
16G	-	7:32	-	7:33	-	7:35	7:39	7:43	7:46	-
16G	-	7:47	-	7:48	-	7:50	7:54	7:58	8:01	-
16G	-	8:02	-	8:03	-	8:05	8:09	8:13	8:16	-
16G	-	8:17	-	8:18	-	8:20	8:24	8:28	8:31	-
16G	-	8:32	-	8:33	-	8:35	8:39	8:43	8:46	-
16G	-	8:48	-	8:49	-	8:51	8:55	8:59	9:02	-
16G	-	9:01	-	9:02	-	9:04	9:08	9:12	9:15	-
16G	-	9:21	-	9:22	-	9:23	9:27	9:30	9:33	-
16G	-	9:36	-	9:37	-	9:38	9:42	9:45	9:48	-
16G	-	9:50	-	9:51	-	9:52	9:56	9:59	10:02	-
16G	-	10:05	-	10:06	-	10:07	10:11	10:14	10:17	-
16G	-	10:20	-	10:21	-	10:22	10:26	10:29	10:32	-
16G	-	10:35	-	10:36	-	10:37	10:41	10:44	10:47	-

Weekday Westbound —
Entre semana con dirección al oeste

Route Number	Bell & 18th Sts. (Crystal City) M metro	Pentagon City M metro	Navy Annex	Columbia Pike & Walter Reed Dr.	Columbia Pike & George Mason Dr.	George Mason Dr. & 12th Rd.	George Mason Dr. & Seminary Rd. (SKY-LINE CITY)	Columbia Pike & Buchanan St.	Jefferson St. at entr. to Goodwin House BAILEYS CROSS-ROADS	Carlin Springs Rd. & Columbia Pike	Greenbrier St. & 8th Rd.	Dinwiddie & 9th Sts. (COLUMBIA HTS WEST)
AM Service — Servicio matutino												
16G	-	-	-	-	-	-	-	-	-	4:51	4:54	4:57
16G	-	-	-	-	-	-	-	-	-	5:03	5:06	5:09
16G	-	-	-	-	-	-	-	-	-	5:15	5:18	5:21
16G	-	-	-	-	-	-	-	-	-	5:27	5:30	5:33
16G	-	-	-	-	-	-	-	-	-	5:39	5:42	5:45
16G	-	5:33	5:37	5:42	5:46	-	-	5:49	-	5:53	5:56	5:59
16G	-	5:42	5:46	5:51	5:55	-	-	5:58	-	6:02	6:05	6:08
16G	-	5:54	5:58	6:03	6:07	-	-	6:10	-	6:14	6:17	6:20
16G	-	6:08	6:12	6:17	6:21	-	-	6:24	-	6:28	6:31	6:34
16G	-	6:18	6:22	6:27	6:31	-	-	6:34	-	6:38	6:41	6:44
16G	-	6:32	6:36	6:41	6:45	-	-	6:48	-	6:51	6:54	6:57
16G	-	6:43	6:47	6:52	6:56	-	-	6:59	-	7:02	7:05	7:08
16G	-	6:55	6:59	7:04	7:08	-	-	7:11	-	7:14	7:17	7:20
16G	-	7:03	7:08	7:13	7:18	-	-	7:20	-	7:24	7:27	7:30
16G	-	7:15	7:20	7:25	7:30	-	-	7:32	-	7:36	7:39	7:42
16G	-	7:27	7:32	7:37	7:42	-	-	7:44	-	7:48	7:51	7:54
16G	-	7:40	7:45	7:50	7:55	-	-	7:57	-	8:01	8:04	8:07
16G	-	7:51	7:56	8:01	8:06	-	-	8:08	-	8:12	8:15	8:18
16G	-	8:02	8:07	8:12	8:17	-	-	8:19	-	8:23	8:26	8:29
16G	-	8:17	8:22	8:27	8:32	-	-	8:34	-	8:38	8:41	8:44
16G	-	8:30	8:35	8:40	8:45	-	-	8:47	-	8:51	8:54	8:57
16G	-	8:43	8:48	8:53	8:58	-	-	9:00	-	9:04	9:07	9:10
16G	-	8:57	9:02	9:07	9:12	-	-	9:14	-	9:18	9:21	9:24
16G	-	9:10	9:15	9:20	9:26	-	-	9:30	-	9:34	9:37	9:41
16G	-	9:25	9:30	9:35	9:41	-	-	9:45	-	9:49	9:52	9:56
16G	-	9:40	9:45	9:50	9:56	-	-	10:00	-	10:04	10:07	10:11
16G	-	9:55	10:00	10:05	10:11	-	-	10:15	-	10:19	10:22	10:26
16G	-	10:10	10:15	10:20	10:26	-	-	10:30	-	10:34	10:37	10:41
16G	-	10:25	10:30	10:35	10:41	-	-	10:45	-	10:49	10:52	10:56
16G	-	10:40	10:45	10:50	10:56	-	-	11:00	-	11:04	11:07	11:11
16G	-	10:55	11:00	11:05	11:11	-	-	11:15	-	11:19	11:22	11:26
16G	-	11:10	11:15	11:20	11:26	-	-	11:30	-	11:34	11:37	11:41
16G	-	11:25	11:30	11:35	11:41	-	-	11:45	-	11:49	11:52	11:56
16G	-	11:40	11:45	11:50	11:56	-	-	12:00	-	12:04	12:07	12:11
16G	-	11:55	12:00	12:05	12:11	-	-	12:15	-	12:19	12:22	12:26
PM Service — Servicio vespertino												
16G	-	12:10	12:15	12:20	12:26	-	-	12:30	-	12:34	12:37	12:41
16G	-	12:25	12:30	12:35	12:41	-	-	12:45	-	12:49	12:52	12:56
16G	-	12:40	12:45	12:50	12:56	-	-	1:00	-	1:04	1:07	1:11
16G	-	12:55	1:00	1:05	1:11	-	-	1:15	-	1:19	1:22	1:26
16G	-	1:10	1:15	1:20	1:26	-	-	1:30	-	1:34	1:37	1:41
16G	-	1:25	1:30	1:35	1:41	-	-	1:45	-	1:49	1:52	1:56
16G	-	1:40	1:45	1:50	1:56	-	-	2:00	-	2:04	2:07	2:11
16G	-	1:55	2:00	2:05	2:11	-	-	2:15	-	2:19	2:22	2:26
16G	-	2:10	2:15	2:20	2:26	-	-	2:30	-	2:34	2:37	2:41
16G	-	2:25	2:30	2:35	2:41	-	-	2:45	-	2:49	2:52	2:56
16G	-	2:40	2:45	2:50	2:56	-	-	3:00	-	3:04	3:07	3:11
16G	-	2:56	3:01	3:06	3:12	-	-	3:16	-	3:20	3:23	3:27
16G	-	3:10	3:15	3:20	3:26	-	-	3:30	-	3:34	3:37	3:41
16G	-	3:25	3:30	3:35	3:41	-	-	3:45	-	3:49	3:52	3:56
16G	-	3:38	3:43	3:48	3:54	-	-	3:58	-	4:02	4:05	4:09
16G	-	3:49	3:54	3:59	4:05	-	-	4:09	-	4:13	4:16	4:20
16G	-	3:57	4:02	4:07	4:13	-	-	4:17	-	4:21	4:24	4:28
16W	-	4:05	4:10	4:15	-	4:21	4:30	-	-	-	-	-

16W	-	4:05	4:10	4:15	-	4:21	4:30	-	-	-	-	-
16G	-	4:09	4:14	4:19	4:25	-	-	4:29	-	4:33	4:36	4:40
16H	4:12	4:15	4:20	4:25	4:31	-	-	4:35	4:39	-	-	-
16G	-	4:21	4:26	4:31	4:37	-	-	4:41	-	4:45	4:48	4:52
16W	-	4:26	4:31	4:36	-	4:42	4:51	-	-	-	-	-
16G	-	4:31	4:36	4:41	4:47	-	-	4:51	-	4:55	4:58	5:02
16H	4:33	4:36	4:41	4:46	4:52	-	-	4:56	5:00	-	-	-
16G	-	4:42	4:47	4:52	4:58	-	-	5:02	-	5:06	5:09	5:13
16W	-	4:47	4:53	4:58	-	5:04	5:15	-	-	-	-	-
16G	-	4:54	5:00	5:05	5:11	-	-	5:15	-	5:20	5:23	5:27
16H	4:57	5:00	5:06	5:11	5:17	-	-	5:21	5:25	-	-	-
16G	-	5:07	5:13	5:18	5:24	-	-	5:28	-	5:33	5:36	5:40
16W	-	5:13	5:19	5:24	-	5:30	5:41	-	-	-	-	-
16G	-	5:19	5:25	5:30	5:36	-	-	5:40	-	5:45	5:48	5:52
16H	5:22	5:25	5:31	5:36	5:42	-	-	5:46	5:50	-	-	-
16G	-	5:30	5:36	5:41	5:47	-	-	5:51	-	5:56	5:59	6:03
16W	-	5:36	5:42	5:47	-	5:53	6:04	-	-	-	-	-
16G	-	5:42	5:48	5:53	5:59	-	-	6:03	-	6:08	6:11	6:15
16H	5:45	5:48	5:54	5:59	6:05	-	-	6:09	6:13	-	-	-
16G	-	5:54	6:00	6:05	6:10	-	-	6:13	-	6:17	6:20	6:24
16W	-	6:00	6:06	6:11	-	6:16	6:26	-	-	-	-	-
16G	-	6:06	6:12	6:17	6:22	-	-	6:25	-	6:29	6:32	6:36
16H	6:09	6:12	6:18	6:23	6:28	-	-	6:31	6:35	-	-	-
16G	-	6:18	6:24	6:29	6:34	-	-	6:37	-	6:41	6:44	6:48
16W	-	6:24	6:30	6:35	-	6:40	6:50	-	-	-	-	-
16G	-	6:30	6:36	6:41	6:46	-	-	6:49	-	6:53	6:56	7:00
16H	6:33	6:36	6:42	6:47	6:52	-	-	6:55	6:59	-	-	-
16G	-	6:42	6:48	6:53	6:58	-	-	7:00	-	7:04	7:07	7:10
16W	-	6:49	6:55	7:00	-	7:05	7:13	-	-	-	-	-
16G	-	6:57	7:03	7:08	7:13	-	-	7:15	-	7:19	7:22	7:25
16G	-	7:10	7:16	7:21	7:26	-	-	7:28	-	7:32	7:35	7:38
16G	-	7:25	7:31	7:36	7:41	-	-	7:43	-	7:47	7:50	7:53
16G	-	7:40	7:46	7:51	7:56	-	-	7:58	-	8:02	8:05	8:08
16G	-	7:55	8:01	8:06	8:11	-	-	8:13	-	8:17	8:20	8:23
16G	-	8:10	8:16	8:21	8:26	-	-	8:28	-	8:32	8:35	8:38
16G	-	8:25	8:31	8:36	8:41	-	-	8:43	-	8:47	8:50	8:53
16G	-	8:40	8:46	8:51	8:56	-	-	8:58	-	9:02	9:05	9:08
16G	-	8:55	9:01	9:06	9:11	-	-	9:13	-	9:17	9:20	9:23
16G	-	9:10	9:16	9:21	9:26	-	-	9:28	-	9:32	9:35	9:38
16G	-	9:26	9:30	9:34	9:38	-	-	9:40	-	9:44	9:47	9:50
16G	-	9:40	9:44	9:48	9:52	-	-	9:54	-	9:58	10:01	10:04
16G	-	9:55	9:59	10:03	10:07	-	-	10:09	-	10:13	10:16	10:19
16G	-	10:10	10:14	10:18	10:22	-	-	10:24	-	10:28	10:31	10:34
16G	-	10:33	10:37	10:41	10:45	-	-	10:47	-	10:51	10:54	10:57
16G	-	10:53	10:57	11:01	11:05	-	-	11:07	-	11:11	11:14	11:17
16G	-	11:13	11:17	11:21	11:25	-	-	11:27	-	11:31	11:34	11:37

Note: For service via Pentagon City station after 11 PM see Route 16E - Columbia Pike Line.
Nota: Para obtener servicio por la estación de Pentagon City después de las 11 PM, vea la Ruta 16E - de la línea Columbia Pike.

Saturday Eastbound —
En sábados con dirección al este

Route umber	Dinwiddie & 9th Sts.	Columbia Pike & Buchanan St.	Columbia Pike & George Mason Dr.	Columbia Pike & Walter Reed Dr.	Navy Annex	PENTAGON CITY M	PENTAGON M
			AM Service — Servicio matutino				
16K	5:24	5:26	5:28	5:32	5:35	-	5:40
16K	5:54	5:56	5:58	6:02	6:05	-	6:10
16K	6:23	6:25	6:27	6:31	6:35	-	6:40
16K	6:48	6:50	6:52	6:56	7:00	-	7:05
16G	7:17	7:19	7:21	7:25	7:29	7:34	-
16G	7:32	7:34	7:36	7:40	7:44	7:49	-
16G	7:48	7:50	7:52	7:56	8:00	8:05	-
16G	8:04	8:06	8:08	8:12	8:16	8:21	-
16G	8:19	8:21	8:23	8:27	8:31	8:36	-
16G	8:34	8:36	8:38	8:42	8:46	8:51	-
16G	8:49	8:51	8:53	8:57	9:01	9:06	-
16G	9:04	9:06	9:08	9:12	9:16	9:21	-
16G	9:18	9:20	9:22	9:26	9:30	9:35	-
16G	9:29	9:31	9:33	9:37	9:41	9:46	-
16G	9:42	9:44	9:46	9:50	9:54	9:59	-
16G	9:57	9:59	10:01	10:05	10:09	10:14	-
16G	10:11	10:13	10:15	10:20	10:24	10:28	-
16G	10:26	10:28	10:30	10:35	10:39	10:43	-
16G	10:41	10:43	10:45	10:50	10:54	10:58	-
16G	10:56	10:58	11:00	11:05	11:09	11:13	-
16G	11:11	11:13	11:15	11:20	11:24	11:28	-
16G	11:26	11:28	11:30	11:35	11:39	11:43	-
16G	11:41	11:43	11:45	11:50	11:54	11:58	-
16G	11:56	11:58	12:00	12:05	12:09	12:13	-
			PM Service — Servicio vespertino				
16G	12:11	12:13	12:15	12:20	12:24	12:28	-
16G	12:26	12:28	12:30	12:35	12:39	12:43	-
16G	12:41	12:43	12:45	12:50	12:54	12:58	-
16G	12:57	12:59	1:01	1:06	1:10	1:14	-
16G	1:13	1:15	1:17	1:22	1:26	1:30	-
16G	1:28	1:30	1:32	1:37	1:41	1:45	-
16G	1:43	1:45	1:47	1:52	1:56	2:00	-
16G	1:58	2:00	2:02	2:07	2:11	2:15	-
16G	2:13	2:15	2:17	2:22	2:26	2:30	-
16G	2:28	2:30	2:32	2:37	2:41	2:45	-
16G	2:43	2:45	2:47	2:52	2:56	3:00	-
16G	2:58	3:00	3:02	3:07	3:11	3:15	-
16G	3:13	3:15	3:17	3:22	3:26	3:30	-
16G	3:28	3:30	3:32	3:37	3:41	3:45	-
16G	3:43	3:45	3:47	3:52	3:56	4:00	

Saturday Westbound —
En sábados con dirección al oeste

Route Number	Pentagon M	Pentagon City M	Navy Annex	Columbia Pike & Walter Reed Dr.	Columbia Pike & George Mason Dr.	Columbia Pike & Buchanan St.	Carlin Springs Rd. & Columbia Pike	Greenbrier St. & 8th Rd.	Dinwiddie & 9th Sts. (COLUMBIA HTS WEST)
				AM Service — Servicio matutino					
16G	-	-	-	-	-	-	5:17	5:20	5:23
16G	-	-	-	-	-	-	5:47	5:50	5:53
16K	5:45	-	5:53	5:56	6:00	6:02	6:05	6:08	6:11
16K	6:15	-	6:23	6:26	6:30	6:32	6:35	6:38	6:41
16K	6:45	-	6:53	6:56	7:00	7:02	7:05	7:08	7:11
16G	-	-	-	-	-	-	7:25	7:28	7:31
16K	7:10	-	7:18	7:21	7:25	7:27	7:30	7:33	7:36
16G	-	7:41	7:45	7:48	7:52	7:54	7:57	8:00	8:03
16G	-	7:56	8:00	8:03	8:07	8:09	8:12	8:15	8:18
16G	-	8:11	8:15	8:18	8:22	8:24	8:27	8:30	8:33
16G	-	8:24	8:28	8:32	8:36	8:38	8:42	8:45	8:48
16G	-	8:39	8:43	8:47	8:51	8:53	8:57	9:00	9:03
16G	-	-	-	-	-	-	9:11	9:14	9:17
16G	-	8:56	9:00	9:04	9:08	9:10	9:14	9:17	9:20
16G	-	9:11	9:15	9:19	9:23	9:25	9:29	9:32	9:35
16G	-	9:26	9:30	9:34	9:38	9:40	9:44	9:47	9:50
16G	-	9:41	9:45	9:49	9:53	9:55	9:59	10:02	10:05
16G	-	9:56	10:00	10:04	10:08	10:10	10:14	10:17	10:20
16G	-	10:11	10:15	10:19	10:23	10:25	10:29	10:32	10:35
16G	-	10:26	10:30	10:34	10:38	10:40	10:44	10:47	10:50
16G	-	10:41	10:45	10:49	10:53	10:55	10:59	11:02	11:05
16G	-	10:56	11:00	11:04	11:08	11:10	11:14	11:17	11:20
16G	-	11:11	11:15	11:19	11:23	11:25	11:29	11:32	11:35
16G	-	11:26	11:30	11:35	11:40	11:43	11:48	11:52	11:55
16G	-	11:41	11:45	11:50	11:55	11:58	12:03	12:07	12:10
16G	-	11:56	12:00	12:05	12:10	12:13	12:18	12:22	12:25
				PM Service — Servicio vespertino					
16G	-	12:11	12:15	12:20	12:25	12:28	12:33	12:37	12:40
16G	-	12:26	12:30	12:35	12:40	12:43	12:48	12:52	12:55
16G	-	12:41	12:45	12:50	12:55	12:58	1:03	1:07	1:10
16G	-	12:56	1:00	1:05	1:10	1:13	1:18	1:22	1:25
16G	-	1:11	1:15	1:20	1:25	1:28	1:33	1:37	1:40
16G	-	1:26	1:30	1:35	1:40	1:43	1:48	1:52	1:55
16G	-	1:41	1:45	1:50	1:55	1:58	2:03	2:07	2:10
16G	-	1:56	2:00	2:05	2:10	2:13	2:18	2:22	2:25
16G	-	2:11	2:15	2:20	2:25	2:28	2:33	2:37	2:40
16G	-	2:26	2:30	2:35	2:40	2:43	2:48	2:52	2:55
16G	-	2:41	2:45	2:50	2:55	2:58	3:03	3:07	3:10
16G	-	2:56	3:00	3:05	3:10	3:13	3:18	3:22	3:25
16G	-	3:11	3:15	3:20	3:25	3:28	3:33	3:37	3:40

English-Español Effective 6-25-17

16P

COLUMBIA PIKE
PikeRide

Columbia Pike Line

metrobus ♿

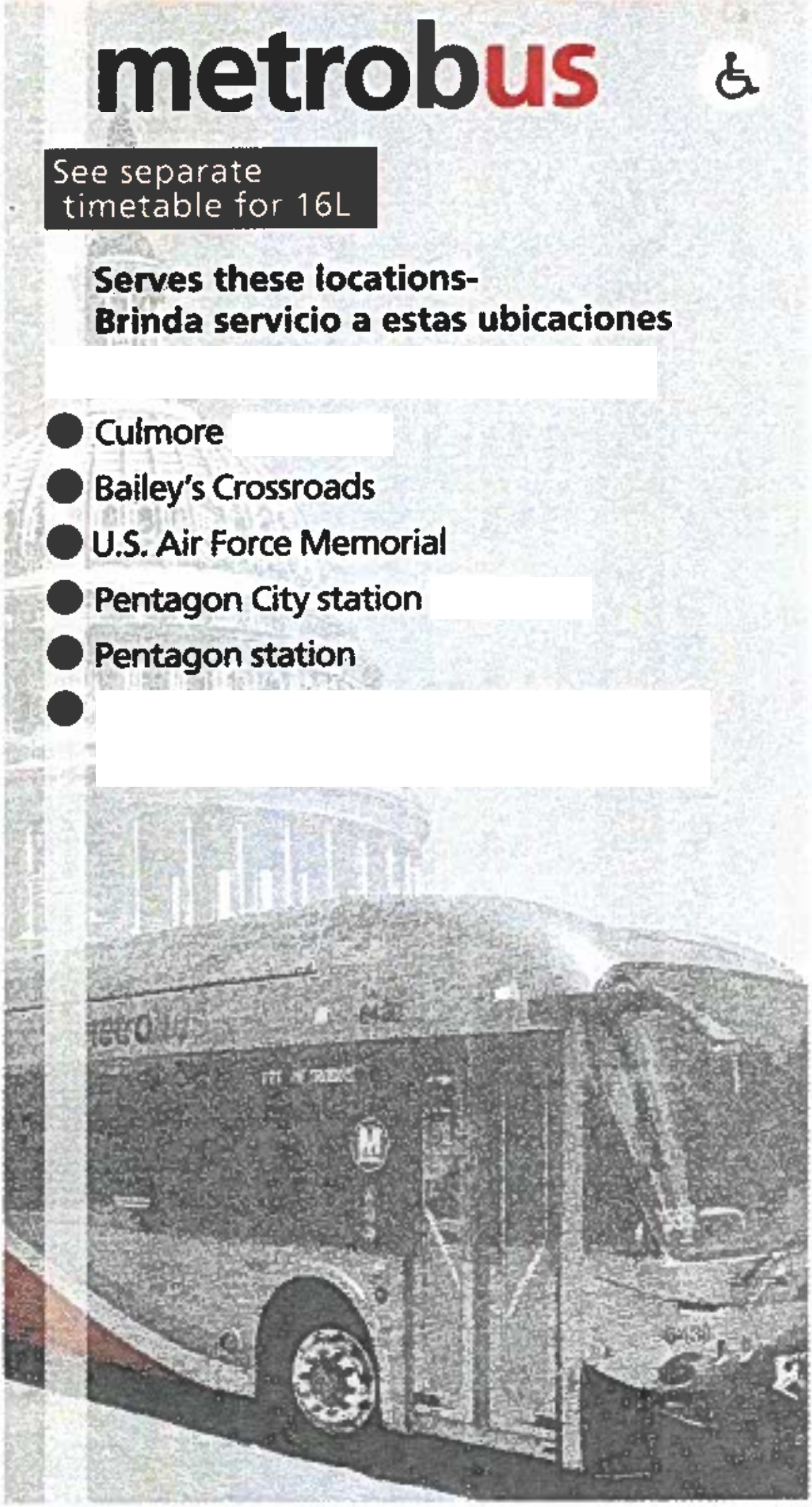

See separate timetable for 16L

Serves these locations-
Brinda servicio a estas ubicaciones

- Culmore
- Bailey's Crossroads
- U.S. Air Force Memorial
- Pentagon City station
- Pentagon station
-

www.wmata.com
Information Anytime 202-637-7000 TTY 202-962-2033

M metro

16P

Columbia Pike Line

For route and schedule information
Call 202-637-7000
www.wmata.com

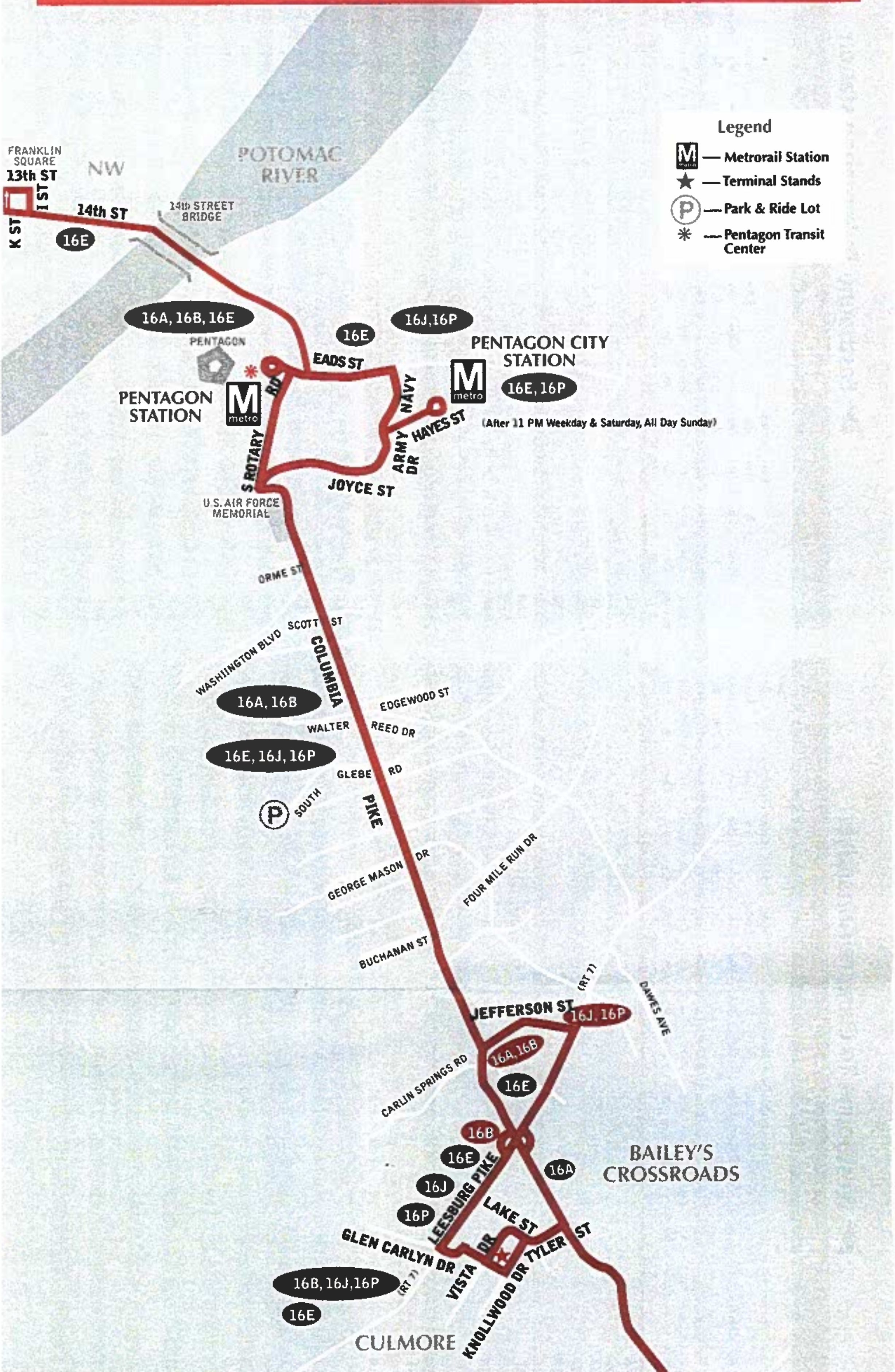
Legend
M — Metrorail Station
★ — Terminal Stands
P — Park & Ride Lot
✳ — Pentagon Transit Center
FRANKLIN SQUARE
13th ST
NW
I ST
K ST
14th ST
16E
POTOMAC RIVER
14th STREET BRIDGE
16A, 16B, 16E
PENTAGON
PENTAGON STATION
16E
EADS ST
16J, 16P
PENTAGON CITY STATION
16E, 16P
(After 11 PM Weekday & Saturday, All Day Sunday)
NAVY
HAYES ST
ARMY DR
RD
S ROTARY
JOYCE ST
U.S. AIR FORCE MEMORIAL
ORME ST
SCOTT ST
WASHINGTON BLVD
COLUMBIA
16A, 16B
EDGEWOOD ST
WALTER
REED DR
16E, 16J, 16P
GLEBE RD
SOUTH
PIKE
GEORGE MASON DR
FOUR MILE RUN DR
BUCHANAN ST
(RT 7)
DAWES AVE
JEFFERSON ST
16J, 16P
16A, 16B
16E
CARLIN SPRINGS RD
16B
16E
16J
16P
16A
BAILEY'S CROSSROADS
LEESBURG PIKE
LAKE ST
GLEN CARLYN DR
DR
TYLER ST
16B, 16J, 16P
16E
(RT 7)
VISTA
KNOLLWOOD DR
CULMORE

► Eastbound To Pentagon station

Sunday — En domingo

Route Number	Patriot & Americana Drs.	Rt. 236 & Medford Dr.	John Marr Dr. & Columbia Pike	Columbia Pike & Lincolnia Rd.	Lake & Tyler Sts.	Glen Carlyn & Vista Drs.	Jefferson St. & Leesburg Pike	Columbia Pike & Carlin Springs Rd.	Columbia Pike & Four Mile Run Dr.	Columbia Pike & George Mason Dr.	Columbia Pike & Walter Reed Dr.	Columbia Pike & Orme St.	Pentagon City Ⓜ	PENTAGON Ⓜ	I & 13th Sts. NW (FRANKLIN SQ)
AM Service — Servicio matutino															
16B	-	-	-	-	-	5:59	-	6:06	6:10	6:12	6:17	6:22	-	6:25	-
16B	-	-	-	-	-	6:29	-	6:36	6:40	6:42	6:47	6:52	-	6:55	-
16E	-	-	-	-	-	-	-	-	-	-	-	-	-	7:05	7:17
16B	6:37	6:42	6:47	6:52	6:56	6:59	-	7:06	7:10	7:12	7:17	7:22	-	7:25	-
16B	-	-	-	-	-	7:21	-	7:28	7:32	7:34	7:39	7:44	-	7:47	-
16B	7:29	7:34	7:39	7:44	7:48	7:51	-	7:58	8:02	8:04	8:09	8:14	-	8:17	-
16B	-	-	-	-	-	8:21	-	8:28	8:32	8:34	8:39	8:44	-	8:47	-
16B	8:22	8:28	8:34	8:39	8:44	8:46	-	8:55	8:59	9:02	9:08	9:14	-	9:17	-
16P	-	-	-	-	-	9:09	9:19	-	9:24	9:27	9:33	9:38	9:43	9:47	-
16B	9:22	9:28	9:34	9:39	9:44	9:46	-	9:55	9:59	10:02	10:08	10:14	-	10:17	-
16P	-	-	-	-	-	10:09	10:19	-	10:24	10:27	10:33	10:38	10:43	10:47	-
16B	10:22	10:28	10:34	10:39	10:44	10:46	-	10:55	10:59	11:02	11:08	11:14	-	11:17	-
16P	-	-	-	-	-	11:07	11:19	-	11:25	11:28	11:34	11:39	11:45	11:50	-
16B	11:25	11:31	11:37	11:42	11:47	11:49	-	11:58	12:02	12:05	12:11	12:17	-	12:21	-
PM Service — Servicio vespertino															
16P	-	-	-	-	-	12:10	12:22	-	12:28	12:31	12:37	12:42	12:48	12:53	-
16B	12:25	12:31	12:37	12:42	12:47	12:49	-	12:58	1:02	1:05	1:11	1:17	-	1:21	-
16P	-	-	-	-	-	1:10	1:22	-	1:28	1:31	1:37	1:42	1:48	1:53	-
16B	1:25	1:31	1:37	1:42	1:47	1:49	-	1:58	2:02	2:05	2:11	2:17	-	2:21	-
16P	-	-	-	-	-	2:10	2:22	-	2:28	2:31	2:37	2:42	2:48	2:53	-
16B	2:25	2:31	2:37	2:42	2:47	2:49	-	2:58	3:02	3:05	3:11	3:17	-	3:21	-
16P	-	-	-	-	-	3:11	3:23	-	3:29	3:32	3:38	3:43	3:49	3:54	-
16B	3:25	3:31	3:37	3:42	3:47	3:49	-	3:58	4:02	4:05	4:11	4:17	-	4:21	-
16P	-	-	-	-	-	4:11	4:23	-	4:29	4:32	4:38	4:43	4:49	4:54	-
16B	4:25	4:31	4:37	4:42	4:47	4:49	-	4:58	5:02	5:05	5:11	5:17	-	5:21	-
16P	-	-	-	-	-	5:14	5:24	-	5:29	5:32	5:37	5:41	5:46	5:51	-
16B	5:24	5:30	5:36	5:42	5:46	5:48	-	5:56	6:00	6:03	6:08	6:13	-	6:17	-
16P	-	-	-	-	-	6:12	6:22	-	6:27	6:30	6:35	6:39	6:44	6:49	-
16B	6:24	6:30	6:36	6:42	6:46	6:48	-	6:56	7:00	7:03	7:08	7:13	-	7:17	-
16E	-	-	-	-	-	7:12	-	7:20	7:24	7:27	7:32	7:36	7:42	7:47	-
16B	7:24	7:30	7:36	7:42	7:46	7:48	-	7:56	8:00	8:03	8:08	8:13	-	8:17	-
16E	-	-	-	-	-	8:12	-	8:20	8:24	8:27	8:32	8:36	8:42	8:47	-
16B	8:28	8:34	8:39	8:43	8:47	8:48	-	8:57	9:02	9:04	9:09	9:13	-	9:17	-
16E	-	-	-	-	-	9:19	-	9:28	9:33	9:35	9:40	9:44	9:47	9:50	-
16E	9:40	9:46	9:53	9:56	10:00	10:01	-	10:07	10:11	10:12	10:16	10:20	10:22	10:25	-
16E	-	-	-	-	-	10:28	-	10:34	10:38	10:39	10:43	10:47	10:50	10:55	-
16E	-	-	-	-	-	10:58	-	11:04	11:08	11:09	11:13	11:17	11:20	11:25	-
16E	-	-	-	-	-	11:28	-	11:34	11:38	11:39	11:43	11:47	11:50	11:55	-
16E	-	-	-	-	-	11:58	-	12:04	12:08	12:09	12:13	12:17	12:20	12:25	-

► Westbound To Culmore/Annandale

Sunday — En domingo

Route Number	I & 13th Sts. NW (Franklin Sq)	Pentagon Ⓜ	Pentagon City Ⓜ	Columbia Pike & Orme St.	Columbia Pike & Walter Reed Dr.	Columbia Pike & George Mason Dr.	Columbia Pike & Buchanan St.	Columbia Pike & Carlin Springs Rd.	Leesburg Pike & Jefferson St.	Glen Carlyn & Vista Drs. (CULMORE)	Lake & Tyler Sts.	Columbia Pike & Lincolnia Rd.	John Marr Dr. & Columbia Pike	Rt. 236 & Medford Dr.	Patriot & Americana Drs. (ANNANDALE)
AM Service — Servicio matutino															
16B	-	6:00	-	6:06	6:11	6:16	6:17	6:20	-	-	6:28	6:32	6:36	6:41	6:45
16B/	-	6:30	-	6:36	6:41	6:46	6:47	6:50	-	6:57	-	-	-	-	-
16E	6:13	6:25	-	-	-	-	-	-	-	-	-	-	-	-	-
16B	-	7:00	-	7:06	7:11	7:16	7:17	7:20	-	-	7:28	7:32	7:36	7:41	7:45
16B/	-	7:30	-	7:36	7:41	7:46	7:47	7:50	-	7:57	-	-	-	-	-
16E	7:23	7:35	-	-	-	-	-	-	-	-	-	-	-	-	-
16B	-	8:00	-	8:06	8:11	8:16	8:17	8:20	-	-	8:28	8:32	8:36	8:41	8:45
16B/	-	8:30	-	8:36	8:41	8:46	8:47	8:50	-	8:57	-	-	-	-	-
16B	-	9:00	-	9:07	9:11	9:16	9:18	9:22	-	-	9:31	9:36	9:41	9:47	9:51
16B/	-	9:30	-	9:37	9:41	9:46	9:48	9:52	-	9:59	-	-	-	-	-
16B	-	10:00	-	10:07	10:11	10:16	10:18	10:22	-	-	10:31	10:36	10:41	10:47	10:51
16P	-	10:30	10:35	10:40	10:44	10:49	10:51	-	10:56	11:03	-	-	-	-	-
16B	-	11:00	-	11:07	11:12	11:18	11:20	11:25	-	-	11:35	11:40	11:44	11:51	11:55
16P	-	11:30	11:36	11:42	11:46	11:52	11:54	-	12:00	12:07	-	-	-	-	-
PM Service — Servicio vespertino															
16B	-	12:00	-	12:07	12:12	12:18	12:20	12:25	-	-	12:35	12:40	12:44	12:51	12:55
16P	-	12:30	12:36	12:42	12:46	12:52	12:54	-	1:00	1:07	-	-	-	-	-
16B	-	1:00	-	1:07	1:12	1:18	1:20	1:25	-	-	1:35	1:40	1:44	1:51	1:55
16P	-	1:30	1:36	1:42	1:46	1:52	1:54	-	2:00	2:07	-	-	-	-	-
16B	-	2:00	-	2:07	2:12	2:18	2:21	2:26	-	-	2:37	2:42	2:47	2:54	2:59
16P	-	2:30	2:36	2:41	2:46	2:52	2:55	-	3:02	3:09	-	-	-	-	-
16B	-	3:00	-	3:07	3:12	3:18	3:21	3:26	-	-	3:37	3:42	3:47	3:54	3:59
16P	-	3:30	3:36	3:41	3:46	3:52	3:55	-	4:02	4:09	-	-	-	-	-
16B	-	4:00	-	4:07	4:12	4:18	4:21	4:26	-	-	4:37	4:42	4:47	4:54	4:59
16P	-	4:30	4:36	4:41	4:46	4:52	4:55	-	5:02	5:09	-	-	-	-	-
16B	-	5:00	-	5:07	5:12	5:18	5:21	5:26	-	-	5:37	5:42	5:47	5:54	5:59
16P	-	5:30	5:36	5:41	5:46	5:52	5:55	-	6:02	6:09	-	-	-	-	-
16B	-	6:00	-	6:07	6:12	6:18	6:21	6:26	-	-	6:37	6:42	6:47	6:54	6:59
16P	-	6:30	6:36	6:41	6:46	6:52	6:55	-	7:02	7:09	-	-	-	-	-
16B	-	7:00	-	7:07	7:12	7:18	7:20	7:24	-	-	7:32	7:37	7:41	7:47	7:51
16P	-	7:30	7:36	7:40	7:44	7:50	7:52	-	7:58	8:05	-	-	-	-	-
16B	-	8:00	-	8:07	8:12	8:18	8:20	8:24	-	-	8:32	8:37	8:41	8:47	8:51
16E/	-	8:30	8:36	8:40	8:44	8:50	8:52	8:56	-	9:03	-	-	-	-	-
16B	-	9:00	-	9:07	9:12	9:18	9:20	9:24	-	-	9:32	9:37	9:41	9:47	9:51
16E/	-	9:30	9:36	9:40	9:44	9:50	9:52	9:56	-	10:03	-	-	-	-	-
16E	-	10:01	10:07	10:11	10:16	10:22	10:24	10:28	-	-	10:36	10:41	10:45	10:51	10:55
16E/	-	10:21	10:27	10:31	10:35	10:41	10:43	10:47	-	10:54	-	-	-	-	-
16E/	-	10:41	10:47	10:51	10:55	11:01	11:03	11:07	-	11:14	-	-	-	-	-
16E/	-	11:01	11:07	11:13	11:15	11:19	11:21	11:25	-	11:32	-	-	-	-	-
16E/	-	11:30	11:36	11:42	11:44	11:48	11:50	11:54	-	12:01	-	-	-	-	-
After Midnight Service — Servicio después de la medianoche															
16E/	-	12:00	12:06	12:12	12:14	12:18	12:20	12:24	-	12:31	-	-	-	-	-
16E/	-	12:30	12:36	12:42	12:44	12:48	12:50	12:54	-	1:01	-	-	-	-	-

Effective as of September 30, 1996
Reprinted December 1997

16A,B,D,E,F,J

Columbia Pike Line

between
Pentagon station
Pentagon City station(16E)
Navy Annex
Baileys Crossroads
Culmore(16B,E,F,J)
Annandale(16A,B,D,E)

♿ – Designated trips operated with wheelchair lift-equipped buses.

5119
Welcome Aboard
metro

Washington Metropolitan Area Transit Authority
600 Fifth Street, N.W., Washington, D.C. 20001
INFORMATION: 202/637-7000 (TDD 202/638-3780)
http://www.wmata.com

Columbia Pike Line
Routes 16A, B, D,E, F, J

Annandale-Skyline City-Pentagon Line
Route 16L

For route and schedule information
Call 202-637-7000
www.metroopensdoors.com

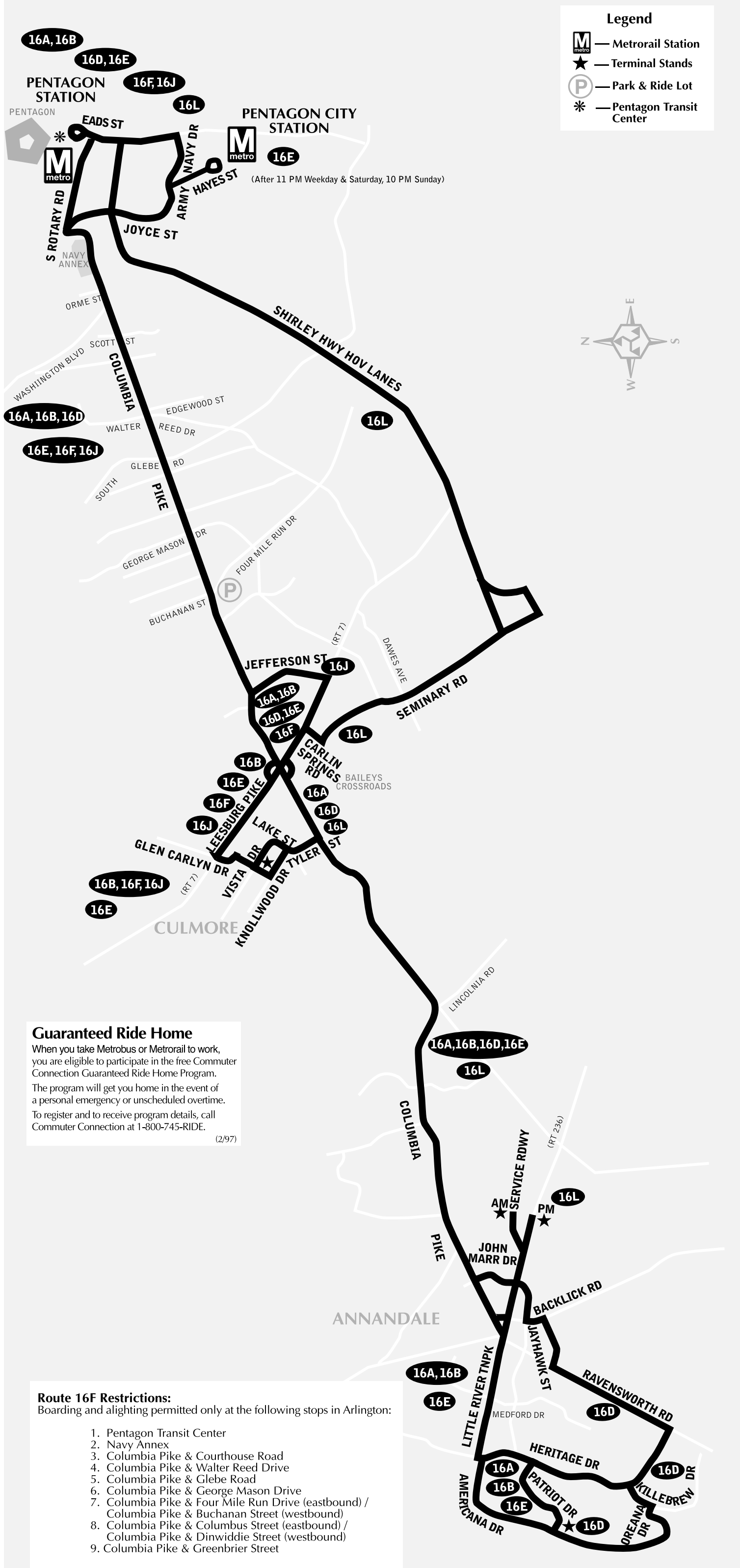
Legend
— Metrorail Station
★ — Terminal Stands
Ⓟ — Park & Ride Lot
❋ — Pentagon Transit Center
16A, 16B
16D, 16E
16F, 16J
16L
PENTAGON STATION
PENTAGON
EADS ST
PENTAGON CITY STATION
16E
(After 11 PM Weekday & Saturday, 10 PM Sunday)
ARMY NAVY DR
HAYES ST
JOYCE ST
S ROTARY RD
NAVY ANNEX
ORME ST
SCOTT ST
WASHINGTON BLVD
COLUMBIA PIKE
SHIRLEY HWY HOV LANES
16A, 16B, 16D
16E, 16F, 16J
EDGEWOOD ST
WALTER REED DR
SOUTH GLEBE RD
16L
GEORGE MASON DR
FOUR MILE RUN DR
BUCHANAN ST
(RT 7)
DAWES AVE
JEFFERSON ST
16J
SEMINARY RD
16A,16B
16D,16E
16F
16L
CARLIN SPRINGS RD
BAILEYS CROSSROADS
16B
16E
16F
16J
16A
16D
16L
LEESBURG PIKE
LAKE ST
TYLER ST
GLEN CARLYN DR
VISTA DR
KNOLLWOOD DR
(RT 7)
16B, 16F, 16J
16E
CULMORE
LINCOLNIA RD
16A,16B,16D,16E
16L
COLUMBIA PIKE
SERVICE RDWY
(RT 236)
AM
PM
16L
JOHN MARR DR
BACKLICK RD
ANNANDALE
JAYHAWK ST
LITTLE RIVER TNPK
16A, 16B
16E
MEDFORD DR
RAVENSWORTH RD
16D
HERITAGE DR
16D
KILLEBREW DR
16A
16B
16E
AMERICANA DR
PATRIOT DR
16D
OREANA DR
N
E
S
W

Guaranteed Ride Home

When you take Metrobus or Metrorail to work, you are eligible to participate in the free Commuter Connection Guaranteed Ride Home Program.

The program will get you home in the event of a personal emergency or unscheduled overtime.

To register and to receive program details, call Commuter Connection at 1-800-745-RIDE.

(2/97)

Route 16F Restrictions:
Boarding and alighting permitted only at the following stops in Arlington:

1. Pentagon Transit Center
2. Navy Annex
3. Columbia Pike & Courthouse Road
4. Columbia Pike & Walter Reed Drive
5. Columbia Pike & Glebe Road
6. Columbia Pike & George Mason Drive
7. Columbia Pike & Four Mile Run Drive (eastbound) / Columbia Pike & Buchanan Street (westbound)
8. Columbia Pike & Columbus Street (eastbound) / Columbia Pike & Dinwiddie Street (westbound)
9. Columbia Pike & Greenbrier Street

Boarding and alighting permitted at all stops in Fairfax County (between Columbia Pike & Carlin Springs Rd. and Culmore).

WMATA ©2003 For information regarding this map contact <R•A•D•S>.

16A,B,D,F,J

Columbia Pike Line
16L-Annandale-Skyline City-Pentagon Line

Weekday Westbound

Route Number	Pentagon	Pentagon City	Navy Annex	Columbia Pike & Walter Reed Dr.	Columbia Pike & George Mason Dr.	Columbia Pike & Buchanan St.	Columbia Pike & Carlin Springs Rd.	Leesburg Pike & Jefferson St.	Glen Carlyn & Vista Drs. (CULMORE)	Lake & Tyler Sts.	Columbia Pike & Lincolnia Rd.	Columbia Pike & John Marr Dr.	Rt. 236 & Medford Dr.	Heritage & Killebrew Drs.	Patriot & Americana Drs. (ANNANDALE)
							AM Service								
♿ **16B/**	5:50	-	5:58	6:03	6:06	6:09	6:12	-	6:18	-	-	-	-	-	-
♿ **16A**	6:00	-	6:08	6:13	6:16	6:19	6:22	-	-	-	6:28	6:34	6:36	-	6:39
♿ **16J**	6:10	-	6:18	6:23	6:26	6:29	-	6:32	6:40	-	-	-	-	-	-
♿ **16B/**	6:20	-	6:28	6:33	6:36	6:39	6:42	-	6:48	-	-	-	-	-	-
♿ **16D**	6:30	-	6:38	6:43	6:46	6:49	6:52	-	-	-	6:58	7:04	-	7:11	7:16
♿ **16J**	6:40	-	6:48	6:53	6:56	6:59	-	7:02	7:10	-	-	-	-	-	-
♿ **16B/**	6:50	-	6:58	7:03	7:06	7:09	7:12	-	7:18	-	-	-	-	-	-
♿ **16B/**	6:55	-	7:03	7:08	7:11	7:14	7:17	-	7:23	-	-	-	-	-	-
♿ **16A**	7:00	-	7:08	7:13	7:16	7:19	7:22	-	-	-	7:28	7:34	7:36	-	7:39
♿ **16B/**	7:05	-	7:13	7:18	7:22	7:25	7:29	-	7:35	-	-	-	-	-	-
♿ **16B/**	7:10	-	7:18	7:23	7:27	7:30	7:34	-	7:40	-	-	-	-	-	-
♿ **16J**	7:15	-	7:23	7:28	7:32	7:35	-	7:39	7:47	-	-	-	-	-	-
♿ **16B/**	7:20	-	7:28	7:33	7:37	7:40	7:44	-	7:50	-	-	-	-	-	-
♿ **16B/**	7:25	-	7:33	7:38	7:42	7:45	7:49	-	7:55	-	-	-	-	-	-
♿ **16D**	7:30	-	7:38	7:43	7:47	7:50	7:54	-	-	-	8:01	8:07	-	8:13	8:18
♿ **16B/**	7:35	-	7:43	7:48	7:52	7:55	7:59	-	8:05	-	-	-	-	-	-
♿ **16B/**	7:40	-	7:48	7:53	7:57	8:00	8:04	-	8:10	-	-	-	-	-	-
♿ **16J**	7:45	-	7:53	7:58	8:02	8:05	-	8:09	8:17	-	-	-	-	-	-
♿ **16B/**	7:50	-	7:58	8:03	8:07	8:10	8:14	-	8:20	-	-	-	-	-	-
♿ **16A**	8:00	-	8:08	8:13	8:17	8:20	8:24	-	-	-	8:31	8:37	8:41	-	8:45
♿ **16J**	8:15	-	8:23	8:28	8:32	8:35	-	8:39	8:47	-	-	-	-	-	-
♿ **16D**	8:30	-	8:38	8:43	8:47	8:50	8:54	-	-	-	9:01	9:07	-	9:13	9:18
♿ **16J**	8:45	-	8:53	8:58	9:02	9:05	-	9:09	9:17	-	-	-	-	-	-
♿ **16A**	9:00	-	9:08	9:13	9:17	9:20	9:24	-	-	-	9:31	9:37	9:41	-	9:45
♿ **16J**	9:15	-	9:23	9:28	9:33	9:35	-	9:40	9:50	-	-	-	-	-	-
♿ **16D**	9:30	-	9:38	9:43	9:48	9:50	9:55	-	-	-	10:01	10:07	-	10:14	10:19
♿ **16J**	9:45	-	9:53	9:58	10:03	10:05	-	10:10	10:20	-	-	-	-	-	-
♿ **16A**	10:00	-	10:08	10:13	10:18	10:20	10:25	-	-	-	10:31	10:37	10:42	-	10:48
♿ **16J**	10:15	-	10:23	10:28	10:33	10:35	-	10:40	10:50	-	-	-	-	-	-
♿ **16D**	10:30	-	10:38	10:43	10:48	10:50	10:55	-	-	-	11:01	11:07	-	11:14	11:19
♿ **16J**	10:45	-	10:53	10:58	11:03	11:05	-	11:10	11:20	-	-	-	-	-	-
♿ **16A**	11:00	-	11:08	11:13	11:18	11:20	11:25	-	-	-	11:31	11:37	11:42	-	11:48
♿ **16J**	11:15	-	11:23	11:28	11:33	11:35	-	11:40	11:50	-	-	-	-	-	-
♿ **16D**	11:30	-	11:38	11:43	11:48	11:50	11:55	-	-	-	12:01	12:07	-	12:14	12:19
♿ **16J**	11:45	-	11:53	11:58	12:03	12:05	-	12:10	12:20	-	-	-	-	-	-
							PM Service								
♿ **16A**	12:00	-	12:08	12:13	12:18	12:20	12:25	-	-	-	12:31	12:37	12:42	-	12:48
♿ **16J**	12:15	-	12:23	12:28	12:33	12:35	-	12:40	12:50	-	-	-	-	-	-
♿ **16D**	12:30	-	12:38	12:43	12:48	12:50	12:55	-	-	-	1:01	1:07	-	1:14	1:19
♿ **16J**	12:45	-	12:53	12:58	1:03	1:05	-	1:10	1:20	-	-	-	-	-	-
♿ **16A**	1:00	-	1:08	1:13	1:18	1:20	1:25	-	-	-	1:31	1:37	1:42	-	1:48
♿ **16J**	1:15	-	1:23	1:28	1:33	1:35	-	1:40	1:50	-	-	-	-	-	-
♿ **16D**	1:30	-	1:38	1:43	1:48	1:50	1:55	-	-	-	2:01	2:07	-	2:14	2:19
♿ **16J**	1:45	-	1:53	1:58	2:03	2:05	-	2:10	2:20	-	-	-	-	-	-
♿ **16A**	2:00	-	2:08	2:13	2:18	2:20	2:25	-	-	-	2:31	2:37	2:42	-	2:48
♿ **16J**	2:15	-	2:23	2:28	2:33	2:35	-	2:40	2:50	-	-	-	-	-	-
♿ **16D**	2:30	-	2:38	2:43	2:48	2:50	2:55	-	-	-	3:01	3:07	-	3:14	3:19
♿ **16B/**	2:40	-	2:48	2:53	2:58	3:00	3:05	-	3:13	-	-	-	-	-	-
♿ **16J**	2:50	-	2:58	3:03	3:08	3:10	-	3:15	3:25	-	-	-	-	-	-
♿ **16A**	3:00	-	3:08	3:13	3:18	3:20	3:25	-	-	-	3:31	3:37	3:42	-	3:48
♿ **16B/**	3:10	-	3:18	3:23	3:28	3:30	3:35	-	3:43	-	-	-	-	-	-
♿ **16J**	3:20	-	3:28	3:33	3:38	3:40	-	3:45	3:55	-	-	-	-	-	-
♿ **16D**	3:30	-	3:38	3:43	3:48	3:50	3:55	-	-	-	4:01	4:07	-	4:14	4:19
♿ **16B/**	3:40	-	3:48	3:53	3:58	4:00	4:05	-	4:13	-	-	-	-	-	-
♿ **16J**	3:50	-	3:58	4:03	4:08	4:10	-	4:15	4:25	-	-	-	-	-	-
♿ **16A**	4:00	-	4:08	4:13	4:18	4:20	4:25	-	-	-	4:31	4:37	4:42	-	4:48

♿ — Trip operates with wheelchair-accessible or lift-equipped bus.
❍ — Trip operates Friday only, with wheelchair-accessible or lift-equipped bus.

16A,B,D,F,J

Columbia Pike Line
16L-Annandale-Skyline City-Pentagon Line

Weekday Westbound

Route Number	Pentagon	Pentagon City	Navy Annex	Columbia Pike & Walter Reed Dr.	Columbia Pike & George Mason Dr.	Columbia Pike & Buchanan St.	Columbia Pike & Carlin Springs Rd.	Leesburg Pike & Jefferson St.	Glen Carlyn & Vista Drs. (CULMORE)	Lake & Tyler Sts.	Columbia Pike & Lincolnia Rd.	Columbia Pike & John Marr Dr.	Rt. 236 & Medford Dr.	Heritage & Killebrew Drs.	Patriot & Americana Drs. (ANNANDALE)
PM Service															
♿ **16B/**	4:10	-	4:18	4:23	4:28	4:30	4:35	-	4:43	-	-	-	-	-	-
♿ **16J**	4:20	-	4:28	4:33	4:38	4:40	-	4:45	4:55	-	-	-	-	-	-
♿ **16D**	4:30	-	4:38	4:43	4:48	4:50	4:55	-	-	-	5:01	5:07	-	5:14	5:19
♿ **16B/**	4:35	-	4:43	4:48	4:53	4:55	5:00	-	5:08	-	-	-	-	-	-
♿ **16F**	4:40	-	4:48	4:52	4:56	4:58	5:03	-	5:11	-	-	-	-	-	-
♿ **16J**	4:45	-	4:53	4:58	5:03	5:05	-	5:10	5:20	-	-	-	-	-	-
♿ **16F**	4:50	-	4:58	5:02	5:06	5:08	5:13	-	5:21	-	-	-	-	-	-
♿ **16A**	4:55	-	5:03	5:08	5:14	5:18	5:23	-	-	-	5:29	5:36	5:43	-	5:48
♿ **16F**	5:00	-	5:08	5:12	5:17	5:21	5:26	-	5:34	-	-	-	-	-	-
♿ **16B/**	5:05	-	5:13	5:18	5:24	5:28	5:33	-	5:41	-	-	-	-	-	-
♿ **16F**	5:10	-	5:18	5:22	5:27	5:31	5:36	-	5:44	-	-	-	-	-	-
♿ **16J**	5:15	-	5:23	5:28	5:34	5:38	-	5:43	5:53	-	-	-	-	-	-
♿ **16F**	5:20	-	5:28	5:32	5:37	5:41	5:46	-	5:54	-	-	-	-	-	-
♿ **16D**	5:25	-	5:33	5:38	5:44	5:48	5:53	-	-	-	5:59	6:06	-	6:13	6:18
♿ **16F**	5:30	-	5:38	5:42	5:47	5:51	5:56	-	6:03	-	-	-	-	-	-
♿ **16B/**	5:35	-	5:43	5:48	5:54	5:58	6:03	-	6:10	-	-	-	-	-	-
♿ **16F**	5:40	-	5:48	5:52	5:57	6:01	6:06	-	6:13	-	-	-	-	-	-
♿ **16J**	5:45	-	5:53	5:58	6:04	6:08	-	6:13	6:23	-	-	-	-	-	-
♿ **16F**	5:50	-	5:58	6:02	6:07	6:11	6:16	-	6:23	-	-	-	-	-	-
♿ **16B/**	5:55	-	6:03	6:08	6:14	6:18	6:23	-	6:30	-	-	-	-	-	-
♿ **16A**	6:00	-	6:08	6:13	6:18	6:21	6:25	-	-	-	6:29	6:32	6:38	-	6:44
♿ **16F**	6:05	-	6:13	6:17	6:21	6:24	6:28	-	6:35	-	-	-	-	-	-
♿ **16B/**	6:10	-	6:18	6:23	6:28	6:31	6:35	-	6:42	-	-	-	-	-	-
♿ **16J**	6:15	-	6:23	6:28	6:33	6:36	-	6:40	6:49	-	-	-	-	-	-
♿ **16F**	6:20	-	6:28	6:32	6:36	6:39	6:43	-	6:50	-	-	-	-	-	-
♿ **16B/**	6:25	-	6:33	6:38	6:43	6:46	6:50	-	6:57	-	-	-	-	-	-
♿ **16D**	6:30	-	6:38	6:43	6:48	6:51	6:55	-	-	-	6:59	7:02	-	7:08	7:13
♿ **16B/**	6:35	-	6:43	6:48	6:53	6:56	7:00	-	7:07	-	-	-	-	-	-
♿ **16J**	6:40	-	6:48	6:53	6:58	7:01	-	7:05	7:14	-	-	-	-	-	-
♿ **16B/**	6:50	-	6:58	7:03	7:08	7:10	7:14	-	7:19	-	-	-	-	-	-
♿ **16A**	7:00	-	7:08	7:13	7:18	7:20	7:24	-	-	-	7:30	7:34	7:38	-	7:42
♿ **16J**	7:15	-	7:23	7:28	7:33	7:35	-	7:39	7:46	-	-	-	-	-	-
♿ **16D**	7:30	-	7:38	7:43	7:48	7:50	7:54	-	-	-	8:00	8:04	-	8:09	8:13
♿ **16J**	7:45	-	7:53	7:58	8:03	8:05	-	8:09	8:16	-	-	-	-	-	-
♿ **16A**	8:00	-	8:08	8:13	8:18	8:20	8:24	-	-	-	8:30	8:34	8:38	-	8:42
♿ **16J**	8:15	-	8:23	8:28	8:33	8:35	-	8:39	8:46	-	-	-	-	-	-
♿ **16A**	8:30	-	8:38	8:43	8:48	8:50	8:54	-	-	-	9:00	9:04	9:08	-	9:12
♿ **16J**	8:45	-	8:53	8:58	9:03	9:05	-	9:09	9:16	-	-	-	-	-	-
♿ **16B/**	9:00	-	9:08	9:13	9:18	9:20	9:24	-	9:29	-	-	-	-	-	-
♿ **16J**	9:15	-	9:23	9:28	9:33	9:35	-	9:39	9:46	-	-	-	-	-	-
♿ **16A**	9:30	-	9:37	9:41	9:44	9:45	9:47	-	-	-	9:52	9:55	9:58	-	10:01
♿ **16B/**	9:45	-	9:52	9:56	9:59	10:00	10:02	-	10:07	-	-	-	-	-	-
♿ **16B/**	10:00	-	10:07	10:11	10:14	10:15	10:17	-	10:22	-	-	-	-	-	-
♿ **16B/**	10:15	-	10:22	10:26	10:29	10:30	10:32	-	10:37	-	-	-	-	-	-
♿ **16A**	10:30	-	10:37	10:41	10:44	10:45	10:47	-	-	-	10:52	10:55	10:58	-	11:01
♿ **16B/**	10:48	-	10:55	10:59	11:02	11:03	11:05	-	11:10	-	-	-	-	-	-
♿ **16B/**	11:08	-	11:15	11:19	11:22	11:23	11:25	-	11:30	-	-	-	-	-	-
♿ **16E**	11:28	11:33	11:37	11:41	11:44	11:45	11:47	-	-	11:52	11:57	12:00	12:03	-	12:06
♿ **16E/**	11:48	11:53	11:57	12:01	12:04	12:05	12:07	-	12:14	-	-	-	-	-	-
After Midnight Service															
♿ **16E/**	12:10	12:15	12:19	12:23	12:26	12:27	12:29	-	12:36	-	-	-	-	-	-
♿ **16E/**	12:32	12:37	12:41	12:45	12:48	12:49	12:51	-	12:58	-	-	-	-	-	-
♿ **16E/**	1:08	1:13	1:17	1:21	1:24	1:25	1:27	-	1:34	-	-	-	-	-	-
❍ **16E/**	1:30	1:35	1:39	1:43	1:46	1:47	1:49	-	1:56	-	-	-	-	-	-
❍ **16E/**	2:30	2:35	2:39	2:43	2:46	2:47	2:49	-	2:56	-	-	-	-	-	-
❍ **16E/**	3:30	3:35	3:39	3:43	3:46	3:47	3:49	-	3:56	-	-	-	-	-	-

♿ — Trip operates with wheelchair-accessible or lift-equipped bus.
❍ — Trip operates Friday only, with wheelchair-accessible or lift-equipped bus.

16A,B,D,F,J

Columbia Pike Line
16L-Annandale-Skyline City-Pentagon Line

Weekday Eastbound

Route Number	Patriot & Americana Drs.	Heritage & Killebrew Drs.	Rt. 236 & Medford Dr.	John Marr Dr. & Columbia Pike	Columbia Pike & Lincolnia Rd.	Lake & Tyler Sts.	Glen Carlyn & Vista Drs.	Jefferson St. & Leesburg Pike	Columbia Pike & Carlin Springs Rd.	Columbia Pike & Four Mile Run Dr.	Columbia Pike & George Mason Dr.	Columbia Pike & Walter Reed Dr.	Navy Annex	Pentagon City	PENTAGON
AM Service															
♿ 16A	4:43	-	4:48	4:52	4:57	-	-	-	5:04	5:08	5:10	5:14	5:18	-	5:22
♿ 16B	-	-	-	-	-	-	5:22	-	5:27	5:31	5:33	5:37	5:41	-	5:45
♿ 16A	5:16	-	5:21	5:25	5:30	-	-	-	5:37	5:41	5:43	5:47	5:51	-	5:55
♿ 16B	-	-	-	-	-	-	5:42	-	5:47	5:51	5:53	5:57	6:01	-	6:05
♿ 16B	-	-	-	-	-	-	5:52	-	5:57	6:01	6:03	6:07	6:11	-	6:15
♿ 16J	-	-	-	-	-	-	6:00	6:07	-	6:11	6:13	6:17	6:21	-	6:25
♿ 16A	5:56	-	6:01	6:05	6:10	-	-	-	6:17	6:21	6:23	6:27	6:31	-	6:35
♿ 16B	-	-	-	-	-	-	6:17	-	6:22	6:26	6:28	6:32	6:36	-	6:40
♿ 16F	-	-	-	-	-	-	6:22	-	6:27	6:31	6:33	6:36	6:39	-	6:43
♿ 16B	-	-	-	-	-	-	6:27	-	6:32	6:36	6:38	6:42	6:46	-	6:50
♿ 16B	-	-	-	-	-	-	6:32	-	6:37	6:41	6:43	6:47	6:51	-	6:55
♿ 16J	-	-	-	-	-	-	6:30	6:39	-	6:44	6:46	6:51	6:55	-	7:00
♿ 16D	6:19	6:23	-	6:32	6:37	-	-	-	6:44	6:49	6:51	6:56	7:00	-	7:05
♿ 16F	-	-	-	-	-	-	6:42	-	6:49	6:54	6:56	7:00	7:03	-	7:08
♿ 16B	-	-	-	-	-	-	6:47	-	6:54	6:59	7:01	7:06	7:10	-	7:15
♿ 16F	-	-	-	-	-	-	6:52	-	6:59	7:04	7:06	7:10	7:13	-	7:18
♿ 16B	-	-	-	-	-	-	6:57	-	7:04	7:09	7:11	7:16	7:20	-	7:25
♿ 16J	-	-	-	-	-	-	7:00	7:09	-	7:14	7:16	7:21	7:25	-	7:30
♿ 16A	6:52	-	6:57	7:02	7:07	-	-	-	7:14	7:19	7:21	7:26	7:30	-	7:35
♿ 16F	-	-	-	-	-	-	7:12	-	7:19	7:24	7:26	7:30	7:33	-	7:38
♿ 16B	-	-	-	-	-	-	7:15	-	7:22	7:27	7:29	7:35	7:41	-	7:45
♿ 16F	-	-	-	-	-	-	7:20	-	7:27	7:32	7:34	7:39	7:44	-	7:48
♿ 16B	-	-	-	-	-	-	7:25	-	7:32	7:37	7:39	7:45	7:51	-	7:55
♿ 16J	-	-	-	-	-	-	7:28	7:37	-	7:42	7:44	7:50	7:56	-	8:00
♿ 16F	-	-	-	-	-	-	7:38	-	7:45	7:50	7:52	7:57	8:02	-	8:06
♿ 16D	7:24	7:29	-	7:36	7:42	-	-	-	7:47	7:52	7:54	8:00	8:06	-	8:10
♿ 16B	-	-	-	-	-	-	7:48	-	7:55	7:59	8:02	8:07	8:11	-	8:15
♿ 16F	-	-	-	-	-	-	7:53	-	8:00	8:04	8:07	8:11	8:14	-	8:18
♿ 16B	-	-	-	-	-	-	7:58	-	8:05	8:09	8:12	8:17	8:21	-	8:25
♿ 16A	7:47	-	7:52	7:58	8:03	-	-	-	8:10	8:14	8:17	8:22	8:26	-	8:30
♿ 16J	-	-	-	-	-	-	8:08	8:16	-	8:19	8:22	8:27	8:31	-	8:35
♿ 16F	-	-	-	-	-	-	8:18	-	8:25	8:29	8:32	8:36	8:39	-	8:43
♿ 16B	-	-	-	-	-	-	8:28	-	8:35	8:39	8:42	8:47	8:51	-	8:55
♿ 16D	8:21	8:24	-	8:33	8:38	-	-	-	8:45	8:49	8:52	8:57	9:01	-	9:05
♿ 16J	-	-	-	-	-	-	8:54	9:02	-	9:05	9:08	9:13	9:17	-	9:21
♿ 16A	8:54	-	8:59	9:05	9:10	-	-	-	9:17	9:21	9:24	9:29	9:33	-	9:37
♿ 16J	-	-	-	-	-	-	9:25	9:33	-	9:36	9:39	9:44	9:48	-	9:52
♿ 16D	9:23	9:26	-	9:35	9:40	-	-	-	9:47	9:51	9:54	9:59	10:03	-	10:07
♿ 16J	-	-	-	-	-	-	9:55	10:03	-	10:06	10:09	10:14	10:18	-	10:22
♿ 16A	9:54	-	9:59	10:05	10:10	-	-	-	10:17	10:21	10:24	10:29	10:33	-	10:37
♿ 16J	-	-	-	-	-	-	10:25	10:33	-	10:36	10:39	10:44	10:48	-	10:52
♿ 16D	10:23	10:26	-	10:35	10:40	-	-	-	10:47	10:51	10:54	10:59	11:03	-	11:07
♿ 16J	-	-	-	-	-	-	10:55	11:03	-	11:06	11:09	11:14	11:18	-	11:22
♿ 16A	10:54	-	10:59	11:05	11:10	-	-	-	11:17	11:21	11:24	11:29	11:33	-	11:37
♿ 16J	-	-	-	-	-	-	11:25	11:33	-	11:36	11:39	11:44	11:48	-	11:52
♿ 16D	11:23	11:26	-	11:35	11:40	-	-	-	11:47	11:51	11:54	11:59	12:03	-	12:07
♿ 16J	-	-	-	-	-	-	11:55	12:03	-	12:06	12:09	12:14	12:18	-	12:22
♿ 16A	11:54	-	11:59	12:05	12:10	-	-	-	12:17	12:21	12:24	12:29	12:33	-	12:37

♿ — Trip operates with wheelchair-accessible or lift-equipped bus.

❍ — Trip operates Friday only, with wheelchair-accessible or lift-equipped bus.

16A,B,D,F,J

Columbia Pike Line
16L-Annandale-Skyline City-Pentagon Line

Weekday Eastbound

Route Number	Patriot & Americana Drs.	Heritage & Killebrew Drs.	Rt. 236 & Medford Dr.	John Marr Dr. & Columbia Pike	Columbia Pike & Lincolnia Rd.	Lake & Tyler Sts.	Glen Carlyn & Vista Drs.	Jefferson St. & Leesburg Pike	Columbia Pike & Carlin Springs Rd.	Columbia Pike & Four Mile Run Dr.	Columbia Pike & George Mason Dr.	Columbia Pike & Walter Reed Dr.	Navy Annex	Pentagon City	PENTAGON
PM Service															
♿ **16J**	-	-	-	-	-	-	12:25	12:33	-	12:36	12:39	12:44	12:48	-	12:52
♿ **16D**	12:23	12:26	-	12:35	12:40	-	-	-	12:47	12:51	12:54	12:59	1:03	-	1:07
♿ **16J**	-	-	-	-	-	-	12:55	1:03	-	1:06	1:09	1:14	1:18	-	1:22
♿ **16A**	12:54	-	12:59	1:05	1:10	-	-	-	1:17	1:21	1:24	1:29	1:33	-	1:37
♿ **16J**	-	-	-	-	-	-	1:25	1:33	-	1:36	1:39	1:44	1:48	-	1:52
♿ **16D**	1:23	1:26	-	1:35	1:40	-	-	-	1:47	1:51	1:54	1:59	2:03	-	2:07
♿ **16J**	-	-	-	-	-	-	1:55	2:03	-	2:06	2:09	2:14	2:18	-	2:22
♿ **16A**	1:54	-	1:59	2:05	2:10	-	-	-	2:17	2:21	2:24	2:29	2:33	-	2:37
♿ **16J**	-	-	-	-	-	-	2:25	2:33	-	2:36	2:39	2:44	2:48	-	2:52
♿ **16D**	2:23	2:26	-	2:35	2:40	-	-	-	2:47	2:51	2:54	2:59	3:03	-	3:07
♿ **16J**	-	-	-	-	-	-	2:55	3:03	-	3:06	3:09	3:14	3:18	-	3:22
♿ **16A**	2:54	-	2:59	3:05	3:10	-	-	-	3:17	3:21	3:24	3:29	3:33	-	3:37
♿ **16J**	-	-	-	-	-	-	3:25	3:33	-	3:36	3:39	3:44	3:48	-	3:52
♿ **16D**	3:23	3:26	-	3:35	3:40	-	-	-	3:47	3:51	3:54	3:59	4:03	-	4:07
♿ **16B**	-	-	-	-	-	-	3:53	-	4:00	4:04	4:07	4:12	4:16	-	4:20
♿ **16J**	-	-	-	-	-	-	4:03	4:11	-	4:14	4:17	4:22	4:26	-	4:30
♿ **16A**	3:57	-	4:02	4:08	4:13	-	-	-	4:20	4:24	4:27	4:32	4:36	-	4:40
♿ **16B**	-	-	-	-	-	-	4:23	-	4:30	4:34	4:37	4:42	4:46	-	4:50
♿ **16J**	-	-	-	-	-	-	4:33	4:41	-	4:44	4:47	4:52	4:56	-	5:00
♿ **16D**	4:26	4:29	-	4:38	4:43	-	-	-	4:50	4:54	4:57	5:02	5:06	-	5:10
♿ **16B**	-	-	-	-	-	-	4:53	-	5:00	5:04	5:07	5:12	5:16	-	5:20
♿ **16J**	-	-	-	-	-	-	5:03	5:11	-	5:14	5:17	5:22	5:26	-	5:30
♿ **16A**	4:57	-	5:02	5:08	5:13	-	-	-	5:20	5:24	5:27	5:32	5:36	-	5:40
♿ **16B**	-	-	-	-	-	-	5:23	-	5:30	5:34	5:37	5:42	5:46	-	5:50
♿ **16J**	-	-	-	-	-	-	5:33	5:41	-	5:44	5:47	5:52	5:56	-	6:00
♿ **16D**	5:26	5:29	-	5:38	5:43	-	-	-	5:50	5:54	5:57	6:02	6:06	-	6:10
♿ **16B**	-	-	-	-	-	-	5:53	-	6:00	6:04	6:07	6:12	6:16	-	6:20
♿ **16J**	-	-	-	-	-	-	6:03	6:11	-	6:14	6:17	6:22	6:26	-	6:30
♿ **16A**	5:57	-	6:02	6:08	6:13	-	-	-	6:20	6:24	6:27	6:32	6:36	-	6:40
♿ **16B**	-	-	-	-	-	-	6:28	-	6:34	6:37	6:40	6:44	6:47	-	6:50
♿ **16D**	6:22	6:25	-	6:32	6:37	-	-	-	6:44	6:47	6:50	6:54	6:57	-	7:00
♿ **16J**	-	-	-	-	-	-	6:47	6:54	-	6:57	7:00	7:04	7:07	-	7:10
♿ **16A**	6:48	-	6:52	6:57	7:02	-	-	-	7:09	7:12	7:15	7:19	7:22	-	7:25
♿ **16B**	-	-	-	-	-	-	7:18	-	7:24	7:27	7:30	7:34	7:37	-	7:40
♿ **16D**	7:17	7:20	-	7:27	7:32	-	-	-	7:39	7:42	7:45	7:49	7:52	-	7:55
♿ **16J**	-	-	-	-	-	-	7:47	7:54	-	7:57	8:00	8:04	8:07	-	8:10
♿ **16A**	7:48	-	7:52	7:57	8:02	-	-	-	8:09	8:12	8:15	8:19	8:22	-	8:25
♿ **16B**	-	-	-	-	-	-	8:18	-	8:24	8:27	8:30	8:34	8:37	-	8:40
♿ **16A**	8:18	-	8:22	8:27	8:32	-	-	-	8:39	8:42	8:45	8:49	8:52	-	8:55
♿ **16J**	-	-	-	-	-	-	8:52	8:57	-	8:59	9:01	9:04	9:07	-	9:10
♿ **16A**	8:52	-	8:56	9:01	9:05	-	-	-	9:11	9:14	9:16	9:19	9:22	-	9:25
♿ **16B**	-	-	-	-	-	-	9:20	-	9:26	9:29	9:31	9:34	9:37	-	9:40
♿ **16A**	9:22	-	9:26	9:31	9:35	-	-	-	9:41	9:44	9:46	9:49	9:52	-	9:55
♿ **16B**	-	-	-	-	-	-	9:50	-	9:56	9:59	10:01	10:04	10:07	-	10:10
♿ **16B**	-	-	-	-	-	-	10:05	-	10:11	10:14	10:16	10:19	10:22	-	10:25
♿ **16B**	-	-	-	-	-	-	10:20	-	10:26	10:29	10:31	10:34	10:37	-	10:40
♿ **16A**	10:22	-	10:26	10:31	10:35	-	-	-	10:41	10:44	10:46	10:49	10:52	-	10:55
♿ **16E**	-	-	-	-	-	-	10:54	-	10:57	10:59	11:01	11:04	11:07	11:10	11:15
♿ **16E**	-	-	-	-	-	-	11:14	-	11:17	11:19	11:21	11:24	11:27	11:30	11:35
♿ **16E**	11:16	-	11:20	11:24	11:29	11:33	11:34	-	11:37	11:39	11:41	11:44	11:47	11:50	11:55
After Midnight Service															
♿ **16E**	-	-	-	-	-	-	12:04	-	12:07	12:09	12:11	12:14	12:17	12:20	12:25
♿ **16E**	-	-	-	-	-	-	12:38	-	12:41	12:43	12:45	12:48	12:51	12:54	12:59
❍ **16E**	-	-	-	-	-	-	1:04	-	1:07	1:09	1:11	1:14	1:17	1:20	1:25
❍ **16E**	-	-	-	-	-	-	1:36	-	1:39	1:41	1:43	1:46	1:49	1:52	1:57
❍ **16E**	-	-	-	-	-	-	2:04	-	2:07	2:09	2:11	2:14	2:17	2:20	2:25

♿ — Trip operates with wheelchair-accessible or lift-equipped bus.

❍ — Trip operates Friday only, with wheelchair-accessible or lift-equipped bus.

How to use this timetable

- ➤ Use the map to find the stops closest to where you will get on and off the bus.
- ➤ Select the schedule (Weekday, Saturday, Sunday) for when you will travel. Along the top of the schedule, find the stop at or nearest the point where you will get on the bus. Follow that column down to the time you want to leave.
- ➤ Use the same method to find the times the bus is scheduled to arrive at the stop where you will get off the bus.
- ➤ If the bus stop is not listed, use the time shown for the bus stop before it as the time to wait at the stop.
- ➤ The end-of-the-line or last stop is listed in ALL CAPS on the schedule.

Cómo Usar este Horario

- ➤ Use este mapa para localizar las paradas más cercanas a donde se subirá y bajará del autobús.
- ➤ Seleccione el horario (Entre semana, sábado, domingo) de cuando viajará. A lo largo de la parte superior del horario, localice la parada o el punto más cercano a la parada en la que se subirá al autobús. Siga esa columna hacia abajo hasta la hora en la que desee salir.
- ➤ Utilice el mismo método para localizar las horas en que el autobús está programado para llegar a la parada en donde desea bajarse del autobús.
- ➤ Si la parada del autobús no está listada use la hora que se muestra en la parada anterior como la hora de espera en la parada.
- ➤ El final de la ruta o la última parada del autobús aparece en letras MAYÚSCULAS en el horario.

▶ Eastbound To Pentagon station

Monday thru Friday —
Lunes a viernes

Route Number	Heritage Dr. & Donnybrook Ct.	Killebrew & Heritage Drs.	John Marr Dr. & Columbia Pike	Columbia Pike & Lincolnia Rd.	Seminary Rd. & Dawes Ave.	PENTAGON M
AM Service — Servicio matutino						
16L	5:55	6:02	6:12	6:18	6:30	6:44
16L	6:21	6:28	6:38	6:44	6:56	7:10
16L	6:50	6:58	7:08	7:14	7:27	7:41
16L	7:20	7:28	7:38	7:44	7:57	8:11
16L	7:47	7:55	8:05	8:11	8:24	8:38
16L	8:14	8:22	8:32	8:38	8:51	9:05

On four Federal holidays, Columbus Day, Veterans' Day, Martin L. King Day, and Presidents' Day, Metrobus will run on a Saturday supplemental schedule. On these holidays, the weekday trips will operate.

▶ Westbound To Annandale

Monday thru Friday —
Lunes a viernes

Route Number	Pentagon M	Seminary Rd. & Dawes Ave.	Columbia Pike & Lincolnia Rd.	John Marr Dr. & Columbia Pike	Killebrew & Heritage Drs.	Heritage Dr. & McWhorter Pl. (ANNANDALE)
PM Service — Servicio vespertino						
16L	4:15	4:27	4:42	4:48	4:58	5:06
16L	4:45	4:57	5:12	5:18	5:28	5:36
16L	5:15	5:27	5:42	5:48	5:58	6:06
16L	5:45	5:57	6:12	6:18	6:28	6:36
16L	6:15	6:27	6:42	6:48	6:57	7:05
16L	6:45	6:57	7:12	7:18	7:27	7:35

On four Federal holidays, Columbus Day, Veterans' Day, Martin L. King Day, and Presidents' Day, Metrobus will run on a Saturday supplemental schedule. On these holidays, the weekday trips will operate.

Columbia Pike-Federal Triangle Line
Route 16F

For route and schedule inforr
Call 202-637-7000
www.metroopensdoors.cc

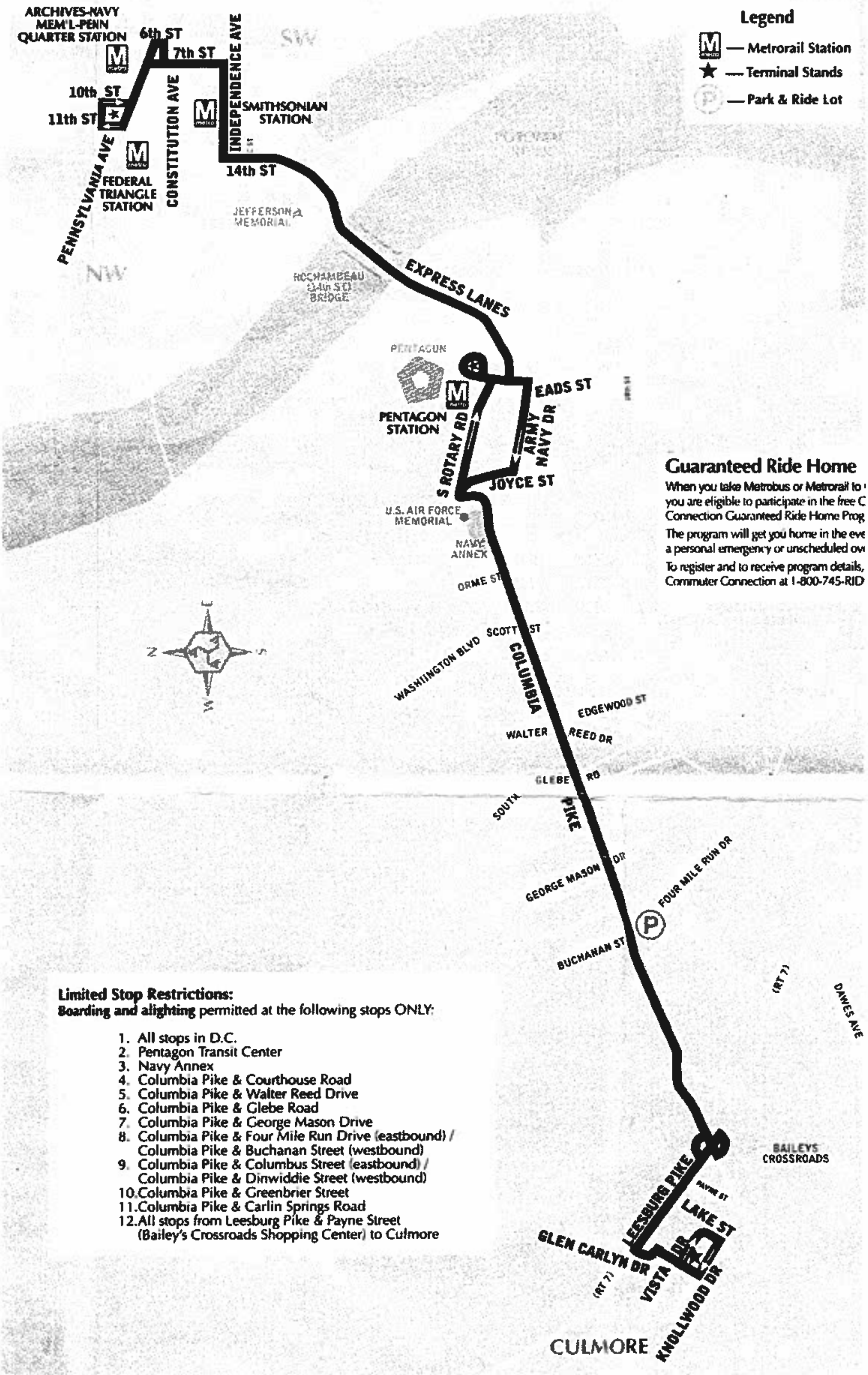
Legend
M — Metrorail Station
★ — Terminal Stands
P — Park & Ride Lot
ARCHIVES-NAVY MEM'L-PENN QUARTER STATION
6th ST
7th ST
10th ST
11th ST
PENNSYLVANIA AVE
FEDERAL TRIANGLE STATION
CONSTITUTION AVE
INDEPENDENCE AVE
SMITHSONIAN STATION
14th ST
SW
NW
JEFFERSON MEMORIAL
ROCHAMBEAU 14th ST BRIDGE
EXPRESS LANES
PENTAGON
PENTAGON STATION
EADS ST
ARMY NAVY DR
S ROTARY RD
JOYCE ST
U.S. AIR FORCE MEMORIAL
NAVY ANNEX
ORME ST
SCOTT ST
WASHINGTON BLVD
COLUMBIA PIKE
EDGEWOOD ST
WALTER REED DR
GLEBE RD
SOUTH
GEORGE MASON DR
FOUR MILE RUN DR
BUCHANAN ST
(RT 7)
DAWES AVE
BAILEYS CROSSROADS
LEESBURG PIKE
PAYNE ST
LAKE ST
GLEN CARLYN DR
(RT 7)
VISTA DR
KNOLLWOOD DR
CULMORE

Guaranteed Ride Home

When you take Metrobus or Metrorail to
you are eligible to participate in the free C
Connection Guaranteed Ride Home Prog
The program will get you home in the eve
a personal emergency or unscheduled ov
To register and to receive program details,
Commuter Connection at 1-800-745-RID

Limited Stop Restrictions:
Boarding and alighting permitted at the following stops ONLY:

1. All stops in D.C.
2. Pentagon Transit Center
3. Navy Annex
4. Columbia Pike & Courthouse Road
5. Columbia Pike & Walter Reed Drive
6. Columbia Pike & Glebe Road
7. Columbia Pike & George Mason Drive
8. Columbia Pike & Four Mile Run Drive (eastbound) / Columbia Pike & Buchanan Street (westbound)
9. Columbia Pike & Columbus Street (eastbound) / Columbia Pike & Dinwiddie Street (westbound)
10. Columbia Pike & Greenbrier Street
11. Columbia Pike & Carlin Springs Road
12. All stops from Leesburg Pike & Payne Street (Bailey's Crossroads Shopping Center) to Culmore

Weekday Westbound — entre semana, con dirección al oeste

Route Number	11th & E Sts. NW (Federal Triangle)	Pennsylvania Ave. & 7th St. NW (Archives-Navy Mem'l-Penn Quarter) M	14th & C Sts SW	Pentagon M	Navy Annex	Columbia Pike & Walter Reed Dr.	Columbia Pike & George Mason Dr.	Columbia Pike & Buchanan St.	Columbia Pike & Carlin Springs Rd.	Glen Carlyn & Vista Drs. (CULMORE)
			AM Service							
16F/	5:28	5:32	5:37	5:42	-	-	-	-	-	-
16F/	6:03	6:07	6:14	6:19	-	-	-	-	-	-
16F/	6:33	6:37	6:44	6:49	-	-	-	-	-	-
16F/	7:00	7:04	7:11	7:16	-	-	-	-	-	-
16F/	7:15	7:19	7:26	7:31	-	-	-	-	-	-
16F/	7:30	7:34	7:41	7:46	-	-	-	-	-	-
16F/	7:45	7:49	7:56	8:01	-	-	-	-	-	-
16F/	8:00	8:04	8:11	8:16	-	-	-	-	-	-
16F/	8:15	8:20	8:27	8:32	-	-	-	-	-	-
16F/	8:30	8:35	8:42	8:47	-	-	-	-	-	-
16F/	8:45	8:50	8:57	9:02	-	-	-	-	-	-
16F/	9:05	9:10	9:17	9:22	-	-	-	-	-	-
16F/	9:22	9:27	9:34	9:39	-	-	-	-	-	-
16F/	9:42	9:47	9:54	9:59	-	-	-	-	-	-
			PM Service							
16F/	3:34	3:40	3:48	3:54	-	-	-	-	-	-
16F/	3:49	3:55	4:03	4:09	-	-	-	-	-	-
16F/	4:04	4:10	4:18	4:24	-	-	-	-	-	-
16F	4:21	4:27	4:35	4:42	4:50	4:54	4:58	5:00	5:05	5:15
16F	4:41	4:47	4:55	5:02	5:10	5:14	5:19	5:22	5:27	5:37
16F	4:53	4:59	5:07	5:14	5:22	5:26	5:31	5:34	5:39	5:49
16F	5:10	5:16	5:24	5:31	5:39	5:43	5:48	5:51	5:56	6:06
16F	5:22	5:28	5:36	5:43	5:51	5:55	6:00	6:03	6:08	6:18
16F	5:34	5:40	5:48	5:55	6:03	6:07	6:12	6:15	6:20	6:30
16F	5:46	5:52	6:00	6:07	6:15	6:19	6:23	6:26	6:30	6:39
16F	6:04	6:10	6:18	6:25	6:33	6:37	6:41	6:44	6:48	6:57
16F/	6:38	6:43	6:49	6:54	-	-	-	-	-	-
16F/	7:12	7:17	7:23	7:28	-	-	-	-	-	-

Weekday Eastbound — entre semana, con dirección al este

Route Number	Glen Carlyn & Vista Drs. (Culmore)	Columbia Pike & Carlin Springs Rd.	Columbia Pike & Buchanan St.	Columbia Pike & George Mason Dr.	Columbia Pike & Walter Reed Dr.	Navy Annex	Pentagon M	14th & C Sts SW	7th St. & Pennsylvania Ave NW (Archives-Navy Mem'l-Penn Quarter) M	11th & E Sts. NW (FEDERAL TRIANGLE)
				AM Service						
16F	-	-	-	-	-	-	5:45	5:51	5:59	6:01
16F	-	-	-	-	-	-	6:12	6:18	6:26	6:28
16F	6:19	6:24	6:28	6:30	6:33	6:36	6:40	6:46	6:54	6:56
16F	-	-	-	-	-	-	6:55	7:01	7:09	7:11
16F	6:43	6:50	6:55	6:56	7:00	7:04	7:09	7:15	7:23	7:25
16F	6:55	7:02	7:07	7:08	7:12	7:16	7:21	7:27	7:35	7:37
16F	7:10	7:17	7:22	7:23	7:27	7:31	7:36	7:42	7:50	7:52
16F	7:21	7:28	7:32	7:34	7:39	7:43	7:49	7:57	8:06	8:08
16F	7:36	7:43	7:47	7:49	7:54	7:58	8:04	8:12	8:21	8:23
16F	7:52	7:59	8:03	8:05	8:10	8:14	8:20	8:28	8:37	8:39
16F	8:10	8:17	8:21	8:23	8:28	8:32	8:38	8:48	8:58	9:00
16F	-	-	-	-	-	-	8:56	9:06	9:16	9:18
16F	-	-	-	-	-	-	9:15	9:25	9:35	9:37
				PM Service						
16F	-	-	-	-	-	-	3:00	3:07	3:16	3:18
16F	-	-	-	-	-	-	3:25	3:32	3:41	3:43
16F	-	-	-	-	-	-	3:40	3:47	3:56	3:58
16F	-	-	-	-	-	-	3:57	4:02	4:13	4:15
16F	-	-	-	-	-	-	4:12	4:17	4:28	4:30
16F	-	-	-	-	-	-	4:25	4:31	4:41	4:43
16F	-	-	-	-	-	-	4:38	4:44	4:54	4:56
16F	-	-	-	-	-	-	4:50	4:56	5:06	5:08
16F	-	-	-	-	-	-	5:02	5:08	5:18	5:20
16F	-	-	-	-	-	-	5:20	5:26	5:35	5:37
16F	-	-	-	-	-	-	5:40	5:46	5:55	5:57
16F	-	-	-	-	-	-	6:10	6:16	6:25	6:27
16F	-	-	-	-	-	-	6:40	6:45	6:53	6:55

Effective as of September 30, 1996
Reprinted December 1997

16S,U,W,X

Shirlington-Pentagon Line

Between
Shirlington(16S,U,X)
Skyline City(16W)
Claremont(16U)
Columbia Pike(16U,W,X)
Navy Annex(16U,W,X)
Pentagon City (Army-Navy Dr.)(16U,WX)
Pentagon station

♿ - Designated trips operated with wheelchair lift-equipped buses.

5119
Welcome Aboard
metro

Washington Metropolitan Area Transit Authority
600 Fifth Street, N.W., Washington, D.C. 20001
INFORMATION: 202/637-7000 (TDD 202/638-3780)
http://www.wmata.com

16S,U,W,X

Shirlington-Pentagon Line

Between
Shirlington
Claremont
Skyline City
Columbia Pike
Navy Annex
and
Pentagon station

Effective as of
July 27, 1998

Washington Metropolitan Area Transit Authority

A District of Columbia, Maryland and Virginia Transit Partnership

Shirlington-Pentagon Line
Routes 16S,U,W,X

DURING SNOWSTORMS
CALL 202/637-7000
FOR METROBUS ROUTE INFORMATION

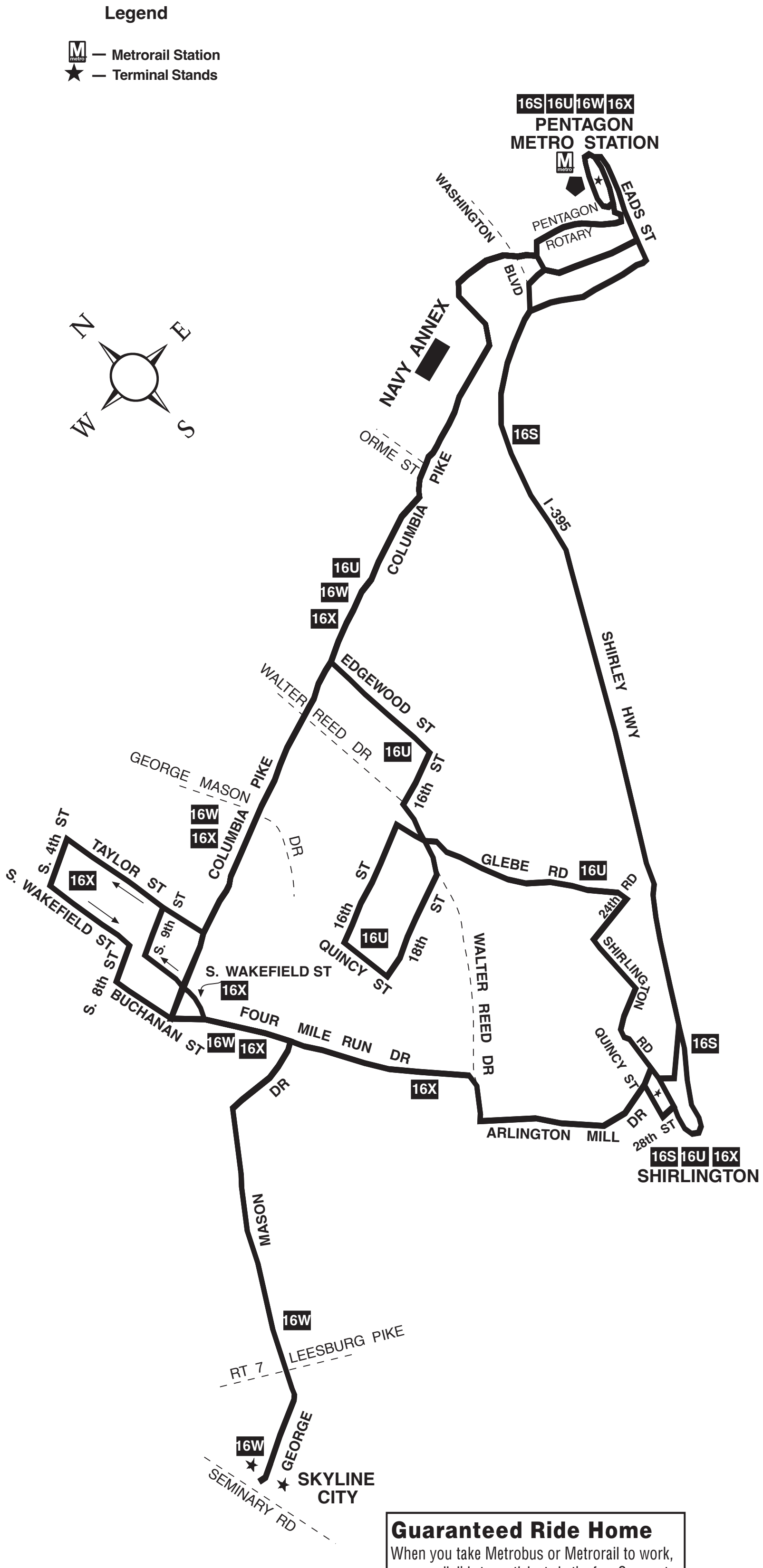
Legend
M — Metrorail Station
★ — Terminal Stands
N
E
S
W
16S 16U 16W 16X
PENTAGON METRO STATION
WASHINGTON
BLVD
PENTAGON
ROTARY
EADS ST
NAVY ANNEX
16S
ORME ST
COLUMBIA PIKE
I-395
16U
16W
16X
SHIRLEY HWY
EDGEWOOD ST
WALTER REED DR
16U
16th ST
GEORGE MASON
DR
16W
16X
COLUMBIA PIKE
S. 4th ST
TAYLOR ST
16X
S. 9th ST
S. WAKEFIELD ST
S. 8th ST
BUCHANAN ST
S. WAKEFIELD ST
16X
GLEBE RD
16U
16th ST
16U
QUINCY ST
18th ST
ST
WALTER REED DR
24th RD
SHIRLINGTON RD
QUINCY ST
16S
FOUR MILE RUN DR
16W
16X
16X
DR
ARLINGTON MILL DR
28th ST
16S 16U 16X
SHIRLINGTON
MASON
16W
RT 7
LEESBURG PIKE
16W
GEORGE
SKYLINE CITY
SEMINARY RD

Guaranteed Ride Home

When you take Metrobus or Metrorail to work, you are eligible to participate in the free Commuter Connection Guaranteed Ride Home Program.

The program will get you home in the event of a personal emergency or unscheduled overtime.

To register and to receive program details, call Commuter Connections at 1-800/745-RIDE.

(2/97)

16S,U,W,X

Shirlington-Pentagon Line

Between
Shirlington
Claremont
Skyline City
Columbia Pike
Navy Annex
and
Pentagon station

Effective as of
July 27, 1998

Washington Metropolitan Area Transit Authority

A District of Columbia, Maryland and Virginia Transit Partnership

Monday thru Friday

(except holidays)

Eastbound

Route Number	S. Quincy & 28th Sts. (Shirlington)	S. 24th & Glebe Rds.	S. 18th & Quincy Sts.	George Mason Dr. & Seminary Rd.	S. 9th & Taylor Sts.	Columbia Pike & Four Mile Run Dr.	Columbia Pike & George Mason Dr.	S. Edgewood St. & Columbia Pike	Columbia Pike & Walter Reed Dr.	Navy Annex	PENTAGON
					AM Service						
16U	6:01	6:04	6:06	-	-	-	-	6:10	-	6:14	6:18
16W	-	-	-	6:07	-	6:14	6:16	-	6:20	6:24	6:28
16W	-	-	-	6:17	-	6:24	6:26	-	6:30	6:34	6:38
16U	6:23	6:29	6:33	-	-	-	-	6:38	-	6:43	6:48
16X	6:21	-	-	-	6:29	6:33	6:35	-	6:40	6:45	6:50
16W	-	-	-	6:36	-	6:43	6:45	-	6:50	6:55	7:00
16X	6:41	-	-	-	6:49	6:53	6:55	-	7:00	7:05	7:10
16U	6:53	6:59	7:03	-	-	-	-	7:08	-	7:13	7:18
16W	-	-	-	6:56	-	7:03	7:05	-	7:10	7:15	7:20
16X	7:01	-	-	-	7:09	7:13	7:15	-	7:20	7:25	7:30
16W	-	-	-	7:16	-	7:23	7:25	-	7:30	7:35	7:40
16W	-	-	-	7:20	-	7:27	7:29	-	7:34	7:39	7:44
16U	7:23	7:29	7:33	-	-	-	-	7:38	-	7:43	7:48
16X	7:24	-	-	-	7:32	7:36	7:38	-	7:43	7:48	7:53
16W	-	-	-	7:37	-	7:44	7:46	-	7:51	7:56	8:01
16X	7:41	-	-	-	7:49	7:53	7:55	-	8:00	8:05	8:10
16U	7:53	7:59	8:03	-	-	-	-	8:08	-	8:13	8:18
16W	-	-	-	8:00	-	8:06	8:08	-	8:12	8:16	8:19
16X	8:02	-	-	-	8:11	8:15	8:17	-	8:21	8:25	8:28
16W	-	-	-	8:20	-	8:26	8:28	-	8:32	8:36	8:39
16U	8:28	8:32	8:36	-	-	-	-	8:40	-	8:44	8:47
16X	8:23	-	-	-	8:32	8:36	8:38	-	8:42	8:46	8:49
16W	-	-	-	8:41	-	8:47	8:49	-	8:53	8:57	9:00
16U	8:54	8:58	9:02	-	-	-	-	9:06	-	9:10	9:13
16W	-	-	-	9:11	-	9:17	9:19	-	9:23	9:27	9:30
					PM Service						
16S	3:43	-	-	-	-	-	-	-	-	-	3:50
16S	4:24	-	-	-	-	-	-	-	-	-	4:31
16S	4:51	-	-	-	-	-	-	-	-	-	4:58
16S	5:19	-	-	-	-	-	-	-	-	-	5:27
16S	5:52	-	-	-	-	-	-	-	-	-	6:00

16S,U,W,X

Shirlington-Pentagon Line

Between
Shirlington
Claremont
Skyline City
Columbia Pike
Navy Annex
and
Pentagon station

Effective as of
July 27, 1998

Washington Metropolitan Area Transit Authority

A District of Columbia, Maryland and Virginia Transit Partnership

Westbound

Route Number	PENTAGON	Navy Annex	Columbia Pike & Walter Reed Dr.	S. Edgewood St. & Columbia Pike	Columbia Pike & George Mason Dr.	Taylor & S. 9th Sts.	Four Mile Run Dr. & Columbia Pike	George Mason Dr. & Seminary Rd.	S. 18th & Quincy Sts.	S. 24th & Glebe Rds.	S.Quincy & 28th Sts. (SHIRLING-TON)
AM Service											
16S	6:55	-	-	-	-	-	-	-	-	-	7:01
16S	7:25	-	-	-	-	-	-	-	-	-	7:31
16S	7:55	-	-	-	-	-	-	-	-	-	8:01
16S	8:25	-	-	-	-	-	-	-	-	-	8:31
16S	8:55	-	-	-	-	-	-	-	-	-	9:01
PM Service											
16W	3:15	3:19	3:24	-	3:29	-	3:31	3:37	-	-	-
16U	3:36	3:40	-	3:45	-	-	-	-	3:47	3:53	3:57
16W	3:46	3:50	3:55	-	4:00	-	4:02	4:08	-	-	-
16W	3:56	4:00	4:05	-	4:10	-	4:12	4:18	-	-	-
16X	4:06	4:10	4:15	-	4:20	4:22	4:25	-	-	-	4:32
16W	4:16	4:20	4:25	-	4:30	-	4:32	4:38	-	-	-
16U	4:21	4:25	-	4:30	-	-	-	-	4:36	4:42	4:45
16X	4:26	4:30	4:35	-	4:40	4:42	4:46	-	-	-	4:54
16W	4:36	4:40	4:45	-	4:50	-	4:52	4:59	-	-	-
16X	4:46	4:50	4:55	-	5:00	5:02	5:06	-	-	-	5:14
16U	4:51	4:55	-	5:00	-	-	-	-	5:06	5:12	5:15
16W	4:56	5:00	5:05	-	5:10	-	5:12	5:19	-	-	-
16X	5:06	5:11	5:16	-	5:22	5:25	5:29	-	-	-	5:37
16W	5:16	5:21	5:26	-	5:32	-	5:36	5:44	-	-	-
16U	5:21	5:26	-	5:31	-	-	-	-	5:37	5:43	5:48
16X	5:26	5:31	5:36	-	5:42	5:45	5:49	-	-	-	5:57
16W	5:36	5:41	5:46	-	5:52	-	5:56	6:04	-	-	-
16X	5:46	5:50	5:55	-	6:01	6:03	6:06	-	-	-	6:12
16U	5:51	5:55	-	6:00	-	-	-	-	6:06	6:11	6:15
16W	5:56	6:00	6:05	-	6:11	-	6:15	6:22	-	-	-
16X	6:06	6:10	6:15	-	6:21	6:23	6:26	-	-	-	6:32
16W	6:17	6:21	6:26	-	6:30	-	6:33	6:40	-	-	-
16U	6:21	6:25	-	6:30	-	-	-	-	6:36	6:40	6:43
16X	6:28	6:32	6:37	-	6:41	6:43	6:46	-	-	-	6:51
16W	6:38	6:42	6:47	-	6:51	-	6:54	7:01	-	-	-
16U	6:48	6:52	-	6:57	-	-	-	-	7:03	7:07	7:10
16W	6:58	7:02	7:07	-	7:11	-	7:14	7:21	-	-	-
16W	7:24	7:27	7:31	-	7:35	-	7:37	7:43	-	-	-
16W	7:54	7:57	8:01	-	8:05	-	8:07	8:13	-	-	-
16W	8:32	8:35	8:39	-	8:43	-	8:45	8:51	-	-	-

English-Español Effective 12-29-13

16X MetroExtra

Columbia Pike-Federal Triangle Line

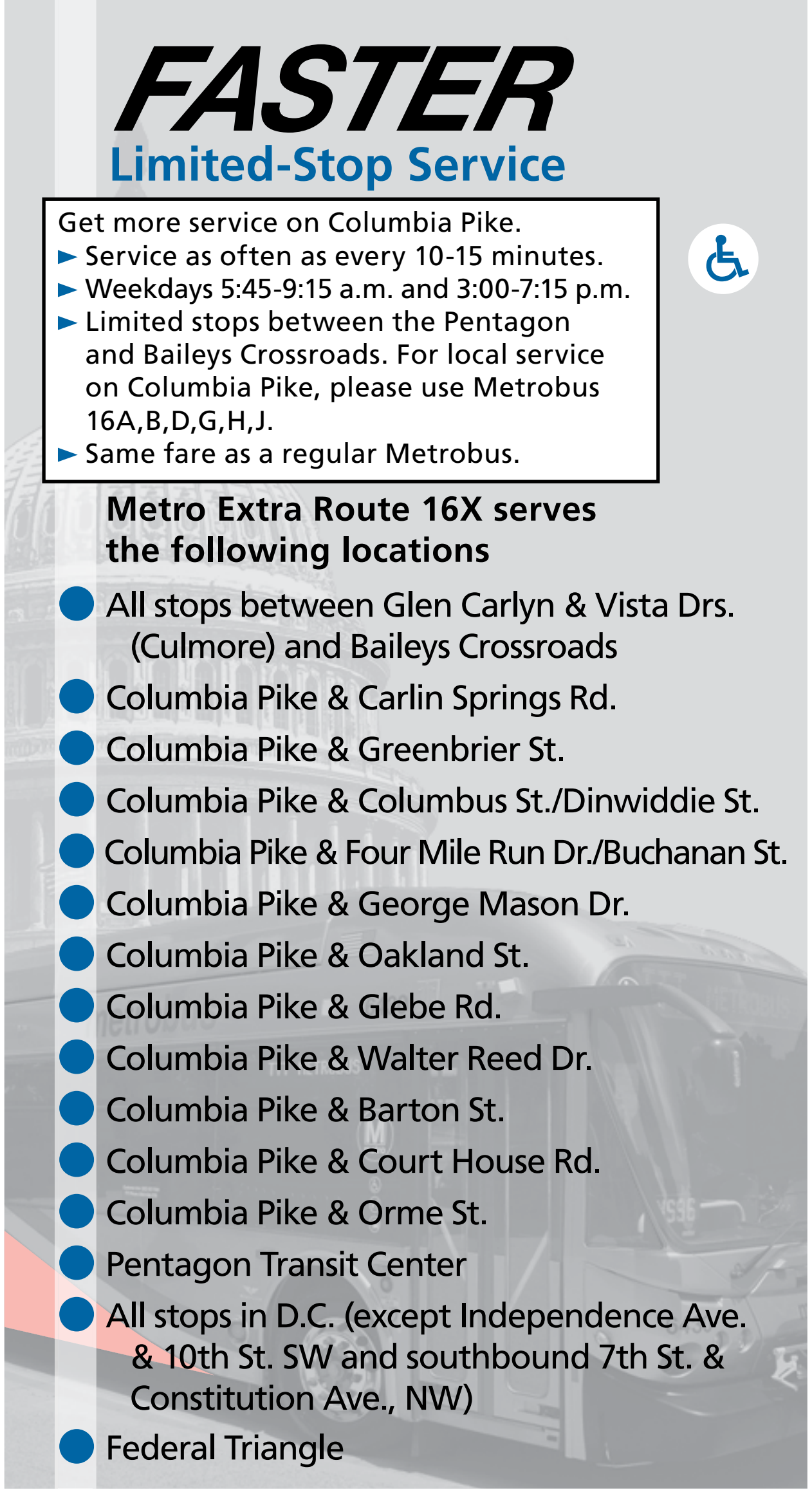

FASTER

Limited-Stop Service

Get more service on Columbia Pike.

- Service as often as every 10-15 minutes.
- Weekdays 5:45-9:15 a.m. and 3:00-7:15 p.m.
- Limited stops between the Pentagon and Baileys Crossroads. For local service on Columbia Pike, please use Metrobus 16A,B,D,G,H,J.
- Same fare as a regular Metrobus.

♿

Metro Extra Route 16X serves the following locations

- All stops between Glen Carlyn & Vista Drs. (Culmore) and Baileys Crossroads
- Columbia Pike & Carlin Springs Rd.
- Columbia Pike & Greenbrier St.
- Columbia Pike & Columbus St./Dinwiddie St.
- Columbia Pike & Four Mile Run Dr./Buchanan St.
- Columbia Pike & George Mason Dr.
- Columbia Pike & Oakland St.
- Columbia Pike & Glebe Rd.
- Columbia Pike & Walter Reed Dr.
- Columbia Pike & Barton St.
- Columbia Pike & Court House Rd.
- Columbia Pike & Orme St.
- Pentagon Transit Center
- All stops in D.C. (except Independence Ave. & 10th St. SW and southbound 7th St. & Constitution Ave., NW)
- Federal Triangle

www.wmata.com
Information Anytime 202-637-7000 TTY 202-638-3780

How to use this timetable

- Use the map to find the stops closest to where you will get on and off the bus.
- Select the schedule (Weekday, Saturday, Sunday) for when you will travel. Along the top of the schedule, find the stop at or nearest the point where you will get on the bus. Follow that column down to the time you want to leave.
- Use the same method to find the times the bus is scheduled to arrive at the stop where you will get off the bus.
- If the bus stop is not listed, use the time shown for the bus stop before it as the time to wait at the stop.
- The end-of-the-line or last stop is listed in ALL CAPS on the schedule.

Cómo Usar este Horario

- Use este mapa para localizar las paradas más cercanas a donde se subirá y bajará del autobús.
- Seleccione el horario (Entre semana, sábado, domingo) de cuando viajará. A lo largo de la parte superior del horario, localice la parada o el punto más cercano a la parada en la que se subirá al autobús. Siga esa columna hacia abajo hasta la hora en la que desee salir.
- Utilice el mismo método para localizar las horas en que el autobús está programado para llegar a la parada en donde desea bajarse del autobús.
- Si la parada del autobús no está listada use la hora que se muestra en la parada anterior como la hora de espera en la parada.
- El final de la ruta o la última parada del autobús aparece en letras MAYÚSCULAS en el horario.

Washington
Metropolitan Area
Transit Authority

A District of Columbia,
Maryland and Virginia
Transit Partnership

16X

Columbia Pike-Federal Triangle Line

For route and schedule information
Call 202-637-7000
www.wmata.com

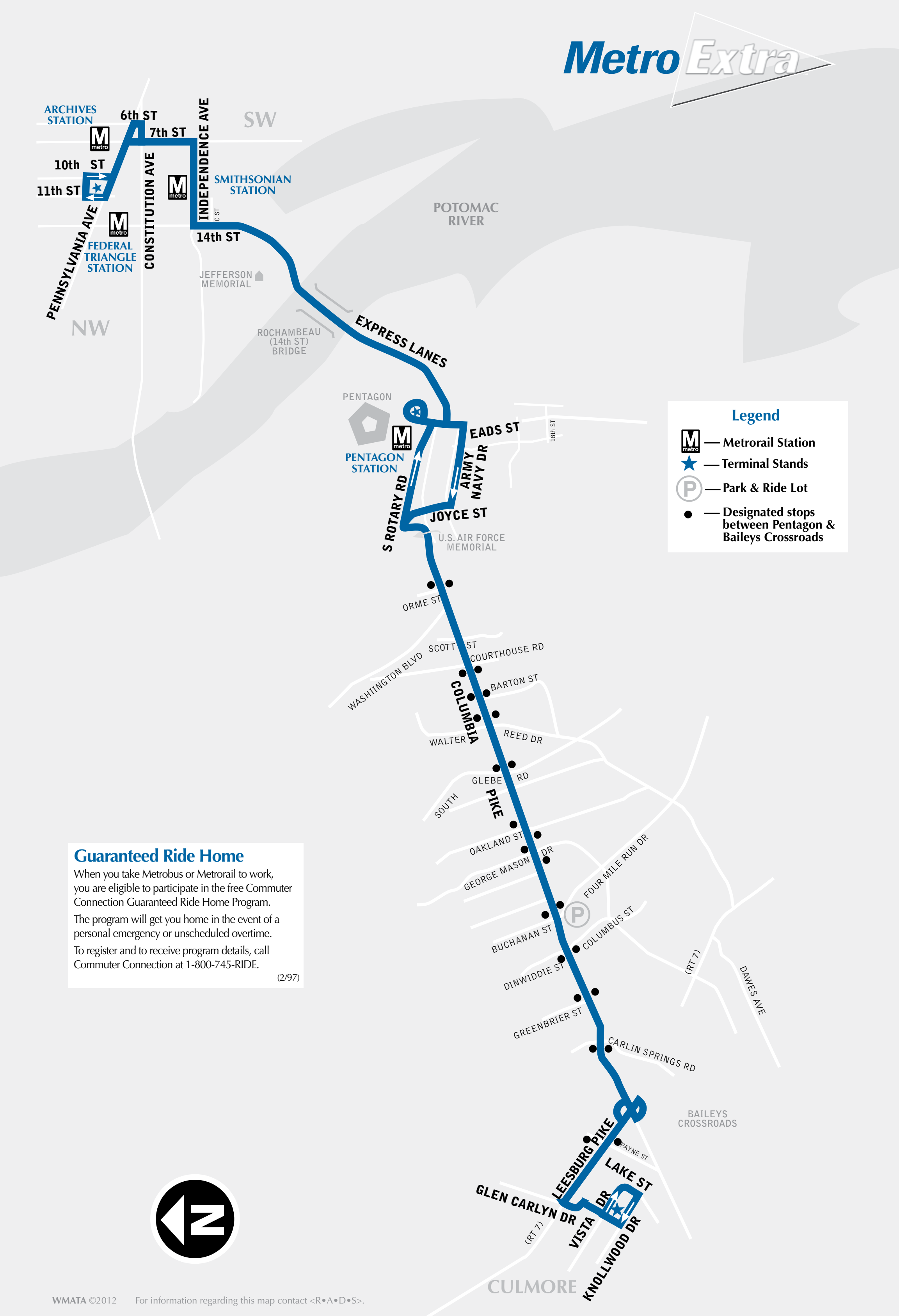

MetroExtra
ARCHIVES STATION
6th ST
7th ST
INDEPENDENCE AVE
SW
10th ST
11th ST
CONSTITUTION AVE
SMITHSONIAN STATION
C ST
14th ST
PENNSYLVANIA AVE
FEDERAL TRIANGLE STATION
JEFFERSON MEMORIAL
NW
POTOMAC RIVER
ROCHAMBEAU (14th ST) BRIDGE
EXPRESS LANES
PENTAGON
PENTAGON STATION
EADS ST
18th ST
ARMY NAVY DR
S ROTARY RD
JOYCE ST
U.S. AIR FORCE MEMORIAL
ORME ST
SCOTT ST
COURTHOUSE RD
WASHINGTON BLVD
BARTON ST
COLUMBIA
REED DR
WALTER
GLEBE RD
SOUTH
PIKE
OAKLAND ST
GEORGE MASON DR
FOUR MILE RUN DR
BUCHANAN ST
COLUMBUS ST
DINWIDDIE ST
(RT 7)
DAWES AVE
GREENBRIER ST
CARLIN SPRINGS RD
BAILEYS CROSSROADS
LEESBURG PIKE
PAYNE ST
LAKE ST
GLEN CARLYN DR
(RT 7)
VISTA DR
KNOLLWOOD DR
CULMORE
N

Legend

- M — Metrorail Station
- ★ — Terminal Stands
- Ⓟ — Park & Ride Lot
- ● — Designated stops between Pentagon & Baileys Crossroads

Guaranteed Ride Home

When you take Metrobus or Metrorail to work, you are eligible to participate in the free Commuter Connection Guaranteed Ride Home Program.

The program will get you home in the event of a personal emergency or unscheduled overtime.

To register and to receive program details, call Commuter Connection at 1-800-745-RIDE.

(2/97)

WMATA ©2012 For information regarding this map contact <R•A•D•S>.

16X

Columbia Pike-Federal Triangle Line

► Eastbound To Federal Triangle Station

Monday thru Friday* — Lunes a viernes

Route Number	Glen Carlyn & Vista Drs. (Culmore)	Columbia Pike & Carlin Springs Rd.	Columbia Pike & Buchanan St.	Columbia Pike & George Mason Dr.	Columbia Pike & Walter Reed Dr.	Columbia Pike & Orme St.	Pentagon M	14th & C Sts SW	Pennsylvania Ave & 7th St. NW (Archives) M	11th & E Sts. NW (FEDERAL TRIANGLE)
AM Service — Servicio matutino										
16X	-	-	-	-	-	-	5:45	5:51	5:59	6:01
16X	-	-	-	-	-	-	6:12	6:18	6:26	6:28
16X	6:17	6:22	6:26	6:28	6:32	6:35	6:39	6:45	6:53	6:55
16X	-	-	-	-	-	-	6:55	7:01	7:09	7:11
16X	6:40	6:47	6:52	6:53	6:58	7:02	7:07	7:13	7:21	7:23
16X	6:51	6:58	7:03	7:04	7:09	7:13	7:18	7:24	7:32	7:34
16X	7:07	7:14	7:19	7:20	7:25	7:29	7:34	7:40	7:48	7:50
16X	7:18	7:25	7:29	7:31	7:37	7:41	7:47	7:55	8:04	8:06
16X	7:36	7:43	7:47	7:49	7:55	7:59	8:05	8:13	8:22	8:24
16X	7:51	7:58	8:02	8:04	8:10	8:14	8:20	8:28	8:37	8:39
16X	8:09	8:16	8:20	8:22	8:28	8:32	8:38	8:48	8:58	9:00
16X	8:27	8:34	8:38	8:40	8:46	8:50	8:56	9:06	9:16	9:18
16X	8:46	8:53	8:57	8:59	9:05	9:09	9:15	9:25	9:35	9:37
PM Service — Servicio vespertino										
16X	-	-	-	-	-	-	3:00	3:07	3:16	3:18
16X	-	-	-	-	-	-	3:25	3:32	3:41	3:43
16X	-	-	-	-	-	-	3:57	4:02	4:13	4:15
16X	-	-	-	-	-	-	4:25	4:31	4:41	4:43
16X	-	-	-	-	-	-	4:50	4:56	5:06	5:08
16X	-	-	-	-	-	-	5:20	5:26	5:35	5:37
16X	-	-	-	-	-	-	5:40	5:46	5:55	5:57
16X	-	-	-	-	-	-	6:10	6:16	6:25	6:27
16X	-	-	-	-	-	-	6:40	6:45	6:53	6:55

* *Trip times shown are approximate and are subject to adjustment by service operations managers due to traffic delays or other special circumstances.*

On four Federal holidays, Columbus Day, Veterans' Day, Martin L. King Day, and Presidents' Day, Metrobus will run on a Saturday supplemental schedule. On these holidays, the weekday trips will operate.

Designated Stops

Columbia Pike-Federal Triangle MetroExtra trips only serve the following stops:

Route 16X designated stops - Eastbound

- All stops from Culmore to Leesburg Pike & Payne St. (Baileys Crossroads Shopping Center)
- Columbia Pike & Carlin Springs Rd.
- Columbia Pike & Greenbrier St.
- Columbia Pike & Columbus St.
- Columbia Pike & Four Mile Run Dr.
- Columbia Pike & George Mason Dr.
- Columbia Pike & Oakland St.
- Columbia Pike & Glebe Rd.
- Columbia Pike & Walter Reed Dr.
- Columbia Pike & Barton St.
- Columbia Pike & Court House Rd.
- Columbia Pike & Orme St.
- Pentagon Transit Center
- All stops in D.C. (except Independence Ave. & 10th St., SW)

Route 16X designated stops - Westbound

- All stops in D.C. (except 7th St. & Constitution Ave., NW and Independence Ave. & 10th St. SW)
- Pentagon Transit Center
- Columbia Pike & Orme St.
- Columbia Pike & Court House Rd.
- Columbia Pike & Barton St.
- Columbia Pike & Walter Reed Dr.
- Columbia Pike & Glebe Rd.
- Columbia Pike & Oakland St.
- Columbia Pike & George Mason Dr.
- Columbia Pike & Buchanan St.
- Columbia Pike & Dinwiddie St.
- Columbia Pike & Greenbrier St.
- Columbia Pike & Carlin Springs Rd.
- All stops from Leesburg Pike & Payne St. (Baileys Crossroads Shopping Center) to Culmore

16X

Columbia Pike-Federal Triangle Line

Westbound To Culmore

Monday thru Friday* — Lunes a viernes

Route Number	11th & E Sts. NW (Federal Triangle)	Pennsylvania Ave. & 7th St. NW (Archives) M	14th & C Sts SW	Pentagon M	Columbia Pike & Orme St.	Columbia Pike & Walter Reed Dr.	Columbia Pike & George Mason Dr.	Columbia Pike & Buchanan St.	Columbia Pike & Carlin Springs Rd.	Glen Carlyn & Vista Drs. (CULMORE)
AM Service — Servicio matutino										
16X/	5:30	5:32	5:37	5:42	-	-	-	-	-	-
16X/	6:05	6:07	6:14	6:19	-	-	-	-	-	-
16X/	6:35	6:37	6:44	6:49	-	-	-	-	-	-
16X/	7:02	7:04	7:11	7:16	-	-	-	-	-	-
16X/	7:32	7:34	7:41	7:46	-	-	-	-	-	-
16X/	8:02	8:04	8:11	8:16	-	-	-	-	-	-
16X/	8:32	8:35	8:42	8:47	-	-	-	-	-	-
16X/	9:07	9:10	9:17	9:22	-	-	-	-	-	-
PM Service — Servicio vespertino										
16X/	3:36	3:40	3:48	3:54	-	-	-	-	-	-
16X/	4:06	4:10	4:18	4:24	-	-	-	-	-	-
16X	4:23	4:27	4:35	4:42	4:50	4:54	4:59	5:01	5:06	5:16
16X	4:43	4:47	4:55	5:02	5:10	5:14	5:20	5:23	5:28	5:38
16X	4:55	4:59	5:07	5:14	5:22	5:26	5:32	5:35	5:40	5:50
16X	5:12	5:16	5:24	5:31	5:39	5:43	5:49	5:52	5:57	6:07
16X	5:24	5:28	5:36	5:43	5:51	5:55	6:01	6:04	6:09	6:19
16X	5:36	5:40	5:48	5:55	6:03	6:07	6:13	6:16	6:21	6:31
16X	5:48	5:52	6:00	6:07	6:15	6:19	6:24	6:27	6:31	6:40
16X	6:06	6:10	6:18	6:25	6:33	6:37	6:42	6:45	6:49	6:58
16X	6:40	6:43	6:49	6:54	7:02	7:05	7:09	7:11	7:14	7:23
16X/	7:14	7:17	7:23	7:28	-	-	-	-	-	-

* *Trip times shown are approximate and are subject to adjustment by service operations managers due to traffic delays or other special circumstances.*
On four Federal holidays, Columbus Day, Veterans' Day, Martin L. King Day, and Presidents' Day, Metrobus will run on a Saturday supplemental schedule. On these holidays, the weekday trips will operate.

Designated Stops

Columbia Pike-Federal Triangle MetroExtra trips only serve the following stops:

Route 16X designated stops - Eastbound

- All stops from Culmore to Leesburg Pike & Payne St. (Baileys Crossroads Shopping Center)
- Columbia Pike & Carlin Springs Rd.
- Columbia Pike & Greenbrier St.
- Columbia Pike & Columbus St.
- Columbia Pike & Four Mile Run Dr.
- Columbia Pike & George Mason Dr.
- Columbia Pike & Oakland St.
- Columbia Pike & Glebe Rd.
- Columbia Pike & Walter Reed Dr.
- Columbia Pike & Barton St.
- Columbia Pike & Court House Rd.
- Columbia Pike & Orme St.
- Pentagon Transit Center
- All stops in D.C. (except Independence Ave. & 10th St., SW)

Route 16X designated stops - Westbound

- All stops in D.C. (except 7th St. & Constitution Ave., NW and Independence Ave. & 10th St. SW)
- Pentagon Transit Center
- Columbia Pike & Orme St.
- Columbia Pike & Court House Rd.
- Columbia Pike & Barton St.
- Columbia Pike & Walter Reed Dr.
- Columbia Pike & Glebe Rd.
- Columbia Pike & Oakland St.
- Columbia Pike & George Mason Dr.
- Columbia Pike & Buchanan St.
- Columbia Pike & Dinwiddie St.
- Columbia Pike & Greenbrier St.
- Columbia Pike & Carlin Springs Rd.
- All stops from Leesburg Pike & Payne St. (Baileys Crossroads Shopping Center) to Culmore

How to use this timetable

- ➤ Use the map to find the stops closest to where you will get on and off the bus.
- ➤ Select the schedule (Weekday, Saturday, Sunday) for when you will travel. Along the top of the schedule, find the stop at or nearest the point where you will get on the bus. Follow that column down to the time you want to leave.
- ➤ Use the same method to find the times the bus is scheduled to arrive at the stop where you will get off the bus.
- ➤ If the bus stop is not listed, use the time shown for the bus stop before it as the time to wait at the stop.
- ➤ The end-of-the-line or last stop is listed in ALL CAPS on the schedule.

Cómo Usar este Horario

- ➤ Use este mapa para localizar las paradas más cercanas a donde se subirá y bajará del autobús.
- ➤ Seleccione el horario (Entre semana, sábado, domingo) de cuando viajará. A lo largo de la parte superior del horario, localice la parada o el punto más cercano a la parada en la que se subirá al autobús. Siga esa columna hacia abajo hasta la hora en la que desee salir.
- ➤ Utilice el mismo método para localizar las horas en que el autobús está programado para llegar a la parada en donde desea bajarse del autobús.
- ➤ Si la parada del autobús no está listada use la hora que se muestra en la parada anterior como la hora de espera en la parada.
- ➤ El final de la ruta o la última parada del autobús aparece en letras MAYÚSCULAS en el horario.

English-Español Effective 6-30-13

16Y MetroExtra

Columbia Pike-Farragut Square Line
(with revised stop restrictions)

FASTER
Limited-Stop Service

Get more service on Columbia Pike
- ► Service as often as every 6-8 minutes.
- ► Weekdays 6-9 a.m. and 3:30-7:20 p.m.
- ► Limited stops in Virginia. Boarding restrictions in effect at D.C. stops. For local service on Columbia Pike, please use Metrobuses 16A,B,D,G,H,J.
- ► Same fare as a regular Metrobus.

Metro Extra Route 16Y serves the following locations:

- ● Four Mile Run Dr. & Columbia Pike (Barcroft)
- ● Columbia Pike & George Mason Dr.
- ● Columbia Pike & Oakland St.
- ● Columbia Pike & Glebe Rd.
- ● Columbia Pike & Walter Reed Dr.
- ● Columbia Pike & Barton St.
- ● Court House Rd. & Columbia Pike
- ● Court House Rd. & S. 5th/6th Sts.
- ● Court House Rd. & S. 2nd St. (Fort Myer)
- ● Washington Blvd. & N. Bryan St. (A.M.)
- ● Washington Blvd. & N. 3rd St. (P.M.)
- ● Arlington Blvd. & Pershing Dr.
- ● All stops in D.C. (Alighting only AM eastbound, Boarding only PM westbound)
- ● McPherson Square station

R08/19/13

www.wmata.com
Information Anytime 202-637-7000 TTY 202-638-3780

Washington Metropolitan Area Transit Authority

A District of Columbia, Maryland and Virginia Transit Partnership

16Y

Columbia Pike-Farragut Square Line

For route and schedule information
Call 202-637-7000
www.wmata.com

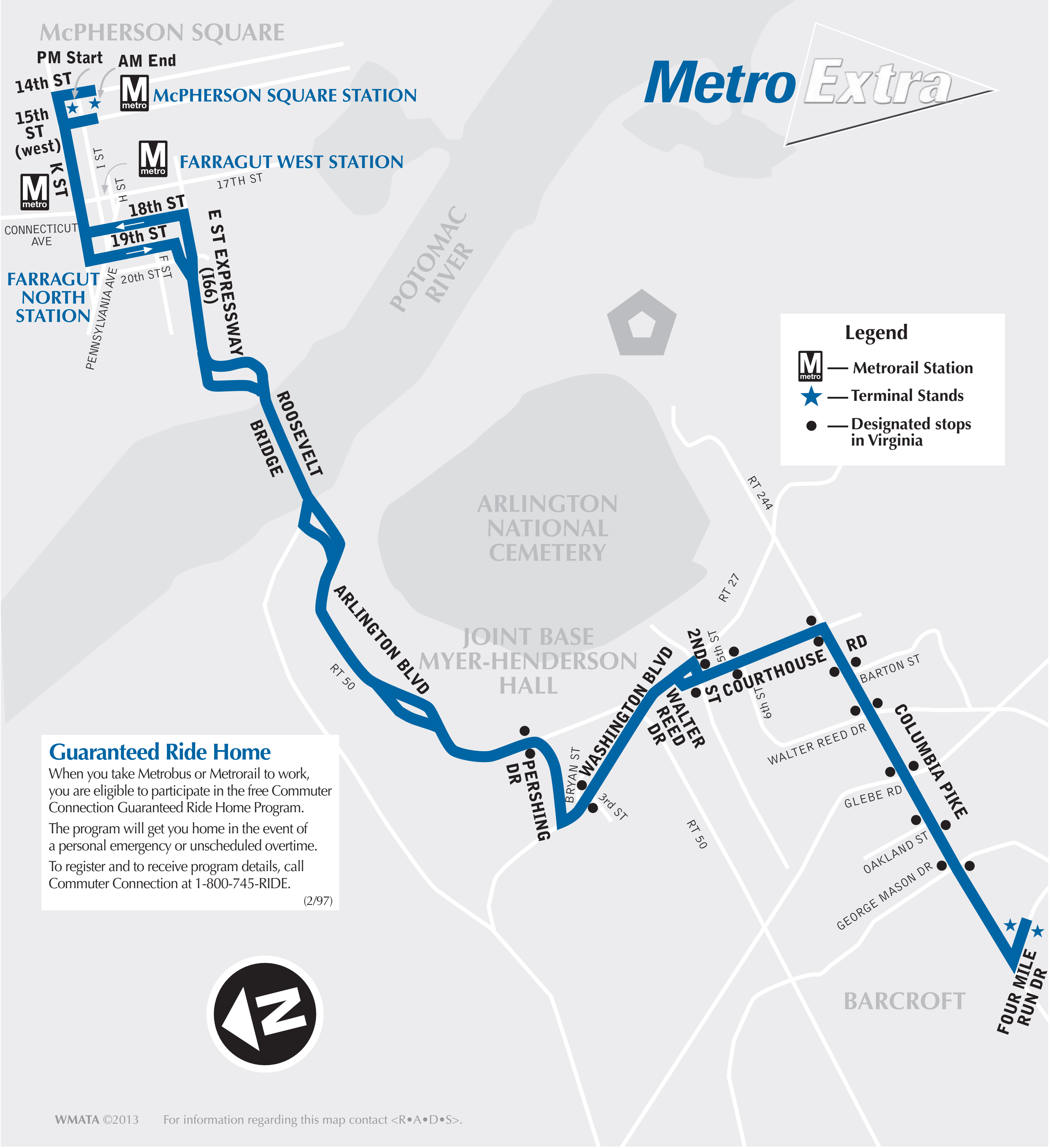
MetroExtra
McPHERSON SQUARE
PM Start
AM End
14th ST
15th ST (west)
McPHERSON SQUARE STATION
FARRAGUT WEST STATION
I ST
H ST
K ST
17TH ST
18th ST
19th ST
CONNECTICUT AVE
FARRAGUT NORTH STATION
PENNSYLVANIA AVE
20th ST
F ST
E ST EXPRESSWAY (I66)
POTOMAC RIVER
ROOSEVELT BRIDGE
ARLINGTON NATIONAL CEMETERY
RT 244
RT 27
ARLINGTON BLVD
RT 50
JOINT BASE MYER-HENDERSON HALL
PERSHING DR
BRYAN ST
3rd ST
WASHINGTON BLVD
WALTER REED DR
2ND ST
5th ST
6th ST
COURTHOUSE RD
BARTON ST
WALTER REED DR
COLUMBIA PIKE
GLEBE RD
OAKLAND ST
GEORGE MASON DR
RT 50
FOUR MILE RUN DR
BARCROFT

Legend

- M — Metrorail Station
- ★ — Terminal Stands
- ● — Designated stops in Virginia

Guaranteed Ride Home

When you take Metrobus or Metrorail to work, you are eligible to participate in the free Commuter Connection Guaranteed Ride Home Program.

The program will get you home in the event of a personal emergency or unscheduled overtime.

To register and to receive program details, call Commuter Connection at 1-800-745-RIDE.

(2/97)

WMATA ©2013 For information regarding this map contact <R•A•D•S>.

16Y
Columbia Pike-Farragut Square Line

Eastbound To McPherson Square Station

Monday thru Friday — Lunes a viernes

Route Number	Four Mile Run Dr. & Columbia Pike	Columbia Pike & George Mason Dr.	Columbia Pike & Walter Reed Dr.	Courthouse Rd. & South 2nd St.	18th St. & Pennsylvania Ave. NW	K & 17th Sts. NW (Farragut North & Farragut West)	14th & I Sts. NW (MCPHERSON SQ)
AM Service — Servicio matutino							
16Y	5:55	5:58	6:02	6:06	6:19	6:22	6:26
16Y	6:10	6:13	6:17	6:21	6:34	6:37	6:41
16Y	6:25	6:28	6:32	6:36	6:49	6:52	6:56
16Y	6:37	6:40	6:44	6:48	7:01	7:04	7:08
16Y	6:47	6:50	6:55	7:00	7:14	7:18	7:23
16Y	6:57	7:00	7:05	7:10	7:24	7:28	7:33
16Y	7:06	7:09	7:14	7:19	7:33	7:37	7:42
16Y	7:15	7:18	7:24	7:29	7:48	7:52	7:57
▼ Managers will schedule departures every 6-8 minutes until ▼							
16Y	8:40	8:43	8:49	8:54	9:13	9:17	9:22
16Y	8:50	8:53	8:59	9:04	9:23	9:27	9:32
16Y	9:00	9:03	9:09	9:14	9:33	9:37	9:42

On four Federal holidays, Columbus Day, Veterans' Day, Martin L. King Day, and Presidents' Day, Metrobus will run on a Saturday supplemental schedule.
On these holidays, this route will have no service.

Westbound To Barcroft

Monday thru Friday — Lunes a viernes

Route Number	K & 15th Sts. (W) NW (McPherson Sq)	K St. & Connecticut Ave. NW (Farragut North & Farragut West)	19th & F Sts. NW	Courthouse Rd. & South 2nd St.	Columbia Pike & Walter Reed Dr.	Columbia Pike & George Mason Dr.	Four Mile Run Dr. & Columbia Pike (BARCROFT)
PM Service — Servicio vespertino							
16Y	3:30	3:34	3:42	3:52	3:57	4:02	4:04
16Y	3:45	3:49	3:57	4:07	4:12	4:17	4:19
16Y	4:00	4:04	4:12	4:22	4:27	4:32	4:34
16Y	4:15	4:19	4:27	4:37	4:42	4:47	4:49
16Y	4:25	4:29	4:37	4:47	4:52	4:57	4:59
16Y	4:35	4:39	4:48	5:01	5:06	5:11	5:14
16Y	4:45	4:49	4:58	5:11	5:16	5:21	5:24
16Y	4:55	4:59	5:08	5:21	5:26	5:31	5:34
▼ Managers will schedule departures every 7-8 minutes until ▼							
16Y	6:10	6:14	6:20	6:32	6:36	6:41	6:44
16Y	6:20	6:24	6:30	6:42	6:46	6:51	6:54
16Y	6:30	6:34	6:40	6:52	6:56	7:01	7:04
16Y	6:45	6:49	6:55	7:07	7:11	7:16	7:19
16Y	7:00	7:04	7:10	7:22	7:26	7:31	7:34
16Y	7:20	7:24	7:30	7:42	7:46	7:51	7:54

On four Federal holidays, Columbus Day, Veterans' Day, Martin L. King Day, and Presidents' Day, Metrobus will run on a Saturday supplemental schedule.
On these holidays, this route will have no service.

Designated Stops

Columbia Pike-Farragut Square MetroExtra trips only serve the following stops:

Route 16Y designated stops - Eastbound

- Four Mile Run Dr. & Columbia Pike (Barcroft)
- Columbia Pike & George Mason Dr.
- Columbia Pike & Oakland St.
- Columbia Pike & Glebe Rd.
- Columbia Pike & Walter Reed Dr.
- Columbia Pike & Barton St.
- Court House Rd. & Columbia Pike
- Court House Rd. & S. 5th St.
- Court House Rd. & S. 2nd St.
- Washington Blvd. & N. Bryan St.
- Arlington Blvd. & Pershing Dr.
- All stops in D.C. (Alighting only)

Route 16Y designated stops - Westbound

- All stops in D.C. (Boarding only)
- Arlington Blvd. & Pershing Dr.
- Washington Blvd. & N. 3rd St.
- Court House Rd. & S. 2nd St.
- Court House Rd. & S. 6th St.
- Court House Rd. & Columbia Pike
- Columbia Pike & Barton St.
- Columbia Pike & Walter Reed Dr.
- Columbia Pike & Glebe Rd.
- Columbia Pike & Oakland St.
- Columbia Pike & George Mason Dr.
- Four Mile Run Dr. & Columbia Pike (Barcroft)

Effective as of September 30, 1996
Reprinted December 1997

17A,B,F,M- Kings Park Line
17G,H,K,L- Kings Park Express Line

---

between
Pentagon station
Landmark(17A,B)
North Springfield(17B,M)
Kings Park(17A,B,F,G,H,K,L)
Burke(17L)
Kings Park West(17A,B,F,G,H,K,L)
Burke Centre VRE Station(17B,L)
Burke Centre Park & Ride Lot(17B,L)
George Mason University(17AG)

♿ - Designated trips operated with wheelchair lift-equipped buses.

5119
Welcome Aboard
metro

Washington Metropolitan Area Transit Authority
600 Fifth Street, N.W., Washington, D.C. 20001
INFORMATION: 202/637-7000 (TDD 202/638-3780)
http://www.wmata.com

✱ — Service provided by Fairfax Connector. For Fairfax Connector information call [illegible]

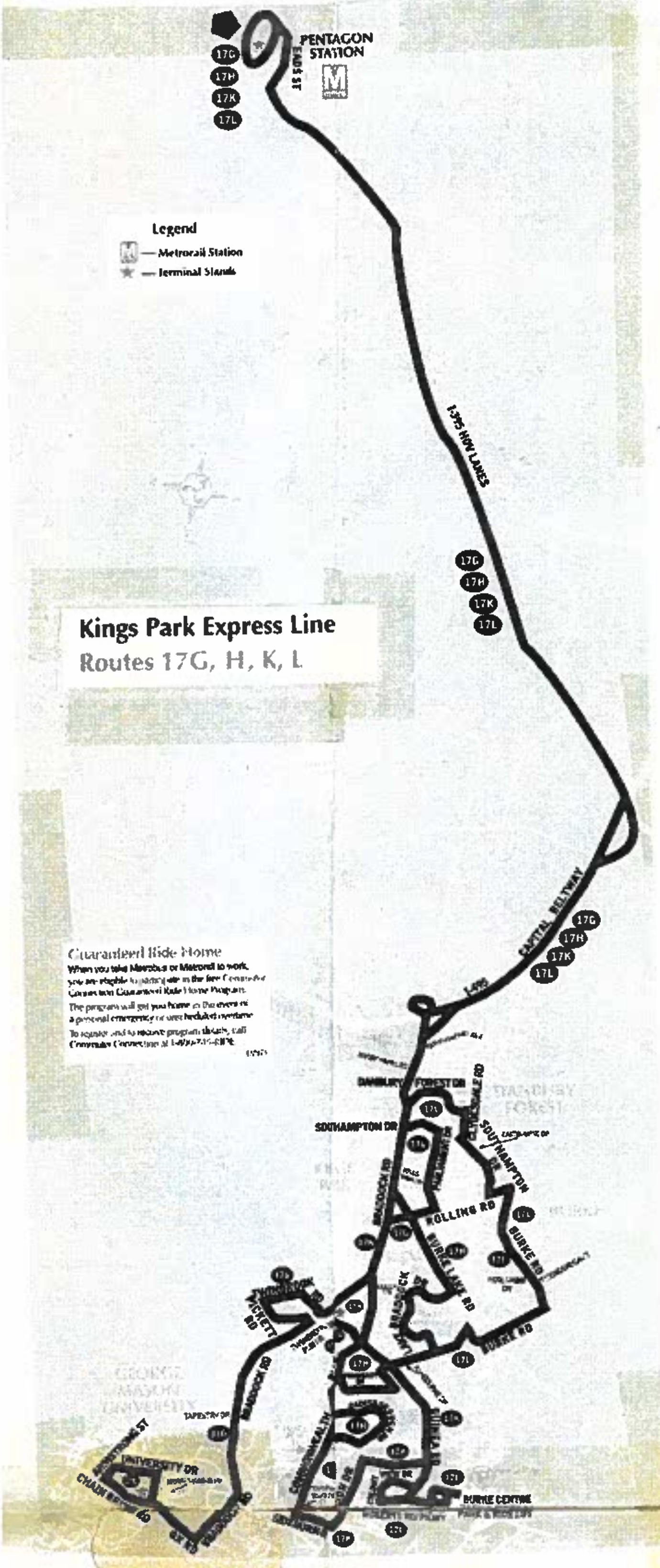

Kings Park Express Line

Routes 17G, H, K, L

PENTAGON STATION
EADS ST
17G
17H
17K
17L
Legend
M — Metrorail Station
★ — Terminal Stands
I-395 HOV LANES
CAPITAL BELTWAY
I-495
DANBURY FOREST DR
SOUTHAMPTON DR
BRADDOCK RD
ROLLING RD
BURKE LAKE RD
BURKE RD
LAKE BRADDOCK DR
TWINBROOK RD
PICKETT RD
COMMONWEALTH BLVD
SIDEBURN RD
BURKE CENTRE PARK & RIDE LOT
UNIVERSITY DR
ARMSTRONG ST
CHAIN BRIDGE RD
OX RD
GEORGE MASON UNIVERSITY
KINGS PARK
BURKE

Guaranteed Ride Home

When you take Metrobus or Metrorail to work, you are eligible to participate in the free Commuter Connection Guaranteed Ride Home Program.

The program will get you home in the event of a personal emergency or unscheduled overtime.

To register and to receive program details, call Commuter Connections at 1-800-745-RIDE.

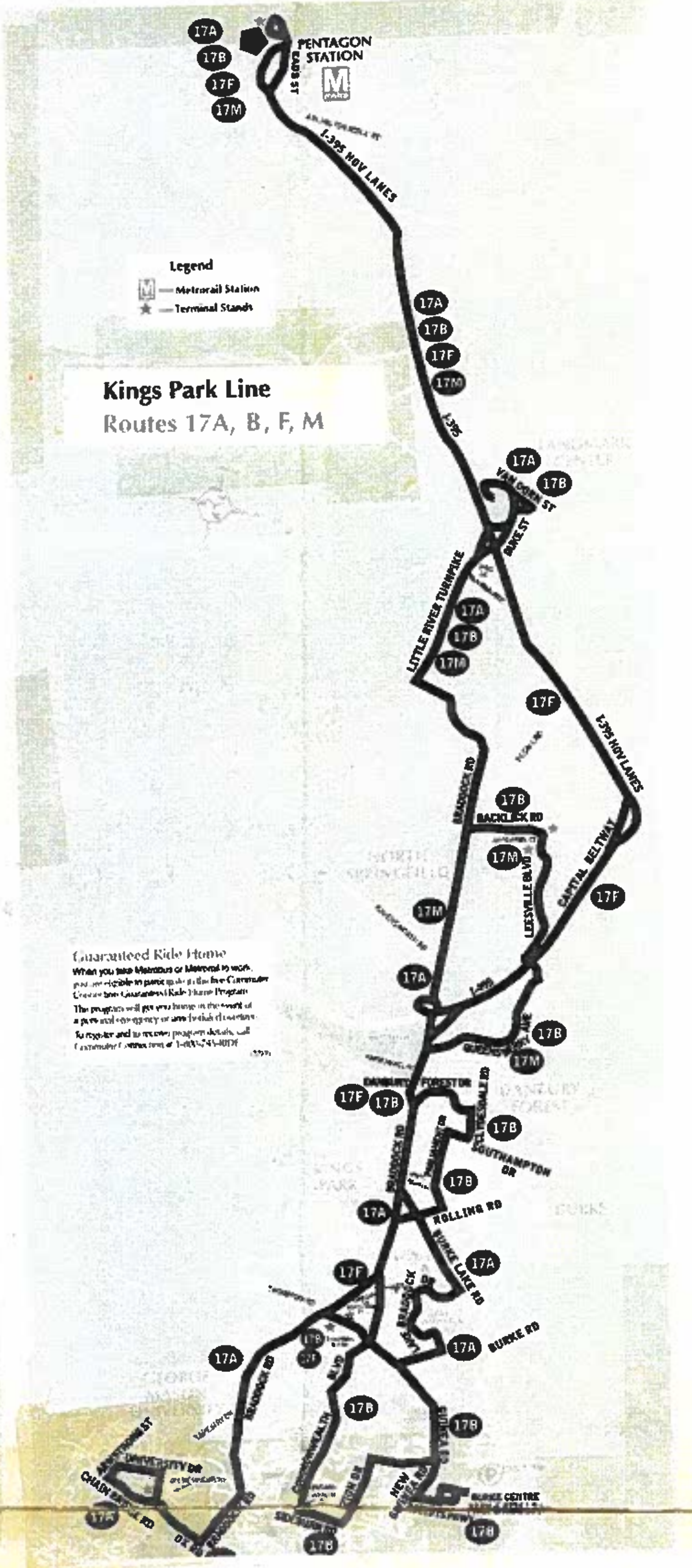

Kings Park Line

Routes 17A, B, F, M

PENTAGON STATION
EADS ST
17A
17B
17F
17M
I-395 HOV LANES
Legend
M — Metrorail Station
★ — Terminal Stands
I-395
VAN DORN ST
BAKE ST
LITTLE RIVER TURNPIKE
BRADDOCK RD
BACKLICK RD
LEESVILLE BLVD
CAPITAL BELTWAY
NORTH SPRINGFIELD
I-495
DANBURY FOREST DR
SOUTHAMPTON DR
ROLLING RD
BURKE LAKE RD
BURKE RD
LAKE BRADDOCK DR
COMMONWEALTH BLVD
NEW GUINEA RD
BURKE CENTRE PARK & RIDE LOT
SIDEBURN RD
UNIVERSITY DR
ARMSTRONG ST
CHAIN BRIDGE RD
OX RD
GEORGE MASON UNIVERSITY
KINGS PARK
BURKE

Guaranteed Ride Home

When you take Metrobus or Metrorail to work, you are eligible to participate in the free Commuter Connection Guaranteed Ride Home Program.

The program will get you home in the event of a personal emergency or unscheduled overtime.

To register and to receive program details, call Commuter Connections at 1-800-745-RIDE.

Kings Park Express Line

Monday thru Friday Northbound

Lunes a viernes hacia el norte

Route Number	University Dr. & Geo. Mason Blvd. (George Mason University)	Braddock Rd. & Tapestry Dr.	Pickett & Braddock Rds.	Twinbrook Rd. & Twinbrook Run Dr.	Colony View & Colony Park Drs.	Burke Centre Park & Ride Lot/ VRE Station	Gainsborough Dr. (E.) & Commonwealth Blvd.	Commonwealth Blvd. & Commonwealth Ct.	Burke Rd. & Ashbourn Dr.	Guinea Rd. & Olley La.	Burke Lake & Rolling Rds.	Parliament & Kings Park Drs.	Clydesdale Rd. & Eastbourne Dr.	Braddock & Inverchapel Rds.	PENTAGON Ⓜ
AM Service — Servicio matutino															
17H	-	-	-	5:20	-	-	5:26	-	5:36	-	5:44	-	-	5:49	6:09
17H	-	-	-	5:45	-	-	5:51	-	6:01	-	6:09	-	-	6:14	6:34
17G	5:57	6:03	6:08	-	-	-	-	-	-	-	-	6:18	-	6:23	6:43
17L	-	-	-	5:54	6:00	6:05	-	-	6:10	-	-	-	6:22	6:30	6:50
17H	-	-	-	6:07	-	-	6:13	-	6:23	-	6:31	-	-	6:36	6:56
17K	-	-	-	6:18	-	-	-	6:27	-	6:35	-	-	-	6:43	7:03
17G	6:23	6:29	6:34	-	-	-	-	-	-	-	-	6:44	-	6:49	7:09
17H	-	-	-	6:25	-	-	6:31	-	6:41	-	6:49	-	-	6:54	7:14
17K	-	-	-	6:30	-	-	-	6:39	-	6:50	-	-	-	6:59	7:20
17L	-	-	-	6:24	6:31	6:36	-	-	6:42	-	-	-	6:55	7:04	7:25
17G	6:38	6:46	6:51	-	-	-	-	-	-	-	-	7:03	-	7:09	7:30
17H	-	-	-	6:45	-	-	6:51	-	7:00	-	7:08	-	-	7:14	7:35
17K	-	-	-	6:50	-	-	-	6:59	-	7:10	-	-	-	7:19	7:40
17G	6:54	7:02	7:07	-	-	-	-	-	-	-	-	7:19	-	7:25	7:46
17L	-	-	-	6:51	6:58	7:03	-	-	7:09	-	-	-	7:22	7:31	7:52
17K	-	-	-	7:08	-	-	-	7:18	-	7:28	-	-	-	7:37	7:56
17H	-	-	-	7:14	-	-	7:20	-	7:29	-	7:37	-	-	7:42	8:01
17G	7:16	7:24	7:29	-	-	-	-	-	-	-	-	7:41	-	7:47	8:06
17L	-	-	-	7:13	7:20	7:25	-	-	7:31	-	-	-	7:44	7:52	8:11
17H	-	-	-	7:30	-	-	7:36	-	7:45	-	7:53	-	-	7:58	8:17
17K	-	-	-	7:35	-	-	-	7:45	-	7:55	-	-	-	8:04	8:23
17L	-	-	-	7:30	7:37	7:42	-	-	7:48	-	-	-	8:01	8:09	8:28
17G	7:43	7:51	7:56	-	-	-	-	-	-	-	-	8:08	-	8:14	8:33
17H	-	-	-	7:55	-	-	8:00	-	8:08	-	8:15	-	-	8:20	8:38
17H	-	-	-	8:15	-	-	8:20	-	8:28	-	8:35	-	-	8:40	8:58

Kings Park Express Line

Monday thru Friday Southbound

Lunes a viernes hacia el sur

Route Number	Pentagon Ⓜ	Braddock & Inverchapel Rds.	Clydesdale Rd. & Southampton Dr.	Parliament & Kings Park Drs.	Burke Lake & Rolling Rds.	Guinea Rd. & Harford La.	Burke Rd. & Ashbourn Dr.	Commonwealth Blvd. & Commonwealth Ct.	Gainsborough Dr. (E) & Commonwealth Blvd.	Burke Centre Park & Ride Lot/ VRE Station	Roberts & New Guinea Rds.	Twinbrook Rd. & Heatherwood Ct. (KINGS PARK WEST)	Pickett & Braddock Rds.	Braddock Rd. & Tapestry Dr.	University Dr. & Geo. Mason Blvd. (GEORGE MASON UNIVERSITY)
PM Service — Servicio vespertino															
17G	3:55	4:14	-	4:20	-	-	-	-	-	-	-	-	4:31	4:35	4:45
17H	4:05	4:24	-	-	4:31	-	4:37	-	4:43	-	-	4:51	-	-	-
17G	4:18	4:37	-	4:43	-	-	-	-	-	-	-	-	4:54	4:58	5:08
17K	4:26	4:45	-	-	-	4:54	-	5:06	-	-	-	5:14	-	-	-
17H	4:33	4:52	-	-	4:59	-	5:05	-	5:11	-	-	5:19	-	-	-
17L	4:36	4:55	5:01	-	-	-	5:11	-	-	5:17	5:22	5:28	-	-	-
17G	4:39	4:58	-	5:04	-	-	-	-	-	-	-	-	5:15	5:19	5:29
17K	4:45	5:05	-	-	-	5:14	-	5:29	-	-	-	5:38	-	-	-
17H	4:51	5:11	-	-	5:18	-	5:28	-	5:35	-	-	5:43	-	-	-
17L	4:53	5:13	5:20	-	-	-	5:32	-	-	5:38	5:43	5:50	-	-	-
17G	4:57	5:17	-	5:24	-	-	-	-	-	-	-	-	5:37	5:42	5:50
17K	5:03	5:23	-	-	-	5:32	-	5:47	-	-	-	5:56	-	-	-
17H	5:08	5:28	-	-	5:35	-	5:45	-	5:52	-	-	6:00	-	-	-
17G	5:11	5:31	-	5:38	-	-	-	-	-	-	-	-	5:51	5:56	6:04
17L	5:16	5:36	5:43	-	-	-	5:55	-	-	6:01	6:06	6:13	-	-	-
17K	5:18	5:38	-	-	-	5:47	-	6:02	-	-	-	6:11	-	-	-
17H	5:25	5:45	-	-	5:52	-	6:02	-	6:09	-	-	6:17	-	-	-
17G	5:27	5:47	-	5:54	-	-	-	-	-	-	-	-	6:07	6:12	6:20
17K	5:33	5:53	-	-	-	6:02	-	6:15	-	-	-	6:24	-	-	-
17L	5:35	5:55	6:04	-	-	-	6:17	-	-	6:23	6:28	6:35	-	-	-
17H	5:43	6:03	-	-	6:10	-	6:19	-	6:26	-	-	6:34	-	-	-
17G	5:45	6:05	-	6:11	-	-	-	-	-	-	-	-	6:22	6:26	6:34
17K	5:50	6:10	-	-	-	6:19	-	6:32	-	-	-	6:41	-	-	-
17L	5:57	6:17	6:26	-	-	-	6:39	-	-	6:45	6:50	6:57	-	-	-
17H	5:58	6:18	-	-	6:25	-	6:34	-	6:41	-	-	6:49	-	-	-
17G	6:05	6:25	-	6:30	-	-	-	-	-	-	-	-	6:40	6:44	6:51
17K	6:10	6:30	-	-	-	6:37	-	6:48	-	-	-	6:55	-	-	-
17G	6:25	6:45	-	6:50	-	-	-	-	-	-	-	-	7:00	7:04	7:11
17L	6:27	6:47	6:56	-	-	-	7:07	-	-	7:12	7:17	7:23	-	-	-
17H	6:30	6:50	-	-	6:56	-	7:02	-	7:08	-	-	7:16	-	-	-
17K	6:35	6:55	-	-	-	7:02	-	7:13	-	-	-	7:20	-	-	-
17G	6:46	7:05	-	7:10	-	-	-	-	-	-	-	-	7:20	7:24	7:31

17

A, B, F, M – Kings Park Line
G,H,K,L– Kings Park Express Line

Kings Park Line

Monday thru Friday Northbound

Lunes a viernes hacia el norte

Route Number	University Dr. & Geo. Mason Blvd. (George Mason University)	Braddock Rd. & Tapestry Dr.	Twinbrook Rd. & Twinbrook Run Dr.	Twinbrook Rd. & Heathwood Ct.	Burke Centre Park & Ride Lot	Commonwealth Blvd. & Commonwealth Ct.	Guinea Rd. & Olley La.	Burke Lake & Rolling Rds.	Clydesdale Rd. & Eastbourne Dr.	Braddock & Inverchapel Rds.	Leesville Blvd. & Appomatox Ct.	Braddock & Ravensworth Rds.	Rt. 236 & Braddock Rd.	Landmark Center	PENTAGON M
AM Service — Servicio matutino															
17M	-	-	-	-	-	-	-	-	-	-	6:00	6:12	6:21	-	6:40
17M	-	-	-	-	-	-	-	-	-	-	6:25	6:37	6:46	-	7:05
17M	-	-	-	-	-	-	-	-	-	-	6:50	7:02	7:12	-	7:31
17M	-	-	-	-	-	-	-	-	-	-	7:15	7:27	7:37	-	7:56
17M	-	-	-	-	-	-	-	-	-	-	7:40	7:52	8:01	-	8:21
17M	-	-	-	-	-	-	-	-	-	-	8:05	8:17	8:26	-	8:41
17A	8:05	8:11	8:15	-	-	-	-	8:25	-	8:30	-	8:33	8:40	8:50	9:05
17B	-	-	8:30	-	8:35	8:41	8:47	-	8:54	8:58	9:04	-	9:10	9:20	9:35
17A	9:00	9:06	9:10	-	-	-	-	9:20	-	9:25	-	9:28	9:35	9:45	10:00
17B	-	-	9:11	-	9:16	9:22	9:28	-	9:35	9:39	9:45	-	9:51	10:01	10:16
306*	9:50	9:55	9:58	-	-	-	-	10:05	-	10:09	-	10:12	10:17	10:27	10:41
306*	10:50	10:55	10:58	-	-	-	-	11:05	-	11:09	-	11:12	11:17	11:27	11:41
306*	11:50	11:55	11:58	-	-	-	-	12:05	-	12:09	-	12:12	12:17	12:27	12:41
PM Service — Servicio vespertino															
306*	12:50	12:55	12:58	-	-	-	-	1:05	-	1:09	-	1:12	1:17	1:27	1:41
306*	1:55	2:01	2:04	-	-	-	-	2:12	-	2:17	-	2:20	2:27	2:37	2:51
306*	3:00	3:06	3:09	-	-	-	-	3:17	-	3:22	-	3:25	3:32	3:42	3:56
17F	-	-	-	3:36	-	-	-	-	-	3:48	-	-	-	-	4:06
17F	-	-	-	4:36	-	-	-	-	-	4:48	-	-	-	-	5:06
17A	4:09	4:16	4:20	-	-	-	-	4:30	-	4:34	-	4:37	4:45	4:56	5:12
17F	-	-	-	4:56	-	-	-	-	-	5:08	-	-	-	-	5:26
17F	-	-	-	5:19	-	-	-	-	-	5:31	-	-	-	-	5:49
17A	4:54	5:01	5:05	-	-	-	-	5:15	-	5:19	-	5:22	5:30	5:41	5:57
17F	-	-	-	5:48	-	-	-	-	-	6:00	-	-	-	-	6:18
17A	5:39	5:46	5:50	-	-	-	-	6:00	-	6:04	-	6:07	6:15	6:26	6:42
17A	6:45	6:52	6:56	-	-	-	-	7:06	-	7:11	-	7:14	7:20	7:29	7:43
17A	7:45	7:52	7:56	-	-	-	-	8:06	-	8:11	-	8:14	8:20	8:29	8:43
17A	8:58	9:05	9:09	-	-	-	-	9:18	-	9:21	-	9:23	9:28	9:36	9:50

Kings Park Line

Monday thru Friday Southbound

Lunes a viernes hacia el sur

Route Number	Pentagon M	Landmark Center	Braddock Rd. & Irvin Ct.	Braddock & Ravensworth Rds.	Leesville Blvd. & Appomatox Ct. (NORTH SPRINGFIELD)	Braddock & Inverchapel Rds.	Clydesdale Rd. & Southampton Dr.	Burke Lake & Rolling Rds.	Guinea Rd. & Harford La.	Burke Centre Park & Ride Lot	Commonwealth Blvd. & Commonwealth Ct.	Twinbrook Rd. & Heathwood Ct. (KINGS PARK WEST)	Twinbrook Rd. & Twinbrook Run Dr. (KINGS PARK WEST)	Braddock Rd. & Tapestry Dr.	University Dr. & Geo. Mason Blvd. (GEORGE MASON UNIVERSITY)
AM Service — Servicio matutino															
17F	6:20	-	-	-	-	6:38	-	-	-	-	-	-	6:46	-	-
17A	6:50	7:06	7:17	7:23	-	7:26	-	7:31	-	-	-	7:40	-	7:44	7:52
17F	7:00	-	-	-	-	7:18	-	-	-	-	-	-	7:26	-	-
17A	7:20	7:36	7:47	7:53	-	7:56	-	8:01	-	-	-	8:10	-	8:14	8:22
17F	7:20	-	-	-	-	7:38	-	-	-	-	-	-	7:46	-	-
17F	7:40	-	-	-	-	7:58	-	-	-	-	-	-	8:06	-	-
17A	7:50	8:06	8:17	8:23	-	8:26	-	8:31	-	-	-	8:40	-	8:44	8:52
17F	8:00	-	-	-	-	8:18	-	-	-	-	-	-	8:26	-	-
17F	8:40	-	-	-	-	8:58	-	-	-	-	-	-	9:06	-	-
306*	8:50	9:03	9:13	9:18	-	9:21	-	9:25	-	-	-	9:32	-	9:36	9:44
306*	9:50	10:03	10:13	10:18	-	10:21	-	10:25	-	-	-	10:32	-	10:36	10:44
306*	10:50	11:03	11:13	11:18	-	11:21	-	11:25	-	-	-	11:32	-	11:36	11:44
306*	11:50	12:03	12:13	12:18	-	12:21	-	12:25	-	-	-	12:32	-	12:36	12:44
PM Service — Servicio vespertino															
306*	12.50	1:04	1:14	1:20	-	1:23	-	1:27	-	-	-	1:35	-	1:39	1:47
306*	1:50	2:04	2:14	2:20	-	2:23	-	2:27	-	-	-	2:35	-	2:39	2:47
17B	2:20	2:36	2:47	-	2:54	3:02	3:06	-	3:13	3:19	3:25	3:31	-	-	-
17A	2:55	3:11	3:22	3:28	-	3:31	-	3:37	-	-	-	3:46	-	3:50	3:58
17B	3:20	3:36	3:47	-	3:54	4:02	4:06	-	4:13	4:19	4:25	4:31	-	-	-
17M	4:00	-	4:17	4:24	4:36	-	-	-	-	-	-	-	-	-	-
17M	4:25	-	4:42	4:49	5:01	-	-	-	-	-	-	-	-	-	-
17M	4:50	-	5:09	5:18	5:30	-	-	-	-	-	-	-	-	-	-
17M	5:15	-	5:34	5:43	5:55	-	-	-	-	-	-	-	-	-	-
17M	5:40	-	6:00	6:08	6:20	-	-	-	-	-	-	-	-	-	-
17M	6:05	-	6:22	6:30	6:42	-	-	-	-	-	-	-	-	-	-
17M	6:30	-	6:47	6:55	7:07	-	-	-	-	-	-	-	-	-	-
17M	6:55	-	7:11	7:17	7:28	-	-	-	-	-	-	-	-	-	-
17B	7:30	7:48	7:57	-	8:05	8:13	8:18	-	8:24	8:29	8:34	8:39	-	-	-
17A	7:55	8:13	8:22	8:28	-	8:30	-	8:35	-	-	-	8:43	-	8:47	8:54
17B	8:25	8:43	8:52	-	9:00	9:08	9:13	-	9:19	9:24	9:29	9:34	-	-	-
17A	9:00	9:15	9:24	9:29	-	9:31	-	9:36	-	-	-	9:44	-	9:48	9:54
17A	10:05	10:20	10:29	10:34	-	10:36	-	10:41	-	-	-	10:49	-	10:53	10:59

Effective as of September 30, 1996
Reprinted December 1997

18E,F- Springfield Line
18G,H,J- Orange Hunt Line
18P,R,S- Burke Centre Line

between
Burke Centre (18P,R,S)
Rolling Valley Mall Park & Ride Lot (18G,J,P,R,S)
Orange Hunt(18H)
Gambrill Rd. Park & Ride Lot(18R)
West Springfield(18G,H,J,P,S)
Springfield(18E,F,G,H,J,P,S)
Landmark(18F)
Franconia-Springfield station(18R,S)
Pentagon station(18E,F,G,H,J)

♿ – Designated trips operated with wheelchair lift-equipped buses.

5119
Welcome Aboard
metro

Washington Metropolitan Area Transit Authority
600 Fifth Street, N.W., Washington, D.C. 20001
INFORMATION: 202/637-7000 (TDD 202/638-3780)
http://www.wmata.com

How to use this timetable

- Use the map to find the stops closest to where you will get on and off the bus.
- Select the schedule (Weekday, Saturday, Sunday) for when you will travel. Along the top of the schedule, find the stop at or nearest the point where you will get on the bus. Follow that column down to the time you want to leave.
- Use the same method to find the times the bus is scheduled to arrive at the stop where you will get off the bus.
- If the bus stop is not listed, use the time shown for the bus stop before it as the time to wait at the stop.
- The end-of-the-line or last stop is listed in ALL CAPS on the schedule.

Cómo Usar este Horario

- Use este mapa para localizar las paradas más cercanas a donde se subirá y bajará del autobús.
- Seleccione el horario (Entre semana, sábado, domingo) de cuando viajará. A lo largo de la parte superior del horario, localice la parada o el punto más cercano a la parada en la que se subirá al autobús. Siga esa columna hacia abajo hasta la hora en la que desee salir.
- Utilice el mismo método para localizar las horas en que el autobús está programado para llegar a la parada en donde desea bajarse del autobús.
- Si la parada del autobús no está listada use la hora que se muestra en la parada anterior como la hora de espera en la parada.
- El final de la ruta o la última parada del autobús aparece en letras MAYÚSCULAS en el horario.

English-Español

METROBUS - VA

18

E, F – Springfield Line
G, H, J – Orange Hunt Line
P, R, S – Burke Centre Line

18R,S Special $1.00 fare
18E,G,H,P $3.00 Express

Serves these locations-
Brinda servicio a estas ubicaciones

Burke Centre (18P,R,S)
Rolling Valley Mall Park & Ride Lot (18G,J,P,R,S)
Orange Hunt (18H)
South Run (18R)
Shannon Station (18G)
Gambrill Rd. Park & Ride Lot (18R)
West Springfield (18G,H,J,P,S)
Springfield (18E,F,G,H,J,P,S)
Bren Mar Park (18E,F)
Landmark (18F)
Franconia-Springfield station (18R,S)
Pentagon station (18E,F,G,H,J,P)

Schedule 6-26-05

INFORMATION ANYTIME 202-637-7000

metro opens doors

TTY 202-638-3780

MetroOpensDoors.com

Washington
Metropolitan Area
Transit Authority

A District of Columbia,
Maryland and Virginia
Transit Partnership

Springfield Line—Routes 18E, F
Orange Hunt Line—Routes 18G, H, J

For route and schedule information
Call 202-637-7000
www.metroopensdoors.com

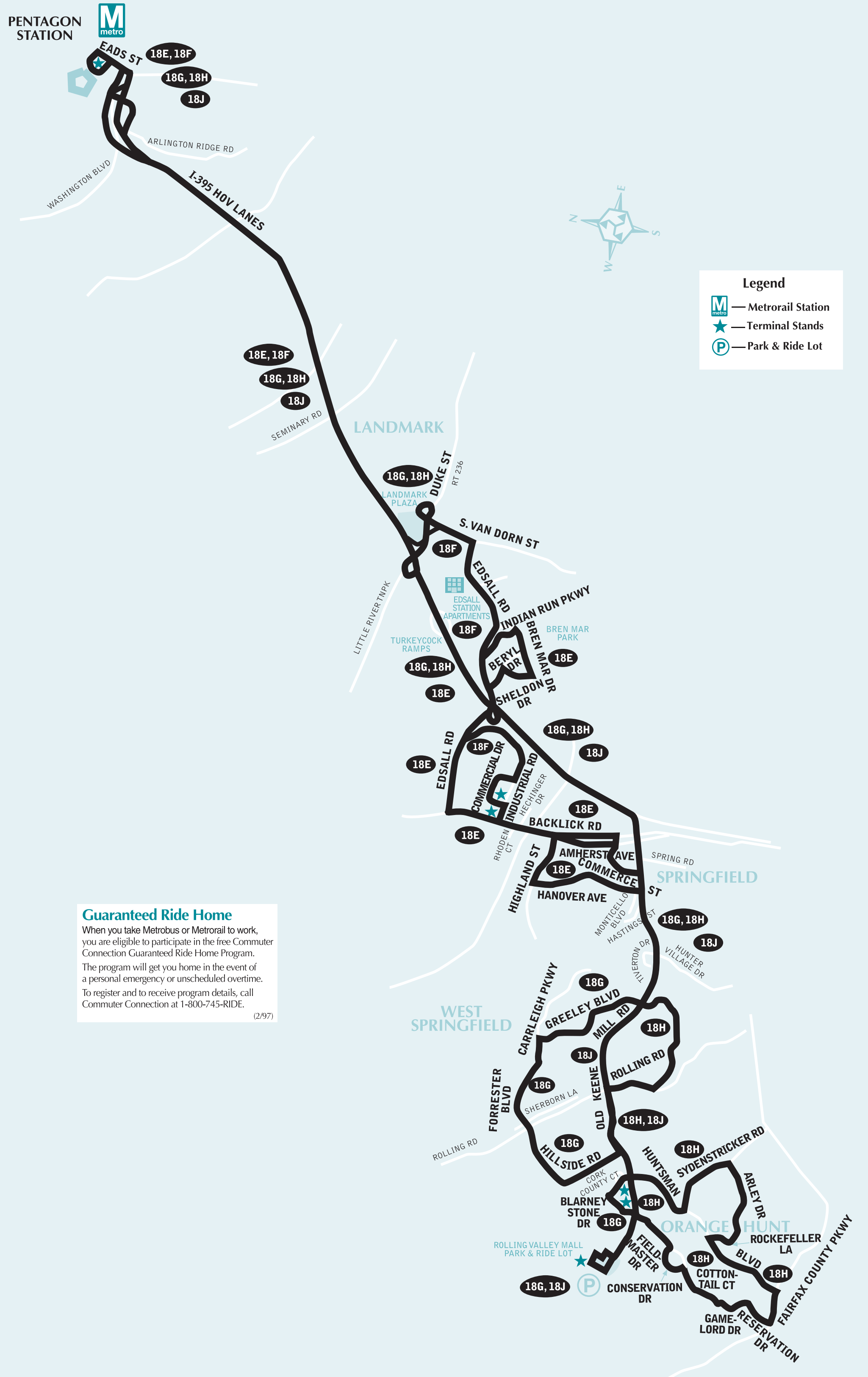

PENTAGON STATION
EADS ST
18E, 18F
18G, 18H
18J
ARLINGTON RIDGE RD
WASHINGTON BLVD
I-395 HOV LANES
N
E
S
W
SEMINARY RD
LANDMARK
18G, 18H
LANDMARK PLAZA
DUKE ST
RT 236
S. VAN DORN ST
18F
EDSALL RD
EDSALL STATION APARTMENTS
LITTLE RIVER TNPK
INDIAN RUN PKWY
BREN MAR PARK
TURKEYCOCK RAMPS
BERYL DR
BREN MAR DR
SHELDON DR
18E
EDSALL RD
COMMERCIAL DR
INDUSTRIAL RD
HECHINGER DR
RHODEN CT
BACKLICK RD
AMHERST AVE
COMMERCE ST
HANOVER AVE
HIGHLAND ST
SPRING RD
SPRINGFIELD
MONTICELLO BLVD
HASTINGS ST
TIVERTON DR
HUNTER VILLAGE DR
WEST SPRINGFIELD
CARRLEIGH PKWY
GREELEY BLVD
MILL RD
ROLLING RD
OLD KEENE
SHERBORN LA
FORRESTER BLVD
ROLLING RD
HILLSIDE RD
18H, 18J
CORK COUNTY CT
BLARNEY STONE DR
HUNTSMAN
SYDENSTRICKER RD
ARLEY DR
ORANGE HUNT
ROCKEFELLER LA
BLVD
FAIRFAX COUNTY PKWY
ROLLING VALLEY MALL PARK & RIDE LOT
18G, 18J
FIELDMASTER DR
CONSERVATION DR
COTTONTAIL CT
GAMELORD DR
RESERVATION DR

Legend
M — Metrorail Station
★ — Terminal Stands
Ⓟ — Park & Ride Lot

Guaranteed Ride Home

When you take Metrobus or Metrorail to work, you are eligible to participate in the free Commuter Connection Guaranteed Ride Home Program.

The program will get you home in the event of a personal emergency or unscheduled overtime.

To register and to receive program details, call Commuter Connection at 1-800-745-RIDE.

(2/97)

WMATA ©2003 For information regarding this map contact <R•A•D•S>.

Burke Centre Line

Routes 18P, R, S

For route and schedule information
Call 202-637-7000
www.metroopensdoors.com

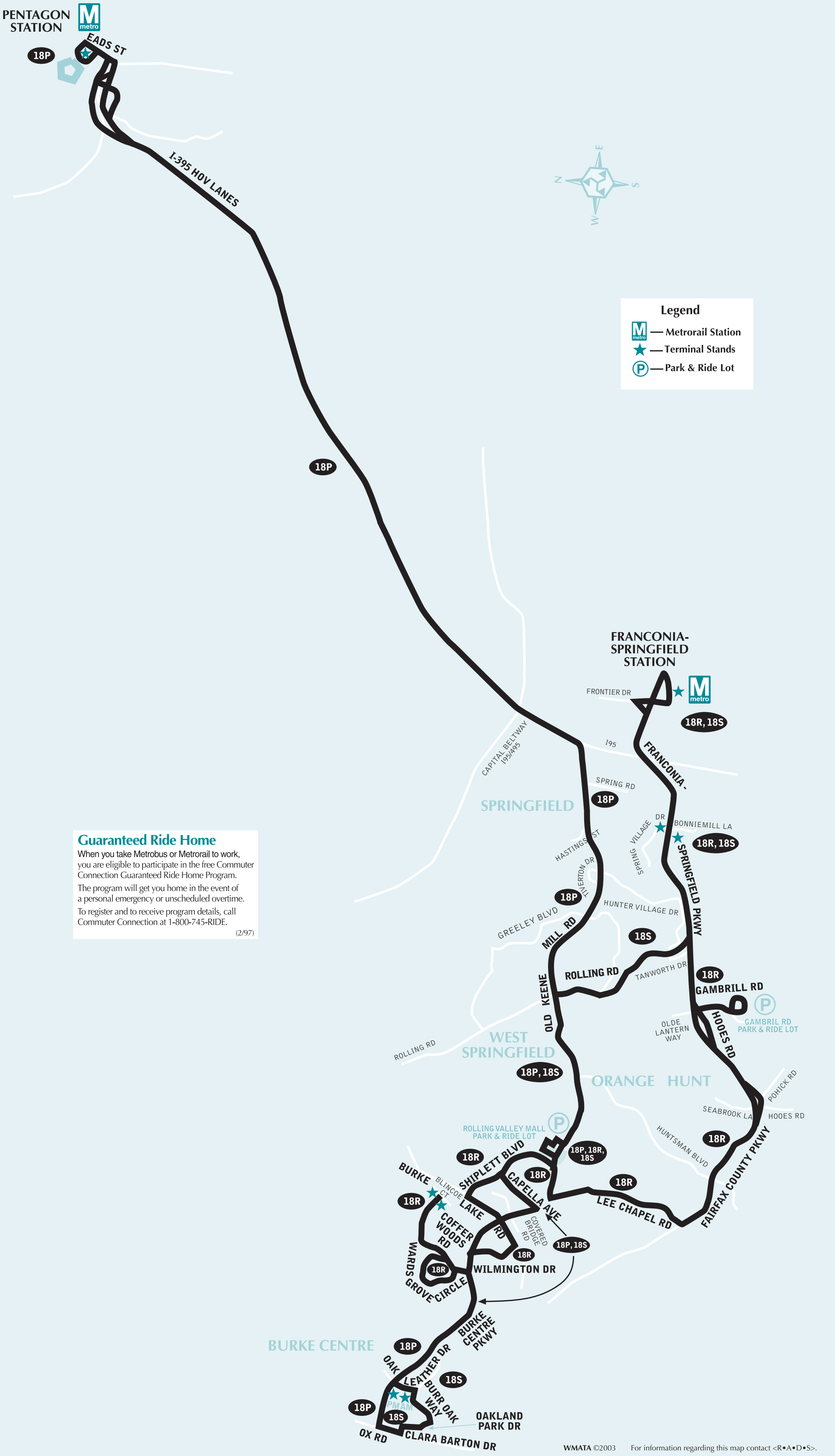
PENTAGON STATION
metro
EADS ST
18P
I-395 HOV LANES
N
E
S
W
18P
FRANCONIA-SPRINGFIELD STATION
FRONTIER DR
metro
18R, 18S
CAPITAL BELTWAY I95/495
I95
FRANCONIA-
SPRING RD
SPRINGFIELD
18P
SPRING VILLAGE DR
BONNIEMILL LA
18R, 18S
HASTINGS ST
TIVERTON DR
SPRINGFIELD PKWY
18P
HUNTER VILLAGE DR
GREELEY BLVD
MILL RD
18S
ROLLING RD
TANWORTH DR
18R
GAMBRILL RD
GAMBRIL RD PARK & RIDE LOT
OLD KEENE
OLDE LANTERN WAY
HOOES RD
ROLLING RD
WEST SPRINGFIELD
18P, 18S
ORANGE HUNT
POHICK RD
SEABROOK LA
HOOES RD
HUNTSMAN BLVD
18R
FAIRFAX COUNTY PKWY
ROLLING VALLEY MALL PARK & RIDE LOT
18P, 18R, 18S
18R
SHIPLETT BLVD
18R
CAPELLA AVE
18R
LEE CHAPEL RD
BURKE LAKE RD
BLINCOE CT
18R
COFFER WOODS RD
COVERED BRIDGE RD
18P, 18S
18R
WARDS GROVE CIRCLE
18R
WILMINGTON DR
BURKE CENTRE
BURKE CENTRE PKWY
18P
OAK LEATHER DR
18S
BURR OAK WAY
PM
AM
18P
18S
OAKLAND PARK DR
OX RD
CLARA BARTON DR

Legend

- M metro — Metrorail Station
- ★ — Terminal Stands
- Ⓟ — Park & Ride Lot

Guaranteed Ride Home

When you take Metrobus or Metrorail to work, you are eligible to participate in the free Commuter Connection Guaranteed Ride Home Program.

The program will get you home in the event of a personal emergency or unscheduled overtime.

To register and to receive program details, call Commuter Connection at 1-800-745-RIDE.

(2/97)

WMATA ©2003 For information regarding this map contact <R•A•D•S>.

18

E, F – Springfield Line
G, H, J – Orange Hunt Line
P, R, S – Burke Centre Line

Springfield Line

Monday thru Friday Northbound

Lunes a viernes hacia el norte
(except holidays - excepto los días festivos)

Route Number	Commercial Dr. (west) & Industrial Rd. (N/B)	Commercial Dr. (west) & Industrial Rd. (S/B)	Hanover Ave. & Monticello Blvd.	Backlick Rd. & Hechinger Dr.	Edsall Rd. & Industrial Dr.	Sheldon & Bren Mar Drs.	Edsall Rd. opposite entr. to Edsall Station Apts.	Duke & Walker Sts.	PENTAGON M metro
AM Service — Servicio matutino									
18E	-	6:00	6:07	6:15	6:21	6:24	-	-	6:41
18E	-	6:30	6:38	6:48	6:54	6:58	-	-	7:15
♿ **18E**	-	7:00	7:08	7:18	7:24	7:28	-	-	7:45
18E	-	7:30	7:38	7:48	7:54	7:58	-	-	8:15
18E	-	8:00	8:08	8:18	8:24	8:28	-	-	8:45
PM Service — Servicio vespertino									
♿ **18F**	4:50	-	-	-	-	-	5:02	5:11	5:24
18F	5:20	-	-	-	-	-	5:32	5:41	5:54
♿ **18F**	5:50	-	-	-	-	-	6:02	6:11	6:24
♿ **18F**	6:25	-	-	-	-	-	6:37	6:46	6:59

♿ — *Trip operates with wheelchair-accessible or lift-equipped bus.*
Los autobuses son accesibles a sillas de ruedas o tienen equipo elevador.

Monday thru Friday Southbound

Lunes a viernes hacia el sur
(except holidays - excepto los días festivos)

Route Number	Pentagon M metro	Duke & Walker Sts.	Edsall Rd. & entr. to Edsall Station Apts.	Sheldon & Bren Mar Drs.	Edsall Rd. & Cherokee Dr.	Backlick Rd. & Rhoden Ct.	Hanover Ave & Monticello Blvd.	Commercial Dr. (west) & Industrial Rd. (S/B) (SPRINGFIELD)	Commercial Dr. (west) & Industrial Rd. (N/B) (SPRINGFIELD)
AM Service — Servicio matutino									
♿ **18F**	6:25	6:35	6:43	-	-	-	-	6:55	-
18F	6:50	7:00	7:08	-	-	-	-	7:20	-
18F	7:20	7:30	7:38	-	-	-	-	7:50	-
♿ **18F**	7:50	8:00	8:09	-	-	-	-	8:22	-
PM Service — Servicio vespertino									
18E	4:33	-	-	4:48	4:52	4:58	5:05	-	5:17
♿ **18E**	5:00	-	-	5:17	5:21	5:27	5:34	-	5:46
♿ **18E**	5:32	-	-	5:49	5:53	6:00	6:08	-	6:20
18E	6:05	-	-	6:23	6:27	6:33	6:40	-	6:52
♿ **18E**	6:35	-	-	6:52	6:56	7:02	7:09	-	7:17

♿ — *Trip operates with wheelchair-accessible or lift-equipped bus.*
Los autobuses son accesibles a sillas de ruedas o tienen equipo elevador.

Orange Hunt Line

Monday thru Friday Northbound

Lunes a viernes hacia el norte
(except holidays - excepto los días festivos)

Route Number	Rolling Valley Mall Park & Ride Lot	Huntsman Blvd. & Cork County Ct.	Huntsman Blvd. & Fairfax Co. Pkwy.	Syden-stricker Rd. & Ariey Dr.	Old Keene Mill & Rolling Rds.	Forrester Blvd. & Sherborn La.	Old Keene Mill Rd. & Hunter Village Dr.	Old Keene Mill & Spring Rds.	PENTAGON
AM Service — Servicio matutino									
♿ **18G**	5:38	5:42	-	-	-	5:51	6:01	6:04	6:20
♿ **18H**	-	5:41	5:51	5:57	6:04	-	6:11	6:14	6:30
18G	6:08	6:12	-	-	-	6:21	6:31	6:34	6:50
18H	-	6:08	6:18	6:24	6:32	-	6:39	6:42	7:00
18G	6:35	6:40	-	-	-	6:48	6:59	7:02	7:20
18H	-	6:38	6:48	6:54	7:02	-	7:09	7:12	7:30
18G	7:05	7:10	-	-	-	7:18	7:29	7:32	7:50
♿ **18H**	-	7:08	7:18	7:24	7:32	-	7:39	7:42	8:00
18G	7:37	7:42	-	-	-	7:51	8:02	8:05	8:20
18H	-	7:41	7:51	7:57	8:05	-	8:12	8:15	8:30
18G	8:11	8:16	-	-	-	8:24	8:33	8:35	8:50
PM Service — Servicio vespertino									
18J	5:01	-	-	-	5:07	-	5:11	5:13	5:31
♿ **18J**	5:36	-	-	-	5:42	-	5:46	5:48	6:06
♿ **18J**	6:02	-	-	-	6:07	-	6:11	6:13	6:31

♿ — *Trip operates with wheelchair-accessible or lift-equipped bus.*
Los autobuses son accesibles a sillas de ruedas o tienen equipo elevador.

Monday thru Friday Southbound

Lunes a viernes hacia el sur
(except holidays - excepto los días festivos)

Route Number	Pentagon	Old Keene Mill & Spring Rds.	Old Keene Mill Rd. & Tiverton Dr.	Forrester Blvd. & Sherborn La.	Old Keene Mill & Rolling Rds.	Syden-stricker Rd. & Ariey Dr.	Huntsman Blvd. & Fairfax Co. Pkwy.	Huntsman Blvd. & Cork County Ct.	Field Master Dr. & Old Keene Mill Rd. (ORANGE HUNT)	ROLLING VALLEY MALL PARK & RIDE LOT
AM Service — Servicio matutino										
18J	6:55	7:10	7:12	-	7:17	-	-	-	-	7:23
18J	7:25	7:40	7:42	-	7:47	-	-	-	-	7:53
18J	7:55	8:10	8:12	-	8:17	-	-	-	-	8:23
PM Service — Servicio vespertino										
18H	4:00	4:15	4:17	-	4:27	4:35	4:41	-	4:48	-
18G	4:15	4:30	4:34	4:42	-	-	-	4:50	-	4:54
♿ **18H**	4:30	4:45	4:49	-	4:57	5:07	5:12	-	5:20	-
♿ **18G**	4:45	5:01	5:04	5:16	-	-	-	5:24	-	5:28
♿ **18H**	5:05	5:21	5:24	-	5:33	5:42	5:49	-	5:57	-
♿ **18G**	5:15	5:31	5:34	5:44	-	-	-	5:53	-	5:58
18H	5:24	5:40	5:43	-	5:52	6:01	6:08	-	6:16	-
18G	5:36	5:52	5:56	6:06	-	-	-	6:16	-	6:21
18H	5:48	6:04	6:08	-	6:19	6:28	6:35	-	6:44	-
♿ **18G**	6:00	6:16	6:20	6:30	-	-	-	6:40	-	6:45
♿ **18H**	6:15	6:32	6:36	-	6:45	6:55	7:02	-	7:11	-
♿ **18G**	6:30	6:47	6:51	7:00	-	-	-	7:09	-	7:13
♿ **18H**	6:50	7:07	7:11	-	7:20	7:30	7:37	-	7:46	-

♿ — *Trip operates with wheelchair-accessible or lift-equipped bus.*
Los autobuses son accesibles a sillas de ruedas o tienen equipo elevador.

18

E, F – Springfield Line
G, H, J – Orange Hunt Line
P, R, S – Burke Centre Line

Burke Centre Line

Monday thru Friday Eastbound

Lunes a viernes hacia al este

(except holidays - excepto los días festivos)

	Route Number	Oak Leather Dr. & Burke Centre Pkwy.	Coffer Woods Rd. & Blincoe Ct.	Burke Centre Pkwy. & Wilmington Dr.	Rolling Valley Mall Park & Ride Lot	Fairfax County Pkwy. & Huntsman Blvd.	Old Keene Mill & Rolling Rds.	Gambrill Rd. Park & Ride Lot	Rolling Rd. & Tanworth Dr.	Old Keene Mill Rd. & Hunter Village Dr.	Franconia-Springfield Pkwy. & Bonniemill La.	Old Keene Mill & Spring Rds.	FRANCONIA-SPRING-FIELD	PENTAGON
AM Service — Servicio matutino														
♿	**18S**	5:40	-	5:51	5:59	-	6:06	-	6:09	-	6:12	-	6:15	-
♿	**18P**	5:52	-	6:03	6:11	-	6:18	-	-	6:22	-	6:24	-	6:40
♿	**18S**	6:02	-	6:16	6:24	-	6:31	-	6:35	-	6:40	-	6:43	-
	18R	-	6:13	6:21	6:31	6:41	-	6:46	-	-	6:54	-	6:57	-
♿	**18P**	6:15	-	6:29	6:37	-	6:44	-	-	6:49	-	6:52	-	7:08
♿	**18S**	6:30	-	6:44	6:52	-	6:59	-	7:03	-	7:08	-	7:11	-
	18R	-	6:41	6:49	6:59	7:09	-	7:14	-	-	7:22	-	7:25	-
♿	**18P**	6:49	-	7:01	7:08	-	7:15	-	-	7:19	-	7:22	-	7:40
♿	**18S**	7:01	-	7:13	7:20	-	7:27	-	7:31	-	7:36	-	7:40	-
♿	**18R**	-	7:11	7:19	7:30	7:41	-	7:48	-	-	7:55	-	8:00	-
♿	**18P**	7:19	-	7:31	7:38	-	7:45	-	-	7:49	-	7:52	-	8:10
	18S	7:31	-	7:43	7:50	-	7:57	-	8:01	-	8:06	-	8:10	-
♿	**18R**	-	7:42	7:50	8:01	8:12	-	8:19	-	-	8:26	-	8:31	-
♿	**18P**	7:56	-	8:06	8:13	-	8:19	-	-	8:23	-	8:25	-	8:40
	18S	8:00	-	8:10	8:17	-	8:23	-	8:28	-	8:32	-	8:37	-
♿	**18R**	-	8:15	8:23	8:33	8:41	-	8:47	-	-	8:53	-	8:57	-
♿	**18P**	8:21	-	8:31	8:38	-	8:44	-	-	8:48	-	8:50	-	9:05
PM Service — Servicio vespertino														
♿	**18S/**	-	-	-	-	-	-	-	-	-	4:38	-	4:42	-
♿	**18S/**	-	-	-	-	-	-	-	-	-	5:01	-	5:05	-
♿	**18S/**	-	-	-	-	-	-	-	-	-	5:16	-	5:20	-
	18S/	-	-	-	-	-	-	-	-	-	5:30	-	5:34	-
♿	**18S/**	-	-	-	-	-	-	-	-	-	5:51	-	5:55	-
♿	**18S/**	-	-	-	-	-	-	-	-	-	6:07	-	6:11	-
♿	**18S/**	-	-	-	-	-	-	-	-	-	6:21	-	6:25	-
♿	**18S/**	-	-	-	-	-	-	-	-	-	6:50	-	6:54	-
♿	**18S/**	-	-	-	-	-	-	-	-	-	7:23	-	7:27	-
♿	**18S/**	-	-	-	-	-	-	-	-	-	7:57	-	8:01	-

♿ — *Trip operates with wheelchair-accessible or lift-equipped bus.*
Los autobuses son accesibles a sillas de ruedas o tienen equipo elevador.

Burke Centre Line

Monday thru Friday Westbound

Lunes a viernes hacia al oeste
(except holidays - excepto los días festivos)

Route Number	Pentagon	Franconia-Springfield	Old Keene Mill & Spring Rds.	Franconia-Springfield Pkwy. & Spring Village Dr. (SPRINGFIELD)	Old Keene Mill Rd. & Tiverton Dr.	Rolling Rd. & Hunter Village Dr.	Gambrill Rd. Park & Ride Lot	Old Keene Mill & Rolling Rds.	Fairfax County Pkwy. & Huntsman Blvd.	Rolling Valley Mall Park & Ride Lot	Burke Centre Pkwy. & Wilmington Dr.	Coffer Woods Rd. & Blincoe Ct. (BURKE CENTRE)	BURKE CENTRE Pkwy. & Oak Leather Dr.
AM Service — Servicio matutino													
♿ **18S/**	-	6:18	-	6:22	-	-	-	-	-	-	-	-	-
♿ **18S/**	-	6:46	-	6:50	-	-	-	-	-	-	-	-	-
18S/	-	7:00	-	7:04	-	-	-	-	-	-	-	-	-
♿ **18S/**	-	7:19	-	7:23	-	-	-	-	-	-	-	-	-
18S/	-	7:29	-	7:33	-	-	-	-	-	-	-	-	-
♿ **18S/**	-	7:45	-	7:49	-	-	-	-	-	-	-	-	-
PM Service — Servicio vespertino													
♿ **18P**	3:35	-	3:49	-	3:51	-	-	3:58	-	4:01	4:09	-	4:18
♿ **18R**	-	3:45	-	3:49	-	-	3:55	-	4:01	4:08	4:16	4:25	-
♿ **18S**	-	4:07	-	4:11	-	4:14	-	4:21	-	4:24	4:32	-	4:41
♿ **18P**	4:10	-	4:25	-	4:28	-	-	4:33	-	4:38	4:46	-	4:56
♿ **18R**	-	4:20	-	4:26	-	-	4:33	-	4:39	4:49	4:57	5:06	-
18S	-	4:33	-	4:39	-	4:43	-	4:48	-	4:53	5:01	-	5:11
♿▼ **18P**	4:40	-	4:56	-	4:59	-	-	5:04	-	5:09	5:19	-	5:31
♿ **18R**	-	4:50	-	4:56	-	-	5:02	-	5:10	5:19	5:29	5:36	-
♿▼ **18P**	4:55	-	5:11	-	5:14	-	-	5:19	-	5:24	5:34	-	5:46
♿ **18S**	-	5:02	-	5:08	-	5:13	-	5:20	-	5:25	5:35	-	5:47
♿▼ **18P**	5:10	-	5:26	-	5:29	-	-	5:34	-	5:39	5:49	-	6:01
♿ **18R**	-	5:14	-	5:20	-	-	5:26	-	5:34	5:43	5:53	6:00	-
♿ **18S**	-	5:32	-	5:38	-	5:43	-	5:50	-	5:55	6:05	-	6:17
♿▼ **18P**	5:28	-	5:44	-	5:47	-	-	5:52	-	5:57	6:07	-	6:19
♿▼ **18P**	5:40	-	5:56	-	6:00	-	-	6:05	-	6:10	6:19	-	6:30
18R	-	5:51	-	5:57	-	-	6:02	-	6:10	6:19	6:28	6:35	-
♿▼ **18P**	5:55	-	6:11	-	6:15	-	-	6:20	-	6:25	6:34	-	6:45
♿ **18S**	-	6:11	-	6:17	-	6:21	-	6:27	-	6:31	6:40	-	6:50
♿▼ **18P**	6:10	-	6:27	-	6:31	-	-	6:36	-	6:40	6:49	-	6:59
♿ **18R**	-	6:28	-	6:34	-	-	6:39	-	6:46	6:55	7:04	7:11	-
♿ **18S**	-	6:44	-	6:50	-	6:54	-	7:00	-	7:04	7:13	-	7:23
♿ **18P**	6:45	-	7:02	-	7:06	-	-	7:11	-	7:15	7:24	-	7:34
♿ **18R**	-	7:02	-	7:07	-	-	7:12	-	7:19	7:27	7:36	7:43	-
♿ **18S**	-	7:22	-	7:27	-	7:31	-	7:34	-	7:38	7:45	-	7:55
♿ **18P**	7:20	-	7:35	-	7:39	-	-	7:44	-	7:48	7:55	-	8:05
♿ **18S**	-	7:46	-	7:51	-	7:55	-	7:58	-	8:02	8:09	-	8:19
♿ **18S**	-	8:20	-	8:25	-	8:29	-	8:32	-	8:36	8:43	-	8:53

♿ *—Trip operates with wheelchair-accessible or lift-equipped bus.*
Los autobuses son accesibles a sillas de ruedas o tienen equipo elevador.
▼ *— Indicates first discharge stop at Old Keene Mill Rd. & Greeley Blvd. Boarding permitted at all stops.*
Indica la primera parada para desabordar en Old Keene Mill Rd. y Greeley Blvd. Se permite el abordaje en todas las paradas.

English-Español

metrobus

20F,W,X,Y

Chantilly-Greenbriar Line

THIS BUS IS RUNNING ON CLEAN NATURAL GAS

TOUCH YOUR CARD HERE
SmarTrip

♿ All Metrobuses are fully accessible and are equipped with lifts or ramps for wheelchair accessibility
Todos los autobuses de Metro son accesibles a personas con impedimentos y están equipados con rampas o elevadores para sillas de ruedas

Special $1.00 Fare

Serves these locations-
Brinda servicio a estas ubicaciones

Lafayette Business Park (20W,X)
Avion Business Park (20W,X)
Sullyfield Business Park (20Y)
Chantilly (20W,X)
Franklin Farm (20F)
Brookfield (20X)
Greenbriar
Fair Ridge
Vienna/Fairfax-GMU station

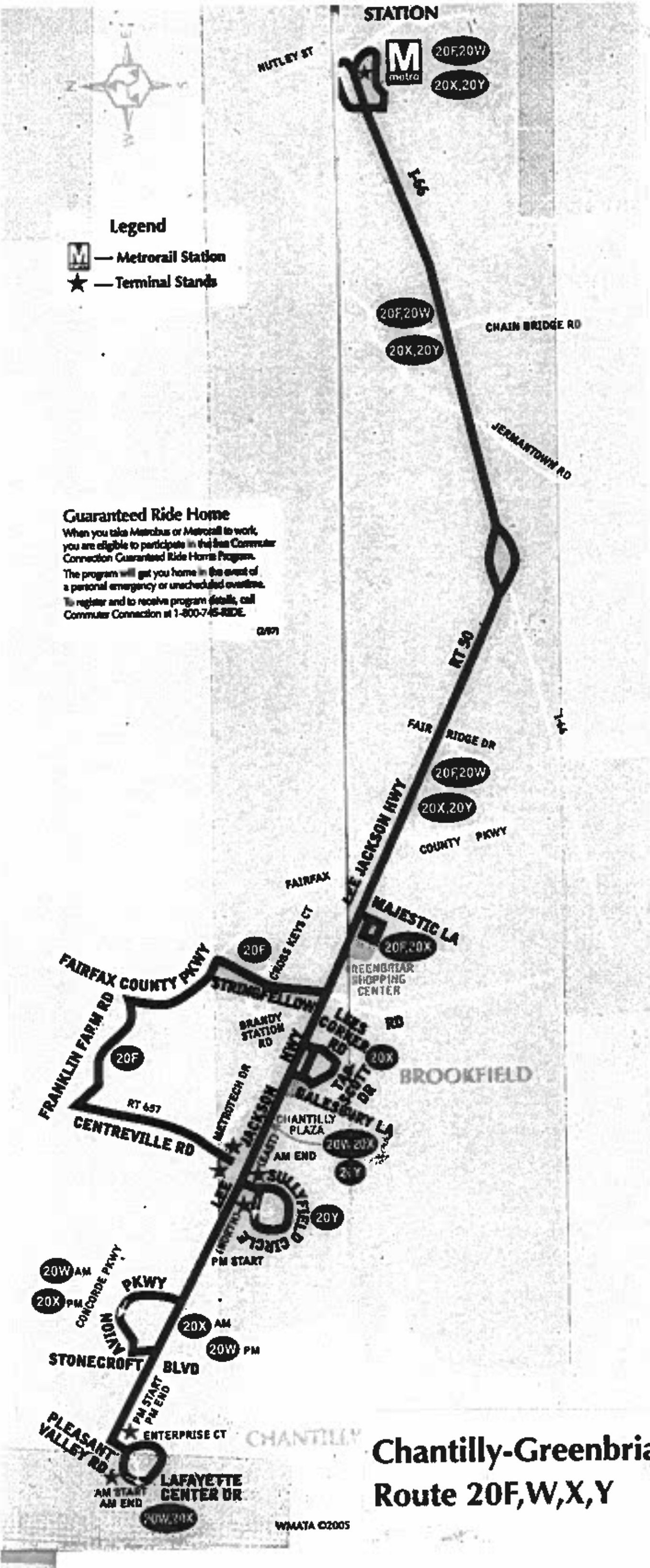
STATION
NUTLEY ST
20F,20W
20X,20Y
I-66
Legend
Ⓜ — Metrorail Station
★ — Terminal Stands
20F,20W
20X,20Y
CHAIN BRIDGE RD
JERMANTOWN RD
RT 50
I-66
FAIR RIDGE DR
20F,20W
20X,20Y
LEE JACKSON HWY
COUNTY PKWY
FAIRFAX
MAJESTIC LA
20F,20X
GREENBRIAR SHOPPING CENTER
20F
CROSS KEYS CT
FAIRFAX COUNTY PKWY
STRINGFELLOW
FRANKLIN FARM RD
20F
BRANDY STATION RD
LEES CORNER RD
20X
TALLSCOTT DR
BROOKFIELD
RT 657
CENTREVILLE RD
METROTECH DR
JACKSON HWY
GALESBURY LA
CHANTILLY PLAZA
20W,20X
AM END
20Y
LEE
(EAST)
(NORTH)
SULLYFIELD CIRCLE
20Y
PM START
20W AM
20X PM
CONCORDE PKWY
PKWY
AVION
20X AM
20W PM
STONECROFT BLVD
PM START
PM END
ENTERPRISE CT
CHANTILLY
PLEASANT VALLEY RD
AM START
AM END
LAFAYETTE CENTER DR
20W,20X
WMATA ©2005

Guaranteed Ride Home

When you take Metrobus or Metrorail to work, you are eligible to participate in the free Commuter Connection Guaranteed Ride Home Program.

The program will get you home in the event of a personal emergency or unscheduled overtime.

To register and to receive program details, call Commuter Connection at 1-800-745-RIDE.

Q/8/1

Monday thru Friday Eastbound

Lunes a viernes hacia el este
(except holidays - excepto los días festivos)

Route Number	Lafayette Center Drive (West side) & Pleasant Valley Rd.	Lafayette Center Drive (East side) & Enterprise Ct.	Sullyfield Circle (North)	Sullyfield Circle (East)	Centreville Rd. & Metrotech Dr.	Franklin Farm & Centreville Rds.	Stringfellow & Brandy Station Rds. (North)	Galesbury Ln. & Service Rdwy. of Rt. 50	Rt. 50 & Majestic Ln.	Rt. 50 & Fair Ridge Dr.	VIENNA/FAIRFAX-GMU Ⓜ (South side)
AM Service — Servicio matutino											
20X	5:26	5:29	-	-	-	-	-	5:40	5:47	5:51	6:01
20X	5:48	5:51	-	-	-	-	-	6:02	6:09	6:13	6:23
20F	-	-	-	-	6:10	6:15	6:21	-	6:26	6:30	6:40
20X	6:27	6:30	-	-	-	-	-	6:41	6:49	6:54	7:07
20F	-	-	-	-	6:50	6:56	7:02	-	7:08	7:13	7:26
20X	7:07	7:10	-	-	-	-	-	7:21	7:28	7:35	7:47
20F	-	-	-	-	7:30	7:36	7:42	-	7:48	7:55	8:07
20X	7:52	7:55	-	-	-	-	-	8:06	8:13	8:20	8:32
PM Service — Servicio vespertino											
20W	-	5:03	-	-	-	-	-	-	5:28	5:31	5:40
20Y	-	-	5:30	5:32	-	-	-	-	5:39	5:42	5:51
20W	-	5:52	-	-	-	-	-	-	6:07	6:10	6:18
20Y	-	-	6:35	6:37	-	-	-	-	6:43	6:46	6:54
20W	-	6:48	-	-	-	-	-	-	7:03	7:06	7:14

Monday thru Friday Westbound

Lunes a viernes hacia el oeste
(except holidays - excepto los días festivos)

Route Number	Vienna/Fairfax-GMU Ⓜ (South side)	Rt. 50 & Fair Ridge Dr.	Rt. 50 & Majestic Ln.	Majestic Ln. & Rt. 50	Galesbury Ln. & Service Rdwy. of Rt. 50	Stringfellow Rd. & Cross Keys Ct.	Franklin Farm & Centreville Rds.	Centreville Rd. & Metrotech Dr. (FRANKLIN FARM)	Sullyfield Circle (North)	SULLYFIELD CIRCLE (East)	Avion Business Park	Lafayette Ctr. Dr. (West side) & Pleasant Valley Rd. (CHANTILLY)	Lafayette Ctr. Dr. (East side) & Enterprise Ct. (CHANTILLY)
AM Service — Servicio matutino													
20Y	6:10	6:21	6:24	-	-	-	-	-	6:31	6:33	-	-	-
20W	6:30	6:41	6:44	-	-	-	-	-	-	-	6:55	▼7:00	-
20Y	6:50	7:01	7:04	-	-	-	-	-	7:11	7:13	-	-	-
20W	7:17	7:28	7:31	-	-	-	-	-	-	-	7:42	▼7:47	-
20Y	7:42	7:53	7:56	-	-	-	-	-	8:03	8:05	-	-	-
PM Service — Servicio vespertino													
20X	4:20	4:31	-	4:36	4:46	-	-	-	-	-	✱4:52	4:57	5:00
20F	4:40	4:51	-	4:56	-	5:06	5:12	5:17	-	-	-	-	-
20X	5:00	5:14	-	5:19	5:29	-	-	-	-	-	✱5:41	5:46	5:49
20X	5:20	5:34	-	5:39	5:49	-	-	-	-	-	-	6:01	6:04
20F	5:45	5:59	-	6:05	-	6:15	6:22	6:28	-	-	-	-	-
20X	6:00	6:10	-	6:15	6:25	-	-	-	-	-	✱6:37	6:42	6:45
20F	6:20	6:30	-	6:35	-	6:45	6:51	6:57	-	-	-	-	-
20X	6:40	6:50	-	6:55	7:05	-	-	-	-	-	-	7:17	7:20
20F	7:00	7:09	-	7:13	-	7:23	7:29	7:34	-	-	-	-	-
20X	7:20	7:29	-	7:33	7:43	-	-	-	-	-	-	7:55	7:58

Chantilly-Greenbriar Line
Route 20F,W,X,Y

For route and schedule informatic

Call 202-637-7000

www.metroopensdoors.com

Effective as of September 30, 1996
Reprinted December 1997

21A,B,C,D,F

Landmark-Pentagon Line

between
Pentagon station
And
Landmark area

♿ – Designated trips operated with wheelchair lift-equipped buses.

5119
Welcome Aboard
metro

Washington Metropolitan Area Transit Authority
600 Fifth Street, N.W., Washington, D.C. 20001
INFORMATION: 202/637-7000 (TDD 202/638-3780)
http://www.wmata.com

How to use this timetable

- Use the map to find the stops closest to where you will get on and off the bus.
- Select the schedule (Weekday, Saturday, Sunday) for when you will travel. Along the top of the schedule, find the stop at or nearest the point where you will get on the bus. Follow that column down to the time you want to leave.
- Use the same method to find the times the bus is scheduled to arrive at the stop where you will get off the bus.
- If the bus stop is not listed, use the time shown for the bus stop before it as the time to wait at the stop.
- The end-of-the-line or last stop is listed in ALL CAPS on the schedule.

Cómo Usar este Horario

- Use este mapa para localizar las paradas más cercanas a donde se subirá y bajará del autobús.
- Seleccione el horario (Entre semana, sábado, domingo) de cuando viajará. A lo largo de la parte superior del horario, localice la parada o el punto más cercano a la parada en la que se subirá al autobús. Siga esa columna hacia abajo hasta la hora en la que desee salir.
- Utilice el mismo método para localizar las horas en que el autobús está programado para llegar a la parada en donde desea bajarse del autobús.
- Si la parada del autobús no está listada use la hora que se muestra en la parada anterior como la hora de espera en la parada.
- El final de la ruta o la última parada del autobús aparece en letras MAYÚSCULAS en el horario.

En Español

METROBUS - VA

21A,B,C,D,F

Landmark-Pentagon Line

Serves these locations-Brinda servicio a estas ubicaciones
Landmark area
6295 Edsall Rd. Office Complex
Pentagon station

Schedule 9-26-04 Reprinted 12-15-04

INFORMATION ANYTIME 202-637-7000
M opens doors
TTY 202-638-3780
MetroOpensDoors.com

Washington
Metropolitan Area
Transit Authority

A District of Columbia,
Maryland and Virginia
Transit Partnership

Landmark-Pentagon Line
Routes 21A, B, C, D, F

For route and schedule information

Call 202-637-7000

www.metroopensdoors.com

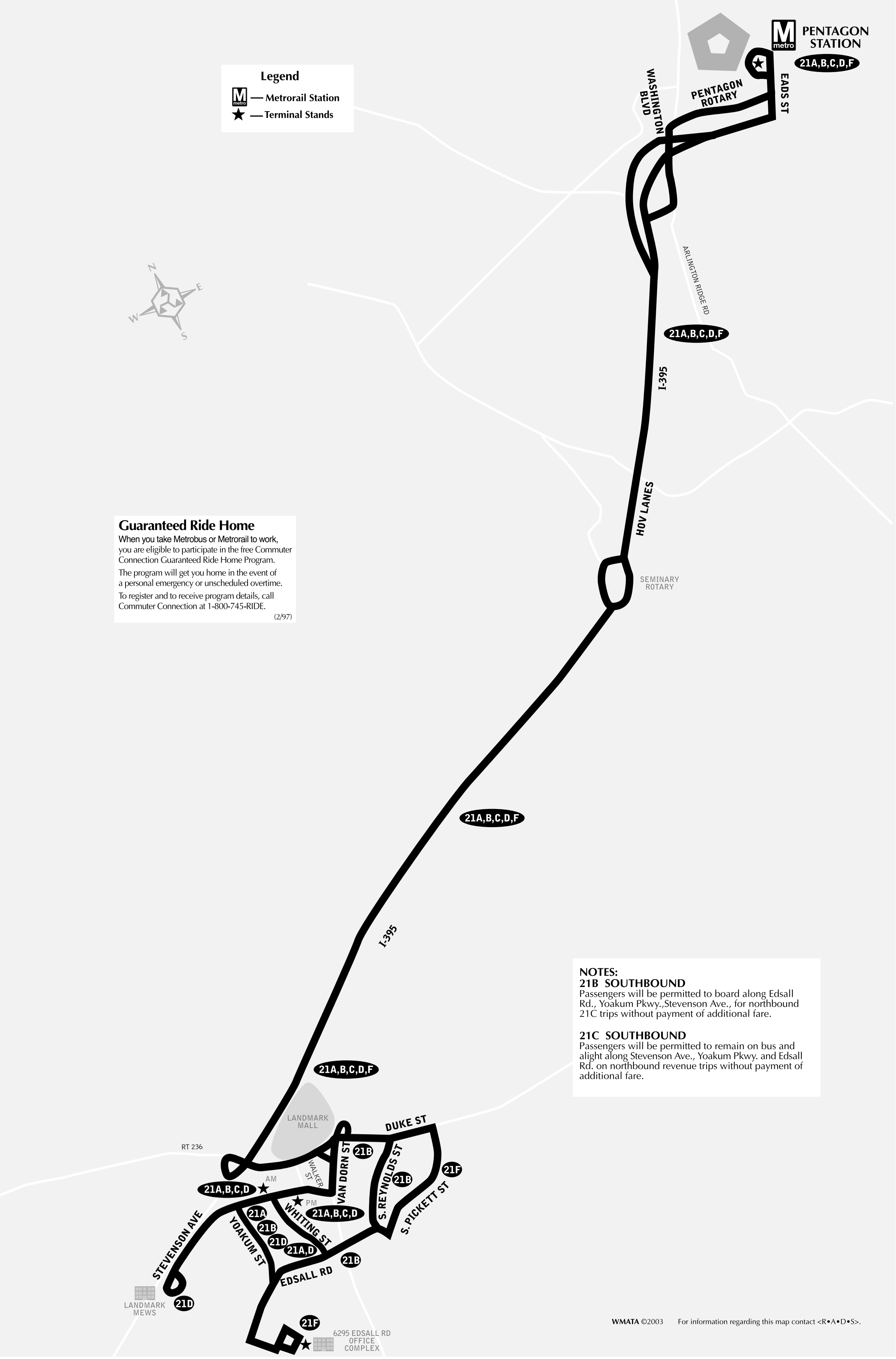
PENTAGON STATION
21A,B,C,D,F
WASHINGTON BLVD
PENTAGON ROTARY
EADS ST
ARLINGTON RIDGE RD
21A,B,C,D,F
I-395
N
E
W
S
HOV LANES
SEMINARY ROTARY
21A,B,C,D,F
I-395
21A,B,C,D,F
LANDMARK MALL
DUKE ST
RT 236
AM
21A,B,C,D
WALKER ST
VAN DORN ST
21B
S. REYNOLDS ST
21B
21F
S. PICKETT ST
PM
21A,B,C,D
STEVENSON AVE
21A
YOAKUM ST
21B
WHITING ST
21D
21A,D
21B
EDSALL RD
LANDMARK MEWS
21D
21F
6295 EDSALL RD OFFICE COMPLEX

Legend

M — Metrorail Station

★ — Terminal Stands

Guaranteed Ride Home

When you take Metrobus or Metrorail to work, you are eligible to participate in the free Commuter Connection Guaranteed Ride Home Program.

The program will get you home in the event of a personal emergency or unscheduled overtime.

To register and to receive program details, call Commuter Connection at 1-800-745-RIDE.

(2/97)

NOTES:

21B SOUTHBOUND

Passengers will be permitted to board along Edsall Rd., Yoakum Pkwy.,Stevenson Ave., for northbound 21C trips without payment of additional fare.

21C SOUTHBOUND

Passengers will be permitted to remain on bus and alight along Stevenson Ave., Yoakum Pkwy. and Edsall Rd. on northbound revenue trips without payment of additional fare.

WMATA ©2003 For information regarding this map contact <R•A•D•S>.

21A,B,C,D,F

Landmark-Pentagon Line

Monday thru Friday Northbound

Lunes a viernes hacia el norte

(except holidays - excepto los días festivos)

Route Number	Stevenson Ave. & Whiting St. W/B	Landmark Mews	Stevenson Ave. & Whiting St. E/B	Reynolds St. & Edsall Rd.	#6295 Edsall Rd. Office Complex	Duke & Walker Sts.	PENTAGON
AM Service — Servicio matutino							
♿ **21B**	6:00	-	-	6:07	-	6:12	6:24
21D	6:14	6:17	6:26	-	-	6:30	6:44
♿ **21B**	6:29	-	-	6:37	-	6:41	6:55
21A	6:39	-	6:47	-	-	6:51	7:05
♿ **21B**	6:49	-	-	6:57	-	7:01	7:15
21D	6:54	6:57	7:06	-	-	7:10	7:25
21B	7:08	-	-	7:15	-	7:21	7:36
21B	7:25	-	-	7:31	-	7:37	7:51
21A	7:38	-	7:46	-	-	7:51	8:05
♿ **21B**	7:51	-	-	7:57	-	8:03	8:17
21D	8:00	8:03	8:11	-	-	8:16	8:30
21B	8:14	-	-	8:20	-	8:26	8:40
21D	8:22	8:25	8:33	-	-	8:38	8:52
♿ **21B**	8:38	-	-	8:44	-	8:50	9:04
PM Service — Servicio vespertino							
♿ **21F**	-	-	-	-	4:12	4:24	4:37
21C	-	-	4:35	-	-	4:40	4:53
21F	-	-	-	-	4:42	4:54	5:07
♿ **21C**	-	-	5:08	-	-	5:13	5:26
21F	-	-	-	-	5:12	5:24	5:37
21C	-	-	5:45	-	-	5:50	6:01
♿ **21C**	-	-	6:08	-	-	6:13	6:24

♿ — *Trip operates with wheelchair-accessible or lift-equipped bus.*
Los autobuses son accesibles a sillas de ruedas o tienen equipo elevador.

Monday thru Friday Southbound

Lunes a viernes hacia el sur

(except holidays - excepto los días festivos)

Route Number	Pentagon	Duke & Walker Sts.	Reynolds St. & Edsall Rd.	Stevenson Ave. & Whiting St. W/B (LANDMARK)	Landmark Mews	Stevenson Ave. & Whiting St. E/B (LANDMARK)	#6295 Edsall Rd. Office Complex (LANDMARK)
AM Service — Servicio matutino							
21F	6:48	6:58	-	-	-	-	7:06
21C	7:07	7:17	-	7:20	-	-	-
♿ **21F**	7:13	7:23	-	-	-	-	7:31
21F	7:35	7:45	-	-	-	-	7:53
21C	7:43	7:53	-	7:56	-	-	-
♿ **21C**	8:15	8:25	-	8:28	-	-	-
21C	8:42	8:52	-	8:55	-	-	-
PM Service — Servicio vespertino							
♿ **21B**	3:50	4:05	4:09	-	-	4:16	-
21B	4:05	4:20	4:24	-	-	4:31	-
21D	4:20	4:35	-	4:39	4:42	4:48	-
21B	4:30	4:45	4:49	-	-	4:56	-
♿ **21A**	4:40	4:55	-	4:59	-	5:05	-
♿ **21B**	4:48	5:03	5:07	-	-	5:14	-
21D	4:57	5:12	-	5:16	5:19	5:25	-
♿ **21B**	5:06	5:21	5:25	-	-	5:32	-
21A	5:14	5:29	-	5:33	-	5:39	-
21B	5:22	5:37	5:41	-	-	5:48	-
♿ **21D**	5:30	5:45	-	5:49	5:52	5:58	-
21B	5:38	5:54	5:58	-	-	6:05	-
21A	5:46	6:02	-	6:06	-	6:13	-
♿ **21B**	5:54	6:10	6:14	-	-	6:21	-
21D	6:02	6:17	-	6:21	6:23	6:29	-
21B	6:10	6:25	6:29	-	-	6:35	-
♿ **21A**	6:20	6:35	-	6:39	-	6:45	-
♿ **21B**	6:30	6:45	6:49	-	-	6:55	-
♿ **21B**	6:45	6:55	6:59	-	-	7:04	-
♿ **21B**	7:13	7:23	7:27	-	-	7:32	-

♿ — *Trip operates with wheelchair-accessible or lift-equipped bus.*
Los autobuses son accesibles a sillas de ruedas o tienen equipo elevador.

Monday thru Friday

(except holidays)

Northbound

Route Number	Stevenson Ave. & Whiting St. W/B	Landmark Mews	Stevenson Ave. & Whiting St. E/B	Reynolds St. & Edsall Rd.	#6295 Edsall Rd. Office Complex	Duke & Walker Sts.	PENTAGON
			AM Service				
21B	5:56	-	-	6:03	-	6:08	6:20
21B	6:05	-	-	6:12	-	6:17	6:29
21D	6:09	6:12	6:21	-	-	6:25	6:39
21B	6:13	-	-	6:22	-	6:28	6:42
21A	6:27	-	6:35	-	-	6:39	6:54
21B	6:41	-	-	6:50	-	6:56	7:10
21A	6:49	-	6:57	-	-	7:01	7:16
21B	6:55	-	-	7:02	-	7:08	7:23
21D	6:56	6:59	7:08	-	-	7:12	7:27
21B	7:08	-	-	7:15	-	7:21	7:36
21B	7:22	-	-	7:28	-	7:34	7:48
21B	7:31	-	-	7:37	-	7:43	7:57
21A	7:34	-	7:42	-	-	7:47	8:01
21A	7:43	-	7:51	-	-	7:56	8:10
21B	7:55	-	-	8:01	-	8:07	8:21
21D	8:00	8:03	8:11	-	-	8:16	8:30
21B	8:07	-	-	8:13	-	8:19	8:33
21A	8:09	-	8:17	-	-	8:22	8:36
21B	8:22	-	-	8:28	-	8:34	8:48
21D	8:27	8:30	8:38	-	-	8:43	8:57
21B	8:36	-	-	8:42	-	8:48	9:02
			PM Service				
21C	-	-	4:03	-	-	4:08	4:21
21F	-	-	-	-	4:12	4:24	4:37
21C	-	-	4:35	-	-	4:40	4:53
21F	-	-	-	-	4:42	4:54	5:07
21C	-	-	5:06	-	-	5:11	5:24
21F	-	-	-	-	5:12	5:24	5:37
21C	-	-	5:45	-	-	5:50	6:01
21C	-	-	6:08	-	-	6:13	6:24

21

Landmark Express Line

Between
Landmark Area
#6295 Edsall Rd.
Office Complex
and
Pentagon Metro
Station

Effective as of
September 2, 1997

Washington Metropolitan Area Transit Authority

A District of Columbia, Maryland and Virginia Transit Partnership

21

Landmark Express Line

Between
Landmark Area
#6295 Edsall Rd.
Office Complex
and
Pentagon Metro
Station

Effective as of
September 2, 1997

Washington Metropolitan Area Transit Authority

A District of Columbia, Maryland and Virginia Transit Partnership

Monday thru Friday

(except holidays)

Southbound

Route Number	Pentagon	Duke & Walker Sts.	Reynolds St. & Edsall Rd.	Stevenson Ave. & Whiting St. W/B (LANDMARK)	Landmark Mews	Stevenson Ave. & Whiting St. E/B (LANDMARK)	#6295 Edsall Rd. Office Complex (LANDMARK)
AM Service							
21C	6:40	6:50	-	6:53	-	-	-
21F	6:43	6:53	-	-	-	-	7:01
21C	7:07	7:17	-	7:20	-	-	-
21F	7:13	7:23	-	-	-	-	7:31
21F	7:35	7:45	-	-	-	-	7:53
21C	7:43	7:53	-	7:56	-	-	-
21C	8:15	8:25	-	8:28	-	-	-
21C	8:42	8:52	-	8:55	-	-	-
PM Service							
21B	3:50	4:05	4:09	-	-	4:16	-
21B	4:05	4:20	4:24	-	-	4:31	-
21D	4:20	4:35	-	4:39	4:42	4:48	-
21B	4:27	4:42	4:46	-	-	4:53	-
21A	4:34	4:49	-	4:53	-	4:59	-
21B	4:41	4:56	5:00	-	-	5:07	-
21A	4:48	5:03	-	5:07	-	5:13	-
21B	4:54	5:09	5:13	-	-	5:20	-
21D	5:00	5:15	-	5:19	5:22	5:28	-
21B	5:06	5:21	5:25	-	-	5:32	-
21A	5:12	5:27	-	5:31	-	5:37	-
21B	5:18	5:33	5:37	-	-	5:44	-
21D	5:24	5:39	-	5:43	5:46	5:52	-
21B	5:30	5:46	5:50	-	-	5:57	-
21A	5:36	5:52	-	5:56	-	6:03	-
21B	5:42	5:58	6:02	-	-	6:09	-
21A	5:48	6:04	-	6:08	-	6:15	-
21B	5:54	6:10	6:14	-	-	6:21	-
21D	6:01	6:16	-	6:20	6:22	6:28	-
21B	6:08	6:23	6:27	-	-	6:33	-
21A	6:15	6:30	-	6:34	-	6:40	-
21B	6:30	6:45	6:49	-	-	6:55	-
21B	6:45	6:55	6:59	-	-	7:04	-
21B	7:13	7:23	7:27	-	-	7:22	-

21A,D

Landmark-Bren Mar Park-Pentagon Line

For route and schedule information
Call 202-637-7000
www.wmata.com

Legend

M — Metrorail Station
★ — Terminal Stands

Guaranteed Ride Home

When you take Metrobus or Metrorail to work, you are eligible to participate in the free Commuter Connection Guaranteed Ride Home Program.

The program will get you home in the event of a personal emergency or unscheduled overtime.

To register and to receive program details, call Commuter Connection at 1-800-745-RIDE.

(2/97)

KNOW MORE.
KNOW FIRST. metroAlerts
Sign up today at wmata.com/MetroAlerts

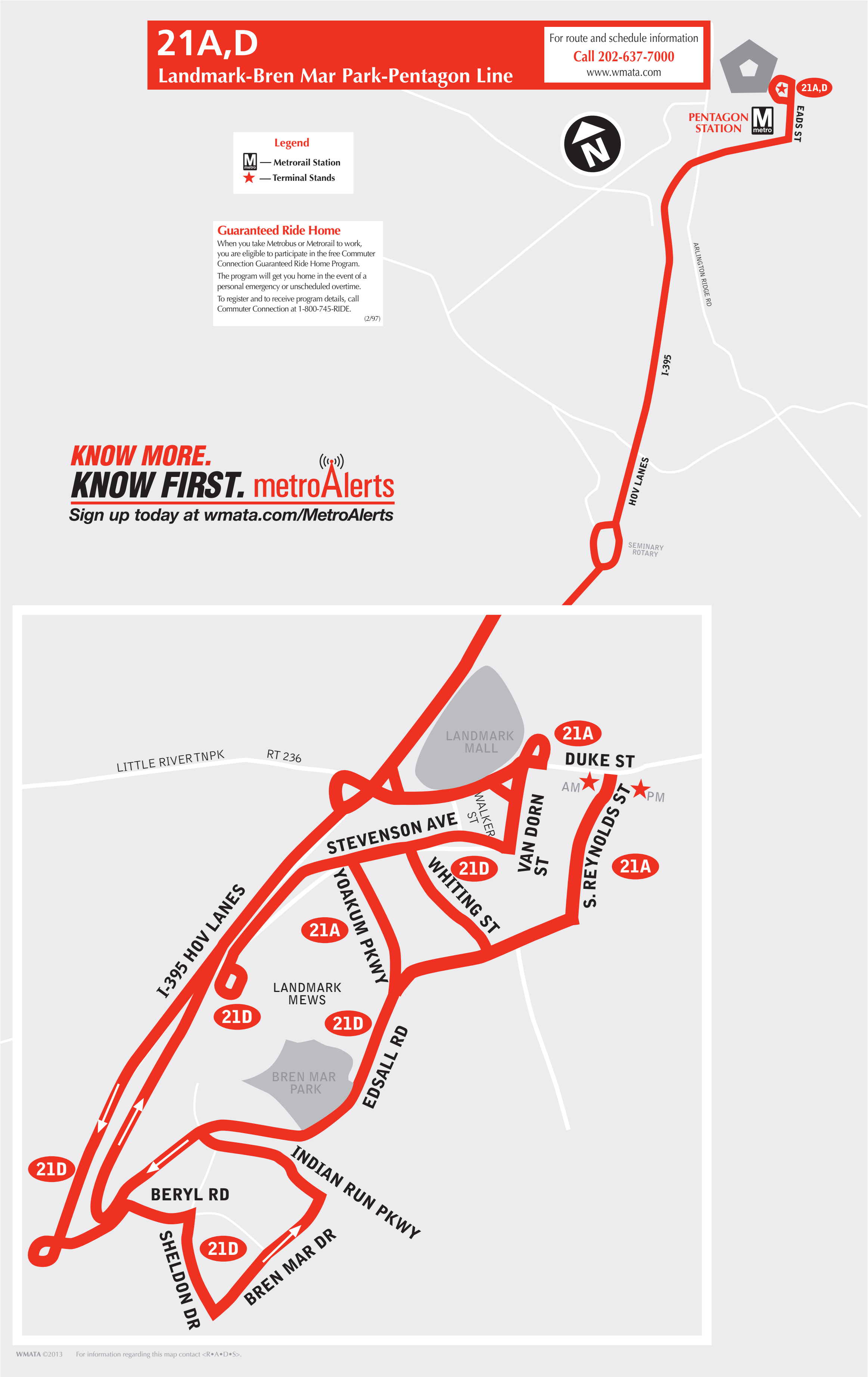
N
21A,D
PENTAGON STATION
EADS ST
ARLINGTON RIDGE RD
I-395
HOV LANES
SEMINARY ROTARY
LANDMARK MALL
21A
DUKE ST
AM
PM
LITTLE RIVER TNPK
RT 236
WALKER ST
VAN DORN ST
S. REYNOLDS ST
STEVENSON AVE
21D
WHITING ST
21A
YOAKUM PKWY
21A
I-395 HOV LANES
LANDMARK MEWS
21D
21D
BREN MAR PARK
EDSALL RD
21D
INDIAN RUN PKWY
BERYL RD
SHELDON DR
21D
BREN MAR DR

WMATA ©2013 For information regarding this map contact <R•A•D•S>.

21A,D

Landmark-Bren Mar Park-Pentagon Line

Northbound To Pentagon station

Monday thru Friday —
Lunes a viernes
(except holidays - ex cepto los días festivos)

Route Number	Landmark Mews	Reynolds St. & Duke St.	Edsall Rd. & Yoakum Pkwy.	Duke & Walker Sts.	Sheldon Rd. & Brenmar Dr.	PENTAGON
AM Service — Servicio matutino						
21D	5:35	-	5:39	-	5:44	6:01
21A	-	5:45	5:50	5:55	-	6:10
21D	6:05	-	6:09	-	6:14	6:31
21A	-	6:00	6:05	6:10	-	6:25
21A	-	6:15	6:20	6:25	-	6:40
21A	-	6:30	6:35	6:40	-	6:57
21D	6:35	-	6:39	-	6:44	7:03
21A	-	6:45	6:50	6:55	-	7:12
21A	-	7:00	7:05	7:10	-	7:27
21D	7:05	-	7:09	-	7:14	7:33
21A	-	7:15	7:20	7:25	-	7:42
21A	-	7:30	7:35	7:40	-	7:57
21D	7:35	-	7:40	-	7:46	8:05
21A	-	7:45	7:50	7:55	-	8:12
21A	-	8:00	8:05	8:10	-	8:27
21D	8:05	-	8:10	-	8:16	8:35
21A	-	8:20	8:25	8:30	-	8:47
21A	-	8:40	8:45	8:50	-	9:03
21D	8:35	-	8:40	-	8:46	9:05
● **21A**	-	9:10	9:15	9:20	-	9:33
● **21A**	-	9:40	9:45	9:50	-	10:03
● **21A**	-	10:10	10:15	10:20	-	10:33
● **21A**	-	10:40	10:45	10:50	-	11:03
● **21A**	-	11:10	11:15	11:20	-	11:33
● **21A**	-	11:40	11:45	11:50	-	12:03
● **21A**	-	12:10	12:15	12:20	-	12:33

On four Federal holidays, Columbus Day, Veterans' Day, Martin L. King Day, and Presidents' Day, Metrobus will run on a Saturday supplemental schedule. On these holidays, this route will have no service.

En estos cuatro días festivos federales, Día de la Raza, Día del Veterano, Día de Martin Luther King y Día de los Presidentes Metrobus proveerá servicio de autobús suplementario de los sábados. En estos días festivos, esta ruta no proveerá servicio.

Southbound To Landmark/Bren Mar Park

Monday thru Friday —
Lunes a viernes
(except holidays - ex cepto los días festivos)

Route Number	Pentagon	Sheldon Rd. & Brenmar Dr.	Duke & Walker Sts.	Edsall Rd. & Yoakum Pkwy.	Reynolds St. & Duke St. (LANDMARK)	LANDMARK MEWS
PM Service — Servicio vespertino						
● **21A**	12:30	-	12:48	12:54	+12:59	-
● **21A**	1:00	-	1:18	1:24	+1:29	-
● **21A**	1:30	-	1:48	1:54	+1:59	-
● **21A**	2:00	-	2:18	2:24	+2:29	-
● **21A**	2:30	-	2:48	2:54	+2:59	-
● **21A**	3:00	-	3:18	3:24	3:29	-
● **21A**	3:30	-	3:48	3:54	3:59	-
21A	4:00	-	4:18	4:24	4:29	-
21D	4:05	4:24	-	4:31	-	4:38
21A	4:20	-	4:38	4:44	4:49	-
21D	4:35	4:54	-	5:01	-	5:08
21A	4:40	-	5:00	5:06	5:12	-
21A	5:00	-	5:20	5:26	5:32	-
21D	5:05	5:24	-	5:31	-	5:38
21A	5:20	-	5:40	5:46	5:52	-
21D	5:35	5:54	-	6:01	-	6:08
21A	5:40	-	6:00	6:06	6:12	-
21A	6:00	-	6:20	6:26	6:32	-
21D	6:05	6:27	-	6:34	-	6:41
21A	6:20	-	6:40	6:46	6:52	-
21D	6:35	6:57	-	7:04	-	7:11
21A	6:50	-	7:05	7:11	7:17	-
21D	7:05	7:27	-	7:34	-	7:41
21A	7:20	-	7:35	7:41	7:47	-

On four Federal holidays, Columbus Day, Veterans' Day, Martin L. King Day, and Presidents' Day, Metrobus will run on a Saturday supplemental schedule. On these holidays, this route will have no service.

En estos cuatro días festivos federales, Día de la Raza, Día del Veterano, Día de Martin Luther King y Día de los Presidentes Metrobus proveerá servicio de autobús suplementario de los sábados. En estos días festivos, esta ruta no proveerá servicio.

● - *Trip will only operate between May 28 - August 30, 2019.*

+ - *Passengers may remain on board for service to the Pentagon.*

METRO FACTS

How to use this schedule

First, look at the map. Find the stops along the route closest to your origin and destination points. Next, find the schedule block for the day (weekday, Saturday or Sunday) and the direction you want to travel. On that schedule block, find the intersection closest to your destination. Follow this column down until you find the time that is closest to when you want to arrive. Then move left across the page. Stop at the column listed under your starting point. This is the time you should be at the bus stop to board your bus. For a stop not listed, use the time for the stop just before yours as the time you should be at your bus stop. A stop listed in bold at the top of the schedule indicates it is the *end-of-the-line* for some trips. It is easy to identify the last stop on a trip—it is bold on the schedule and shown on the front and sides of Metrobuses.

Note: Schedules may change without notice. Please call Customer Information to verify schedule information.

Important Telephone Numbers

Customer Information *(schedules, fares, routes, parking and other information. Open 6 a.m.-10:30 p.m. weekdays, 8 a.m.-10:30 p.m. weekends)* 202/637-7000
.... TDD 202/638-3780
Customer Assistance 202/637-1328
(or e-mail us at csvc@wmata.com)
Events Hot Line *(recorded information)* 202/783-1070
ID Cards for Riders 202/962-1245
with Disabilities .... TDD 202/628-8973
Lost and Found 202/962-1195
MetroAccess *(regional paratransit* 301/588-8181
service for disabled riders) .... TDD 301/588-8186
Metro Mobility Link *(help line for people with special access needs, Braille)* 202/962-6464
Transit Police *(emergencies)* 202/962-2121
TripFax 202/962-1420
Web Site .... http://www.wmata.com
Wheelchair lift-equipped Metrobuses 202/962-1825

Metrobus Holiday Schedule

Saturday schedules are operated on these holidays: Martin Luther King, Jr. Day, Presidents Day, July 4th, Columbus Day and Veterans Day. Supplemental service is available on some routes. Sunday schedules are operated on these holidays: New Year's Day, Memorial Day, Labor Day, Thanksgiving Day and Christmas Day.

Rider Etiquette

When boarding, have your pass or exact cash in hand. Metrobus operators do not carry money. Move to the rear of the bus to avoid crowding at the front and stand behind the white line. Remember, priority seats are reserved for senior citizens and persons with disabilities. It is against the law to eat, drink, smoke, litter or play audio or video equipment without earphones. *Please save this schedule to use later or pass it on to a neighbor, coworker or friend.*

(Rev. 7/97)

(Fares subject to change without notice.)

Metrobus Fares

Effective June 24, 1995

• Peak: weekdays 5:30–9:30 a.m. and 3–8 p.m. • Off-peak: all other times. • Up to two children 4 years old and younger ride *free* with each paying customer.	Peak*		Off-Peak*	
	Cash	w/Rail Transfer	Cash	w/Rail Transfer
District of Columbia				
Within D.C.	$1.10	.25	1.10	.25
Maryland				
Within Maryland	1.10	1.10	1.10	1.10
From:				
D.C. to MD Zone 1	1.75	.90	1.75	.90
MD Zone 1 to D.C.	1.75	1.75	1.75	1.75
D.C. to MD Zone 2	2.00	1.15	1.75	.90
MD Zone 2 to D.C.	2.00	2.00	1.75	1.75
Virginia				
Within VA (any one zone)	1.10	.85	1.10	.85
Between:				
VA Zones G & 1-ARL	1.10	.85	1.10	.85
VA Zones G & 1-ALEX	1.45	1.20	1.10	.85
VA Zones G & 2	1.80	1.55	1.10	.85
VA Zones G & 3	2.15	1.90	1.10	.85
VA Zones 1 & 2	1.45	1.20	1.10	.85
VA Zones 1 & 3	1.80	1.55	1.10	.85
VA Zones 2 & 3	1.45	1.20	1.10	.85
From:				
D.C. to VA Zone G	1.45	.60	1.45	.60
VA Zone G to DC	1.45	1.20	1.45	1.20
D.C. to VA Zone 1-ARL	1.45	.60	1.45	.60
VA Zone 1-ARL to D.C.	1.45	1.20	1.45	1.20
D.C. to VA Zone 1-ALEX	1.80	.95	1.45	.60
VA Zone 1-ALEX to D.C.	1.80	1.55	1.45	1.20
D.C. to VA Zone 2	2.15	1.30	1.45	.60
VA Zone 2 to D.C.	2.15	1.90	1.45	1.20
D.C. to VA Zone 3	2.50	1.65	1.45	.60
VA Zone 3 to D.C.	2.50	2.25	1.45	1.20

**Fares do not include bus transfer charges and surcharges.*

Senior and Disabled Rider Fares

		Cash	w/Rail Transfer
Within D.C.		$ .50	$ .00
Within Maryland		.50	.50
Within Virginia		.50	.35
From:	D.C. to Maryland	.50	.40
	Maryland to D.C.	.50	.50
	D.C. to Virginia	.50	.15
	Virginia to D.C.	.50	.50

Senior and disabled rider fares are valid at all times for riders *in possession of official WMATA ID* or Medicare card. Senior citizens, 65 years of age and older, and people with disabilities are eligible for the WMATA ID card. For more information, call 202/637-7000 (TDD 638-3780).

(Rev. 6/97)

Effective as of September 30, 1996
Reprinted December 1997

22

Walker Chapel - Pentagon Line

between
Seven Corners Center
East Falls Church station
Walker Chapel
Cherrydale
Ballston-MU station
Culpepper Gardens Retirement Home
Buckingham
Shirlington
Arna Valley
and
Pentagon station

♿ – Designated trips operated with wheelchair lift-equipped buses.

5119
Welcome Aboard
metro

Washington Metropolitan Area Transit Authority
600 Fifth Street, N.W., Washington, D.C. 20001
INFORMATION: 202/637-7000 (TDD 202/638-3780)
http://www.wmata.com

Attention!

Arlington Employers

Arlington County has *FREE* Money to Help Give Your Business a Boost and Your Employees a Raise!

Metrochek & Arlington County's Reimbursement Program Offer Substantial Employer Benefits

- 50% subsidy to start Metrochek Program (Assists employees with their cost of commuting to work)
- Employers may participate for up to 1 year
- Tax write-off up to 30% of your program cost
- Over 80 area transit and vanpool providers accept Metrochek as payment (VRE, Metrorail, Metrobus, DASH, MARC, Fairfax Connector, VPSI Vanpools, Montgomery County RIDE-ON and many others)
- Guaranteed Ride Home Program for emergencies
- All Arlington County employers may participate

For further information, call

metro
(202) 962-1326

Arlington County
Commuter
Assistance Program
(703) 247-9299

EASIER COMMUTING = SMARTER BUSINESS

Walker Chapel - Pentagon Line
Route 22

DURING SNOWSTORMS
Call 202/637-7000
FOR METROBUS ROUTE INFORMATION

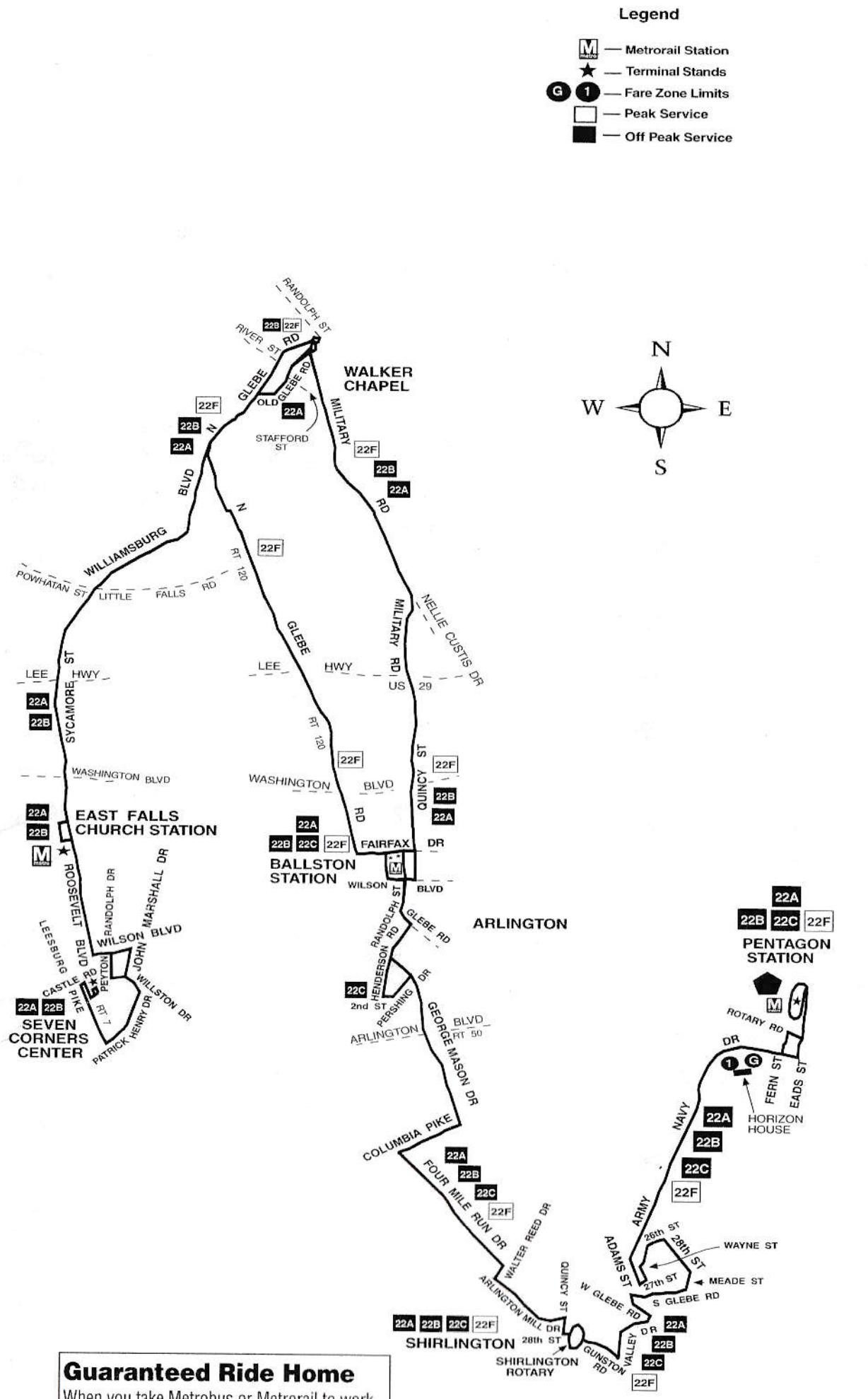
Legend
M — Metrorail Station
★ — Terminal Stands
G 1 — Fare Zone Limits
☐ — Peak Service
■ — Off Peak Service
N
W
E
S
WALKER CHAPEL
RANDOLPH ST
RIVER ST
RD
GLEBE
N
BLVD
OLD GLEBE RD
STAFFORD ST
MILITARY RD
22A
22B
22F
WILLIAMSBURG
POWHATAN ST
LITTLE FALLS RD
RT 120
GLEBE RD
NELLIE CUSTIS DR
LEE HWY
US 29
SYCAMORE ST
WASHINGTON BLVD
QUINCY ST
EAST FALLS CHURCH STATION
FAIRFAX DR
BALLSTON STATION
22C
WILSON BLVD
ROOSEVELT BLVD
LEESBURG PIKE
RANDOLPH DR
MARSHALL DR
JOHN
CASTLE RD
PEYTON
RT 7
WILLSTON DR
PATRICK HENRY DR
SEVEN CORNERS CENTER
ARLINGTON
RANDOLPH ST
RANDOLPH RD
HENDERSON RD
2nd ST
PERSHING DR
ARLINGTON BLVD
RT 50
GEORGE MASON DR
COLUMBIA PIKE
FOUR MILE RUN DR
WALTER REED DR
ARLINGTON MILL DR
QUINCY ST
SHIRLINGTON
28th ST
SHIRLINGTON ROTARY
GUNSTON RD
VALLEY DR
W GLEBE RD
S GLEBE RD
27th ST
ADAMS ST
26th ST
28th ST
WAYNE ST
MEADE ST
ARMY NAVY DR
HORIZON HOUSE
FERN ST
EADS ST
ROTARY RD
PENTAGON STATION

Guaranteed Ride Home

When you take Metrobus or Metrorail to work, you are eligible to participate in the free Commuter Connection Guaranteed Ride Home Program.

The program will get you home in the event of a personal emergency or unscheduled overtime.

To register and to receive program details, call Commuter Connections at 1-800/745-RIDE.

(2/97)

Special Fares and Charges

Bus Transfer Charge

A bus-to-bus transfer costs 10 cents and is valid for one transfer. You buy it from the driver of the first bus and give it to the driver of the bus to which you transfer. Each additional transfer costs 10 cents. *Senior citizens, persons with disabilities, Medicare cardholders or students who pay their fare with a school token or ticket receive free bus-to-bus transfers.*

Special Fares

In the District of Columbia

Student Fares: School Token/Ticket or $1.10 cash. Anacostia Service: Pay 60 cents on the 94, 95, A2, A3, A4, A5, A6, A7, A8, M20, W1, W2, W6, W8 and W9 and southbound portions of B2, P1, P2, P6 and 90 Metrobuses (at stops at or south of Good Hope Road). Transfers are not issued on these routes *except* on payment of full $1.10 base fare and the 10-cent bus transfer charge.

In Northern Virginia

Pay 50 cents on Rts. 2W, 3W, 3Z, 12C, 12D, 12E, 12F, 12L, 12M, 12R, 12S, 18R, 18S, 20F, 20W, 20X, 20Y and 24T.

In Arlington County

You may purchase a $1.15 Round Trip bus transfer for trips between bus and rail. You must present a valid rail transfer to the driver when you use the Round Trip transfer. This transfer is not discounted for senior citizen and disabled riders.

In Maryland

In Montgomery and Prince George's counties, the Maryland Mover pass lets you ride all day within Maryland on Metrobus, Ride-On, The Bus and Laurel Connect-A-Ride and pay no additional fare. Pay $2.50 for the pass before 9:30 a.m. or $1.50 after 9:30 a.m. weekdays or anytime on weekends and federal holidays. This transfer is not discounted for senior citizen and disabled riders.

Between Prince George's County and Virginia

Fare on Rt. P13 between Maryland Zone 1 and Virginia Zone 1 – $2; between Maryland Zone 1 and Virginia Zone G – $2.25.

Surcharges (in addition to regular fare)

Rt. 11Y	$ .75	Rts. 18E, 18F, 18G, 18H, 18J, 18P	$. .50
Rt. N7	$1.00		
Rts. P17, P19	.75	Rt. W13	.75

NOTE: Up to two children 4 years old and younger travel FREE with each paying customer.

(Rev. 6/97)

Monday thru Friday

(except holidays)

Westbound

Route Number	Pentagon Ⓜ	27th & Adams Sts.	Quincy & 28th Sts. (Shirlington)	Columbia Pike & Four Mile Run Dr.	George Mason & Pershing Drs.	BALLSTON Ⓜ	Quincy St.& Lee Hwy.	N. Glebe Rd.& River St.	Old Glebe Rd.& Stafford St.	Williamsburg Blvd. & Powhatan St.	East Falls Church Ⓜ	N. Glebe Rd.& Lee Hwy.	BALLSTON Ⓜ	SEVEN CORNERS CENTER
AM Service														
22A	-	-	5:50	5:58	6:03	6:07	6:13	-	6:20	6:25	6:29	-	-	6:40
22A	-	-	6:10	6:18	6:23	6:27	6:33	-	6:40	6:45	6:49	-	-	7:00
22B	6:15	6:23	6:32	6:40	6:45	6:50	6:55	7:02	-	7:13	7:16	-	-	7:28
22B/	6:35	6:43	6:52	7:00	7:05	7:10	-	-	-	-	-	-	-	-
22A	6:55	7:03	7:12	7:21	7:28	7:33	7:38	-	7:47	7:55	7:58	-	-	8:10
22A	7:15	7:23	7:32	7:41	7:48	7:53	7:58	-	8:07	8:15	8:18	-	-	8:30
22B/	7:35	7:44	7:53	8:02	8:08	8:15	-	-	-	-	-	-	-	-
22F	7:55	8:04	8:13	8:22	8:28	8:35	8:40	8:51	-	-	-	8:57	9:02	-
22A	8:15	8:24	8:33	8:42	8:48	8:55	9:00	-	9:07	9:18	9:21	-	-	9:29
22B/	8:35	8:44	8:53	9:02	9:08	9:15	-	-	-	-	-	-	-	-
22B/	9:05	9:13	9:22	9:29	9:35	9:41	-	-	-	-	-	-	-	-
22A	9:30	9:38	9:47	9:54	10:00	10:06	10:11	-	10:18	10:25	10:28	-	-	10:39
***22C**	10:00	10:08	10:17	10:24	10:30	10:38	-	-	-	-	-	-	-	-
22A	10:30	10:38	10:47	10:54	11:00	11:06	11:11	-	11:18	11:25	11:28	-	-	11:39
***22C**	11:00	11:08	11:17	11:24	11:30	11:38	-	-	-	-	-	-	-	-
22A	11:30	11:38	11:47	11:54	12:00	12:06	12:11	-	12:18	12:25	12:28	-	-	12:39
PM Service														
***22C**	12:00	12:08	12:17	12:24	12:30	12:38	-	-	-	-	-	-	-	-
22A	-	-	-	-	-	1:06	1:11	-	1:18	1:25	1:28	-	-	1:39
***22C**	1:00	1:08	1:17	1:24	1:30	1:37	-	-	-	-	-	-	-	-
22A	1:30	1:38	1:47	1:54	2:00	2:05	2:10	-	2:17	2:24	2:27	-	-	2:38
22B/	2:00	2:08	2:17	2:24	2:30	2:35	-	-	-	-	-	-	-	-
22A	2:30	2:38	2:47	2:54	3:00	3:05	3:10	-	3:17	3:24	3:27	-	-	3:38
22F	3:00	3:09	3:20	3:28	3:33	3:39	3:45	3:53	-	-	-	3:59	4:04	-
22B	3:30	3:39	3:50	3:58	4:03	4:09	4:15	4:23	-	4:30	4:34	-	-	4:46
22B	4:00	4:09	4:20	4:28	4:33	4:39	4:45	4:53	-	5:00	5:04	-	-	5:16
22B	4:30	4:39	4:50	4:58	5:03	5:09	5:15	5:23	-	5:30	5:34	-	-	5:46
22B	4:55	5:04	5:15	5:23	5:28	5:34	5:40	5:48	-	5:55	5:59	-	-	6:11
22B	5:15	5:24	5:35	5:43	5:48	5:54	6:00	6:08	-	6:15	6:19	-	-	6:31
22F	5:35	5:44	5:55	6:03	6:08	6:14	6:20	6:28	-	-	-	6:34	6:39	-
22B	5:55	6:04	6:15	6:23	6:28	6:34	6:40	6:48	-	6:55	6:59	-	-	7:11
22F	6:15	6:24	6:35	6:43	6:48	6:54	7:00	7:08	-	-	-	7:14	7:19	-
22A	6:35	6:44	6:55	7:02	7:07	7:11	7:16	-	7:23	7:29	7:32	-	-	7:41
22B/	7:05	7:14	7:25	7:32	7:37	7:41	-	-	-	-	-	-	-	-
22A	7:35	7:44	7:55	8:02	8:07	8:11	8:16	-	8:23	8:29	8:32	-	-	8:41
22F	8:35	8:44	8:55	9:02	9:07	9:11	9:16	9:23	-	-	-	9:27	9:31	-
22B/	9:40	9:48	9:57	10:03	10:08	10:12	-	-	-	-	-	-	-	-

***** — Operates via Culpepper Gardens Retirement Home

NOTE: For Saturday service between the East Falls Church Metro Station and Seven Corners Center refer to Route 10D (Alexandria-Arlington Line).

NOTE: For service between Arna Valley and the Pentagon Metro Station after 9:30 P.M. weekdays and all day Saturday and Sunday refer to Route 25P,R (Ballston-Bradlee-Pentagon Line).

NOTE: For Saturday service between the East Falls Church Metro Station and Seven Corners Center 10D (Alexandria-Arlington Line).

NOTE: For service between Arna Valley and the Pentagon Metro Station after 9:30 P.M. weekdays and all day Saturday and Sunday refer to Route 25P,R (Ballston-Bradlee-Pentagon Line).

Eastbound

Route Number	Seven Corners Center	Ballston Ⓜ	N. Glebe Rd.& Lee Hwy.	East Falls Church Ⓜ	Williamsburg Blvd. & Little Falls Rd.	Old Glebe Rd.& Stafford St.	N. Glebe Rd.& River St.	Quincy St.& Lee Hwy.	BALLSTON Ⓜ	George Mason & Pershing Drs.	Four Mile Run Dr. & Columbia Pike	Quincy & 28th Sts. (Shirlington)	27th & Adams Sts.	PENTAGON Ⓜ
AM Service														
22B	-	-	-	-	-	-	-	-	5:35	5:40	5:44	5:50	6:01	6:10
22B	-	-	-	-	-	-	-	-	5:55	6:00	6:04	6:10	6:21	6:30
22F	-	5:52	5:56	-	-	-	6:02	6:09	6:14	6:20	6:24	6:30	6:41	6:50
22A	-	-	-	6:12	6:16	6:22	-	6:29	6:34	6:40	6:44	6:50	7:01	7:10
22A	6:05	-	-	6:17	6:23	6:29	-	6:39	6:46	6:53	6:58	7:06	7:20	7:30
22B	6:25	-	-	6:37	6:43	-	6:50	6:59	7:06	7:13	7:18	7:26	7:40	7:50
22B	6:45	-	-	6:57	7:03	-	7:10	7:19	7:26	7:33	7:38	7:46	8:00	8:10
22B	7:05	-	-	7:17	7:23	-	7:30	7:39	7:46	7:53	7:58	8:06	8:20	8:30
22B	7:32	-	-	7:44	7:50	-	7:57	8:06	8:13	8:20	8:25	8:33	8:47	8:57
22B	8:15	-	-	8:27	8:32	-	8:38	8:47	8:53	8:58	9:03	9:10	9:20	9:28
22A	8:42	-	-	8:54	8:59	9:05	-	9:14	9:20	9:25	9:30	9:37	9:47	9:55
22B	-	-	-	-	-	-	-	-	9:50	9:55	10:00	10:07	10:17	10:25
22A	9:44	-	-	9:53	9:58	10:04	-	10:11	10:18	10:24	10:29	10:36	10:46	10:55
*22C	-	-	-	-	-	-	-	-	10:46	10:52	10:59	11:06	11:16	11:25
22A	10:44	-	-	10:53	10:58	11:04	-	11:11	11:18	11:24	11:29	11:36	11:46	11:55
22A	11:44	-	-	11:53	11:58	12:04	-	12:11	12:18	12:24	12:29	12:36	12:46	12:55
PM Service														
*22C	-	-	-	-	-	-	-	-	12:46	12:52	12:59	1:06	1:16	1:25
22A	12:44	-	-	12:53	12:58	1:04	-	1:11	1:18	1:24	1:29	1:36	1:46	1:55
*22C	-	-	-	-	-	-	-	-	1:46	1:52	1:59	2:06	2:16	2:25
22A	1:44	-	-	1:53	1:58	2:04	-	2:11	2:18	2:24	2:29	2:36	2:46	2:55
22B	-	-	-	-	-	-	-	-	2:48	2:54	2:59	3:06	3:16	3:25
22B	-	-	-	-	-	-	-	-	3:08	3:14	3:19	3:26	3:36	3:45
22A	2:54	-	-	3:03	3:08	3:14	-	3:21	3:28	3:34	3:39	3:46	3:56	4:05
22B	-	-	-	-	-	-	-	-	3:58	4:04	4:09	4:16	4:26	4:35
22B	3:45	-	-	3:57	4:02	-	4:09	4:17	4:24	4:33	4:40	4:47	4:58	5:06
22A	-	-	-	4:17	4:22	4:27	-	4:35	4:42	4:51	4:58	5:05	5:16	5:24
22B	-	-	-	-	-	-	-	-	5:02	5:11	5:18	5:25	5:36	5:44
22B	4:43	-	-	4:55	5:00	-	5:07	5:15	5:22	5:31	5:38	5:45	5:56	6:04
22A	5:05	-	-	5:17	5:22	5:27	-	5:35	5:42	5:51	5:58	6:05	6:16	6:24
22B	5:38	-	-	5:50	5:55	-	6:02	6:10	6:17	6:26	6:33	6:40	6:51	6:59
22A	6:10	-	-	6:22	6:27	6:32	-	6:40	6:47	6:56	7:03	7:10	7:21	7:29
22B/	6:39	-	-	6:51	6:56	-	7:03	7:10	7:17	-	-	-	-	-
22A	7:20	-	-	7:29	7:34	7:39	-	7:47	7:53	8:00	8:05	8:12	8:22	8:30
22A	8:28	-	-	8:37	8:42	8:47	-	8:55	9:01	9:08	9:13	9:20	9:30	9:38
22A/	9:04	-	-	9:13	9:18	9:23	-	9:31	9:37	-	-	-	-	-

* — Operates via Culpepper Gardens Retirement Home

English-Español

METROBUS - VA

22A

Barcroft-South Fairlington Line

THIS BUS IS RUNNING ON CLEAN NATURAL GAS

TOUCH YOUR CARD HERE
SmarTrip

♿ All Metrobuses are fully accessible and are equipped with lifts or ramps for wheelchair accessibility
Todos los autobuses de Metro son accesibles a personas con impedimentos y están equipados con rampas o elevadores para sillas de ruedas

Serves these locations-
Brinda servicio a estas ubicaciones

Ballston-MU station
Buckingham
Barcroft
Shirlington
North Fairlington
South Fairlington
Pentagon station

INCLUDES NEW SATURDAY SERVICE
Incluye Nuevo Servicio de el Sábado

Schedule 12-02-06

INFORMATION ANYTIME 202-637-7000

metro opens doors ♿

TTY 202-638-3780

MetroOpensDoors.com

Barcroft-South Fairlington Line

Route 22A

For route and schedule information

Call 202-637-7000

www.metroopensdoors.com

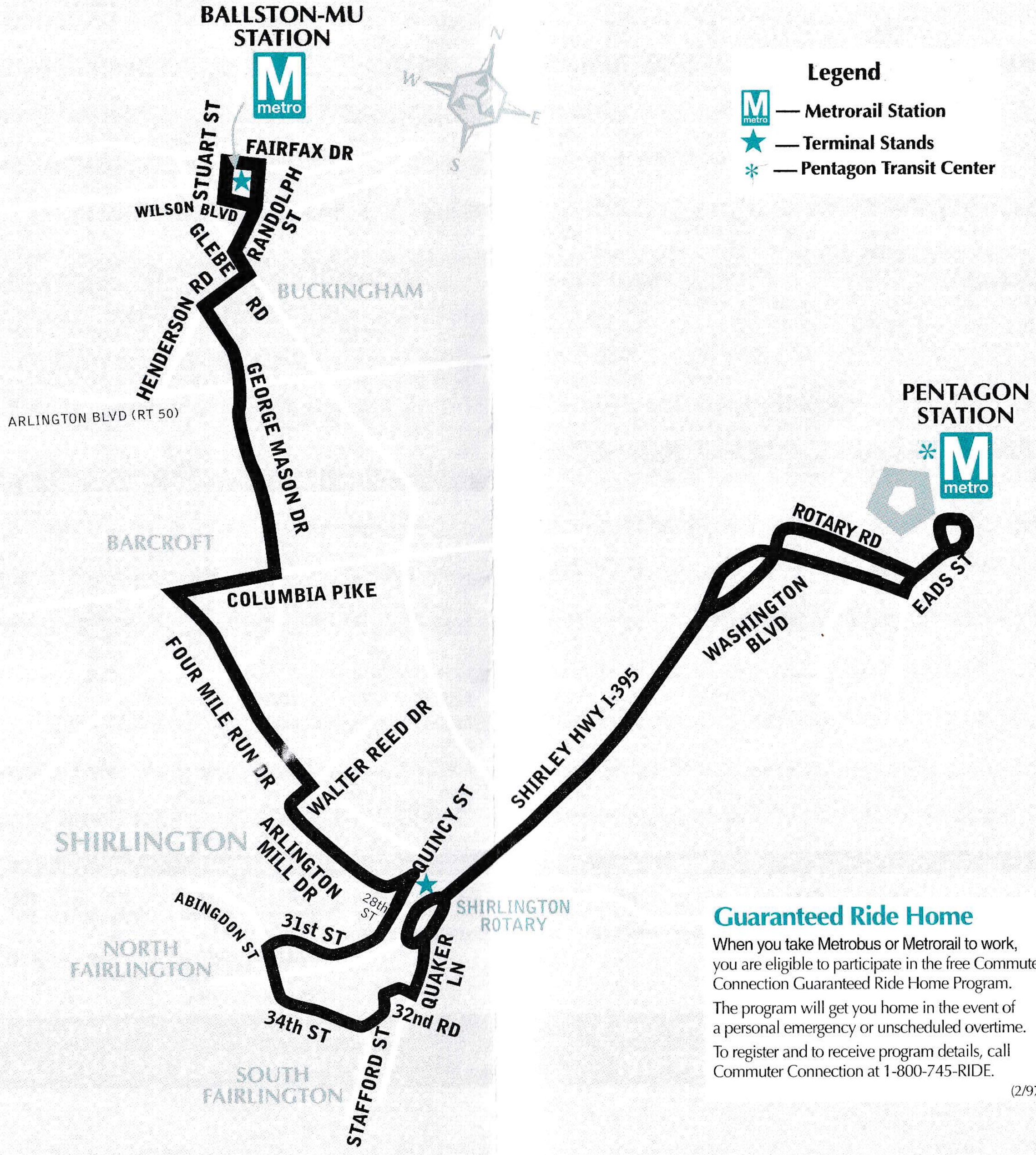
BALLSTON-MU STATION
metro
N
W
E
S
FAIRFAX DR
STUART ST
WILSON BLVD
RANDOLPH ST
GLEBE RD
BUCKINGHAM
HENDERSON RD
ARLINGTON BLVD (RT 50)
GEORGE MASON DR
BARCROFT
COLUMBIA PIKE
FOUR MILE RUN DR
WALTER REED DR
SHIRLINGTON
ARLINGTON MILL DR
QUINCY ST
28th ST
ABINGDON ST
31st ST
SHIRLINGTON ROTARY
NORTH FAIRLINGTON
QUAKER LN
32nd RD
34th ST
STAFFORD ST
SOUTH FAIRLINGTON
SHIRLEY HWY I-395
WASHINGTON BLVD
ROTARY RD
EADS ST
PENTAGON STATION
metro

Legend

- M — **Metrorail Station**
- ★ — **Terminal Stands**
- * — **Pentagon Transit Center**

Guaranteed Ride Home

When you take Metrobus or Metrorail to work, you are eligible to participate in the free Commuter Connection Guaranteed Ride Home Program.

The program will get you home in the event of a personal emergency or unscheduled overtime.

To register and to receive program details, call Commuter Connection at 1-800-745-RIDE.

(2/97)

WMATA ©2003 For information regarding this map contact <R•A•D•S>.

Weekday Eastbound —
Entre semana con dirección al este

Route Number	Ballston-MU	George Mason & Pershing Drs.	Four Mile Run Dr. & Columbia Pike	Quincy & 28th Sts. (Shirlington)	Stafford St. & 32nd Rd.	PENTAGON
AM Service — Servicio matutino						
22A	5:35	5:41	5:46	5:53	5:58	6:06
22A	5:55	6:01	6:06	6:13	6:18	6:26
22A	6:18	6:24	6:29	6:36	6:41	6:49
22A	6:38	6:44	6:49	6:56	7:01	7:09
22A	7:01	7:07	7:12	7:19	7:24	7:32
22A	7:21	7:27	7:32	7:39	7:44	7:52
22A	7:43	7:49	7:54	8:01	8:06	8:14
22A	8:03	8:09	8:14	8:21	8:26	8:34
22A	8:23	8:29	8:34	8:41	8:46	8:54
22A	8:45	8:52	8:58	9:05	9:10	9:17
22A	9:07	9:14	9:20	9:27	9:32	9:39
22A	9:32	9:39	9:45	9:52	9:57	10:04
22A	10:09	10:16	10:22	10:29	10:34	10:41
22A	10:49	10:56	11:02	11:10	11:15	11:22
22A	11:29	11:36	11:42	11:50	11:55	12:02
PM Service — Servicio vespertino						
22A	12:09	12:16	12:22	12:30	12:35	12:42
22A	12:49	12:56	1:02	1:10	1:15	1:22
22A	1:29	1:36	1:42	1:50	1:55	2:02
22A	2:09	2:16	2:22	2:30	2:35	2:42
22A	2:48	2:55	3:01	3:09	3:14	3:21
22A	3:27	3:34	3:40	3:48	3:53	4:00
22A	3:48	3:55	4:01	4:09	4:14	4:21
22A	4:09	4:16	4:22	4:30	4:35	4:42
22A	4:30	4:38	4:45	4:53	4:59	5:06
22A	4:51	4:59	5:06	5:14	5:20	5:27
22A	5:12	5:20	5:27	5:35	5:41	5:48
22A	5:33	5:41	5:48	5:56	6:02	6:09
22A	5:54	6:02	6:09	6:17	6:23	6:30
22A	6:15	6:23	6:30	6:38	6:44	6:51
22A	6:36	6:44	6:51	6:59	7:05	7:12
22A	6:57	7:05	7:12	7:20	7:26	7:33
22A	7:18	7:26	7:33	7:41	7:47	7:54
22A	7:54	8:00	8:05	8:12	8:18	8:24
22A	8:30	8:36	8:41	8:48	8:54	9:00
22A	9:10	9:16	9:21	9:28	9:34	9:40
22A	9:50	9:56	10:01	10:08	10:14	10:20

Weekday Westbound —
Entre semana con dirección al oeste

Route Number	Pentagon	Stafford St. & 32nd Rd.	Quincy & 28th Sts. (Shirlington)	Four Mile Run Dr. & Columbia Pike	George Mason & Pershing Drs.	BALLSTON-MU
AM Service — Servicio matutino						
22A	-	-	5:55	6:03	6:09	6:13
22A	-	-	6:14	6:21	6:28	6:33
22A	6:25	6:32	6:37	6:44	6:51	6:56
22A	6:45	6:52	6:57	7:04	7:11	7:16
22A	7:06	7:13	7:18	7:25	7:32	7:37
22A	7:26	7:33	7:38	7:45	7:52	7:57
22A	7:44	7:51	7:56	8:04	8:11	8:16
22A	8:05	8:12	8:17	8:25	8:32	8:37
22A	8:25	8:32	8:37	8:45	8:52	8:57
22A	8:45	8:52	8:57	9:05	9:12	9:17
22A	9:05	9:13	9:18	9:25	9:31	9:36
22A	9:25	9:33	9:38	9:45	9:51	9:56
22A	9:47	9:55	10:00	10:07	10:13	10:18
22A	10:11	10:19	10:24	10:31	10:37	10:42
22A	10:51	10:59	11:04	11:11	11:17	11:22
22A	11:31	11:39	11:44	11:51	11:57	12:02
PM Service — Servicio vespertino						
22A	12:11	12:19	12:24	12:31	12:37	12:42
22A	12:50	12:58	1:03	1:12	1:18	1:23
22A	1:30	1:38	1:43	1:52	1:58	2:03
22A	2:10	2:18	2:23	2:32	2:38	2:43
22A	2:50	2:58	3:03	3:12	3:18	3:23
22A	3:27	3:35	3:41	3:49	3:57	4:02
22A	3:48	3:56	4:02	4:10	4:18	4:23
22A	4:09	4:17	4:23	4:31	4:39	4:44
22A	4:30	4:38	4:44	4:52	5:00	5:05
22A	4:51	4:59	5:05	5:13	5:21	5:26
22A	5:12	5:20	5:26	5:34	5:42	5:47
22A	5:33	5:41	5:47	5:55	6:03	6:08
22A	5:54	6:02	6:08	6:16	6:24	6:29
22A	6:15	6:23	6:29	6:37	6:45	6:50
22A	6:36	6:44	6:50	6:57	7:03	7:08
22A	6:57	7:05	7:11	7:18	7:24	7:29
22A	7:17	7:25	7:31	7:38	7:44	7:49
22A	7:50	7:58	8:04	8:11	8:17	8:22
22A	8:30	8:38	8:44	8:51	8:57	9:02
22A	9:10	9:18	9:24	9:31	9:37	9:42
22A	9:50	9:57	10:02	10:08	10:13	10:18

English-Español

Effective 10-23-16

22B

Pentagon- Arna Valley Line

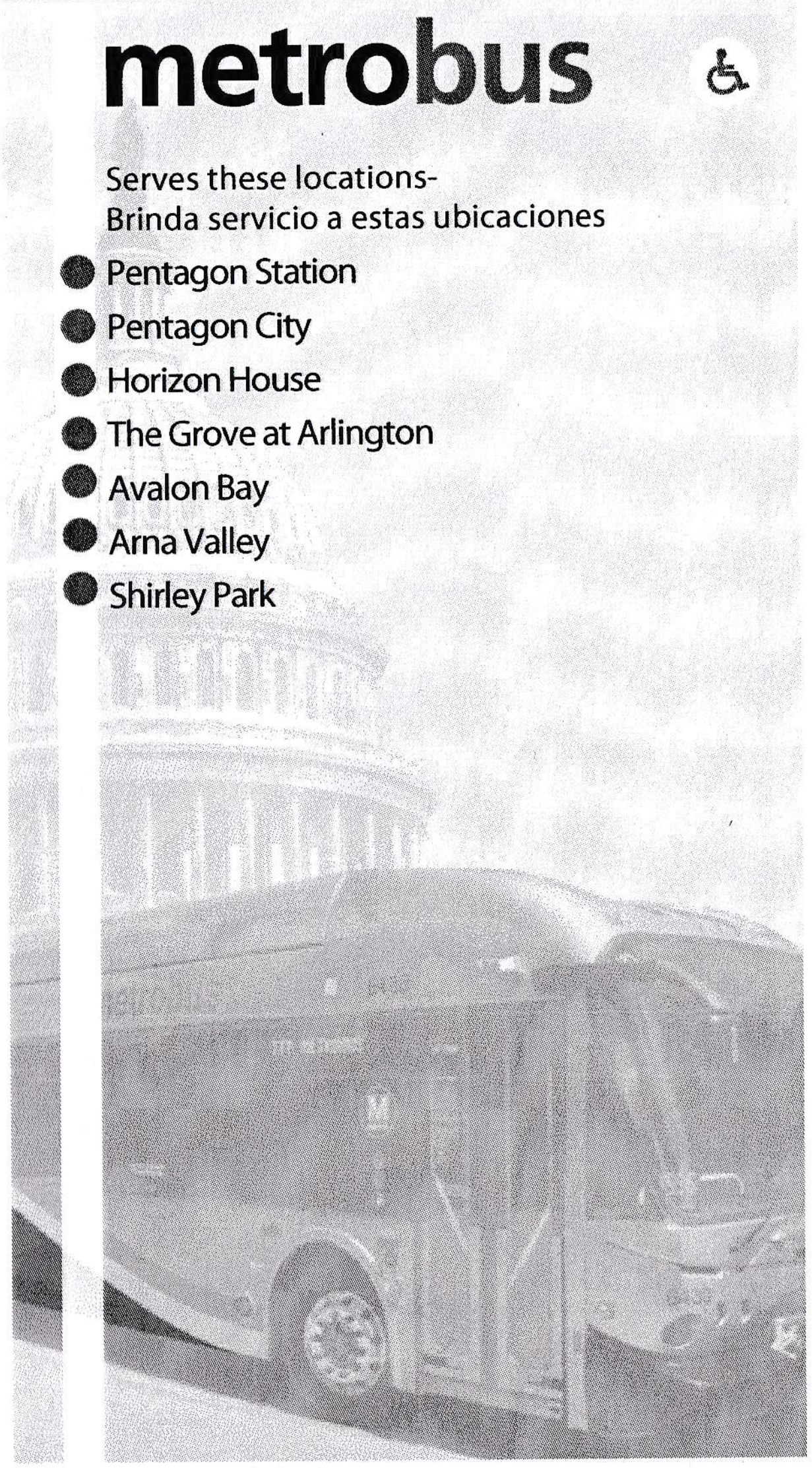

metrobus

Serves these locations-
Brinda servicio a estas ubicaciones

- Pentagon Station
- Pentagon City
- Horizon House
- The Grove at Arlington
- Avalon Bay
- Arna Valley
- Shirley Park

www.wmata.com
Information Anytime 202-637-7000 TTY 202-962-2033

metro

Route 22B

www.metroopensdoors.com

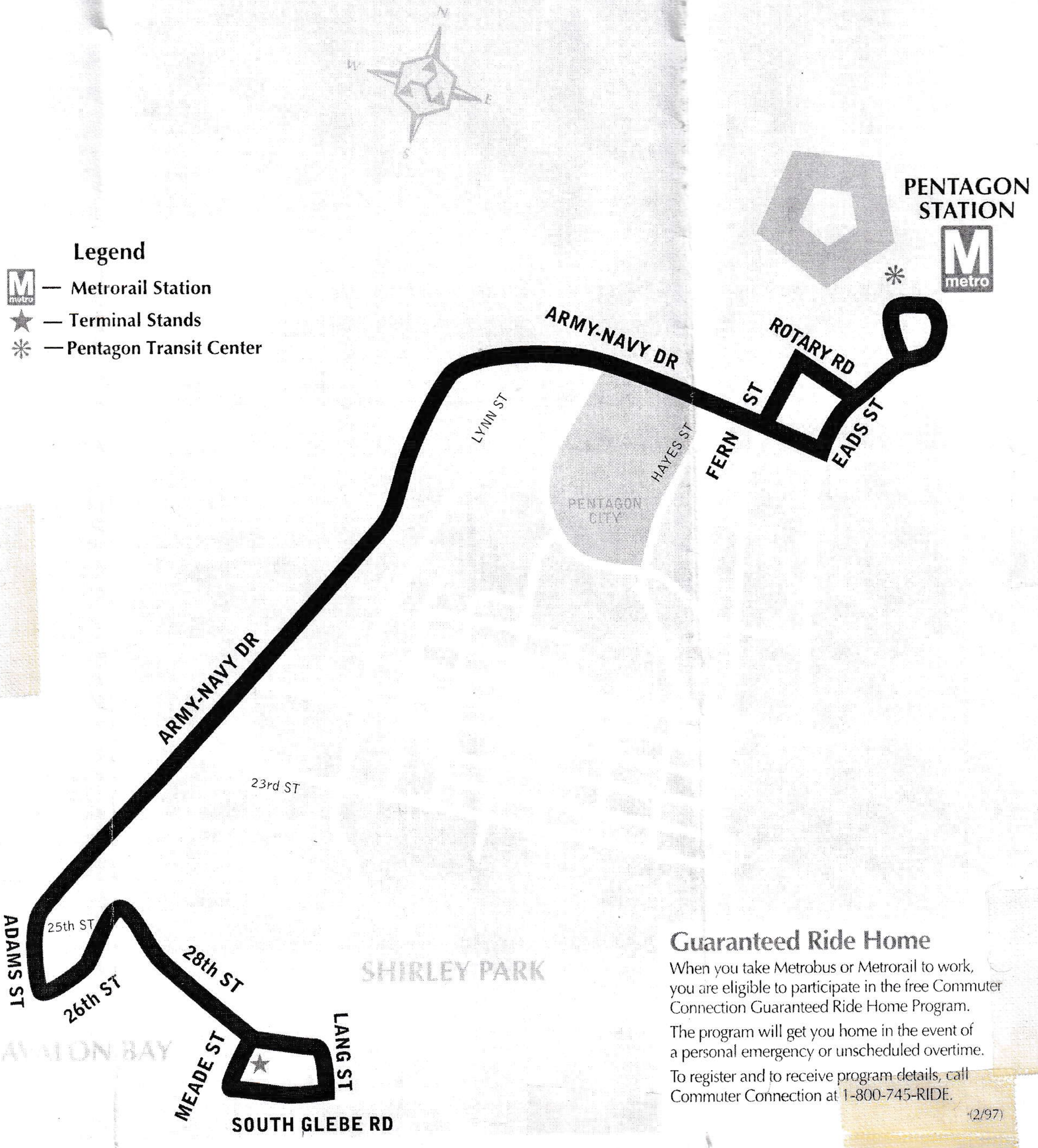
N
W
E
S
Legend
M metro — Metrorail Station
★ — Terminal Stands
✳ — Pentagon Transit Center
PENTAGON STATION
M metro
ARMY-NAVY DR
ROTARY RD
FERN ST
EADS ST
HAYES ST
LYNN ST
PENTAGON CITY
ARMY-NAVY DR
23rd ST
ADAMS ST
25th ST
26th ST
28th ST
SHIRLEY PARK
AVALON BAY
MEADE ST
LANG ST
SOUTH GLEBE RD

Guaranteed Ride Home

When you take Metrobus or Metrorail to work, you are eligible to participate in the free Commuter Connection Guaranteed Ride Home Program.

The program will get you home in the event of a personal emergency or unscheduled overtime.

To register and to receive program details, call Commuter Connection at 1-800-745-RIDE.

(2/97)

22B

Pentagon-Army-Navy Drive-Shirley Park Line

Monday thru Friday Southbound

Lunes a viernes hacia el sur

(except holidays - excepto los días festivos)

Route Number	Pentagon Ⓜ	Army-Navy Dr. & S. Hayes St. (Macy's)	Army-Navy Dr. & S. Lynn St. (Horizon House)	Army-Navy Dr. & 23rd St. S.	Army-Navy Dr. & 25th St. S. (#2455 - The Grove at Arlington)	S. Adams & 26th Sts. (Avalon Bay)	S. Meade & 28th Sts. (SHIRLEY PARK)
AM Service — Servicio matutino							
♿ **22B**	6:30	6:33	6:35	6:37	6:39	6:41	6:44
♿ **22B**	6:50	6:53	6:55	6:57	6:59	7:01	7:04
♿ **22B**	7:10	7:13	7:15	7:17	7:19	7:21	7:24
♿ **22B**	7:30	7:33	7:35	7:37	7:39	7:41	7:44
♿ **22B**	7:50	7:53	7:55	7:57	7:59	8:01	8:04
♿ **22B**	8:10	8:13	8:15	8:17	8:19	8:21	8:24
♿ **22B**	8:30	8:33	8:35	8:37	8:39	8:41	8:44
♿ **22B**	8:50	8:53	8:55	8:57	8:59	9:01	9:04
♿ **22B**	9:10	9:13	9:15	9:17	9:19	9:21	9:24
♿ **22B**	9:50	9:53	9:55	9:57	9:59	10:01	10:04
♿ **22B**	10:30	10:33	10:35	10:37	10:39	10:41	10:44
♿ **22B**	11:10	11:13	11:15	11:17	11:19	11:21	11:24
♿ **22B**	11:50	11:53	11:55	11:57	11:59	12:01	12:04
PM Service — Servicio vespertino							
♿ **22B**	12:30	12:33	12:35	12:37	12:39	12:41	12:44
♿ **22B**	1:10	1:13	1:15	1:17	1:19	1:21	1:24
♿ **22B**	1:50	1:53	1:55	1:57	1:59	2:01	2:04
♿ **22B**	2:30	2:33	2:35	2:37	2:39	2:41	2:44
♿ **22B**	3:10	3:13	3:15	3:17	3:19	3:21	3:24
22B	3:35	3:38	3:40	3:42	3:44	3:46	3:49
♿ **22B**	3:55	3:58	4:00	4:02	4:04	4:06	4:09
♿ **22B**	4:15	4:18	4:20	4:22	4:24	4:26	4:29
♿ **22B**	4:35	4:38	4:40	4:42	4:44	4:46	4:49
♿ **22B**	4:55	4:58	5:00	5:02	5:04	5:06	5:09
♿ **22B**	5:15	5:18	5:20	5:22	5:24	5:26	5:29
♿ **22B**	5:35	5:38	5:40	5:42	5:44	5:46	5:49
♿ **22B**	5:55	5:58	6:00	6:02	6:04	6:06	6:09
♿ **22B**	6:15	6:18	6:20	6:22	6:24	6:26	6:29
♿ **22B**	6:35	6:38	6:40	6:42	6:44	6:46	6:49
♿ **22B**	6:55	6:58	7:00	7:02	7:04	7:06	7:09
♿ **22B**	7:15	7:18	7:20	7:22	7:24	7:26	7:29
♿ **22B**	7:35	7:38	7:40	7:42	7:44	7:46	7:49
♿ **22B**	7:55	7:58	8:00	8:02	8:04	8:06	8:09
♿ **22B**	8:35	8:38	8:40	8:42	8:44	8:46	8:49
♿ **22B**	9:15	9:18	9:20	9:22	9:24	9:26	9:29
♿ **22B**	9:55	9:58	10:00	10:02	10:04	10:06	10:09

♿ — *Trip operates with wheelchair-accessible or lift-equipped bus.*
Los autobuses son accesibles a sillas de ruedas o tienen equipo elevador.

22B

Pentagon-Army-Navy Drive-Shirley Park Line

Monday thru Friday Northbound

Lunes a viernes hacia el norte
(except holidays - excepto los días festivos)

Route Number	S. Meade & 28th Sts. (Shirley Park)	S. Adams & 26th Sts. (Avalon Bay)	Army-Navy Dr. & 25th St. S. (#2455 - The Grove at Arlington)	Army-Navy Dr. & 23rd St. S.	Army-Navy Dr. & S. Lynn St. (Horizon House)	Army-Navy Dr. & S. Hayes St. (Macy's)	PENTAGON
AM Service — Servicio matutino							
♿ **22B**	6:06	6:08	6:10	6:12	6:14	6:16	6:20
♿ **22B**	6:26	6:28	6:30	6:32	6:34	6:36	6:40
♿ **22B**	6:46	6:48	6:50	6:52	6:54	6:56	7:00
♿ **22B**	7:06	7:08	7:10	7:12	7:14	7:16	7:20
♿ **22B**	7:26	7:28	7:30	7:32	7:34	7:36	7:40
♿ **22B**	7:46	7:48	7:50	7:52	7:54	7:56	8:00
♿ **22B**	8:06	8:08	8:10	8:12	8:14	8:16	8:20
♿ **22B**	8:26	8:28	8:30	8:32	8:34	8:36	8:40
♿ **22B**	8:46	8:48	8:50	8:52	8:54	8:56	9:00
♿ **22B**	9:06	9:08	9:10	9:12	9:14	9:16	9:20
♿ **22B**	9:26	9:28	9:30	9:32	9:34	9:36	9:40
♿ **22B**	10:06	10:08	10:10	10:12	10:14	10:16	10:20
♿ **22B**	10:46	10:48	10:50	10:52	10:54	10:56	11:00
♿ **22B**	11:26	11:28	11:30	11:32	11:34	11:36	11:40
PM Service — Servicio vespertino							
♿ **22B**	12:06	12:08	12:10	12:12	12:14	12:16	12:20
♿ **22B**	12:46	12:48	12:50	12:52	12:54	12:56	1:00
♿ **22B**	1:26	1:28	1:30	1:32	1:34	1:36	1:40
♿ **22B**	2:06	2:08	2:10	2:12	2:14	2:16	2:20
♿ **22B**	2:46	2:48	2:50	2:52	2:54	2:56	3:00
♿ **22B**	3:26	3:28	3:30	3:32	3:34	3:36	3:40
♿ **22B**	4:11	4:13	4:15	4:17	4:19	4:21	4:25
♿ **22B**	4:31	4:33	4:35	4:37	4:39	4:41	4:45
♿ **22B**	4:51	4:53	4:55	4:57	4:59	5:01	5:05
♿ **22B**	5:11	5:13	5:15	5:17	5:19	5:21	5:25
♿ **22B**	5:31	5:33	5:35	5:37	5:39	5:41	5:45
♿ **22B**	5:51	5:53	5:55	5:57	5:59	6:01	6:05
♿ **22B**	6:11	6:13	6:15	6:17	6:19	6:21	6:25
♿ **22B**	6:31	6:33	6:35	6:37	6:39	6:41	6:45
♿ **22B**	6:51	6:53	6:55	6:57	6:59	7:01	7:05
♿ **22B**	7:11	7:13	7:15	7:17	7:19	7:21	7:25
♿ **22B**	7:31	7:33	7:35	7:37	7:39	7:41	7:45
♿ **22B**	8:11	8:13	8:15	8:17	8:19	8:21	8:25
♿ **22B**	8:51	8:53	8:55	8:57	8:59	9:01	9:05
♿ **22B**	9:31	9:33	9:35	9:37	9:39	9:41	9:45

♿ — *Trip operates with wheelchair-accessible or lift-equipped bus.*
Los autobuses son accesibles a sillas de ruedas o tienen equipo elevador.

How to use this timetable

- Use the map to find the stops closest to where you will get on and off the bus.
- Select the schedule (Weekday, Saturday, Sunday) for when you will travel. Along the top of the schedule, find the stop at or nearest the point where you will get on the bus. Follow that column down to the time you want to leave.
- Use the same method to find the times the bus is scheduled to arrive at the stop where you will get off the bus.
- If the bus stop is not listed, use the time shown for the bus stop before it as the time to wait at the stop.
- The end-of-the-line or last stop is listed in ALL CAPS on the schedule.

Cómo Usar este Horario

- Use este mapa para localizar las paradas más cercanas a donde se subirá y bajará del autobús.
- Seleccione el horario (Entre semana, sábado, domingo) de cuando viajará. A lo largo de la parte superior del horario, localice la parada o el punto más cercano a la parada en la que se subirá al autobús. Siga esa columna hacia abajo hasta la hora en la que desee salir.
- Utilice el mismo método para localizar las horas en que el autobús está programado para llegar a la parada en donde desea bajarse del autobús.
- Si la parada del autobús no está listada use la hora que se muestra en la parada anterior como la hora de espera en la parada.
- El final de la ruta o la última parada del autobús aparece en letras MAYÚSCULAS en el horario.

English-Español Effective 3-30-14

23W

Westpark Shuttle Line

metrobus

Temporary service for transfer connections with 23A, 23T and other routes at Tysons Corner Center until the Silver Line opens.

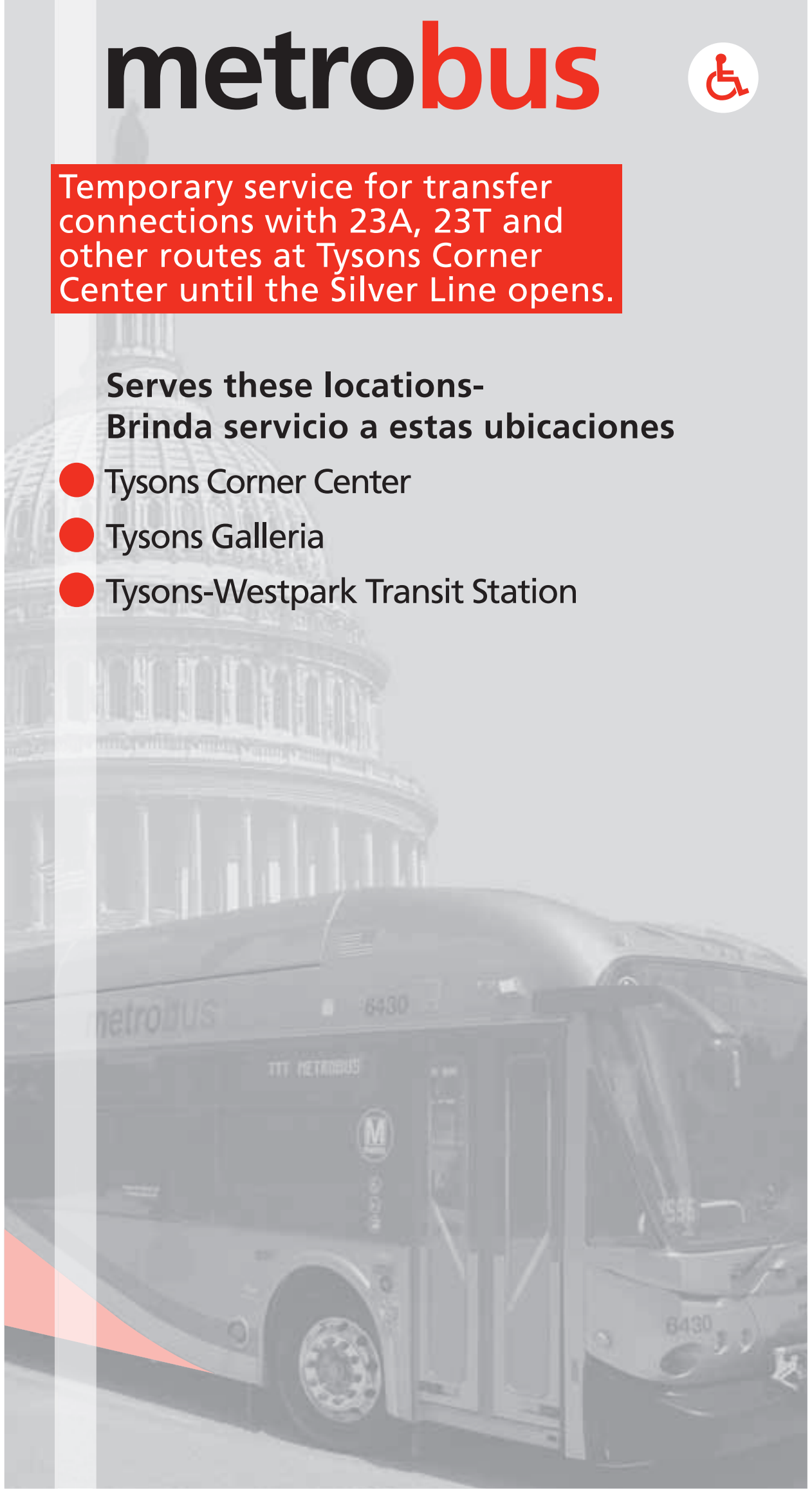

Serves these locations-
Brinda servicio a estas ubicaciones

- Tysons Corner Center
- Tysons Galleria
- Tysons-Westpark Transit Station

www.wmata.com
Information Anytime 202-637-7000 TTY 202-638-3780

Washington
Metropolitan Area
Transit Authority

A District of Columbia,
Maryland and Virginia
Transit Partnership

23W

Westpark Shuttle Line

For route and schedule information

Call 202-637-7000

www.wmata.com

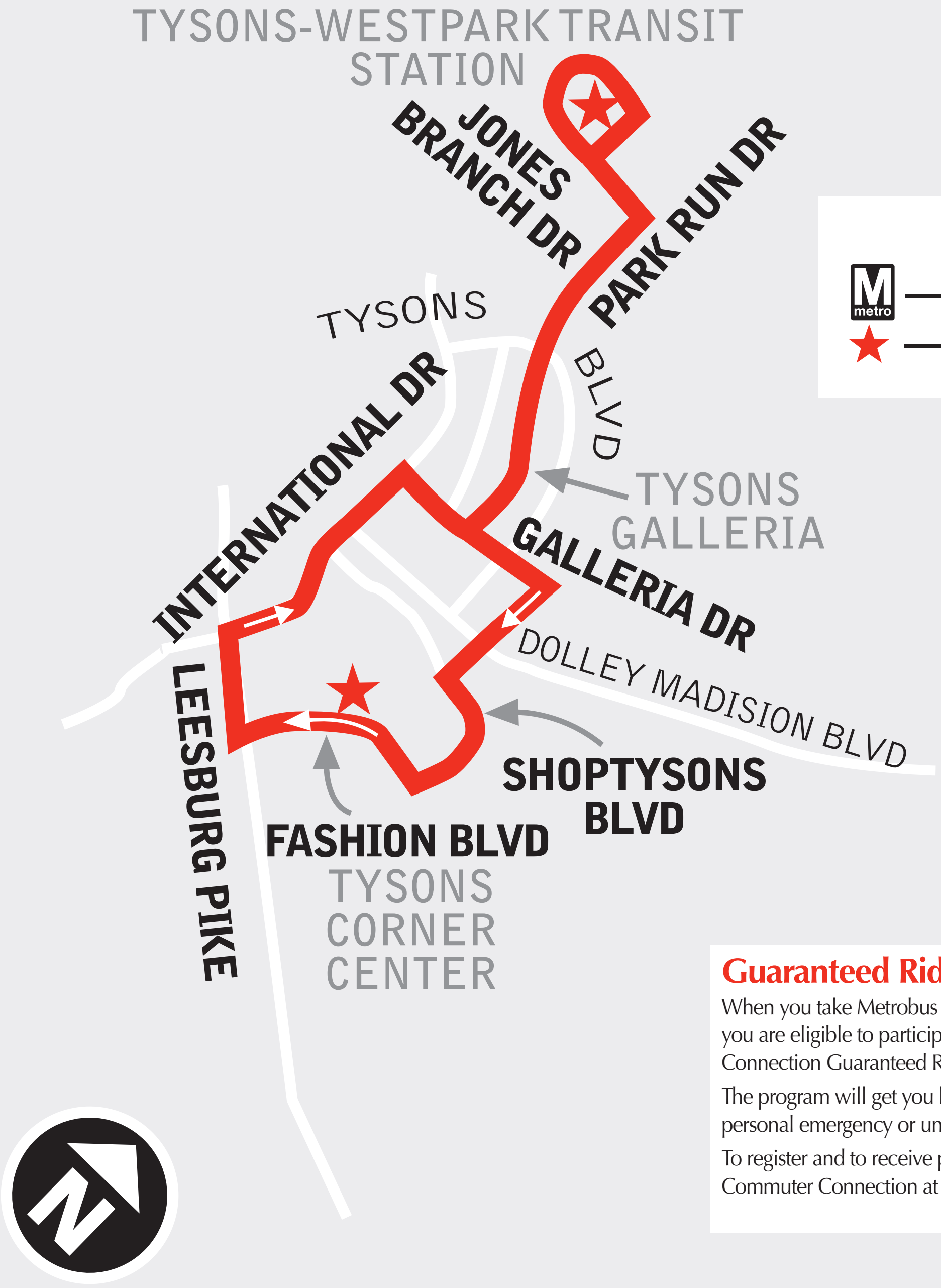

TYSONS-WESTPARK TRANSIT STATION
JONES BRANCH DR
PARK RUN DR
TYSONS BLVD
INTERNATIONAL DR
TYSONS GALLERIA
GALLERIA DR
DOLLEY MADISION BLVD
LEESBURG PIKE
SHOPTYSONS BLVD
FASHION BLVD
TYSONS CORNER CENTER
N

Legend

M — Metrorail Station

★ — Terminal Stands

Guaranteed Ride Home

When you take Metrobus or Metrorail to work, you are eligible to participate in the free Commuter Connection Guaranteed Ride Home Program.

The program will get you home in the event of a personal emergency or unscheduled overtime.

To register and to receive program details, call Commuter Connection at 1-800-745-RIDE.

(2/97)

WMATA ©2014 For information regarding this map contact <R•A•D•S>.

23W

Westpark Shuttle Line

Northbound To Tysons-Westpark Transit Station

Monday thru Friday — Lunes a viernes

Route Number	Tysons Corner Center	Tysons Galleria	Tysons-Westpark Transit Station
AM Service — Servicio matutino			
23W	6:30	6:39	6:44
23W	6:55	7:04	7:09
23W	7:10	7:19	7:24
23W	7:30	7:39	7:44
23W	7:50	7:59	8:04
23W	8:15	8:24	8:29
23W	8:45	8:54	8:59
23W	9:10	9:19	9:24
23W	9:30	9:39	9:44
23W	10:20	10:29	10:34
23W	10:50	10:58	11:02
23W	11:20	11:28	11:32
23W	11:50	11:58	12:02
PM Service — Servicio vespertino			
23W	12:20	12:28	12:32
23W	12:50	12:58	1:02
23W	1:20	1:28	1:32
23W	1:50	1:58	2:02
23W	2:20	2:28	2:32
23W	2:50	2:58	3:02
23W	3:20	3:28	3:32
23W	3:50	3:58	4:02
23W	4:15	4:23	4:27
23W	4:30	4:38	4:42
23W	5:05	5:13	5:21
23W	5:25	5:33	5:41
23W	5:50	5:58	6:06
23W	6:15	6:24	6:31
23W	6:40	6:49	6:56
23W	7:25	7:32	7:37
23W	7:50	7:57	8:02
23W	8:15	8:22	8:27
23W	8:35	8:42	8:47
23W	9:05	9:12	9:17
23W	9:30	9:37	9:42
23W	10:00	10:05	10:08
23W	11:00	11:05	11:08
23W	11:30	11:35	11:38
After Midnight Service — Servicio después de la medianoche			
23W	12:20	12:25	12:28

Southbound To Tysons Corner Center

Monday thru Friday — Lunes a viernes

Route Number	Tysons-Westpark Transit Station	Tysons Galleria	Tysons Corner Center
AM Service — Servicio matutino			
23W	5:16	5:20	5:25
23W	5:41	5:45	5:50
23W	6:06	6:10	6:15
23W	6:21	6:27	6:33
23W	6:48	6:54	7:00
23W	7:13	7:19	7:25
23W	7:35	7:41	7:47
23W	7:58	8:04	8:10
23W	8:27	8:34	8:40
23W	8:47	8:54	9:00
23W	9:12	9:19	9:25
23W	9:42	9:49	9:55
23W	10:12	10:19	10:25
23W	10:42	10:49	10:55
23W	11:12	11:19	11:25
23W	11:42	11:49	11:55
PM Service — Servicio vespertino			
23W	12:12	12:19	12:25
23W	12:42	12:49	12:55
23W	1:12	1:19	1:25
23W	1:42	1:49	1:55
23W	2:12	2:19	2:25
23W	2:42	2:49	2:55
23W	3:12	3:19	3:25
23W	3:38	3:44	3:50
23W	4:05	4:11	4:17
23W	4:30	4:36	4:45
23W	4:50	4:56	5:05
23W	5:25	5:31	5:40
23W	5:45	5:51	6:00
23W	6:15	6:21	6:30
23W	6:50	6:56	7:05
23W	7:20	7:26	7:30
23W	7:45	7:50	7:55
23W	8:15	8:20	8:25
23W	8:45	8:50	8:55
23W	9:15	9:20	9:25
23W	9:45	9:50	9:55
23W	10:45	10:50	10:55
23W	11:10	11:15	11:20
After Midnight Service — Servicio después de la medianoche			
23W	12:08	12:13	12:18

English-Español

metrobus

24P
Ballston-Pentagon Line

THIS BUS IS RUNNING ON CLEAN NATURAL GAS

TOUCH YOUR CARD HERE
SmarTrip

♿ All Metrobuses are fully accessible and are equipped with lifts or ramps for wheelchair accessibility
Todos los autobuses de Metro son accesibles a personas con impedimentos y están equipados con rampas o elevadores para sillas de ruedas

Serves these locations-Brinda servicio a estas ubicaciones

Ballston-MU station
Clarendon station
Navy Annex
Pentagon City (Army-Navy Dr.)
Pentagon station

Schedule 9-24-06 Reprinted 9-17-07

M opens doors

Ballston-Pentagon Line
Route 24P

For route and schedule information
Call 202-637-7000
www.metroopensdoors.com

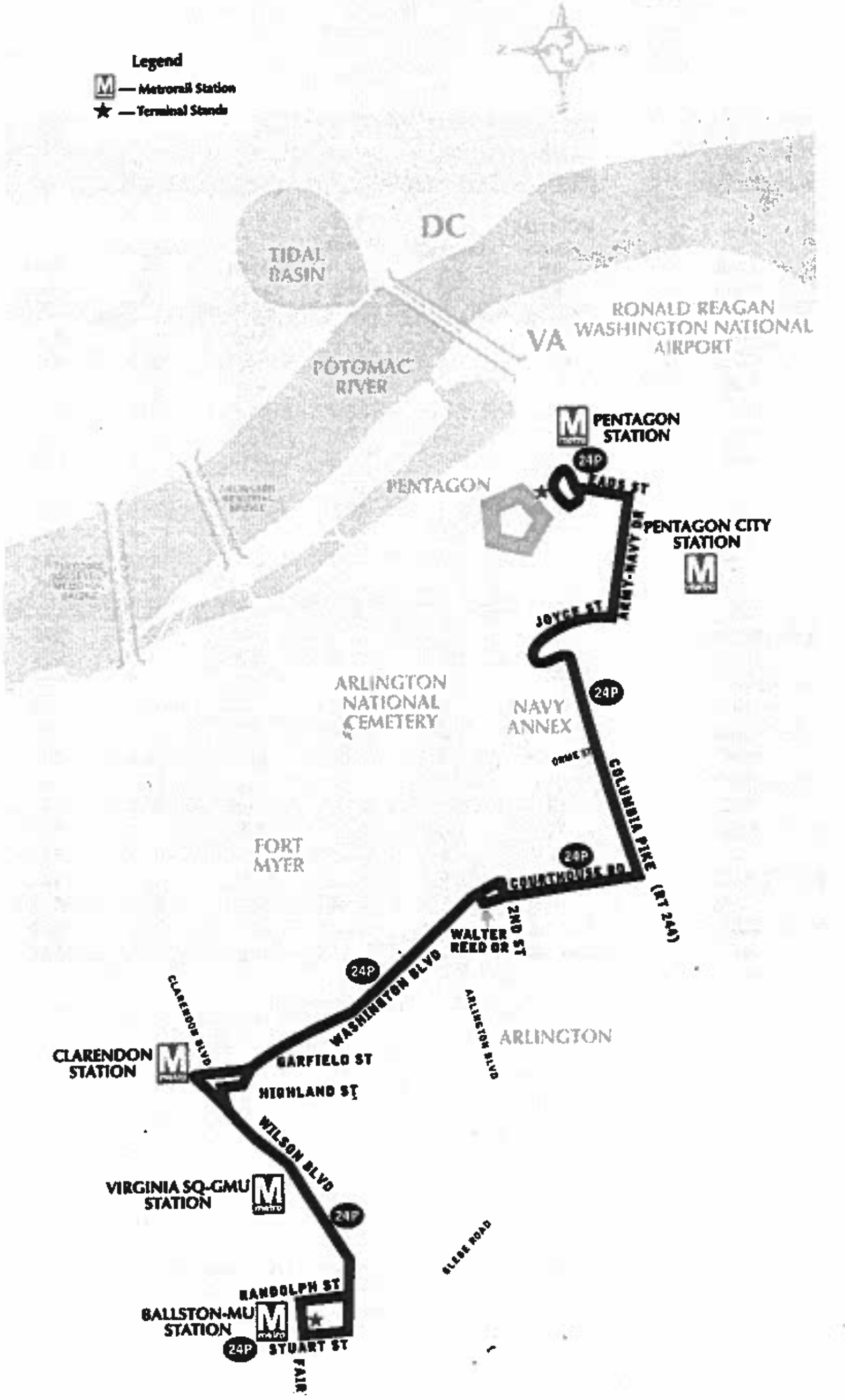
Legend
M — Metrorail Station
★ — Terminal Stands
DC
TIDAL BASIN
POTOMAC RIVER
VA
RONALD REAGAN WASHINGTON NATIONAL AIRPORT
PENTAGON STATION
PENTAGON
EADS ST
PENTAGON CITY STATION
ARMY-NAVY DR
JOYCE ST
24P
ARLINGTON NATIONAL CEMETERY
NAVY ANNEX
ORME ST
COLUMBIA PIKE (RT 244)
FORT MYER
COURTHOUSE RD
WALTER REED DR
2ND ST
WASHINGTON BLVD
ARLINGTON BLVD
ARLINGTON
CLARENDON BLVD
CLARENDON STATION
GARFIELD ST
HIGHLAND ST
WILSON BLVD
VIRGINIA SQ-GMU STATION
GLEBE ROAD
RANDOLPH ST
BALLSTON-MU STATION
STUART ST
FAIR

24P

Ballston-Pentagon Line

Weekday Westbound — Entre semana con dirección al oeste

Route Number	Pentagon M	Navy Annex	Court-house Rd & S. 2nd St.	Clarendon M	BALLSTON -MU M
AM Service — Servicio matutino					
24P	6:20	6:28	6:33	6:38	6:44
24P	6:40	6:48	6:53	6:58	7:04
24P	7:00	7:08	7:13	7:18	7:24
24P	7:20	7:28	7:33	7:38	7:44
24P	7:40	7:48	7:53	7:59	8:05
24P	8:00	8:08	8:13	8:19	8:25
24P	8:20	8:28	8:33	8:39	8:45
24P	8:40	8:48	8:53	8:59	9:05
24P	9:00	9:08	9:13	9:19	9:25
24P	10:00	10:08	10:13	10:19	10:23
24P	11:00	11:08	11:13	11:19	11:23
PM Service — Servicio vespertino					
24P	12:00	12:08	12:13	12:19	12:23
24P	1:00	1:08	1:13	1:19	1:23
24P	2:00	2:08	2:13	2:19	2:23
24P	3:00	3:08	3:13	3:19	3:23
24P	3:40	3:48	3:53	3:59	4:03
24P	4:00	4:08	4:14	4:20	4:25
24P	4:20	4:28	4:34	4:40	4:45
24P	4:40	4:48	4:54	5:00	5:05
24P	5:00	5:08	5:14	5:20	5:25
24P	5:20	5:28	5:34	5:40	5:45
24P	5:40	5:48	5:54	6:00	6:05
24P	6:00	6:08	6:14	6:20	6:25
24P	6:30	6:38	6:42	6:47	6:52
24P	7:00	7:08	7:12	7:17	7:22

Weekday Eastbound — Entre semana con dirección al este

Route Number	Ballston-MU M	Clarendon M	Court-house Rd & S. 2nd St.	Navy Annex	PENTA-GON M
AM Service — Servicio matutino					
24P	5:50	5:54	5:59	6:03	6:09
24P	6:10	6:14	6:20	6:25	6:31
24P	6:30	6:34	6:40	6:45	6:51
24P	6:50	6:54	7:00	7:05	7:12
24P	7:10	7:14	7:20	7:25	7:32
24P	7:30	7:36	7:41	7:46	7:52
24P	7:50	7:56	8:01	8:06	8:12
24P	8:10	8:16	8:21	8:26	8:32
24P	8:30	8:36	8:41	8:46	8:52
24P	9:30	9:36	9:42	9:47	9:53
24P	10:30	10:36	10:42	10:47	10:53
24P	11:30	11:36	11:42	11:47	11:53
PM Service — Servicio vespertino					
24P	12:30	12:36	12:42	12:47	12:53
24P	1:30	1:36	1:42	1:47	1:53
24P	2:30	2:36	2:42	2:47	2:53
24P	3:10	3:16	3:22	3:27	3:33
24P	3:30	3:36	3:42	3:47	3:53
24P	3:50	3:56	4:02	4:07	4:13
24P	4:10	4:16	4:22	4:27	4:33
24P	4:30	4:36	4:42	4:47	4:53
24P	4:50	4:56	5:02	5:07	5:13
24P	5:10	5:16	5:22	5:27	5:33
24P	5:30	5:36	5:42	5:47	5:53
24P	5:50	5:56	6:02	6:07	6:13
24P	6:30	6:35	6:41	6:44	6:49
24P	7:00	7:05	7:11	7:14	7:19

Using this timetable

☐ Use the map to find the stops closest to where you will get on and off the bus.

☐ Select the schedule (weekday, Saturday, Sunday) for when you will travel. Along the top of the schedule, find the stop at or nearest the point where you will get on the bus. Follow that column down to the time you want to leave.

☐ Use the same method to find the times the bus is scheduled to arrive at the stop where you will get off the bus.

☐ If the bus stop is not listed, use the time shown for the bus stop before it as the time to wait at the stop.

☐ The end-of-the-line or last stop is listed in ALL CAPS on the schedule.

Metrobus Timetable

24M,P

Ballston-Pentagon Line

Serves these locations
Ballston-MU station
Clarendon station
Navy Annex
Pentagon City (Army-Navy Dr.)
Pentagon station

Welcome Aboard
LOCAL

Schedule 6-29-03

metro opens doors

Washington
Metropolitan Area
Transit Authority

A District of Columbia,
Maryland and Virginia
Transit Partnership

Ballston-Pentagon Line
Routes 24M, P

For route and schedule information

Call 202-637-7000

www.metroopensdoors.com

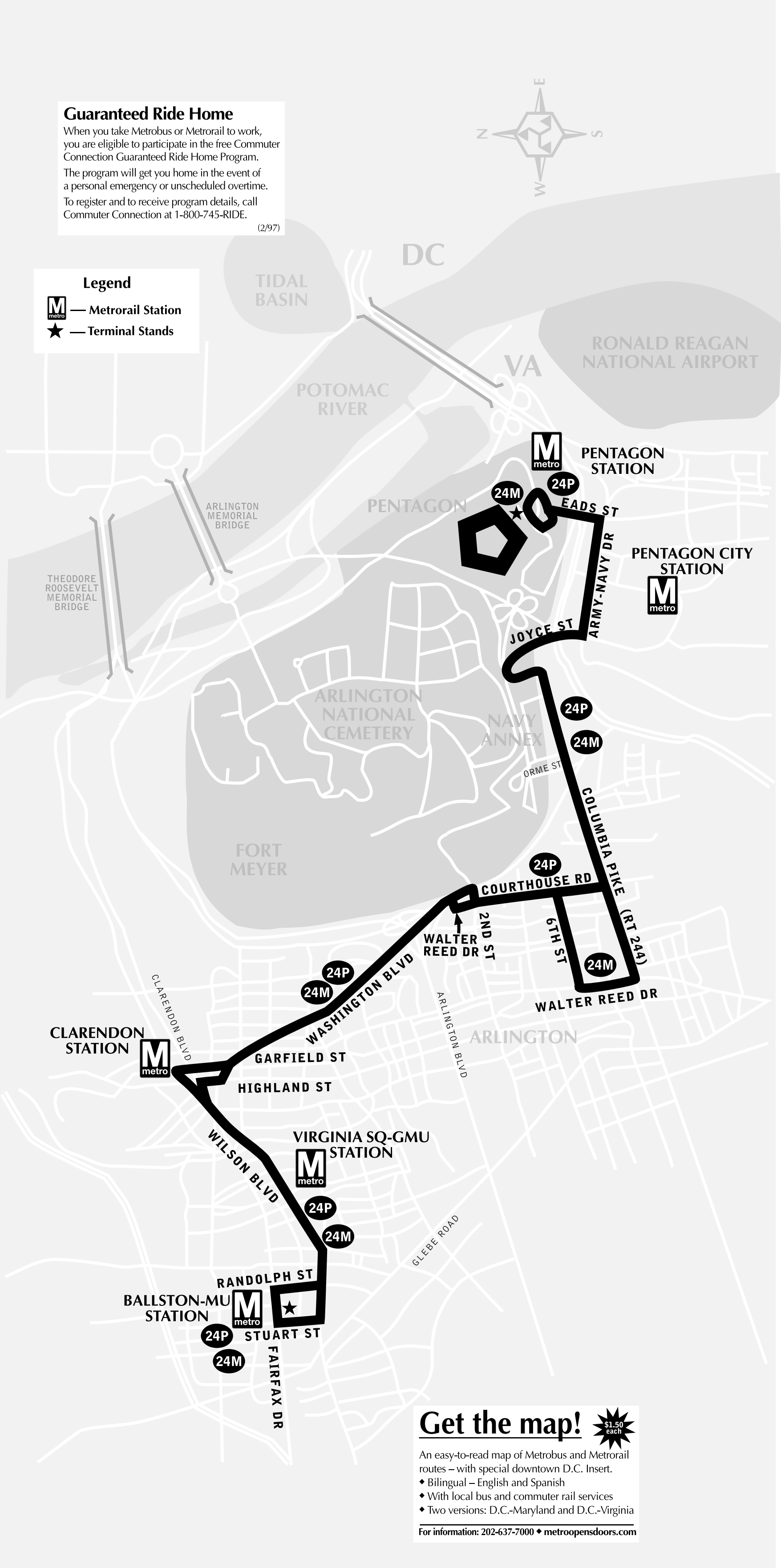
Legend
M metro — Metrorail Station
★ — Terminal Stands
N
E
S
W
DC
TIDAL BASIN
VA
RONALD REAGAN NATIONAL AIRPORT
POTOMAC RIVER
PENTAGON STATION
24M
24P
EADS ST
PENTAGON
ARLINGTON MEMORIAL BRIDGE
THEODORE ROOSEVELT MEMORIAL BRIDGE
PENTAGON CITY STATION
ARMY-NAVY DR
JOYCE ST
ARLINGTON NATIONAL CEMETERY
NAVY ANNEX
ORME ST
COLUMBIA PIKE (RT 244)
FORT MEYER
COURTHOUSE RD
WALTER REED DR
2ND ST
6TH ST
WASHINGTON BLVD
CLARENDON BLVD
ARLINGTON BLVD
ARLINGTON
CLARENDON STATION
GARFIELD ST
HIGHLAND ST
VIRGINIA SQ-GMU STATION
WILSON BLVD
GLEBE ROAD
RANDOLPH ST
BALLSTON-MU STATION
STUART ST
FAIRFAX DR

Guaranteed Ride Home

When you take Metrobus or Metrorail to work, you are eligible to participate in the free Commuter Connection Guaranteed Ride Home Program.

The program will get you home in the event of a personal emergency or unscheduled overtime.

To register and to receive program details, call Commuter Connection at 1-800-745-RIDE.

(2/97)

Get the map! $1.50 each

An easy-to-read map of Metrobus and Metrorail routes – with special downtown D.C. Insert.
- Bilingual – English and Spanish
- With local bus and commuter rail services
- Two versions: D.C.-Maryland and D.C.-Virginia

For information: 202-637-7000 ◆ metroopensdoors.com

24M,P
Ballston-
Pentagon Line

Weekday Westbound

Route Number	Pentagon	Navy Annex	Walter Reed Dr. & South 8th St.	Court-house Rd & S. 2nd St.	Clarendon	BALLSTON-MU
			AM Service			
♿ **24P**	6:20	6:28	-	6:33	6:38	6:44
♿ **24P**	6:40	6:48	-	6:53	6:58	7:04
♿ **24P**	7:00	7:08	-	7:13	7:18	7:24
♿ **24P**	7:20	7:28	-	7:33	7:38	7:44
♿ **24P**	7:40	7:48	-	7:53	7:59	8:05
♿ **24P**	8:00	8:08	-	8:13	8:19	8:25
♿ **24P**	8:20	8:28	-	8:33	8:39	8:45
♿ **24P**	8:45	8:53	-	8:58	9:04	9:10
♿ **24P**	9:10	9:18	-	9:23	9:29	9:35
♿ **24M**	10:00	10:08	10:15	10:18	10:23	10:28
♿ **24M**	11:05	11:13	11:20	11:23	11:28	11:33
			PM Service			
♿ **24M**	12:10	12:18	12:25	12:28	12:33	12:38
♿ **24M**	1:15	1:23	1:30	1:33	1:38	1:43
♿ **24M**	2:20	2:28	2:35	2:38	2:44	2:49
♿ **24M**	3:05	3:13	3:20	3:23	3:29	3:34
♿ **24P**	3:40	3:48	-	3:53	3:59	4:03
♿ **24P**	4:05	4:13	-	4:19	4:25	4:30
♿ **24P**	4:25	4:33	-	4:39	4:45	4:50
♿ **24P**	4:45	4:53	-	4:59	5:05	5:10
♿ **24P**	5:05	5:13	-	5:19	5:25	5:30
♿ **24P**	5:25	5:33	-	5:39	5:45	5:50
♿ **24P**	5:45	5:53	-	5:59	6:05	6:10
♿ **24P**	6:05	6:13	-	6:19	6:25	6:30
♿ **24P**	6:30	6:38	-	6:42	6:47	6:52
♿ **24P**	7:00	7:08	-	7:12	7:17	7:22

♿ — Trip operates with wheelchair-accessible or lift-equipped bus.

Weekday Eastbound

Route Number	Ballston-MU	Clarendon	Court-house Rd & S. 2nd St.	Walter Reed Dr. & South 8th St.	Navy Annex	PENTA-GON
			AM Service			
♿ **24P**	5:49	5:53	5:58	-	6:02	6:08
♿ **24P**	6:10	6:14	6:20	-	6:25	6:31
♿ **24P**	6:30	6:34	6:40	-	6:45	6:51
♿ **24P**	6:50	6:54	7:00	-	7:05	7:12
♿ **24P**	7:10	7:14	7:20	-	7:25	7:32
♿ **24P**	7:30	7:36	7:41	-	7:46	7:52
♿ **24P**	7:50	7:56	8:01	-	8:06	8:12
♿ **24P**	8:10	8:16	8:21	-	8:26	8:32
♿ **24P**	8:35	8:41	8:46	-	8:51	8:57
♿ **24M**	9:30	9:36	9:41	9:44	9:50	9:56
♿ **24M**	10:35	10:41	10:46	10:49	10:55	11:01
♿ **24M**	11:40	11:46	11:51	11:54	12:00	12:06
			PM Service			
♿ **24M**	12:45	12:51	12:56	12:59	1:05	1:11
♿ **24M**	1:50	1:56	2:01	2:04	2:10	2:16
♿ **24M**	2:55	3:01	3:06	3:09	3:15	3:21
♿ **24P**	3:35	3:41	3:47	-	3:52	3:58
♿ **24P**	3:55	4:01	4:07	-	4:12	4:18
♿ **24P**	4:15	4:21	4:27	-	4:32	4:38
♿ **24P**	4:35	4:41	4:47	-	4:52	4:58
♿ **24P**	4:55	5:01	5:07	-	5:12	5:18
♿ **24P**	5:15	5:21	5:27	-	5:32	5:38
♿ **24P**	5:35	5:41	5:47	-	5:52	5:58
♿ **24P**	5:55	6:01	6:07	-	6:12	6:18
♿ **24P**	6:25	6:30	6:36	-	6:39	6:44
♿ **24P**	7:00	7:05	7:11	-	7:14	7:19

♿ — Trip operates with wheelchair-accessible or lift-equipped bus.

Saturday Westbound

Route Number	Pentagon	Navy Annex	Walter Reed Dr. & South 8th St.	Court-house Rd & S. 2nd St.	Clarendon	BALLSTON-MU
			AM Service			
♿ **24M**	7:00	7:08	7:14	7:17	7:22	7:26
♿ **24M**	8:15	8:23	8:29	8:32	8:37	8:41
♿ **24M**	9:30	9:38	9:44	9:47	9:52	9:56
♿ **24M**	10:40	10:48	10:54	10:57	11:02	11:06
♿ **24M**	11:50	11:58	12:04	12:07	12:12	12:16
			PM Service			
♿ **24M**	1:00	1:08	1:14	1:17	1:22	1:26
♿ **24M**	2:10	2:18	2:24	2:27	2:32	2:36
♿ **24M**	3:20	3:28	3:34	3:37	3:42	3:46
♿ **24M**	4:30	4:38	4:44	4:47	4:52	4:56
♿ **24M**	5:45	5:53	5:59	6:02	6:07	6:11
♿ **24M**	7:00	7:08	7:14	7:17	7:22	7:26

♿— All trips operated with wheelchair lift equipped buses.

Saturday Eastbound

Route Number	Ballston-MU	Clarendon	Court-house Rd & S. 2nd St.	Walter Reed Dr. & South 8th St.	Navy Annex	PENTA-GON
			AM Service			
♿ **24M**	6:25	6:31	6:34	6:40	6:45	6:51
♿ **24M**	7:35	7:41	7:44	7:50	7:55	8:01
♿ **24M**	8:50	8:56	8:59	9:05	9:10	9:16
♿ **24M**	10:05	10:11	10:14	10:20	10:25	10:31
♿ **24M**	11:15	11:21	11:24	11:30	11:35	11:41
			PM Service			
♿ **24M**	12:25	12:31	12:34	12:40	12:45	12:51
♿ **24M**	1:35	1:41	1:44	1:50	1:55	2:01
♿ **24M**	2:45	2:51	2:54	3:00	3:05	3:11
♿ **24M**	3:55	4:01	4:04	4:10	4:15	4:21
♿ **24M**	5:10	5:16	5:19	5:25	5:30	5:36
♿ **24M**	6:25	6:31	6:34	6:40	6:45	6:50

♿—All trips operated with wheelchair lift equipped buses.

No Sunday Service

(Fares subject to change without notice.)

Metrobus Fares

Effective June 24, 1995

• Peak: weekdays 5:30–9:30 a.m. and 3–8 p.m. • Off-peak: all other times. • Up to two children under age 5 ride *free* with each paying customer.	Peak		Off-Peak	
	Cash	w/Rail Transfer	Cash	w/Rail Transfer
District of Columbia				
Within D.C.	$1.10	.25	1.10	.25
Maryland				
Within Maryland	1.10	1.10	1.10	1.10
From:				
D.C. to MD Zone 1	1.75	.90	1.75	.90
MD Zone 1 to D.C.	1.75	1.75	1.75	1.75
D.C. to MD Zone 2	2.00	1.15	1.75	.90
MD Zone 2 to D.C.	2.00	2.00	1.75	1.75
Virginia				
Within VA (any one zone)	1.10	.85	1.10	.85
Between:				
VA Zones G & 1-ARL	1.10	.85	1.10	.85
VA Zones G & 1-ALEX	1.45	1.20	1.10	.85
VA Zones G & 2	1.80	1.55	1.10	.85
VA Zones G & 3	2.15	1.90	1.10	.85
VA Zones 1 & 2	1.45	1.20	1.10	.85
VA Zones 1 & 3	1.80	1.55	1.10	.85
VA Zones 2 & 3	1.45	1.20	1.10	.85
From:				
D.C. to VA Zone G	1.45	.60	1.45	.60
VA Zone G to DC	1.45	1.20	1.45	1.20
D.C. to VA Zone 1-ARL	1.45	.60	1.45	.60
VA Zone 1-ARL to D.C.	1.45	1.20	1.45	1.20
D.C. to VA Zone 1-ALEX	1.80	.95	1.45	.60
VA Zone 1-ALEX to D.C.	1.80	1.55	1.45	1.20
D.C. to VA Zone 2	2.15	1.30	1.45	.60
VA Zone 2 to D.C.	2.15	1.90	1.45	1.20
D.C. to VA Zone 3	2.50	1.65	1.45	.60
VA Zone 3 to D.C.	2.50	2.25	1.45	1.20

Senior and Disabled Rider Fares

		Cash	w/Rail Transfer
Within D.C.		$ .50	$ .00
Within Maryland		.50	.50
Within Virginia		.50	.35
From:	D.C. to Maryland	.50	.40
	Maryland to D.C.	.50	.50
	D.C. to Virginia	.50	.15
	Virginia to D.C.	.50	.50

Senior and disabled rider fares are valid at all times for riders *in possession of official WMATA ID* or Medicare card. Senior citizens, 65 years of age and older, and people with disabilities are eligible for the WMATA ID card. For more information, call 202/637-7000 (TDD 638-3780).

(Rev. 7/96)

Effective as of Feburary 18, 1997

24T

McLean Hamlet-
East Falls Church Line

Between
McLean Hamlet
Tysons-McLean Office Park
Westmoreland Street
and
East Falls Church Metro Station

Special 50¢ fare effective June 29, 1991

5119
Welcome Aboard
metro

Washington Metropolitan Area Transit Authority
600 Fifth Street, N.W., Washington, D.C. 20001
INFORMATION: 202/637-7000 (TDD 202/638-3780)
http://www.wmata.com

Monday thru Friday
(except holidays)

Southbound

Route Number	Lewinsville & Falstaff Rds. (west)	PRC Bldg.	Great Falls St. & Aynsley La.	Westmoreland St. & Kirby Rd.	EAST FALLS CHURCH Ⓜ metro
AM Service					
24T	6:05	-	6:12	6:18	6:25
24T	6:37	-	6:44	6:50	6:57
24T	7:03	-	7:11	7:20	7:29
24T	7:34	-	7:42	7:51	8:00
24T	8:08	-	8:14	8:21	8:30
24T	8:49	-	8:55	9:02	9:11
PM Service					
24T	4:29	4:34	4:39	4:44	4:52
24T	5:01	5:06	5:11	5:16	5:24
24T	5:39	5:44	5:49	5:54	6:02
24T	6:12	6:17	6:22	6:27	6:35
24T	6:47	6:52	6:57	7:02	7:07

Northbound

Route Number	East Falls Church Ⓜ metro	Westmoreland St. & Kirby Rd.	Great Falls St. & Entr. to Lewinsville Retirement Residence	PRC Bldg.	Lewinsville & Falstaff Rds. (McLEAN HAMLET)
AM Service					
24T	6:33	6:42	6:47	6:50	6:59
24T	7:03	7:12	7:18	7:21	7:30
24T	7:37	7:46	7:52	7:55	8:04
24T	8:05	8:14	8:20	8:23	8:32
24T	8:35	8:44	8:50	8:53	9:02
PM Service					
24T	4:17	4:26	4:33	-	4:42
24T	4:59	5:08	5:15	-	5:24
24T	5:30	5:39	5:46	-	5:55
24T	6:07	6:16	6:23	-	6:32
24T	6:40	6:49	6:56	-	7:05
24T	7:12	7:20	7:26	-	7:33

McLean Hamlet-East Falls Church Line
Route 24T

DURING SNOWSTORMS
CALL 202/637-7000
FOR METROBUS ROUTE INFORMATION

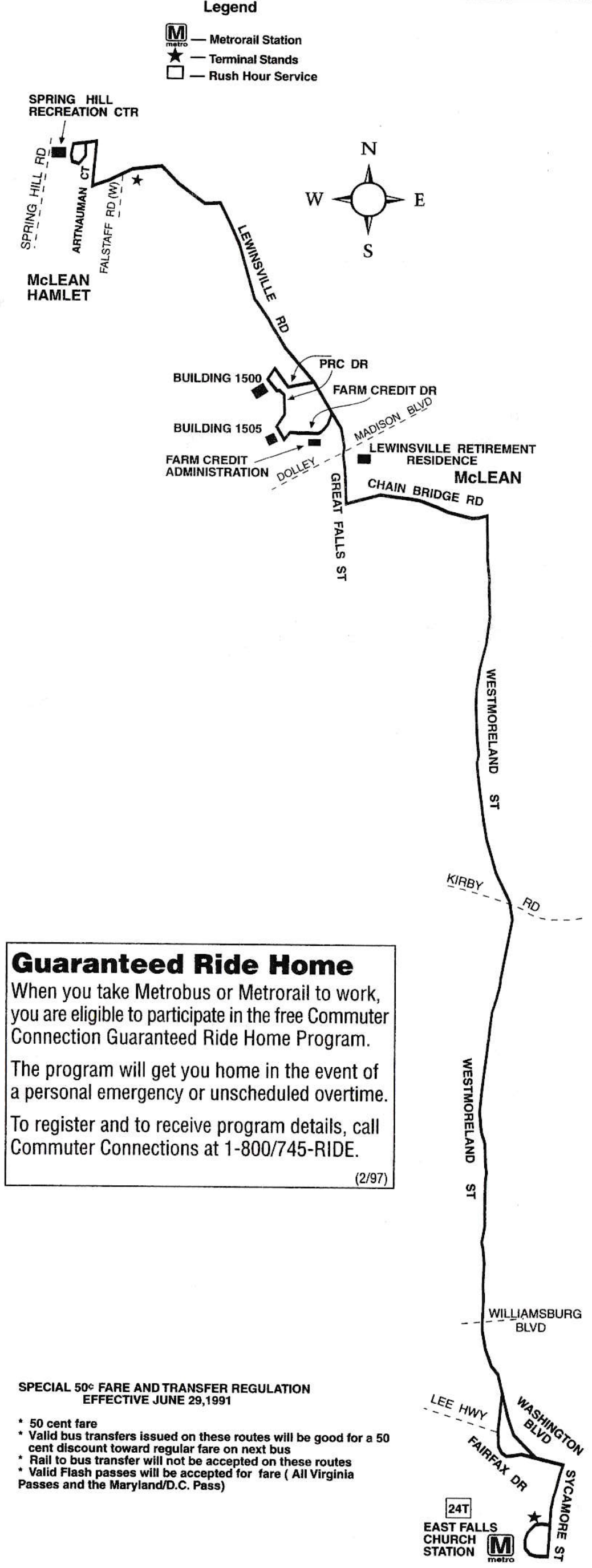

Legend
Ⓜ metro — Metrorail Station
★ — Terminal Stands
☐ — Rush Hour Service
SPRING HILL RECREATION CTR
SPRING HILL RD
ARTNAUMAN CT
FALSTAFF RD (W)
McLEAN HAMLET
N
W
E
S
LEWINSVILLE RD
PRC DR
BUILDING 1500
FARM CREDIT DR
BUILDING 1505
MADISON BLVD
FARM CREDIT ADMINISTRATION
DOLLEY
LEWINSVILLE RETIREMENT RESIDENCE
McLEAN
CHAIN BRIDGE RD
GREAT FALLS ST
WESTMORELAND ST
KIRBY RD
WESTMORELAND ST
WILLIAMSBURG BLVD
LEE HWY
WASHINGTON BLVD
FAIRFAX DR
SYCAMORE ST
24T
EAST FALLS CHURCH STATION
metro

Guaranteed Ride Home

When you take Metrobus or Metrorail to work, you are eligible to participate in the free Commuter Connection Guaranteed Ride Home Program.

The program will get you home in the event of a personal emergency or unscheduled overtime.

To register and to receive program details, call Commuter Connections at 1-800/745-RIDE.

(2/97)

SPECIAL 50¢ FARE AND TRANSFER REGULATION
EFFECTIVE JUNE 29,1991

- 50 cent fare
- Valid bus transfers issued on these routes will be good for a 50 cent discount toward regular fare on next bus
- Rail to bus transfer will not be accepted on these routes
- Valid Flash passes will be accepted for fare (All Virginia Passes and the Maryland/D.C. Pass)

Effective as of September 30, 1996
Reprinted December 1997

25A,C,D,E,F,G,J,P,R

Ballston-Bradlee-Pentagon Line

between
Pentagon station
Avalon Park(25P,R)
Arna Valley(25P,R)
Shirlington Transit Center(25A,D,J)
South Fairlington(25A,C,E,F,G,J,P,R)
Fort Ward area(25A,C,E,G)
No.Va.Comm College
Alexandria(25A,D,D,E,F,J,P,R)
Skyline City(25A,E,F,J,P,R)
Goodwin House Baileys Crossroads(25J)
Ballston-MU station(25A,E,F,J,P,R)

♿ – Designated trips operated with wheelchair lift-equipped buses.

5119
Welcome Aboard
metro

Washington Metropolitan Area Transit Authority
600 Fifth Street, N.W., Washington, D.C. 20001
INFORMATION: 202/637-7000 (TDD 202/638-3780)
http://www.wmata.com

English-Español
Effective 10-23-16

25A,C,D,E,F,G,J,P,R

Ballston-Bradlee-Pentagon Line

metrobus

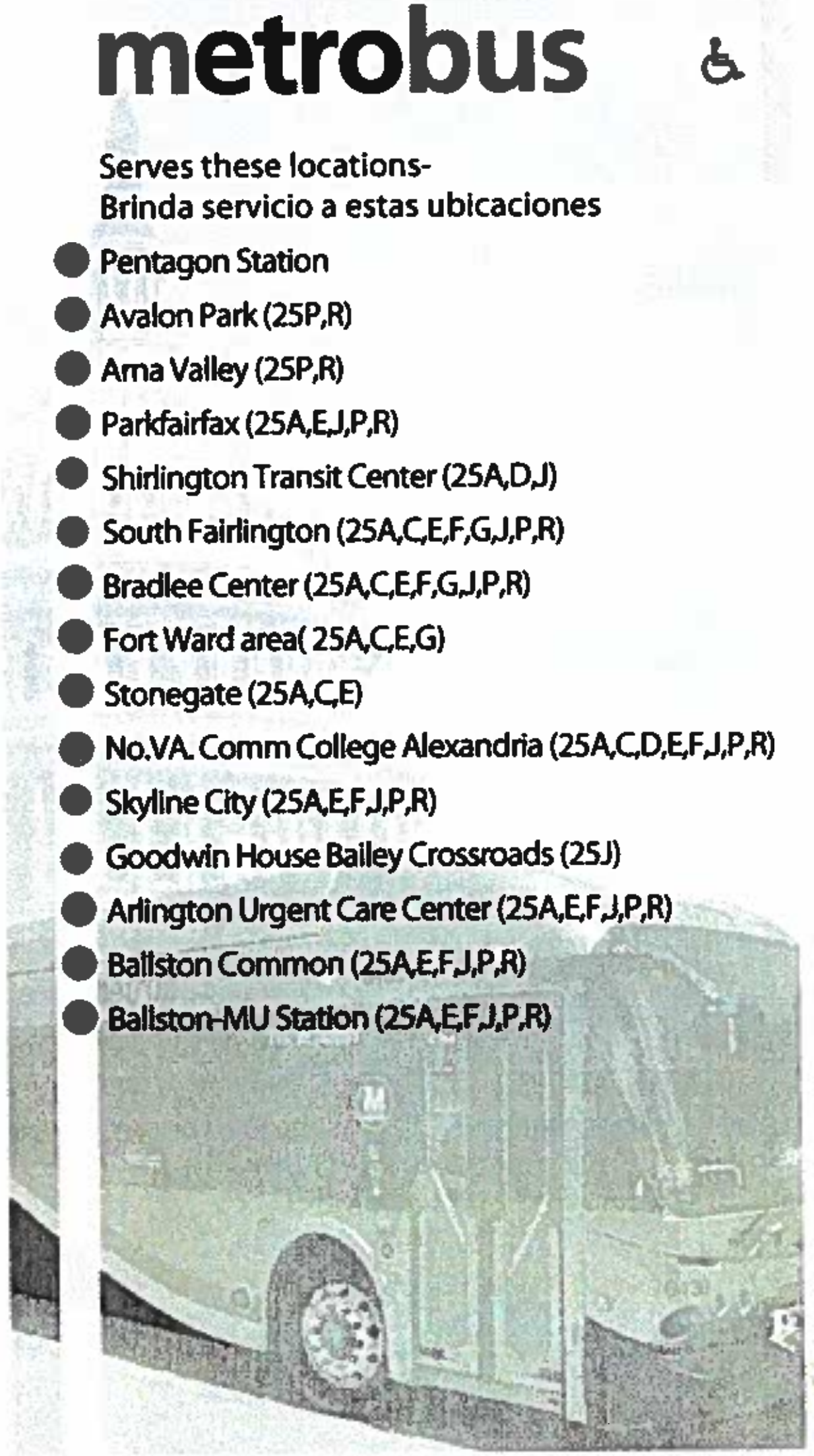

Serves these locations-
Brinda servicio a estas ubicaciones

- Pentagon Station
- Avalon Park (25P,R)
- Arna Valley (25P,R)
- Parkfairfax (25A,E,J,P,R)
- Shirlington Transit Center (25A,D,J)
- South Fairlington (25A,C,E,F,G,J,P,R)
- Bradlee Center (25A,C,E,F,G,J,P,R)
- Fort Ward area(25A,C,E,G)
- Stonegate (25A,C,E)
- No.VA. Comm College Alexandria (25A,C,D,E,F,J,P,R)
- Skyline City (25A,E,F,J,P,R)
- Goodwin House Bailey Crossroads (25J)
- Arlington Urgent Care Center (25A,E,F,J,P,R)
- Ballston Common (25A,E,F,J,P,R)
- Ballston-MU Station (25A,E,F,J,P,R)

www.wmata.com
Information Anytime 202-637-7000 TTY 202-962-2033

metro

BALLSTON-BRADLEE-PENTAGON LINE

Weekday Eastbound — Entre semana con dirección al est

Route Number	Ballston-MU Ⓜ	Carlin Springs Rd. & Columbia Pike	Leesburg Pike & Jefferson St.	Fillmore Ave. opposite Campus Dr. (NVCC)	E. Campus Dr. at Bisdorf Bldg. (NVCC)	King St. Service Rdwy. & Menokin Dr.	S. Stafford St. & 32nd Rd.	Valley Dr. & Gunston Rd. (north)	Shirlington Transit Center	PENTAGON Ⓜ
AM Service — Servicio matutino										
25C	-	-	-	5:54	-	6:01	6:08	-	-	6:16
25C	-	-	-	6:16	-	6:23	6:30	-	-	6:38
25C	-	-	-	6:43	-	6:50	6:57	-	-	7:05
25C	-	-	-	6:54	-	7:01	7:08	-	-	7:16
25A	6:40	6:51	6:56	-	7:04	7:11	7:19	-	7:23	7:33
25C	-	-	-	7:15	-	7:22	7:30	-	-	7:38
25C	-	-	-	7:22	-	7:29	7:37	-	-	7:45
25C	-	-	-	7:36	-	7:43	7:51	-	-	7:59
25A	7:19	7:30	7:35	-	7:43	7:50	7:58	-	8:02	8:12
25C	-	-	-	8:04	-	8:11	8:19	-	-	8:27
25C	-	-	-	8:12	-	8:19	8:27	-	-	8:35
25A	7:54	8:05	8:10	-	8:18	8:25	8:33	-	8:37	8:47
25C	-	-	-	8:30	-	8:37	8:45	-	-	8:53
25C	-	-	-	8:44	-	8:51	8:57	-	-	9:05
25A	8:48	8:59	9:04	-	9:13	9:20	9:26	-	9:30	9:38
25E	9:40	9:51	9:56	-	10:05	10:12	10:18	1:22	-	10:30
25E	10:40	10:51	10:56	-	11:05	11:12	11:18	1:22	-	11:30
25E	11:40	11:51	11:56	-	12:05	12:12	12:18	1:22	-	12:30
PM Service — Servicio vespertino										
25E	12:40	12:51	12:56	-	1:05	1:12	1:18	:22	-	1:30
25E	1:40	1:51	1:56	-	2:05	2:12	2:18	:22	-	2:30
25E	2:38	2:49	2:54	-	3:03	3:10	3:16	:20	-	3:28
25A	3:15	3:28	3:34	-	3:44	3:51	3:57	-	4:01	4:09
25A	3:53	4:06	4:12	-	4:22	4:29	4:35	-	4:39	4:47
25D	-	-	-	4:42	-	-	-	-	4:53	5:01
25A	4:35	4:48	4:54	-	5:04	5:11	5:17	-	5:21	5:29
25A/	4:55	5:08	5:14	5:21	-	-	-	-	-	-
25A	-	-	-	5:32	-	5:39	5:45	-	5:49	5:57
25D	-	-	-	5:55	-	-	-	-	6:06	6:15
25A	5:40	5:53	5:59	-	6:08	6:15	6:21	-	6:25	6:34
25D	-	-	-	6:16	-	-	-	-	6:27	6:36
25A/	6:00	6:13	6:19	6:25	-	-	-	-	-	-
25D	-	-	-	6:38	-	-	-	-	6:49	6:58
25A	6:30	6:40	6:45	-	6:54	7:00	7:06	-	7:10	7:18
25A/	6:50	7:00	7:05	7:11	-	-	-	-	-	-
25D	-	-	-	7:38	-	-	-	-	7:49	7:57
25A	7:45	7:55	8:00	-	8:09	8:15	8:21	-	8:25	8:33
25A	8:43	8:53	8:58	-	9:07	9:13	9:19	-	9:23	9:31
25A	9:40	9:50	9:55	-	10:04	10:10	10:16	-	10:20	10:28
25A/	10:41	10:51	10:56	11:02	-	-	-	-	-	-

Weekday Westbound — Entre semana con dirección al oeste

Route Number	Pentagon Ⓜ	Shirlington Transit Center	Valley Dr. & Gunston Rd. (north)	S. Stafford St. & 32nd Rd.	King St. Service Rdwy. & Menokin Dr.	E. Campus Dr. at Bisdorf Bldg. (NVCC)	Fillmore Ave. opposite Campus Dr. (NVCC)	E. Campus Dr. at Bisdorf Bldg. (NVCC)	Leesburg Pike & Jefferson St.	Carlin Springs Rd. & Columbia Pike	BALLSTON-MU Ⓜ
AM Service — Servicio matutino											
25A	-	-	-	-	-	-	5:50	5:52	6:00	6:06	6:17
25A	-	-	-	-	-	-	6:09	6:11	6:19	6:25	6:36
25D	6:18	6:27	-	-	-	6:38	6:41	-	-	-	-
25A	-	-	-	-	-	-	6:42	6:44	6:52	6:58	7:09
25D	6:44	6:53	-	-	-	7:04	7:07	-	-	-	-
25A	6:50	6:59	-	7:02	7:08	7:15	-	-	7:23	7:29	7:40
25D	7:09	7:18	-	-	-	7:29	7:32	-	-	-	-
25A	7:21	7:30	-	7:33	7:39	7:46	-	-	7:54	8:00	8:11
25D	7:37	7:46	-	-	-	7:57	8:00	-	-	-	-
25A	7:53	8:02	-	8:05	8:11	8:18	-	-	8:26	8:32	8:43
25D	8:05	8:14	-	-	-	8:25	8:28	-	-	-	-
25A/	8:17	8:25	-	8:28	8:34	8:41	8:44	-	-	-	-
25E	8:43	-	8:51	8:54	9:00	9:07	-	-	9:17	9:22	9:32
25E	9:43	-	9:51	9:54	10:00	10:07	-	-	10:17	10:22	10:32
25E	10:45	-	10:53	10:56	11:02	11:09	-	-	11:19	11:24	11:34
25E	11:45	-	11:53	11:56	12:02	12:09	-	-	12:19	12:24	12:34
PM Service — Servicio vespertino											
25E	12:45	-	12:53	12:56	1:02	1:09	-	-	1:19	1:24	1:34
25E	1:45	-	1:53	1:56	2:02	2:09	-	-	2:19	2:24	2:34
25E	2:45	-	2:53	2:56	3:02	3:09	-	-	3:19	3:24	3:34
25A	3:33	3:43	-	3:46	3:53	4:00	-	-	4:11	4:17	4:30
25A	3:55	4:05	-	4:08	4:15	4:22	-	-	4:33	4:39	4:52
25C	4:14	-	-	4:23	4:30	4:37	4:40	-	-	-	-
25C	4:23	-	-	4:32	4:39	4:46	4:49	-	-	-	-
25A	4:38	4:48	-	4:51	4:59	5:07	-	-	5:18	5:24	5:37
25A	-	-	-	-	-	-	5:23	5:26	5:37	5:43	5:56
25C	4:58	-	-	5:07	5:15	5:23	5:26	-	-	-	-
25C	5:05	-	-	5:14	5:22	5:30	5:33	-	-	-	-
25C	5:19	-	-	5:28	5:36	5:44	5:47	-	-	-	-
25A	5:26	5:36	-	5:39	5:47	5:55	-	-	6:06	6:12	6:25
25C	5:40	-	-	5:49	5:57	6:05	6:08	-	-	-	-
25A	5:47	5:57	-	6:00	6:08	6:16	-	-	6:27	6:33	6:46
25C	6:05	-	-	6:15	6:23	6:31	6:34	-	-	-	-
25C	6:25	-	-	6:35	6:43	6:51	6:54	-	-	-	-
25A	-	-	-	-	-	-	7:13	7:16	7:26	7:32	7:42
25C	6:45	-	-	6:55	7:03	7:11	7:14	-	-	-	-
25C	7:07	-	-	7:15	7:23	7:30	7:33	-	-	-	-
25A	7:45	7:54	-	7:57	8:05	8:12	-	-	8:22	8:28	8:37
25C	8:15	-	-	8:23	8:29	8:35	8:38	-	-	-	-
25A	8:40	8:48	-	8:51	8:57	9:03	-	-	9:12	9:17	9:26
25A	9:40	9:48	-	9:51	9:57	10:03	-	-	10:12	10:17	10:26

Weekday Westbound — Entre semana con dirección al oeste

Route Number	Pentagon Ⓜ	South 26th & 28th Sts.	S. Quincy & 28th Sts. (Shirlington)	S. Stafford St. & 32nd Rd.	King St. Service Rdwy. & Menokin Dr.	Braddock Rd. & North Early St. (FORT WARD)	Fillmore Ave. & Campus Dr. (NVCC)	Fillmore Ave. opposite Campus Dr. (NVCC)	Goodwin House Baileys Crossroads	Leesburg Pike & Jefferson St.	Carlin Springs Rd. & entrance to No. Va. Community Hospital	BALLSTON MU Ⓜ
AM Service — Servicio matutino												
25A	-	-	-	-	-	-	-	5:54	-	6:02	6:09	6:16
25A	-	-	-	-	-	-	-	6:13	-	6:21	6:28	6:35
25A	-	-	-	-	-	-	-	6:53	-	7:01	7:08	7:15
25A	6:45	-	6:53	6:59	7:05	-	7:12	-	-	7:20	7:27	7:34
25A	7:33	-	7:41	7:47	7:53	-	8:00	-	-	8:08	8:15	8:22
25A	7:47	-	7:55	8:01	8:07	-	8:14	-	-	8:22	8:29	8:36
25A/	8:13	-	8:21	8:27	8:33	-	-	8:43	-	-	-	-
25J	8:40	-	8:48	8:54	9:00	-	9:08	-	9:18	9:19	9:26	9:34
25J	9:42	-	9:50	9:56	10:02	-	10:10	-	10:20	10:21	10:28	10:36
25J	10:44	-	10:52	10:58	11:04	-	11:12	-	11:22	11:23	11:30	11:38
25J	11:46	-	11:54	12:00	12:06	-	12:14	-	12:24	12:25	12:32	12:40
PM Service — Servicio vespertino												
25J	12:48	-	12:56	1:02	1:08	-	1:16	-	1:26	1:27	1:34	1:42
25J	1:50	-	1:58	2:04	2:10	-	2:18	-	2:28	2:29	2:36	2:44
25J	2:52	-	3:00	3:06	3:12	-	3:20	-	3:30	3:31	3:38	3:46
25A	3:30	-	3:38	3:45	3:52	-	4:00	-	-	4:09	4:14	4:23
25A	3:55	-	4:03	4:10	4:17	-	4:25	-	-	4:34	4:39	4:48
25F/	4:10	-	-	4:17	4:24	-	-	4:33	-	-	-	-
25G	4:25	-	-	4:32	4:40	4:45	-	-	-	-	-	-
25F	4:40	-	-	4:48	4:55	-	5:02	-	-	5:11	5:16	5:24
25G	4:52	-	-	4:59	5:08	5:13	-	-	-	-	-	-
25F/	5:04	-	-	5:12	5:19	-	-	5:26	-	-	-	-
25G	5:16	-	-	5:23	5:32	5:37	-	-	-	-	-	-
25A	-	-	-	-	-	-	-	5:23	-	5:32	5:37	5:45
25F	5:28	-	-	5:36	5:43	-	5:50	-	-	5:59	6:04	6:12
25G	5:40	-	-	5:47	5:56	6:01	-	-	-	-	-	-
25F	5:53	-	-	6:01	6:08	-	6:15	-	-	6:24	6:29	6:37
25G	6:07	-	-	6:16	6:23	6:28	-	-	-	-	-	-
25F/	6:25	-	-	6:32	6:39	-	-	6:48	-	-	-	-
25G	6:45	-	-	6:54	7:01	7:06	-	-	-	-	-	-
25G	7:15	-	-	7:23	7:30	7:36	-	-	-	-	-	-
25A	-	-	-	-	-	-	-	7:15	-	7:23	7:28	7:35
25A	7:45	-	7:53	8:00	8:07	-	8:14	-	-	8:22	8:27	8:34
25G	8:15	-	-	8:22	8:28	8:33	-	-	-	-	-	-
25A	8:45	-	8:52	8:59	9:05	-	9:10	-	-	9:17	9:22	9:29
25A	9:45	-	9:52	9:59	10:05	-	10:10	-	-	10:17	10:22	10:29
25P	10:45	10:53	-	11:03	11:09	-	11:14	-	-	11:21	11:26	11:32
25P/	11:41	11:49	-	11:59	12:05	-	-	12:13	-	-	-	-

Note: For service between Arna Valley and Pentagon station before 9:30 p.m. weekdays, refer to Route 22B (Pentagon-Army Navy Dr-Shirley Park Line).
Nota: Para el servicio entre Arna Valley y la estación Pentagon antes de las 9:30 p.m. los días de semana, remítase a la Ruta 22B (Pentagon-Army Navy Dr-Shirley Park Line).

Saturday Eastbound — En sábados con dirección al este

Route Number	Fillmore Ave. opposite Campus Dr. (NVCC)	King St. Service Rdwy. & Menokin Dr.	S. Stafford St. & 32nd Rd.	South 26th & 28th Sts.	PENTAGON Ⓜ
AM Service — Servicio matutino					
25P	7:50	7:56	8:03	8:12	8:20
25P	8:41	8:48	8:55	9:05	9:13
25P	9:41	9:48	9:55	10:05	10:13
25P	10:41	10:48	10:55	11:05	11:13
25P	11:41	11:48	11:55	12:05	12:13
PM Service — Servicio vespertino					
25P	12:41	12:48	12:55	1:05	1:13
25P	1:41	1:48	1:55	2:05	2:13
25P	2:41	2:48	2:55	3:05	3:13
25P	3:41	3:48	3:55	4:05	4:13
25P	4:41	4:48	4:55	5:05	5:13
25P	5:41	5:48	5:55	6:05	6:13
25P	6:41	6:46	6:53	7:02	7:09
25P	7:41	7:46	7:53	8:02	8:09
25P	8:41	8:46	8:53	9:02	9:09

Saturday Westbound — En sábados con dirección al oeste

Route Number	Pentagon Ⓜ	South 26th & 28th Sts.	S. Stafford St. & 32nd Rd.	King St. Service Rdwy. & Menokin Dr.	Fillmore Ave. opposite Campus Dr. (NVCC)
AM Service — Servicio matutino					
25P/	8:05	8:12	8:21	8:25	8:32
25P/	9:05	9:12	9:22	9:26	9:36
25P/	10:05	10:12	10:22	10:26	10:36
25P/	11:05	11:12	11:22	11:26	11:36
PM Service — Servicio vespertino					
25P/	12:05	12:12	12:22	12:26	12:36
25P/	1:05	1:12	1:22	1:26	1:36
25P/	2:05	2:12	2:22	2:26	2:36
25P/	3:05	3:12	3:22	3:26	3:36
25P/	4:05	4:12	4:22	4:26	4:36
25P/	5:05	5:12	5:22	5:26	5:36
25P/	6:05	6:12	6:22	6:26	6:36
25P/	7:05	7:12	7:22	7:26	7:36
25P/	8:05	8:12	8:22	8:25	8:35
25P/	9:05	9:12	9:22	9:25	9:35

Note: For Saturday service between the Northern Virginia Community Coll the Ballston - MU station, refer to the Landmark-Ballston Line, Route 25B.
Nota: Para el servicio entre Northern Virginia Community College y la estac Ballston-MU los sábados, remítase a la línea Landmark-Ballston Line, Ruta



Legend

Ballston-Bradlee-Pentagon Line

Routes 25A, C, D, E

Landmark-Ballston Line

Route 25B

For route and schedule information

Call 202-637-7000

www.metroopensdoors.com

Legend

- Ⓜ — Metrorail Station
- ★ — Terminal Stands
- ✳ — Pentagon Transit Center

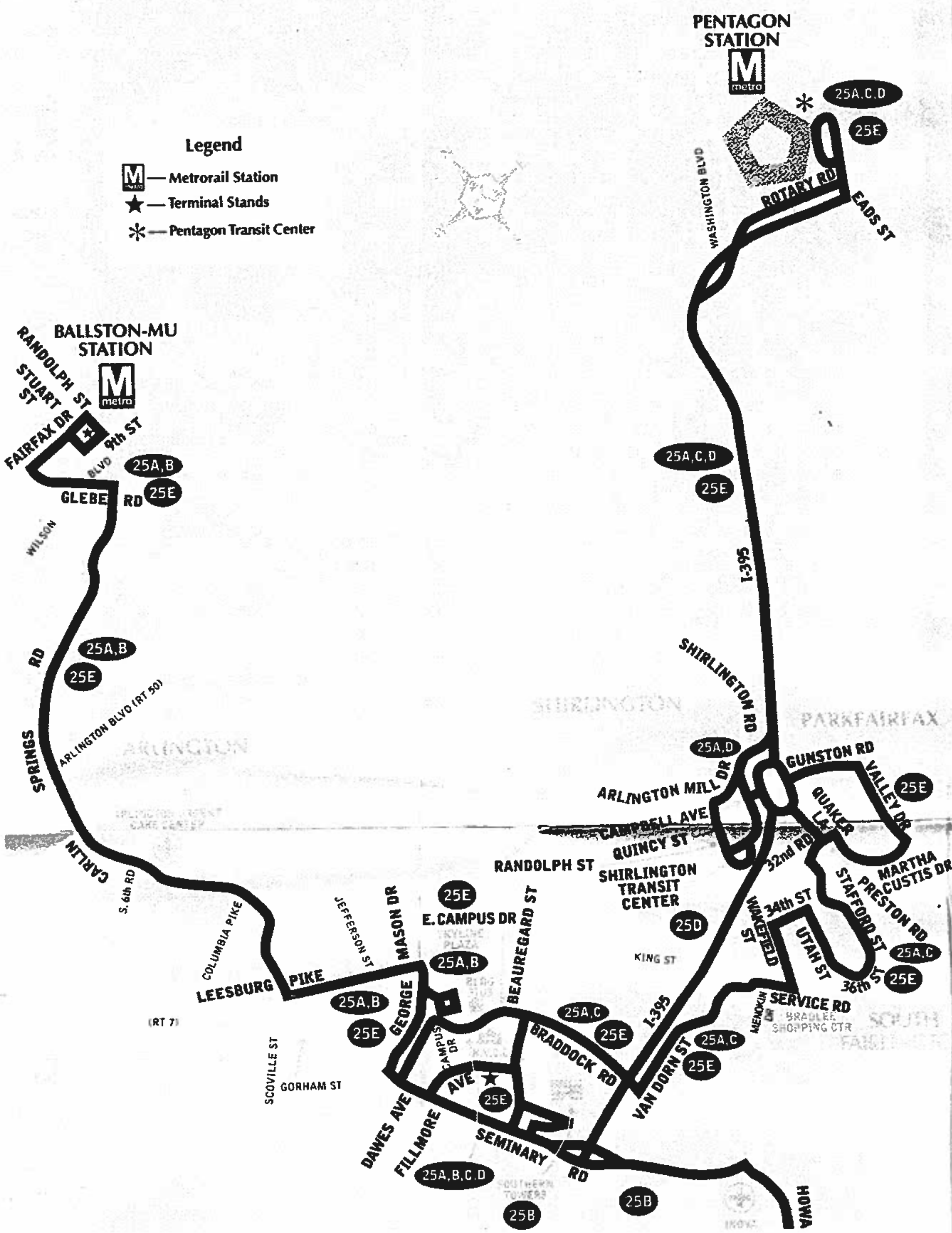
PENTAGON STATION
metro
25A,C,D
25E
ROTARY RD
EADS ST
WASHINGTON BLVD
BALLSTON-MU STATION
RANDOLPH ST
STUART ST
FAIRFAX DR
9th ST
BLVD
25A,B
25E
GLEBE RD
WILSON
25A,C,D
25E
I-395
25A,B
25E
RD
SPRINGS
ARLINGTON BLVD (RT 50)
ARLINGTON
SHIRLINGTON
PARKFAIRFAX
SHIRLINGTON RD
25A,D
GUNSTON RD
ARLINGTON MILL DR
VALLEY DR
25E
CAMPBELL AVE
QUINCY ST
QUAKER LA
32nd RD
MARTHA CUSTIS DR
CARLIN
S. 6th RD
RANDOLPH ST
SHIRLINGTON TRANSIT CENTER
25D
PRESTON RD
JEFFERSON ST
MASON DR
25E
E. CAMPUS DR
SKYLINE PLAZA
BEAUREGARD ST
KING ST
WAKEFIELD ST
34th ST
UTAH ST
STAFFORD ST
25A,C
36th ST
25E
COLUMBIA PIKE
LEESBURG PIKE
25A,B
25A,B
SERVICE RD
BRADLEE SHOPPING CTR
MENOKIN
(RT 7)
25E
GEORGE
CAMPUS DR
25A,C
25E
I-395
BRADDOCK RD
VAN DORN ST
25A,C
25E
SCOVILLE ST
GORHAM ST
AVE
25E
DAWES AVE
FILLMORE
SEMINARY RD
25A,B,C,D
SOUTHERN TOWERS
25B
25B
HOWARD
SOUTH FAIRFAX

Legend

- Ⓜ — Metrorail Station
- ☆ — Terminal Stands
- ✳ — Pentago Transit Center

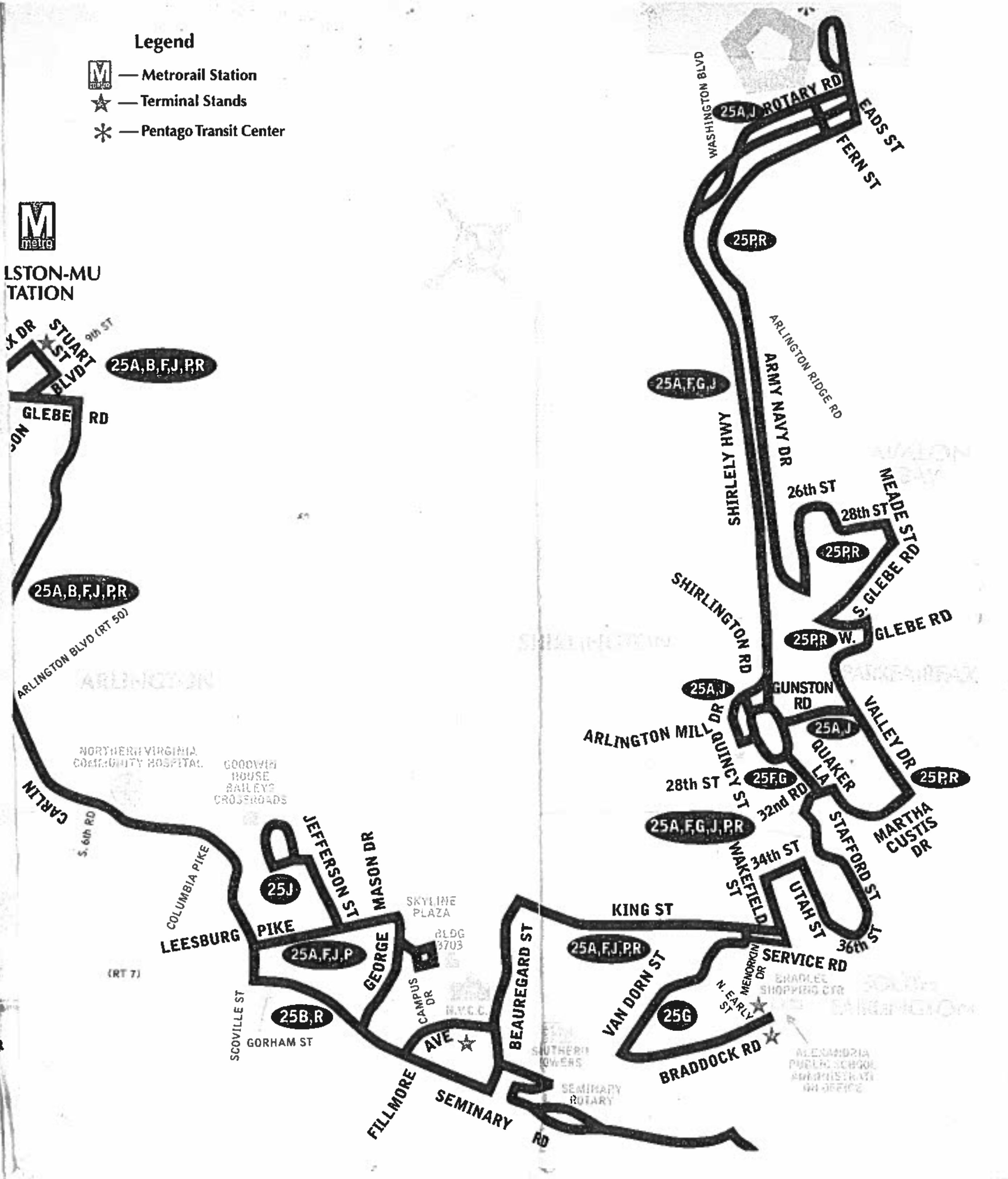
WASHINGTON BLVD
25A,J
ROTARY RD
EADS ST
FERN ST
25P,R
LSTON-MU
TATION
metro
X DR
STUART ST
9th ST
BLVD
25A,B,F,J,P,R
GLEBE RD
ON
25A,F,G,J
ARLINGTON RIDGE RD
ARMY NAVY DR
SHIRLEY HWY
26th ST
28th ST
MEADE ST
25P,R
S. GLEBE RD
25A,B,F,J,P,R
ARLINGTON BLVD (RT 50)
ARLINGTON
SHIRLINGTON RD
25P,R
W. GLEBE RD
25A,J
GUNSTON RD
ARLINGTON MILL DR
25A,J
VALLEY DR
QUINCY ST
QUAKER LA
25P,R
28th ST
25F,G
32nd RD
MARTHA CUSTIS DR
NORTHERN VIRGINIA COMMUNITY HOSPITAL
GOODWIN HOUSE BAILEYS CROSSROADS
CARLIN
S. 6th RD
25A,F,G,J,P,R
WAKEFIELD ST
34th ST
UTAH ST
STAFFORD ST
36th ST
JEFFERSON ST
MASON DR
COLUMBIA PIKE
25J
SKYLINE PLAZA
KING ST
LEESBURG PIKE
25A,F,J,P
GEORGE
BLDG 3703
BEAUREGARD ST
25A,F,J,P,R
VAN DORN ST
SERVICE RD
MENOKIN DR
BRADLEE SHOPPING CTR
(RT 7)
N. EARLY ST
25G
SCOVILLE ST
25B,R
GORHAM ST
CAMPUS DR
N.V.C.C.
AVE
SOUTHERN TOWERS
BRADDOCK RD
ALEXANDRIA PUBLIC SCHOOL ADMINISTRATION OFFICE
FILLMORE
SEMINARY RD
SEMINARY ROTARY

Weekday Eastbound — Entre semana con direccion al este

Route Number	Ballston-MU Ⓜ	Carlin Springs & S. 6th Rds.	Leesburg Pike & Jefferson St.	Goodwn House Baileys Crossroads	Fillmore Ave. opposite Campus Dr. (NVCC)	Braddock Rd. & North Early St.	King St. Service Rdwy. & Menokin Dr.	S. Stafford St. & 32nd Rd.	S. Quincy & 28th Sts. (Shirlington)	South 26th & 28th Sts.	PEN
AM Service — Servicio matutino											
25F	-	-	-	-	5:55	-	6:03	6:11	-	-	
25G	-	-	-	-	-	6:20	6:25	6:34	-	-	

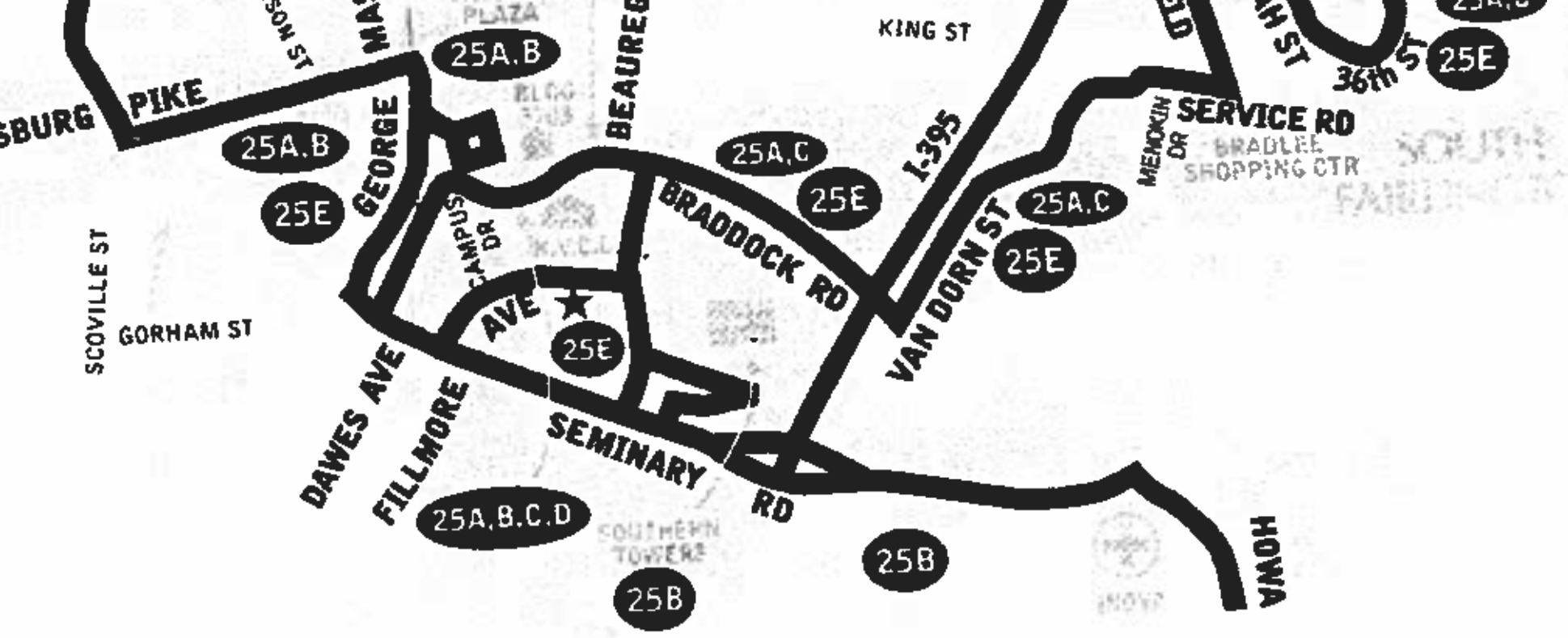

Sunday Eastbound — En domingo con dirección al este

Route Number	Ballston-MU Ⓜ	Carlin Springs & S. 6th Rds.	Seminary Rd. & Scoville St.	Fillmore Ave. opposite Campus Dr. (NVCC)	King St. Service Rdwy. & Menokin Dr.	S. Stafford St. & 32nd Rd.	South 26th & 28th Sts.	PENTAGON Ⓜ
AM Service — Servicio matutino								
25P	-	-	-	-	8:10	8:18	8:27	8:35
25P	-	-	-	9:05	9:10	9:18	9:27	9:35
25R	9:41	9:50	9:56	10:04	10:11	10:19	10:28	10:35
25R	10:41	10:50	10:56	11:04	11:11	11:19	11:28	11:35
25R	11:41	11:50	11:56	12:04	12:11	12:19	12:28	12:35
PM Service — Servicio vespertino								
25R	12:41	12:50	12:56	1:04	1:11	1:19	1:28	1:35
25R	1:41	1:50	1:56	2:04	2:11	2:19	2:28	2:35
25R	2:41	2:50	2:56	3:04	3:11	3:19	3:28	3:35
25R	3:41	3:50	3:56	4:04	4:11	4:19	4:28	4:35
25R	4:41	4:50	4:56	5:04	5:11	5:19	5:28	5:35
25R	5:41	5:50	5:56	6:04	6:11	6:19	6:28	6:35
25R	6:41	6:50	6:56	7:04	7:10	7:18	7:27	7:35
25R	7:41	7:50	7:56	8:04	8:10	8:18	8:27	8:35
25P	-	-	-	-	9:10	9:18	9:27	9:35

Sunday Westbound — En domingo con dirección al oeste

Route Number	Pentagon Ⓜ	South 26th & 28th Sts.	S. Stafford St. & 32nd Rd.	King St. Service Rdwy. & Menokin Dr. (BRADLEE)	Fillnore Ave. oppsite Campus D. (NVCC)	Seminary Rd. & Gorham St.	Carlin Springs Rd. & Ent. to No. Va. Community Hospital	BALLSTON-MU Ⓜ
AM Service — Servicio matutino								
25R	8:40	8:47	8:57	9:01	9:06	9:12	9:19	9:27
25R	9:40	9:47	9:57	10:01	10:06	10:12	10:19	10:27
25R	10:40	10:47	10:56	11:01	11:08	11:14	11:21	11:29
25R	11:40	11:47	11:56	12:01	12:08	12:14	12:21	12:29
PM Service — Servicio vespertino								
25R	12:40	12:47	12:56	1:01	1:08	1:14	1:21	1:29
25R	1:40	1:47	1:56	2:01	2:08	2:14	2:21	2:29
25R	2:40	2:47	2:56	3:01	3:08	3:14	3:21	3:29
25R	3:40	3:47	3:56	4:01	4:08	4:14	4:21	4:29
25R	4:40	4:47	4:56	5:01	5:08	5:14	5:21	5:29
25R	5:40	5:47	5:56	6:01	6:08	6:14	6:21	6:29
25R	6:40	6:47	6:56	7:01	7:08	7:14	7:21	7:29
25P/	7:40	7:47	7:56	8:00	-	-	-	-
25P/	8:40	8:47	8:56	9:00	-	-	-	-
25P/	9:40	9:47	9:56	10:00	-	-	-	-

Weekday Eastbound — Entre semana con dirección al este

Route Number	Ballston-MU Ⓜ	Carlin Springs & S. 6th Rds.	Leesburg Pike & Jefferson St.	Goodwin House Baileys Crossroads	Fillmore Ave. opposite Campus Dr. (NVCC)	Braddock Rd. & North Early St.	King St. Service Rdwy. & Menokin Dr.	S. Stafford St. & 32nd Rd.	S. Quincy & 28th Sts. (Shirlington)	South 26th & 28th Sts.	PENTAGON Ⓜ
AM Service — Servicio matutino											
25F	-	-	-	-	5:55	-	6:03	6:11	-	-	6:17
25G	-	-	-	-	-	6:20	6:25	6:34	-	-	6:40
25F	-	-	-	-	6:33	-	6:41	6:49	-	-	6:55
25G	-	-	-	-	-	6:50	6:55	7:04	-	-	7:10
25F	6:40	6:49	6:58	-	7:05	-	7:13	7:21	-	-	7:28
25G	-	-	-	-	-	7:14	7:20	7:28	-	-	7:35
25F	-	-	-	-	7:19	-	7:27	7:35	-	-	7:42
25G	-	-	-	-	-	7:34	7:40	7:48	-	-	7:55
25F	7:20	7:29	7:38	-	7:45	-	7:53	8:01	-	-	8:08
25G	-	-	-	-	-	7:54	8:00	8:08	-	-	8:15
25G	-	-	-	-	-	8:04	8:10	8:18	-	-	8:25
25F	7:47	7:56	8:05	-	8:12	-	8:20	8:28	-	-	8:35
25G	-	-	-	-	-	8:30	8:35	8:43	-	-	8:50
25G	-	-	-	-	-	8:45	8:50	8:58	-	-	9:05
25A	8:40	8:50	8:56	-	9:03	-	9:11	9:19	9:25	-	9:33
25J	9:40	9:50	-	10:00	10:09	-	10:16	10:24	10:30	-	10:38
25J	10:42	10:52	-	11:02	11:11	-	11:18	11:26	11:32	-	11:40
25J	11:44	11:54	-	12:04	12:13	-	12:20	12:28	12:34	-	12:42
PM Service — Servicio vespertino											
25J	12:46	12:56	-	1:06	1:15	-	1:22	1:30	1:36	-	1:44
25J	1:48	1:58	-	2:08	2:17	-	2:24	2:32	2:38	-	2:46
25J	2:50	3:00	-	3:10	3:19	-	3:26	3:34	3:40	-	3:48
25J	3:21	3:33	-	3:43	3:53	-	4:01	4:09	4:16	-	4:25
25A	3:51	4:03	4:11	-	4:19	-	4:28	4:35	4:41	-	4:49
25A	-	-	-	-	4:39	-	4:48	4:55	5:01	-	5:09
25A	4:30	4:42	4:50	-	4:58	-	5:07	5:14	5:20	-	5:28
25A/	4:53	5:05	5:13	-	5:21	-	-	-	-	-	-
25A	-	-	-	-	5:32	-	5:39	5:46	5:53	-	6:02
25A	5:30	5:43	5:50	-	5:57	-	6:04	6:11	6:18	-	6:27
25A/	5:50	6:03	6:10	-	6:17	-	-	-	-	-	-
25A	6:30	6:40	6:47	-	6:53	-	6:59	7:06	7:15	-	7:23
25A/	6:50	7:00	7:07	-	7:13	-	-	-	-	-	-
25A	7:40	7:50	7:57	-	8:03	-	8:09	8:16	8:25	-	8:33
25A	8:40	8:50	8:57	-	9:03	-	9:09	9:16	9:25	-	9:33
25P	9:41	9:51	9:58	-	10:04	-	10:10	10:17	-	10:26	10:34
25P	10:41	10:51	10:58	-	11:04	-	11:10	11:17	-	11:26	11:34
25A/	11:36	11:46	11:53	-	11:59	-	-	-	-	-	-

How to use this timetable

- Use the map to find the stops closest to where you will get on and off the bus.
- Select the schedule (Weekday, Saturday, Sunday) for when you will travel. Along the top of the schedule, find the stop at or nearest the point where you will get on the bus. Follow that column down to the time you want to leave.
- Use the same method to find the times the bus is scheduled to arrive at the stop where you will get off the bus.
- If the bus stop is not listed, use the time shown for the bus stop before it as the time to wait at the stop.
- The end-of-the-line or last stop is listed in ALL CAPS on the schedule.

Cómo Usar este Horario

- Use este mapa para localizar las paradas más cercanas a donde se subirá y bajará del autobús.
- Seleccione el horario (Entre semana, sábado, domingo) de cuando viajará. A lo largo de la parte superior del horario, localice la parada o el punto más cercano a la parada en la que se subirá al autobús. Siga esa columna hacia abajo hasta la hora en la que desee salir.
- Utilice el mismo método para localizar las horas en que el autobús está programado para llegar a la parada en donde desea bajarse del autobús.
- Si la parada del autobús no está listada use la hora que se muestra en la parada anterior como la hora de espera en la parada.
- El final de la ruta o la última parada del autobús aparece en letras MAYÚSCULAS en el horario.

En Español

METROBUS - VA

28A,B

Alexandria-Tysons Corner Line

Serves these locations-Brinda servicio a estas ubicaciones

King Street station
Bradlee Shopping Center
Inova Alexandria Hospital
Southern Towers
No. Va. Comm. College (Alexandria campus)
Skyline City
Baileys Crossroads
Seven Corners Center
Falls Church
West Falls Church-VT/UVA station
Tysons Corner Center

Schedule 3-27-05

INFORMATION ANYTIME 202-637-7000
TTY 202-638-3780
Metro opens doors
MetroOpensDoors.com

Washington Metropolitan Area Transit Authority

A District of Columbia, Maryland and Virginia Transit Partnership

Alexandria-Tysons Corner Line
Routes 28A,B

For route and schedule information
Call 202-637-7000
www.metroopensdoors.com

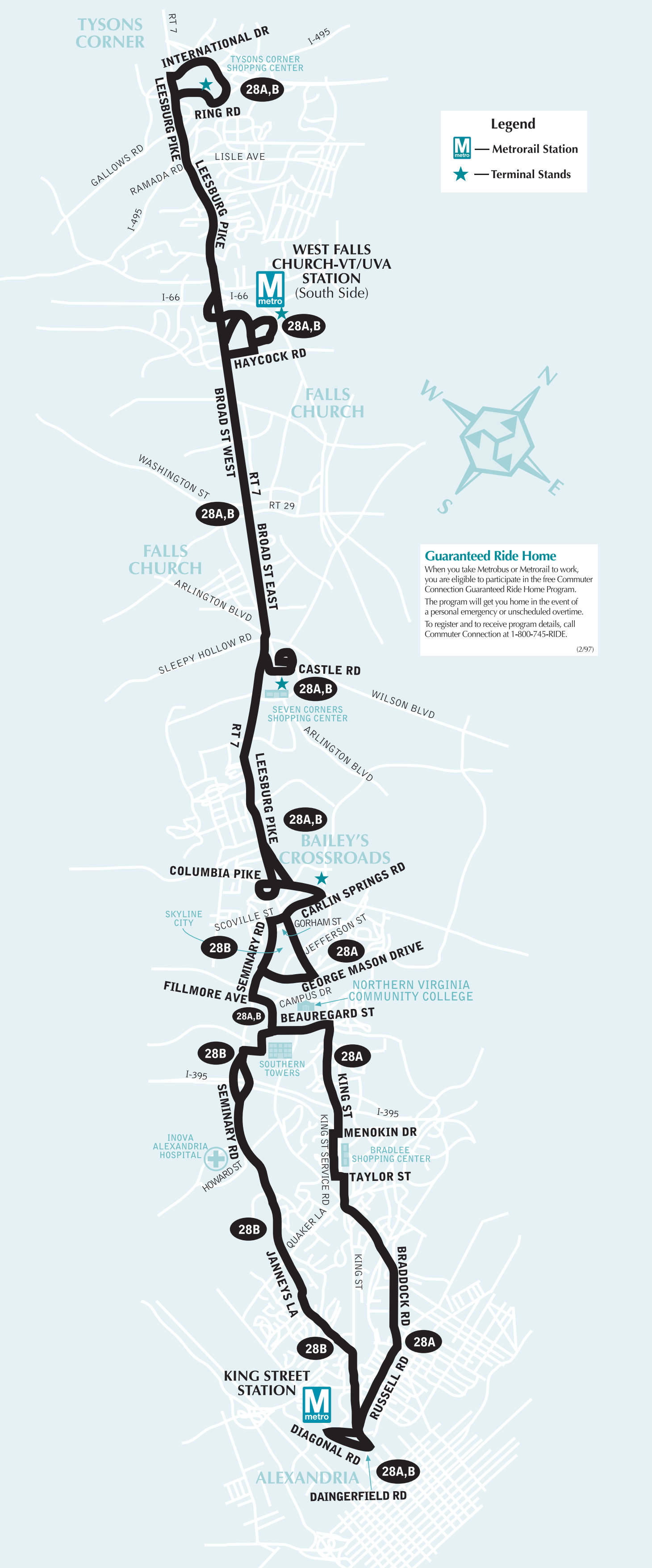
TYSONS CORNER
RT 7
INTERNATIONAL DR
I-495
TYSONS CORNER SHOPPNG CENTER
28A,B
RING RD
LEESBURG PIKE
LISLE AVE
GALLOWS RD
RAMADA RD
I-495
LEESBURG PIKE
Legend
Metrorail Station
Terminal Stands
WEST FALLS CHURCH-VT/UVA STATION (South Side)
I-66
I-66
28A,B
HAYCOCK RD
FALLS CHURCH
BROAD ST WEST
W
N
S
E
WASHINGTON ST
RT 7
RT 29
28A,B
BROAD ST EAST
FALLS CHURCH
ARLINGTON BLVD
SLEEPY HOLLOW RD
CASTLE RD
28A,B
WILSON BLVD
SEVEN CORNERS SHOPPING CENTER
ARLINGTON BLVD
RT 7
LEESBURG PIKE
28A,B
BAILEY'S CROSSROADS
COLUMBIA PIKE
CARLIN SPRINGS RD
SKYLINE CITY
SCOVILLE ST
GORHAM ST
JEFFERSON ST
28B
SEMINARY RD
28A
GEORGE MASON DRIVE
FILLMORE AVE
CAMPUS DR
NORTHERN VIRGINIA COMMUNITY COLLEGE
28A,B
BEAUREGARD ST
28B
28A
SOUTHERN TOWERS
I-395
KING ST
I-395
SEMINARY RD
KING ST SERVICE RD
MENOKIN DR
BRADLEE SHOPPING CENTER
INOVA ALEXANDRIA HOSPITAL
HOWARD ST
TAYLOR ST
28B
QUAKER LA
KING ST
BRADDOCK RD
JANNEYS LA
28B
28A
KING STREET STATION
RUSSELL RD
DIAGONAL RD
28A,B
ALEXANDRIA
DAINGERFIELD RD

Guaranteed Ride Home

When you take Metrobus or Metrorail to work, you are eligible to participate in the free Commuter Connection Guaranteed Ride Home Program.

The program will get you home in the event of a personal emergency or unscheduled overtime.

To register and to receive program details, call Commuter Connection at 1-800-745-RIDE.

(2/97)

WMATA ©2004 For information regarding this map contact <R•A•D•S>.

28A,B

Alexandria-Tysons Corner Line

Weekday Westbound —
Entre semana con dirección al oeste

Route Number	King Street	King St. Service Rdwy. & Taylor St.	Seminary Rd. & Howard St.	Fillmore Ave. & Campus Dr. (NVCC)	Seminary Rd. & Gorham St.	Leesburg Pike & Jefferson St.	Columbia Pike & Carlin Springs Rd.	Seven Corners Center	Broad & Washington Sts.	West Falls Church-VT/UVA	Leesburg Pike & Lisle Ave.	TYSONS CORNER Center
AM Service — Servicio matutino												
♿ **28B**	-	-	-	-	-	-	5:42	5:54	6:01	6:10	6:18	6:25
♿ **28A**	5:38	5:49	-	5:56	-	6:01	6:05	6:17	6:24	6:33	6:41	6:48
♿ **28B**	-	-	-	-	-	-	6:22	6:34	6:41	6:50	6:58	7:05
♿ **28B**	6:09	-	6:20	6:29	6:33	-	6:37	6:49	6:56	7:05	7:13	7:20
♿ **28B**	-	-	-	-	-	-	6:46	6:58	7:08	7:17	7:27	7:35
♿ **28A**	6:31	6:42	-	6:51	-	6:56	7:01	7:13	7:23	7:32	7:42	7:50
28B	-	-	-	-	-	-	7:21	7:33	7:43	7:52	8:02	8:10
♿ **28B**	6:59	-	7:12	7:22	7:27	-	7:32	7:45	7:58	8:08	8:19	8:30
♿ **28A**	7:23	7:34	-	7:43	-	7:47	7:52	8:05	8:18	8:28	8:39	8:50
♿ **28B**	-	-	-	-	-	-	8:12	8:25	8:38	8:48	8:59	9:10
♿ **28B**	7:59	-	8:12	8:22	8:27	-	8:32	8:45	8:58	9:08	9:19	9:30
♿ **28A**	8:23	8:34	-	8:43	-	8:47	8:52	9:05	9:18	9:28	9:39	9:50
♿ **28B**	9:06	-	9:17	9:26	9:31	-	9:35	9:48	9:56	10:04	10:13	10:20
♿ **28A**	9:35	9:47	-	9:55	-	10:01	10:05	10:18	10:26	10:34	10:43	10:50
♿ **28B**	10:06	-	10:17	10:26	10:31	-	10:35	10:48	10:56	11:04	11:13	11:20
♿ **28A**	10:35	10:47	-	10:55	-	11:01	11:05	11:18	11:26	11:34	11:43	11:50
♿ **28B**	11:06	-	11:17	11:26	11:31	-	11:35	11:48	11:56	12:04	12:13	12:20
♿ **28A**	11:35	11:47	-	11:55	-	12:01	12:05	12:18	12:26	12:34	12:43	12:50
PM Service — Servicio vespertino												
♿ **28B**	12:06	-	12:17	12:26	12:31	-	12:35	12:48	12:56	1:04	1:13	1:20
♿ **28A**	12:35	12:47	-	12:55	-	1:01	1:05	1:18	1:26	1:34	1:43	1:50
♿ **28B**	1:06	-	1:17	1:26	1:31	-	1:35	1:48	1:56	2:04	2:13	2:20
♿ **28A**	1:26	1:41	-	1:50	-	1:57	2:03	2:15	2:23	2:33	2:42	2:50
♿ **28B**	2:02	-	2:14	2:23	2:27	-	2:33	2:45	2:53	3:03	3:12	3:20
♿ **28A**	2:26	2:41	-	2:50	-	2:57	3:03	3:15	3:23	3:33	3:42	3:50
♿ **28B**	3:02	-	3:14	3:23	3:27	-	3:33	3:45	3:53	4:03	4:12	4:20
♿ **28A**	3:26	3:41	-	3:50	-	3:57	4:03	4:15	4:23	4:33	4:42	4:50
♿ **28B**	3:50	-	4:03	4:13	4:18	-	4:24	4:38	4:48	5:02	5:12	5:20
♿ **28A**	4:18	4:32	-	4:41	-	4:48	4:54	5:08	5:18	5:32	5:42	5:50
♿ **28B**	4:50	-	5:03	5:13	5:18	-	5:24	5:38	5:48	6:02	6:12	6:20
♿ **28A**	5:28	5:43	-	5:53	-	6:00	6:05	6:18	6:26	6:36	6:43	6:50
♿ **28B**	6:04	-	6:16	6:26	6:30	-	6:35	6:48	6:56	7:06	7:13	7:20
♿ **28A**	6:41	6:54	-	7:01	-	7:09	7:13	7:22	7:29	7:37	7:44	7:50
♿ **28B**	7:20	-	7:30	7:37	7:40	-	7:43	7:52	7:59	8:07	8:14	8:20
♿ **28A**	7:41	7:54	-	8:01	-	8:09	8:13	8:22	8:29	8:37	8:44	8:50
♿ **28B**	8:20	-	8:30	8:37	8:40	-	8:43	8:52	8:59	9:07	9:14	9:20
♿ **28A**	8:49	8:59	-	9:08	-	9:12	9:15	9:23	9:27	9:34	9:40	9:45
♿ **28B**	9:20	-	9:30	9:39	9:42	-	9:45	9:53	9:59	10:09	10:15	10:20
♿ **28A**	9:55	10:05	-	10:14	-	10:18	10:21	■10:29	10:33	10:40	10:46	10:51
♿ **28B**	10:25	-	10:35	10:44	10:47	-	10:50	■10:58	11:04	11:14	11:20	11:25

♿ — *Trip operates with wheelchair-accessible or lift-equipped bus.*
Los autobuses son accesibles a sillas de ruedas o tienen equipo elevador.

■ — *Bypass Seven Corners Center— time shown for Leesburg Pike (Rt. 7) and Castle Road.*

28A,B

Alexandria-Tysons Corner Line

Weekday Eastbound —
Entre semana con dirección al este

Route Number	Tysons Corner Center	Leesburg Pike & Ramada Rd.	West Falls Church-VT/UVA M	Broad & Washington Sts.	Seven Corners Center	Columbia Pike & Carlin Springs Rd.	Leesburg Pike & Jefferson St.	Seminary Rd. & Scoville St.	Fillmore Ave. opposite Campus Dr. (NVCC)	King St. Service Rdwy. & Taylor St.	Seminary Rd. & Howard St.	KING STREET M
AM Service — Servicio matutino												
♿ **28A**	5:30	5:35	5:41	5:49	5:55	6:04	6:07	-	6:11	6:20	-	6:28
♿ **28B**	6:00	6:05	6:11	6:19	6:25	6:34	-	6:37	6:40	-	6:48	6:56
♿ **28A**	6:30	6:35	6:41	6:52	7:00	7:13	7:17	-	7:20	7:32	-	7:45
♿ **28B**	7:00	7:05	7:11	7:22	7:30	7:43	-	7:47	7:50	-	8:02	8:15
♿ **28A**	7:30	7:35	7:41	7:52	8:00	8:13	8:17	-	8:20	8:32	-	8:45
♿ **28B**	8:00	8:05	8:11	8:22	8:30	8:43	-	8:47	8:50	-	9:02	9:15
28A	8:30	8:35	8:41	8:52	9:00	9:13	9:17	-	9:20	9:32	-	9:45
♿ **28B**	9:00	9:05	9:12	9:22	9:29	9:40	-	9:44	9:47	-	9:56	10:05
♿ **28A**	9:30	9:35	9:42	9:52	9:59	10:10	10:14	-	10:17	10:26	-	10:35
♿ **28B**	10:00	10:05	10:12	10:22	10:29	10:40	-	10:44	10:47	-	10:56	11:05
♿ **28A**	10:30	10:37	10:45	10:55	11:01	11:14	11:18	-	11:21	11:29	-	11:37
♿ **28B**	11:00	11:07	11:15	11:25	11:31	11:44	-	11:48	11:51	-	11:59	12:07
♿ **28A**	11:30	11:37	11:45	11:55	12:01	12:14	12:18	-	12:21	12:29	-	12:37
PM Service — Servicio vespertino												
♿ **28B**	12:00	12:07	12:15	12:25	12:31	12:44	-	12:48	12:51	-	12:59	1:07
♿ **28A**	12:30	12:37	12:45	12:55	1:01	1:14	1:18	-	1:21	1:29	-	1:37
♿ **28B**	1:00	1:07	1:15	1:25	1:31	1:44	-	1:48	1:51	-	1:59	2:07
♿ **28A**	1:30	1:37	1:46	2:00	2:10	2:24	2:29	-	2:34	2:42	-	2:50
♿ **28B**	2:00	2:07	2:16	2:30	2:40	2:54	-	2:59	3:04	-	3:12	3:20
♿ **28A**	2:30	2:37	2:46	3:00	3:10	3:24	3:29	-	3:34	3:42	-	3:50
♿ **28B**	3:00	3:07	3:16	3:30	3:40	3:54	-	3:59	4:04	-	4:12	4:20
♿ **28A**	3:30	3:37	3:46	4:00	4:10	4:24	4:29	-	4:34	4:42	-	4:50
♿ **28B**	4:00	4:07	4:16	4:30	4:40	4:54	-	4:59	5:04	-	5:12	5:20
28B/	4:10	4:17	4:26	4:40	4:50	5:04	-	-	-	-	-	-
28B	4:20	4:27	4:36	4:50	5:00	5:14	-	5:19	5:24	-	5:32	5:40
♿ **28A**	4:35	4:42	4:51	5:05	5:15	5:29	5:34	-	5:39	5:47	-	5:55
28B/	4:50	4:57	5:06	5:20	5:30	5:44	-	-	-	-	-	-
♿ **28B**	5:00	5:08	5:18	5:33	5:44	6:00	-	6:04	6:08	-	6:19	6:28
♿ **28A**	5:30	5:38	5:48	6:03	6:14	6:30	6:34	-	6:38	6:49	-	6:58
♿ **28B**	6:00	6:08	6:18	6:33	6:44	7:00	-	7:04	7:08	-	7:19	7:28
♿ **28A**	6:30	6:38	6:48	7:03	7:14	7:30	7:34	-	7:38	7:49	-	7:58
♿ **28B**	7:00	7:06	7:13	7:25	7:33	7:45	-	7:49	7:52	-	8:01	8:08
♿ **28A**	7:36	7:41	7:48	7:57	8:04	8:15	8:21	-	8:24	8:32	-	8:40
♿ **28B**	8:00	8:05	8:12	8:21	8:28	8:39	-	8:45	8:48	-	8:56	9:04
♿ **28A**	8:30	8:35	8:42	8:51	8:58	9:09	9:15	-	9:18	9:26	-	9:34
♿ **28B**	9:00	9:05	9:12	9:21	9:28	9:39	-	9:45	9:48	-	9:56	10:04
♿ **28A**	9:30	9:35	9:42	9:51	9:58	10:09	10:15	-	10:18	10:26	-	10:34
♿ **28B**	10:00	10:05	10:11	10:19	■10:25	10:34	-	10:39	10:41	-	10:48	10:55
♿ **28A**	10:30	10:33	10:37	10:45	■10:51	10:59	11:02	-	11:05	11:10	-	11:19
♿ **28B**	11:00	11:03	11:07	11:15	■11:21	11:29	-	11:33	11:36	-	11:43	11:50
♿ **28B**	11:30	11:33	11:37	11:45	■11:51	11:59	-	12:03	12:06	-	12:13	12:20

♿ —*Trip operates with wheelchair-accessible or lift-equipped bus.*

Los autobuses son accesibles a sillas de ruedas o tienen equipo elevador.

■ — *Bypass Seven Corners Center— time shown for Leesburg Pike (Rt. 7) and Castle Road.*

Effective as of September 30, 1996
Reprinted December 1997

28C

NVCC Alexandria-King Street Line

between
NVCC (Alexandria Campus)
Park Center
Bradlee Shopping Center
And
King Street-Old Town station

♿ – Designated trips operated with wheelchair lift-equipped buses.

5119
Welcome Aboard
metro

Washington Metropolitan Area Transit Authority
600 Fifth Street, N.W., Washington, D.C. 20001
INFORMATION: 202/637-7000 (TDD 202/638-3780)
http://www.wmata.com

28C

NVCC Alexandria-King Street Line

Between
Northern Virginia
Community College
(Alexandria Campus)
Newport Village
Stonegate
Park Center
Bradlee
and
King Street station

Effective as of
August 31, 1998

Washington Metropolitan Area Transit Authority

A District of Columbia, Maryland and Virginia Transit Partnership

Monday thru Friday

(except holidays)

Eastbound

Route Number	Campus Dr. (East) at entr. to student parking lot B (NVCC)	North Hampton Dr. & Hunton Pl. (Stontgate)	King St. Service Rdwy. & Taylor St. (Bradlee)	KING STREET
		AM Service		
28C	6:10	6:14	6:20	6:30
28C	6:40	6:44	6:50	7:00
28C	7:10	7:14	7:20	7:30
28C	7:40	7:44	7:50	8:00
28C	8:10	8:14	8:20	8:30
28C	8:40	8:44	8:50	9:00
28C	9:10	9:14	9:20	9:29
28C	9:40	9:44	9:50	9:59
28C	10:40	10:44	10:50	10:59
28C	11:40	11:44	11:50	11:59
		PM Service		
28C	12:40	12:44	12:50	12:59
28C	1:40	1:44	1:50	1:59
28C	2:40	2:44	2:50	2:59
28C	3:40	3:44	3:49	3:58
28C	4:15	4:19	4:24	4:33
28C	4:45	4:49	4:54	5:03
28C	5:17	5:21	5:26	5:35
28C	5:45	5:49	5:54	6:03
28C	6:17	6:21	6:26	6:35
28C	6:45	6:49	6:54	7:02
28C	7:15	7:19	7:24	7:32
28C	7:40	7:44	7:49	7:57
28C	8:40	8:44	8:49	8:57
28C	9:40	9:44	9:49	9:57

28C

NVCC Alexandria-King Street Line

Between
Northern Virginia
Community College
(Alexandria Campus)
Newport Village
Stonegate
Park Center
Bradlee
and
King Street station

Effective as of
August 31, 1998

Washington Metropolitan Area Transit Authority

A District of Columbia, Maryland and Virginia Transit Partnership

Monday thru Friday

(except holidays)

Westbound

Route Number	King Street	King St. Service Rdwy. & Taylor St. (Bradlee)	North Hampton Dr. & Kell La. (Stonegate)	Campus Dr. (East) at entr. to student pkg. lot B (NVCC)
AM Service				
28C	6:10	6:21	6:28	6:34
28C	6:40	6:51	6:58	7:04
28C	7:10	7:21	7:28	7:34
28C	7:40	7:51	7:58	8:04
28C	8:10	8:21	8:28	8:34
28C	8:40	8:51	8:58	9:04
28C	9:10	9:20	9:27	9:33
28C	10:13	10:23	10:30	10:36
28C	11:13	11:23	11:30	11:36
PM Service				
28C	12:13	12:23	12:30	12:36
28C	1:13	1:23	1:30	1:36
28C	2:13	2:23	2:30	2:36
28C	3:13	3:23	3:30	3:36
28C	3:43	3:54	4:01	4:07
28C	4:10	4:21	4:28	4:34
28C	4:40	4:51	4:58	5:04
28C	5:10	5:21	5:28	5:34
28C	5:40	5:51	5:58	6:04
28C	6:10	6:21	6:28	6:34
28C	6:40	6:51	6:58	7:04
28C	7:10	7:19	7:25	7:31
28C	8:13	8:22	8:28	8:34
28C	9:13	9:22	9:28	9:34

28C

NVCC Alexandria-King Street Line

Between
Northern Virginia
Community College
(Alexandria Campus)
Newport Village
Stonegate
Park Center
Bradlee
and
King Street station

Effective as of
August 31, 1998

Washington Metropolitan Area Transit Authority

A District of Columbia, Maryland and Virginia Transit Partnership

---

NO. VA. COMMUNITY COLLEGE - KING STREET LINE
ROUTE 28C

DURING SNOWSTORMS
CALL 202/637-7000
FOR METROBUS ROUTE INFORMATION

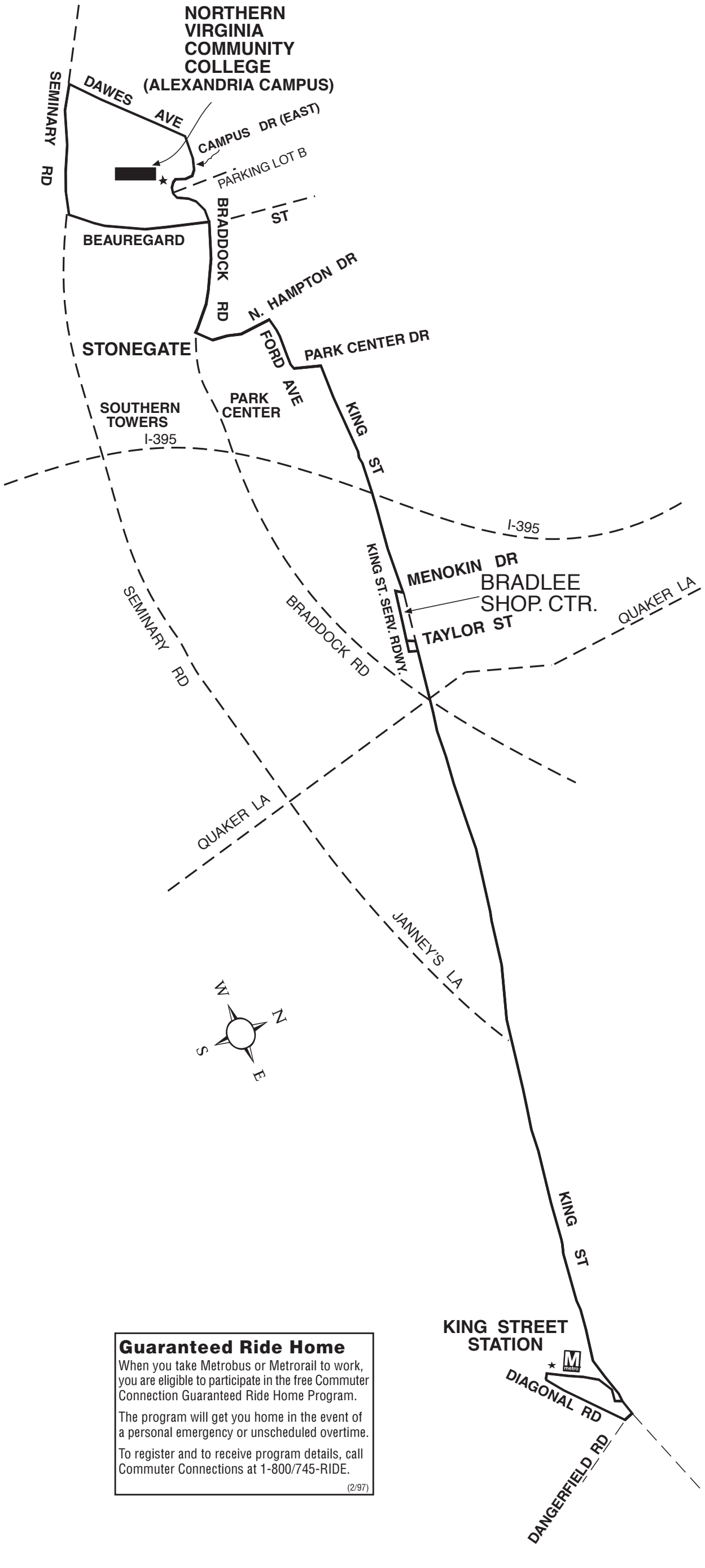
NORTHERN VIRGINIA COMMUNITY COLLEGE (ALEXANDRIA CAMPUS)
SEMINARY RD
DAWES AVE
CAMPUS DR (EAST)
PARKING LOT B
BRADDOCK RD
ST
BEAUREGARD
N. HAMPTON DR
STONEGATE
FORD AVE
PARK CENTER DR
SOUTHERN TOWERS
PARK CENTER
I-395
KING ST
I-395
KING ST. SERV. RDWY.
MENOKIN DR
BRADLEE SHOP. CTR.
TAYLOR ST
QUAKER LA
SEMINARY RD
BRADDOCK RD
QUAKER LA
JANNEY'S LA
W
N
S
E
KING ST
KING STREET STATION
DIAGONAL RD
DANGERFIELD RD

Guaranteed Ride Home

When you take Metrobus or Metrorail to work, you are eligible to participate in the free Commuter Connection Guaranteed Ride Home Program.

The program will get you home in the event of a personal emergency or unscheduled overtime.

To register and to receive program details, call Commuter Connections at 1-800/745-RIDE.

(2/97)

Effective as of September 30, 1996
Reprinted December 1997

28F,G

Skyline City Line

between
Pentagon station
Stonegate(28G)
Skyline City

♿ – Designated trips operated with wheelchair lift-equipped buses.

5119
Welcome Aboard
metro

Washington Metropolitan Area Transit Authority
600 Fifth Street, N.W., Washington, D.C. 20001
INFORMATION: 202/637-7000 (TDD 202/638-3780)
http://www.wmata.com

28F,G
Skyline City Line

For route and schedule information
Call 202-637-7000
www.wmata.com

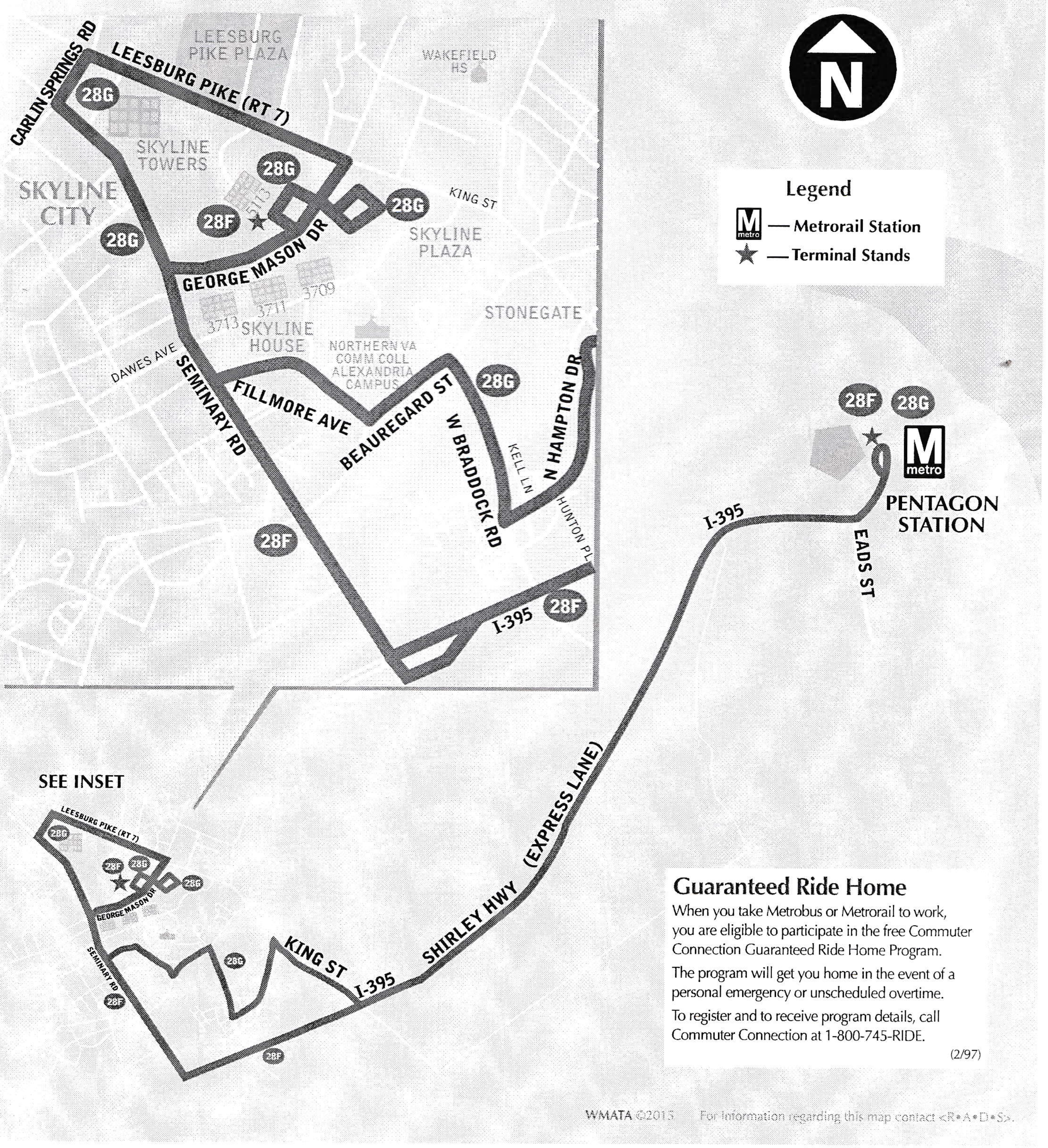
N
Legend
M metro — Metrorail Station
★ — Terminal Stands
LEESBURG PIKE PLAZA
WAKEFIELD HS
CARLIN SPRINGS RD
LEESBURG PIKE (RT 7)
28G
SKYLINE TOWERS
SKYLINE CITY
28G
28F
5113
28G
KING ST
SKYLINE PLAZA
28G
GEORGE MASON DR
3709
3711
3713
SKYLINE HOUSE
STONEGATE
NORTHERN VA COMM COLL ALEXANDRIA CAMPUS
DAWES AVE
SEMINARY RD
FILLMORE AVE
BEAUREGARD ST
W BRADDOCK RD
28G
KELL LN
N HAMPTON DR
HUNTON PL
28F
I-395
28F
28F
28G
PENTAGON STATION
I-395
EADS ST
SEE INSET
LEESBURG PIKE (RT 7)
28G
28F
28G
28G
GEORGE MASON DR
SEMINARY RD
28G
28F
KING ST
I-395
SHIRLEY HWY
(EXPRESS LANE)
28F

Guaranteed Ride Home

When you take Metrobus or Metrorail to work, you are eligible to participate in the free Commuter Connection Guaranteed Ride Home Program.

The program will get you home in the event of a personal emergency or unscheduled overtime.

To register and to receive program details, call Commuter Connection at 1-800-745-RIDE.

(2/97)

WMATA ©2015 For information regarding this map contact <R•A•D•S>.

28F,G
Skyline City Line

Northbound To Pentagon station

Monday thru Friday — Lunes a viernes

Route Number	Bldg.#5113 George Mason Dr. (Skyline City)	Seminary Rd. & Dawes Ave.	N. Hampton Dr. & Hunton Pl.	PENTAGON
AM Service — Servicio matutino				
28G	5:40	5:50	5:55	6:07
28G	6:00	6:10	6:15	6:27
28G	6:20	6:30	6:35	6:47
28G	6:40	6:50	6:55	7:07
28G	7:00	7:10	7:15	7:30
28G	7:20	7:30	7:35	7:50
28G	7:40	7:52	7:57	8:12
28G	8:00	8:12	8:17	8:32
28G	8:25	8:37	8:42	8:54
28G	8:50	9:02	9:07	9:19
PM Service — Servicio vespertino				
28F	2:45	2:47	-	2:59
28F	3:15	3:17	-	3:29
28F	3:45	3:47	-	3:59
28F	4:15	4:17	-	4:29
28F	4:35	4:38	-	4:50
28F	4:55	4:58	-	5:10
28F	5:15	5:18	-	5:30
28F	5:35	5:38	-	5:50
28F	5:55	5:58	-	6:10
28F	6:15	6:17	-	6:28
28F	6:35	6:37	-	6:48

On four Federal holidays, Columbus Day, Veterans' Day, Martin L. King Day, and Presidents' Day, Metrobus will run on a Saturday supplemental schedule. On these holidays, the weekday trips will operate.

Southbound To Skyline City

Monday thru Friday — Lunes a viernes

Route Number	Pentagon	N. Hampton Dr. & Kell La.	Seminary Rd. & Dawes Ave.	Bldg.#5113 George Mason Dr. (SKYLINE CITY)
AM Service — Servicio matutino				
28F	5:50	-	5:59	6:01
28F	6:15	-	6:24	6:26
28F	6:40	-	6:50	6:52
28F	7:00	-	7:10	7:12
28F	7:20	-	7:32	7:34
28F	7:40	-	7:52	7:54
28F	8:00	-	8:12	8:14
28F	8:30	-	8:42	8:44
PM Service — Servicio vespertino				
28G	3:40	3:56	4:01	4:09
28G	4:00	4:16	4:21	4:29
28G	4:20	4:36	4:41	4:49
28G	4:40	4:56	5:01	5:09
28G	5:00	5:16	5:21	5:29
28G	5:20	5:36	5:43	5:52
28G	5:40	5:56	6:03	6:12
28G	6:00	6:16	6:23	6:32
28G	6:20	6:36	6:43	6:52
28G	6:40	6:56	7:03	7:11
28G	7:00	7:16	7:23	7:31

On four Federal holidays, Columbus Day, Veterans' Day, Martin L. King Day, and Presidents' Day, Metrobus will run on a Saturday supplemental schedule. On these holidays, the weekday trips will operate.

English-Español Effective 3-27-05

28T

Tysons Corner-West Falls Church Line

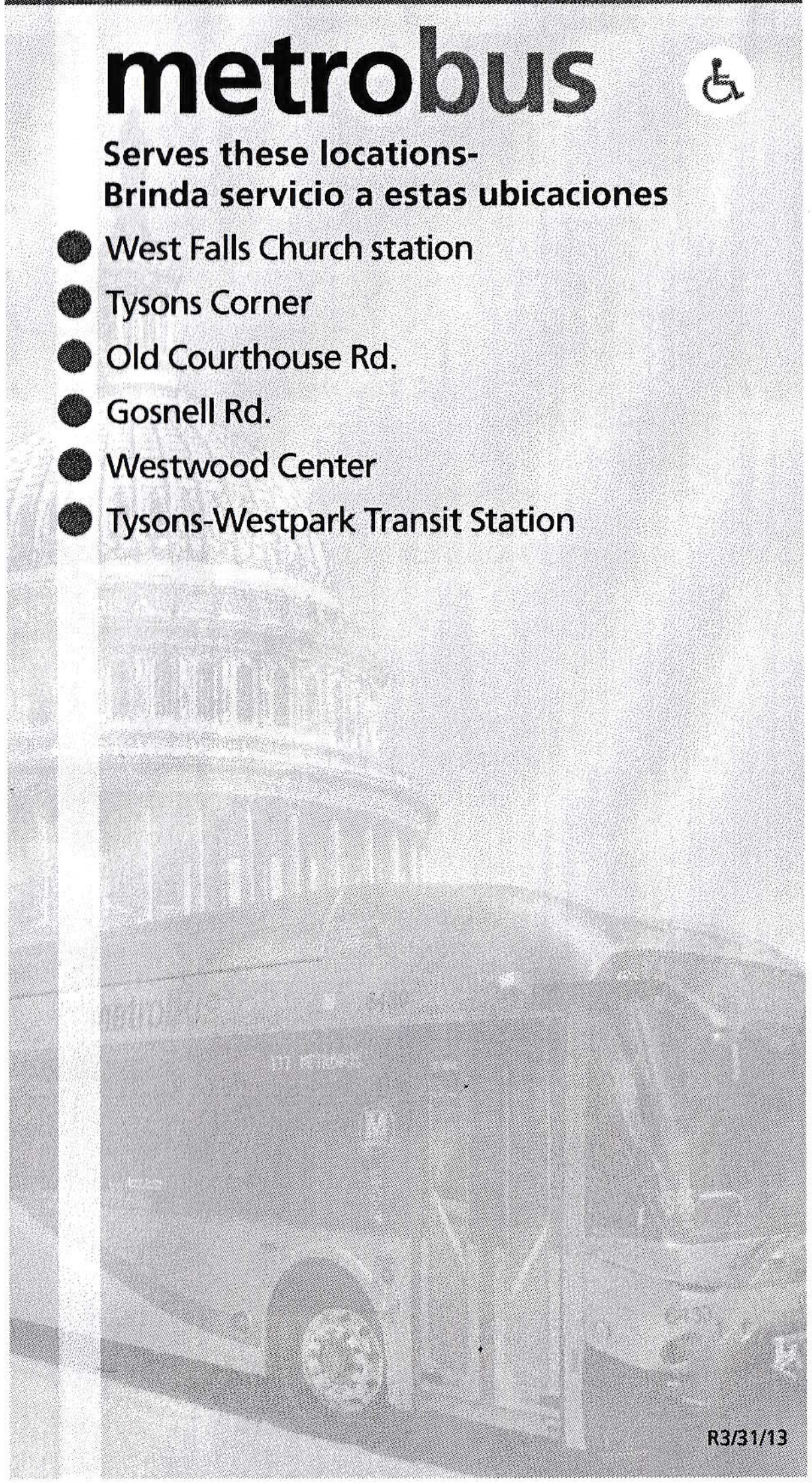

metrobus ♿

Serves these locations-
Brinda servicio a estas ubicaciones

- West Falls Church station
- Tysons Corner
- Old Courthouse Rd.
- Gosnell Rd.
- Westwood Center
- Tysons-Westpark Transit Station

R3/31/13

www.wmata.com
Information Anytime 202-637-7000 TTY 202-638-3780
M metro

28T
Tysons Corner-West Falls Church Line

For route and schedule information

Call 202-637-7000

www.wmata.com

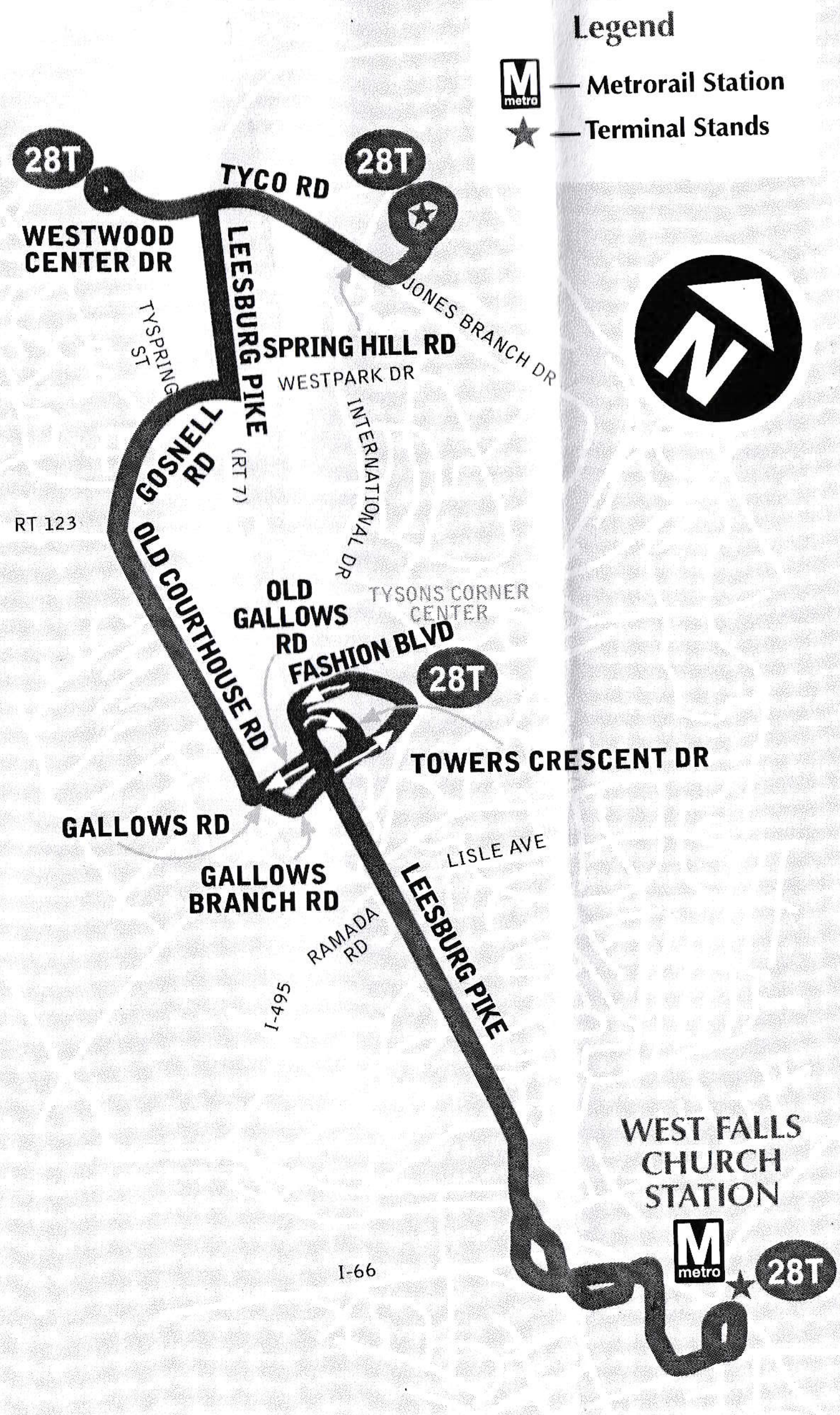
Legend
M — Metrorail Station
★ — Terminal Stands
28T
28T
TYCO RD
WESTWOOD CENTER DR
LEESBURG PIKE
TYSPRING ST
SPRING HILL RD
WESTPARK DR
JONES BRANCH DR
N
GOSNELL RD
(RT 7)
INTERNATIONAL DR
RT 123
OLD COURTHOUSE RD
OLD GALLOWS RD
TYSONS CORNER CENTER
FASHION BLVD
28T
TOWERS CRESCENT DR
GALLOWS RD
GALLOWS BRANCH RD
LISLE AVE
RAMADA RD
LEESBURG PIKE
I-495
WEST FALLS CHURCH STATION
metro
28T
I-66

Westbound to Tysons Corner-Westpark

Monday thru Friday — Lunes a viernes

Route Number	West Falls Church	Leesburg Pike & Lisle Ave.	Tysons Corner Center	Gosnell Rd. & Tyspring St.	West-wood Center	Tysons-Westpark Transit Station (TYSONS CORNER-WEST PARK)
AM Service — Servicio matutino						
28T	5:56	6:04	6:09	6:19	6:24	6:30
28T	6:21	6:31	6:36	6:46	6:51	7:00
28T	6:48	6:58	7:03	7:13	7:18	7:27
28T	7:08	7:18	7:23	7:33	7:38	7:47
28T	7:28	7:39	7:45	7:56	8:02	8:10
28T	7:48	7:59	8:05	8:16	8:22	8:30
28T	8:18	8:29	8:35	8:46	8:52	9:00
28T	8:52	9:02	9:07	9:17	9:25	9:32
28T	9:22	9:32	9:37	9:47	9:55	10:02
PM Service — Servicio vespertino						
28T	3:15	3:25	3:30	3:40	3:48	3:55
28T	3:42	3:52	3:57	4:07	4:15	4:22
28T	4:02	4:12	4:17	4:27	4:35	4:42
28T	4:22	4:31	4:36	4:46	4:53	5:02
28T	4:42	4:51	4:56	5:06	5:13	5:22
28T	5:06	5:15	5:20	5:30	5:37	5:46
28T	5:21	5:29	5:35	5:48	5:57	6:05
28T	5:51	5:59	6:05	6:18	6:27	6:35
28T	6:21	6:30	6:33	6:43	6:50	6:56
28T	6:51	7:00	7:03	7:13	7:20	7:26
28T	7:21	7:30	7:33	7:43	7:50	7:56

On four Federal holidays, Columbus Day, Veterans' Day, Martin L. King Day, and Presidents' Day, Metrobus will run on a Saturday supplemental schedule. On these holidays, this route will have no service.

Eastbound to West Falls Church station

Monday thru Friday — Lunes a viernes

Route Number	Tysons-Westpark Transit Station	West-wood Center	Gosnell Rd. & Tyspring St.	Tysons Corner Center	Leesburg Pike & Ramada Rd.	WEST FALLS CHURCH
AM Service — Servicio matutino						
28T	6:05	6:13	6:17	6:27	6:32	6:38
28T	6:33	6:42	6:47	6:57	7:02	7:08
28T	7:05	7:14	7:19	7:29	7:34	7:40
28T	7:35	7:44	7:49	7:59	8:04	8:10
28T	7:55	8:04	8:09	8:19	8:24	8:30
28T	8:15	8:24	8:29	8:39	8:44	8:50
28T	8:35	8:44	8:49	8:59	9:04	9:10
28T	9:05	9:13	9:18	9:29	9:34	9:40
28T	9:35	9:43	9:48	9:59	10:04	10:10
PM Service — Servicio vespertino						
28T	3:00	3:07	3:14	3:24	3:30	3:38
28T	3:30	3:37	3:44	3:54	4:00	4:08
28T	4:00	4:07	4:14	4:24	4:30	4:38
28T	4:30	4:39	4:46	4:58	5:05	5:14
28T	4:50	4:59	5:06	5:18	5:25	5:34
28T	5:10	5:19	5:26	5:38	5:45	5:54
28T	5:30	5:39	5:45	5:56	6:02	6:12
28T	5:50	5:59	6:05	6:16	6:22	6:32
28T	6:14	6:23	6:29	6:40	6:46	6:56
28T	6:40	6:49	6:55	7:06	7:12	7:22
28T	7:09	7:18	7:23	7:34	7:42	7:52

On four Federal holidays, Columbus Day, Veterans' Day, Martin L. King Day, and Presidents' Day, Metrobus will run on a Saturday supplemental schedule. On these holidays, this route will have no service.

How to use this timetable

- ➤ Use the map to find the stops closest to where you will get on and off the bus.
- ➤ Select the schedule (Weekday, Saturday, Sunday) for when you will travel. Along the top of the schedule, find the stop at or nearest the point where you will get on the bus. Follow that column down to the time you want to leave.
- ➤ Use the same method to find the times the bus is scheduled to arrive at the stop where you will get off the bus.
- ➤ If the bus stop is not listed, use the time shown for the bus stop before it as the time to wait at the stop.
- ➤ The end-of-the-line or last stop is listed in ALL CAPS on the schedule.

Cómo Usar este Horario

- ➤ Use este mapa para localizar las paradas más cercanas a donde se subirá y bajará del autobús.
- ➤ Seleccione el horario (Entre semana, sábado, domingo) de cuando viajará. A lo largo de la parte superior del horario, localice la parada o el punto más cercano a la parada en la que se subirá al autobús. Siga esa columna hacia abajo hasta la hora en la que desee salir.
- ➤ Utilice el mismo método para localizar las horas en que el autobús está programado para llegar a la parada en donde desea bajarse del autobús.
- ➤ Si la parada del autobús no está listada use la hora que se muestra en la parada anterior como la hora de espera en la parada.
- ➤ El final de la ruta o la última parada del autobús aparece en letras MAYÚSCULAS en el horario.

Washington
Metropolitan Area
Transit Authority

A District of Columbia,
Maryland and Virginia
Transit Partnership

English-Español Effective 12-29-13

28X MetroExtra

Leesburg Pike Limited Line

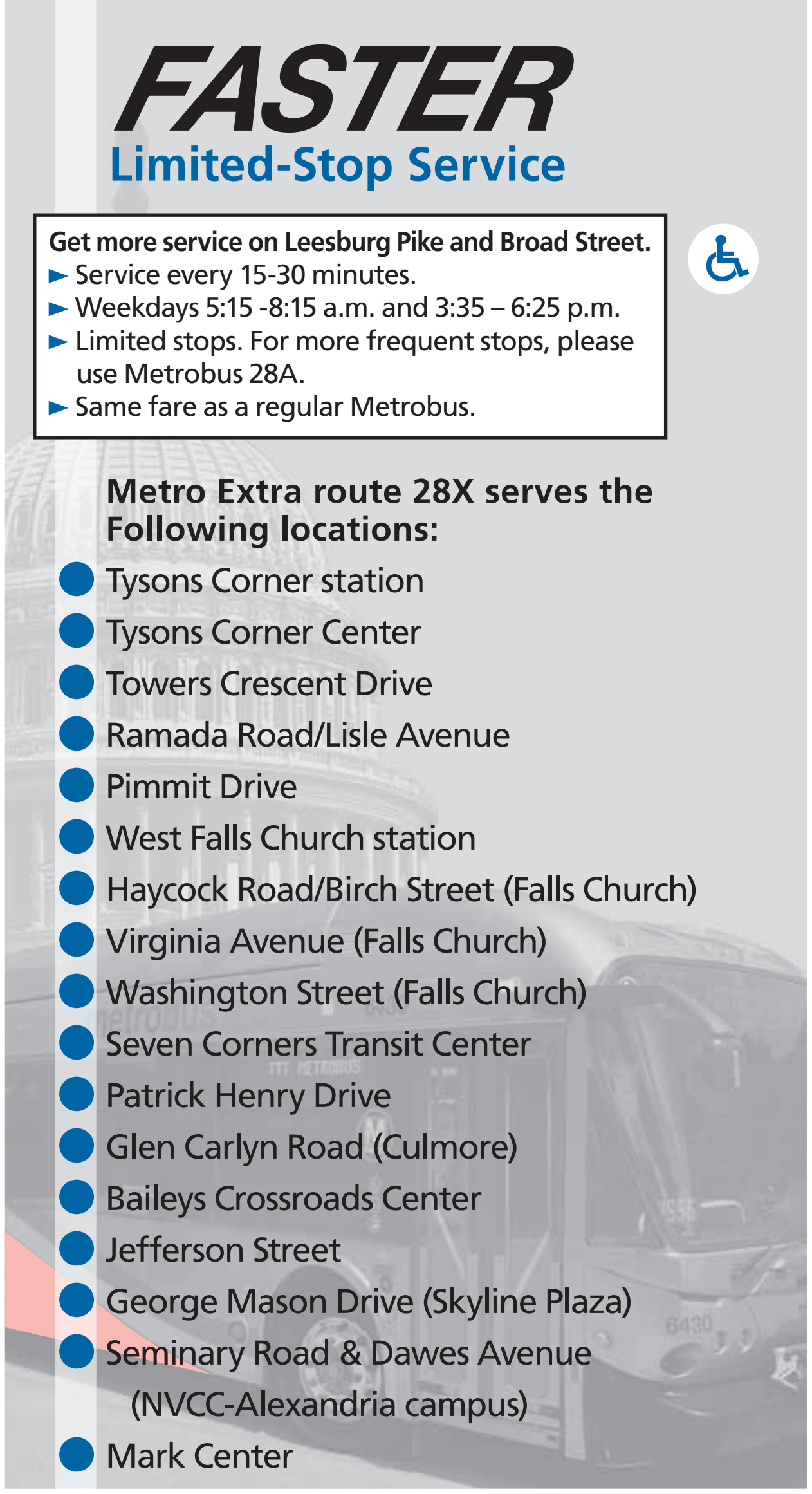

FASTER

Limited-Stop Service

Get more service on Leesburg Pike and Broad Street.
- ► Service every 15-30 minutes.
- ► Weekdays 5:15 -8:15 a.m. and 3:35 – 6:25 p.m.
- ► Limited stops. For more frequent stops, please use Metrobus 28A.
- ► Same fare as a regular Metrobus.

Metro Extra route 28X serves the Following locations:

- ● Tysons Corner station
- ● Tysons Corner Center
- ● Towers Crescent Drive
- ● Ramada Road/Lisle Avenue
- ● Pimmit Drive
- ● West Falls Church station
- ● Haycock Road/Birch Street (Falls Church)
- ● Virginia Avenue (Falls Church)
- ● Washington Street (Falls Church)
- ● Seven Corners Transit Center
- ● Patrick Henry Drive
- ● Glen Carlyn Road (Culmore)
- ● Baileys Crossroads Center
- ● Jefferson Street
- ● George Mason Drive (Skyline Plaza)
- ● Seminary Road & Dawes Avenue (NVCC-Alexandria campus)
- ● Mark Center

www.wmata.com
Information Anytime 202-637-7000 TTY 202-638-3780

28X
Leesburg Pike Limited Line

For route and schedule information
Call 202-637-7000
www.wmata.com

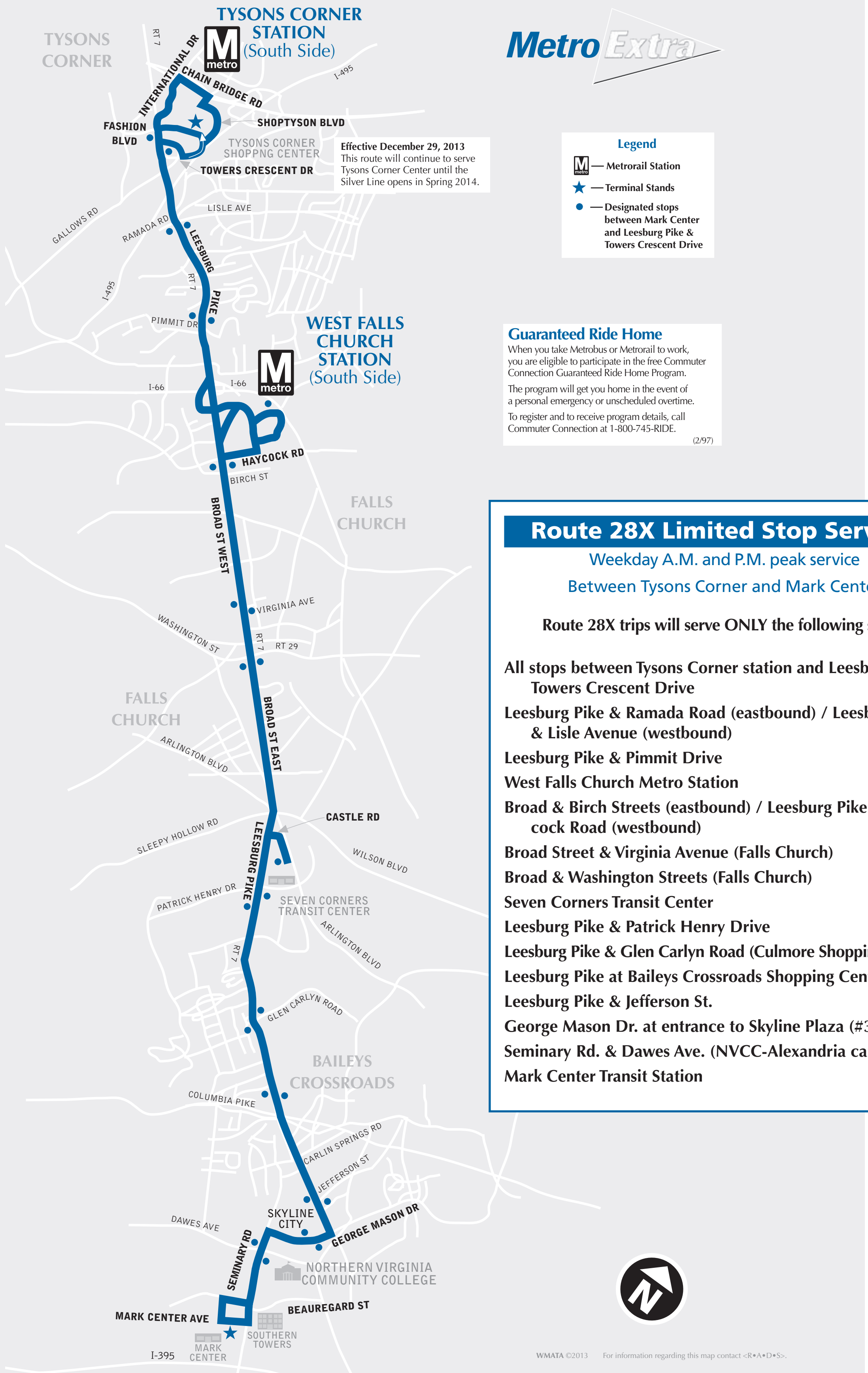
TYSONS CORNER STATION (South Side)
TYSONS CORNER
RT 7
INTERNATIONAL DR
CHAIN BRIDGE RD
I-495
SHOPTYSON BLVD
FASHION BLVD
TYSONS CORNER SHOPPNG CENTER
TOWERS CRESCENT DR
LISLE AVE
GALLOWS RD
RAMADA RD
LEESBURG PIKE
RT 7
I-495
PIMMIT DR
WEST FALLS CHURCH STATION (South Side)
I-66
I-66
HAYCOCK RD
BIRCH ST
FALLS CHURCH
BROAD ST WEST
VIRGINIA AVE
WASHINGTON ST
RT 7
RT 29
FALLS CHURCH
BROAD ST EAST
ARLINGTON BLVD
CASTLE RD
SLEEPY HOLLOW RD
LEESBURG PIKE
WILSON BLVD
PATRICK HENRY DR
SEVEN CORNERS TRANSIT CENTER
ARLINGTON BLVD
RT 7
GLEN CARLYN ROAD
BAILEYS CROSSROADS
COLUMBIA PIKE
CARLIN SPRINGS RD
JEFFERSON ST
SKYLINE CITY
GEORGE MASON DR
DAWES AVE
SEMINARY RD
NORTHERN VIRGINIA COMMUNITY COLLEGE
BEAUREGARD ST
MARK CENTER AVE
SOUTHERN TOWERS
MARK CENTER
I-395
N

Effective December 29, 2013
This route will continue to serve Tysons Corner Center until the Silver Line opens in Spring 2014.

Legend
M — Metrorail Station
★ — Terminal Stands
● — Designated stops between Mark Center and Leesburg Pike & Towers Crescent Drive

Guaranteed Ride Home

When you take Metrobus or Metrorail to work, you are eligible to participate in the free Commuter Connection Guaranteed Ride Home Program.

The program will get you home in the event of a personal emergency or unscheduled overtime.

To register and to receive program details, call Commuter Connection at 1-800-745-RIDE.

(2/97)

Route 28X Limited Stop Service:

Weekday A.M. and P.M. peak service

Between Tysons Corner and Mark Center

Route 28X trips will serve ONLY the following stops:

All stops between Tysons Corner station and Leesburg Pike & Towers Crescent Drive
Leesburg Pike & Ramada Road (eastbound) / Leesburg Pike & Lisle Avenue (westbound)
Leesburg Pike & Pimmit Drive
West Falls Church Metro Station
Broad & Birch Streets (eastbound) / Leesburg Pike & Haycock Road (westbound)
Broad Street & Virginia Avenue (Falls Church)
Broad & Washington Streets (Falls Church)
Seven Corners Transit Center
Leesburg Pike & Patrick Henry Drive
Leesburg Pike & Glen Carlyn Road (Culmore Shopping Center)
Leesburg Pike at Baileys Crossroads Shopping Center
Leesburg Pike & Jefferson St.
George Mason Dr. at entrance to Skyline Plaza (#3703-05)
Seminary Rd. & Dawes Ave. (NVCC-Alexandria campus)
Mark Center Transit Station

WMATA ©2013

For information regarding this map contact <R•A•D•S>.

28X

Leesburg Pike Limited Line

Westbound To Tysons Corner Center

Monday thru Friday — Lunes a viernes

Route Number	Mark Center Transit Station	Leesburg Pike & Jefferson St.	Seven Corners Transit Center	Broad & Washington Sts.	West Falls Church M	Leesburg Pike & Lisle Ave.	TYSONS CORNER CENTER	TYSONS CORNER (south side) M ●	TYSONS CORNER CENTER ●
AM Service — Servicio matutino									
28X/	5:45	5:53	6:03	6:10	6:17	6:24	6:28	-	-
28X/	6:15	6:23	6:33	6:40	6:47	6:54	6:58	-	-
28X/	6:30	6:38	6:48	6:55	7:02	7:09	7:13	-	-
28X/	6:45	6:52	7:06	7:13	7:20	7:28	7:32	-	-
28X/	7:00	7:07	7:21	7:28	7:35	7:43	7:47	-	-
28X/	7:15	7:22	7:36	7:43	7:50	7:58	8:02	-	-
28X/	7:30	7:37	7:53	8:03	8:11	8:20	8:24	-	-
28X/	7:45	7:52	8:08	8:18	8:26	8:35	8:39	-	-
28X/	8:15	8:22	8:38	8:48	8:56	9:05	9:09	-	-
PM Service — Servicio vespertino									
28X	3:35	3:45	3:59	4:07	4:14	4:21	4:25	4:31	4:35
28X	3:50	4:00	4:14	4:22	4:29	4:36	4:40	4:46	4:50
28X	4:05	4:15	4:29	4:37	4:44	4:51	4:55	5:01	5:05
28X	4:20	4:29	4:45	4:53	5:02	5:12	5:17	5:23	5:27
28X	4:35	4:44	5:00	5:08	5:17	5:27	5:32	5:38	5:42
28X	4:50	4:59	5:15	5:23	5:32	5:42	5:47	5:53	5:57
28X	5:05	5:14	5:30	5:38	5:47	5:57	6:02	6:08	6:12
28X	5:20	5:29	5:45	5:52	6:01	6:08	6:13	6:19	6:23
28X	5:35	5:44	6:00	6:07	6:16	6:23	6:28	6:34	6:38
28X	5:50	5:59	6:15	6:22	6:31	6:38	6:43	6:49	6:53
28X	6:05	6:14	6:30	6:37	6:46	6:53	6:58	7:04	7:08
28X	6:25	6:34	6:50	6:57	7:06	7:13	7:18	7:24	7:28

● — *Stop not served until the Silver Line opens in early 2014. All trips will start and end at Tysons Corner Center to/from Leesburg Pike.*

On four Federal holidays, Columbus Day, Veterans' Day, Martin L. King Day, and Presidents' Day, Metrobus will run on a Saturday supplemental schedule. On these holidays, this route will have no service. El Día de la Raza, el Día de los Veteranos, el Día de Martin Luther King Jr. y el Día de los Presidentes, Metrobus no dará servicio en esta ruta.

KNOW MORE.
KNOW FIRST. metroAlerts
Sign up today at wmata.com/MetroAlerts

28X

Leesburg Pike Limited Line

► Eastbound To Mark Center

Monday thru Friday — Lunes a viernes

Route Number	Tysons Corner Center ●	Tysons Corner (south side) Ⓜ ●	Tysons Corner Center	Leesburg Pike & Ramada Rd.	West Falls Church Ⓜ	Broad & Washington Sts.	Seven Corners Transit Center	Leesburg Pike & Jefferson St.	MARK CENTER Transit Station
AM Service — Servicio matutino									
28X	5:11	5:17	5:21	5:26	5:30	5:36	5:41	5:53	6:00
28X	5:26	5:32	5:36	5:41	5:45	5:51	5:56	6:08	6:15
28X	5:41	5:47	5:51	5:56	6:00	6:06	6:11	6:23	6:30
28X	5:56	6:02	6:06	6:11	6:15	6:21	6:26	6:38	6:45
28X	6:08	6:14	6:18	6:23	6:27	6:33	6:41	6:54	7:04
28X	6:24	6:30	6:34	6:39	6:43	6:49	6:57	7:10	7:20
28X	6:39	6:45	6:49	6:54	6:58	7:04	7:12	7:25	7:35
28X	6:54	7:00	7:04	7:09	7:13	7:19	7:27	7:40	7:50
28X	7:09	7:15	7:19	7:24	7:28	7:34	7:42	7:55	8:05
28X	7:24	7:30	7:34	7:39	7:43	7:49	7:57	8:10	8:20
28X	7:39	7:45	7:49	7:54	7:58	8:04	8:12	8:25	8:35
28X	7:54	8:00	8:04	8:09	8:13	8:19	8:27	8:40	8:50
28X	8:09	8:15	8:19	8:24	8:28	8:34	8:42	8:55	9:05
PM Service — Servicio vespertino									
28X	-	-	3:40	3:48	3:54	4:07	4:18	4:31	4:43
28X	-	-	4:00	4:08	4:14	4:27	4:38	4:51	5:03
28X	-	-	4:20	4:28	4:34	4:47	4:58	5:11	5:23
28X	-	-	4:40	4:48	4:54	5:07	5:18	5:31	5:43
28X	-	-	4:58	5:06	5:12	5:25	5:34	5:48	5:58
28X	-	-	5:15	5:23	5:29	5:42	5:51	6:05	6:15
28X	-	-	5:35	5:43	5:49	6:02	6:11	6:25	6:35
28X	-	-	5:50	5:58	6:04	6:17	6:26	6:40	6:50
28X	-	-	6:20	6:28	6:34	6:47	6:56	7:10	7:20

● — *Stop not served until the Silver Line opens in early 2014. All trips will start and end at Tysons Corner Center to/from Leesburg Pike.*

On four Federal holidays, Columbus Day, Veterans' Day, Martin L. King Day, and Presidents' Day, Metrobus will run on a Saturday supplemental schedule. On these holidays, this route will have no service. El Día de la Raza, el Día de los Veteranos, el Día de Martin Luther King Jr. y el Día de los Presidentes, Metrobus no dará servicio en esta ruta.

Bienvenido a su Metrobus

Los siguientes son algunos consejos para hacer los viajes más fáciles y rápidos para usted y los demás clientes

- Cada cliente debe pagar por un boleto, y hasta dos niños menores de cinco años pueden viajar gratis con un cliente que haya pagado por un boleto.
- Por favor tenga a la mano el costo exacto del boleto cuando pague en efectivo, o tenga listo un pase semanal válido, un boleto de transbordo válido o una tarjeta SmarTrip® al momento de abordar.
- Si necesita hacer transbordo a otro autobús, pida un boleto de transbordo al conductor del autobús, el cual le permitirá viajar gratis en un período de dos horas (según lo indicado en su boleto de transbordo) después de su primer viaje en autobús. Si utiliza una tarjeta SmarTrip® para pagar su tarifa y si el transbordo será a Metrobus o a DC Circulator, no necesitará un boleto de transbordo en papel porque su tarjeta SmarTrip "sabe" que usted hará el transbordo y no deducirá el valor del viaje en el segundo autobús.
- Los sistemas de autobuses regionales - Metrobus, ART, TheBus, Connect-A-Ride, CUE, DASH, DC Circulator, Fairfax Connector, George, PRTC OmniRide/OmniLink y Ride On – aceptan los boletos de transbordo entre sí. Sin embargo, debe obtener un boleto de transbordo en papel y pagar la diferencia en la tarifa si el transbordo es de una ruta de menor costo a una ruta de mayor costo.
- Si viaja parado, por su seguridad por favor permanezca detrás de la línea amarilla marcada en el piso, y sujete firmemente un pasamano.
- Por favor tome nota de que los asientos prioritarios situados cerca de la puerta están reservados para los clientes con impedimentos y para las personas de edad avanzada.
- Para alertar al conductor del autobús de que usted desea salir del autobús en la siguiente parada, tire del cable instalado a lo largo de las ventanas superiores, o presione el botón del pasamano que le guía hacia la puerta posterior.
- Para asegurar un viaje placentero para todos, por favor sepa que no puede:
  - Comer o beber
  - Fumar
  - Escupir o arrojar basura
  - Utilizar equipos de audio o video, a menos que tenga audífonos
  - Traiga animales (excepto animales de servicio) cuando viaje en el Metrobus

Servicio del Metrobus durante los días de fiesta

- **Horario regular:**
  Día de Martin Luther King Jr.
  Día de los Presidentes
  Día de la Raza
  Día de los Veteranos
- **Horario de sábado:**
  4 de julio
- **Horario de domingo:**
  Año Nuevo
  Día de la Recordación
  Día del Trabajo
  Día de Acción de Gracias
  Navidad

Para obtener información acerca de su sistema Metro, utilizar Next Bus, compartir una sugerencia, informar sobre un problema, o comunicarse con Lost and Found, visite MetroOpensDoors.com o llame al 202-637-7000 (TTY 202-638-3780) y seleccione las opciones correspondientes del menú. (11/01/06)

Welcome to your Metrobus

Here are some tips to make riding easy and quick for you and your fellow customers

- Each customer must pay a fare. Up to two children under age five may ride free with a fare-paying customer.
- Please have exact fare when paying with cash, a valid weekly bus pass, a valid transfer or a SmarTrip® card ready when boarding.
- If you will be transferring to another bus, ask the bus operator for a transfer. It allows you to ride free within a two-hour time period (as shown on your transfer) following your first bus trip. If you use a SmarTrip® card to pay your fare and are transferring to Metrobus or DC Circulator, you do not need a paper transfer because your SmarTrip card "knows" that you are transferring and will not deduct value on the second bus.
- The regional bus systems - Metrobus, ART, TheBus, Connect-A-Ride, CUE, DASH, DC Circulator, Fairfax Connector, George, PRTC OmniRide/OmniLink and Ride On - honor each other's transfers. However, you must get a paper transfer and pay the difference in fare if you transfer from a lower priced route to a higher priced route.
- If standing, for your safety please stay behind the yellow line on the floor and hold a handrail securely.
- Please note that priority seats by the door are reserved for customers with disabilities and senior citizens.
- To alert the bus operator that you want to get off at the next stop, pull the cord that runs along the top of the windows or press the button on the handrail leading out the back door.
- To ensure a pleasant ride for everyone, please do not:
  - Eat or drink
  - Smoke
  - Spit or litter
  - Play audio or video equipment without earphones
  - Bring animals (except service animals) onto Metrobus

Metrobus holiday service

- **Regular schedule:**
  Martin Luther King Jr. Day
  Presidents Day
  Columbus Day
  Veterans Day
- **Saturday schedule:**
  July 4th
- **Sunday schedule:**
  New Year's Day
  Memorial Day
  Labor Day
  Thanksgiving Day
  Christmas Day

To get information about your Metro system, use Next Bus, share a suggestion, report a problem or contact Lost and Found, visit MetroOpensDoors.com or call 202-637-7000 (TTY 202-638-3780) and select from the menu options. (11/01/06)

English-Español

metrobus

29C,E,G,H,X
Annandale Line



♿ All Metrobuses are fully accessible and are equipped with lifts or ramps for wheelchair accessibility
Todos los autobuses de Metro son accesibles a personas con impedimentos y están equipados con rampas o elevadores para sillas de ruedas

29 E,G,H,X - $3.00
Express Fare

Serves these locations-
Brinda servicio a estas ubicaciones

No. Va. Comm. College (Annandale campus) (29C, E, X)
Braeburn Drive (29E, X)
Heritage Mall area (29G, H)
Annandale (29C, E, G, H)
Little River Turnpike
Pentagon station

Schedule 12-31-06

INFORMATION ANYTIME 202-637-7000 TTY 202-638-3780 ♿

metro opens doors
MetroOpensDoors.com

Effective as of September 30, 1996
Reprinted December 1997

29C,E,G,H,X

Annandale Line

between
No. Va. Comm. College (Annandale Campus) (29C,E,X)
Braeburn Drive(29E,X)
Heritage Mall area(29G,H)
Annandale(29C,E,G,H)
Little River Turnpike
Pentagon station

♿ – Designated trips operated with wheelchair lift-equipped buses.

5119
Welcome Aboard
metro

Washington Metropolitan Area Transit Authority
600 Fifth Street, N.W., Washington, D.C. 20001
INFORMATION: 202/637-7000 (TDD 202/638-3780)
http://www.wmata.com

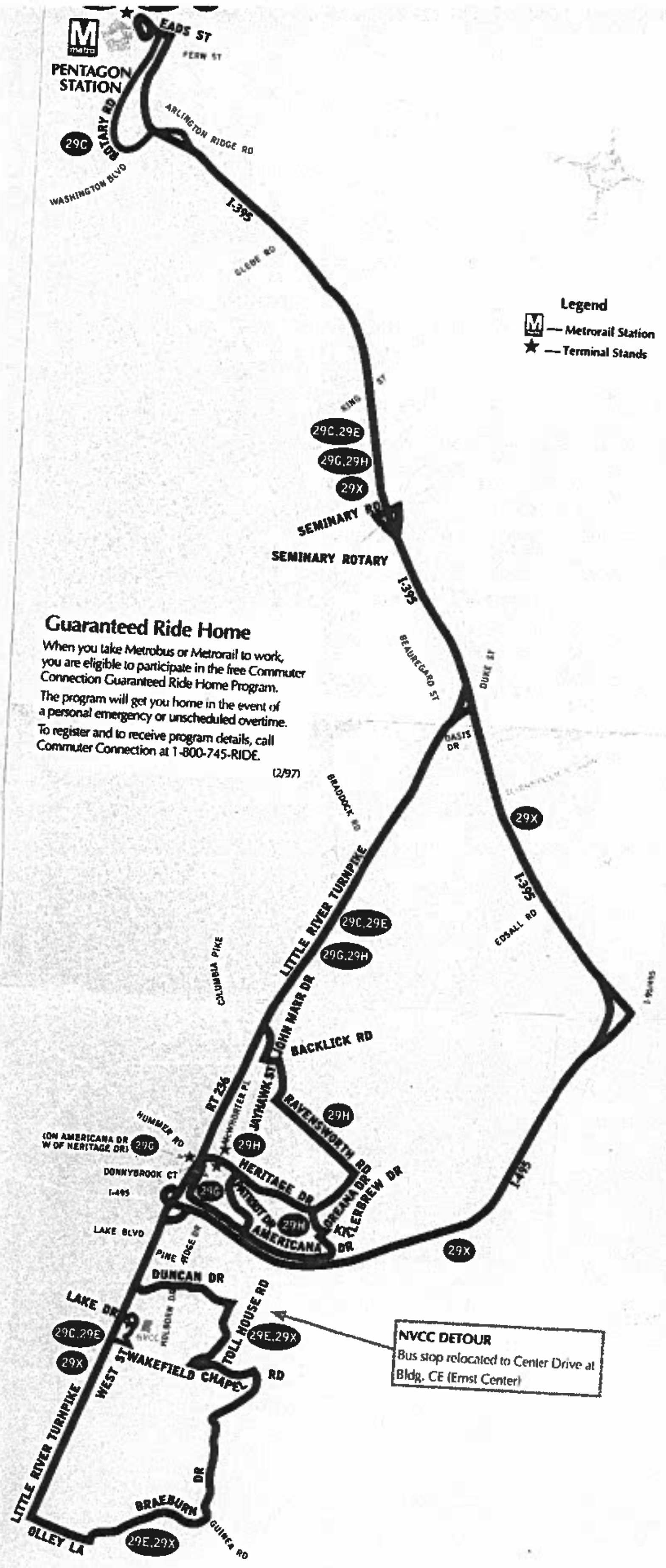
PENTAGON STATION
EADS ST
FERN ST
ROTARY RD
29C
ARLINGTON RIDGE RD
WASHINGTON BLVD
I-395
GLEBE RD
Legend
— Metrorail Station
★ — Terminal Stands
KING ST
29C,29E
29G,29H
29X
SEMINARY RD
SEMINARY ROTARY
I-395
BEAUREGARD ST
DUKE ST
OASIS DR
BRADDOCK RD
29X
LITTLE RIVER TURNPIKE
29C,29E
29G,29H
I-395
EDSALL RD
I-95-495
COLUMBIA PIKE
JOHN MARR DR
BACKLICK RD
RT 236
MCWHORTER PL
JAYHAWK ST
RAVENSWORTH RD
29H
HUMMER RD
(ON AMERICANA DR W OF HERITAGE DR) 29G
29H
HERITAGE DR
DONNYBROOK CT
I-495
29G
PATRIOT DR
29H
AMERICANA DR
GREANA DR
KILLERBREW DR
I-495
29X
LAKE BLVD
PINE RIDGE DR
DUNCAN DR
LAKE DR
HOLBORN DR
NVCC
TOLL HOUSE RD
29C,29E
29E,29X
29X
WEST ST
WAKEFIELD CHAPEL RD
LITTLE RIVER TURNPIKE
DR
BRAEBURN
GUINEA RD
OLLEY LA
29E,29X

Guaranteed Ride Home

When you take Metrobus or Metrorail to work, you are eligible to participate in the free Commuter Connection Guaranteed Ride Home Program.

The program will get you home in the event of a personal emergency or unscheduled overtime.

To register and to receive program details, call Commuter Connection at 1-800-745-RIDE.

(2/97)

NVCC DETOUR
Bus stop relocated to Center Drive at Bldg. CE (Ernst Center)

How to use this timetable

- ➤ Use the map to find the stops closest to where you will get on and off the bus.
- ➤ Select the schedule (Weekday, Saturday, Sunday) for when you will travel. Along the top of the schedule, find the stop at or nearest the point where you will get on the bus. Follow that column down to the time you want to leave.
- ➤ Use the same method to find the times the bus is scheduled to arrive at the stop where you will get off the bus.
- ➤ If the bus stop is not listed, use the time shown for the bus stop before it as the time to wait at the stop.
- ➤ The end-of-the-line or last stop is listed in ALL CAPS on the schedule.

Cómo Usar este Horario

- ➤ Use este mapa para localizar las paradas más cercanas a donde se subirá y bajará del autobús.
- ➤ Seleccione el horario (Entre semana, sábado, domingo) de cuando viajará. A lo largo de la parte superior del horario, localice la parada o el punto más cercano a la parada en la que se subirá al autobús. Siga esa columna abajo hasta la hora en la que desee salir.
- ➤ Utilice el mismo método para localizar las horas en que el autobús está programado para llegar a la parada en donde desea bajarse del autobús.
- ➤ Si la parada del autobús no está listada use la hora que se muestra en la parada anterior como la hora de espera en la parada.
- ➤ El final de la ruta o la última parada del autobús aparece en letras MAYÚSCULAS en el horario.

Monday thru Friday Southbound —
Lunes a viernes hacia el sur

Route Number	Pentagon	Rt. 236 & Oasis Dr.	Rt. 236 & Braddock Rd.	Rt. 236 & John Marr Dr.	Killebrew & Oreana Drs.	Americana & Heritage Drs.	Heritage Dr. & McWhorter Pl. (ANNANDALE)	Duncan & Holborn Drs.	Braeburn Dr. & Guinea Rd.	Lake Dr. opposite Godwin Bldg. (NVCC/BRAEBURN DR.) ✻
AM Service — Servicio matutino										
29C	6:46	6:56	7:00	7:04	-	-	-	-	-	7:12
29C	7:14	7:24	7:28	7:32	-	-	-	-	-	7:40
29C	7:44	7:54	7:59	8:04	-	-	-	-	-	8:13
29C	8:25	8:35	8:40	8:45	-	-	-	-	-	8:54
PM Service — Servicio vespertino										
29G	3:05	3:15	3:20	3:25	-	3:31	3:35	-	-	-
29E	3:35	3:47	3:51	3:56	-	-	-	4:06	4:14	4:23
29G	3:50	4:02	4:06	4:11	-	4:20	4:26	-	-	-
29E	4:05	4:17	4:21	4:26	-	-	-	4:36	4:44	4:53
29G	4:20	4:32	4:36	4:41	-	4:50	4:56	-	-	-
29H	4:30	4:43	4:48	4:53	5:06	-	5:11	-	-	-
29X	4:35	-	-	-	-	-	-	4:59	5:07	5:18
29G	4:36	4:49	4:54	4:59	-	5:08	5:13	-	-	-
29H	4:42	4:55	5:00	5:05	5:18	-	5:23	-	-	-
29G	4:48	5:02	5:07	5:14	-	5:24	5:29	-	-	-
29H	4:54	5:08	5:13	5:20	5:33	-	5:37	-	-	-
29G	5:00	5:14	5:19	5:26	-	5:36	5:41	-	-	-
29X	5:05	-	-	-	-	-	-	5:29	5:37	5:48
29H	5:06	5:20	5:25	5:32	5:45	-	5:49	-	-	-
29G	5:12	5:26	5:31	5:38	-	5:48	5:53	-	-	-
29H	5:18	5:32	5:37	5:44	5:57	-	6:01	-	-	-
29G	5:24	5:38	5:43	5:50	-	6:00	6:05	-	-	-
29X	5:30	-	-	-	-	-	-	5:54	6:03	6:15
29H	5:30	5:43	5:48	5:54	6:06	-	6:10	-	-	-
29G	5:36	5:49	5:54	6:00	-	6:09	6:14	-	-	-
29H	5:42	5:55	6:00	6:06	6:18	-	6:22	-	-	-
29G	5:48	6:01	6:06	6:12	-	6:21	6:26	-	-	-
29X	5:54	-	-	-	-	-	-	6:18	6:27	6:39
29H	5:56	6:09	6:14	6:20	6:32	-	6:36	-	-	-
29G	6:04	6:17	6:22	6:28	-	6:37	6:42	-	-	-
29H	6:14	6:25	6:30	6:36	6:47	-	6:51	-	-	-
29X	6:18	-	-	-	-	-	-	6:42	6:50	7:00
29G	6:24	6:35	6:40	6:46	-	6:54	6:58	-	-	-
29H	6:32	6:43	6:48	6:54	7:05	-	7:09	-	-	-
29E	6:48	6:59	7:03	7:07	-	-	-	7:16	7:23	7:33
29G	6:58	7:09	7:13	7:17	-	7:24	7:28	-	-	-
29E	7:18	7:29	7:33	7:37	-	-	-	7:46	7:53	8:03
29G	7:55	8:06	8:10	8:14	-	8:21	8:25	-	-	-
29G	8:55	9:06	9:10	9:14	-	9:21	9:25	-	-	-
29G	9:55	10:05	10:08	10:11	-	10:19	10:24	-	-	-

✻ Detour at NVCC (See map for temporary stop location).

Monday thru Friday Northbound —
Lunes a viernes hacia el norte

Route Number	Lake Dr. opposite Godwin Bldg. (NVCC) ✻	Braeburn Dr. & Guinea Rd.	Duncan & Holborn Drs.	Americana & Heritage Drs.	Heritage Dr. & McWhorter Pl.	Heritage Dr. & Donnybrook Ct.	Oreana & Killebrew Drs.	Rt. 236 & John Marr Dr.	Rt. 236 & Braddock Rd.	Rt. 236 & Oasis Dr.	PENTAGON
AM Service — Servicio matutino											
29G	-	-	-	5:30	5:34	-	-	5:40	5:45	5:49	6:04
29H	-	-	-	-	-	5:39	5:43	5:55	6:00	6:04	6:19
29G	-	-	-	5:59	6:03	-	-	6:09	6:14	6:18	6:33
29H	-	-	-	-	-	6:01	6:05	6:17	6:22	6:26	6:41
29E	5:57	6:07	6:16	-	-	-	-	6:23	6:28	6:32	6:47
29G	-	-	-	6:20	6:24	-	-	6:30	6:35	6:39	6:54
29H	-	-	-	-	-	6:19	6:23	6:36	6:41	6:46	7:02
29X	6:20	6:32	6:41	-	-	-	-	-	-	-	7:05
29G	-	-	-	6:34	6:39	-	-	6:45	6:50	6:55	7:11
29H	-	-	-	-	-	6:36	6:40	6:53	6:58	7:03	7:19
29G	-	-	-	6:50	6:55	-	-	7:01	7:06	7:11	7:27
29X	6:45	6:57	7:06	-	-	-	-	-	-	-	7:30
29H	-	-	-	-	-	6:51	6:55	7:08	7:13	7:18	7:34
29G	-	-	-	7:00	7:05	-	-	7:11	7:16	7:21	7:37
29H	-	-	-	-	-	7:01	7:05	7:18	7:23	7:28	7:44
29G	-	-	-	7:12	7:17	-	-	7:23	7:28	7:33	7:49
29H	-	-	-	-	-	7:11	7:15	7:28	7:33	7:38	7:54
29G	-	-	-	7:22	7:27	-	-	7:33	7:38	7:43	7:59
29X	7:15	7:27	7:36	-	-	-	-	-	-	-	8:00
29G	-	-	-	7:30	7:33	-	-	7:38	7:44	7:50	8:04
29H	-	-	-	-	-	7:29	7:33	7:46	7:52	7:58	8:12
29G	-	-	-	7:45	7:48	-	-	7:53	7:59	8:05	8:19
29H	-	-	-	-	-	7:44	7:48	8:01	8:07	8:13	8:27
29X	7:44	7:57	8:06	-	-	-	-	-	-	-	8:30
29G	-	-	-	8:02	8:05	-	-	8:10	8:16	8:22	8:36
29H	-	-	-	-	-	8:11	8:14	8:27	8:32	8:36	8:47
29G	-	-	-	8:27	8:32	-	-	8:38	8:43	8:47	8:58
29E	8:41	8:53	9:02	-	-	-	-	9:10	9:15	9:19	9:30
PM Service — Servicio vespertino											
29C	4:27	-	-	-	-	-	-	4:37	4:41	4:44	4:55
29C	4:57	-	-	-	-	-	-	5:07	5:11	5:14	5:25
29C	5:21	-	-	-	-	-	-	5:31	5:35	5:38	5:49
29C	5:51	-	-	-	-	-	-	6:01	6:05	6:08	6:19
29C	6:20	-	-	-	-	-	-	6:29	6:33	6:36	6:46
29C	7:03	-	-	-	-	-	-	7:12	7:16	7:19	7:29
29C	7:38	-	-	-	-	-	-	7:47	7:51	7:54	8:04

✻ Detour at NVCC (See map for temporary stop location).

Bienvenido a su Metrobus

Éstos son algunos consejos prácticos para que su viaje en Metrobus sea rápido y sencillo.

- Todos los pasajeros deben pagar la tarifa. Con cada pasajero que pague, pueden viajar gratuitamente hasta dos niños menores de cinco años.
- Tenga a la mano el costo exacto del boleto (cuando pague en efectivo), o un pase o tarjeta SmarTrip® válidos al momento de abordar.
- Para las transferencias de autobús a tren o de tren a autobús, Metro (como la mayoría de los sistemas de autobuses regionales) ofrece un descuento de 50¢ en el segundo viaje. Las transferencias entre autobuses son gratuitas a menos que el segundo autobús cueste más que el primero, en cuyo caso deberá pagar la diferencia. IMPORTANTE: Para realizar transferencias en forma gratuita o con descuento, deberá pagar la tarifa con una tarjeta SmarTrip®. No obtendrá este beneficio si paga en efectivo. El período de transferencia es de dos horas entre el inicio del primer viaje y el inicio del segundo.
- Si viaja de pie, permanezca detrás de la línea amarilla y sujétese firmemente del pasamanos.
- Los asientos prioritarios están reservados para las personas de edad avanzada y discapacitadas.
- Para avisar al conductor del autobús que desea bajar del autobús en la siguiente parada, tire del cable situado a lo largo de la parte superior de las ventanillas o presione el botón del pasamanos que conduce hacia la salida por la puerta posterior.
- ¿Planea viajar en Metrobus en forma habitual? Una tarjeta SmarTrip le permite pagar en forma más rápida. Para obtener más información acerca de SmarTrip®, visite www.wmata.com o llame al 202-637-7000 (TTY/teléfono de texto 202-962-2033).
- Para asegurar un viaje agradable para todos, es ilegal:
    - Comer o beber
    - Fumar
    - Escupir o arrojar basura
    - Utilizar equipos de audio o video sin audífonos
    - Subir al Metrobus con animales (con excepción de los animales de servicio)

Servicio del Metrobus durante los días de fiesta

- **Horario suplementario de sábado:**
  Día de Martin Luther King Jr.
  Día de los Presidentes
  Día de la Raza
  Día de los Veteranos
- **Horario de sábado:**
  4 de julio
- **Horario de domingo:**
  Año Nuevo
  Día de la Recordación
  Día del Trabajo
  Día de Acción de Gracias
  Navidad

Para obtener información acerca de su sistema Metro, compartir una sugerencia, informar sobre un problema, o comunicarse con Lost and Found, visite www.wmata.com o llame al 202-637-7000 (TTY 202-962-2033) y seleccione las opciones correspondientes del menú.

(11/24/15)

Welcome to Metrobus

Here are some tips to make your ride on Metrobus easy and quick.

- Each customer must pay a fare. Up to two children under age five may ride free with a paying customer.
- Please have exact fare (when paying with cash), a valid bus pass or a SmarTrip® card ready when boarding.
- When transferring from bus-to-rail or rail-to-bus, Metro (and most regional bus systems) offers a 50¢ discount on the second trip. Transfers from bus-to-bus are free as long as the second bus does not cost more than the first bus. If it does, you must pay the difference. IMPORTANT: To get the discounted or free transfer, you must pay your fare with a SmarTrip® card. If you pay with cash, you will not get the discounted or free transfer. The transfer period is two hours between the start of the first trip and the start of the second trip.
- If standing, please stay behind the yellow line and hold a handrail securely.
- Priority seats are reserved for senior citizens and people with disabilities.
- To alert the bus operator that you want to get off at the next stop, pull the cord that runs along the top of the windows or press the button on the handrail leading out the back door.
- Are you planning to use Metrobus regularly? A SmarTrip® card makes paying your fare faster. For more information about SmarTrip®, visit www.wmata.com or call 202-637-7000 (TTY 202-962-2033).
- To ensure a pleasant ride for everyone, it is unlawful to:
    - Eat or drink
    - Smoke
    - Spit or litter
    - Play audio or video equipment without earphones
    - Bring animals (except service animals) onto Metrobus

Metrobus holiday service

- **Saturday supplemental schedule:**
  Martin Luther King Jr. Day
  Presidents Day
  Columbus Day
  Veterans Day
- **Saturday schedule:**
  July 4th
- **Sunday schedule:**
  New Year's Day
  Memorial Day
  Labor Day
  Thanksgiving Day
  Christmas Day

To get information about your Metro system, share a suggestion, report a problem or contact Lost and Found, visit www.wmata.com or call 202-637-7000 (TTY 202-962-2033) and select from the menu options.

(11/24/15)

English-Español

Effective 3-29-15

29W

Braeburn Drive-Pentagon Express Line



metrobus ♿

Express Fare Charged on this Route

Serves these locations-
Brinda servicio a estas ubicaciones

- ● No. Va. Comm. College (Annandale campus)
- ● Braeburn Drive
- ● Pentagon station

www.wmata.com
Information Anytime 202-637-7000 TTY 202-962-2033

How to use this timetable

- Use the map to find the stops closest to where you will get on and off the bus.
- Select the schedule (Weekday, Saturday, Sunday) for when you will travel. Along the top of the schedule, find the stop at or nearest the point where you will get on the bus. Follow that column down to the time you want to leave.
- Use the same method to find the times the bus is scheduled to arrive at the stop where you will get off the bus.
- If the bus stop is not listed, use the time shown for the bus stop before it as the time to wait at the stop.
- The end-of-the-line or last stop is listed in ALL CAPS on the schedule.

Cómo Usar este Horario

- Use este mapa para localizar las paradas más cercanas a donde se subirá y bajará del autobús.
- Seleccione el horario (Entre semana, sábado, domingo) de cuando viajará. A lo largo de la parte superior del horario, localice la parada o el punto más cercano a la parada en la que se subirá al autobús. Siga esa columna hacia abajo hasta la hora en la que desee salir.
- Utilice el mismo método para localizar las horas en que el autobús está programado para llegar a la parada en donde desea bajarse del autobús.
- Si la parada del autobús no está listada use la hora que se muestra en la parada anterior como la hora de espera en la parada.
- El final de la ruta o la última parada del autobús aparece en letras MAYÚSCULAS en el horario.

Northbound To Pentagon station

Monday thru Friday — Lunes a viernes

Route Number	Lake Dr. opposite Godwin Bldg. (NVCC)	Braeburn Dr. & Guinea Rd.	Duncan & Holborn Drs.	PENTAGON Ⓜ
AM Service — Servicio matutino				
29W	5:50	6:01	6:12	6:36
29W	6:20	6:31	6:42	7:06
29W	6:50	7:01	7:12	7:36
29W	7:20	7:34	7:45	8:09
29W	7:50	8:04	8:14	8:30
29W	8:20	8:34	8:44	9:00
29W	8:50	9:04	9:12	9:28

On four Federal holidays, Columbus Day, Veterans' Day, Martin L. King Day, and Presidents' Day, Metrobus will run on a Saturday supplemental schedule. On these holidays, this route will have no service.
El Día de la Raza, el Día de los Veteranos, el Día de Martin Luther King Jr. y el Día de los Presidentes, Metrobus no dará servicio en esta ruta.

Southbound To NVCC/Braeburn Dr.

Monday thru Friday — Lunes a viernes

Route Number	Pentagon Ⓜ	Duncan & Holborn Drs.	Braeburn Dr. & Guinea Rd.	Rt. 236 & Lake Dr. (NVCC/BRAEBURN DR.)
PM Service — Servicio vespertino				
29W	3:35	3:57	4:07	4:22
29W	4:05	4:27	4:37	4:52
29W	4:35	4:57	5:07	5:22
29W	5:05	5:27	5:37	5:52
29W	5:35	6:02	6:12	6:23
29W	6:05	6:32	6:42	6:53
29W	6:35	7:02	7:12	7:23
29W	7:05	7:27	7:37	7:48
29W	7:35	7:57	8:07	8:18

On four Federal holidays, Columbus Day, Veterans' Day, Martin L. King Day, and Presidents' Day, Metrobus will run on a Saturday supplemental schedule. On these holidays, this route will have no service.
El Día de la Raza, el Día de los Veteranos, el Día de Martin Luther King Jr. y el Día de los Presidentes, Metrobus no dará servicio en esta ruta.

Know Where to Go



Get the Free Route Map

The Metro System Route Map shows you all bus and rail routes in four easy-to-read versions—one each for D.C., Montgomery County, Prince Georges County and Virginia.

Includes local bus and commuter rail services

Information in English and Spanish

Get the Map at these Locations:

- Metrorail Stations
- Metro Sales Offices
  Metro Headquarters, 600 Fifth St, NW
  Metro Center Sales Office, 12th & F St, NW
  Metro Pentagon Sales Office, Pentagon Transit Center
- Commuter Stores
- SmarTrip® retailers including Safeway & Giant
- Bus Divisions where SmarTrip® Cards are sold
  Four Mile Run, Landover, Northern, Royal Street, Western
- For the location nearest you
  Call 202-637-7000 or visit www.wmata.com

29W

Braeburn Drive-Pentagon Express Line

For route and schedule information

Call 202-637-7000

www.wmata.com

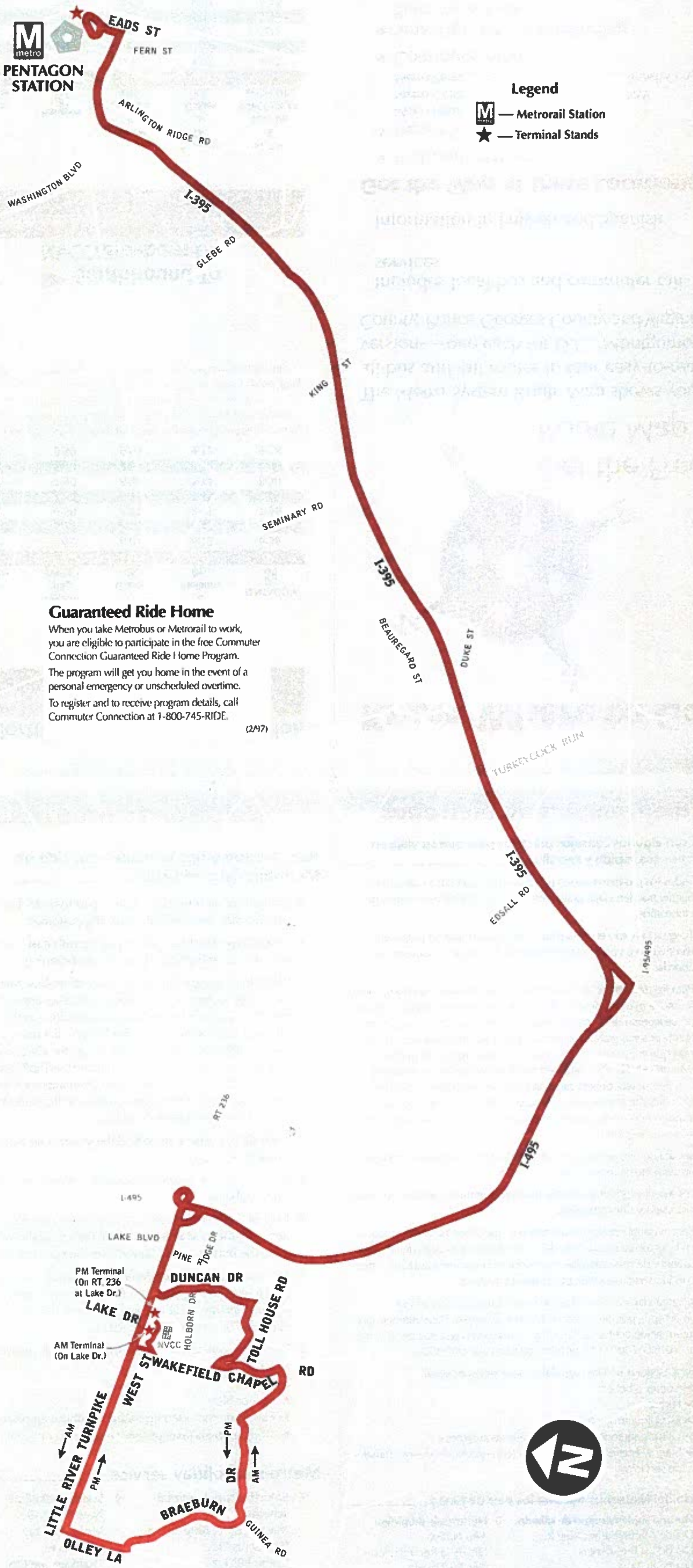
PENTAGON STATION
EADS ST
FERN ST
ARLINGTON RIDGE RD
WASHINGTON BLVD
I-395
GLEBE RD
KING ST
SEMINARY RD
I-395
BEAUREGARD ST
DUKE ST
TURKEYCOCK RUN
I-395
EDSALL RD
I-95/495
I-495
RT 236
I-495
LAKE BLVD
PINE RIDGE DR
PM Terminal (On RT. 236 at Lake Dr.)
DUNCAN DR
LAKE DR
HOLBORN DR
NVCC
AM Terminal (On Lake Dr.)
TOLL HOUSE RD
WEST ST
WAKEFIELD CHAPEL RD
LITTLE RIVER TURNPIKE
AM
PM
PM
AM
DR
BRAEBURN
GUINEA RD
OLLEY LA
Legend
M — Metrorail Station
★ — Terminal Stands

Guaranteed Ride Home

When you take Metrobus or Metrorail to work, you are eligible to participate in the free Commuter Connection Guaranteed Ride Home Program.

The program will get you home in the event of a personal emergency or unscheduled overtime.

To register and to receive program details, call Commuter Connection at 1-800-745-RIDE.

(2/97)

WMATA ©2015

How to use this timetable

- Use the map to find the stops closest to where you will get on and off the bus.
- Select the schedule (Weekday, Saturday, Sunday) for when you will travel. Along the top of the schedule, find the stop at or nearest the point where you will get on the bus. Follow that column down to the time you want to leave.
- Use the same method to find the times the bus is scheduled to arrive at the stop where you will get off the bus.
- If the bus stop is not listed, use the time shown for the bus stop before it as the time to wait at the stop.
- The end-of-the-line or last stop is listed in ALL CAPS on the schedule.

Cómo Usar este Horario

- Use este mapa para localizar las paradas más cercanas a donde se subirá y bajará del autobús.
- Seleccione el horario (Entre semana, sábado, domingo) de cuando viajará. A lo largo de la parte superior del horario, localice la parada o el punto más cercano a la parada en la que se subirá al autobús. Siga esa columna hacia abajo hasta la hora en la que desee salir.
- Utilice el mismo método para localizar las horas en que el autobús está programado para llegar a la parada en donde desea bajarse del autobús.
- Si la parada del autobús no está listada use la hora que se muestra en la parada anterior como la hora de espera en la parada.
- El final de la ruta o la última parada del autobús aparece en letras MAYÚSCULAS en el horario.

English-Español Effective 6-25-17

30N,30S

Friendship Heights-Southeast Line

metrobus

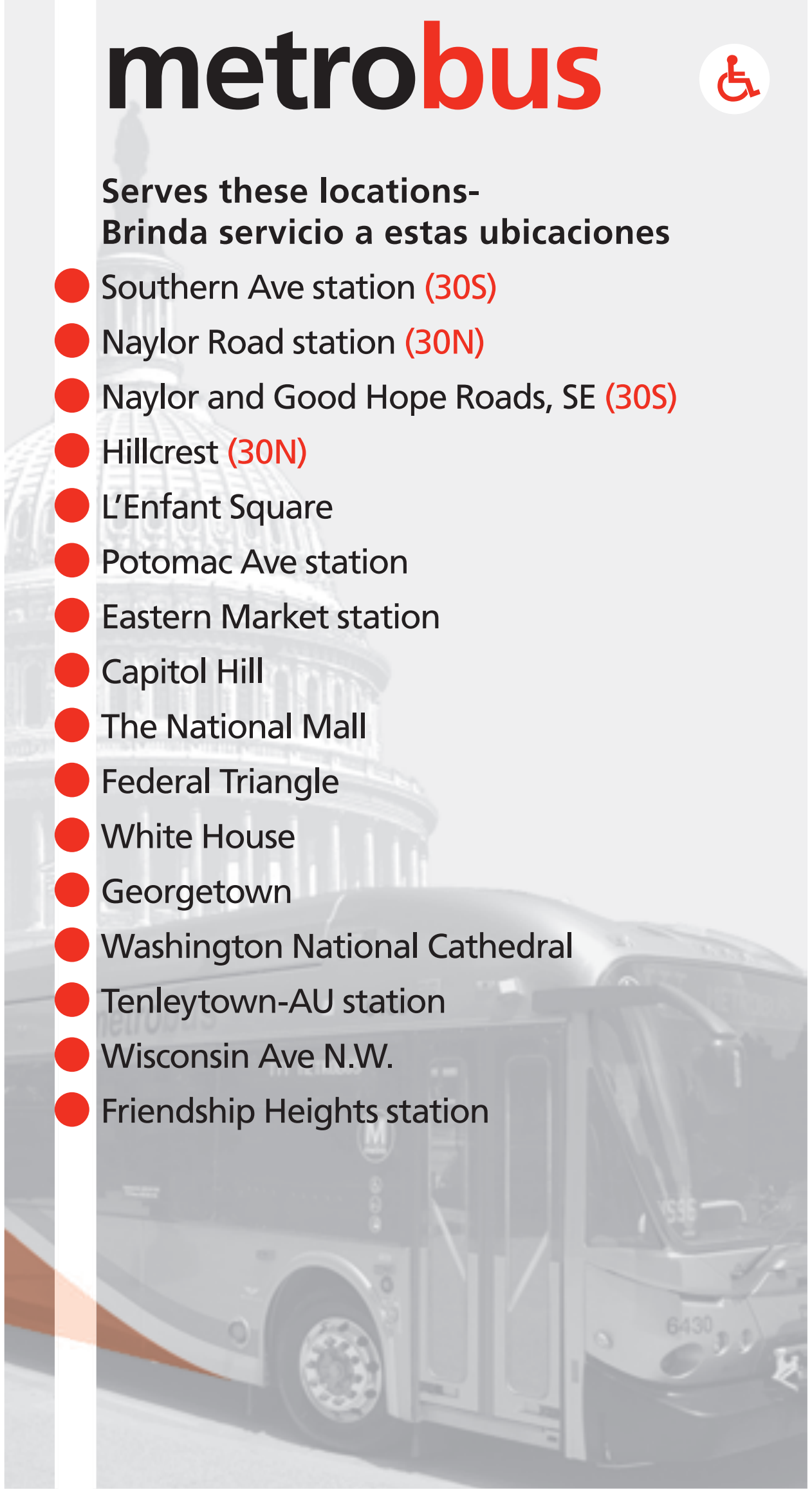

Serves these locations-
Brinda servicio a estas ubicaciones

- Southern Ave station (30S)
- Naylor Road station (30N)
- Naylor and Good Hope Roads, SE (30S)
- Hillcrest (30N)
- L'Enfant Square
- Potomac Ave station
- Eastern Market station
- Capitol Hill
- The National Mall
- Federal Triangle
- White House
- Georgetown
- Washington National Cathedral
- Tenleytown-AU station
- Wisconsin Ave N.W.
- Friendship Heights station

www.wmata.com
Information Anytime 202-637-7000 TTY 202-962-2033

Washington
Metropolitan Area
Transit Authority

A District of Columbia,
Maryland and Virginia
Transit Partnership

30N,30S
Friendship Heights-Southeast Line

For route and schedule information
Call 202-637-7000
www.wmata.com

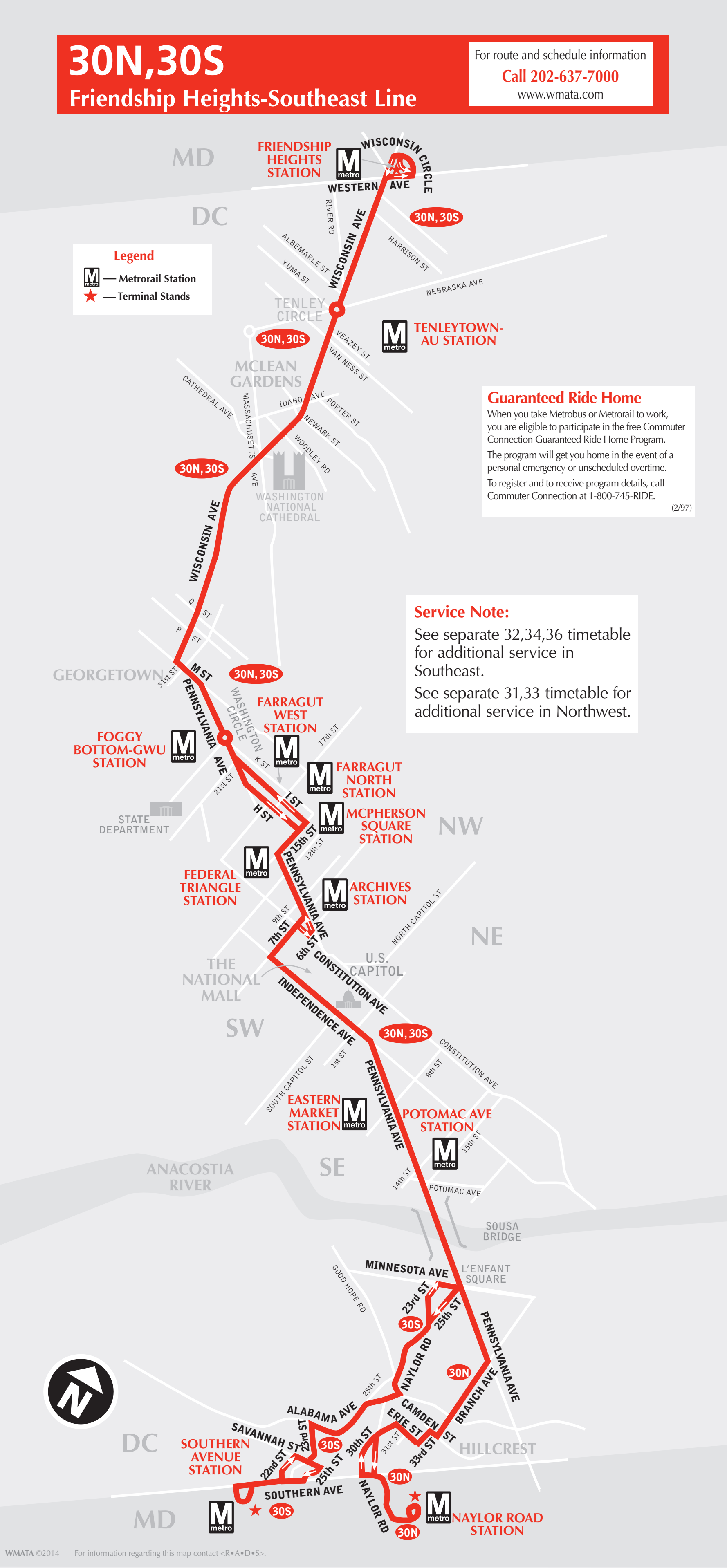
MD
DC
FRIENDSHIP HEIGHTS STATION
WISCONSIN CIRCLE
WESTERN AVE
RIVER RD
WISCONSIN AVE
30N, 30S
HARRISON ST
ALBEMARLE ST
YUMA ST
NEBRASKA AVE
TENLEY CIRCLE
TENLEYTOWN-AU STATION
VEAZEY ST
VAN NESS ST
MCLEAN GARDENS
CATHEDRAL AVE
MASSACHUSETTS AVE
IDAHO AVE
PORTER ST
NEWARK ST
WOODLEY RD
WASHINGTON NATIONAL CATHEDRAL
Q ST
P ST
GEORGETOWN
31st ST
M ST
PENNSYLVANIA AVE
WASHINGTON CIRCLE
FARRAGUT WEST STATION
17th ST
FOGGY BOTTOM-GWU STATION
K ST
21st ST
FARRAGUT NORTH STATION
I ST
H ST
MCPHERSON SQUARE STATION
NW
STATE DEPARTMENT
15th ST
12th ST
FEDERAL TRIANGLE STATION
ARCHIVES STATION
9th ST
7th ST
6th ST
NORTH CAPITOL ST
NE
U.S. CAPITOL
CONSTITUTION AVE
THE NATIONAL MALL
INDEPENDENCE AVE
SW
SOUTH CAPITOL ST
1st ST
8th ST
EASTERN MARKET STATION
POTOMAC AVE STATION
15th ST
ANACOSTIA RIVER
SE
14th ST
POTOMAC AVE
SOUSA BRIDGE
MINNESOTA AVE
L'ENFANT SQUARE
GOOD HOPE RD
23rd ST
25th ST
30S
NAYLOR RD
30N
BRANCH AVE
ALABAMA AVE
25th ST
CAMDEN ST
ERIE ST
31st ST
33rd ST
HILLCREST
SAVANNAH ST
23rd ST
22nd ST
25th ST
30th ST
SOUTHERN AVENUE STATION
SOUTHERN AVE
NAYLOR RD
NAYLOR ROAD STATION

Legend

M — Metrorail Station
★ — Terminal Stands

Guaranteed Ride Home

When you take Metrobus or Metrorail to work, you are eligible to participate in the free Commuter Connection Guaranteed Ride Home Program.

The program will get you home in the event of a personal emergency or unscheduled overtime.

To register and to receive program details, call Commuter Connection at 1-800-745-RIDE.

(2/97)

Service Note:

See separate 32,34,36 timetable for additional service in Southeast.

See separate 31,33 timetable for additional service in Northwest.

WMATA ©2014

For information regarding this map contact <R•A•D•S>.

30N,30S

Friendship Heights-Southeast Line

Westbound To Friendship Heights station

Monday thru Friday — Lunes a viernes

Route Number	Southern Ave M	Naylor Road M	Erie & 31st Sts. SE (Hillcrest)	Naylor & Good Hope Rds. SE	Pennsylvania & Minnesota Aves. SE (L'Enfant Square)	Pennsylvania Ave. & 8th St. SE (Eastern Market) M	Pennsylvania Ave. & 7th St. NW (Archives) M	I & 17th Sts. NW (Farragut Square)	M & 31st Sts. NW (Georgetown)	Wisconsin & Cathedral Aves. NW (Massachusetts Ave.)	Wisconsin Ave. & Albemarle St. NW (Tenleytown-AU) M	FRIENDSHIP HEIGHTS M
AM Service — Servicio matutino												
30S	4:02	-	-	4:12	4:21	4:24	4:33	4:42	4:51	4:59	5:06	5:12
30N	-	4:45	4:49	-	5:00	5:03	5:13	5:23	5:32	5:42	5:49	5:55
30S	5:05	-	-	5:16	5:24	5:27	5:37	5:47	5:56	6:06	6:13	6:19
30N	-	5:34	5:42	-	5:54	5:57	6:08	6:19	6:28	6:39	6:46	6:52
30S	6:06	-	-	6:18	6:28	6:31	6:42	6:53	7:02	7:15	7:24	7:33
30N	-	6:34	6:41	-	6:57	7:01	7:13	7:25	7:36	7:50	8:00	8:10
30S	7:02	-	-	7:17	7:30	7:35	7:49	8:02	8:15	8:30	8:39	8:48
30N	-	7:34	7:42	-	8:01	8:06	8:20	8:33	8:46	9:01	9:10	9:19
30S	8:04	-	-	8:19	8:32	8:37	8:51	9:04	9:17	9:32	9:41	9:50
30N	-	8:36	8:43	-	9:02	9:06	9:21	9:34	9:45	10:01	10:10	10:19
30S	9:11	-	-	9:24	9:35	9:39	9:54	10:07	10:18	10:34	10:43	10:52
30N	-	9:36	9:43	-	10:02	10:06	10:21	10:34	10:45	11:01	11:10	11:19
30S	10:11	-	-	10:24	10:35	10:39	10:54	11:07	11:18	11:34	11:43	11:52
30N	-	10:36	10:43	-	11:02	11:06	11:21	11:34	11:45	12:01	12:10	12:19
30S	11:13	-	-	11:26	11:37	11:41	11:56	12:09	12:20	12:36	12:45	12:54
30N	-	11:38	11:45	-	12:04	12:08	12:23	12:36	12:47	1:03	1:12	1:21
PM Service — Servicio vespertino												
30S	12:15	-	-	12:28	12:39	12:43	12:58	1:11	1:22	1:38	1:47	1:56
30N	-	12:42	12:49	-	1:08	1:12	1:27	1:40	1:51	2:07	2:16	2:25
30S	1:15	-	-	1:28	1:39	1:43	1:58	2:11	2:22	2:38	2:47	2:56
30N	-	1:45	1:52	-	2:08	2:12	2:28	2:41	2:53	3:10	3:19	3:28
30S	2:15	-	-	2:28	2:39	2:43	2:59	3:12	3:24	3:41	3:50	3:59
30N	-	2:47	2:54	-	3:10	3:14	3:30	3:43	3:55	4:12	4:21	4:30
30S	3:17	-	-	3:30	3:41	3:45	4:01	4:14	4:26	4:43	4:52	5:01
30N	-	3:49	3:56	-	4:10	4:13	4:30	4:43	4:55	5:11	5:20	5:28
30S	4:15	-	-	4:30	4:41	4:44	5:01	5:14	5:26	5:42	5:51	5:59
30N	-	4:53	5:00	-	5:14	5:17	5:34	5:47	5:59	6:15	6:24	6:32
30S	5:16	-	-	5:30	5:41	5:44	5:57	6:07	6:19	6:34	6:43	6:51
30N	-	5:46	5:54	-	6:08	6:11	6:24	6:34	6:46	7:01	7:10	7:18
30S	6:16	-	-	6:30	6:41	6:44	6:57	7:07	7:19	7:34	7:43	7:51
30N	-	6:46	6:54	-	7:08	7:11	7:24	7:34	7:46	8:01	8:10	8:18
30S	7:17	-	-	7:29	7:38	7:41	7:52	8:01	8:10	8:22	8:27	8:35
30N	-	7:47	7:54	-	8:05	8:08	8:19	8:28	8:37	8:49	8:56	9:04
30S	8:04	-	-	8:16	8:25	8:28	8:39	8:48	8:57	9:09	9:14	9:22
30N	-	8:37	8:44	-	8:55	8:58	9:09	9:18	9:27	9:39	9:46	9:54
30S	9:04	-	-	9:16	9:25	9:28	9:39	9:48	9:57	10:09	10:14	10:22
30N	-	9:37	9:44	-	9:55	9:58	10:09	10:18	10:27	10:39	10:46	10:54
30S	10:00	-	-	10:12	10:21	10:24	10:35	10:44	10:53	11:05	11:10	11:18
30N	-	10:30	10:36	-	10:46	10:49	10:57	11:05	11:12	11:21	11:26	11:31
30S	11:00	-	-	11:12	11:19	11:22	11:30	11:38	11:45	11:54	11:59	12:04
30N	-	11:30	11:36	-	11:46	11:49	11:57	12:05	12:12	12:21	12:26	12:31
After Midnight Service — Servicio después de la medianoche												
30S	12:00	-	-	12:09	12:16	12:18	12:26	12:33	12:40	12:46	12:51	12:55
30N	-	12:30	12:36	-	12:46	12:48	12:56	1:03	1:10	1:16	1:21	1:25
30S	1:00	-	-	1:09	1:16	1:18	1:26	1:33	1:40	1:46	1:51	1:55
30N	-	1:30	1:36	-	1:46	1:48	1:56	2:03	2:10	2:16	2:21	2:25
30S	2:00	-	-	2:09	2:16	2:18	2:26	2:33	2:40	2:46	2:51	2:55
30N	-	2:30	2:36	-	2:46	2:48	2:56	3:03	3:10	3:16	3:21	3:25

On four Federal holidays, Columbus Day, Veterans' Day, Martin L. King Day, and Presidents' Day, Metrobus will run on a Saturday supplemental schedule. On these holidays, all Saturday trips will operate.

30N,30S

Friendship Heights-Southeast Line

Eastbound to Naylor Road and Southern Avenue stations

Monday thru Friday — Lunes a viernes

Route Number	Friendship Heights	Wisconsin Ave. & Albemarle St. NW (Tenleytown-AU)	Wisconsin & Cathedral Aves. NW (Massachusetts Ave.)	M St. & Wisconsin Ave. NW (Georgetown)	H St. & Madison Pl. NW (Lafayette Square)	Pennsylvania Ave. & 7th St. NW (Archives)	Pennsylvania Ave. & 8th St. SE (Eastern Market)	Pennsylvania & Minnesota Aves. SE (L'Enfant Square)	Naylor Rd. & Alabama Ave. SE	Erie & 31st Sts. SE (Hillcrest)	NAYLOR ROAD	SOUTHERN AVE
AM Service — Servicio matutino												
30N	4:21	4:27	4:33	4:41	4:49	4:56	5:06	5:09	-	5:17	5:24	-
30S	4:49	4:55	5:01	5:09	5:17	5:24	5:34	5:37	5:44	-	-	5:53
30N	5:21	5:27	5:33	5:41	5:49	5:56	6:06	6:09	-	6:17	6:24	-
30S	5:48	5:54	6:00	6:08	6:16	6:23	6:33	6:36	6:43	-	-	6:52
30N	6:09	6:16	6:22	6:31	6:40	6:48	6:59	7:02	-	7:12	7:19	-
30S	6:41	6:48	6:54	7:03	7:12	7:20	7:31	7:34	7:43	-	-	7:54
30N	7:12	7:19	7:27	7:37	7:48	7:56	8:08	8:11	-	8:23	8:32	-
30S	7:41	7:48	7:56	8:06	8:17	8:25	8:37	8:40	8:49	-	-	9:01
30N	7:55	8:04	8:14	8:27	8:40	8:49	9:02	9:06	-	9:17	9:25	-
30S	8:25	8:34	8:44	8:57	9:10	9:19	9:32	9:36	9:45	-	-	9:56
30N	8:57	9:05	9:14	9:27	9:41	9:51	10:04	10:08	-	10:19	10:26	-
30S	9:31	9:39	9:48	10:01	10:15	10:25	10:38	10:42	10:52	-	-	11:02
30N	10:02	10:10	10:19	10:32	10:46	10:56	11:09	11:13	-	11:24	11:31	-
30S	10:33	10:41	10:50	11:03	11:17	11:27	11:40	11:44	11:54	-	-	12:04
30N	11:05	11:15	11:23	11:36	11:50	11:59	12:13	12:17	-	12:28	12:35	-
30S	11:32	11:42	11:50	12:03	12:17	12:26	12:40	12:44	12:54	-	-	1:04
PM Service — Servicio vespertino												
30N	12:05	12:15	12:23	12:36	12:50	12:59	1:13	1:17	-	1:28	1:35	-
30S	12:32	12:42	12:50	1:03	1:17	1:26	1:40	1:44	1:54	-	-	2:04
30N	1:07	1:17	1:25	1:38	1:52	2:01	2:15	2:19	-	2:30	2:37	-
30S	1:32	1:42	1:50	2:03	2:17	2:28	2:42	2:46	2:56	-	-	3:07
30N	1:57	2:07	2:15	2:28	2:42	2:53	3:07	3:11	-	3:23	3:30	-
30S	2:26	2:36	2:44	2:57	3:11	3:22	3:36	3:40	3:50	-	-	4:01
30N	2:56	3:06	3:14	3:27	3:41	3:52	4:06	4:10	-	4:22	4:29	-
30S	3:14	3:24	3:33	3:49	4:04	4:17	4:31	4:36	4:47	-	-	5:00
30N	3:50	4:00	4:09	4:25	4:40	4:53	5:07	5:12	-	5:27	5:36	-
30S	4:19	4:28	4:38	4:54	5:10	5:23	5:37	5:46	5:58	-	-	6:10
30N	4:49	4:58	5:08	5:24	5:40	5:53	6:07	6:16	-	6:31	6:40	-
30S	5:18	5:26	5:37	5:52	6:10	6:25	6:38	6:44	6:54	-	-	7:08
30N	5:48	5:56	6:07	6:22	6:40	6:55	7:08	7:14	-	7:28	7:36	-
30S	6:10	6:18	6:29	6:44	7:02	7:17	7:30	7:36	7:46	-	-	8:00
30N	6:49	6:57	7:07	7:21	7:36	7:47	8:00	8:05	-	8:16	8:24	-
30S	7:27	7:35	7:43	7:55	8:07	8:16	8:27	8:31	8:41	-	-	8:51
30N	7:57	8:05	8:13	8:25	8:37	8:46	8:57	9:01	-	9:12	9:19	-
30S	8:27	8:35	8:43	8:55	9:07	9:16	9:27	9:31	9:41	-	-	9:51
30N	8:57	9:05	9:13	9:25	9:37	9:46	9:57	10:01	-	10:12	10:19	-
30S	9:37	9:44	9:52	10:03	10:13	10:22	10:32	10:35	10:44	-	-	10:53
30N	10:07	10:14	10:22	10:33	10:43	10:52	11:02	11:05	-	11:16	11:23	-
30S	10:37	10:44	10:52	11:03	11:13	11:22	11:32	11:35	11:44	-	-	11:53
30N	11:07	11:14	11:22	11:33	11:43	11:52	12:02	12:05	-	12:16	12:23	-
30S	11:29	11:36	11:44	11:55	12:05	12:14	12:24	12:27	12:36	-	-	12:45
After Midnight Service — Servicio después de la medianoche												
30N	12:17	12:22	12:28	12:36	12:44	12:51	12:59	1:02	-	1:11	1:18	-
30S	12:47	12:52	12:58	1:06	1:14	1:21	1:29	1:32	1:39	-	-	1:47
30N	1:17	1:22	1:28	1:36	1:44	1:51	1:59	2:02	-	2:11	2:18	-
30S	1:47	1:52	1:58	2:06	2:14	2:21	2:29	2:32	2:39	-	-	2:47
30N	2:17	2:22	2:28	2:36	2:44	2:51	2:59	3:02	-	3:11	3:18	-
30S	2:47	2:52	2:58	3:06	3:14	3:21	3:29	3:32	3:39	-	-	3:47

On four Federal holidays, Columbus Day, Veterans' Day, Martin L. King Day, and Presidents' Day, Metrobus will run on a Saturday supplemental schedule. On these holidays, all Saturday trips will operate.

How to use this timetable

- Use the map to find the stops closest to where you will get on and off the bus.
- Select the schedule (Weekday, Saturday, Sunday) for when you will travel. Along the top of the schedule, find the stop at or nearest the point where you will get on the bus. Follow that column down to the time you want to leave.
- Use the same method to find the times the bus is scheduled to arrive at the stop where you will get off the bus.
- If the bus stop is not listed, use the time shown for the bus stop before it as the time to wait at the stop.
- The end-of-the-line or last stop is listed in ALL CAPS on the schedule.

Cómo Usar este Horario

- Use este mapa para localizar las paradas más cercanas a donde se subirá y bajará del autobús.
- Seleccione el horario (Entre semana, sábado, domingo) de cuando viajará. A lo largo de la parte superior del horario, localice la parada o el punto más cercano a la parada en la que se subirá al autobús. Siga esa columna hacia abajo hasta la hora en la que desee salir.
- Utilice el mismo método para localizar las horas en que el autobús está programado para llegar a la parada en donde desea bajarse del autobús.
- Si la parada del autobús no está listada use la hora que se muestra en la parada anterior como la hora de espera en la parada.
- El final de la ruta o la última parada del autobús aparece en letras MAYÚSCULAS en el horario.

English-Español Effective 12-30-18

32,34,36

Monday-Friday Only
Pennsylvania Avenue Line

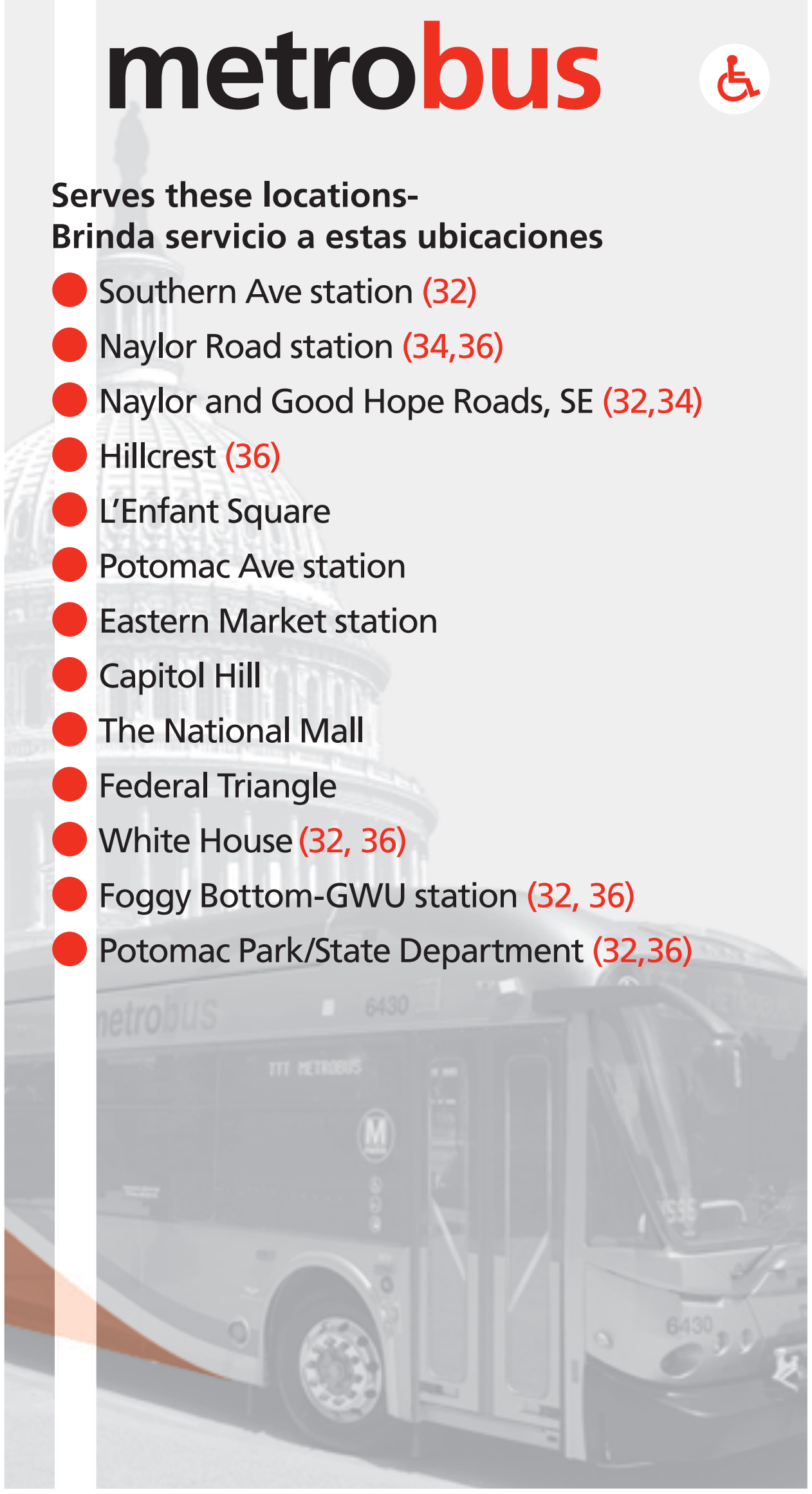

metrobus ♿

Serves these locations-
Brinda servicio a estas ubicaciones

- Southern Ave station (32)
- Naylor Road station (34,36)
- Naylor and Good Hope Roads, SE (32,34)
- Hillcrest (36)
- L'Enfant Square
- Potomac Ave station
- Eastern Market station
- Capitol Hill
- The National Mall
- Federal Triangle
- White House (32, 36)
- Foggy Bottom-GWU station (32, 36)
- Potomac Park/State Department (32,36)

www.wmata.com
Information Anytime 202-637-7000 TTY 202-962-2033

Washington
Metropolitan Area
Transit Authority

A District of Columbia,
Maryland and Virginia
Transit Partnership

32,34,36

Pennsylvania Avenue Line

For route and schedule information
Call 202-637-7000
www.wmata.com

KNOW MORE.
KNOW FIRST. metroAlerts
Sign up today at wmata.com/MetroAlerts

Note:
30N and 30S continue to Friendship Heights Station

Legend

- M — Metrorail Station
- ★ — Terminal Stands

Guaranteed Ride Home

When you take Metrobus or Metrorail to work, you are eligible to participate in the free Commuter Connection Guaranteed Ride Home Program.

The program will get you home in the event of a personal emergency or unscheduled overtime.

To register and to receive program details, call Commuter Connection at 1-800-745-RIDE.

(2/97)

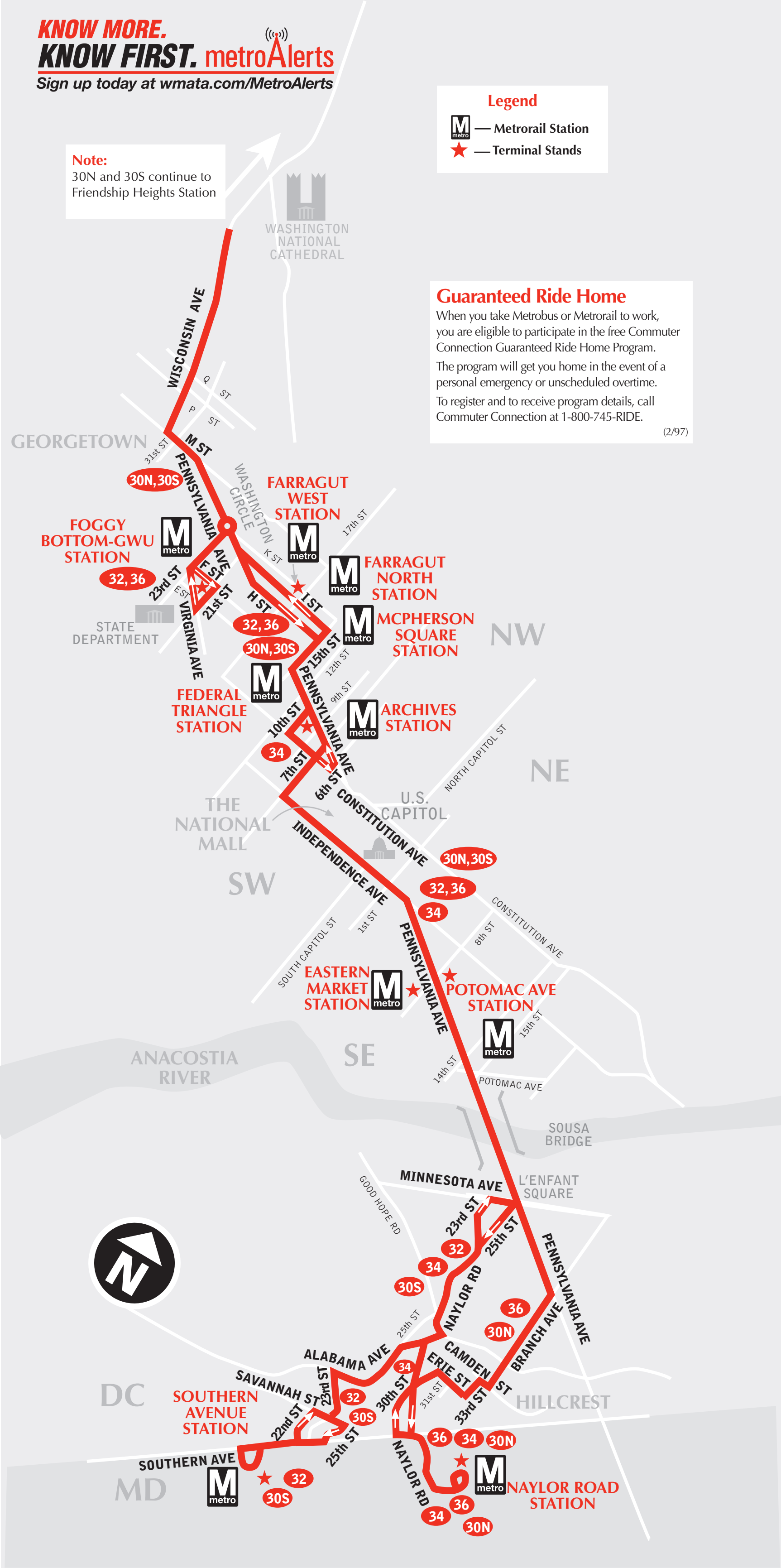
WASHINGTON NATIONAL CATHEDRAL
WISCONSIN AVE
Q ST
P ST
GEORGETOWN
M ST
31st ST
30N, 30S
PENNSYLVANIA AVE
WASHINGTON CIRCLE
FARRAGUT WEST STATION
17th ST
K ST
FOGGY BOTTOM-GWU STATION
32, 36
23rd ST
E ST
F ST
21st ST
VIRGINIA AVE
STATE DEPARTMENT
FARRAGUT NORTH STATION
H ST
I ST
32, 36
30N, 30S
MCPHERSON SQUARE STATION
NW
15th ST
12th ST
FEDERAL TRIANGLE STATION
9th ST
10th ST
ARCHIVES STATION
34
7th ST
6th ST
NORTH CAPITOL ST
NE
PENNSYLVANIA AVE
CONSTITUTION AVE
U.S. CAPITOL
THE NATIONAL MALL
INDEPENDENCE AVE
30N, 30S
32, 36
34
SW
CONSTITUTION AVE
SOUTH CAPITOL ST
1st ST
8th ST
EASTERN MARKET STATION
POTOMAC AVE STATION
15th ST
14th ST
POTOMAC AVE
ANACOSTIA RIVER
SE
SOUSA BRIDGE
MINNESOTA AVE
L'ENFANT SQUARE
GOOD HOPE RD
23rd ST
25th ST
32
34
30S
NAYLOR RD
PENNSYLVANIA AVE
36
30N
BRANCH AVE
25th ST
ALABAMA AVE
CAMDEN ST
ERIE ST
34
SAVANNAH ST
23rd ST
32
30S
30th ST
31st ST
33rd ST
HILLCREST
DC
SOUTHERN AVENUE STATION
22nd ST
25th ST
NAYLOR RD
36
34
30N
SOUTHERN AVE
MD
32
30S
NAYLOR ROAD STATION
36
34
30N
N

32,34,36

Monday-Friday Only
Pennsylvania Avenue Line

► Westbound To Foggy Bottom-GWU station

Monday thru Friday - Lunes a viernes

Route Number	Southern Ave	Naylor Road	Erie & 31st Sts. SE (Hillcrest)	Naylor & Good Hope Rds. SE	Pennsylvania & Minnesota Aves. SE (L'Enfant Square)	Pennsylvania Ave. & 8th St. SE (Eastern Market)	Pennsylvania Ave. & 7th St. NW (Archives)	10th St. & Pennsylvania Ave. NW (ARCHIVES)	I & 17th Sts. NW (Farragut Square)	Virginia Ave. & E St. NW (Potomac Park) ●	M & 31st Sts. NW (Georgetown)
AM Service — Servicio matutino											
30S	4:02	-	-	4:12	4:18	4:24	4:34	-	4:44	-	✱ 4:52
32	4:21	-	-	4:31	4:37	4:43	4:53	-	5:03	5:12	-
30N	-	4:42	4:48	-	4:57	5:03	5:13	-	5:23	-	✱ 5:31
32	4:44	-	-	4:54	5:00	5:06	5:16	-	5:26	5:35	-
34	-	4:58	-	5:04	5:10	5:16	-	5:26	-	-	-
30S	5:04	-	-	5:14	5:21	5:27	5:38	-	5:48	-	✱ 5:58
36	-	5:10	5:17	-	5:27	5:33	5:44	-	5:54	6:04	-
32	5:16	-	-	5:26	5:33	5:39	5:50	-	6:00	6:10	-
34	-	5:25	-	5:32	5:39	5:45	-	5:56	-	-	-
32	5:28	-	-	5:38	5:45	5:51	6:02	-	6:12	6:22	-
30N	-	5:34	5:41	-	5:51	5:57	6:08	-	6:18	-	✱ 6:28
32	5:40	-	-	5:50	5:57	6:03	6:14	-	6:24	6:34	-
32	5:52	-	-	6:02	6:09	6:15	6:26	-	6:36	6:46	-
34	-	6:00	-	6:07	6:14	6:20	-	6:31	-	-	-
36	-	6:04	6:11	-	6:21	6:27	6:38	-	6:48	6:58	-
30S	6:04	-	-	6:16	6:24	6:31	6:44	-	6:55	-	✱ 7:06
32	6:14	-	-	6:26	6:34	6:41	6:54	-	7:05	7:15	-
36	-	6:19	6:28	-	6:39	6:46	6:59	-	7:10	7:20	-
32	6:24	-	-	6:36	6:44	6:51	7:04	-	7:15	7:25	-
34	-	6:31	-	6:40	6:48	6:55	-	7:08	-	-	-
32	6:32	-	-	6:44	6:52	6:59	7:12	-	7:23	7:33	-
30N	-	6:34	6:43	-	6:54	7:01	7:14	-	7:25	-	✱ 7:36
32	6:40	-	-	6:52	7:00	7:07	7:20	-	7:31	7:41	-
32	6:47	-	-	7:01	7:11	7:19	7:33	-	7:46	7:57	-
36	-	6:49	6:59	-	7:16	7:24	7:38	-	7:51	8:02	-
32	6:54	-	-	7:08	7:18	7:26	7:40	-	7:53	8:04	-
34	-	7:01	-	7:13	7:23	7:31	-	7:44	-	-	-
32	7:01	-	-	7:15	7:25	7:33	7:47	-	8:00	8:11	-
30S	7:03	-	-	7:17	7:27	7:35	7:49	-	8:02	-	✱ 8:13
36	-	7:04	7:14	-	7:31	7:39	7:53	-	8:06	8:17	-
32	7:10	-	-	7:24	7:34	7:42	7:56	-	8:09	8:20	-
32	7:19	-	-	7:33	7:43	7:51	8:05	-	8:18	8:29	-
36	-	7:20	7:30	-	7:47	7:55	8:09	-	8:22	8:33	-
34	-	7:28	-	7:40	7:50	7:58	-	8:11	-	-	-
32	7:28	-	-	7:42	7:52	8:00	8:14	-	8:27	8:38	-
30N	-	7:31	7:41	-	7:58	8:06	8:20	-	8:33	-	✱ 8:44
32	7:38	-	-	7:52	8:02	8:10	8:24	-	8:37	8:48	-
32	7:48	-	-	8:02	8:12	8:20	8:34	-	8:47	8:58	-
36	-	7:46	7:56	-	8:13	8:21	8:35	-	8:48	8:59	-
34	-	7:55	-	8:07	8:17	8:25	-	8:38	-	-	-
32	7:58	-	-	8:12	8:22	8:30	8:44	-	8:57	9:08	-
36	-	8:00	8:10	-	8:27	8:35	8:49	-	9:02	9:13	-
30S	8:05	-	-	8:19	8:29	8:37	8:51	-	9:04	-	✱ 9:15
32	8:15	-	-	8:29	8:39	8:47	9:01	-	9:14	9:25	-
36	-	8:13	8:23	-	8:40	8:48	9:02	-	9:15	9:26	-
34	-	8:27	-	8:35	8:42	8:50	-	9:03	-	-	-
36	-	8:29	8:36	-	8:47	8:55	9:09	-	9:22	9:33	-
32	8:28	-	-	8:41	8:48	8:56	9:10	-	9:23	9:34	-
30N	-	8:40	8:47	-	8:58	9:06	9:20	-	9:33	-	✱ 9:45
32	8:42	-	-	8:55	9:02	9:10	9:24	-	9:37	9:48	-
34	-	8:57	-	9:05	9:12	9:20	-	9:33	-	-	-
32	8:56	-	-	9:09	9:16	9:24	9:38	-	9:51	10:02	-
36	-	9:02	9:09	-	9:20	9:28	9:42	-	9:55	10:06	-
30S	9:11	-	-	9:24	9:31	9:39	9:53	-	10:06	-	✱ 10:18

● — *Buses sign FOGGY BOTTOM STATION.*

✱ — *Routes 30N and 30S continue to Friendship Heights station. Please consult the 30N, 30S timetable for more details.*

32,34,36

Monday-Friday Only
Pennsylvania Avenue Line

Westbound To Foggy Bottom-GWU station

Monday thru Friday - Lunes a viernes

Route Number	Southern Ave M	Naylor Road M	Erie & 31st Sts. SE (Hillcrest)	Naylor & Good Hope Rds. SE	Pennsylvania & Minnesota Aves. SE (L'Enfant Square)	Pennsylvania Ave. & 8th St. SE (Eastern Market) M	Pennsylvania Ave. & 7th St. NW (Archives) M	10th St. & Pennsylvania Ave. NW (ARCHIVES)	I & 17th Sts. NW (Farragut Square)	Virginia Ave. & E St. NW (Potomac Park) ●	M & 31st Sts. NW (Georgetown)
AM Service — Servicio matutino											
34	-	9:22	-	9:30	9:37	9:45	-	9:58	-	-	-
36	-	9:22	9:29	-	9:40	9:48	10:02	-	10:15	10:26	-
32	9:31	-	-	9:44	9:51	9:59	10:13	-	10:26	10:37	-
30N	-	9:40	9:47	-	9:58	10:06	10:20	-	10:33	-	✱ 10:45
34	-	9:47	-	9:55	10:02	10:10	-	10:23	-	-	-
32	9:51	-	-	10:04	10:11	10:19	10:33	-	10:46	10:57	-
36	-	10:00	10:07	-	10:18	10:26	10:40	-	10:53	11:04	-
30S	10:11	-	-	10:24	10:31	10:39	10:53	-	11:06	-	✱ 11:18
36	-	10:20	10:27	-	10:38	10:46	11:00	-	11:13	11:24	-
34	-	10:29	-	10:37	10:44	10:52	-	11:05	-	-	-
32	10:31	-	-	10:44	10:51	10:59	11:13	-	11:26	11:37	-
30N	-	10:40	10:47	-	10:58	11:06	11:20	-	11:33	-	✱ 11:45
32	10:51	-	-	11:04	11:11	11:19	11:33	-	11:46	11:57	-
36	-	11:00	11:07	-	11:18	11:26	11:40	-	11:53	12:04	-
34	-	11:11	-	11:19	11:26	11:34	-	11:47	-	-	-
30S	11:13	-	-	11:26	11:33	11:41	11:55	-	12:08	-	✱ 12:20
36	-	11:20	11:27	-	11:38	11:46	12:00	-	12:13	12:24	-
32	11:33	-	-	11:46	11:53	12:01	12:15	-	12:28	12:39	-
30N	-	11:42	11:49	-	12:00	12:08	12:22	-	12:35	-	✱ 12:47
34	-	11:53	-	12:01	12:08	12:16	-	12:29	-	-	-
32	11:55	-	-	12:08	12:15	12:23	12:37	-	12:50	1:01	-
PM Service — Servicio vespertino											
36	-	12:02	12:09	-	12:20	12:28	12:42	-	12:55	1:06	-
30S	12:15	-	-	12:28	12:35	12:43	12:57	-	1:10	-	✱ 1:22
36	-	12:24	12:31	-	12:42	12:50	1:04	-	1:17	1:28	-
34	-	12:35	-	12:43	12:50	12:58	-	1:11	-	-	-
32	12:35	-	-	12:48	12:55	1:03	1:17	-	1:30	1:41	-
30N	-	12:46	12:53	-	1:04	1:12	1:26	-	1:39	-	✱ 1:51
32	12:55	-	-	1:08	1:15	1:23	1:37	-	1:50	2:01	-
36	-	1:06	1:13	-	1:24	1:32	1:46	-	1:59	2:10	-
34	-	1:17	-	1:25	1:32	1:40	-	1:53	-	-	-
30S	1:15	-	-	1:28	1:35	1:43	1:57	-	2:10	-	✱ 2:22
36	-	1:26	1:33	-	1:44	1:52	2:06	-	2:19	2:30	-
32	1:35	-	-	1:48	1:55	2:03	2:17	-	2:30	2:41	-
30N	-	1:46	1:53	-	2:04	2:12	2:26	-	2:39	-	✱ 2:51
34	-	1:59	-	2:07	2:14	2:22	-	2:35	-	-	-
32	1:55	-	-	2:08	2:15	2:23	2:37	-	2:50	3:01	-
36	-	2:06	2:13	-	2:24	2:32	2:46	-	2:59	3:10	-
30S	2:15	-	-	2:28	2:35	2:43	2:57	-	3:10	-	✱ 3:22
36	-	2:26	2:33	-	2:44	2:52	3:06	-	3:19	3:30	-
32	2:35	-	-	2:48	2:55	3:03	3:17	-	3:30	3:41	-
34	-	2:41	-	2:49	2:56	3:04	-	3:17	-	-	-
30N	-	2:48	2:55	-	3:06	3:14	3:28	-	3:41	-	✱ 3:53
32	2:55	-	-	3:08	3:15	3:23	3:37	-	3:50	4:01	-
36	-	3:08	3:15	-	3:26	3:34	3:48	-	4:01	4:12	-
34	-	3:20	-	3:28	3:35	3:43	-	3:56	-	-	-
30S	3:17	-	-	3:30	3:37	3:45	3:59	-	4:12	-	✱ 4:24
36	-	3:26	3:33	-	3:44	3:52	4:06	-	4:19	4:30	-
32	3:35	-	-	3:48	3:56	4:03	4:18	-	4:35	4:47	-
30N	-	3:48	3:55	-	4:06	4:13	4:28	-	4:45	-	✱ 4:58
34	-	3:51	-	3:59	4:07	4:14	-	4:28	-	-	-
32	3:55	-	-	4:08	4:16	4:23	4:38	-	4:55	5:07	-
34	-	4:11	-	4:19	4:27	4:34	-	4:48	-	-	-
36	-	4:14	4:21	-	4:32	4:39.	4:54	-	5:11	5:23	-

● — *Buses sign FOGGY BOTTOM STATION.*

✱ — *Routes 30N and 30S continue to Friendship Heights station. Please consult the 30N, 30S timetable for more details.*

32,34,36

Monday-Friday Only
Pennsylvania Avenue Line

Westbound To Foggy Bottom-GWU station

Monday thru Friday - Lunes a viernes

Route Number	Southern Ave M	Naylor Road M	Erie & 31st Sts. SE (Hillcrest)	Naylor & Good Hope Rds. SE	Pennsylvania & Minnesota Aves. SE (L'Enfant Square)	Pennsylvania Ave. & 8th St. SE (Eastern Market) M	Pennsylvania Ave. & 7th St. NW (Archives) M	10th St. & Pennsylvania Ave. NW (ARCHIVES)	I & 17th Sts. NW (Farragut Square)	Virginia Ave. & E St. NW (Potomac Park) ●	M & 31st Sts. NW (Georgetown)
PM Service — Servicio vespertino											
30S	4:16	-	-	4:29	4:37	4:44	4:59	-	5:16	-	✱ 5:29
34	-	4:31	-	4:39	4:47	4:54	-	5:08	-	-	-
36	-	4:32	4:39	-	4:50	4:57	5:12	-	5:29	5:41	-
32	4:38	-	-	4:51	4:59	5:06	5:21	-	5:38	5:50	-
34	-	4:50	-	4:58	5:06	5:13	-	5:27	-	-	-
30N	-	4:52	4:59	-	5:10	5:17	5:32	-	5:49	-	✱ 6:02
32	4:58	-	-	5:11	5:19	5:26	5:41	-	5:58	6:10	-
36	-	5:14	5:21	-	5:32	5:39	5:54	-	6:11	6:23	-
30S	5:16	-	-	5:29	5:37	5:44	5:59	-	6:16	-	✱ 6:29
34	-	5:23	-	5:31	5:39	5:46	-	6:00	-	-	-
32	5:40	-	-	5:53	6:01	6:08	6:23	-	6:40	6:52	-
30N	-	5:46	5:53	-	6:04	6:11	6:26	-	6:43	-	✱ 6:56
34	-	5:55	-	6:03	6:11	6:18	-	6:32	-	-	-
36	-	6:12	6:19	-	6:29	6:35	6:46	-	6:59	7:10	-
30S	6:18	-	-	6:31	6:38	6:44	6:55	-	7:08	-	✱ 7:19
32	6:33	-	-	6:46	6:53	6:59	7:10	-	7:23	7:34	-
34	-	6:41	-	6:49	6:56	7:02	-	7:14	-	-	-
30N	-	6:48	6:55	-	7:05	7:11	7:22	-	7:35	-	✱ 7:46
36	-	7:00	7:07	-	7:17	7:23	7:34	-	7:47	7:58	-
30S	7:15	-	-	7:28	7:35	7:41	7:52	-	8:05	-	✱ 8:16
34	-	7:21	-	7:29	7:36	7:42	-	7:54	-	-	-
32	7:34	-	-	7:45	7:51	7:57	8:08	-	8:18	8:28	-
30N	-	7:48	7:54	-	8:02	8:08	8:19	-	8:29	-	✱ 8:38
34	-	8:04	-	8:11	8:17	8:23	-	8:34	-	-	-
36	-	8:04	8:10	-	8:18	8:24	8:35	-	8:45	8:55	-
30S	8:05	-	-	8:16	8:22	8:28	8:39	-	8:49	-	✱ 8:58
32	8:30	-	-	8:41	8:47	8:53	9:04	-	9:14	9:24	-
30N	-	8:38	8:44	-	8:52	8:58	9:09	-	9:19	-	✱ 9:28
34	-	8:44	-	8:51	8:57	9:03	-	9:14	-	-	-
30S	9:05	-	-	9:16	9:22	9:28	9:39	-	9:49	-	✱ 9:58
36	-	9:12	9:18	-	9:26	9:32	9:43	-	9:53	10:03	-
34	-	9:24	-	9:31	9:37	9:43	-	9:54	-	-	-
30N	-	9:38	9:44	-	9:52	9:58	10:09	-	10:19	-	✱ 10:28
32	9:39	-	-	9:50	9:56	10:02	10:13	-	10:23	10:33	-
30S	10:05	-	-	10:14	10:19	10:24	10:33	-	10:42	-	✱ 10:50
36	-	10:07	10:13	-	10:21	10:26	10:35	-	10:44	10:53	-
30N	-	10:28	10:34	-	10:42	10:47	10:56	-	11:05	-	✱ 11:13
34	-	10:34	-	10:40	10:45	10:50	-	11:00	-	-	-
32	10:38	-	-	10:47	10:52	10:57	11:06	-	11:15	11:24	-
30S	11:03	-	-	11:12	11:17	11:22	11:31	-	11:40	-	✱ 11:48
30N	-	11:30	11:36	-	11:44	11:49	11:58	-	12:07	-	✱ 12:15
34	-	11:39	-	11:45	11:50	11:55	-	12:05	-	-	-
After Midnight Service — Servicio después de la medianoche											
30S	12:03	-	-	12:10	12:14	12:19	12:28	-	12:36	-	✱ 12:42
30N	-	12:30	12:35	-	12:41	12:46	12:55	-	1:03	-	✱ 1:09
30S	12:55	-	-	1:02	1:06	1:11	1:20	-	1:28	-	✱ 1:34
30N	-	1:27	1:32	-	1:38	1:43	1:52	-	2:00	-	✱ 2:06

● — *Buses sign FOGGY BOTTOM STATION.*

✱ — *Routes 30N and 30S continue to Friendship Heights station. Please consult the 30N, 30S timetable for more details.*

32,34,36

Monday-Friday Only
Pennsylvania Avenue Line

Eastbound To Naylor Road and Southern Avenue stations

Monday thru Friday - Lunes a viernes

Route Number	M St. & Wisconsin Ave. NW (Georgetown)	Virginia Ave. & E St. NW (Potomac Park)	H St. & Madison Pl. NW (Lafayette Square)	10th St. & Pennsylvania Ave. NW (Archives) M	Pennsylvania Ave. & 7th St. NW (Archives)	Pennsylvania Ave. & 8th St. SE (Eastern Market) M	Pennsylvania & Minnesota Aves. SE (L'Enfant Square)	Naylor Rd. & Alabama Ave. SE	Erie & 31st Sts. SE (Hillcrest)	NAYLOR ROAD M	SOUTHERN AVE M
AM Service — Servicio matutino											
30N	✱ 4:42	-	4:50	-	4:57	5:06	5:11	-	5:18	5:24	-
32	-	-	-	-	-	5:12	5:17	5:22	-	-	5:32
30S	✱ 5:10	-	5:18	-	5:25	5:34	5:39	5:44	-	-	5:54
36	-	5:17	5:24	-	5:31	5:40	5:45	-	5:52	5:58	-
34	-	-	-	5:35	-	5:47	5:52	5:57	-	6:03	-
30N	✱ 5:42	-	5:50	-	5:57	6:06	6:11	-	6:18	6:24	-
32	-	5:47	5:54	-	6:01	6:10	6:15	6:20	-	-	6:30
34	-	-	-	6:02	-	6:14	6:19	6:24	-	6:30	-
30S	✱ 6:09	-	6:17	-	6:24	6:33	6:38	6:43	-	-	6:53
36	-	6:16	6:23	-	6:30	6:39	6:44	-	6:51	6:57	-
32	-	-	-	-	-	6:49	6:55	7:01	-	-	7:13
34	-	-	-	6:38	-	6:51	6:57	7:03	-	7:10	-
30N	✱ 6:29	-	6:39	-	6:47	6:59	7:05	-	7:14	7:21	-
32	-	6:40	6:49	-	6:57	7:09	7:15	7:21	-	-	7:33
36	-	6:52	7:01	-	7:09	7:21	7:27	-	7:36	7:43	-
34	-	-	-	7:14	-	7:27	7:33	7:39	-	7:46	-
30S	✱ 7:01	-	7:11	-	7:19	7:31	7:37	7:43	-	-	7:55
36	-	7:16	7:25	-	7:33	7:45	7:51	-	8:00	8:07	-
32	-	7:23	7:33	-	7:41	7:54	8:00	8:06	-	-	8:18
34	-	-	-	7:50	-	8:04	8:10	8:16	-	8:22	-
30N	✱ 7:34	-	7:47	-	7:55	8:08	8:14	-	8:24	8:30	-
32	-	7:43	7:53	-	8:01	8:14	8:20	8:26	-	-	8:38
36	-	7:57	8:07	-	8:15	8:28	8:34	-	8:44	8:50	-
34	-	-	-	8:18	-	8:32	8:38	8:44	-	8:50	-
30S	✱ 8:03	-	8:16	-	8:24	8:37	8:43	8:49	-	-	9:01
36	-	8:13	8:23	-	8:31	8:44	8:50	-	9:00	9:06	-
32	-	8:25	8:35	-	8:43	8:56	9:02	9:08	-	-	9:20
34	-	-	-	8:44	-	8:58	9:04	9:10	-	9:16	-
30N	✱ 8:28	-	8:41	-	8:49	9:02	9:08	-	9:18	9:24	-
32	-	8:45	8:55	-	9:03	9:16	9:22	9:28	-	-	9:40
34	-	-	-	9:08	-	9:22	9:28	9:34	-	9:40	-
36	-	8:53	9:03	-	9:11	9:24	9:30	-	9:40	9:46	-
30S	✱ 8:58	-	9:11	-	9:19	9:32	9:38	9:44	-	-	9:56
36	-	9:13	9:23	-	9:31	9:44	9:50	-	10:00	10:06	-
32	-	9:27	9:37	-	9:45	9:58	10:04	10:10	-	-	10:22
34	-	-	-	9:47	-	10:01	10:07	10:13	-	10:19	-
30N	✱ 9:30	-	9:43	-	9:51	10:04	10:10	-	10:20	10:26	-
32	-	9:47	9:57	-	10:05	10:18	10:24	10:30	-	-	10:42
36	-	9:53	10:04	-	10:15	10:28	10:35	-	10:45	10:51	-
30S	✱ 9:59	-	10:14	-	10:25	10:38	10:45	10:51	-	-	11:03
34	-	-	-	10:28	-	10:43	10:50	10:56	-	11:03	-
36	-	10:15	10:26	-	10:37	10:50	10:57	-	11:07	11:13	-
32	-	10:25	10:36	-	10:47	11:00	11:07	11:13	-	-	11:25
30N	✱ 10:30	-	10:45	-	10:56	11:09	11:16	-	11:26	11:32	-
32	-	10:45	10:56	-	11:07	11:20	11:27	11:33	-	-	11:45
34	-	-	-	11:10	-	11:25	11:32	11:38	-	11:45	-
36	-	10:55	11:06	-	11:17	11:30	11:37	-	11:47	11:53	-
30S	✱ 11:01	-	11:16	-	11:27	11:40	11:47	11:53	-	-	12:05
36	-	11:17	11:28	-	11:39	11:52	11:59	-	12:09	12:15	-
32	-	11:25	11:36	-	11:47	12:00	12:07	12:13	-	-	12:25
34	-	-	-	11:52	-	12:07	12:14	12:20	-	12:27	-
30N	✱ 11:34	-	11:49	-	12:00	12:13	12:20	-	12:30	12:36	-
32	-	11:45	11:56	-	12:07	12:20	12:27	12:33	-	-	12:45
36	-	11:58	12:09	-	12:20	12:33	12:40	-	12:50	12:56	-

✱ — *Routes 30N and 30S originate at Friendship Heights station. Please consult the 30N, 30S timetable for more details.*

32,34,36

Monday-Friday Only
Pennsylvania Avenue Line

Eastbound To Naylor Road and Southern Avenue stations

Monday thru Friday - Lunes a viernes

PM Service — Servicio vespertino

Route Number	M St. & Wisconsin Ave. NW (Georgetown)	Virginia Ave. & E St. NW (Potomac Park)	H St. & Madison Pl. NW (Lafayette Square)	10th St. & Pennsylvania Ave. NW (Archives)	Pennsylvania Ave. & 7th St. NW (Archives)	Pennsylvania Ave. & 8th St. SE (Eastern Market)	Pennsylvania & Minnesota Aves. SE (L'Enfant Square)	Naylor Rd. & Alabama Ave. SE	Erie & 31st Sts. SE (Hillcrest)	NAYLOR ROAD	SOUTHERN AVE
30S	✱ 12:01	-	12:16	-	12:27	12:40	12:47	12:53	-	-	1:05
34	-	-	-	12:34	-	12:49	12:56	1:02	-	1:09	-
36	-	12:18	12:29	-	12:40	12:53	1:00	-	1:10	1:16	-
32	-	12:25	12:36	-	12:47	1:00	1:07	1:13	-	-	1:25
30N	✱ 12:34	-	12:49	-	1:00	1:13	1:20	-	1:30	1:36	-
32	-	12:45	12:56	-	1:07	1:20	1:27	1:33	-	-	1:45
34	-	-	-	1:16	-	1:31	1:38	1:44	-	1:51	-
36	-	12:58	1:09	-	1:20	1:33	1:40	-	1:50	1:56	-
30S	✱ 1:01	-	1:16	-	1:27	1:40	1:47	1:53	-	-	2:05
36	-	1:18	1:29	-	1:40	1:53	2:00	-	2:10	2:16	-
32	-	1:25	1:36	-	1:47	2:00	2:07	2:13	-	-	2:25
34	-	-	-	1:58	-	2:13	2:20	2:26	-	2:33	-
30N	✱ 1:36	-	1:51	-	2:02	2:15	2:22	-	2:32	2:38	-
32	-	1:47	1:58	-	2:09	2:22	2:29	2:35	-	-	2:47
36	-	2:00	2:11	-	2:22	2:35	2:42	-	2:52	2:58	-
30S	✱ 2:03	-	2:18	-	2:29	2:42	2:49	2:55	-	-	3:07
36	-	2:12	2:23	-	2:34	2:47	2:54	-	3:04	3:10	-
34	-	-	-	2:40	-	2:55	3:02	3:08	-	3:15	-
32	-	2:27	2:38	-	2:49	3:02	3:09	3:15	-	-	3:27
30N	✱ 2:28	-	2:43	-	2:54	3:07	3:14	-	3:24	3:30	-
32	-	2:39	2:50	-	3:01	3:14	3:21	3:27	-	-	3:39
34	-	-	-	3:02	-	3:18	3:26	3:34	-	3:43	-
36	-	2:46	2:58	-	3:09	3:22	3:30	-	3:41	3:49	-
32	-	2:50	3:02	-	3:13	3:26	3:34	3:42	-	-	3:56
30S	✱ 2:56	-	3:12	-	3:23	3:36	3:44	3:52	-	-	4:06
36	-	3:02	3:14	-	3:25	3:38	3:46	-	3:57	4:05	-
34	-	-	-	3:26	-	3:42	3:50	3:58	-	4:07	-
32	-	3:08	3:20	-	3:31	3:44	3:52	4:00	-	-	4:14
32	-	3:18	3:30	-	3:41	3:54	4:02	4:10	-	-	4:24
36	-	3:20	3:32	-	3:43	3:56	4:04	-	4:15	4:23	-
34	-	-	-	3:45	-	4:01	4:09	4:17	-	4:26	-
32	-	3:27	3:39	-	3:50	4:03	4:11	4:19	-	-	4:33
30N	✱ 3:26	-	3:42	-	3:53	4:06	4:14	-	4:25	4:33	-
32	-	3:36	3:48	-	3:59	4:12	4:20	4:28	-	-	4:42
34	-	-	-	4:02	-	4:18	4:26	4:34	-	4:43	-
32	-	3:45	3:57	-	4:08	4:21	4:29	4:37	-	-	4:51
36	-	3:48	4:00	-	4:11	4:24	4:32	-	4:43	4:51	-
30S	✱ 3:51	-	4:07	-	4:18	4:31	4:39	4:47	-	-	5:01
34	-	-	-	4:18	-	4:34	4:42	4:50	-	4:59	-
36	-	3:58	4:11	-	4:24	4:38	4:47	-	4:59	5:07	-
32	-	4:05	4:18	-	4:31	4:45	4:54	5:02	-	-	5:16
34	-	-	-	4:34	-	4:50	4:59	5:07	-	5:17	-
36	-	4:14	4:27	-	4:40	4:54	5:03	-	5:15	5:23	-
32	-	4:20	4:33	-	4:46	5:00	5:09	5:17	-	-	5:31
30N	✱ 4:22	-	4:40	-	4:53	5:07	5:16	-	5:28	5:36	-
34	-	-	-	4:54	-	5:10	5:19	5:27	-	5:37	-
32	-	4:32	4:45	-	4:58	5:12	5:21	5:29	-	-	5:43
36	-	4:42	4:55	-	5:08	5:22	5:31	-	5:43	5:51	-
32	-	4:45	4:58	-	5:11	5:25	5:34	5:42	-	-	5:56
34	-	-	-	5:14	-	5:30	5:39	5:47	-	5:57	-
36	-	4:55	5:08	-	5:21	5:35	5:44	-	5:56	6:04	-
30S	✱ 4:52	-	5:10	-	5:23	5:37	5:46	5:54	-	-	6:08
34	-	-	-	5:32	-	5:48	5:57	6:05	-	6:15	-
36	-	5:10	5:23	-	5:36	5:50	5:59	-	6:11	6:19	-

✱ — *Routes 30N and 30S originate at Friendship Heights station. Please consult the 30N, 30S timetable for more details.*

32,34,36

Monday-Friday Only
Pennsylvania Avenue Line

Eastbound To Naylor Road and Southern Avenue stations

Monday thru Friday - Lunes a viernes

Route Number	M St. & Wisconsin Ave. NW (Georgetown)	Virginia Ave. & E St. NW (Potomac Park)	H St. & Madison Pl. NW (Lafayette Square)	10th St. & Pennsylvania Ave. NW (Archives) M	Pennsylvania Ave. & 7th St. NW (Archives)	Pennsylvania Ave. & 8th St. SE (Eastern Market) M	Pennsylvania & Minnesota Aves. SE (L'Enfant Square)	Naylor Rd. & Alabama Ave. SE	Erie & 31st Sts. SE (Hillcrest)	NAYLOR ROAD M	SOUTHERN AVE M
PM Service — Servicio vespertino											
32	-	5:15	5:28	-	5:41	5:55	6:04	6:12	-	-	6:26
30N	✱ 5:22	-	5:40	-	5:53	6:07	6:16	-	6:28	6:36	-
32	-	5:35	5:48	-	6:01	6:15	6:24	6:32	-	-	6:46
34	-	-	-	6:06	-	6:22	6:31	6:39	-	6:49	-
36	-	5:47	6:01	-	6:14	6:27	6:35	-	6:46	6:54	-
30S	✱ 5:55	-	6:12	-	6:25	6:38	6:46	6:53	-	-	7:05
36	-	6:07	6:21	-	6:34	6:47	6:55	-	7:06	7:14	-
34	-	-	-	6:39	-	6:52	7:00	7:07	-	7:16	-
32	-	6:18	6:32	-	6:45	6:58	7:06	7:13	-	-	7:25
30N	✱ 6:25	-	6:42	-	6:55	7:08	7:16	-	7:27	7:35	-
32	-	6:35	6:49	-	7:02	7:15	7:23	7:30	-	-	7:42
30S	✱ 6:57	-	7:10	-	7:20	7:30	7:37	7:44	-	-	7:55
34	-	-	-	7:20	-	7:32	7:39	7:46	-	7:53	-
36	-	7:03	7:15	-	7:25	7:35	7:42	-	7:51	7:57	-
32	-	7:18	7:30	-	7:40	7:50	7:57	8:04	-	-	8:15
30N	✱ 7:27	-	7:40	-	7:50	8:00	8:07	-	8:16	8:22	-
34	-	-	-	8:00	-	8:12	8:19	8:26	-	8:33	-
32	-	7:41	7:53	-	8:03	8:13	8:20	8:27	-	-	8:38
30S	✱ 7:57	-	8:09	-	8:18	8:27	8:33	8:39	-	-	8:49
36	-	8:04	8:14	-	8:23	8:32	8:38	-	8:46	8:52	-
34	-	-	-	8:40	-	8:51	8:57	9:03	-	9:09	-
30N	✱ 8:27	-	8:39	-	8:48	8:57	9:03	-	9:11	9:17	-
32	-	8:34	8:44	-	8:53	9:02	9:08	9:14	-	-	9:24
30S	✱ 8:57	-	9:09	-	9:18	9:27	9:33	9:39	-	-	9:49
34	-	-	-	9:20	-	9:31	9:37	9:43	-	9:49	-
36	-	9:04	9:14	-	9:23	9:32	9:38	-	9:46	9:52	-
30N	✱ 9:27	-	9:39	-	9:48	9:57	10:03	-	10:11	10:17	-
32	-	9:34	9:44	-	9:53	10:02	10:08	10:14	-	-	10:24
34	-	-	-	10:00	-	10:11	10:17	10:23	-	10:29	-
30S	✱ 10:02	-	10:14	-	10:23	10:32	10:38	10:44	-	-	10:54
36	-	10:09	10:19	-	10:28	10:37	10:43	-	10:51	10:57	-
30N	✱ 10:32	-	10:44	-	10:53	11:02	11:08	-	11:16	11:22	-
32	-	10:39	10:49	-	10:58	11:07	11:13	11:19	-	-	11:29
34	-	-	-	11:05	-	11:16	11:22	11:28	-	11:34	-
30S	✱ 11:02	-	11:14	-	11:23	11:32	11:38	11:44	-	-	11:54
36	-	11:09	11:19	-	11:28	11:37	11:43	-	11:51	11:57	-
32	-	11:30	11:40	-	11:49	11:58	12:04	12:10	-	-	12:20
30N	✱ 11:32	-	11:44	-	11:53	12:02	12:08	-	12:16	12:22	-
34	-	-	-	12:10	-	12:20	12:25	12:29	-	12:34	-
After Midnight Service — Servicio después de la medianoche											
30S	✱ 12:00	-	12:08	-	12:16	12:24	12:29	12:33	-	-	12:41
30N	✱ 12:35	-	12:43	-	12:51	12:59	1:04	-	1:11	1:16	-
30S	✱ 1:05	-	1:13	-	1:21	1:29	1:34	1:38	-	-	1:46
30N	✱ 1:35	-	1:43	-	1:51	1:59	2:04	-	2:11	2:16	-
30S	✱ 2:05	-	2:13	-	2:21	2:29	2:34	2:38	-	-	2:46

✱ — *Routes 30N and 30S originate at Friendship Heights station. Please consult the 30N, 30S timetable for more details.*

English-Español

metrobus

30,32,34,35,36

Weekday only
Pennsylvania Avenue Line

TOUCH YOUR CARD HERE

♿ All Metrobuses are fully accessible and are equipped with lifts or ramps for wheelchair accessibility
Todos los autobuses de Metro son accesibles a personas con impedimentos y están equipados con rampas o elevadores para sillas de ruedas

Serves these locations-Brinda servicio a estas ubicaciones

Friendship Heights station
Wisconsin Ave. N.W.
Tenleytown-AU station
Washington National Cathedral
Georgetown
White House
Federal Triangle
The National Mall
Capitol Hill
Hillcrest (35,36)
Naylor Road station (34,35,36)
Southern Ave station (32)

Schedule 12-18-06

INFORMATION ANYTIME 202-637-7000 TTY 202-638-3780 ♿

Metro opens doors
MetroOpensDoors.com

Pennsylvania Avenue Line

Routes 30, 32, 34, 35, 36

For route and schedule information

Call 202-637-7000

www.metroopensdoors.com

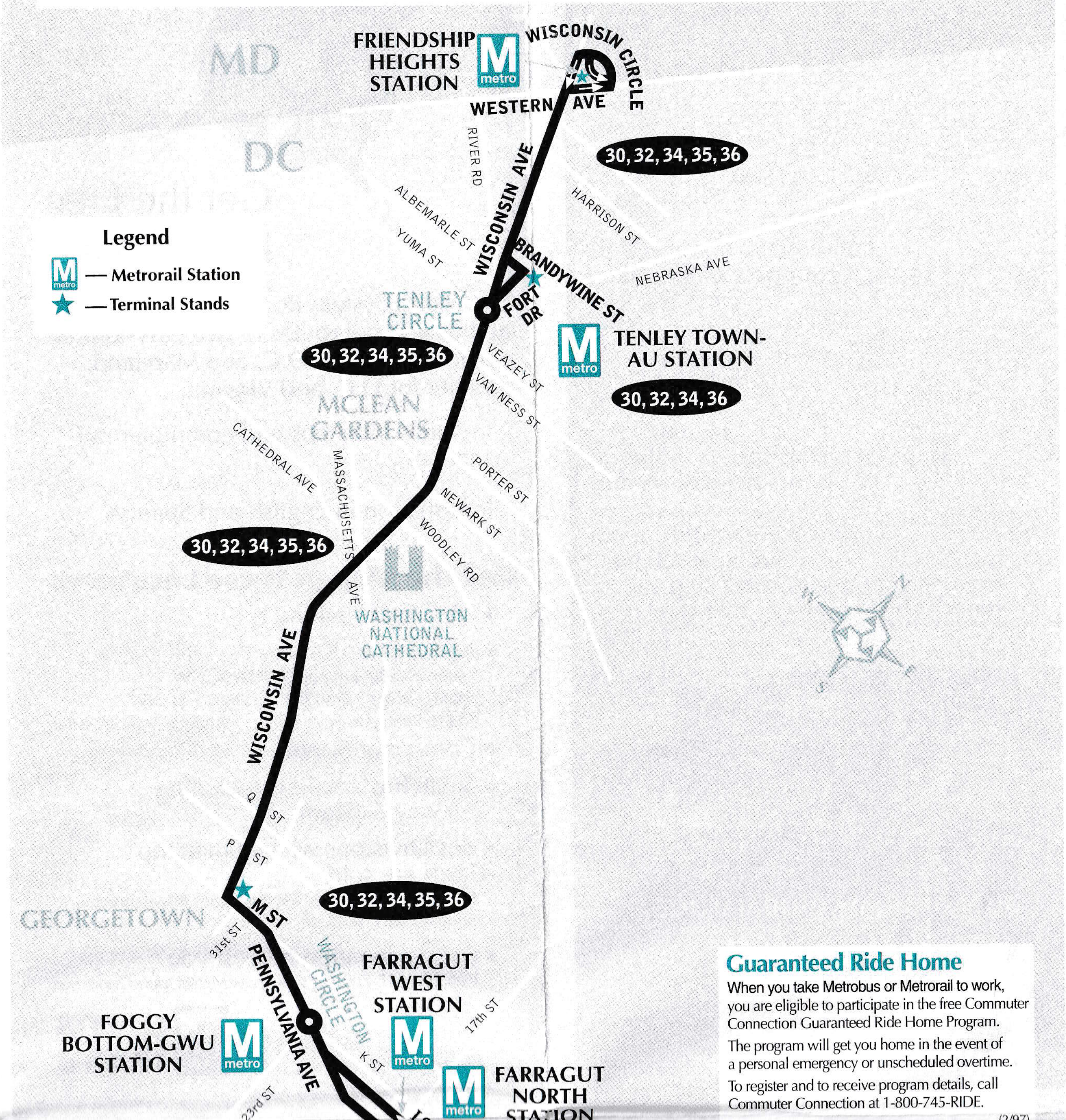
MD
DC
Legend
M metro — Metrorail Station
★ — Terminal Stands
FRIENDSHIP HEIGHTS STATION
M metro
WISCONSIN CIRCLE
WESTERN AVE
30, 32, 34, 35, 36
RIVER RD
WISCONSIN AVE
HARRISON ST
ALBEMARLE ST
YUMA ST
BRANDYWINE ST
NEBRASKA AVE
TENLEY CIRCLE
FORT DR
TENLEY TOWN-AU STATION
30, 32, 34, 35, 36
30, 32, 34, 36
VEAZEY ST
VAN NESS ST
MCLEAN GARDENS
CATHEDRAL AVE
MASSACHUSETTS AVE
PORTER ST
NEWARK ST
WOODLEY RD
30, 32, 34, 35, 36
WASHINGTON NATIONAL CATHEDRAL
W
N
E
S
WISCONSIN AVE
Q ST
P ST
M ST
30, 32, 34, 35, 36
GEORGETOWN
31st ST
PENNSYLVANIA AVE
WASHINGTON CIRCLE
FARRAGUT WEST STATION
17th ST
FOGGY BOTTOM-GWU STATION
K ST
23rd ST
FARRAGUT NORTH STATION

Guaranteed Ride Home

When you take Metrobus or Metrorail to work, you are eligible to participate in the free Commuter Connection Guaranteed Ride Home Program.

The program will get you home in the event of a personal emergency or unscheduled overtime.

To register and to receive program details, call Commuter Connection at 1-800-745-RIDE.

(2/97)

(2/97)

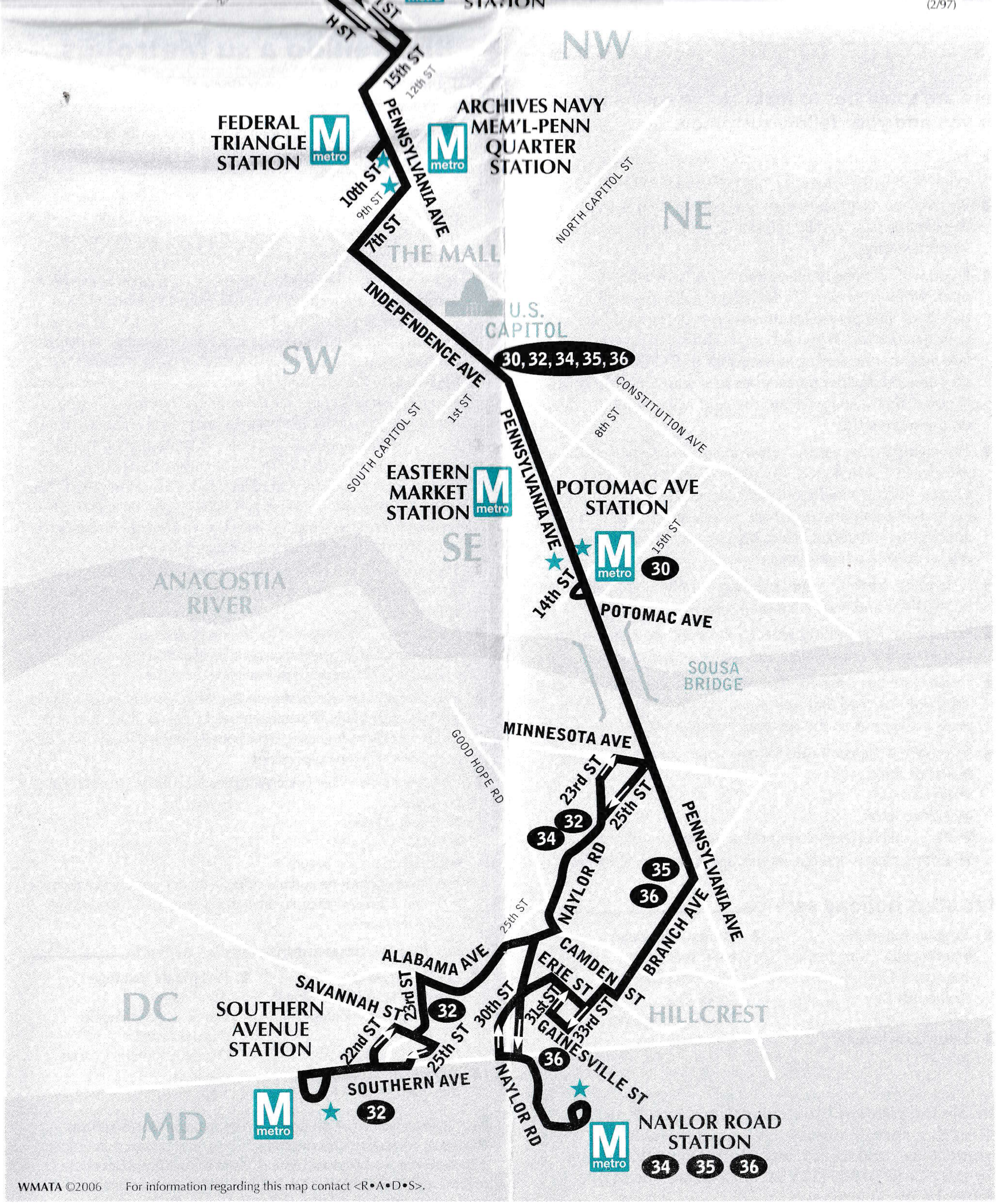
STATION
H ST
I ST
NW
15th ST
12th ST
FEDERAL TRIANGLE STATION
metro
ARCHIVES NAVY MEM'L-PENN QUARTER STATION
metro
PENNSYLVANIA AVE
10th ST
9th ST
7th ST
NORTH CAPITOL ST
NE
THE MALL
INDEPENDENCE AVE
U.S. CAPITOL
30, 32, 34, 35, 36
SW
CONSTITUTION AVE
1st ST
SOUTH CAPITOL ST
8th ST
PENNSYLVANIA AVE
EASTERN MARKET STATION
metro
POTOMAC AVE STATION
metro
15th ST
30
SE
ANACOSTIA RIVER
14th ST
POTOMAC AVE
SOUSA BRIDGE
MINNESOTA AVE
GOOD HOPE RD
23rd ST
25th ST
32
34
PENNSYLVANIA AVE
NAYLOR RD
35
36
BRANCH AVE
25th ST
ALABAMA AVE
CAMDEN ST
ERIE ST
SAVANNAH ST
23rd ST
32
30th ST
31st ST
33rd ST
HILLCREST
DC
SOUTHERN AVENUE STATION
22nd ST
25th ST
GAINESVILLE ST
36
SOUTHERN AVE
NAYLOR RD
32
MD
metro
NAYLOR ROAD STATION
metro
34
35
36

WMATA ©2006 For information regarding this map contact <R•A•D•S>.

Weekday Eastbound —
Entre semana con dirección al este

Route Number	Friendship Heights	Wisconsin Ave. & Albemarle St. NW (Tenleytown-AU)	Wisconsin & Cathedral Aves. NW (Massachusetts Ave.)	M St. & Wisconsin Ave. NW (Georgetown)	H St. & Jackson Pl. NW (Lafayette Square)	Pennsylvania Ave. & 7th St. NW (ARCHIVES-Navy Mem'l-Penn Quarter)	Pennsylvania Ave. & 8th St. SE (Eastern Market)	Pennsylvania & Potomac Aves. SE (Potomac Ave)	Naylor Rd. & Alabama Ave. SE	Pennsylvania & Branch Aves. SE	31st & Gainesville Sts. SE (Hillcrest)	NAYLOR ROAD	SOUTHERN AVE
AM Service — Servicio matutino													
32	4:16	4:22	4:26	4:33	4:39	4:47	4:55	4:58	5:05	-	-	-	5:14
35	4:47	4:53	4:57	5:04	5:10	5:18	5:26	5:29	-	5:35	-	5:43	-
34	5:03	5:09	5:13	5:20	5:26	5:34	5:42	5:45	5:52	-	-	5:58	-
32	5:13	5:19	5:23	5:30	5:36	5:44	5:52	5:55	6:02	-	-	-	6:11
35	5:22	5:27	5:32	5:41	5:48	5:55	6:05	6:08	-	6:14	-	6:22	-
34	5:33	5:38	5:43	5:52	5:59	6:06	6:16	6:19	6:26	-	-	6:32	-
35	-	-	-	-	-	-	-	6:24	-	6:30	-	6:38	-
32	5:42	5:47	5:52	6:01	6:08	6:15	6:25	6:28	6:35	-	-	-	6:44
35	5:52	5:58	6:03	6:11	6:19	6:26	6:36	6:39	-	6:45	-	6:54	-
32	-	-	-	-	-	-	-	6:45	6:55	-	-	-	7:07
34	5:59	6:06	6:13	6:22	6:31	6:39	6:50	6:54	7:02	-	-	7:08	-
35	-	-	-	-	-	-	-	6:56	-	7:04	-	7:14	-
32	6:06	6:12	6:21	6:31	6:43	6:52	7:02	7:05	7:15	-	-	-	7:27
35	6:16	6:22	6:31	6:41	6:53	7:02	7:12	7:15	-	7:23	-	7:33	-
32	-	-	-	-	-	-	-	7:20	7:30	-	-	-	7:42
34	6:26	6:32	6:41	6:51	7:03	7:12	7:22	7:25	7:35	-	-	7:41	-
35	-	-	-	-	-	-	-	7:28	-	7:36	-	7:46	-
32	6:34	6:40	6:49	6:59	7:11	7:20	7:30	7:33	7:43	-	-	-	7:55
35	6:41	6:47	6:56	7:06	7:18	7:27	7:37	7:40	-	7:48	-	7:58	-
34	6:49	6:55	7:04	7:14	7:26	7:35	7:45	7:48	7:58	-	-	8:04	-
32	6:57	7:03	7:12	7:22	7:34	7:43	7:53	7:56	8:06	-	-	-	8:18
30/	-	●7:09	7:18	7:28	7:40	7:49	-	-	-	-	-	-	-
35	7:04	7:12	7:22	7:35	7:47	7:56	8:08	8:11	-	8:19	-	8:30	-
34	7:10	7:18	7:28	7:41	7:53	8:02	8:14	8:17	8:26	-	-	8:32	-
32	7:16	7:24	7:34	7:47	7:59	8:08	8:20	8:23	8:32	-	-	-	8:42
35	7:22	7:30	7:40	7:53	8:05	8:14	8:26	8:29	-	8:37	-	8:48	-
30/	7:28	7:36	7:46	7:59	8:11	8:20	-	-	-	-	-	-	-
34	7:33	7:41	7:51	8:04	8:16	8:25	8:37	8:40	8:49	-	-	8:55	-
32	7:38	7:46	7:56	8:09	8:21	8:30	8:42	8:45	8:54	-	-	-	9:04
30/	7:44	7:52	8:02	8:15	8:27	8:36	-	-	-	-	-	-	-
35	7:49	7:57	8:07	8:20	8:32	8:41	8:53	8:56	-	9:04	-	9:15	-
30/	-	●8:00	8:10	8:23	8:35	8:44	-	-	-	-	-	-	-
30/	7:55	8:03	8:13	8:26	8:38	8:47	-	-	-	-	-	-	-
30/	-	●8:07	8:17	8:30	8:42	8:51	-	-	-	-	-	-	-
34	8:02	8:10	8:20	8:33	8:45	8:54	9:06	9:09	9:18	-	-	9:24	-
32	-	●8:14	8:24	8:37	8:49	8:58	9:10	9:13	9:22	-	-	-	9:32
30/	8:08	8:17	8:26	8:39	8:51	9:02	-	-	-	-	-	-	-
35	8:14	8:23	8:32	8:45	8:57	9:08	9:20	9:23	-	9:31	-	9:41	-
30/	-	■8:26	8:35	8:48	9:00	9:11	-	-	-	-	-	-	-
34	8:19	8:28	8:37	8:50	9:02	9:13	9:25	9:28	9:37	-	-	9:43	-
30/	8:25	8:33	8:42	8:54	9:06	9:15	-	-	-	-	-	-	-
32	8:30	8:38	8:47	8:59	9:11	9:20	9:33	9:36	9:45	-	-	-	9:55
30/	8:36	8:44	8:53	9:05	9:17	9:26	-	-	-	-	-	-	-
35	8:41	8:49	8:58	9:10	9:22	9:31	9:44	9:47	-	9:56	-	10:06	-
30/	-	■8:52	9:01	9:13	9:25	9:34	-	-	-	-	-	-	-
30/	8:48	8:56	9:05	9:17	9:29	9:38	-	-	-	-	-	-	-

34	8:53	9:01	9:10	9:22	9:34	9:43	9:56	9:59	10:08	-	-	10:15	-
30/	-	●9:03	9:12	9:24	9:36	9:45	-	-	-	-	-	-	-
32	8:59	9:07	9:16	9:28	9:40	9:49	10:02	10:05	10:14	-	-	-	10:24
30/	9:05	9:13	9:22	9:34	9:46	9:55	-	-	-	-	-	-	-
35	9:11	9:19	9:28	9:41	9:53	10:04	10:14	10:17	-	10:26	-	10:35	-
34	9:18	9:26	9:35	9:48	10:00	10:11	10:21	10:24	10:33	-	-	10:40	-
32	9:25	9:33	9:42	9:55	10:07	10:18	10:28	10:31	10:40	-	-	-	10:51
35	9:34	9:42	9:51	10:04	10:16	10:27	10:37	10:40	-	10:49	-	10:58	-
34	9:43	9:51	10:00	10:13	10:25	10:36	10:46	10:49	10:58	-	-	11:05	-
32	9:52	10:00	10:09	10:22	10:34	10:45	10:55	10:58	11:07	-	-	-	11:18
35	10:01	10:09	10:18	10:31	10:43	10:54	11:04	11:07	-	11:16	-	11:25	-
34	10:10	10:18	10:27	10:40	10:52	11:03	11:13	11:16	11:25	-	-	11:32	-
32	10:18	10:26	10:35	10:48	11:00	11:11	11:21	11:24	11:33	-	-	-	11:44
35	10:27	10:35	10:44	10:57	11:09	11:20	11:30	11:33	-	11:42	-	11:51	-
34	10:36	10:44	10:53	11:06	11:18	11:29	11:39	11:42	11:51	-	-	11:58	-
32	10:45	10:53	11:02	11:15	11:27	11:38	11:48	11:51	12:00	-	-	-	12:11
36	10:54	11:02	11:11	11:24	11:36	11:47	11:57	12:00	-	12:09	12:15	12:19	-
34	11:03	11:11	11:20	11:33	11:45	11:56	12:06	12:09	12:18	-	-	12:25	-
32	11:11	11:19	11:28	11:41	11:53	12:04	12:14	12:17	12:26	-	-	-	12:37
36	11:20	11:28	11:37	11:50	12:02	12:13	12:23	12:26	-	12:35	12:41	12:45	-
34	11:29	11:37	11:46	11:59	12:11	12:22	12:32	12:35	12:44	-	-	12:51	-
32	11:37	11:45	11:54	12:07	12:19	12:30	12:40	12:43	12:52	-	-	-	1:03
36	11:46	11:54	12:03	12:16	12:28	12:39	12:49	12:52	-	1:01	1:07	1:11	-
34	11:55	12:03	12:12	12:25	12:37	12:48	12:58	1:01	1:10	-	-	1:17	-

■ —*Trip originates at Fort Dr. & Albermarle St. NW(Tenleytown-AU Station) one minute prior to time shown and operates only when public school is open.*
El recorrido comienza en las calles Fort Dr. y Albermarle St. NW (estación Tenleytown-AU) un minuto antes de la hora indicada y se realiza solamente cuando están abiertas las escuelas públicas.

● —*Trip originates at Fort Dr. & Albemarle St. NW (Tenleytown-AU Station) one minute prior to time shown.*
El recorrido comienza en las calles Fort Dr. y Albemarle St. NW (estación Tenleytown-AU) un minuto antes de la hora indicada.

◆ —*Trip originates at 10th St. & Pennsylvania Ave. NW two minutes prior to Pennsylvania Ave. & 7th St. time shown.*
El recorrido comienza en las calles 10th St. y Pennsylvania Ave. NW dos minutos antes de la hora indicada para las calles Pennsylvania Ave. y 7th St.

% —*Trip originates at Fort Dr. & Albemarle St. NW (Tenleytown-AU Station) three minutes prior to time shown.*
El recorrido comienza en las calles Fort Dr. y Albemarle St. NW (estación Tenleytown-AU) tres minutos antes de la hora indicada.

○ —*Trip operates Friday only.*
Los autobuses funcionan solamente el viernes.

Weekday Eastbound —
Entre semana con dirección al este

Route Number	Friendship Heights Ⓜ	Wisconsin Ave. & Albemarle St. NW (Tenleytown-AU) Ⓜ	Wisconsin & Cathedral Aves. NW (Massachusetts Ave.)	M St. & Wisconsin Ave. NW (Georgetown)	H St. & Jackson Pl. NW (Lafayette Square)	Pennsylvania Ave. & 7th St. NW (ARCHIVES-Navy Mem'l-Penn Quarter) Ⓜ	Pennsylvania Ave. & 8th St. SE (Eastern Market) Ⓜ	Pennsylvania & Potomac Aves. SE (Potomac Ave) Ⓜ	Naylor Rd. & Alabama Ave. SE	Pennsylvania & Branch Aves. SE	31st & Gainesville Sts. SE (Hillcrest)	NAYLOR ROAD Ⓜ	SOUTHERN AVE Ⓜ
PM Service — Servicio vespertino													
32	12:04	12:12	12:21	12:34	12:46	12:57	1:07	1:10	1:19	-	-	-	1:30
36	12:13	12:21	12:30	12:43	12:55	1:06	1:16	1:19	-	1:28	1:34	1:38	-
34	12:21	12:29	12:38	12:51	1:03	1:14	1:24	1:27	1:36	-	-	1:43	-
32	12:30	12:38	12:47	1:00	1:12	1:23	1:33	1:36	1:45	-	-	-	1:56
36	12:39	12:47	12:56	1:09	1:21	1:32	1:42	1:45	-	1:54	2:00	2:04	-
34	12:48	12:56	1:05	1:18	1:30	1:41	1:51	1:54	2:03	-	-	2:10	-
32	12:57	1:05	1:14	1:27	1:39	1:50	2:00	2:03	2:12	-	-	-	2:23
36	1:05	1:13	1:22	1:35	1:47	1:58	2:08	2:11	-	2:20	2:26	2:30	-
34	1:13	1:21	1:30	1:43	1:55	2:06	2:16	2:19	2:28	-	-	2:35	-
32	1:21	1:29	1:38	1:51	2:03	2:14	2:24	2:27	2:36	-	-	-	2:47
36	1:29	1:37	1:46	1:59	2:11	2:22	2:32	2:35	-	2:44	2:50	2:54	-
34	1:37	1:45	1:54	2:07	2:19	2:30	2:40	2:43	2:52	-	-	2:59	-
32	1:44	1:52	2:01	2:13	2:26	2:37	2:49	2:52	3:04	-	-	-	3:15
36	1:51	1:59	2:08	2:20	2:33	2:44	2:56	2:59	-	3:08	3:15	3:19	-
32	1:58	2:06	2:15	2:27	2:40	2:51	3:03	3:06	3:18	-	-	-	3:29
34	2:05	2:13	2:22	2:34	2:47	2:58	3:10	3:13	3:25	-	-	3:33	-
32	-	-	-	-	-	◆3:04	3:16	3:19	3:31	-	-	-	3:42
36	2:16	2:24	2:33	2:45	2:58	3:09	3:21	3:24	-	3:33	3:40	3:44	-
32	-	-	-	-	-	◆3:15	3:27	3:30	3:42	-	-	-	3:53
34	2:26	2:34	2:43	2:55	3:08	3:19	3:31	3:34	3:46	-	-	3:54	-
32	2:31	2:39	2:48	3:00	3:13	3:24	3:36	3:39	3:51	-	-	-	4:02
36	-	-	-	-	-	◆3:31	3:43	3:46	-	3:55	4:02	4:06	-
34	2:41	2:49	2:58	3:10	3:23	3:34	3:46	3:49	4:01	-	-	4:09	-
32	-	●2:54	3:03	3:15	3:28	3:39	3:51	3:54	4:06	-	-	-	4:17
34	2:50	2:58	3:07	3:19	3:32	3:43	3:55	3:58	4:10	-	-	4:18	-
36	-	-	-	-	-	◆3:50	4:02	4:05	-	4:14	4:21	4:25	-
32	-	●3:07	3:16	3:28	3:41	3:52	4:04	4:07	4:19	-	-	-	4:30
34	-	-	-	-	-	◆3:59	4:11	4:14	4:26	-	-	4:34	-
32	3:01	3:11	3:21	3:35	3:49	4:02	4:15	4:18	4:31	-	-	-	4:43
36	-	%3:16	3:26	3:40	3:54	4:07	4:20	4:23	-	4:34	4:42	4:46	-
34	3:10	3:20	3:30	3:44	3:58	4:11	4:24	4:27	4:40	-	-	4:49	-
32	-	%3:25	3:35	3:49	4:03	4:16	4:29	4:32	4:45	-	-	-	4:57
36	3:19	3:29	3:39	3:53	4:07	4:20	4:33	4:36	-	4:47	4:55	4:59	-
32	-	%3:34	3:44	3:58	4:12	4:25	4:38	4:41	4:54	-	-	-	5:06
34	3:28	3:38	3:48	4:02	4:16	4:29	4:42	4:45	4:58	-	-	5:07	-
32	-	%3:43	3:54	4:07	4:21	4:34	4:46	4:51	5:04	-	-	-	5:16
36	3:38	3:48	3:59	4:12	4:26	4:39	4:51	4:56	-	5:09	5:17	5:21	-
34	-	%3:52	4:03	4:16	4:30	4:43	4:55	5:00	5:13	-	-	5:23	-
32	3:46	3:56	4:07	4:20	4:34	4:47	4:59	5:04	5:17	-	-	-	5:29
36	-	%4:00	4:11	4:24	4:38	4:51	5:03	5:08	-	5:21	5:29	5:33	-
32	3:54	4:04	4:15	4:28	4:42	4:55	5:07	5:12	5:25	-	-	-	5:37
34	-	%4:08	4:19	4:32	4:46	4:59	5:11	5:16	5:29	-	-	5:39	-
32	4:02	4:12	4:23	4:36	4:50	5:03	5:15	5:20	5:33	-	-	-	5:45
36	-	%4:16	4:27	4:40	4:54	5:07	5:19	5:24	-	5:37	5:45	5:49	-
34	-	-	-	-	-	◆5:12	5:24	5:28	5:41	-	-	5:52	-
32	4:11	4:21	4:32	4:46	5:02	5:16	5:28	5:32	5:45	-	-	-	5:57

32	4:11	4:21	4:32	4:46	5:02	5:16	5:28	5:32	5:45	-	-	-	5:57
36	-	%4:25	4:36	4:50	5:06	5:20	5:32	5:36	-	5:49	5:57	6:01	-
34	4:19	4:29	4:40	4:54	5:10	5:24	5:36	5:40	5:53	-	-	6:04	-
32	-	%4:34	4:45	4:59	5:15	5:29	5:41	5:45	5:58	-	-	-	6:10
36	4:28	4:38	4:49	5:03	5:19	5:33	5:45	5:49	-	6:02	6:10	6:14	-
34	-	%4:43	4:54	5:08	5:24	5:38	5:50	5:54	6:07	-	-	6:18	-
32	4:38	4:48	4:59	5:13	5:29	5:43	5:55	5:59	6:12	-	-	-	6:24
36	-	%4:53	5:04	5:18	5:34	5:48	6:00	6:04	-	6:17	6:25	6:29	-
34	4:47	4:57	5:08	5:22	5:38	5:52	6:04	6:08	6:21	-	-	6:32	-
32	-	%5:02	5:13	5:27	5:43	5:57	6:09	6:13	6:26	-	-	-	6:38
36	4:59	5:09	5:20	5:34	5:51	6:02	6:15	6:18	-	6:28	6:36	6:40	-
34	5:06	5:16	5:27	5:41	5:58	6:09	6:22	6:25	6:36	-	-	6:45	-
32	5:14	5:23	5:32	5:45	6:02	6:15	6:27	6:31	6:43	-	-	-	6:55
36	5:22	5:31	5:40	5:53	6:10	6:23	6:35	6:39	-	6:48	6:54	6:59	-
34	5:30	5:39	5:48	6:01	6:18	6:31	6:43	6:47	6:59	-	-	7:08	-
32	5:38	5:47	5:56	6:09	6:26	6:39	6:51	6:55	7:07	-	-	-	7:19
36	5:46	5:55	6:04	6:17	6:34	6:47	6:59	7:03	-	7:12	7:18	7:23	-
34	5:55	6:04	6:13	6:26	6:43	6:56	7:08	7:12	7:24	-	-	7:33	-
32	6:05	6:14	6:23	6:36	6:53	7:06	7:18	7:22	7:34	-	-	-	7:46
36	6:15	6:24	6:33	6:46	7:03	7:16	7:28	7:32	-	7:41	7:47	7:52	-
34	6:29	6:38	6:48	7:00	7:11	7:20	7:29	7:32	7:41	-	-	7:50	-
32	6:39	6:48	6:58	7:10	7:21	7:30	7:39	7:42	7:51	-	-	-	8:04
36	6:49	6:58	7:08	7:20	7:31	7:40	7:49	7:52	-	8:00	8:06	8:10	-
34	6:59	7:08	7:18	7:30	7:41	7:50	7:59	8:02	8:11	-	-	8:20	-
32	7:09	7:18	7:28	7:40	7:51	8:00	8:09	8:12	8:21	-	-	-	8:34
36	7:19	7:28	7:38	7:50	8:01	8:10	8:19	8:22	-	8:30	8:36	8:40	-
34	7:31	7:40	7:50	8:02	8:13	8:22	8:31	8:34	8:43	-	-	8:52	-
32	7:43	7:52	8:02	8:14	8:25	8:34	8:43	8:46	8:55	-	-	-	9:08
36	8:00	8:07	8:15	8:26	8:37	8:45	8:54	8:57	-	9:05	9:11	9:15	-
34	8:15	8:22	8:30	8:41	8:52	9:00	9:09	9:12	9:22	-	-	9:28	-
32	8:30	8:37	8:45	8:56	9:07	9:15	9:24	9:27	9:37	-	-	-	9:48
36	8:50	8:57	9:05	9:14	9:25	9:33	9:41	9:44	-	9:52	9:58	10:02	-
34	9:10	9:17	9:25	9:34	9:45	9:53	10:01	10:04	10:13	-	-	10:19	-
32	9:30	9:37	9:45	9:54	10:05	10:13	10:21	10:24	10:33	-	-	-	10:43
36	9:50	9:57	10:05	10:14	10:25	10:33	10:41	10:44	-	10:52	10:58	11:02	-
34	10:10	10:17	10:25	10:34	10:45	10:53	11:01	11:04	11:13	-	-	11:19	-
32	10:30	10:37	10:45	10:54	11:05	11:13	11:21	11:24	11:33	-	-	-	11:43
36	11:00	11:07	11:15	11:24	11:35	11:43	11:51	11:54	-	12:02	12:08	12:12	-
32	11:30	11:36	11:43	11:51	12:01	12:08	12:15	12:18	12:25	-	-	-	12:33
After Midnight Service — Servicio después de la medianoche													
36	12:07	12:13	12:20	12:28	12:38	12:45	12:52	12:55	-	1:03	1:09	1:13	-
32	12:45	12:50	12:54	1:02	1:12	1:17	1:22	1:25	1:32	-	-	-	1:39
36	1:20	1:25	1:28	1:35	1:43	1:48	1:53	1:56	-	2:03	2:09	2:13	-
32	1:50	1:55	1:58	2:05	2:13	2:18	2:23	2:26	2:32	-	-	-	2:40
○ **30**	2:27	2:32	2:35	2:42	2:50	2:55	3:00	3:03	-	-	-	-	-

■ —*Trip originates at Fort Dr. & Albermarle St. NW(Tenleytown-AU Station) one minute prior to time shown and operates only when public school is open.*
El recorrido comienza en las calles Fort Dr. y Albermarle St. NW (estación Tenleytown-AU) un minuto antes de la hora indicada y se realiza solamente cuando están abiertas las escuelas públicas.

● —*Trip originates at Fort Dr. & Albemarle St. NW (Tenleytown-AU Station) one minute prior to time shown.*
El recorrido comienza en las calles Fort Dr. y Albemarle St. NW (estación Tenleytown-AU) un minuto antes de la hora indicada.

◆ —*Trip originates at 10th St. & Pennsylvania Ave. NW two minutes prior to Pennsylvania Ave. & 7th St. time shown.*
El recorrido comienza en las calles 10th St. y Pennsylvania Ave. NW dos minutos antes de la hora indicada para las calles Pennsylvania Ave. y 7th St.

% —*Trip originates at Fort Dr. & Albemarle St. NW (Tenleytown-AU Station) three minutes prior to time shown.*
El recorrido comienza en las calles Fort Dr. y Albemarle St. NW (estación Tenleytown-AU) tres minutos antes de la hora indicada.

○ —*Trip operates Friday only.*
Los autobuses funcionan solamente el viernes.

How to use this timetable

- Use the map to find the stops closest to where you will get on and off the bus.
- Select the schedule (Weekday, Saturday, Sunday) for when you will travel. Along the top of the schedule, find the stop at or nearest the point where you will get on the bus. Follow that column down to the time you want to leave.
- Use the same method to find the times the bus is scheduled to arrive at the stop where you will get off the bus.
- If the bus stop is not listed, use the time shown for the bus stop before it as the time to wait at the stop.
- The end-of-the-line or last stop is listed in ALL CAPS on the schedule.

Weekday Westbound —
Entre semana con dirección al oeste

Route Number	Southern Ave M	Naylor Road M	31st & Gaines-ville Sts. SE (Hill-crest)	Naylor & Good Hope Rds. SE	Pennsyl-vania & Branch Aves. SE	Pennsyl-vania & Potomac Aves. SE (Poto-mac Ave) M	Pennsyl-vania Ave. & 8th St. SE (Eastern Market) M	Pennsyl-vania Ave. & 7th St. NW (Ar-chives-Navy Mem'l-Penn Quarter) M	I & 17th Sts. NW (Farra-gut N&W) M	M & 31st Sts. NW (GEORGE-TOWN)	Wiscon-sin & Cathe-dral Aves. NW (Massa-chusetts Ave.)	Wiscon-sin Ave. & Albe-marle St. NW (TENLEY-TOWN-AU) M	Wisconsin Ave & Jenifer St. NW	FRIEND-SHIP HEIGHTS M
AM Service — Servicio matutino														
34	-	4:22	-	4:29	-	4:37	4:40	4:48	4:57	5:05	5:12	5:17	5:19	5:21
32	4:31	-	-	4:41	-	4:49	4:52	5:00	5:09	5:17	5:24	5:29	5:31	5:33
34	-	4:46	-	4:53	-	5:01	5:04	5:12	5:21	5:29	5:36	5:41	5:43	5:45
32	4:53	-	-	5:03	-	5:11	5:14	5:22	5:31	5:39	5:46	5:51	5:53	5:55
36	-	5:03	5:10	-	5:15	5:21	5:24	5:32	5:41	5:49	5:56	6:01	6:03	6:05
34	-	5:15	-	5:22	-	5:30	5:33	5:41	5:50	5:58	6:05	6:10	6:12	6:14
32	5:20	-	-	5:30	-	5:38	5:41	5:49	5:58	6:06	6:13	6:18	6:20	6:22
36	-	5:24	5:31	-	5:38	5:44	5:47	5:56	6:05	6:14	6:23	6:29	6:31	6:34
34	-	5:33	-	5:41	-	5:51	5:54	6:03	6:12	6:21	6:30	6:36	6:38	6:41
32	5:36	-	-	5:47	-	5:57	6:00	6:09	6:18	6:27	6:36	6:42	6:44	6:47
36	-	5:43	5:50	-	5:57	6:03	6:06	6:15	6:24	6:33	6:42	6:48	6:50	6:53
34	-	5:51	-	5:59	-	6:09	6:12	6:21	6:30	6:39	6:48	6:54	6:56	6:59
32/	5:54	-	-	6:05	-	6:15	6:18	6:27	6:36	6:45	6:54	●7:00	-	-
34	-	6:01	-	6:11	-	6:21	6:24	6:33	6:42	6:51	7:00	7:06	7:08	7:11
36	-	6:06	6:14	-	6:21	6:27	6:30	6:39	6:48	6:57	7:06	7:12	7:14	7:17
32	6:08	-	-	6:19	-	6:31	6:34	6:44	6:54	7:04	7:13	7:20	7:23	7:26
34	-	6:15	-	6:25	-	6:37	6:40	6:50	7:00	7:10	7:19	7:26	7:29	7:32
32/	6:19	-	-	6:30	-	6:42	6:45	6:55	7:05	▼7:15	-	-	-	-
36	-	6:22	6:31	-	6:39	6:46	6:49	6:59	7:09	7:19	7:28	7:35	7:38	7:41
34	-	6:28	-	6:38	-	6:50	6:53	7:03	7:13	7:23	7:32	7:39	7:42	7:45
32/	6:31	-	-	6:42	-	6:54	6:57	7:07	7:17	7:27	7:36	●7:43	-	-
34	-	6:36	-	6:46	-	6:58	7:01	7:11	7:21	7:31	7:40	7:47	7:50	7:53
30	-	-	-	-	-	7:01	7:04	7:16	7:26	7:38	7:49	7:56	8:00	8:03
36	-	6:39	6:49	-	6:57	7:05	7:08	7:20	7:32	7:44	7:57	8:04	8:08	8:11
32/	6:43	-	-	6:54	-	7:08	7:11	7:23	7:35	7:47	8:00	●8:07	-	-
34	-	6:48	-	6:58	-	7:12	7:15	7:27	7:39	7:51	8:04	8:11	8:15	8:18
32	6:51	-	-	7:02	-	7:16	7:19	7:31	7:43	7:55	8:08	8:15	8:19	8:22
36/	-	6:54	7:04	-	7:12	7:20	7:23	7:35	7:47	▼7:59	-	-	-	-
34	-	7:00	-	7:10	-	7:24	7:27	7:39	7:51	8:03	8:16	8:23	8:27	8:30

34	-	7:00	-	7:10	-	7:24	7:27	7:39	7:51	8:03	8:16	8:23	8:27	8:30
32	7:02	-	-	7:13	-	7:27	7:30	7:42	7:54	8:06	8:19	8:26	8:30	8:33
34/	-	7:07	-	7:17	-	7:31	7:34	7:46	7:58	▼8:10	-	-	-	-
36	-	7:08	7:18	-	7:26	7:34	7:37	7:49	8:01	8:13	8:26	8:33	8:37	8:40
32	7:12	-	-	7:23	-	7:37	7:40	7:52	8:04	8:16	8:29	8:36	8:40	8:43
34	-	7:16	-	7:26	-	7:40	7:43	7:55	8:07	8:19	8:32	8:39	8:43	8:46
32	7:19	-	-	7:30	-	7:44	7:47	7:59	8:11	8:23	8:36	8:43	8:47	8:50
36/	-	7:21	7:31	-	7:39	7:47	7:50	8:02	8:14	▼8:26	-	-	-	-
34	-	7:26	-	7:36	-	7:50	7:53	8:05	8:17	8:29	8:42	8:49	8:53	8:56
32/	7:28	-	-	7:39	-	7:53	7:56	8:08	8:20	▼8:32	-	-	-	-
34	-	7:32	-	7:42	-	7:56	7:59	8:11	8:23	8:35	8:48	8:55	8:59	9:02
36/	-	7:33	7:43	-	7:51	7:59	8:02	8:14	8:26	▼8:38	-	-	-	-
32	7:37	-	-	7:48	-	8:02	8:05	8:17	8:29	8:41	8:54	9:01	9:05	9:08
34	-	7:41	-	7:51	-	8:05	8:08	8:20	8:32	8:44	8:57	9:04	9:08	9:11
32/	7:43	-	-	7:54	-	8:08	8:11	8:23	8:35	▼8:47	-	-	-	-
36	-	7:45	7:55	-	8:03	8:11	8:14	8:26	8:38	8:50	9:03	9:10	9:14	9:17
32	7:49	-	-	8:00	-	8:14	8:17	8:29	8:41	8:53	9:06	9:13	9:17	9:20
34/	-	7:53	-	8:03	-	8:17	8:20	8:32	8:44	▼8:56	-	-	-	-
32	7:55	-	-	8:06	-	8:20	8:23	8:35	8:47	8:59	9:12	9:19	9:23	9:26
36/	-	7:57	8:07	-	8:15	8:23	8:26	8:38	8:50	▼9:02	-	-	-	-
34	-	8:03	-	8:13	-	8:27	8:30	8:42	8:54	9:06	9:19	9:26	9:30	9:33
32	8:05	-	-	8:16	-	8:30	8:33	8:45	8:57	9:09	9:22	9:29	9:33	9:36
36/	-	8:08	8:18	-	8:26	8:34	8:37	8:49	9:01	▼9:13	-	-	-	-
34	-	8:13	-	8:23	-	8:37	8:40	8:52	9:04	9:16	9:29	9:36	9:40	9:43
32/	8:17	-	-	8:28	-	8:41	8:44	8:56	9:07	▼9:19	-	-	-	-
36	-	8:25	8:32	-	8:38	8:45	8:48	9:00	9:11	9:23	9:37	9:45	9:49	9:53
34/	-	8:29	-	8:37	-	8:50	8:53	9:05	9:16	▼9:28	-	-	-	-
32	8:32	-	-	8:43	-	8:56	8:59	9:11	9:22	9:34	9:48	9:56	10:00	10:04
36	-	8:42	8:49	-	8:55	9:02	9:05	9:17	9:28	9:40	9:54	10:02	10:06	10:10
34	-	8:47	-	8:55	-	9:08	9:11	9:23	9:34	9:46	10:00	10:08	10:12	10:16
32	8:49	-	-	9:00	-	9:13	9:16	9:28	9:39	9:51	10:05	10:13	10:17	10:21
36	-	9:03	9:10	-	9:16	9:23	9:26	9:38	9:49	10:01	10:15	10:23	10:27	10:31
34	-	9:10	-	9:18	-	9:31	9:34	9:46	9:57	10:09	10:23	10:31	10:35	10:39
32	9:15	-	-	9:26	-	9:39	9:42	9:54	10:05	10:17	10:31	10:39	10:43	10:47
36	-	9:27	9:34	-	9:40	9:47	9:50	10:02	10:13	10:25	10:39	10:47	10:51	10:55
34	-	9:34	-	9:42	-	9:55	9:58	10:10	10:21	10:33	10:47	10:55	10:59	11:03
32	9:40	-	-	9:51	-	10:04	10:07	10:19	10:30	10:42	10:56	11:04	11:08	11:12
36	-	9:53	10:00	-	10:06	10:13	10:16	10:28	10:39	10:51	11:05	11:13	11:17	11:21
34	-	10:01	-	10:09	-	10:22	10:25	10:37	10:48	11:00	11:14	11:22	11:26	11:30
32	10:07	-	-	10:18	-	10:31	10:34	10:46	10:57	11:09	11:23	11:31	11:35	11:39
36	-	10:19	10:26	-	10:32	10:39	10:42	10:54	11:05	11:17	11:31	11:39	11:43	11:47
34	-	10:27	-	10:35	-	10:48	10:51	11:03	11:14	11:26	11:40	11:48	11:52	11:56
32	10:33	-	-	10:44	-	10:57	11:00	11:12	11:23	11:35	11:49	11:57	12:01	12:05
36	-	10:46	10:53	-	10:59	11:06	11:09	11:21	11:32	11:44	11:58	12:06	12:10	12:14
34	-	10:54	-	11:02	-	11:15	11:18	11:30	11:41	11:53	12:07	12:15	12:19	12:23
32	10:59	-	-	11:10	-	11:23	11:26	11:38	11:49	12:01	12:15	12:23	12:27	12:31
36	-	11:12	11:19	-	11:25	11:32	11:35	11:47	11:58	12:10	12:24	12:32	12:36	12:40
34	-	11:20	-	11:28	-	11:41	11:44	11:56	12:07	12:19	12:33	12:41	12:45	12:49
32	11:26	-	-	11:37	-	11:50	11:53	12:05	12:16	12:28	12:42	12:50	12:54	12:58
36	-	11:39	11:46	-	11:52	11:59	12:02	12:14	12:25	12:37	12:51	12:59	1:03	1:07
34	-	11:46	-	11:54	-	12:07	12:10	12:22	12:33	12:45	12:59	1:07	1:11	1:15
32	11:52	-	-	12:03	-	12:16	12:19	12:31	12:42	12:54	1:08	1:16	1:20	1:24

▼ —*Passengers may remain on bus as far as Wisconsin Ave. & P St.*
Los pasajeros pueden permanecer en el autobús hasta llegar a las calles Wisconsin Ave. y P St.

● —*Trip terminates at Fort Dr. & Albemarle St. NW (Tenleytown-AU Station) at time shown.*
La ruta termina en las calles Fort Dr. y Albemarle St. NW (estación Tenleytown-AU) de la hora indicada..

○ —*Trip operates Friday only.*
Los autobuses funcionan solamente el viernes.

Cómo Usar este Horario

- Use este mapa para localizar las paradas más cercanas a donde se subirá y bajará del autobús.
- Seleccione el horario (Entre semana, sábado, domingo) de cuando viajará. A lo largo de la parte superior del horario, localice la parada o el punto más cercano a la parada en la que se subirá al autobús. Siga esa columna hacia abajo hasta la hora en la que desee salir.
- Utilice el mismo método para localizar las horas en que el autobús está programado para llegar a la parada en donde desea bajarse del autobús.
- Si la parada del autobús no está listada use la hora que se muestra en la parada anterior como la hora de espera en la parada.
- El final de la ruta o la última parada del autobús aparece en letras MAYÚSCULAS en el horario.

Weekday Westbound —

Entre semana con dirección al oeste

Route Number	Southern Ave Ⓜ	Naylor Road Ⓜ	31st & Gainesville Sts. SE (Hillcrest)	Naylor & Good Hope Rds. SE	Pennsylvania & Branch Aves. SE	Pennsylvania & Potomac Aves. SE (Potomac Ave) Ⓜ	Pennsylvania Ave. & 8th St. SE (Eastern Market) Ⓜ	Pennsylvania Ave. & 7th St. NW (Archives-Navy Mem'l-Penn Quarter) Ⓜ	I & 17th Sts. NW (Farragut N&W) Ⓜ	M & 31st Sts. NW (GEORGETOWN)	Wisconsin & Cathedral Aves. NW (Massachusetts Ave.)	Wisconsin Ave. & Albemarle St. NW (TENLEYTOWN-AU) Ⓜ	Wisconsin Ave & Jenifer St. NW	FRIENDSHIP HEIGHTS Ⓜ
PM Service — Servicio vespertino														
35	-	12:09	-	-	12:18	12:25	12:28	12:40	12:51	1:03	1:17	1:25	1:29	1:33
34	-	12:13	-	12:21	-	12:34	12:37	12:49	1:00	1:12	1:26	1:34	1:38	1:42
32	12:19	-	-	12:30	-	12:43	12:46	12:58	1:09	1:21	1:35	1:43	1:47	1:51
35	-	12:35	-	-	12:44	12:51	12:54	1:06	1:17	1:29	1:43	1:51	1:55	1:59
34	-	12:39	-	12:47	-	1:00	1:03	1:15	1:26	1:38	1:52	2:00	2:04	2:08
32	12:45	-	-	12:56	-	1:09	1:12	1:24	1:35	1:47	2:01	2:09	2:13	2:17
35	-	1:02	-	-	1:11	1:18	1:21	1:33	1:44	1:56	2:10	2:18	2:22	2:26
34	-	1:06	-	1:14	-	1:27	1:30	1:42	1:53	2:05	2:19	2:27	2:31	2:35
32	1:11	-	-	1:22	-	1:35	1:38	1:50	2:01	2:13	2:27	2:35	2:39	2:43
35	-	1:28	-	-	1:37	1:44	1:47	1:59	2:10	2:22	2:36	2:44	2:48	2:52
34	-	1:32	-	1:40	-	1:53	1:56	2:08	2:19	2:31	2:45	2:53	2:57	3:01
32	1:38	-	-	1:49	-	2:02	2:05	2:17	2:28	2:40	2:54	3:02	3:06	3:10
35	-	1:55	-	-	2:04	2:11	2:14	2:26	2:37	2:49	3:03	3:11	3:15	3:19
34	-	1:58	-	2:06	-	2:19	2:22	2:34	2:45	2:57	3:11	3:19	3:23	3:27
30	-	-	-	-	-	2:26	2:29	2:41	2:52	3:04	3:18	3:26	3:30	3:34
32	2:07	-	-	2:18	-	2:31	2:34	2:46	2:57	3:09	3:23	3:31	3:35	3:39
35	-	2:22	-	-	2:31	2:38	2:41	2:53	3:04	3:16	3:30	3:38	3:42	3:46
34	-	2:25	-	2:33	-	2:46	2:49	3:01	3:12	3:24	3:38	3:46	3:50	3:54
32	2:31	-	-	2:42	-	2:55	2:58	3:10	3:21	3:33	3:47	3:55	3:59	4:03
35	-	2:48	-	-	2:57	3:04	3:07	3:19	3:30	3:42	3:56	4:04	4:08	4:12
34	-	2:52	-	3:00	-	3:11	3:14	3:28	3:40	3:51	4:06	4:14	4:18	4:22
32	2:58	-	-	3:09	-	3:20	3:23	3:37	3:49	4:00	4:15	4:23	4:27	4:31
35	-	3:12	-	-	3:21	3:29	3:32	3:46	3:58	4:09	4:24	4:32	4:36	4:40
34	-	3:19	-	3:27	-	3:38	3:41	3:55	4:07	4:18	4:33	4:41	4:45	4:49
32	3:25	-	-	3:36	-	3:47	3:50	4:04	4:16	4:27	4:42	4:50	4:54	4:58
35	-	3:38	-	-	3:47	3:55	3:58	4:12	4:24	4:35	4:50	4:58	5:02	5:06
34	-	3:44	-	3:52	-	4:03	4:06	4:20	4:32	4:43	4:58	5:06	5:10	5:14
32	3:49	-	-	4:00	-	4:11	4:14	4:28	4:40	4:51	5:06	5:14	5:18	5:22
35	-	4:00	-	-	4:10	4:18	4:21	4:35	4:47	5:00	5:16	5:24	5:28	5:32

34	-	4:06	-	4:14	-	4:25	4:28	4:42	4:54	5:07	5:23	5:31	5:35	5:39
32	4:10	-	-	4:21	-	4:32	4:35	4:49	5:01	5:14	5:30	5:38	5:42	5:46
35	-	4:20	-	-	4:30	4:38	4:41	4:55	5:07	5:20	5:36	5:44	5:48	5:52
34	-	4:24	-	4:32	-	4:43	4:46	5:00	5:12	5:25	5:41	5:49	5:53	5:57
32	4:27	-	-	4:38	-	4:49	4:52	5:06	5:18	5:31	5:47	5:55	5:59	6:03
35	-	4:36	-	-	4:46	4:54	4:57	5:11	5:23	5:36	5:52	6:00	6:04	6:08
34	-	4:41	-	4:49	-	5:00	5:03	5:17	5:29	5:42	5:58	6:06	6:10	6:14
32	4:43	-	-	4:54	-	5:05	5:08	5:22	5:34	5:47	6:03	6:11	6:15	6:19
35	-	4:53	-	-	5:03	5:11	5:14	5:28	5:40	5:53	6:09	6:17	6:21	6:25
34	-	4:57	-	5:05	-	5:16	5:19	5:33	5:45	5:58	6:14	6:22	6:26	6:30
32	5:00	-	-	5:11	-	5:22	5:25	5:39	5:51	6:04	6:20	6:28	6:32	6:36
35	-	5:12	-	-	5:22	5:30	5:33	5:47	5:59	6:12	6:28	6:36	6:40	6:44
34	-	5:14	-	5:22	-	5:33	5:36	5:50	6:02	6:15	6:31	6:39	6:43	6:47
32	5:17	-	-	5:28	-	5:39	5:42	5:56	6:08	6:21	6:37	6:45	6:49	6:53
35	-	5:33	-	-	5:43	5:50	5:53	6:04	6:15	6:26	6:39	6:47	6:51	6:54
34	-	5:37	-	5:45	-	5:56	5:59	6:10	6:21	6:32	6:45	6:53	6:57	7:00
32	5:40	-	-	5:51	-	6:02	6:05	6:16	6:27	6:38	6:51	6:59	7:03	7:06
35	-	5:51	-	-	6:01	6:08	6:11	6:22	6:33	6:44	6:57	7:05	7:09	7:12
34	-	5:56	-	6:04	-	6:15	6:18	6:29	6:40	6:51	7:04	7:12	7:16	7:19
32	6:00	-	-	6:11	-	6:22	6:25	6:36	6:47	6:58	7:11	7:19	7:23	7:26
35	-	6:13	-	-	6:23	6:30	6:33	6:44	6:55	7:06	7:19	7:27	7:31	7:34
34	-	6:19	-	6:27	-	6:38	6:41	6:52	7:03	7:14	7:27	7:35	7:39	7:42
32	6:26	-	-	6:37	-	6:48	6:51	7:02	7:13	7:24	7:37	7:45	7:49	7:52
35	-	6:41	-	-	6:51	6:58	7:01	7:12	7:23	7:34	7:47	7:55	7:59	8:02
34	-	6:49	-	6:57	-	7:08	7:11	7:22	7:33	7:44	7:57	8:05	8:09	8:12
32	6:56	-	-	7:07	-	7:18	7:21	7:32	7:43	7:54	8:07	8:15	8:19	8:22
35	-	7:18	-	-	7:28	7:34	7:37	7:45	7:54	8:03	8:15	8:20	8:23	8:26
34	-	7:26	-	7:33	-	7:42	7:45	7:53	8:02	8:11	8:23	8:28	8:31	8:34
32	7:33	-	-	7:43	-	7:52	7:55	8:03	8:12	8:21	8:33	8:38	8:41	8:44
35	-	7:46	-	-	7:56	8:02	8:05	8:13	8:22	8:31	8:43	8:48	8:51	8:54
34	-	7:56	-	8:03	-	8:12	8:15	8:23	8:32	8:41	8:53	8:58	9:01	9:04
32	8:04	-	-	8:14	-	8:23	8:26	8:34	8:43	8:52	9:04	9:09	9:12	9:15
35	-	8:19	-	-	8:29	8:35	8:38	8:46	8:55	9:04	9:16	9:21	9:24	9:27
34	-	8:31	-	8:38	-	8:47	8:50	8:58	9:07	9:16	9:28	9:33	9:36	9:39
32	8:40	-	-	8:50	-	8:59	9:02	9:10	9:19	9:28	9:40	9:45	9:48	9:51
35	-	8:55	-	-	9:05	9:11	9:14	9:22	9:31	9:40	9:52	9:57	10:00	10:03
34	-	9:07	-	9:14	-	9:23	9:26	9:34	9:43	9:52	10:04	10:09	10:12	10:15
32	9:16	-	-	9:26	-	9:35	9:38	9:46	9:55	10:04	10:16	10:21	10:24	10:27
35	-	9:31	-	-	9:41	9:47	9:50	9:58	10:07	10:16	10:28	10:33	10:36	10:39
34	-	9:43	-	9:50	-	9:59	10:02	10:10	10:19	10:28	10:40	10:45	10:48	10:51
32	9:56	-	-	10:05	-	10:14	10:17	10:25	10:33	10:41	10:51	10:56	10:59	11:02
35	-	10:17	-	-	10:26	10:32	10:35	10:43	10:51	10:59	11:09	11:14	11:17	11:20
34	-	10:37	-	10:44	-	10:53	10:56	11:04	11:12	11:20	11:30	11:35	11:38	11:41
32	10:54	-	-	11:03	-	11:12	11:15	11:23	11:31	11:39	11:49	11:54	11:57	12:00
35	-	11:17	-	-	11:26	11:32	11:35	11:43	11:51	11:59	12:09	12:14	12:17	12:20
34	-	11:36	-	11:43	-	11:52	11:55	12:03	12:11	12:19	12:29	12:34	12:37	12:40
32	11:54	-	-	12:02	-	12:10	12:13	12:19	12:25	12:30	12:38	12:42	12:45	12:47
After Midnight Service — Servicio después de la medianoche													
35	-	12:18	-	-	12:27	12:32	12:35	12:41	12:47	12:52	1:00	1:04	1:07	1:09
32	12:41	-	-	12:49	-	12:57	1:00	1:06	1:12	1:17	1:25	1:29	1:32	1:34
35	-	1:19	-	-	1:28	1:33	1:36	1:42	1:48	1:53	2:01	2:05	2:08	2:10
32	1:53	-	-	2:00	-	2:07	2:10	2:16	2:21	2:26	2:32	2:34	2:36	2:37
35	-	2:18	-	-	2:26	2:31	2:34	2:40	2:45	2:50	2:56	2:58	3:00	3:01
❍ **30**	-	-	-	-	-	3:07	3:10	3:16	3:21	3:26	3:32	3:34	3:36	3:37

▼ —*Passengers may remain on bus as far as Wisconsin Ave. & P St.*
Los pasajeros pueden permanecer en el autobús hasta llegar a las calles Wisconsin Ave. y P St.

● —*Trip terminates at Fort Dr. & Albemarle St. NW (Tenleytown-AU Station) at time shown.*
La ruta termina en las calles Fort Dr. y Albemarle St. NW (estación Tenleytown-AU) de la hora indicada.

❍ —*Trip operates Friday only.*
Los autobuses funcionan solamente el viernes.

How to use this timetable

- Use the map to find the stops closest to where you will get on and off the bus.
- Select the schedule (Weekday, Saturday, Sunday) for when you will travel. Along the top of the schedule, find the stop at or nearest the point where you will get on the bus. Follow that column down to the time you want to leave.
- Use the same method to find the times the bus is scheduled to arrive at the stop where you will get off the bus.
- If the bus stop is not listed, use the time shown for the bus stop before it as the time to wait at the stop.
- The end-of-the-line or last stop is listed in ALL CAPS on the schedule.

Cómo Usar este Horario

- Use este mapa para localizar las paradas más cercanas a donde se subirá y bajará del autobús.
- Seleccione el horario (Entre semana, sábado, domingo) de cuando viajará. A lo largo de la parte superior del horario, localice la parada o el punto más cercano a la parada en la que se subirá al autobús. Siga esa columna hacia abajo hasta la hora en la que desee salir.
- Utilice el mismo método para localizar las horas en que el autobús está programado para llegar a la parada en donde desea bajarse del autobús.
- Si la parada del autobús no está listada use la hora que se muestra en la parada anterior como la hora de espera en la parada.
- El final de la ruta o la última parada del autobús aparece en letras MAYÚSCULAS en el horario.

English-Español

Effective 12-30-18

31,33

Wisconsin Avenue Line

metrobus

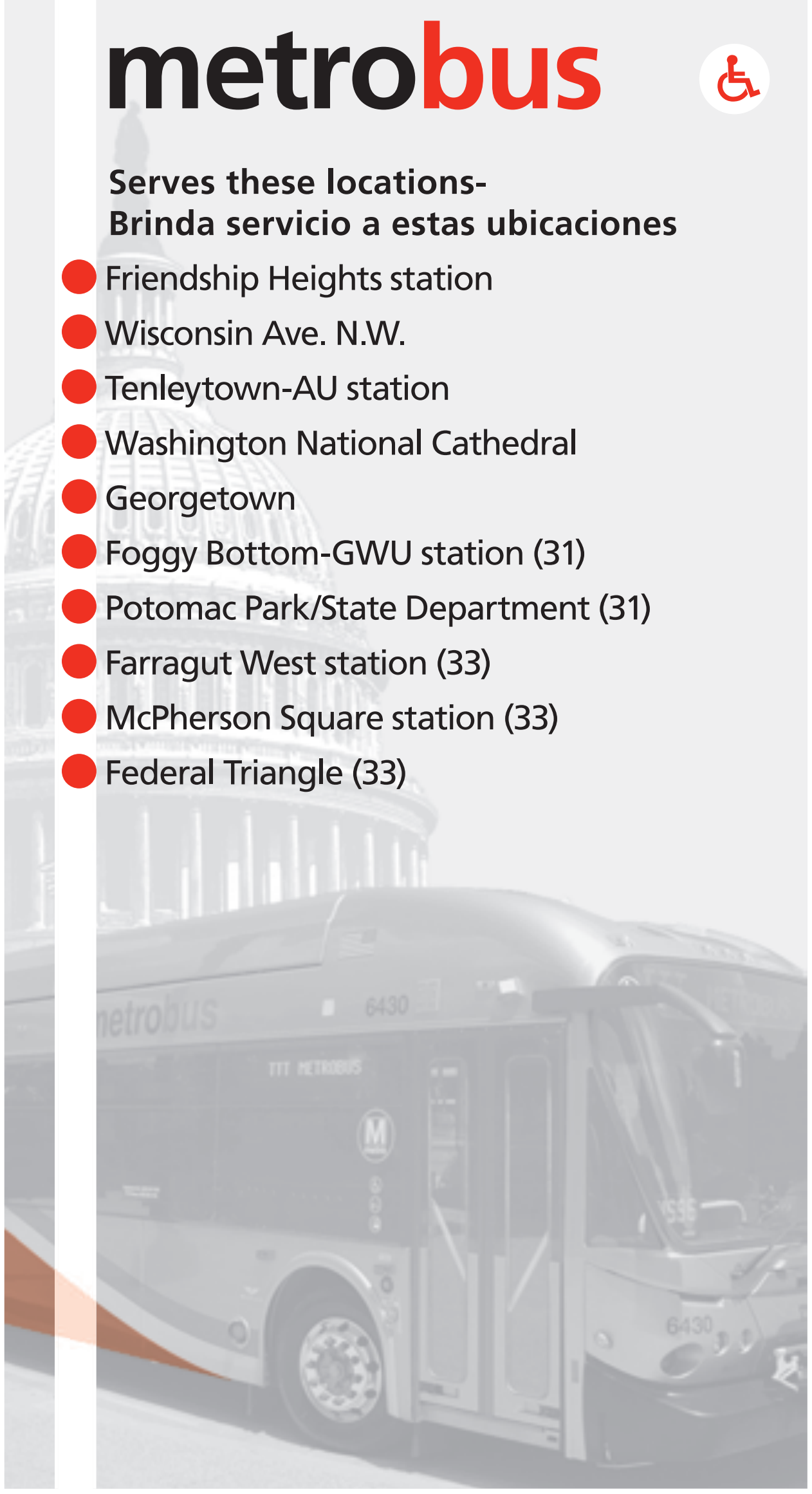

Serves these locations-
Brinda servicio a estas ubicaciones

- Friendship Heights station
- Wisconsin Ave. N.W.
- Tenleytown-AU station
- Washington National Cathedral
- Georgetown
- Foggy Bottom-GWU station (31)
- Potomac Park/State Department (31)
- Farragut West station (33)
- McPherson Square station (33)
- Federal Triangle (33)

www.wmata.com
Information Anytime 202-637-7000 TTY 202-962-2033

Washington
Metropolitan Area
Transit Authority

A District of Columbia,
Maryland and Virginia
Transit Partnership

31, 33
Wisconsin Avenue Line

For route and schedule information
Call 202-637-7000
www.wmata.com

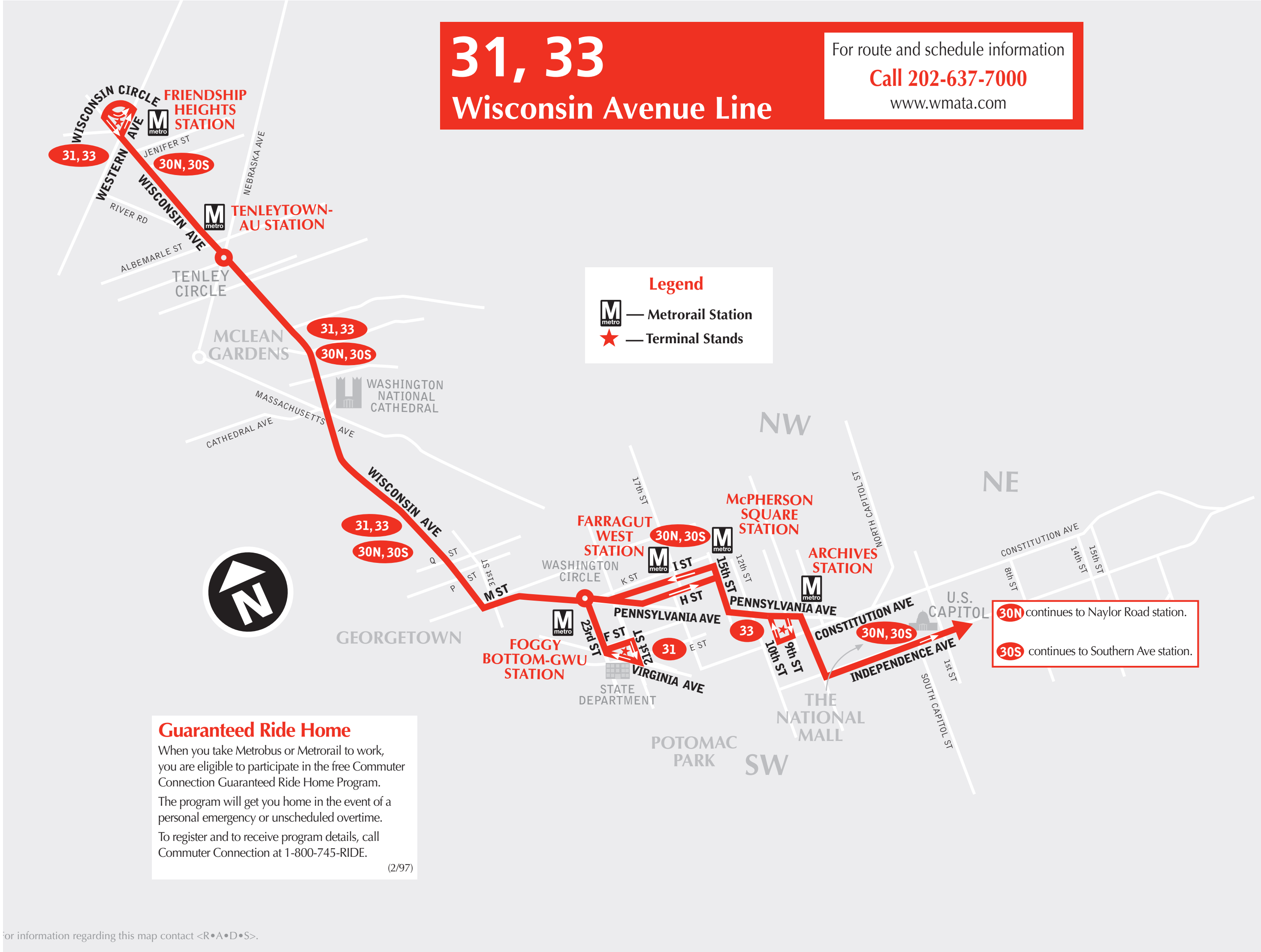

WISCONSIN CIRCLE
FRIENDSHIP HEIGHTS STATION
31, 33
WESTERN AVE
JENIFER ST
30N, 30S
NEBRASKA AVE
WISCONSIN AVE
RIVER RD
TENLEYTOWN-AU STATION
ALBEMARLE ST
TENLEY CIRCLE
31, 33
30N, 30S
MCLEAN GARDENS
WASHINGTON NATIONAL CATHEDRAL
MASSACHUSETTS AVE
CATHEDRAL AVE
WISCONSIN AVE
31, 33
30N, 30S
Q ST
P ST
31st ST
M ST
GEORGETOWN
NW
NE
SW
17th ST
FARRAGUT WEST STATION
30N, 30S
McPHERSON SQUARE STATION
WASHINGTON CIRCLE
K ST
I ST
H ST
15th ST
12th ST
NORTH CAPITOL ST
ARCHIVES STATION
PENNSYLVANIA AVE
PENNSYLVANIA AVE
33
CONSTITUTION AVE
30N, 30S
U.S. CAPITOL
CONSTITUTION AVE
8th ST
14th ST
15th ST
INDEPENDENCE AVE
1st ST
SOUTH CAPITOL ST
10th ST
9th ST
E ST
31
21st ST
F ST
23rd ST
VIRGINIA AVE
FOGGY BOTTOM-GWU STATION
STATE DEPARTMENT
POTOMAC PARK
THE NATIONAL MALL
N

30N continues to Naylor Road station.

30S continues to Southern Ave station.

Legend

M — Metrorail Station
★ — Terminal Stands

Guaranteed Ride Home

When you take Metrobus or Metrorail to work, you are eligible to participate in the free Commuter Connection Guaranteed Ride Home Program.

The program will get you home in the event of a personal emergency or unscheduled overtime.

To register and to receive program details, call Commuter Connection at 1-800-745-RIDE.

(2/97)

or information regarding this map contact <R•A•D•S>.

31,33
Wisconsin Avenue Line

Southbound To Potomac Park and Federal Triangle

Monday thru Friday — Lunes a viernes

Route Number	Friendship Heights	Wisconsin Ave. & Albemarle St. NW (Tenleytown-AU)	Wisconsin & Cathedral Aves. NW (Massachusetts Ave.)	M St. & Wisconsin Ave. NW (Georgetown)	H St. & Madison Pl. NW	10th St. & Pennsylvania Ave. NW (FEDERAL TRIANGLE)	Virginia Ave. & E St. NW (Potomac Park)	Pennsylvania Ave & 7th St. NW (Archives)
AM Service — Servicio matutino								
30N	4:21	4:27	4:33	4:41	4:49	-	-	*4:56
30S	4:49	4:55	5:01	5:09	5:17	-	-	*5:24
33	5:05	5:11	5:17	5:25	5:33	5:40	-	-
30N	5:21	5:27	5:33	5:41	5:49	-	-	*5:56
33	5:34	5:40	5:46	5:54	6:02	6:09	-	-
30S	5:48	5:54	6:00	6:08	6:16	-	-	*6:23
31	5:59	6:05	6:11	6:19	-	-	6:29	-
30N	6:09	6:16	6:22	6:31	6:40	-	-	*6:48
33	6:17	6:24	6:30	6:39	6:48	6:55	-	-
31	6:25	6:32	6:38	6:47	-	-	6:57	-
33	6:33	6:40	6:46	6:55	7:04	7:11	-	-
30S	6:41	6:48	6:54	7:03	7:12	-	-	*7:20
31	6:48	6:55	7:01	7:10	-	-	7:20	-
33	6:54	7:01	7:07	7:16	7:25	7:32	-	-
30N	7:12	7:19	7:27	7:37	7:48	-	-	*7:56
31	7:00	7:07	7:13	7:22	-	-	7:32	-
33	7:06	7:13	7:19	7:28	7:37	7:44	-	-
31	7:18	7:25	7:31	7:40	-	-	7:50	-
33	7:24	7:31	7:37	7:46	7:55	8:02	-	-
30S	7:41	7:48	7:56	8:06	8:17	-	-	*8:25
31	7:30	7:37	7:45	7:55	-	-	8:05	-
33	7:36	7:43	7:51	8:01	8:12	8:20	-	-
31	7:46	7:53	8:01	8:11	-	-	8:21	-
33	7:51	7:58	8:06	8:16	8:27	8:35	-	-
30N	7:55	8:04	8:14	8:27	8:40	-	-	*8:49
31	8:00	8:07	8:15	8:25	-	-	8:35	-
33	8:05	8:12	8:20	8:30	8:41	8:49	-	-
31	8:10	8:17	8:25	8:35	-	-	8:45	-
33	8:15	8:22	8:35	8:45	8:51	8:59	-	-
31	8:20	8:27	8:35	8:45	-	-	8:55	-
30S	8:25	8:34	8:44	8:57	9:10	-	-	*9:19
33	8:31	8:40	8:50	9:03	9:16	9:26	-	-
31	8:37	8:46	8:56	9:09	-	-	9:22	-
33	8:43	8:52	9:02	9:15	9:28	9:38	-	-
31	8:52	9:01	9:11	9:24	-	-	9:37	-
30N	8:57	9:05	9:14	9:27	9:41	-	-	*9:51
33	9:03	9:12	9:23	9:35	9:48	9:58	-	-
31	9:09	9:18	9:28	9:41	-	-	9:54	-
33	9:15	9:24	9:34	9:47	10:00	10:10	-	-
31	9:23	9:31	9:40	9:53	-	-	10:08	-
30S	9:31	9:39	9:48	10:01	10:15	-	-	*10:25
33	9:41	9:49	9:58	10:11	10:25	10:34	-	-
31	9:51	9:59	10:08	10:21	-	-	10:36	-
30N	10:02	10:10	10:19	10:32	10:46	-	-	*10:56
33	10:12	10:20	10:29	10:42	10:56	11:05	-	-
31	10:23	10:31	10:40	10:53	-	-	11:08	-
30S	10:33	10:41	10:50	11:03	11:17	-	-	*11:27
33	10:44	10:52	11:01	11:14	11:28	11:37	-	-
31	10:55	11:03	11:12	11:25	-	-	11:40	-
30N	11:05	11:15	11:23	11:36	11:50	-	-	*11:59
33	11:14	11:22	11:31	11:44	11:58	12:07	-	-
31	11:23	11:31	11:40	11:53	-	-	12:08	-
30S	11:32	11:42	11:50	12:03	12:17	-	-	*12:26
33	11:43	11:53	12:01	12:14	12:28	12:37	-	-
31	11:54	12:04	12:12	12:25	-	-	12:38	-
PM Service — Servicio vespertino								
30N	12:05	12:15	12:23	12:36	12:50	-	-	*12:59
33	12:14	12:24	12:32	12:45	12:59	1:08	-	-
31	12:23	12:33	12:41	12:54	-	-	1:07	-
30S	12:32	12:42	12:50	1:03	1:17	-	-	*1:26
33	12:44	12:54	1:02	1:15	1:29	1:38	-	-
31	12:56	1:06	1:14	1:27	-	-	1:40	-
30N	1:07	1:17	1:25	1:38	1:52	-	-	*2:01
33	1:15	1:25	1:33	1:46	2:00	2:09	-	-

* *Routes 30N and 30S continue to Naylor Rd. & Southern Ave. stations.*
Please consult 30N, 30S timetable for more details.

31,33

Wisconsin Avenue Line

Southbound To Potomac Park and Federal Triangle

Monday thru Friday —

Lunes a viernes

Route Number	Friendship Heights	Wisconsin Ave. & Albemarle St. NW (Tenleytown-AU)	Wisconsin & Cathedral Aves. NW (Massachusetts Ave.)	M St. & Wisconsin Ave. NW (Georgetown)	H St. & Madison Pl. NW	10th St. & Pennsylvania Ave. NW (FEDERAL TRIANGLE)	Virginia Ave. & E St. NW (Potomac Park)	Pennsylvania Ave & 7th St. NW (Archives)
PM Service — Servicio vespertino								
31	1:24	1:34	1:42	1:55	-	-	2:08	-
30S	1:32	1:42	1:50	2:03	2:17	-	-	*2:28
33	1:40	1:50	1:58	2:11	2:25	2:34	-	-
31	1:49	1:59	2:07	2:20	-	-	2:33	-
30N	1:57	2:07	2:15	2:28	2:42	-	-	*2:53
33	2:07	2:17	2:25	2:38	2:52	3:04	-	-
31	2:17	2:27	2:35	2:48	-	-	3:00	-
30S	2:26	2:36	2:44	2:57	3:11	-	-	*3:22
33	2:36	2:46	2:54	3:07	3:21	3:33	-	-
31	2:46	2:56	3:04	3:17	-	-	3:29	-
30N	2:56	3:06	3:14	3:27	3:41	-	-	*3:52
33	3:02	3:12	3:20	3:33	3:47	3:59	-	-
31	3:08	3:18	3:26	3:39	-	-	3:51	-
30S	3:14	3:24	3:33	3:49	4:04	-	-	*4:17
33	3:26	3:36	3:45	4:01	4:16	4:28	-	-
31	3:36	3:46	3:55	4:11	-	-	4:25	-
30N	3:50	4:00	4:09	4:25	4:40	-	-	*4:53
33	4:00	4:10	4:19	4:35	4:50	5:02	-	-
31	4:10	4:20	4:29	4:45	-	-	4:59	-
30S	4:19	4:28	4:38	4:54	5:10	-	-	*5:23
33	4:29	4:39	4:48	5:04	5:19	5:31	-	-
31	4:39	4:49	4:58	5:14	-	-	5:28	-
30N	4:49	4:58	5:08	5:24	5:40	-	-	*5:53
33	4:57	5:06	5:16	5:32	5:48	6:00	-	-
31	5:05	5:14	5:24	5:40	-	-	5:56	-
33	5:12	5:21	5:31	5:47	6:03	6:15	-	-
30S	5:18	5:26	5:37	5:52	6:10	-	-	*6:25
31	5:28	5:36	5:47	6:02	-	--	6:20	-
33	5:38	5:46	5:57	6:12	6:30	6:45	-	-
30N	5:48	5:56	6:07	6:22	6:40	-	-	*6:55
31	5:55	6:03	6:14	6:29	-	-	6:47	-
33	6:02	6:10	6:21	6:36	6:54	7:09	-	-
30S	6:10	6:18	6:29	6:44	7:02	-	-	*7:17
31	6:23	6:31	6:42	6:57	-	-	7:15	-
33	6:36	6:44	6:55	7:10	7:28	7:43	-	-
30N	6:49	6:57	7:07	7:21	7:36	-	-	*7:47
31	7:02	7:10	7:20	7:34	-	-	7:49	-
33	7:15	7:23	7:33	7:47	8:02	8:12	-	-
30S	7:27	7:35	7:43	7:55	8:07	-	-	*8:16
31	7:37	7:45	7:53	8:05	-	-	8:18	-
33	7:47	7:55	8:03	8:15	8:27	8:37	-	-
30N	7:57	8:05	8:13	8:25	8:37	-	-	*8:46
31	8:07	8:15	8:23	8:35	-	-	8:48	-
33	8:17	8:25	8:33	8:45	8:57	9:07	-	-
30S	8:27	8:35	8:43	8:55	9:07	-	-	*9:16
31	8:37	8:45	8:53	9:05	-	-	9:18	-
33	8:47	8:55	9:03	9:15	9:27	9:37	-	-
30N	8:57	9:05	9:13	9:25	9:37	-	-	*9:46
31	9:17	9:25	9:33	9:45	-	-	9:58	-
30S	9:37	9:44	9:52	10:03	10:13	-	-	*10:22
31	9:52	9:59	10:07	10:18	-	-	10:30	-
30N	10:07	10:14	10:22	10:33	10:43	-	-	*10:52
31	10:22	10:29	10:37	10:48	-	-	11:00	-
30S	10:37	10:44	10:52	11:03	11:13	-	-	*11:22
31	10:52	10:59	11:07	11:18	-	-	11:30	-
30N	11:07	11:14	11:22	11:33	11:43	-	-	*11:52
30S	11:29	11:36	11:44	11:55	12:05	-	-	*12:14
After Midnight Service — Servicio después de la medianoche								
30N	12:17	12:22	12:28	12:36	12:44	-	-	*12:51
30S	12:47	12:52	12:58	1:06	1:14	-	-	*1:21
30N	1:17	1:22	1:28	1:36	1:44	-	-	*1:51
30S	1:47	1:52	1:58	2:06	2:14	-	-	*2:21
30N	2:17	2:22	2:28	2:36	2:44	-	-	*2:51
30S	2:47	2:52	2:58	3:06	3:14	-	-	*3:21

* *Routes 30N and 30S continue to Naylor Rd. & Southern Ave. stations.*
Please consult 30N, 30S timetable for more details.

31,33
Wisconsin Avenue Line

Northbound To Friendship Heights station

Monday thru Friday — Lunes a viernes

Route Number	Pennsylvania Ave. & 7th St. NW (Archives)	Virginia Ave. & E St. NW (Potomac Park)	10th St. & Pennsylvania Ave. NW (Federal Triangle)	I & 17th Sts NW (Farragut Square)	M & 31st Sts. NW (Georgetown)	Wisconsin & Cathedral Aves. NW (Massachusetts Ave.)	Wisconsin Ave. & Albemarle St. NW (Tenleytown-AU)	FRIENDSHIP HEIGHTS
AM Service — Servicio matutino								
30S	4:33	-	-	4:42	4:51	4:59	5:06	5:12
30N	5:13	-	-	5:23	5:32	5:42	5:49	5:55
33	-	-	5:27	5:35	5:44	5:54	6:01	6:07
30S	5:37	-	-	5:47	5:56	6:06	6:13	6:19
33	-	-	5:53	6:03	6:12	6:23	6:30	6:36
30N	6:08	-	-	6:19	6:28	6:39	6:46	6:52
31	-	6:26	-	-	6:35	6:48	6:57	7:06
33	-	-	6:24	6:35	6:44	6:57	7:06	7:15
31	-	6:41	-	-	6:52	7:06	7:16	7:26
30S	6:42	-	-	6:53	7:02	7:15	7:24	7:33
33	-	-	6:50	7:02	7:13	7:27	7:37	7:47
31	-	7:14	-	-	7:25	7:39	7:49	7:59
30N	7:13	-	-	7:25	7:36	7:50	8:00	8:10
33	-	-	7:19	7:32	7:45	8:00	8:09	8:18
31	-	7:44	-	-	7:55	8:10	8:19	8:28
33	-	-	7:39	7:52	8:05	8:20	8:29	8:38
30S	7:49	-	-	8:02	8:15	8:30	8:39	8:48
31	-	8:14	-	-	8:25	8:40	8:49	8:58
33	-	-	8:10	8:23	8:36	8:51	9:00	9:09
30N	8:20	-	-	8:33	8:46	9:01	9:10	9:19
31	-	8:45	-	-	8:56	9:11	9:20	9:29
33	-	-	8:41	8:54	9:07	9:22	9:31	9:40
30S	8:51	-	-	9:04	9:17	9:32	9:41	9:50
31	-	9:15	-	-	9:26	9:42	9:51	10:00
33	-	-	9:13	9:25	9:36	9:52	10:01	10:10
30N	9:21	-	-	9:34	9:45	10:01	10:10	10:19
31	-	9:45	-	-	9:56	10:12	10:21	10:30
33	-	-	9:44	9:56	10:07	10:23	10:32	10:41
30S	9:54	-	-	10:07	10:18	10:34	10:43	10:52
31	-	10:16	-	-	10:27	10:43	10:52	11:01
33	-	-	10:13	10:25	10:36	10:52	11:01	11:10
30N	10:21	-	-	10:34	10:45	11:01	11:10	11:19
31	-	10:45	-	-	10:56	11:12	11:21	11:30
33	-	-	10:44	10:56	11:07	11:23	11:32	11:41
30S	10:54	-	-	11:07	11:18	11:34	11:43	11:52
31	-	11:16	-	-	11:27	11:43	11:52	12:01
33	-	-	11:13	11:25	11:36	11:52	12:01	12:10
30N	11:21	-	-	11:34	11:45	12:01	12:10	12:19
31	-	11:46	-	-	11:57	12:13	12:22	12:31
33	-	-	11:46	11:58	12:09	12:25	12:34	12:43
30S	11:56	-	-	12:09	12:20	12:36	12:45	12:54
PM Service — Servicio vespertino								
31	-	12:18	-	-	12:29	12:45	12:54	1:03
33	-	-	12:15	12:27	12:38	12:54	1:03	1:12
30N	12:23	-	-	12:36	12:47	1:03	1:12	1:21
31	-	12:48	-	-	12:59	1:15	1:24	1:33
33	-	-	12:48	1:00	1:11	1:27	1:36	1:45
30S	12:58	-	-	1:11	1:22	1:38	1:47	1:56
31	-	1:21	-	-	1:32	1:48	1:57	2:06
33	-	-	1:19	1:31	1:42	1:58	2:07	2:16
30N	1:27	-	-	1:40	1:51	2:07	2:16	2:25
31	-	1:51	-	-	2:02	2:18	2:27	2:36
33	-	-	1:49	2:01	2:12	2:28	2:37	2:46
30S	1:58	-	-	2:11	2:22	2:38	2:47	2:56
31	-	2:18	-	-	2:31	2:48	2:57	3:06
33	-	-	2:18	2:30	2:42	2:59	3:08	3:17
30N	2:28	-	-	2:41	2:53	3:10	3:19	3:28
31	-	2:48	-	-	3:01	3:18	3:27	3:36
33	-	-	2:45	2:57	3:09	3:26	3:35	3:44
31	-	3:04	-	-	3:17	3:34	3:43	3:52
30S	2:59	-	-	3:12	3:24	3:41	3:50	3:59
33	-	-	3:07	3:19	3:31	3:48	3:57	4:06
31	-	3:26	-	-	3:39	3:56	4:05	4:14
33	-	-	3:23	3:35	3:47	4:04	4:13	4:22

* *Routes 30N and 30S originate at Naylor Rd. & Southern Ave. stations.*
Please consult 30N, 30S timetable for more details.

31,33

Wisconsin Avenue Line

Northbound To Friendship Heights station

Monday thru Friday — Lunes a viernes

Route Number	Pennsylvania Ave. & 7th St. NW (Archives)	Virginia Ave. & E St. NW (Potomac Park)	10th St. & Pennsylvania Ave. NW (Federal Triangle)	I & 17th Sts NW (Farragut Square)	M & 31st Sts. NW (Georgetown)	Wisconsin & Cathedral Aves. NW (Massachusetts Ave.)	Wisconsin Ave. & Albemarle St. NW (Tenleytown-AU) M metro	FRIENDSHIP HEIGHTS M metro
PM Service — Servicio vespertino								
30N	3:30	-	-	3:43	3:55	4:12	4:21	4:30
31	-	3:50	-	-	4:03	4:20	4:29	4:38
33	-	-	3:45	4:00	4:12	4:28	4:37	4:45
31	-	4:07	-	-	4:20	4:36	4:45	4:53
30S	4:01	-	-	4:14	4:26	4:43	4:52	5:01
33	-	-	4:05	4:20	4:32	4:48	4:57	5:05
31	-	4:24	-	-	4:37	4:53	5:02	5:10
33	-	-	4:15	4:30	4:42	4:58	5:07	5:15
33	-	-	4:20	4:35	4:47	5:03	5:12	5:20
31	-	4:38	-	-	4:51	5:07	5:16	5:24
30N	4:30	-	-	4:43	4:55	5:11	5:20	5:28
33	-	-	4:33	4:48	5:00	5:16	5:25	5:33
31	-	4:52	-	-	5:05	5:21	5:30	5:38
33	-	-	4:43	4:58	5:10	5:26	5:35	5:43
33	-	-	4:49	5:04	5:16	5:32	5:41	5:49
31	-	5:08	-	-	5:21	5:37	5:46	5:54
30S	5:01	-	-	5:14	5:26	5:42	5:51	5:59
33	-	-	5:09	5:21	5:33	5:48	5:57	6:05
31	-	5:28	-	-	5:39	5:54	6:03	6:11
33	-	-	5:22	5:34	5:46	6:01	6:10	6:18
31	-	5:42	-	-	5:53	6:08	6:17	6:25
30N	5:34	-	-	5:47	5:59	6:15	6:24	6:32
33	-	-	5:41	5:53	6:05	6:20	6:29	6:37
31	-	5:59	-	-	6:10	6:25	6:34	6:42
33	-	-	5:51	6:03	6:15	6:30	6:39	6:47
30S	5:57	-	-	6:07	6:19	6:34	6:43	6:51
31	-	6:17	-	-	6:28	6:43	7:52	7:00
33	-	-	6:13	6:25	6:37	6:52	7:01	7:09
30N	6:24	-	-	6:34	6:46	7:01	7:10	7:18
33	-	-	6:33	6:45	6:57	7:12	7:21	7:29
31	-	6:57	-	-	7:08	7:23	7:32	7:40
30S	6:57	-	-	7:07	7:19	7:34	7:43	7:51
33	-	-	7:04	7:16	7:28	7:43	7:52	8:00
31	-	7:26	-	-	7:37	7:52	8:01	8:09
30N	7:24	-	-	7:34	7:46	8:01	8:10	8:18
33	-	-	7:38	7:47	7:56	8:08	8:15	8:23
31	-	7:55	-	-	8:04	8:16	8:23	8:31
30S	7:52	-	-	8:01	8:10	8:22	8:27	8:35
33	-	-	8:06	8:15	8:24	8:36	8:43	8:51
30N	8:19	-	-	8:28	8:37	8:49	8:56	9:04
31	-	8:38	-	-	8:47	8:59	9:06	9:14
30S	8:39	-	-	8:48	8:57	9:09	9:14	9:22
33	-	-	8:49	8:58	9:07	9:19	9:26	9:34
31	-	9:08	-	-	9:17	9:29	9:36	9:44
30N	9:09	-	-	9:18	9:27	9:39	9:46	9:54
33	-	-	9:19	9:28	9:37	9:49	9:56	10:04
31	-	9:38	-	-	9:47	9:59	10:06	10:14
30S	9:39	-	-	9:48	9:57	10:09	10:14	10:22
33	-	-	9:49	9:58	10:07	10:19	10:26	10:34
31	-	10:08	-	-	10:17	10:29	10:36	10:44
30N	10:09	-	-	10:18	10:27	10:39	10:46	10:54
30S	10:35	-	-	10:44	10:53	11:05	11:10	11:18
31	-	10:31	-	-	10:40	10:52	10:59	11:07
30N	10:57	-	-	11:05	11:12	11:21	11:26	11:31
31	-	11:21	-	-	11:28	11:37	11:42	11:47
30S	11:30	-	-	11:38	11:45	11:54	11:59	12:04
31	-	11:52	-	-	11:59	12:08	12:13	12:18
30N	11:57	-	-	12:05	12:12	12:21	12:26	12:31
After Midnight Service — Servicio después de la medianoche								
30S	12:26	-	-	12:33	12:40	12:46	12:51	12:55
30N	12:56	-	-	1:03	1:10	1:16	1:21	1:25
30S	1:26	-	-	1:33	1:40	1:46	1:51	1:55
30N	1:56	-	-	2:03	2:10	2:16	2:21	2:25
30S	2:26	-	-	2:33	2:40	2:46	2:51	2:55
30N	2:56	-	-	3:03	3:10	3:16	3:21	3:25

* *Routes 30N and 30S originate at Naylor Rd. & Southern Ave. stations.*
Please consult 30N, 30S timetable for more details.

English-Español Effective 3-29-15

37 MetroExtra

Wisconsin Avenue Limited Line

FASTER

Limited-Stop Service

♿

- Service available every 15 to 18 minutes weekdays 6:45 a.m. to 9:21 a.m. southbound and 4:00 p.m. to 7:06 p.m. northbound.
- Limited stops. For more frequent stops, please use Metrobus 30N, 30S, 31, 33.
- Same fare as a regular Metrobus.

Metro Extra Route 37 serves these stops along Wisconsin Avenue:

● Friendship Heights
● Fessenden Street
● Tenleytown-AU station
● Van Ness/Veazey Street
● Porter Street
● Woodley Road
● Massachusetts Ave & Garfield St
● Dupont Circle station
● M Street
● Farragut Square
● McPherson Square
● Federal Triangle
● Archives station

www.wmata.com
Information Anytime 202-637-7000 TTY 202-962-2033

English-Español Effective 9-2-14

39 MetroExtra

Pennsylvania Avenue Limited Line

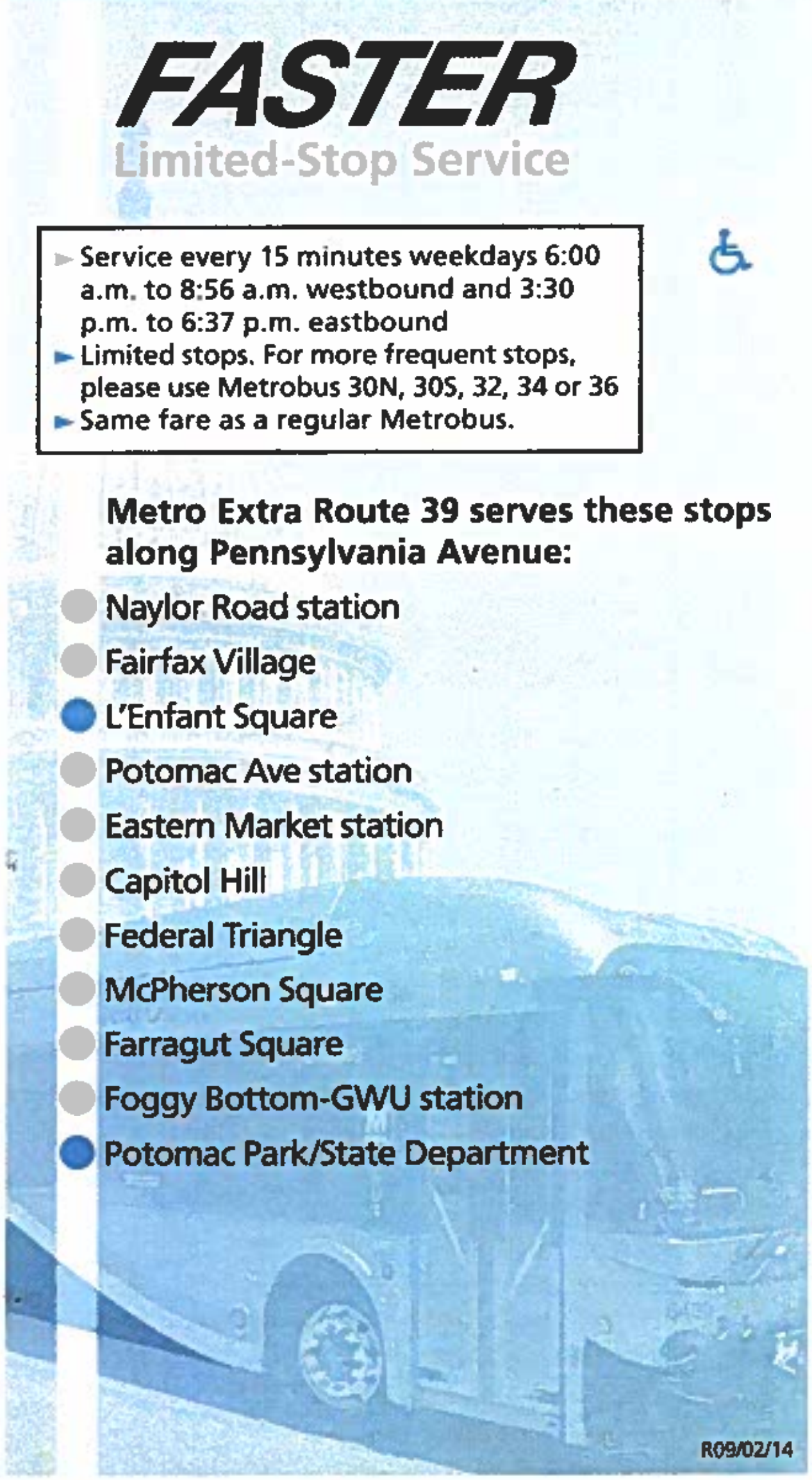

FASTER

Limited-Stop Service

♿

- Service every 15 minutes weekdays 6:00 a.m. to 8:56 a.m. westbound and 3:30 p.m. to 6:37 p.m. eastbound
- Limited stops. For more frequent stops, please use Metrobus 30N, 30S, 32, 34 or 36
- Same fare as a regular Metrobus.

Metro Extra Route 39 serves these stops along Pennsylvania Avenue:

● Naylor Road station
● Fairfax Village
● L'Enfant Square
● Potomac Ave station
● Eastern Market station
● Capitol Hill
● Federal Triangle
● McPherson Square
● Farragut Square
● Foggy Bottom-GWU station
● Potomac Park/State Department

R09/02/14

www.wmata.com
Information Anytime 202-637-7000 TTY 202-638-3780

Southbound To Archives Station

Monday thru Friday - Lunes a viernes

Route Number	Jenifer & 44th Sts. NW (Friendship Hts.) Ⓜ	Wisconsin Ave. & Albemarle St. NW (Tenleytown-AU) Ⓜ	Massachusetts Ave. & Garfield St. NW	Massachusetts Ave. & 20th St. NW (Dupont Circle) Ⓜ	H & 17th Sts. NW	Pennsylvania Ave. & 7th St. NW (ARCHIVES) Ⓜ
AM Service — Servicio matutino						
37	6:45	6:49	6:57	7:04	7:12	7:19
37	7:00	7:04	7:12	7:19	7:27	7:34
37	7:15	7:19	7:27	7:34	7:42	7:49
37	7:30	7:35	7:46	7:58	8:07	8:16
37	7:45	7:50	8:01	8:13	8:22	8:31
37	8:00	8:05	8:16	8:28	8:37	8:46
37	8:15	8:20	8:31	8:43	8:52	9:01
37	8:30	8:35	8:46	8:58	9:07	9:16
37	8:45	8:50	9:01	9:13	9:22	9:31
37	9:03	9:08	9:19	9:31	9:40	9:49
37	9:21	9:25	9:35	9:45	9:54	10:03

On four Federal holidays, Columbus Day, Veterans' Day, Martin L. King Day, and Presidents' Day, Metrobus will run on a Saturday supplemental schedule. On these holidays, this route will have no service.

El Día de la Raza, el Día de los Veteranos, el Día de Martin Luther King Jr. y el Día de los Presidentes, Metrobus no dará servicio en esta ruta.

Northbound To Friendship Heights

Monday thru Friday - Lunes a viernes

Route Number	10th St & Pennsylvania Ave. NW (Federal Triangle)	I & 17th Sts. NW (Farragut Square)	Massachusetts Ave. & 20th St. NW (Dupont Circle) Ⓜ	Massachusetts Ave. & Garfield St. NW	Wisconsin Ave. & Albemarle St. NW (Tenleytown-AU) Ⓜ	Wisconsin & Western Aves. NW (FRIENDSHIP HEIGHTS) Ⓜ
PM Service — Servicio vespertino						
37	4:00	4:14	4:23	4:29	4:37	4:44
37	4:18	4:32	4:41	4:47	4:55	5:02
37	4:36	4:51	5:01	5:09	5:18	5:26
37	4:54	5:09	5:19	5:27	5:36	5:44
37	5:12	5:30	5:42	5:52	6:02	6:09
37	5:30	5:48	6:00	6:10	6:20	6:27
37	5:48	6:06	6:18	6:28	6:38	6:45
37	6:06	6:24	6:36	6:46	6:56	7:03
37	6:24	6:37	6:46	6:54	7:03	7:10
37	6:44	6:57	7:06	7:14	7:23	7:30
37	7:06	7:16	7:24	7:31	7:40	7:47

On four Federal holidays, Columbus Day, Veterans' Day, Martin L. King Day, and Presidents' Day, Metrobus will run on a Saturday supplemental schedule. On these holidays, this route will have no service.

El Día de la Raza, el Día de los Veteranos, el Día de Martin Luther King Jr. y el Día de los Presidentes, Metrobus no dará servicio en esta ruta.

Designated Stops

Wisconsin Avenue Limited trips only serve the following stops:

Route 37 designated stops-southbound

- Jenifer & 44th St. NW
- Western Ave & 44th St. NW
- Wisconsin Ave. & Fessenden St. NW
- Wisconsin Ave. & Albemarle St. NW (Tenleytown-AU station)
- Wisconsin Ave. & Van Ness St. NW
- Wisconsin Ave. & Porter St. NW
- Wisconsin Ave. & Woodley Rd. NW
- Massachusetts Ave. & Garfield St. NW
- Massachusetts Ave. & 20th St. NW (Dupont Circle station)
- 21st & M Sts. NW
- Pennsylvania Ave. & 21st St. NW
- H & 17th Sts. NW
- H St. & Madison Pl. NW
- Pennsylvania Ave. & 12th St. NW (Federal Triangle)
- Pennsylvania Ave. & 7th St. NW (Archives station)

Route 37 designated stops-northbound

- 10th St. & Pennsylvania Ave. NW (Federal Triangle)
- Pennsylvania Ave. & 12th St. NW
- I (Eye) & 15th Sts. NW (McPherson Square)
- I (Eye) & 17th Sts. NW (Farragut Square)
- I (Eye) & 19th Sts. NW
- 20th & M Sts. NW
- Massachusetts Ave. & 20th St. NW (Dupont Circle station)
- Massachusetts Ave. & Garfield St. NW
- Wisconsin Ave. & Woodley Rd. NW
- Wisconsin Ave. & Porter St. NW
- Wisconsin Ave. & Veazey St. NW
- Wisconsin Ave. & Albemarle St. NW (Tenleytown-AU station)
- Wisconsin Ave. & Fessenden St. NW
- Wisconsin & Western Aves. NW

37
Wisconsin Avenue Limited Line

For route and schedule information
Call 202-637-7000
www.wmata.com

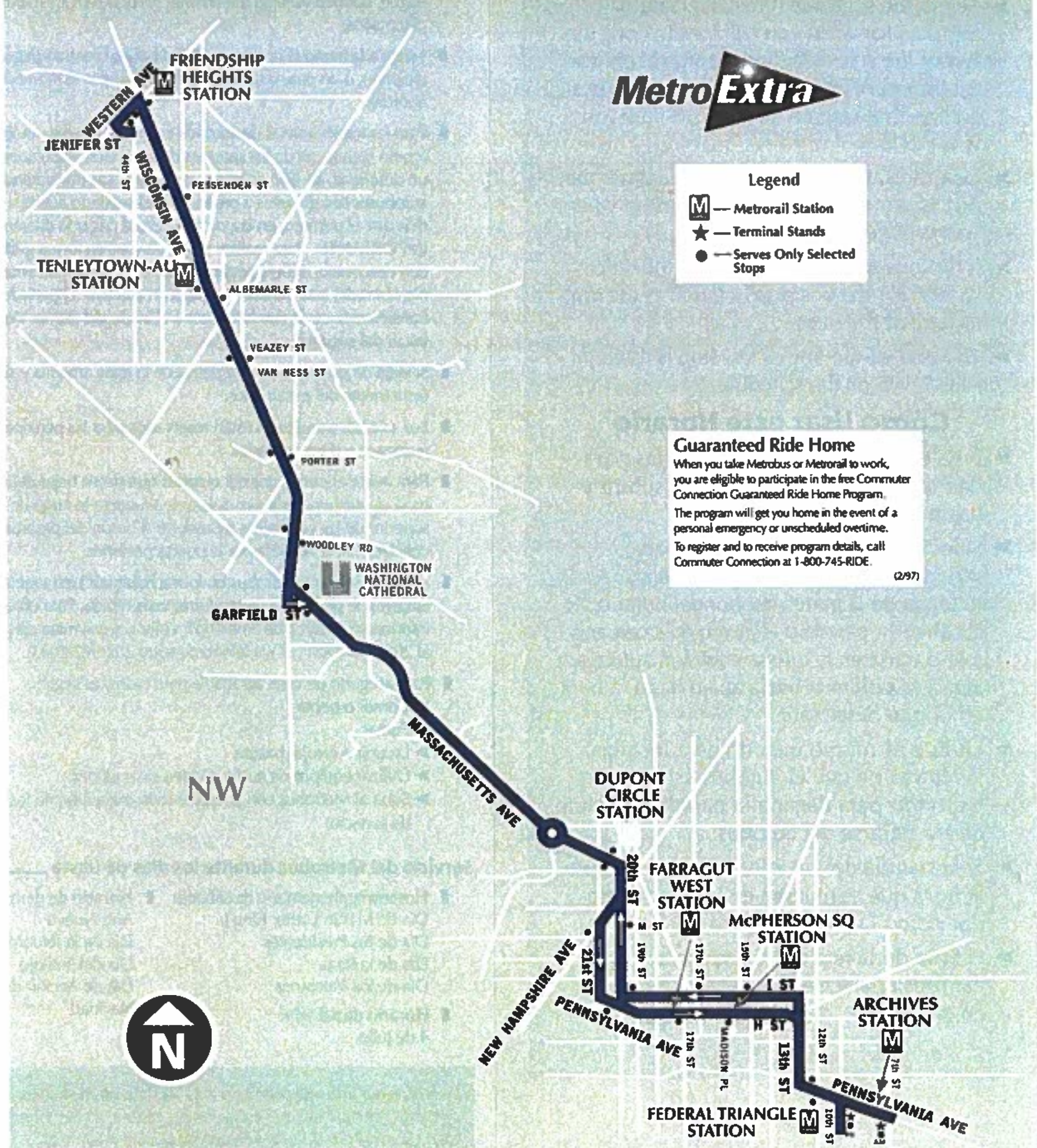
MetroExtra
Legend
Ⓜ — Metrorail Station
★ — Terminal Stands
● — Serves Only Selected Stops
FRIENDSHIP HEIGHTS STATION
WESTERN AVE
JENIFER ST
44th ST
WISCONSIN AVE
FESSENDEN ST
TENLEYTOWN-AU STATION
ALBEMARLE ST
VEAZEY ST
VAN NESS ST
PORTER ST
WOODLEY RD
WASHINGTON NATIONAL CATHEDRAL
GARFIELD ST
MASSACHUSETTS AVE
NW
DUPONT CIRCLE STATION
20th ST
FARRAGUT WEST STATION
M ST
McPHERSON SQ STATION
19th ST
17th ST
15th ST
I ST
NEW HAMPSHIRE AVE
21st ST
PENNSYLVANIA AVE
H ST
MADISON PL
13th ST
12th ST
ARCHIVES STATION
7th ST
FEDERAL TRIANGLE STATION
10th ST
N

Guaranteed Ride Home

When you take Metrobus or Metrorail to work, you are eligible to participate in the free Commuter Connection Guaranteed Ride Home Program.

The program will get you home in the event of a personal emergency or unscheduled overtime.

To register and to receive program details, call Commuter Connection at 1-800-745-RIDE.

(2/97)

WMATA ©2012 For information regarding this map contact <R•A•D•S>.

Westbound To Potomac Park

Monday thru Friday - Lunes a viernes

Route Number	Naylor Road Ⓜ	Pennsylvania Ave. & Fort Davis St. SE (Alabama Ave.)	Pennsylvania & Minnesota Aves. SE (L'Enfant Square)	Pennsylvania Ave. & 8th St. SE (Eastern Market) Ⓜ	Pennsylvania Ave. & 7th St. NW (Archives) Ⓜ	I & 17th Sts. NW (Farragut Square)	Virginia Ave. & 21st St. NW (Potomac Park) ●
AM Service — Servicio matutino							
39	6:00	6:06	6:12	6:18	6:29	6:38	6:50
39	6:16	6:22	6:28	6:34	6:45	6:54	7:06
39	6:32	6:38	6:44	6:50	7:01	7:10	7:22
39	6:48	6:54	7:00	7:06	7:17	7:26	7:38
39	7:04	7:10	7:16	7:22	7:33	7:42	7:54
39	7:20	7:26	7:32	7:38	7:49	7:58	8:10
39	7:36	7:43	7:53	7:59	8:12	8:23	8:35
39	7:52	7:59	8:09	8:15	8:28	8:39	8:51
39	8:08	8:15	8:25	8:31	8:44	8:55	9:07
39	8:24	8:31	8:41	8:47	9:00	9:11	9:23
39	8:40	8:46	8:52	8:58	9:09	9:18	9:30
39	8:56	9:02	9:08	9:14	9:25	9:34	9:46

Eastbound To Naylor Road Station

Monday thru Friday - Lunes a viernes

Route Number	Virginia Ave. & 21st St. NW (Potomac Park)	H & 17th Sts. NW	Pennsylvania Ave. & 7th St. NW (Archives) Ⓜ	Pennsylvania Ave. & 8th St. SE (Eastern Market) Ⓜ	Pennsylvania & Minnesota Aves. SE (L'Enfant Square)	Pennsylvania Ave. & Alabama Ave. SE (Fairfax Village)	NAYLOR ROAD Ⓜ
PM Service — Servicio vespertino							
39	3:30	3:38	3:50	4:02	4:12	4:17	4:26
39	3:47	3:55	4:07	4:19	4:29	4:34	4:43
39	4:04	4:12	4:24	4:36	4:46	4:51	5:00
39	4:21	4:29	4:41	4:53	5:03	5:08	5:17
39	4:38	4:46	4:58	5:10	5:20	5:25	5:34
39	4:55	5:03	5:15	5:27	5:37	5:42	5:51
39	5:12	5:20	5:32	5:44	5:54	5:59	6:08
39	5:29	5:37	5:49	6:01	6:11	6:16	6:25
39	5:46	5:54	6:06	6:18	6:28	6:33	6:42
39	6:03	6:11	6:23	6:35	6:45	6:50	6:59
39	6:20	6:28	6:40	6:52	7:02	7:07	7:16
39	6:37	6:45	6:57	7:09	7:19	7:24	7:33

● *Buses sign FOGGY BOTTOM STATION*

On four Federal holidays, Columbus Day, Veterans' Day, Martin L. King Day, and Presidents' Day, Metrobus will run on a Saturday supplemental schedule. On these holidays, this route will have no service.

El Día de la Raza, el Día de los Veteranos, el Día de Martin Luther King Jr. y el Día de los Presidentes, Metrobus no dará servicio en esta ruta.

Designated Stops

Pennsylvania Avenue Limited trips only serve the following stops:

Route 39 designated stops-westbound

- ● Naylor Road station
- Branch & Southern Aves. (Md.)
- Southern Ave & Suitland Rd. SE (Fairfax Village)
- Pennsylvania Ave. & Fort Davis St. SE (Alabama Ave.)
- Pennsylvania & Branch Aves. SE
- Pennsylvania Ave. & 30th St. SE
- Pennsylvania & Minnesota Aves. SE (L'Enfant Sq.)
- Pennsylvania & Potomac Aves. SE (Potomac Ave station)
- Pennsylvania Ave. & 8th St. SE (Eastern Market station)
- Independence Ave. & 1st St. SE (Capitol Hill)
- ● Independence Ave. & Washington Ave. SW
- 7th St. & Independence Ave. SW
- Pennsylvania Ave. & 7th St. NW (Archives station)
- Pennsylvania Ave. & 12th St. NW (Federal Triangle)
- I (Eye) & 15th Sts. NW (McPherson Square)
- I (Eye) & 17th Sts. NW (Farragut Square)
- I (Eye) & 19th Sts. NW
- Pennsylvania Ave. & 22nd St. NW
- 23rd & I (Eye) Sts. NW (Foggy Bottom-GWU station)
- ● Virginia Ave. & 21st St. NW (Potomac Park/State Department)

Route 39 designated stops-eastbound

- Virginia Ave. & 21st St. NW (Potomac Park/State Department)
- 23rd & I (Eye) Sts. NW (Foggy Bottom-GWU station)
- Pennsylvania Ave. & 21st St. NW
- ● H & 17th Sts. NW
- H St. & Madison Pl. NW
- Pennsylvania Ave. & 12th St. NW (Federal Triangle)
- ● Pennsylvania Ave. & 7th St. NW (Archives station)
- Independence Ave. & 6th St. SW
- Independence Ave. & First St. SW
- Independence Ave. & 1st St. SE (Capitol Hill)
- Pennsylvania Ave. & 8th St. SE (Eastern Market station)
- Pennsylvania & Potomac Aves. SE (Potomac Ave station)
- Pennsylvania & Minnesota Aves. SE (L'Enfant Sq.)
- Pennsylvania Ave. & 30th St. SE
- ● Pennsylvania & Branch Aves. SE
- Pennsylvania & Alabama Aves. SE (Fairfax Village)
- Southern Ave & Suitland Rd. SE (Fairfax Village)
- Branch & Southern Aves. (Md.)
- Naylor Road station

39
Pennsylvania Avenue Limited-Stop Line

For route and schedule information
Call 202-637-7000
www.wmata.com

MetroExtra

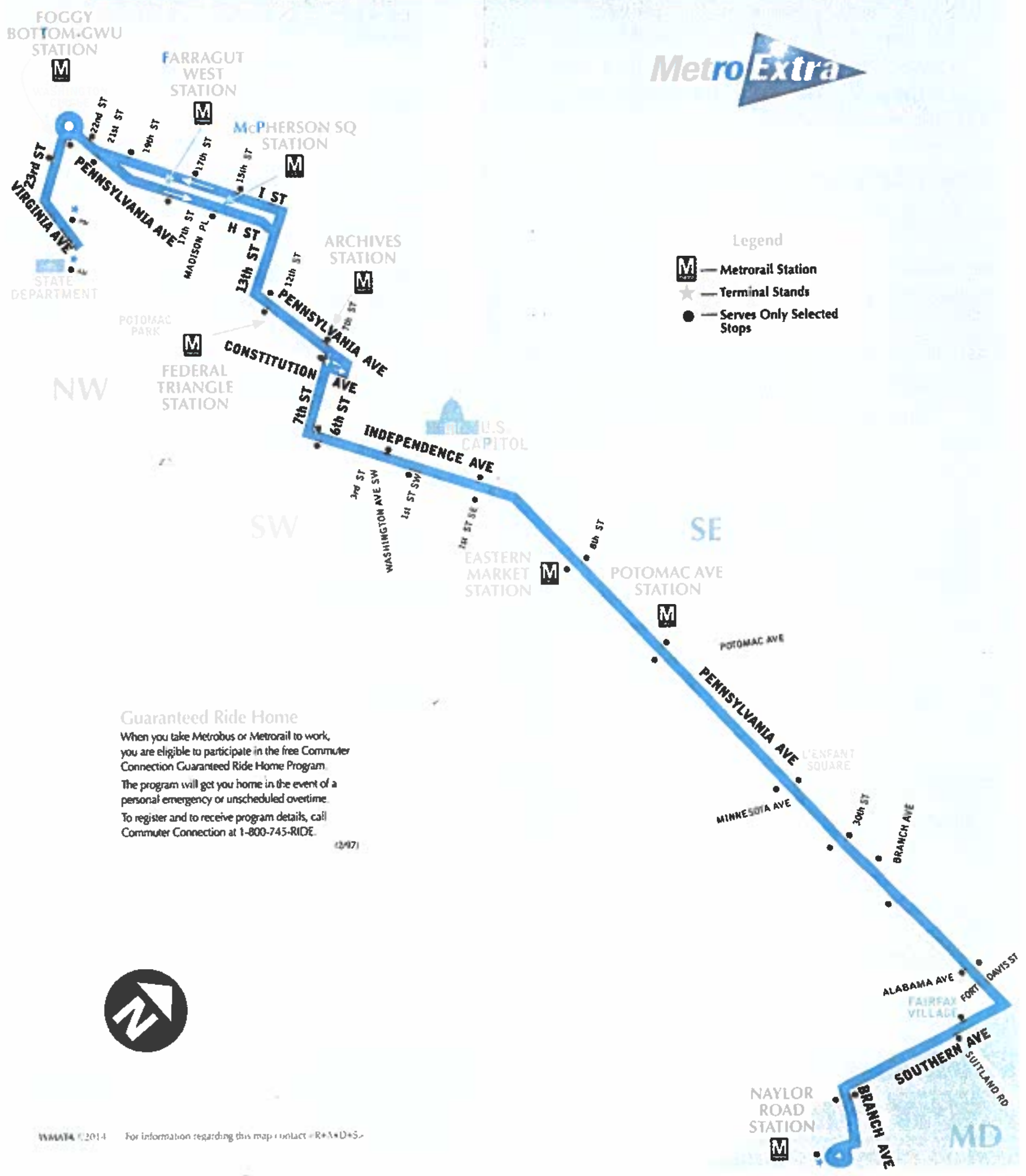
FOGGY BOTTOM-GWU STATION
FARRAGUT WEST STATION
McPHERSON SQ STATION
ARCHIVES STATION
FEDERAL TRIANGLE STATION
STATE DEPARTMENT
POTOMAC PARK
EASTERN MARKET STATION
POTOMAC AVE STATION
NAYLOR ROAD STATION
U.S. CAPITOL
L'ENFANT SQUARE
FAIRFAX VILLAGE
NW
SW
SE
MD
23rd ST
22nd ST
21st ST
19th ST
17th ST
15th ST
13th ST
12th ST
7th ST
6th ST
3rd ST
1st ST SW
1st ST SE
8th ST
30th ST
I ST
H ST
MADISON PL
VIRGINIA AVE
PENNSYLVANIA AVE
CONSTITUTION AVE
INDEPENDENCE AVE
WASHINGTON AVE SW
POTOMAC AVE
MINNESOTA AVE
BRANCH AVE
ALABAMA AVE
FORT DAVIS ST
SOUTHERN AVE
SUITLAND RD
BRANCH AVE
Legend
Ⓜ — Metrorail Station
★ — Terminal Stands
● — Serves Only Selected Stops
N

Guaranteed Ride Home

When you take Metrobus or Metrorail to work, you are eligible to participate in the free Commuter Connection Guaranteed Ride Home Program.

The program will get you home in the event of a personal emergency or unscheduled overtime.

To register and to receive program details, call Commuter Connection at 1-800-745-RIDE.

(2/97)

WMATA ©2014 For information regarding this map contact «R•A•D•S»

English-Español

Schedule 9-25-11

52,53,54

14th Street Line — **Weekday Only**

(See separate timetable for weekend service)

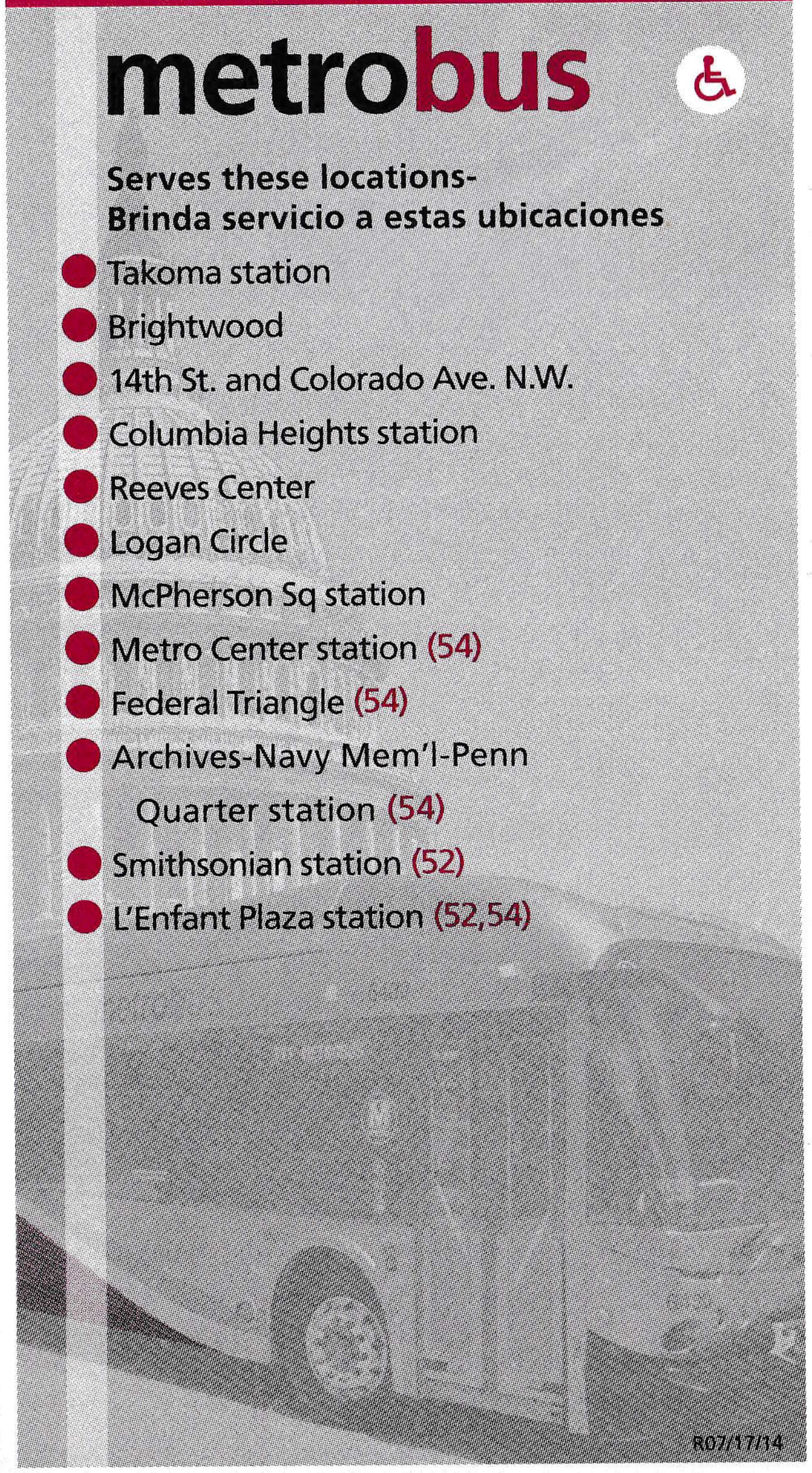

metrobus ♿

Serves these locations-
Brinda servicio a estas ubicaciones

- Takoma station
- Brightwood
- 14th St. and Colorado Ave. N.W.
- Columbia Heights station
- Reeves Center
- Logan Circle
- McPherson Sq station
- Metro Center station (54)
- Federal Triangle (54)
- Archives-Navy Mem'l-Penn Quarter station (54)
- Smithsonian station (52)
- L'Enfant Plaza station (52,54)

R07/17/14

www.wmata.com
Information Anytime 202-637-7000 TTY 202-638-3780

M metro

Southbound To L'Enfant Plaza station

Monday thru Friday — Lunes a viernes

Route Number	Takoma Ⓜ	14th & Aspen Sts. NW	14th St. & Colorado Ave. NW	14th & Buchanan Sts. NW	14th & Irving Sts. NW (Columbia Hts.) Ⓜ	14th & U Sts. NW (Reeves Center)	I & 13th Sts. NW (MCPHERSON SQ) Ⓜ	14th & I Sts. NW (McPherson Sq) Ⓜ	Independence Ave. & 12th St. SW (Smithsonian) Ⓜ	Penn. Ave. & 7th St. NW (Archives-Navy Mem'l-Penn Quarter) Ⓜ	D & 7th Sts. SW (L'ENFANT PLAZA) Ⓜ
AM Service — Servicio matutino											
52	-	-	4:10	4:12	4:19	4:24	-	4:31	4:37	-	4:40
54	-	-	4:20	4:22	4:29	4:34	-	4:41	-	4:48	4:52
52	-	-	4:30	4:32	4:39	4:44	-	4:51	4:57	-	5:00
54	-	-	4:40	4:42	4:49	4:54	-	5:01	-	5:08	5:12
52	-	-	4:50	4:52	4:59	5:04	-	5:11	5:17	-	5:20
54	-	-	5:00	5:02	5:09	5:14	-	5:21	-	5:28	5:32
53	-	-	5:09	5:12	5:20	5:25	5:36	-	-	-	-
52	-	-	5:16	5:19	5:27	5:32	-	5:41	5:49	-	5:54
54	-	-	5:24	5:27	5:35	5:40	-	5:49	-	5:57	6:02
53	-	-	5:32	5:35	5:43	5:48	5:59	-	-	-	-
52	-	-	5:40	5:43	5:51	5:56	-	6:05	6:13	-	6:18
54	-	-	5:47	5:50	5:58	6:03	-	6:12	-	6:20	6:25
53	5:41	5:46	5:53	5:56	6:04	6:09	6:20	-	-	-	-
52	-	-	5:59	6:02	6:10	6:15	-	6:24	6:32	-	6:37
54	-	-	6:06	6:09	6:17	6:22	-	6:31	-	6:39	6:44
53	6:00	6:05	6:12	6:15	6:23	6:28	6:39	-	-	-	-
52	-	-	6:18	6:21	6:29	6:34	-	6:43	6:51	-	6:56
54	-	-	6:24	6:27	6:36	6:42	-	6:53	-	7:01	7:07
53	6:16	6:22	6:29	6:32	6:41	6:47	7:01	-	-	-	-
52	-	-	6:34	6:37	6:46	6:52	-	7:03	7:11	-	7:17
54	-	-	6:40	6:43	6:52	6:58	-	7:09	-	7:17	7:23
53	6:32	6:38	6:45	6:48	6:57	7:03	7:17	-	-	-	-
52	-	-	6:50	6:53	7:02	7:08	-	7:19	7:27	-	7:33
54	-	-	6:55	6:58	7:07	7:13	-	7:24	-	7:32	7:38
53	6:47	6:53	7:00	7:03	7:12	7:18	7:32	-	-	-	-
52	-	-	7:05	7:08	7:17	7:23	-	7:34	7:42	-	7:48
54	-	-	7:10	7:13	7:22	7:28	-	7:39	-	7:47	7:53
53	7:02	7:08	7:15	7:18	7:27	7:33	7:47	-	-	-	-
52	-	-	7:20	7:23	7:32	7:38	-	7:49	7:57	-	8:03
54	-	-	7:25	7:28	7:37	7:43	-	7:54	-	8:02	8:08
53	7:16	7:22	7:29	7:32	7:41	7:47	8:01	-	-	-	-
52	-	-	-	-	7:46	7:53	-	8:05	8:14	-	8:20
54	-	-	7:35	7:38	7:50	7:57	-	8:09	-	8:17	8:23
53	7:25	7:31	7:39	7:42	7:54	8:01	8:16	-	-	-	-
52	-	-	7:43	7:46	7:58	8:05	-	8:17	8:26	-	8:32
54	-	-	7:48	7:51	8:03	8:10	-	8:22	-	8:30	8:36
53	7:38	7:44	7:52	7:55	8:07	8:14	8:29	-	-	-	-
52	-	-	-	-	8:10	8:18	-	8:32	8:41	-	8:47
54	-	-	7:57	8:00	8:15	8:23	-	8:37	-	8:45	8:52
53	7:46	7:53	8:02	8:05	8:20	8:28	8:45	-	-	-	-
52	-	-	8:07	8:10	8:25	8:33	-	8:47	8:56	-	9:02
54	-	-	8:12	8:15	8:30	8:38	-	8:52	-	9:00	9:07
53	8:01	8:08	8:17	8:20	8:35	8:43	9:00	-	-	-	-
52	-	-	8:22	8:25	8:40	8:48	-	9:02	9:11	-	9:17
54	-	-	8:27	8:30	8:45	8:53	-	9:07	-	9:15	9:22
53	8:16	8:23	8:32	8:35	8:50	8:58	9:15	-	-	-	-
52	-	-	8:38	8:41	8:56	9:04	-	9:18	9:27	-	9:33
54	-	-	8:45	8:48	9:03	9:11	-	9:25	-	9:33	9:40
53	8:35	8:42	8:51	8:54	9:09	9:17	9:34	-	-	-	-
52	-	-	9:00	9:03	9:14	9:20	-	9:32	9:40	-	9:46
54	-	-	9:07	9:10	9:21	9:27	-	9:39	-	9:48	9:54

Route Number	Takoma Ⓜ	14th & Aspen Sts. NW	14th St. & Colorado Ave. NW	14th & Buchanan Sts. NW	14th & Irving Sts. NW (Columbia Hts.) Ⓜ	14th & U Sts. NW (Reeves Center)	I & 13th Sts. NW (MCPHERSON SQ) Ⓜ	14th & I Sts. NW (McPherson Sq) Ⓜ	Independence Ave. & 12th St. SW (Smithsonian) Ⓜ	Penn. Ave. & 7th St. NW (Archives-Navy Mem'l-Penn Quarter) Ⓜ	D & 7th Sts. SW (L'ENFANT PLAZA) Ⓜ
PM Service — Servicio vespertino											
52	-	-	12:06	12:09	12:20	12:26	-	12:38	12:46	-	12:52
54	-	-	12:14	12:17	12:28	12:34	-	12:46	-	12:55	1:01
53	12:08	12:14	12:22	12:25	12:36	12:42	12:57	-	-	-	-
52	-	-	12:30	12:33	12:44	12:52	-	1:04	1:11	-	1:17
54	-	-	12:38	12:41	12:52	1:00	-	1:12	-	1:21	1:27
53	12:33	12:39	12:46	12:49	1:00	1:08	1:23	-	-	-	-
52	-	-	12:54	12:57	1:08	1:16	-	1:28	1:35	-	1:41
54	-	-	1:02	1:05	1:16	1:24	-	1:36	-	1:45	1:51
53	12:57	1:03	1:10	1:13	1:24	1:32	1:47	-	-	-	-
52	-	-	1:18	1:21	1:32	1:40	-	1:52	1:59	-	2:05
54	-	-	1:26	1:29	1:40	1:48	-	2:00	-	2:09	2:15
53	1:21	1:27	1:34	1:37	1:48	1:56	2:11	-	-	-	-
52	-	-	1:42	1:45	1:56	2:04	-	2:16	2:23	-	2:29
54	-	-	1:50	1:53	2:04	2:12	-	2:24	-	2:33	2:39
53	1:45	1:51	1:58	2:01	2:12	2:20	2:35	-	-	-	-
52	-	-	2:06	2:09	2:20	2:28	-	2:40	2:47	-	2:53
54	-	-	2:13	2:16	2:27	2:35	-	2:47	-	2:56	3:02
53	2:09	2:15	2:22	2:25	2:36	2:44	2:59	-	-	-	-
52	-	-	2:30	2:33	2:44	2:52	-	3:04	3:11	-	3:17
54	-	-	2:38	2:41	2:52	3:00	-	3:12	-	3:21	3:27
53	2:30	2:36	2:44	2:47	3:00	3:08	3:23	-	-	-	-
52	-	-	2:52	2:55	3:08	3:16	-	3:28	3:36	-	3:44
54	-	-	3:00	3:03	3:16	3:24	-	3:36	-	3:45	3:52
53	2:54	3:00	3:08	3:11	3:24	3:32	3:47	-	-	-	-
52	-	-	3:16	3:19	3:32	3:40	-	3:52	4:00	-	4:08
54	-	-	3:23	3:26	3:39	3:47	-	3:59	-	4:08	4:15
53	3:18	3:24	3:32	3:35	3:48	3:56	4:11	-	-	-	-
52	-	-	3:37	3:40	3:53	4:01	-	4:13	4:21	-	4:29
54	-	-	3:45	3:48	4:01	4:09	-	4:21	-	4:30	4:37
53	3:40	3:47	3:54	3:57	4:08	4:16	4:30	-	-	-	-
52	-	-	3:59	4:02	4:13	4:21	-	4:32	4:42	-	4:48
54	-	-	4:04	4:07	4:18	4:26	-	4:37	-	4:46	4:53
53	3:55	4:02	4:09	4:12	4:23	4:31	4:45	-	-	-	-
52	-	-	4:14	4:17	4:28	4:36	-	4:47	4:57	-	5:03
54	-	-	4:19	4:22	4:33	4:41	-	4:52	-	5:01	5:08
53	4:10	4:17	4:24	4:27	4:38	4:46	5:00	-	-	-	-
52	-	-	4:29	4:32	4:43	4:51	-	5:02	5:12	-	5:18
54	-	-	4:34	4:37	4:48	4:56	-	5:07	-	5:16	5:23
53	4:25	4:32	4:39	4:42	4:53	5:01	5:15	-	-	-	-
52	-	-	4:44	4:47	4:58	5:06	-	5:17	5:27	-	5:33
54	-	-	4:50	4:53	5:04	5:12	-	5:23	-	5:32	5:39
53	4:41	4:48	4:55	4:58	5:09	5:17	5:31	-	-	-	-
52	-	-	5:00	5:03	5:14	5:22	-	5:33	5:43	-	5:49
54	-	-	5:06	5:09	5:20	5:28	-	5:39	-	5:48	5:55
53	4:57	5:04	5:11	5:14	5:25	5:33	5:47	-	-	-	-
52	-	-	5:18	5:21	5:32	5:39	-	5:50	6:00	-	6:06
54	-	-	5:24	5:27	5:38	5:45	-	5:56	-	6:06	6:12
53	5:18	5:24	5:30	5:33	5:44	5:51	6:05	-	-	-	-
52	-	-	5:36	5:39	5:50	5:57	-	6:08	6:18	-	6:24
54	-	-	5:45	5:48	5:59	6:06	-	6:17	-	6:25	6:31
53	[illegible]	[illegible]	[illegible]	5:58	6:09	6:16	6:30	-	-	-	-

54	-	-	9:07	9:10	9:21	9:27	-	9:39	-	9:48	9:54
53	9:00	9:06	9:14	9:17	9:28	9:34	9:49	-	-	-	-
52	-	-	9:21	9:24	9:35	9:41	-	9:53	10:01	-	10:07
54	-	-	9:28	9:31	9:42	9:48	-	10:00	-	10:09	10:15
53	9:21	9:27	9:35	9:38	9:49	9:55	10:10	-	-	-	-
52	-	-	9:42	9:45	9:56	10:02	-	10:14	10:22	-	10:28
54	-	-	9:50	9:53	10:04	10:10	-	10:22	-	10:31	10:37
53	9:44	9:50	9:58	10:01	10:12	10:18	10:33	-	-	-	-
52	-	-	10:06	10:09	10:20	10:26	-	10:38	10:46	-	10:52
54	-	-	10:14	10:17	10:28	10:34	-	10:46	-	10:55	11:01
53	10:08	10:14	10:22	10:25	10:36	10:42	10:57	-	-	-	-
52	-	-	10:30	10:33	10:44	10:50	-	11:02	11:10	-	11:16
54	-	-	10:38	10:41	10:52	10:58	-	11:10	-	11:19	11:25
53	10:32	10:38	10:46	10:49	11:00	11:06	11:21	-	-	-	-
52	-	-	10:54	10:57	11:08	11:14	-	11:26	11:34	-	11:40
54	-	-	11:02	11:05	11:16	11:22	-	11:34	-	11:43	11:49
53	10:56	11:02	11:10	11:13	11:24	11:30	11:45	-	-	-	-
52	-	-	11:18	11:21	11:32	11:38	-	11:50	11:58	-	12:04
54	-	-	11:26	11:29	11:40	11:46	-	11:58	-	12:07	12:13
53	11:20	11:26	11:34	11:37	11:48	11:54	12:09	-	-	-	-
52	-	-	11:42	11:45	11:56	12:02	-	12:14	12:22	-	12:28
54	-	-	11:50	11:53	12:04	12:10	-	12:22	-	12:31	12:37
53	11:44	11:50	11:58	12:01	12:12	12:18	12:33	-	-	-	-

How to use this timetable

- ➤ Use the map to find the stops closest to where you will get on and off the bus.
- ➤ Select the schedule (Weekday, Saturday, Sunday) for when you will travel. Along the top of the schedule, find the stop at or nearest the point where you will get on the bus. Follow that column down to the time you want to leave.
- ➤ Use the same method to find the times the bus is scheduled to arrive at the stop where you will get off the bus.
- ➤ If the bus stop is not listed, use the time shown for the bus stop before it as the time to wait at the stop.
- ➤ The end-of-the-line or last stop is listed in ALL CAPS on the schedule.

Cómo Usar este Horario

- ➤ Use este mapa para localizar las paradas más cercanas a donde se subirá y bajará del autobús.
- ➤ Seleccione el horario (Entre semana, sábado, domingo) de cuando viajará. A lo largo de la parte superior del horario, localice la parada o el punto más cercano a la parada en la que se subirá al autobús. Siga esa columna hacia abajo hasta la hora en la que desee salir.
- ➤ Utilice el mismo método para localizar las horas en que el autobús está programado para llegar a la parada en donde desea bajarse del autobús.
- ➤ Si la parada del autobús no está listada use la hora que se muestra en la parada anterior como la hora de espera en la parada.
- ➤ El final de la ruta o la última parada del autobús aparece en letras MAYÚSCULAS en el horario.

53	5:44	5:49	5:55	5:58	6:09	6:16	6:30	-	-	-
52	-	-	6:05	6:08	6:19	6:26	-	6:37	6:46	-
54	-	-	6:15	6:18	6:29	6:36	-	6:47	-	6:55
53	6:14	6:19	6:25	6:28	6:39	6:46	7:00	-	-	-
52	-	-	6:37	6:40	6:50	6:56	-	7:07	7:15	-
54	-	-	6:47	6:50	7:00	7:06	-	7:17	-	7:25
53	6:45	6:51	6:57	7:00	7:10	7:16	7:30	-	-	-
52	-	-	7:07	7:10	7:20	7:26	-	7:37	7:45	-
54	-	-	7:17	7:20	7:30	7:36	-	7:47	-	7:55
53	7:15	7:21	7:27	7:30	7:40	7:46	8:00	-	-	-
52	-	-	7:37	7:40	7:50	7:56	-	8:07	8:15	-
54	-	-	7:51	7:53	8:02	8:08	-	8:16	-	8:24
53	7:49	7:55	8:01	8:03	8:12	8:18	8:29	-	-	-
52	-	-	8:11	8:13	8:22	8:28	-	8:36	8:42	-
54	-	-	8:22	8:24	8:33	8:39	-	8:47	-	8:55
53	8:20	8:26	8:32	8:34	8:43	8:49	9:00	-	-	-
52	-	-	8:42	8:44	8:53	8:59	-	9:07	9:13	-
54	-	-	8:52	8:54	9:03	9:09	-	9:17	-	9:25
53	8:50	8:56	9:02	9:04	9:13	9:19	9:30	-	-	-
52	-	-	9:14	9:16	9:25	9:31	-	9:39	9:45	-
54	9:15	9:21	9:27	9:29	9:38	9:44	-	9:52	-	10:00
52	-	-	9:44	9:46	9:55	10:01	-	10:09	10:15	-
54	9:47	9:53	9:59	10:01	10:10	10:16	-	10:24	-	10:32
52	-	-	10:14	10:16	10:25	10:31	-	10:39	10:45	-
54	10:23	10:28	10:33	10:35	10:44	10:48	-	10:56	-	11:03
52	-	-	10:46	10:48	10:57	11:01	-	11:09	11:15	-
54	10:53	10:58	11:03	11:05	11:14	11:18	-	11:26	-	11:33
52	-	-	11:16	11:18	11:27	11:31	-	11:39	11:45	-
54	11:21	11:26	11:31	11:33	11:42	11:46	-	11:54	-	12:01
52	-	-	11:49	11:51	11:57	12:01	-	12:07	12:12	-
54	11:57	12:01	12:06	12:08	12:14	12:18	-	12:24	-	12:31
After Midnight Service — Servicio después de la medianoche										
52	-	-	12:23	12:25	12:31	12:35	-	12:41	12:46	-
54	12:26	12:30	12:35	12:37	12:43	12:47	-	12:53	-	1:00
52	-	-	1:05	1:07	1:13	1:17	-	1:23	1:28	-
54	-	-	1:37	1:39	1:45	1:49	-	1:55	-	2:02
52	-	-	2:02	2:04	2:10	2:14	-	2:20	2:25	-
54	-	-	2:32	2:34	2:40	2:44	-	2:50	-	2:57

KNOW MORE.
KNOW FIRST. metroAle
Sign up today at wmata.com/MetroAl

Northbound To Takoma station

Monday thru Friday — Lunes a viernes

D & 7th Sts. SW (L'Enfant Plaza)	Penn. Ave. & 7th St. NW (Archives-Navy Mem'l-Penn Quarter)	Independence Ave. & 12th St. SW (Smithsonian)	14th & I Sts. NW (Mc Pherson Sq)	I & 13th Sts. NW (McPherson Sq)	14th & U Sts. NW (Reeves Center)	14th & Irving Sts. NW (Columbia Hts.)	14TH & BUCHANAN STS. NW	14TH ST. & COLORADO AVE. NW	14th & Aspen Sts. NW	TAKOMA
AM Service — Servicio matutino										
4:46	4:52	-	4:59	-	5:06	5:11	5:18	5:21	5:26	5:33
5:06	-	5:12	5:19	-	5:26	5:31	5:38	5:41	5:46	5:53
5:20	5:26	-	5:33	-	5:40	5:45	5:52	5:55	6:00	6:07
5:38	-	5:44	5:51	-	5:58	6:03	6:10	6:13	6:18	6:25
-	-	-	-	6:04	6:11	6:16	6:23	6:26	6:31	6:38
5:59	6:05	-	6:14	-	6:23	6:30	6:38	6:42	6:48	6:55
6:11	-	6:18	6:26	-	6:35	6:42	6:50	6:54	7:00	7:07
6:23	6:29	-	6:38	-	6:47	6:54	7:02	7:06	7:12	7:19
6:34	-	6:41	6:49	-	6:58	7:05	7:13	7:17	7:23	7:30
6:44	6:50	-	6:59	-	7:08	7:15	7:23	7:27	7:33	7:40
6:55	-	7:01	7:10	-	7:20	7:28	7:36	7:40	7:47	7:55
7:07	7:14	-	7:23	-	7:33	7:41	7:49	7:53	8:00	8:08
7:16	-	7:22	7:31	-	7:41	7:49	7:57	8:01	-	-
7:24	7:31	-	7:40	-	7:50	7:58	8:06	8:10	8:17	8:25
7:33	-	7:39	7:48	-	7:58	8:06	8:14	8:18	-	-
7:41	7:48	-	7:57	-	8:07	8:15	8:23	8:27	-	-
7:48	-	7:54	8:03	-	8:13	8:21	8:29	8:33	-	-
-	-	-	-	8:07	8:17	8:25	8:33	8:37	8:44	8:52
7:55	8:02	-	8:11	-	8:21	8:29	8:37	-	-	-
8:03	-	8:09	8:18	-	8:28	8:36	8:44	8:48	-	-
-	-	-	-	8:22	8:32	8:40	8:48	8:52	8:59	9:07
8:10	8:17	-	8:26	-	8:36	8:44	8:52	8:56	-	-
8:18	-	8:24	8:33	-	8:43	8:51	8:59	-	-	-
-	-	-	-	8:37	8:47	8:55	9:03	9:07	-	-
8:25	8:32	-	8:41	-	8:51	8:59	9:07	-	-	-
8:32	-	8:38	8:47	-	8:57	9:05	9:13	9:17	-	-
-	-	-	-	8:51	9:01	9:09	9:17	9:21	9:28	9:36
8:40	-	8:46	8:55	-	9:05	9:13	9:21	-	-	-
8:44	8:52	-	9:02	-	9:12	9:19	9:28	9:32	-	-
8:53	-	9:00	9:08	-	9:18	9:25	9:34	9:38	-	-
-	-	-	-	9:13	9:23	9:30	9:39	9:43	9:50	9:58
9:02	9:10	-	9:20	-	9:30	9:37	9:46	9:50	-	-
9:12	-	9:19	9:27	-	9:37	9:44	9:53	9:57	-	-
-	-	-	-	9:35	9:45	9:52	10:01	10:05	10:12	10:20
9:25	9:33	-	9:43	-	9:53	10:00	10:09	10:13	-	-
9:36	-	9:43	9:51	-	10:01	10:08	10:17	10:21	-	-
-	-	-	-	9:59	10:09	10:16	10:25	10:29	10:36	10:44
9:49	9:57	-	10:07	-	10:17	10:24	10:33	10:37	-	-
10:00	-	10:07	10:15	-	10:25	10:32	10:41	10:45	-	-
-	-	-	-	10:23	10:33	10:40	10:49	10:53	11:00	11:08
10:13	10:21	-	10:31	-	10:41	10:48	10:57	11:01	-	-
10:24	-	10:31	10:39	-	10:49	10:56	11:05	11:09	-	-
-	-	-	-	10:47	10:57	11:04	11:13	11:17	11:24	11:32
10:37	10:45	-	10:55	-	11:05	11:12	11:21	11:25	-	-
10:48	-	10:55	11:03	-	11:13	11:20	11:29	11:33	-	-
-	-	-	-	11:10	11:21	11:28	11:38	11:42	11:49	11:57
11:02	11:09	-	11:18	-	11:29	11:36	11:46	11:50	-	-
11:11	-	11:17	11:26	-	11:37	11:44	11:54	11:58	-	-
-	-	-	-	11:34	11:45	11:52	12:02	12:06	12:13	12:21
11:26	11:33	-	11:42	-	11:53	12:00	12:10	12:14	-	-

Route Number	D & 7th Sts. SW (L'Enfant Plaza)	Penn. Ave. & 7th St. NW (Archives-Navy Mem'l-Penn Quarter)	Independence Ave. & 12th St. SW (Smithsonian)	14th & I Sts. NW (Mc Pherson Sq)	I & 13th Sts. NW (McPherson Sq)	14th & U Sts. NW (Reeves Center)	14th & Irving Sts. NW (Columbia Hts.)	14TH & BUCHANAN STS. NW	14TH ST. & COLORADO AVE. NW	14th & Aspen Sts. NW	TAKOMA
PM Service — Servicio vespertino											
53	-	-	-	-	12:22	12:33	12:40	12:50	12:54	1:01	1:09
54/	12:14	12:21	-	12:30	-	12:41	12:48	12:58	1:02	-	-
52/	12:23	-	12:29	12:38	-	12:49	12:56	1:06	1:10	-	-
53	-	-	-	-	12:46	12:57	1:04	1:14	1:18	1:25	1:33
54/	12:38	12:45	-	12:54	-	1:05	1:12	1:22	1:26	-	-
52/	12:47	-	12:53	1:02	-	1:13	1:20	1:30	1:34	-	-
53	-	-	-	-	1:09	1:21	1:29	1:39	1:43	1:50	1:58
54/	1:02	1:09	-	1:18	-	1:29	1:37	1:47	1:51	-	-
52/	1:10	-	1:16	1:26	-	1:37	1:45	1:55	1:59	-	-
53	-	-	-	-	1:33	1:45	1:53	2:03	2:07	2:14	2:22
54/	1:26	1:33	-	1:42	-	1:53	2:01	2:11	2:15	-	-
52/	1:34	-	1:40	1:50	-	2:01	2:09	2:19	2:23	-	-
53	-	-	-	-	1:57	2:09	2:17	2:27	2:31	2:38	2:46
54/	1:50	1:57	-	2:06	-	2:17	2:25	2:35	2:39	-	-
52/	1:58	-	2:04	2:14	-	2:25	2:33	2:43	2:47	-	-
53	-	-	-	-	2:21	2:33	2:41	2:51	2:55	3:02	3:10
54/	2:13	2:20	-	2:29	-	2:40	2:48	2:58	3:02	-	-
52/	2:21	-	2:27	2:37	-	2:48	2:56	3:06	3:10	-	-
53	-	-	-	-	2:43	2:55	3:03	3:13	3:17	3:24	3:32
54/	2:33	2:40	-	2:49	-	3:00	3:08	3:18	3:22	-	-
52/	2:38	-	2:44	2:54	-	3:05	3:13	3:23	3:27	-	-
53	-	-	-	-	2:58	3:10	3:18	3:28	3:32	3:39	3:47
54/	2:48	2:55	-	3:04	-	3:15	3:23	3:33	3:37	-	-
52/	2:53	-	2:59	3:09	-	3:20	3:28	3:38	3:42	-	-
53	-	-	-	-	3:13	3:25	3:33	3:43	3:47	3:54	4:02
54/	3:03	3:10	-	3:19	-	3:30	3:38	3:48	3:52	-	-
52/	3:08	-	3:14	3:24	-	3:35	3:43	3:53	3:57	-	-
53	-	-	-	-	3:29	3:41	3:49	3:59	4:03	4:10	4:18
54/	3:18	3:25	-	3:34	-	3:45	3:53	4:03	4:07	-	-
52/	3:23	-	3:29	3:39	-	3:50	3:58	4:08	4:12	-	-
53	-	-	-	-	3:42	3:55	4:04	4:14	4:18	4:25	4:33
54/	3:30	3:38	-	3:47	-	4:00	4:09	4:19	4:23	-	-
52/	3:36	-	3:43	3:52	-	4:05	4:14	4:24	4:28	-	-
53	-	-	-	-	3:57	4:10	4:19	4:29	4:33	4:40	4:48
54/	3:45	3:53	-	4:02	-	4:15	4:24	4:34	4:38	-	-
52/	3:51	-	3:58	4:07	-	4:20	4:29	4:39	4:43	-	-
53	-	-	-	-	4:12	4:25	4:34	4:44	4:48	4:55	5:03
54/	4:00	4:08	-	4:17	-	4:30	4:39	4:49	4:53	-	-
52/	4:06	-	4:13	4:22	-	4:35	4:44	4:54	4:58	-	-
53	-	-	-	-	4:27	4:40	4:49	4:59	5:03	5:10	5:18
54/	4:15	4:23	-	4:32	-	4:45	4:54	5:04	5:08	-	-
52/	4:21	-	4:28	4:37	-	4:50	4:59	5:09	5:13	-	-
53	-	-	-	-	4:42	4:55	5:04	5:14	5:18	5:25	5:33
54/	4:29	4:37	-	4:47	-	5:00	5:09	5:19	5:23	-	-
52/	4:35	-	4:43	4:52	-	5:05	5:14	5:24	5:28	-	-
53	-	-	-	-	4:57	5:10	5:19	5:29	5:33	5:40	5:48
54/	4:44	4:52	-	5:02	-	5:15	5:24	5:34	5:38	-	-
52/	4:50	-	4:58	5:07	-	5:20	5:29	5:39	5:43	-	-
53	-	-	-	-	5:12	5:25	5:34	5:44	5:48	5:55	6:03
54/	4:59	5:07	-	5:17	-	5:30	5:39	5:49	5:53	-	-

11:26	11:33	-	11:42	-	11:53	12:00	12:10	12:14	-	-
11:35	-	11:41	11:50	-	12:01	12:08	12:18	12:22	-	-
-	-	-	-	11:58	12:09	12:16	12:26	12:30	12:37	12:45
11:50	11:57	-	12:06	-	12:17	12:24	12:34	12:38	-	-
11:59	-	12:05	12:14	-	12:25	12:32	12:42	12:46	-	-

If you lost it on Metro, look for it online.

Metro's Lost and Found is now online. So if you lose something on Metrobus or Metrorail, you can go to www.wmata.com, click on the Lost and Found button and follow the easy search directions. So the next time you lose it, don't lose it. Let Metro help you find it!

OW MORE.
IOW FIRST. metroAlerts
up today at wmata.com/MetroAlerts

54/	4:59	5:07	-	5:17	-	5:30	5:39	5:49	5:51	-	-
52/	5:05	-	5:13	5:22	-	5:35	5:44	5:54	5:58	-	-
53	-	-	-	-	5:28	5:41	5:50	6:00	6:04	6:11	6:19
54/	5:15	5:23	-	5:33	-	5:46	5:55	6:05	6:09	-	-
52/	5:22	-	5:30	5:39	-	5:52	6:01	6:11	6:15	-	-
53	-	-	-	-	5:44	5:57	6:06	6:16	6:20	6:27	6:35
52/	5:29	-	5:37	5:46	-	5:59	6:08	6:18	-	-	-
54/	5:34	5:41	-	5:50	-	6:02	6:11	6:20	6:24	-	-
52/	5:40	-	5:47	5:56	-	6:08	6:17	6:26	6:30	-	-
53	-	-	-	-	6:01	6:13	6:22	6:31	6:35	6:42	6:50
54/	5:50	5:57	-	6:06	-	6:18	6:27	6:36	6:40	-	-
52/	5:56	-	6:03	6:12	-	6:24	6:33	6:42	6:46	-	-
53	-	-	-	-	6:17	6:29	6:38	6:47	6:51	6:58	7:06
54/	6:07	6:14	-	6:23	-	6:35	6:44	6:53	6:57	-	-
52/	6:13	-	6:20	6:29	-	6:41	6:50	6:59	7:03	-	-
53	-	-	-	-	6:36	6:48	6:57	7:06	7:10	7:17	7:25
54/	6:25	6:32	-	6:41	-	6:53	7:02	7:11	7:15	-	-
52/	6:34	-	6:40	6:48	-	7:00	7:07	7:17	7:21	-	-
53	-	-	-	-	6:56	7:08	7:15	7:25	7:29	7:36	7:43
54/	6:49	6:56	-	7:04	-	7:16	7:23	7:33	7:37	-	-
52/	7:00	-	7:06	7:14	-	7:26	7:33	7:43	7:47	-	-
53	-	-	-	-	7:24	7:36	7:43	7:53	7:57	8:04	8:11
54/	7:18	7:25	-	7:33	-	7:45	7:52	8:02	8:06	-	-
52/	7:30	-	7:36	7:44	-	7:56	8:03	8:13	8:17	-	-
53	-	-	-	-	7:54	8:06	8:13	8:23	8:27	8:34	8:41
54/	7:49	7:56	-	8:04	-	8:16	8:23	8:33	8:37	-	-
52/	8:00	-	8:06	8:14	-	8:26	8:33	8:43	8:47	-	-
53	-	-	-	-	8:22	8:34	8:41	8:51	8:55	9:02	9:09
54/	8:19	8:26	-	8:34	-	8:46	8:53	9:03	9:07	-	-
52/	8:30	-	8:36	8:44	-	8:56	9:03	9:13	9:17	-	-
53	-	-	-	-	8:54	9:06	9:13	9:23	9:27	9:34	9:41
54/	8:49	8:56	-	9:04	-	9:16	9:23	9:33	9:37	-	-
52/	9:04	-	9:09	9:16	-	9:26	9:33	9:42	9:45	-	-
53	-	-	-	-	9:26	9:36	9:43	9:52	9:55	10:01	10:07
54/	9:23	9:29	-	9:36	-	9:46	9:53	10:02	10:05	-	-
53	-	-	-	-	9:46	9:56	10:03	10:12	10:15	10:21	10:27
52/	9:39	-	9:44	9:51	-	10:01	10:08	10:17	10:20	-	-
53/	-	-	-	-	9:56	10:06	10:13	10:22	10:25	-	-
54/	9:48	9:54	-	10:01	-	10:11	10:18	10:27	10:30	-	-
53	-	-	-	-	10:06	10:16	10:23	10:32	10:35	10:41	10:47
52/	9:59	-	10:04	10:11	-	10:21	10:28	10:37	10:40	-	-
53	-	-	-	-	10:16	10:26	10:33	10:42	10:45	10:51	10:57
54/	10:09	10:15	-	10:22	-	10:32	10:39	10:48	10:51	-	-
53	-	-	-	-	10:31	10:41	10:48	10:57	11:00	11:06	11:12
52/	10:29	-	10:34	10:41	-	10:51	10:58	11:07	11:10	-	-
53	-	-	-	-	10:51	11:01	11:08	11:17	11:20	11:26	11:32
54/	10:48	10:54	-	11:01	-	11:11	11:18	11:27	11:30	-	-
52	10:59	-	11:04	11:11	-	11:21	11:28	11:37	11:40	11:46	11:52
54/	11:13	11:19	-	11:26	-	11:36	11:43	11:52	11:55	-	-
52	11:26	-	11:31	11:37	-	11:46	11:52	11:58	12:01	12:06	12:12
54/	11:43	11:48	-	11:54	-	12:03	12:09	12:15	12:18	-	-
52/	11:56	-	12:01	12:07	-	12:16	12:22	12:28	12:31	-	-
After Midnight Service — Servicio después de la medianoche											
54/	12:11	12:16	-	12:22	-	12:31	12:37	12:43	12:46	-	-
52/	12:23	-	12:28	12:34	-	12:43	12:49	12:55	12:58	-	-
54/	12:39	12:44	-	12:50	-	12:59	1:05	1:11	1:14	-	-
52/	12:57	-	1:01	1:06	-	1:13	1:17	1:23	1:26	-	-
54/	1:17	1:21	-	1:26	-	1:33	1:37	1:43	1:46	-	-
52/	1:42	-	1:46	1:51	-	1:58	2:02	2:08	2:11	-	-
54/	2:12	2:16	-	2:21	-	2:28	2:32	2:38	2:41	-	-
52/	2:36	-	2:40	2:45	-	2:52	2:56	3:02	3:05	-	-
54/	3:06	3:10	-	3:15	-	3:22	3:26	3:32	3:35	-	-

Welco

Here are some ti
Metrobus easy a

- Each customer m
age five may ride
- Please have exac
pass or a SmarTri
- When transferrin
most regional bu
trip. Transfers fro
bus does not cos
pay the differenc
transfer, you mus
pay with cash, yo
The transfer peri
trip and the start
- If standing, pleas
handrail securely
- Priority seats are
with disabilities.
- To alert the bus
stop, pull the co
press the button
- Are you plannin
card makes payi
about SmarTrip®,
202-637-7000 (T
- To ensure a plea
  - ➤ Eat or drink
  - ➤ Smoke
  - ➤ Spit or litter
  - ➤ Play audio or
  - ➤ Bring animals

Metrobus holi

- **Saturday supple**
schedule:
Martin Luther Ki
Presidents Day
Columbus Day
Veterans Day
- **Saturday schedu**
July 4th

To get informatio
a suggestion, rep
Found, visit www
(TTY 202-638-378
menu options.

M

Route Number	D & 7th Sts. SW (L'Enfant Plaza) M metro	Penn. Ave. & 7th St. NW (Archives-Navy Mem'l-Penn Quarter) M metro	Independence Ave. & 12th St. SW (Smithsonian) M metro	14th & I Sts. NW (Mc Pherson Sq) M metro	I & 13th Sts. NW (McPherson Sq) M metro	14th & U Sts. NW (Reeves Center)	14th & Irving Sts. NW (Columbia Hts.) M metro	14 & BU AN ST N
AM Service — Servicio matutino								
54	4:46	4:52	-	4:59	-	5:06	5:11	5:1
52	5:06	-	5:12	5:19	-	5:26	5:31	5:3
54	5:20	5:26	-	5:33	-	5:40	5:45	5:5
52	5:38	-	5:44	5:51	-	5:58	6:03	6:1
53	-	-	-	-	6:04	6:11	6:16	6:2
54	5:59	6:05	-	6:14	-	6:23	6:30	6:3
52	6:11	-	6:18	6:26	-	6:35	6:42	6:5
54	6:23	6:29	-	6:38	-	6:47	6:54	7:0
52	6:34	-	6:41	6:49	-	6:58	7:05	7:1
54	6:44	6:50	-	6:59	-	7:08	7:15	7:2
52	6:55	-	7:01	7:10	-	7:20	7:28	7:3
54	7:07	7:14	-	7:23	-	7:33	7:41	7:4
52/	7:16	-	7:22	7:31	-	7:41	7:49	7:5
54	7:24	7:31	-	7:40	-	7:50	7:58	8:0
52/	7:33	-	7:39	7:48	-	7:58	8:06	8:1
54/	7:41	7:48	-	7:57	-	8:07	8:15	8:2
52/	7:48	-	7:54	8:03	-	8:13	8:21	8:2
53	-	-	-	-	8:07	8:17	8:25	8:3
54/	7:55	8:02	-	8:11	-	8:21	8:29	8:3
52/	8:03	-	8:09	8:18	-	8:28	8:36	8:4
53	-	-	-	-	8:22	8:32	8:40	8:4
54/	8:10	8:17	-	8:26	-	8:36	8:44	8:5
52/	8:18	-	8:24	8:33	-	8:43	8:51	8:5
53/	-	-	-	-	8:37	8:47	8:55	9:0
54/	8:25	8:32	-	8:41	-	8:51	8:59	9:0
52/	8:32	-	8:38	8:47	-	8:57	9:05	9:1
53	-	-	-	-	8:51	9:01	9:09	9:1
52/	8:40	-	8:46	8:55	-	9:05	9:13	9:2
54/	8:44	8:52	-	9:02	-	9:12	9:19	9:2
52/	8:53	-	9:00	9:08	-	9:18	9:25	9:3
53	-	-	-	-	9:13	9:23	9:30	9:3
54/	9:02	9:10	-	9:20	-	9:30	9:37	9:4
52/	9:12	-	9:19	9:27	-	9:37	9:44	9:5
53	-	-	-	-	9:35	9:45	9:52	10:0
54/	9:25	9:33	-	9:43	-	9:53	10:00	10:0
52/	9:36	-	9:43	9:51	-	10:01	10:08	10:1
53	-	-	-	-	9:59	10:09	10:16	10:2
54/	9:49	9:57	-	10:07	-	10:17	10:24	10:3
52/	10:00	-	10:07	10:15	-	10:25	10:32	10:4
53	-	-	-	-	10:23	10:33	10:40	10:4
54/	10:13	10:21	-	10:31	-	10:41	10:48	10:5
52/	10:24	-	10:31	10:39	-	10:49	10:56	11:0
53	-	-	-	-	10:47	10:57	11:04	11:1
54/	10:37	10:45	-	10:55	-	11:05	11:12	11:2
52/	10:48	-	10:55	11:03	-	11:13	11:20	11:2
53	-	-	-	-	11:10	11:21	11:28	11:3
54/	11:02	11:09	-	11:18	-	11:29	11:36	11:4
52/	11:11	-	11:17	11:26	-	11:37	11:44	11:5
53	-	-	-	-	11:34	11:45	11:52	12:0
54/	11:26	11:33	-	11:42	-	11:53	12:00	12:1

52,53,54
14th Street Line

For route and schedule information
Call 202-637-7000
www.wmata.com

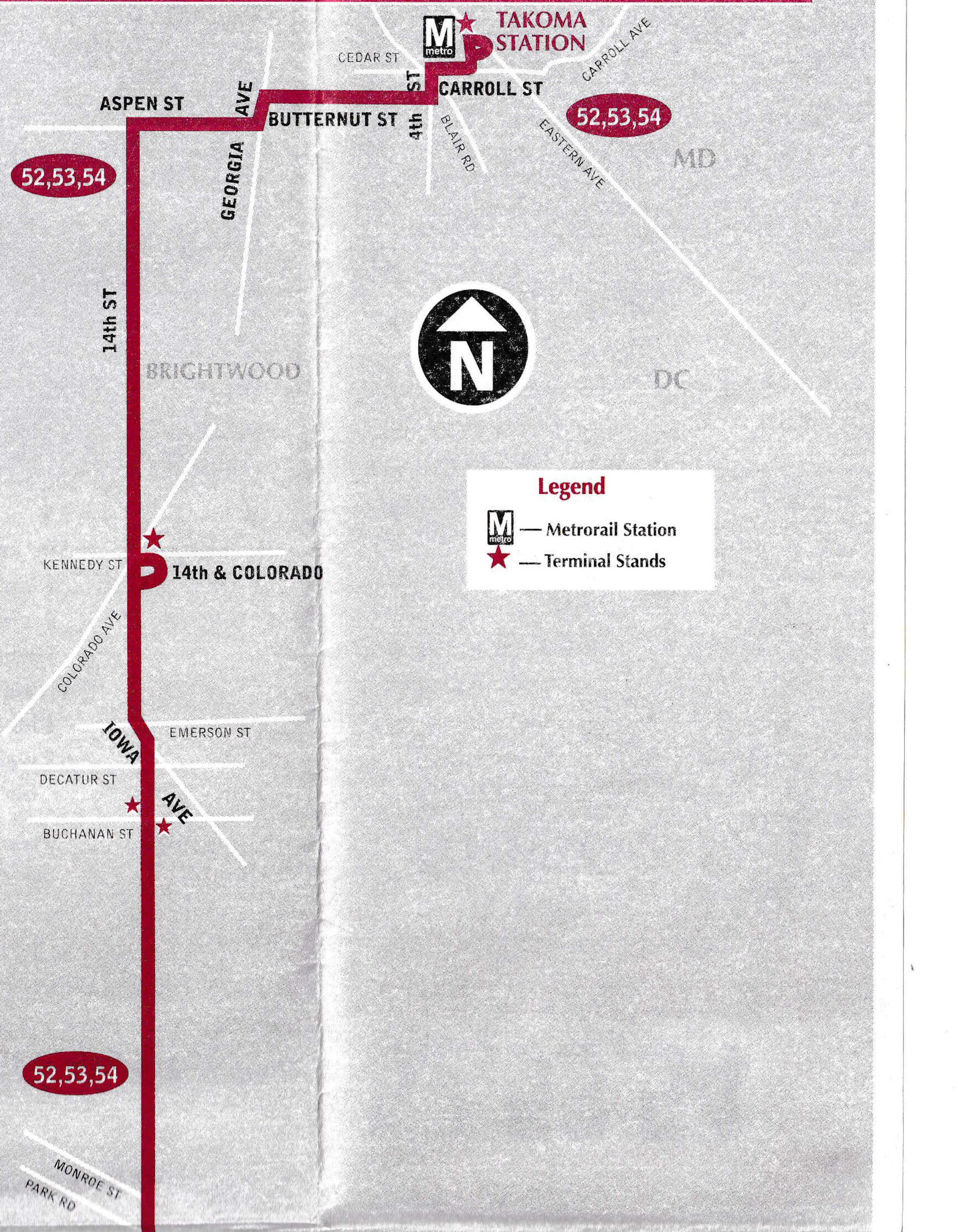

TAKOMA STATION
M metro
CEDAR ST
CARROLL AVE
ASPEN ST
GEORGIA AVE
4th ST
CARROLL ST
BUTTERNUT ST
BLAIR RD
52,53,54
EASTERN AVE
MD
52,53,54
14th ST
BRIGHTWOOD
N
DC
Legend
M — Metrorail Station
★ — Terminal Stands
KENNEDY ST
14th & COLORADO
COLORADO AVE
IOWA AVE
EMERSON ST
DECATUR ST
BUCHANAN ST
52,53,54
MONROE ST
PARK RD

54/	11:26	11:33	-	11:42	-	11:53	12:00	12:1
52/	11:35	-	11:41	11:50	-	12:01	12:08	12:1
53	-	-	-	-	11:58	12:09	12:16	12:2
54/	11:50	11:57	-	12:06	-	12:17	12:24	12:3
52/	11:59	-	12:05	12:14	-	12:25	12:32	12:4

If you los on Met look for it onli

Metro's Lost and Found is now online. So if you lose somethin Metrobus or Metrorail, you car to www.wmata.com, click or the Lost and Found button and fo the easy search directions. So t next time you lose it, don't lose Let Metro help you find it!

KNOW MORE.
KNOW FIRST. metr

Sign up today at wmata.com/

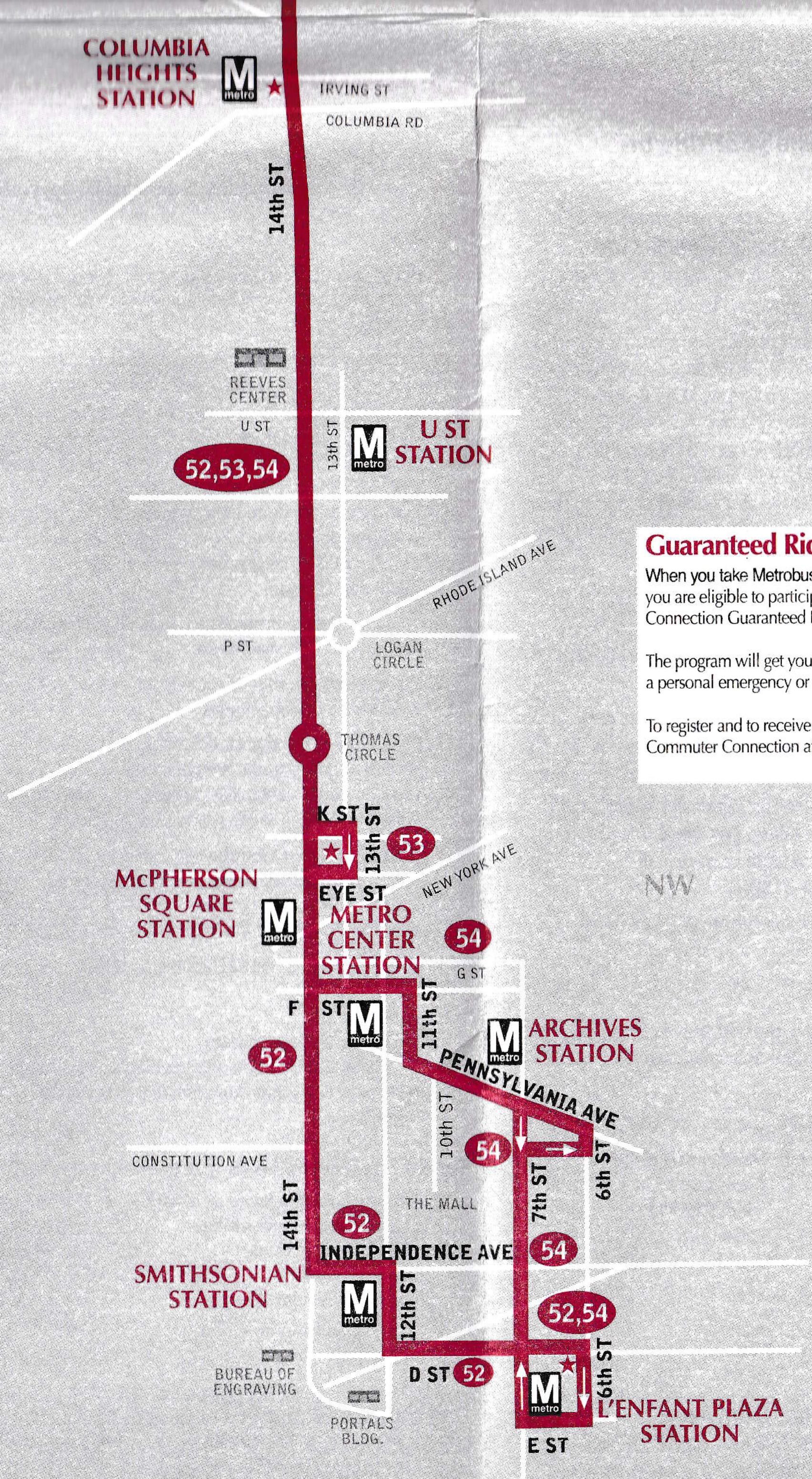
COLUMBIA HEIGHTS STATION
IRVING ST
COLUMBIA RD
14th ST
REEVES CENTER
U ST
13th ST
U ST STATION
52,53,54
RHODE ISLAND AVE
P ST
LOGAN CIRCLE
THOMAS CIRCLE
K ST
13th ST
53
NEW YORK AVE
McPHERSON SQUARE STATION
EYE ST
METRO CENTER STATION
54
G ST
F ST
11th ST
52
ARCHIVES STATION
PENNSYLVANIA AVE
10th ST
54
7th ST
6th ST
CONSTITUTION AVE
THE MALL
14th ST
52
INDEPENDENCE AVE
54
SMITHSONIAN STATION
12th ST
52,54
BUREAU OF ENGRAVING
D ST
52
6th ST
PORTALS BLDG.
E ST
L'ENFANT PLAZA STATION
NW
SW

WMATA ©2013 For information regarding this map contact <R•A•D•S>.

Guaranteed Ride Home

When you take Metrobus or Metrorail to work, you are eligible to participate in the free Commuter Connection Guaranteed Ride Home Program.

The program will get you home in the event of a personal emergency or unscheduled overtime.

To register and to receive program details, call Commuter Connection at 1-800-745-RIDE.

(2/97)

Effective as of February 1, 1998
Reprinted April 1998

60,62,64

Petworth - 11th Street Line

67

Takoma - Manor Park Line

between

Takoma station (62) (67)
Manor Park (62) (67)
Fort Totten station (60) (64)
Petworth
U Street-Cardozo station
Downtown Shopping District
Metro Center station
Federal Triangle station

♿ – Designated trips operated with wheelchair lift-equipped buses.

5119
Welcome Aboard
metrobus

M metro

Washington Metropolitan Area Transit Authority
600 Fifth Street, N.W., Washington, D.C. 20001
INFORMATION: 202/637-7000 (TDD 202/638-3780)
http://www.wmata.com

Petworth-11th Street Line
Routes 60,62,64

DURING SNOWSTORMS
CALL 202/637-7000
FOR METROBUS ROUTE INFORMATION

Takoma-Manor Park Line
Route 67

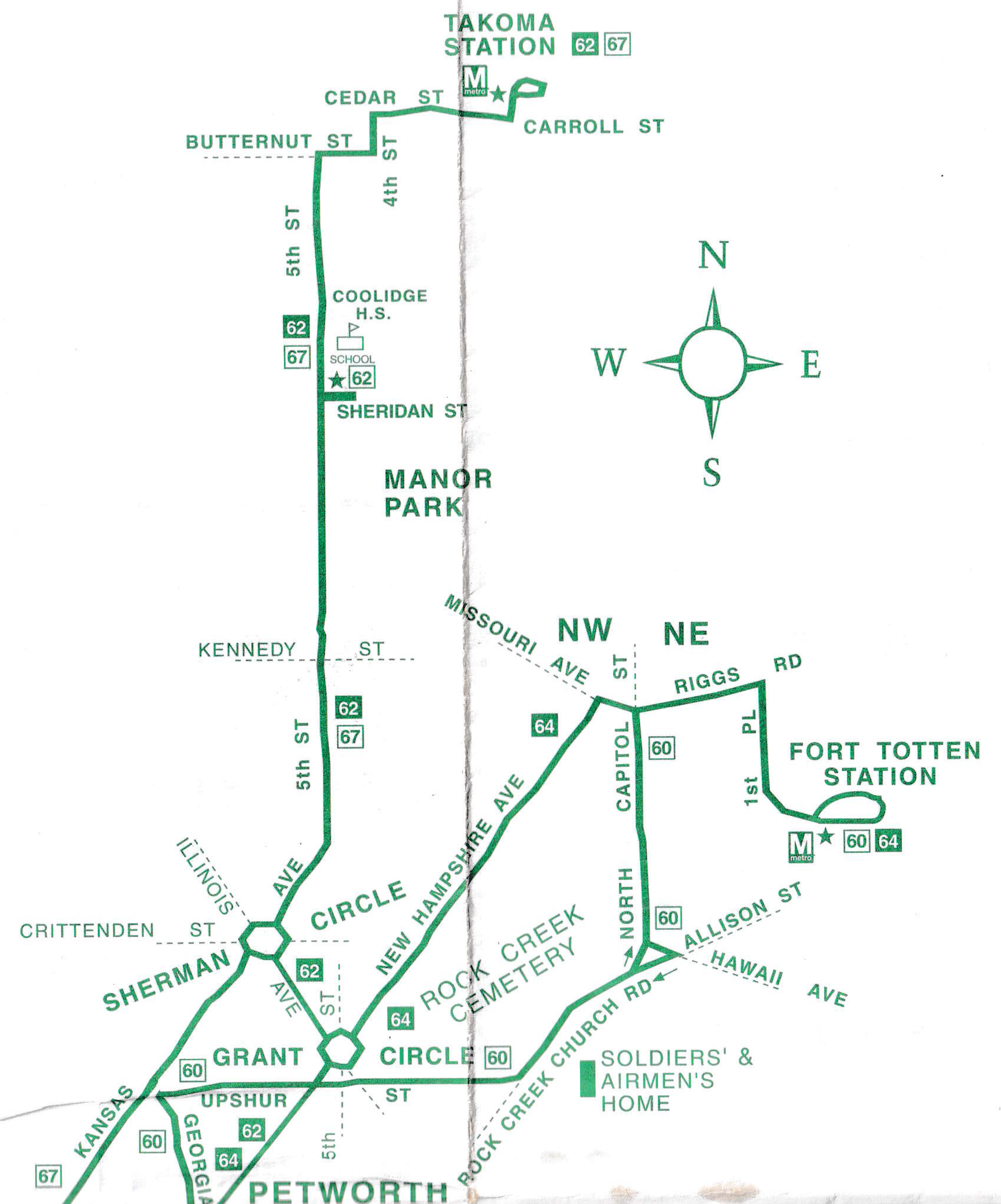
TAKOMA STATION
62
67
CEDAR ST
CARROLL ST
BUTTERNUT ST
4th ST
5th ST
62
67
COOLIDGE H.S.
SCHOOL
62
SHERIDAN ST
MANOR PARK
N
W
E
S
MISSOURI AVE
NW
NE
ST
RIGGS RD
KENNEDY ST
62
67
5th ST
64
CAPITOL
60
PL
1st
FORT TOTTEN STATION
60
64
ILLINOIS AVE
CRITTENDEN ST
CIRCLE
SHERMAN
NEW HAMPSHIRE AVE
NORTH
60
ALLISON ST
HAWAII AVE
62
AVE
ST
ROCK CREEK CEMETERY
64
RD
CHURCH
GRANT
CIRCLE
60
60
SOLDIERS' & AIRMEN'S HOME
UPSHUR
ST
KANSAS
60
GEORGIA
62
64
5th
ROCK CREEK
67
PETWORTH

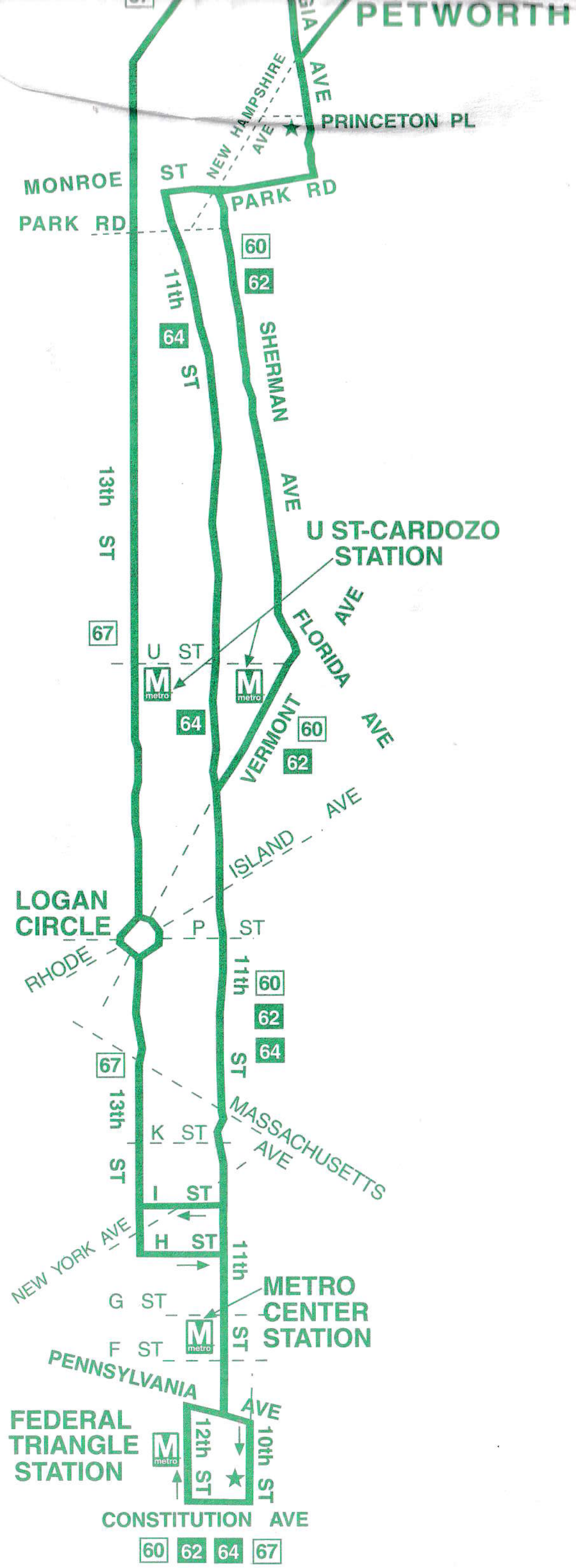
PETWORTH
AVE
PRINCETON PL
NEW HAMPSHIRE AVE
MONROE ST
PARK RD
PARK RD
60
62
11th ST
64
SHERMAN AVE
13th ST
U ST-CARDOZO STATION
AVE
FLORIDA
AVE
67
U ST
M
64
M
VERMONT
60
62
ISLAND AVE
LOGAN CIRCLE
P ST
RHODE
11th ST
60
62
64
67
13th ST
MASSACHUSETTS AVE
K ST
I ST
H ST
NEW YORK AVE
11th ST
METRO CENTER STATION
G ST
M
F ST
PENNSYLVANIA AVE
FEDERAL TRIANGLE STATION
M
12th ST
10th ST
CONSTITUTION AVE
60
62
64
67

Legend

M — Metrorail Station
★ — Terminal Stands
☐ — Peak Service
■ — Off Peak Service

Guaranteed Ride Home

When you take Metrobus or Metrorail to work, you are eligible to participate in the free Commuter Connection Guaranteed Ride Home Program.

The program will get you home in the event of a personal emergency or unscheduled overtime.

To register and to receive program details, call Commuter Connections at 1-800/745-RIDE.

(2/97)

Weekday Southbound

ma Ⓜ	Coolidge High School	5th & Kennedy Sts. N W	Sherman Circle & Critten-den St. N W	Fort Totten Ⓜ	Riggs Rd. & North Capitol St. N E	Allison St. & Rock Creek Church Rd. N W	Georgia Ave & Prince-ton Pl. N W (PET-WORTH)	11th & Irving Sts. N W	Sherman Ave. & Irving St. N W	11th & U Sts. N W (U St.-Cardozo) Ⓜ	Vermont Ave. & U St. N W (U St.-Cardozo) Ⓜ	11th & K Sts. N W	10th St. & Consti-tution Ave. N W (FEDER-AL TRIAN-GLE)
						AM Service							
37	-	4:43	4:47	-	-	-	4:51	-	4:54	-	4:58	5:03	5:08
01	-	5:07	5:11	-	-	-	5:15	-	5:18	-	5:22	5:27	5:32
	-	-	-	5:18	5:23	-	5:31	5:34	-	5:38	-	5:43	5:48
23	-	5:29	5:33	-	-	-	5:37	-	5:40	-	5:44	5:49	5:54
	-	-	-	5:33	5:38	-	5:46	5:49	-	5:53	-	5:58	6:03
38	-	5:44	5:48	-	-	-	5:52	-	5:55	-	5:59	6:04	6:09
	-	-	-	5:47	5:52	-	6:00	6:03	-	6:07	-	6:12	6:17
53	-	5:59	6:03	-	-	-	6:07	-	6:10	-	6:14	6:20	6:25
	-	-	-	6:01	-	6:08	6:14	-	6:17	-	6:21	6:27	6:32
	-	-	-	6:04	6:09	-	6:18	6:21	-	6:26	-	6:33	6:38
08	-	6:14	6:19	-	-	-	6:24	-	6:27	-	6:31	6:36	6:41
	-	-	-	6:15	6:20	-	6:29	6:32	-	6:37	-	6:44	6:49
	-	-	-	6:25	-	6:33	6:40	-	6:43	-	6:47	6:52	6:57
	-	-	-	6:26	6:31	-	6:40	6:43	-	6:48	-	6:55	7:00
	-	-	-	6:37	6:42	-	6:51	6:54	-	6:59	-	7:06	7:11
	-	-	-	6:45	-	6:53	7:00	-	7:03	-	7:07	7:12	7:17
	-	-	-	6:45	6:51	-	7:00	7:04	-	7:09	-	7:17	7:22
	-	-	-	6:55	7:01	-	7:10	7:14	-	7:19	-	7:27	7:32
	-	-	-	7:02	-	7:10	7:17	-	7:21	-	7:26	7:32	7:37
	-	-	-	7:03	7:09	-	7:18	7:22	-	7:27	-	7:35	7:40
	-	-	-	7:11	7:17	-	7:26	7:30	-	7:35	-	7:43	7:48
	-	-	-	7:17	7:23	-	7:33	7:39	-	7:44	-	7:53	7:59
	-	-	-	7:24	-	7:33	7:41	-	7:45	-	7:50	7:57	8:03
	-	-	-	7:25	7:31	-	7:41	7:47	-	7:52	-	8:01	8:07
	-	-	-	7:34	7:40	-	7:50	7:56	-	8:01	-	8:10	8:16
	-	-	-	7:42	-	7:51	7:59	-	8:03	-	8:08	8:15	8:21
	-	-	-	7:42	7:48	-	7:58	8:04	-	8:09	-	8:18	8:24
	-	-	-	7:50	7:56	-	8:06	8:12	-	8:17	-	8:26	8:32
	-	-	-	7:58	8:04	-	8:14	8:20	-	8:25	-	8:34	8:40
	-	-	-	8:05	-	8:14	8:22	-	8:26	-	8:31	8:38	8:44
	-	-	-	8:06	8:12	-	8:22	8:28	-	8:33	-	8:42	8:48
	-	-	-	8:14	8:20	-	8:30	8:36	-	8:41	-	8:50	8:56
	-	-	-	8:23	-	8:32	8:40	-	8:44	-	8:49	8:56	9:02
	-	-	-	8:26	8:32	-	8:42	8:48	-	8:53	-	9:02	9:08
	-	-	-	8:35	8:41	-	8:51	8:57	-	9:02	-	9:11	9:17
	-	-	-	8:43	-	8:52	9:00	-	9:04	-	9:09	9:16	9:22
	-	-	-	8:48	8:53	-	9:02	9:06	-	9:11	-	9:18	9:24
51	-	9:00	9:05	-	-	-	9:09	-	9:13	-	9:18	9:25	9:31
	-	-	-	8:59	9:04	-	9:13	9:17	-	9:22	-	9:29	9:35
01	-	9:10	9:15	-	-	-	9:19	-	9:23	-	9:28	9:35	9:41
	-	-	-	9:11	9:16	-	9:25	9:29	-	9:34	-	9:41	9:47
15	-	9:24	9:29	-	-	-	9:33	-	9:37	-	9:42	9:49	9:55
	-	-	-	9:26	9:31	-	9:40	9:44	-	9:49	-	9:56	10:02
30	-	9:39	9:44	-	-	-	9:48	-	9:52	-	9:57	10:04	10:10
	-	-	-	9:41	9:46	-	9:55	9:59	-	10:04	-	10:11	10:17
45	-	9:54	9:59	-	-	-	10:03	-	10:07	-	10:12	10:19	10:25
	-	-	-	9:57	10:02	-	10:11	10:15	-	10:20	-	10:27	10:33
05	-	10:14	10:19	-	-	-	10:23	-	10:27	-	10:32	10:39	10:45
	-	-	-	10:17	10:22	-	10:31	10:35	-	10:40	-	10:47	10:53
25	-	10:34	10:39	-	-	-	10:43	-	10:47	-	10:52	10:59	11:05
	-	-	-	10:37	10:42	-	10:51	10:55	-	11:00	-	11:07	11:13
45	-	10:54	10:59	-	-	-	11:03	-	11:07	-	11:12	11:19	11:25
	-	-	-	10:57	11:02	-	11:11	11:15	-	11:20	-	11:27	11:33
05	-	11:14	11:19	-	-	-	11:23	-	11:27	-	11:32	11:39	11:45
	-	-	-	11:17	11:22	-	11:31	11:35	-	11:40	-	11:47	11:53
25	-	11:34	11:39	-	-	-	11:43	-	11:47	-	11:52	11:59	12:05
	-	-	-	11:37	11:42	-	11:51	11:55	-	12:00	-	12:07	12:13
45	-	11:54	11:59	-	-	-	12:03	-	12:07	-	12:12	12:19	12:25
	-	-	-	11:57	12:02	-	12:11	12:15	-	12:20	-	12:27	12:33
						PM Service							
05	-	12:14	12:19	-	-	-	12:23	-	12:27	-	12:32	12:39	12:45
	-	-	-	12:17	12:22	-	12:31	12:35	-	12:40	-	12:47	12:53
25	-	12:34	12:39	-	-	-	12:43	-	12:47	-	12:52	12:59	1:05
	-	-	-	12:37	12:42	-	12:51	12:55	-	1:00	-	1:07	1:13
45	-	12:54	12:59	-	-	-	1:03	-	1:07	-	1:12	1:19	1:25
	-	-	-	12:57	1:02	-	1:11	1:15	-	1:20	-	1:27	1:33
05	-	1:14	1:19	-	-	-	1:23	-	1:27	-	1:32	1:39	1:45
	-	-	-	1:17	1:22	-	1:31	1:35	-	1:40	-	1:47	1:53
25	-	1:34	1:39	-	-	-	1:43	-	1:47	-	1:52	1:59	2:05
	-	-	-	1:37	1:42	-	1:51	1:55	-	2:00	-	2:07	2:13

Weekday Northbound

Route Number	10th St. & Consti-tution Ave. NW (Federal Triangle)	11th & K Sts. N W	Vermont Ave. & U St. N W (U St.-Cardozo) Ⓜ	11th & U Sts. N W (U St.-Cardozo) Ⓜ	11th & Irving Sts. N W	Sherman Ave. & Irving St. N W	Georgia Ave. & Princeton Pl. N W (Pet-worth)	Rock Creek Church Rd. & Hawaii Ave. N W	Riggs Rd. & North Capitol St. N E	FORT TOTTEN Ⓜ	Sherman Circle & Critten-den St. N W	5th & Kennedy Sts. N W	TAKOMA Ⓜ
						AM Service							
60	5:38	5:43	5:47	-	-	5:51	5:57	6:02	-	6:08	-	-	-
64	5:53	5:59	-	6:04	6:09	-	6:12	-	6:20	6:22	-	-	-
62	-	-	-	-	-	-	6:00	-	-	-	6:04	6:07	6:14
60	6:01	6:07	6:11	-	-	6:15	6:21	6:27	-	6:33	-	-	-
64	6:08	6:15	-	6:20	6:25	-	6:28	-	6:36	6:38	-	-	-
60	6:16	6:23	6:27	-	-	6:31	6:38	6:44	-	6:51	-	-	-
62	-	-	-	-	-	-	6:24	-	-	-	6:28	6:32	6:40
64	6:24	6:31	-	6:38	6:43	-	6:46	-	6:55	6:58	-	-	-
62	6:30	6:37	6:43	-	-	6:48	6:51	-	-	-	6:56	7:00	7:10
62	-	-	-	-	-	-	6:37	-	-	-	6:42	6:46	6:56
60	6:32	6:39	6:45	-	-	6:50	6:53	7:00	-	7:07	-	-	-
64	6:39	6:46	-	6:53	6:58	-	7:01	-	7:10	7:13	-	-	-
62	6:46	6:53	6:59	-	-	7:04	7:07	-	-	-	7:12	7:16	7:26
60	6:51	6:58	7:04	-	-	7:09	7:12	7:19	-	7:26	-	-	-
64	6:56	7:03	-	7:10	7:15	-	7:18	-	7:27	7:30	-	-	-
62	7:04	7:11	7:17	-	-	7:22	7:25	-	-	-	7:30	7:34	7:44
64	7:08	7:15	-	7:22	7:27	-	7:30	-	7:39	7:42	-	-	-
60	7:12	7:19	7:25	-	-	7:30	7:33	7:40	-	7:47	-	-	-
62	7:18	7:25	7:31	-	-	7:36	7:39	-	-	-	7:44	7:48	7:58
64	7:22	7:29	-	7:36	7:41	-	7:44	-	7:53	7:56	-	-	-
62	7:29	7:36	7:42	-	-	7:47	7:50	-	-	-	7:55	7:59	8:09
60	7:32	7:39	7:45	-	-	7:50	7:53	8:00	-	8:07	-	-	-
62	7:38	7:45	7:51	-	-	7:56	7:59	-	-	-	8:04	8:08	8:18
62	-	-	-	-	-	-	●8:07	-	-	-	8:12	8:16	8:25
64	7:42	7:50	-	7:58	8:04	-	8:08	-	8:18	8:21	-	-	-
60	7:48	7:56	8:04	-	-	8:09	8:12	8:20	-	8:27	-	-	-
62	7:49	7:57	8:05	-	-	8:10	8:13	-	-	-	8:18	8:22	8:31
64	7:53	8:01	-	8:09	8:15	-	8:19	-	8:29	8:32	-	-	-
62	8:00	8:08	8:16	-	-	8:21	8:24	-	-	-	8:29	8:33	8:42
64	8:04	8:12	-	8:20	8:26	-	8:30	-	8:40	8:43	-	-	-
62	8:10	8:18	8:26	-	-	8:31	8:34	-	-	-	8:39	8:43	8:52
60	8:12	8:20	8:28	-	-	8:33	8:36	8:44	-	8:51	-	-	-
62	8:19	8:27	8:35	-	-	8:40	8:43	-	-	-	8:48	8:52	9:01
64	8:21	8:29	-	8:37	8:43	-	8:47	-	8:57	9:00	-	-	-
62	8:28	8:36	8:44	-	-	8:49	8:52	-	-	-	8:57	9:01	9:10
64	8:35	8:43	-	8:51	8:57	-	9:01	-	9:11	9:14	-	-	-
62	8:43	8:51	8:59	-	-	9:04	9:07	-	-	-	9:12	9:16	9:25
64	8:50	8:58	-	9:06	9:12	-	9:16	-	9:26	9:29	-	-	-
62	8:58	9:06	9:14	-	-	9:19	9:22	-	-	-	9:27	9:31	9:40
64	9:10	9:18	-	9:25	9:31	-	9:35	-	9:45	9:48	-	-	-
62	9:18	9:26	9:34	-	-	9:39	9:42	-	-	-	9:48	9:52	10:00
64	9:30	9:38	-	9:45	9:51	-	9:55	-	10:05	10:08	-	-	-
62	9:38	9:46	9:54	-	-	9:59	10:02	-	-	-	10:08	10:12	10:20
64	9:50	9:58	-	10:05	10:11	-	10:15	-	10:25	10:28	-	-	-
62	9:58	10:06	10:14	-	-	10:19	10:22	-	-	-	10:28	10:32	10:40
64	10:10	10:18	-	10:25	10:31	-	10:35	-	10:45	10:48	-	-	-
62	10:18	10:26	10:34	-	-	10:39	10:42	-	-	-	10:48	10:52	11:00
64	10:30	10:38	-	10:45	10:51	-	10:55	-	11:05	11:08	-	-	-
62	10:38	10:46	10:54	-	-	10:59	11:02	-	-	-	11:08	11:12	11:20
64	10:50	10:58	-	11:05	11:11	-	11:15	-	11:25	11:28	-	-	-
62	10:58	11:06	11:14	-	-	11:19	11:22	-	-	-	11:28	11:32	11:40
64	11:10	11:18	-	11:25	11:31	-	11:35	-	11:45	11:48	-	-	-
62	11:18	11:26	11:34	-	-	11:39	11:42	-	-	-	11:48	11:52	12:00
64	11:30	11:38	-	11:45	11:51	-	11:55	-	12:05	12:08	-	-	-
62	11:38	11:46	11:54	-	-	11:59	12:02	-	-	-	12:08	12:12	12:20
64	11:50	11:58	-	12:05	12:11	-	12:15	-	12:25	12:28	-	-	-
62	11:58	12:06	12:14	-	-	12:19	12:22	-	-	-	12:28	12:32	12:40
						PM Service							
64	12:10	12:18	-	12:25	12:31	-	12:35	-	12:45	12:48	-	-	-
62	12:18	12:26	12:34	-	-	12:39	12:42	-	-	-	12:48	12:52	1:00
64	12:30	12:38	-	12:45	12:51	-	12:55	-	1:05	1:08	-	-	-
62	12:38	12:46	12:54	-	-	12:59	1:02	-	-	-	1:08	1:12	1:20
64	12:50	12:58	-	1:05	1:11	-	1:15	-	1:25	1:28	-	-	-
62	12:58	1:06	1:14	-	-	1:19	1:22	-	-	-	1:28	1:32	1:40
64	1:10	1:18	-	1:25	1:31	-	1:35	-	1:45	1:48	-	-	-
62	1:18	1:26	1:34	-	-	1:39	1:42	-	-	-	1:48	1:52	2:00
64	1:30	1:38	-	1:45	1:51	-	1:55	-	2:05	2:08	-	-	-
62	1:38	1:46	1:54	-	-	1:59	2:02	-	-	-	2:08	2:12	2:20
64	1:48	1:56	-	2:03	2:09	-	2:13	-	2:23	2:26	-	-	-
62	1:56	2:04	2:12	-	-	2:17	2:20	-	-	-	2:26	2:30	2:38
64	2:03	2:11	-	2:18	2:24	-	2:28	-	2:38	2:41	-	-	-
62	2:11	2:19	2:27	-	-	2:32	2:35	-	-	-	2:41	2:45	2:53
64	2:18	2:26	-	2:33	2:39	-	2:43	-	2:53	2:56	-	-	-

Route Numbe
♿ 62
♿ 64
♿ 62
64
62
♿ 64
♿ 62
♿ 64
♿ 62
64
62
♿ 64
♿ 62
♿ 64
♿ 62
64
62
♿ 64
♿ 62
♿ 64
♿ 62
64
62
♿ 64
♿ 62
♿ 64
♿ 62
64
62
♿ 64
♿ 62
♿ 64
♿ 62
64
62
♿ 64
♿ 62
♿ 64
♿ 62
64
62
♿ 64
♿ 62
♿ 64
♿ 62
64
62
♿ 64
♿ 62
♿ 64
♿ 62
64
62
♿ 64
♿ 62
♿ 64
♿ 62
64
62
♿ 64
♿ 62

-	-	-	-	11:17	11:22	-	11:31	11:35	-	11:40	-	11:47	11:53
11:25	-	11:34	11:39	-	-	-	11:43	-	11:47	-	11:52	11:59	12:05
-	-	-	-	11:37	11:42	-	11:51	11:55	-	12:00	-	12:07	12:13
11:45	-	11:54	11:59	-	-	-	12:03	-	12:07	-	12:12	12:19	12:25
-	-	-	-	11:57	12:02	-	12:11	12:15	-	12:20	-	12:27	12:33

PM Service

12:05	-	12:14	12:19	-	-	-	12:23	-	12:27	-	12:32	12:39	12:45
-	-	-	-	12:17	12:22	-	12:31	12:35	-	12:40	-	12:47	12:53
12:25	-	12:34	12:39	-	-	-	12:43	-	12:47	-	12:52	12:59	1:05
-	-	-	-	12:37	12:42	-	12:51	12:55	-	1:00	-	1:07	1:13
12:45	-	12:54	12:59	-	-	-	1:03	-	1:07	-	1:12	1:19	1:25
-	-	-	-	12:57	1:02	-	1:11	1:15	-	1:20	-	1:27	1:33
1:05	-	1:14	1:19	-	-	-	1:23	-	1:27	-	1:32	1:39	1:45
-	-	-	-	1:17	1:22	-	1:31	1:35	-	1:40	-	1:47	1:53
1:25	-	1:34	1:39	-	-	-	1:43	-	1:47	-	1:52	1:59	2:05
-	-	-	-	1:37	1:42	-	1:51	1:55	-	2:00	-	2:07	2:13
1:45	-	1:54	1:59	-	-	-	2:03	-	2:07	-	2:12	2:19	2:25
-	-	-	-	1:57	2:02	-	2:11	2:15	-	2:20	-	2:27	2:33
2:05	-	2:14	2:19	-	-	-	2:23	-	2:27	-	2:32	2:39	2:45
-	-	-	-	2:17	2:22	-	2:31	2:35	-	2:40	-	2:47	2:53
2:25	-	2:34	2:39	-	-	-	2:43	-	2:47	-	2:52	2:59	3:05
-	-	-	-	2:37	2:42	-	2:51	2:55	-	3:00	-	3:07	3:13
2:45	-	2:54	2:59	-	-	-	3:03	-	3:07	-	3:12	3:19	3:25
-	-	-	-	2:57	3:02	-	3:11	3:15	-	3:20	-	3:27	3:33
3:00	-	3:09	3:14	-	-	-	3:19	-	3:22	-	3:27	3:35	3:41
-	-	-	-	3:06	-	3:14	3:22	-	3:25	-	3:30	3:38	3:44
-	-	-	-	3:16	3:20	-	3:30	3:34	-	3:39	-	3:47	3:53
3:15	-	3:24	3:29	-	-	-	3:34	-	3:37	-	3:42	3:50	3:56
-	-	-	-	3:26	-	3:34	3:42	-	3:45	-	3:50	3:58	4:04
-	-	-	-	3:31	3:35	-	3:45	3:49	-	3:54	-	4:02	4:08
3:30	-	3:39	3:44	-	-	-	3:49	-	3:52	-	3:57	4:05	4:11
-	■3:40	3:44	3:49	-	-	-	3:54	-	3:57	-	4:02	4:10	4:16
-	-	-	-	3:41	3:45	-	3:55	3:59	-	4:04	-	4:12	4:18
-	-	-	-	3:46	-	3:54	4:02	-	4:05	-	4:10	4:18	4:24
3:45	-	3:54	3:59	-	-	-	4:04	-	4:07	-	4:12	4:20	4:26
-	-	-	-	3:57	4:01	-	4:11	4:15	-	4:20	-	4:28	4:34
4:00	-	4:09	4:14	-	-	-	4:19	-	4:22	-	4:27	4:35	4:41
-	-	-	-	4:06	-	4:14	4:22	-	4:25	-	4:30	4:38	4:44
-	-	-	-	4:12	4:16	-	4:26	4:30	-	4:35	-	4:43	4:49
4:15	-	4:24	4:29	-	-	-	4:34	-	4:37	-	4:42	4:50	4:56
-	-	-	-	4:24	4:28	-	4:38	4:42	-	4:47	-	4:55	5:01
-	-	-	-	4:29	-	4:37	4:45	-	4:48	-	4:53	5:01	5:07
4:30	-	4:39	4:44	-	-	-	4:49	-	4:52	-	4:57	5:05	5:11
-	-	-	-	4:42	4:46	-	4:56	5:00	-	5:05	-	5:13	5:19
-	-	-	-	4:46	-	4:54	5:02	-	5:05	-	5:10	5:18	5:24
4:45	-	4:54	4:59	-	-	-	5:04	-	5:07	-	5:12	5:20	5:26
-	-	-	-	4:56	5:00	-	5:10	5:14	-	5:19	-	5:27	5:33
5:00	-	5:09	5:14	-	-	-	5:19	-	5:22	-	5:27	5:35	5:41
-	-	-	-	5:05	-	5:13	5:21	-	5:24	-	5:29	5:37	5:43
-	-	-	-	5:12	5:16	-	5:26	5:30	-	5:35	-	5:43	5:49
5:17	-	5:26	5:31	-	-	-	5:36	-	5:39	-	5:44	5:52	5:58
-	-	-	-	5:25	-	5:33	5:41	-	5:44	-	5:49	5:57	6:03
-	-	-	-	5:29	5:33	-	5:43	5:47	-	5:52	-	6:00	6:06
-	-	-	-	5:45	-	5:53	6:01	-	-	-	-	-	-
5:34	-	5:43	5:48	-	-	-	5:53	-	5:56	-	6:01	6:09	6:15
-	-	-	-	5:45	5:49	-	5:59	6:03	-	6:08	-	6:16	6:22
-	-	-	-	6:05	-	6:13	6:21	-	-	-	-	-	-
5:51	-	6:00	6:05	-	-	-	6:10	-	6:13	-	6:18	6:26	6:32
-	-	-	-	6:02	6:06	-	6:16	6:20	-	6:25	-	6:33	6:39
-	-	-	-	6:25	-	6:33	6:41	-	-	-	-	-	-
6:07	-	6:16	6:21	-	-	-	6:26	-	6:29	-	6:34	6:42	6:48
-	-	-	-	6:18	6:22	-	6:32	6:36	-	6:41	-	6:49	6:55
6:26	-	6:34	6:38	-	-	-	6:42	-	6:45	-	6:50	6:56	7:01
-	-	-	-	6:38	6:42	-	6:51	6:54	-	6:58	-	7:04	7:09
6:43	-	6:51	6:55	-	-	-	6:59	-	7:02	-	7:07	7:13	7:18
-	-	-	-	6:56	7:00	-	7:09	7:12	-	7:16	-	7:22	7:27
6:58	-	7:06	7:10	-	-	-	7:14	-	7:17	-	7:22	7:28	7:33
-	-	-	-	7:11	7:15	-	7:24	7:27	-	7:31	-	7:37	7:42
7:17	-	7:25	7:29	-	-	-	7:33	-	7:36	-	7:41	7:47	7:52
-	-	-	-	7:31	7:35	-	7:44	7:47	-	7:51	-	7:57	8:02
7:37	-	7:45	7:49	-	-	-	7:53	-	7:56	-	8:01	8:07	8:12
-	-	-	-	7:53	7:57	-	8:06	8:09	-	8:13	-	8:19	8:24
8:02	-	8:10	8:14	-	-	-	8:18	-	8:21	-	8:26	8:32	8:37
-	-	-	-	8:14	8:18	-	8:27	8:30	-	8:34	-	8:40	8:45
8:24	-	8:31	8:35	-	-	-	8:38	-	8:41	-	8:45	8:50	8:55
-	-	-	-	8:39	8:43	-	8:50	8:53	-	8:57	-	9:02	9:07
8:44	-	8:51	8:55	-	-	-	8:58	-	9:01	-	9:05	9:10	9:15
-	-	-	-	8:59	9:03	-	9:10	9:13	-	9:17	-	9:22	9:27
9:04	-	9:11	9:15	-	-	-	9:18	-	9:21	-	9:25	9:30	9:35
-	-	-	-	9:19	9:23	-	9:30	9:33	-	9:37	-	9:42	9:47
9:24	-	9:31	9:35	-	-	-	9:38	-	9:41	-	9:45	9:50	9:55
-	-	-	-	9:39	9:43	-	9:50	9:53	-	9:57	-	10:02	10:07
9:44	-	9:51	9:55	-	-	-	9:58	-	10:01	-	10:05	10:10	10:15
-	-	-	-	9:59	10:03	-	10:10	10:13	-	10:17	-	10:22	10:27
10:04	-	10:11	10:15	-	-	-	10:18	-	10:21	-	10:25	10:30	10:35

PM Service

64	12:10	12:18	-	12:25	12:31	-	12:35	-	12:45	12:48	-	-	-
62	12:18	12:26	12:34	-	-	12:39	12:42	-	-	-	12:48	12:52	1:00
64	12:30	12:38	-	12:45	12:51	-	12:55	-	1:05	1:08	-	-	-
62	12:38	12:46	12:54	-	-	12:59	1:02	-	-	-	1:08	1:12	1:20
64	12:50	12:58	-	1:05	1:11	-	1:15	-	1:25	1:28	-	-	-
62	12:58	1:06	1:14	-	-	1:19	1:22	-	-	-	1:28	1:32	1:40
64	1:10	1:18	-	1:25	1:31	-	1:35	-	1:45	1:48	-	-	-
62	1:18	1:26	1:34	-	-	1:39	1:42	-	-	-	1:48	1:52	2:00
64	1:30	1:38	-	1:45	1:51	-	1:55	-	2:05	2:08	-	-	-
62	1:38	1:46	1:54	-	-	1:59	2:02	-	-	-	2:08	2:12	2:20
64	1:48	1:56	-	2:03	2:09	-	2:13	-	2:23	2:26	-	-	-
62	1:56	2:04	2:12	-	-	2:17	2:20	-	-	-	2:26	2:30	2:38
64	2:03	2:11	-	2:18	2:24	-	2:28	-	2:38	2:41	-	-	-
62	2:11	2:19	2:27	-	-	2:32	2:35	-	-	-	2:41	2:45	2:53
64	2:18	2:26	-	2:33	2:39	-	2:43	-	2:53	2:56	-	-	-
62	2:26	2:34	2:42	-	-	2:47	2:50	-	-	-	2:56	3:00	3:08
64	2:33	2:41	-	2:48	2:54	-	2:58	-	3:08	3:11	-	-	-
62	2:41	2:49	2:57	-	-	3:02	3:05	-	-	-	3:11	3:15	3:23
64	2:48	2:56	-	3:03	3:09	-	3:13	-	3:23	3:26	-	-	-
62	2:54	3:02	3:10	-	-	3:15	3:18	-	-	-	3:24	3:28	3:36
60	2:56	3:04	3:12	-	-	3:17	3:20	3:30	-	3:38	-	-	-
64	3:04	3:12	-	3:19	3:25	-	3:29	-	3:39	3:42	-	-	-
62	3:06	3:14	3:22	-	-	3:27	3:30	-	-	-	3:36	3:40	3:48
60	3:14	3:22	3:30	-	-	3:35	3:38	3:48	-	3:56	-	-	-
62	3:18	3:26	3:34	-	-	3:39	3:42	-	-	-	3:48	3:52	4:00
64	3:22	3:30	-	3:37	3:43	-	3:47	-	3:57	4:00	-	-	-
62	3:28	3:36	3:44	-	-	3:49	3:52	-	-	-	3:58	4:02	4:10
60	3:32	3:40	3:48	-	-	3:53	3:56	4:06	-	4:14	-	-	-
64	3:36	3:44	-	3:51	3:57	-	4:01	-	4:11	4:14	-	-	-
62	3:38	3:46	3:54	-	-	3:59	4:02	-	-	-	4:08	4:12	4:20
64	3:45	3:53	-	4:00	4:06	-	4:10	-	4:20	4:23	-	-	-
62	3:48	3:56	4:04	-	-	4:09	4:12	-	-	-	4:18	4:22	4:30
60	3:54	4:02	4:10	-	-	4:15	4:18	4:28	-	4:36	-	-	-
62	3:58	4:06	4:14	-	-	4:19	4:22	-	-	-	4:28	4:32	4:40
64	4:01	4:09	-	4:16	4:22	-	4:26	-	4:36	4:39	-	-	-
64	4:11	4:19	-	4:26	4:32	-	4:36	-	4:46	4:49	-	-	-
60	4:16	4:24	4:32	-	-	4:37	4:40	4:50	-	4:58	-	-	-
64	4:23	4:31	-	4:38	4:44	-	4:48	-	4:58	5:01	-	-	-
64	4:33	4:41	-	4:48	4:54	-	4:58	-	5:08	5:11	-	-	-
60	4:36	4:44	4:52	-	-	4:57	5:00	5:10	-	5:18	-	-	-
64	4:41	4:50	-	4:57	5:03	-	5:07	-	5:19	5:22	-	-	-
64	4:49	4:58	-	5:05	5:11	-	5:15	-	5:27	5:30	-	-	-
60	4:54	5:03	5:10	-	-	5:15	5:19	5:27	-	5:35	-	-	-
64	4:58	5:07	-	5:14	5:20	-	5:24	-	5:36	5:39	-	-	-
64	5:06	5:15	-	5:22	5:28	-	5:32	-	5:44	5:47	-	-	-
60	5:12	5:21	5:28	-	-	5:33	5:37	5:45	-	5:53	-	-	-
64	5:17	5:26	-	5:33	5:39	-	5:43	-	5:55	5:58	-	-	-
64	5:27	5:36	-	5:43	5:49	-	5:53	-	6:05	6:08	-	-	-
60	5:33	5:42	5:49	-	-	5:54	5:58	6:06	-	6:14	-	-	-
64	5:37	5:46	-	5:53	5:59	-	6:03	-	6:15	6:18	-	-	-
64	5:47	5:56	-	6:03	6:09	-	6:13	-	6:25	6:28	-	-	-
60	5:55	6:04	6:11	-	-	6:16	6:20	6:28	-	6:36	-	-	-
64	5:58	6:07	-	6:14	6:20	-	6:24	-	6:36	6:39	-	-	-
62	6:06	6:15	6:22	-	-	6:27	6:31	-	-	-	6:37	6:41	6:50
64	6:10	6:19	-	6:26	6:32	-	6:36	-	6:48	6:51	-	-	-
62	6:18	6:27	6:33	-	-	6:38	6:42	-	-	-	6:47	6:51	6:59
64	6:24	6:33	-	6:40	6:45	-	6:49	-	6:59	7:01	-	-	-
62	6:31	6:40	6:46	-	-	6:51	6:55	-	-	-	7:00	7:04	7:12
64	6:39	6:48	-	6:55	7:00	-	7:04	-	7:14	7:16	-	-	-
62	6:47	6:56	7:02	-	-	7:07	7:11	-	-	-	7:16	7:20	7:28
64	6:54	7:03	-	7:10	7:15	-	7:19	-	7:29	7:31	-	-	-
62	7:02	7:11	7:17	-	-	7:22	7:26	-	-	-	7:31	7:35	7:43
64	7:09	7:18	-	7:25	7:30	-	7:34	-	7:44	7:46	-	-	-
62	7:16	7:25	7:31	-	-	7:36	7:40	-	-	-	7:45	7:49	7:57
64	7:24	7:33	-	7:40	7:45	-	7:49	-	7:59	8:01	-	-	-
62	7:32	7:41	7:47	-	-	7:52	7:56	-	-	-	8:01	8:05	8:13
64	7:39	7:48	-	7:55	8:00	-	8:04	-	8:14	8:16	-	-	-
62	7:49	7:58	8:04	-	-	8:09	8:13	-	-	-	8:18	8:22	8:30
64	7:57	8:06	-	8:13	8:18	-	8:22	-	8:32	8:34	-	-	-
62	8:09	8:18	8:24	-	-	8:29	8:33	-	-	-	8:38	8:42	8:50
64	8:17	8:26	-	8:33	8:38	-	8:42	-	8:52	8:54	-	-	-
62	8:29	8:38	8:44	-	-	8:49	8:53	-	-	-	8:58	9:02	9:10
64	8:42	8:50	-	8:56	9:01	-	9:04	-	9:12	9:14	-	-	-
62	8:52	9:00	9:06	-	-	9:10	9:13	-	-	-	9:17	9:20	9:27
64	9:02	9:10	-	9:16	9:21	-	9:24	-	9:32	9:34	-	-	-
62	9:12	9:20	9:26	-	-	9:30	9:33	-	-	-	9:37	9:40	9:47
64	9:22	9:30	-	9:36	9:41	-	9:44	-	9:52	9:54	-	-	-
62	9:32	9:40	9:46	-	-	9:50	9:53	-	-	-	9:57	10:00	10:07
64	9:42	9:50	-	9:56	10:01	-	10:04	-	10:12	10:14	-	-	-
62	9:52	10:00	10:06	-	-	10:10	10:13	-	-	-	10:17	10:20	10:27
64	10:02	10:10	-	10:16	10:21	-	10:24	-	10:32	10:34	-	-	-
62	10:12	10:20	10:26	-	-	10:30	10:33	-	-	-	10:37	10:40	10:47
64	10:22	10:30	-	10:36	10:41	-	10:44	-	10:52	10:54	-	-	-
62	10:32	10:40	10:46	-	-	10:50	10:53	-	-	-	10:57	11:00	11:07
64	10:42	10:50	-	10:56	11:01	-	11:04	-	11:12	11:14	-	-	-
62	10:57	11:05	11:11	-	-	11:15	11:18	-	-	-	11:22	11:25	11:32
64	11:12	11:20	-	11:26	11:31	-	11:34	-	11:42	11:44	-	-	-
62	11:27	11:35	11:41	-	-	11:45	11:48	-	-	-	11:52	11:55	12:02
64	11:44	11:52	-	11:58	12:03	-	12:06	-	12:14	12:16	-	-	-

-	-	-	-	5:45	-	5:53	6:01	-	-	-	-	-	-
5:34	-	5:43	5:48	-	-	-	5:53	-	5:56	-	6:01	6:09	6:15
-	-	-	-	5:45	5:49	-	5:59	6:03	-	6:08	-	6:16	6:22
-	-	-	-	6:05	-	6:13	6:21	-	-	-	-	-	-
5:51	-	6:00	6:05	-	-	-	6:10	-	6:13	-	6:18	6:26	6:32
-	-	-	-	6:02	6:06	-	6:16	6:20	-	6:25	-	6:33	6:39
-	-	-	-	6:25	-	6:33	6:41	-	-	-	-	-	-
6:07	-	6:16	6:21	-	-	-	6:26	-	6:29	-	6:34	6:42	6:48
-	-	-	-	6:18	6:22	-	6:32	6:36	-	6:41	-	6:49	6:55
6:26	-	6:34	6:38	-	-	-	6:42	-	6:45	-	6:50	6:56	7:01
-	-	-	-	6:38	6:42	-	6:51	6:54	-	6:58	-	7:04	7:09
6:43	-	6:51	6:55	-	-	-	6:59	-	7:02	-	7:07	7:13	7:18
-	-	-	-	6:56	7:00	-	7:09	7:12	-	7:16	-	7:22	7:27
6:58	-	7:06	7:10	-	-	-	7:14	-	7:17	-	7:22	7:28	7:33
-	-	-	-	7:11	7:15	-	7:24	7:27	-	7:31	-	7:37	7:42
7:17	-	7:25	7:29	-	-	-	7:33	-	7:36	-	7:41	7:47	7:52
-	-	-	-	7:31	7:35	-	7:44	7:47	-	7:51	-	7:57	8:02
7:37	-	7:45	7:49	-	-	-	7:53	-	7:56	-	8:01	8:07	8:12
-	-	-	-	7:53	7:57	-	8:06	8:09	-	8:13	-	8:19	8:24
8:02	-	8:10	8:14	-	-	-	8:18	-	8:21	-	8:26	8:32	8:37
-	-	-	-	8:14	8:18	-	8:27	8:30	-	8:34	-	8:40	8:45
8:24	-	8:31	8:35	-	-	-	8:38	-	8:41	-	8:45	8:50	8:55
-	-	-	-	8:39	8:43	-	8:50	8:53	-	8:57	-	9:02	9:07
8:44	-	8:51	8:55	-	-	-	8:58	-	9:01	-	9:05	9:10	9:15
-	-	-	-	8:59	9:03	-	9:10	9:13	-	9:17	-	9:22	9:27
9:04	-	9:11	9:15	-	-	-	9:18	-	9:21	-	9:25	9:30	9:35
-	-	-	-	9:19	9:23	-	9:30	9:33	-	9:37	-	9:42	9:47
9:24	-	9:31	9:35	-	-	-	9:38	-	9:41	-	9:45	9:50	9:55
-	-	-	-	9:39	9:43	-	9:50	9:53	-	9:57	-	10:02	10:07
9:44	-	9:51	9:55	-	-	-	9:58	-	10:01	-	10:05	10:10	10:15
-	-	-	-	9:59	10:03	-	10:10	10:13	-	10:17	-	10:22	10:27
10:04	-	10:11	10:15	-	-	-	10:18	-	10:21	-	10:25	10:30	10:35
-	-	-	-	10:24	10:28	-	10:34	10:37	-	10:41	-	10:46	10:50
10:38	-	10:44	10:47	-	-	-	10:50	-	10:53	-	10:57	11:01	11:05
-	-	-	-	10:54	10:58	-	11:04	11:07	-	11:11	-	11:16	11:20
11:12	-	11:18	11:21	-	-	-	11:24	-	11:27	-	11:31	11:35	11:39
-	-	-	-	11:26	11:30	-	11:36	11:39	-	11:43	-	11:48	11:52
11:40	-	11:46	11:49	-	-	-	11:52	-	11:55	-	11:59	12:03	12:07
-	-	-	-	11:56	12:00	-	12:06	12:09	-	12:13	-	12:18	12:22

ip orignates on Sheridan St. east of 5th St. and operates only when public school is open.

or service from Takoma during the AM rush, see schedule for Route 67.

62	6:18	6:27	6:33	-	-	6:38	6:42	-	-	-	6:47	6:51	6:59
64	6:24	6:33	-	6:40	6:45	-	6:49	-	6:59	7:01	-	-	-
62	6:31	6:40	6:46	-	-	6:51	6:55	-	-	-	7:00	7:04	7:12
64	6:39	6:48	-	6:55	7:00	-	7:04	-	7:14	7:16	-	-	-
62	6:47	6:56	7:02	-	-	7:07	7:11	-	-	-	7:16	7:20	7:28
64	6:54	7:03	-	7:10	7:15	-	7:19	-	7:29	7:31	-	-	-
62	7:02	7:11	7:17	-	-	7:22	7:26	-	-	-	7:31	7:35	7:43
64	7:09	7:18	-	7:25	7:30	-	7:34	-	7:44	7:46	-	-	-
62	7:16	7:25	7:31	-	-	7:36	7:40	-	-	-	7:45	7:49	7:57
64	7:24	7:33	-	7:40	7:45	-	7:49	-	7:59	8:01	-	-	-
62	7:32	7:41	7:47	-	-	7:52	7:56	-	-	-	8:01	8:05	8:13
64	7:39	7:48	-	7:55	8:00	-	8:04	-	8:14	8:16	-	-	-
62	7:49	7:58	8:04	-	-	8:09	8:13	-	-	-	8:18	8:22	8:30
64	7:57	8:06	-	8:13	8:18	-	8:22	-	8:32	8:34	-	-	-
62	8:09	8:18	8:24	-	-	8:29	8:33	-	-	-	8:38	8:42	8:50
64	8:17	8:26	-	8:33	8:38	-	8:42	-	8:52	8:54	-	-	-
62	8:29	8:38	8:44	-	-	8:49	8:53	-	-	-	8:58	9:02	9:10
64	8:42	8:50	-	8:56	9:01	-	9:04	-	9:12	9:14	-	-	-
62	8:52	9:00	9:06	-	-	9:10	9:13	-	-	-	9:17	9:20	9:27
64	9:02	9:10	-	9:16	9:21	-	9:24	-	9:32	9:34	-	-	-
62	9:12	9:20	9:26	-	-	9:30	9:33	-	-	-	9:37	9:40	9:47
64	9:22	9:30	-	9:36	9:41	-	9:44	-	9:52	9:54	-	-	-
62	9:32	9:40	9:46	-	-	9:50	9:53	-	-	-	9:57	10:00	10:07
64	9:42	9:50	-	9:56	10:01	-	10:04	-	10:12	10:14	-	-	-
62	9:52	10:00	10:06	-	-	10:10	10:13	-	-	-	10:17	10:20	10:27
64	10:02	10:10	-	10:16	10:21	-	10:24	-	10:32	10:34	-	-	-
62	10:12	10:20	10:26	-	-	10:30	10:33	-	-	-	10:37	10:40	10:47
64	10:22	10:30	-	10:36	10:41	-	10:44	-	10:52	10:54	-	-	-
62	10:32	10:40	10:46	-	-	10:50	10:53	-	-	-	10:57	11:00	11:07
64	10:42	10:50	-	10:56	11:01	-	11:04	-	11:12	11:14	-	-	-
62	10:57	11:05	11:11	-	-	11:15	11:18	-	-	-	11:22	11:25	11:32
64	11:12	11:20	-	11:26	11:31	-	11:34	-	11:42	11:44	-	-	-
62	11:27	11:35	11:41	-	-	11:45	11:48	-	-	-	11:52	11:55	12:02
64	11:44	11:52	-	11:58	12:03	-	12:06	-	12:14	12:16	-	-	-
62	11:57	12:05	12:11	-	-	12:15	12:18	-	-	-	12:22	12:25	12:32
After Midnight Service													
64	12:12	12:20	-	12:26	12:31	-	12:34	-	12:42	12:44	-	-	-
62	12:27	12:35	12:41	-	-	12:45	12:48	-	-	-	12:52	12:55	1:02

● — Trip operates only when public school is open.

For service to Takoma during the PM rush, see schedule for Route 67.

Takoma-Manor Park Line

Monday thru Friday

(except holidays)

Southbound

Route Number	Takoma	5th & Kennedy Sts. N W	Sherman Circle & Crittenden St. N W	13th & U Sts. N W (U St.-Cardozo)	13th & K Sts. N W	10th St. & Constitution Ave. N W (FEDERAL TRIANGLE)
AM Service						
67	6:23	6:31	6:36	6:44	6:51	6:57
67	6:38	6:46	6:51	6:59	7:06	7:12
67	6:53	7:01	7:06	7:14	7:21	7:27
67	7:06	7:15	7:20	7:30	7:37	7:43
67	7:15	7:24	7:29	7:39	7:46	7:52
67	7:24	7:33	7:38	7:48	7:57	8:03
67	7:33	7:42	7:47	7:57	8:06	8:12
67	7:42	7:51	7:56	8:06	8:15	8:21
67	7:48	7:57	8:02	8:12	8:21	8:27
67	7:54	8:03	8:08	8:18	8:27	8:33
67	8:01	8:10	8:15	8:25	8:34	8:40
67	8:09	8:18	8:23	8:33	8:42	8:48
67	8:19	8:28	8:33	8:43	8:52	8:58
67	8:29	8:38	8:43	8:53	9:02	9:08
67	8:40	8:49	8:54	9:04	9:13	9:19

Monday thru Friday

(except holidays)

Northbound

Route Number	10th St. & Constitution Ave. N W (Federal Triangle)	13th & K Sts. N W	13th & U Sts. N W (U St.-Cardozo)	Sherman Circle & Crittenden St. N W	5th & Kennedy Sts. N W	TAKOMA
PM Service						
67	4:10	4:17	4:24	4:34	4:39	4:48
67	4:21	4:28	4:35	4:45	4:50	4:59
67	4:32	4:41	4:48	4:58	5:02	5:11
67	4:44	4:53	5:00	5:10	5:14	5:23
67	4:56	5:05	5:12	5:22	5:26	5:35
67	5:06	5:15	5:22	5:32	5:36	5:45
67	5:14	5:23	5:30	5:40	5:44	5:53
67	5:21	5:30	5:37	5:47	5:51	6:00
67	5:29	5:38	5:45	5:55	5:59	6:08
67	5:38	5:47	5:54	6:04	6:08	6:17
67	5:48	5:57	6:04	6:14	6:18	6:27
67	5:58	6:07	6:14	6:24	6:28	6:37

English-Español Effective 10-23-16

66,68

Petworth- 11th Street Line

metrobus

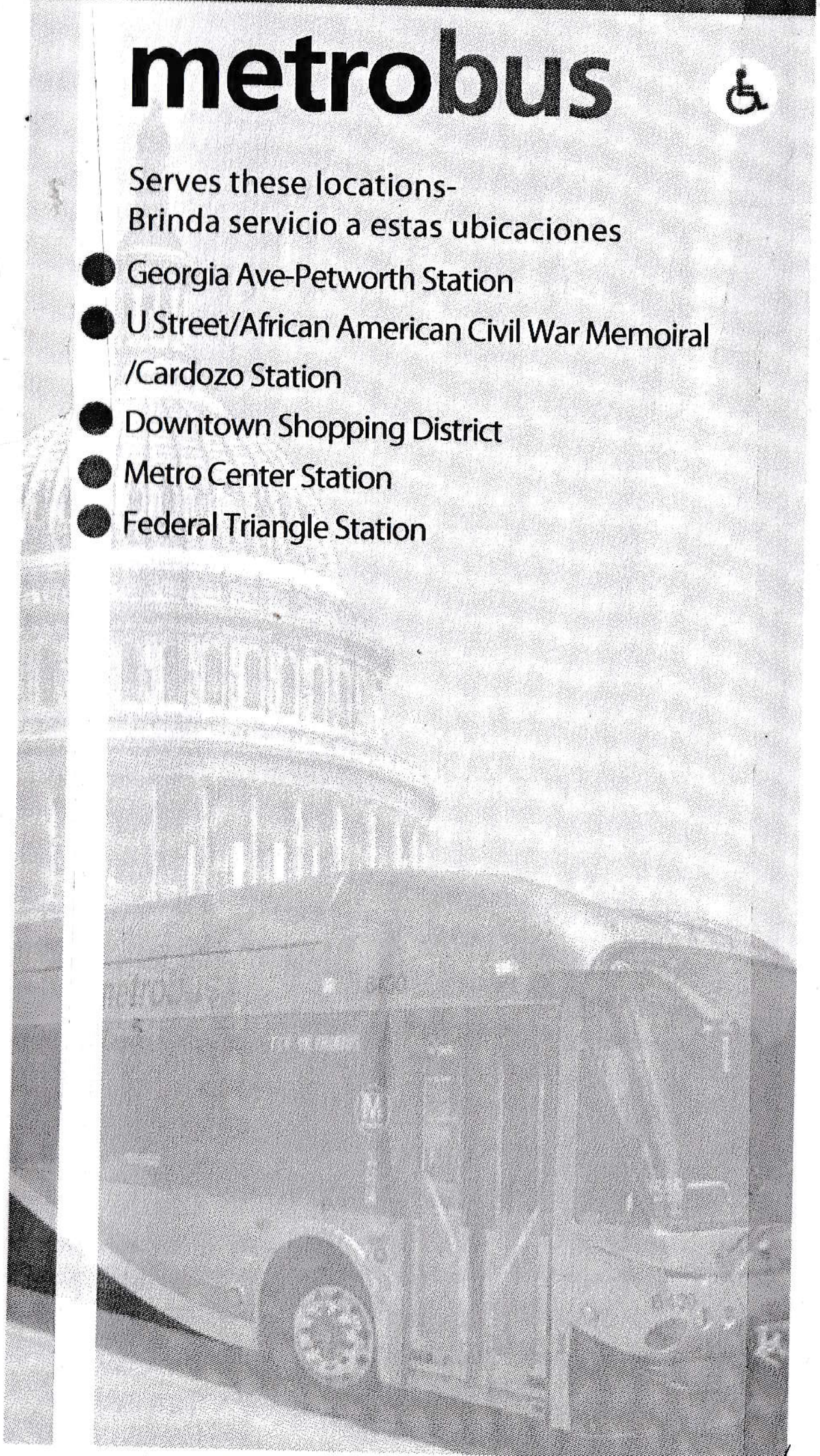

Serves these locations-
Brinda servicio a estas ubicaciones

- Georgia Ave-Petworth Station
- U Street/African American Civil War Memoiral /Cardozo Station
- Downtown Shopping District
- Metro Center Station
- Federal Triangle Station

Information Anytime 202-637-7000 www.wmata.com TTY 202-962-2033

metro

Weekday Northbound —
Entre semana con dirección al norte

Petworth-11th St Line

Routes 66, 68

For route and schedule information
Call 202-637-7000
www.metroopensdoors.com

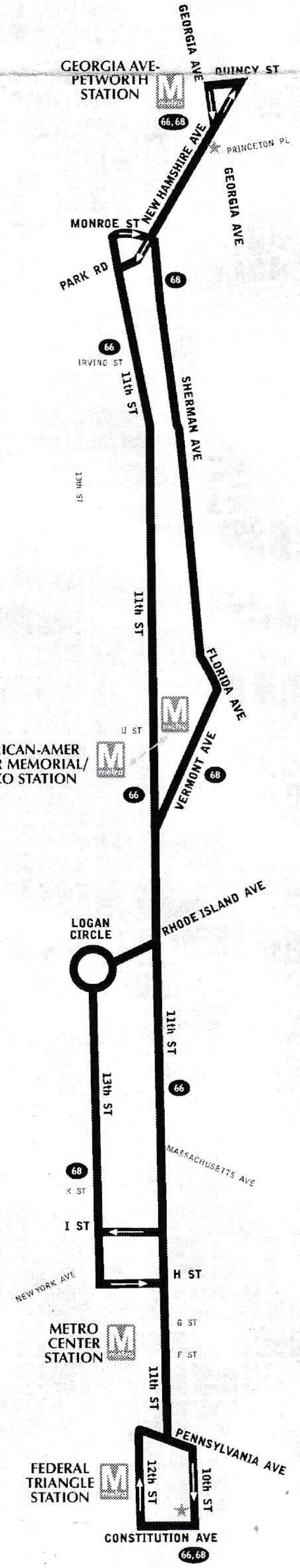
GEORGIA AVE
QUINCY ST
GEORGIA AVE-PETWORTH STATION
66, 68
PRINCETON PL
NEW HAMSHIRE AVE
GEORGIA AVE
MONROE ST
PARK RD
68
66
IRVING ST
11th ST
SHERMAN AVE
13th ST
11th ST
FLORIDA AVE
U ST
U ST/AFRICAN-AMER CIVIL WAR MEMORIAL/ CARDOZO STATION
VERMONT AVE
68
66
RHODE ISLAND AVE
LOGAN CIRCLE
11th ST
66
13th ST
MASSACHUSETTS AVE
68
K ST
I ST
H ST
NEW YORK AVE
G ST
METRO CENTER STATION
F ST
11th ST
PENNSYLVANIA AVE
FEDERAL TRIANGLE STATION
12th ST
10th ST
CONSTITUTION AVE
66,68

Legend

M — Metrorail Station
★ — Terminal Stands

Guaranteed Ride Home

When you take Metrobus or Metrorail to work, you are eligible to participate in the free Commuter Connection Guaranteed Ride Home Program.

The program will get you home in the event of a personal emergency or unscheduled overtime.

To register and to receive program details, call Commuter Connection at 1-800-745-RIDE.

(2/97)

WMATA ©2005 For information regarding this map contact <R•A•D•S>.

Weekday Southbound — Entre semana con dirección al sur

Route Number	New Hampshire & Georgia Aves. NW (Georgia Ave-Petworth) M	11th & Irving Sts. NW	Sherman Ave. & Irving St. NW	11th & U Sts. NW (U St-Cardozo) M	Vermont Ave. & U St. NW (U St-Cardozo) M	11th & K Sts. NW	13th & K Sts. NW	10th St. & Constitution Ave.NW (FEDERAL TRIANGLE)
AM Service — Servicio matutino								
● **68**	4:48	-	4:52	-	4:56	-	5:01	5:07
● **68**	5:07	-	5:11	-	5:15	-	5:20	5:26
■ **66**	5:27	5:31	-	5:35	-	5:40	-	5:45
● **68**	5:37	-	5:41	-	5:45	-	5:50	5:56
■ **66**	5:52	5:56	-	6:00	-	6:05	-	6:10
● **68**	6:02	-	6:06	-	6:10	-	6:16	6:22
■ **66**	6:10	6:14	-	6:19	-	6:26	-	6:31
● **68**	6:18	-	6:22	-	6:26	-	6:32	6:39
■ **66**	6:26	6:30	-	6:35	-	6:42	-	6:47
● **68**	6:35	-	6:39	-	6:43	-	6:49	6:56
■ **66**	6:42	6:46	-	6:51	-	6:58	-	7:03
● **68**	6:50	-	6:54	-	6:58	-	7:04	7:11
■ **66**	6:58	7:02	-	7:07	-	7:14	-	7:19
● **68**	7:04	-	7:09	-	7:14	-	7:21	7:29
■ **66**	7:10	7:15	-	7:20	-	7:28	-	7:33
● **68**	7:16	-	7:21	-	7:26	-	7:33	7:41
■ **66**	7:22	7:27	-	7:32	-	7:40	-	7:45
● **68**	7:28	-	7:33	-	7:38	-	7:46	7:54
■ **66**	7:34	7:41	-	7:46	-	7:55	-	8:01
● **68**	7:40	-	7:45	-	7:50	-	7:58	8:06
■ **66**	7:46	7:53	-	7:58	-	8:07	-	8:13
● **68**	7:52	-	7:57	-	8:02	-	8:10	8:18
■ **66**	7:58	8:05	-	8:10	-	8:19	-	8:25
● **68**	8:04	-	8:09	-	8:14	-	8:22	8:30
■ **66**	8:10	8:17	-	8:22	-	8:31	-	8:37
● **68**	8:16	-	8:21	-	8:26	-	8:34	8:42
■ **66**	8:22	8:29	-	8:34	-	8:43	-	8:49
● **68**	8:28	-	8:33	-	8:38	-	8:46	8:54
■ **66**	8:34	8:41	-	8:46	-	8:55	-	9:01
● **68**	8:42	-	8:47	-	8:52	-	9:00	9:08
■ **66**	8:50	8:57	-	9:02	-	9:11	-	9:17
● **68**	8:58	-	9:03	-	9:08	-	9:16	9:23
■ **66**	9:08	9:14	-	9:19	-	9:28	-	9:34
68	9:25	-	9:30	-	9:35	-	9:43	9:50
66	9:40	9:46	-	9:51	-	10:00	-	10:06
68	9:55	-	10:00	-	10:05	-	10:13	10:20
66	10:10	10:16	-	10:21	-	10:30	-	10:36
68	10:25	-	10:30	-	10:35	-	10:43	10:50
66	10:40	10:46	-	10:51	-	11:00	-	11:06
68	10:55	-	11:00	-	11:05	-	11:13	11:20
66	11:10	11:16	-	11:21	-	11:30	-	11:36
68	11:25	-	11:30	-	11:35	-	11:43	11:50
66	11:40	11:46	-	11:51	-	12:00	-	12:06
68	11:55	-	12:00	-	12:05	-	12:13	12:20
PM Service — Servicio vespertino								
66	12:10	12:16	-	12:21	-	12:30	-	12:36
68	12:25	-	12:30	-	12:35	-	12:43	12:50
66	12:40	12:46	-	12:51	-	1:00	-	1:06
68	12:55	-	1:00	-	1:05	-	1:13	1:20
66	1:10	1:16	-	1:21	-	1:30	-	1:36
68	1:25	-	1:30	-	1:35	-	1:43	1:50
66	1:40	1:46	-	1:51	-	2:00	-	2:06
68	1:55	-	2:00	-	2:05	-	2:13	2:20
66	2:10	2:16	-	2:21	-	2:30	-	2:36

66	12:40	12:46	-	12:51	-	1:00	-	1:06
68	12:55	-	1:00	-	1:05	-	1:13	1:20
66	1:10	1:16	-	1:21	-	1:30	-	1:36
68	1:25	-	1:30	-	1:35	-	1:43	1:50
66	1:40	1:46	-	1:51	-	2:00	-	2:06
68	1:55	-	2:00	-	2:05	-	2:13	2:20
66	2:10	2:16	-	2:21	-	2:30	-	2:36
68	2:25	-	2:30	-	2:35	-	2:43	2:50
66	2:40	2:46	-	2:51	-	3:00	-	3:06
68	2:53	-	2:58	-	3:03	-	3:11	3:18
66	3:06	3:11	-	3:16	-	3:24	-	3:30
68	3:18	-	3:22	-	3:27	-	3:35	3:42
66	3:28	3:33	-	3:38	-	3:46	-	3:52
68	3:38	-	3:42	-	3:47	-	3:55	4:02
66	3:46	3:51	-	3:56	-	4:04	-	4:10
68	3:56	-	4:00	-	4:05	-	4:13	4:20
66	4:06	4:11	-	4:16	-	4:24	-	4:30
68	4:16	-	4:20	-	4:25	-	4:33	4:40
66	4:26	4:31	-	4:36	-	4:44	-	4:50
68	4:36	-	4:40	-	4:45	-	4:53	5:00
66	4:46	4:51	-	4:56	-	5:04	-	5:10
68	4:56	-	5:00	-	5:05	-	5:13	5:20
66	5:06	5:11	-	5:16	-	5:24	-	5:30
68	5:16	-	5:20	-	5:25	-	5:33	5:40
66	5:26	5:31	-	5:36	-	5:44	-	5:50
68	5:36	-	5:40	-	5:45	-	5:53	6:00
66	5:46	5:51	-	5:56	-	6:04	-	6:10
68	5:56	-	6:00	-	6:05	-	6:13	6:20
66	6:06	6:11	-	6:16	-	6:24	-	6:30
68	6:16	-	6:20	-	6:25	-	6:33	6:40
66	6:31	6:35	-	6:40	-	6:47	-	6:52
68	6:45	-	6:49	-	6:54	-	7:01	7:07
66	7:01	7:05	-	7:10	-	7:17	-	7:22
68	7:15	-	7:19	-	7:24	-	7:31	7:37
66	7:31	7:35	-	7:40	-	7:47	-	7:52
68	7:45	-	7:49	-	7:54	-	8:01	8:07
66	8:01	8:05	-	8:10	-	8:17	-	8:22
68	8:18	-	8:22	-	8:27	-	8:34	8:40
66	8:39	8:43	-	8:47	-	8:53	-	8:58
68	8:57	-	9:01	-	9:05	-	9:10	9:16
66	9:15	9:19	-	9:23	-	9:29	-	9:34
68	9:33	-	9:37	-	9:41	-	9:46	9:52
66	9:51	9:55	-	9:59	-	10:05	-	10:10
68	10:09	-	10:13	-	10:17	-	10:22	10:28
66	10:27	10:31	-	10:35	-	10:41	-	10:46
68	10:45	-	10:49	-	10:53	-	10:57	11:02
66	11:03	11:07	-	11:11	-	11:17	-	11:22
68	11:21	-	11:25	-	11:29	-	11:33	11:38
66	11:39	11:43	-	11:47	-	11:53	-	11:58
68	11:59	-	12:03	-	12:07	-	12:11	12:16
After Midnight Service — Servicio después de la medianoche								
66	12:22	12:26	-	12:30	-	12:36	-	12:41
❍ **66**	12:47	12:51	-	12:55	-	1:01	-	1:06
❍ **66**	1:11	1:15	-	1:19	-	1:25	-	1:30
❍ **66**	1:40	1:44	-	1:48	-	1:54	-	1:59
❍ **66**	2:30	2:34	-	2:38	-	2:44	-	2:49

❍ — *Trip operates Friday only.*

Weekday Northbound — Entre semana con dirección al norte

Route Number	10th St. & Constitution Ave. NW (Federal Triangle)	13th & K Sts. NW	11th & K Sts. NW	Vermont Ave. & U St. NW (U St-Cardozo)	11th & U Sts. NW (U St-Cardozo)	11th & Irving Sts. NW	Sherman Ave. & Irving St. NW	New Hampshire & Georgia Aves. NW (GEORGIA AVE-PETWORTH)
AM Service — Servicio matutino								
66	5:11	-	5:16	-	5:20	5:25	-	$5:29
68	5:30	5:35	-	5:41	-	-	5:45	▼5:49
66	5:55	-	6:01	-	6:06	6:11	-	$6:16
68	6:06	6:12	-	6:19	-	-	6:23	▼6:28
66	6:18	-	6:25	-	6:30	6:35	-	$6:40
68	6:28	6:35	-	6:42	-	-	6:46	▼6:51
66	6:38	-	6:45	-	6:52	6:57	-	$7:02
68	6:46	6:53	-	7:00	-	-	7:05	▼7:10
66	6:54	-	7:01	-	7:08	7:13	-	$7:18
68	7:02	7:09	-	7:16	-	-	7:21	▼7:26
66	7:10	-	7:17	-	7:24	7:29	-	$7:34
68	7:18	7:25	-	7:32	-	-	7:37	▼7:42
66	7:26	-	7:33	-	7:40	7:45	-	$7:50
68	7:34	7:41	-	7:48	-	-	7:53	▼7:58
66	7:40	-	7:47	-	7:54	7:59	-	$8:04
68	7:46	7:54	-	8:03	-	-	8:08	▼8:13
66	7:52	-	8:00	-	8:08	8:14	-	$8:19
68	7:59	8:07	-	8:16	-	-	8:21	▼8:26
66	8:06	-	8:14	-	8:22	8:28	-	$8:33
68	8:11	8:19	-	8:28	-	-	8:33	▼8:38
66	8:18	-	8:26	-	8:34	8:40	-	$8:45
68	8:24	8:32	-	8:41	-	-	8:46	▼8:51
66	8:30	-	8:38	-	8:46	8:52	-	$8:57
68	8:36	8:44	-	8:53	-	-	8:58	▼9:03
66	8:42	-	8:50	-	8:58	9:04	-	$9:09
68	8:53	9:01	-	9:10	-	-	9:15	9:20
66	9:08	-	9:16	-	9:24	9:30	-	9:35
68	9:24	9:32	-	9:41	-	-	9:46	9:50
66	9:40	-	9:48	-	9:55	10:01	-	10:06
68	9:54	10:02	-	10:11	-	-	10:16	10:20
66	10:10	-	10:18	-	10:25	10:31	-	10:36
68	10:25	10:33	-	10:42	-	-	10:47	10:51
66	10:40	-	10:48	-	10:55	11:01	-	11:06
68	10:55	11:03	-	11:12	-	-	11:17	11:21
66	11:10	-	11:18	-	11:25	11:31	-	11:36
68	11:25	11:33	-	11:42	-	-	11:47	11:51
66	11:40	-	11:48	-	11:55	12:01	-	12:06
68	11:55	12:03	-	12:12	-	-	12:17	12:21
PM Service — Servicio vespertino								
66	12:10	-	12:18	-	12:25	12:31	-	12:36
68	12:25	12:33	-	12:42	-	-	12:47	12:51
66	12:40	-	12:48	-	12:55	1:01	-	1:06
68	12:55	1:03						

68	12:55	1:03	-	1:12	-	-	1:17	1:21
66	1:10	-	1:18	-	1:25	1:31	-	1:36
68	1:25	1:33	-	1:42	-	-	1:47	1:51
66	1:40	-	1:48	-	1:55	2:01	-	2:06
68	1:55	2:03	-	2:12	-	-	2:17	2:21
66	2:10	-	2:18	-	2:25	2:31	-	2:36
68	2:22	2:30	-	2:39	-	-	2:44	2:48
66	2:34	-	2:42	-	2:49	2:55	-	3:00
68	2:46	2:54	-	3:03	-	-	3:08	3:12
66	2:56	-	3:04	-	3:11	3:17	-	3:22
68	3:05	3:13	-	3:22	-	-	3:27	3:31
66	3:14	-	3:22	-	3:29	3:35	-	3:40
68	3:24	3:32	-	3:41	-	-	3:46	3:50
66	3:33	-	3:41	-	3:48	3:54	-	3:59
68	3:41	3:49	-	3:58	-	-	4:03	4:07
66	3:48	-	3:56	-	4:03	4:09	-	4:14
68	3:56	4:04	-	4:13	-	-	4:18	4:22
66	4:03	-	4:11	-	4:18	4:24	-	4:29
68	4:11	4:19	-	4:28	-	-	4:33	4:37
66	4:18	-	4:26	-	4:33	4:39	-	4:44
68	4:26	4:34	-	4:43	-	-	4:48	4:52
66	4:33	-	4:41	-	4:48	4:54	-	4:59
68	4:41	4:49	-	4:58	-	-	5:03	5:07
66	4:48	-	4:57	-	5:04	5:10	-	5:16
68	4:56	5:05	-	5:13	-	-	5:18	5:24
66	5:03	-	5:12	-	5:19	5:25	-	5:31
68	5:11	5:20	-	5:28	-	-	5:33	5:39
66	5:18	-	5:27	-	5:34	5:40	-	5:46
68	5:26	5:35	-	5:43	-	-	5:48	5:54
66	5:33	-	5:42	-	5:49	5:55	-	6:01
68	5:41	5:50	-	5:58	-	-	6:03	6:09
66	5:51	-	6:00	-	6:07	6:13	-	6:19
68	6:01	6:10	-	6:18	-	-	6:23	6:29
66	6:11	-	6:20	-	6:27	6:33	-	6:39
68	6:21	6:30	-	6:37	-	-	6:42	6:48
66	6:33	-	6:42	-	6:49	6:55	-	7:01
68	6:45	6:54	-	7:01	-	-	7:06	7:12
66	6:58	-	7:07	-	7:14	7:20	-	7:26
68	7:13	7:22	-	7:29	-	-	7:34	7:40
66	7:28	-	7:37	-	7:44	7:50	-	7:56
68	7:43	7:52	-	7:59	-	-	8:04	8:10
66	7:58	-	8:07	-	8:14	8:20	-	8:26
68	8:13	8:22	-	8:29	-	-	8:34	8:40
66	8:28	-	8:37	-	8:44	8:50	-	8:56
68	8:46	8:54	-	9:01	-	-	9:05	9:10
66	9:04	-	9:12	-	9:18	9:23	-	9:28
68	9:22	9:30	-	9:37	-	-	9:41	9:46
66	9:40	-	9:48	-	9:54	9:59	-	10:04
68	9:58	10:06	-	10:13	-	-	10:17	10:22
66	10:16	-	10:24	-	10:30	10:35	-	10:40
68	10:34	10:42	-	10:49	-	-	10:53	10:58
66	10:52	-	11:00	-	11:06	11:11	-	11:16
68	11:10	11:18	-	11:25	-	-	11:29	11:34
66	11:28	-	11:36	-	11:42	11:47	-	11:52
68	11:46	11:54	-	12:01	-	-	12:05	12:10
After Midnight Service — Servicio después de la medianoche								
66	12:04	-	12:12	-	12:18	12:23	-	12:28
66	12:22	-	12:30	-	12:36	12:41	-	12:46
66	12:45	-	12:51	-	12:56	1:00	-	1:05
○ **66**	1:10	-	1:16	-	1:21	1:25	-	1:30
○ **66**	1:35	-	1:41	-	1:46	1:50	-	1:55
○ **66**	2:05	-	2:11	-	2:16	2:20	-	2:25
○ **66**	3:05	-	3:11	-	3:16	3:20	-	3:25

○ — Trip operates Friday only.

Effective as of September 29, 1996

70,71,73

Georgia Avenue -7th Street Line
Route 70,71

Brightwood Limited Line
Route 73

Between
Silver Spring Metro Station (70,71)
Walter Reed Armey Medical Center
Howard University (70,71)
Gallery Place-Chinatown Metro Station
Archives-Navy Memorial Metro Station
L'Enfant Plaza Metro Station
Waterfront Metro Station (71)
Fort McNair (71)
Buzzard Point (71)

♿ – Designated trips operated with wheelchair lift-equipped buses.

5119
Welcome Aboard
metro

Washington Metropolitan Area Transit Authority
600 Fifth Street, N.W., Washington, D.C. 20001
INFORMATION: 202/637-7000 (TDD 202/638-3780)
http://www.wmata.com

Georgia Avenue -7th Street Line
Routes 70,71

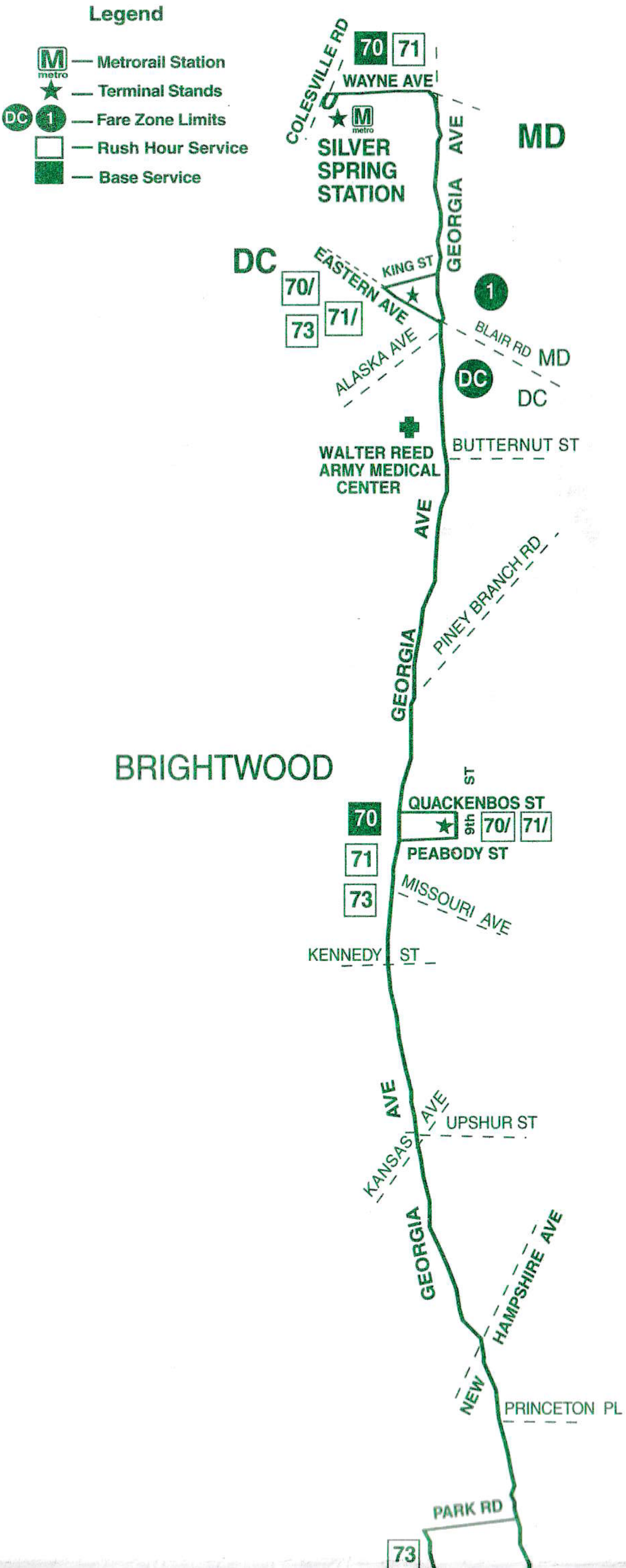
Legend
M metro — Metrorail Station
★ — Terminal Stands
DC 1 — Fare Zone Limits
☐ — Rush Hour Service
■ — Base Service
COLESVILLE RD
70
71
WAYNE AVE
M metro
SILVER SPRING STATION
GEORGIA AVE
MD
DC
70/
73
71/
EASTERN AVE
KING ST
1
ALASKA AVE
BLAIR RD
MD
DC
DC
WALTER REED ARMY MEDICAL CENTER
BUTTERNUT ST
GEORGIA AVE
PINEY BRANCH RD
BRIGHTWOOD
70
71
73
QUACKENBOS ST
9th ST
70/
71/
PEABODY ST
MISSOURI AVE
KENNEDY ST
KANSAS AVE
UPSHUR ST
GEORGIA AVE
NEW HAMPSHIRE AVE
PRINCETON PL
PARK RD
73

Brightwood Limited Line
Route 73

DURING SNOWSTORMS

CALL 202-637-7000

FOR METROBUS ROUTE INFORMATION

Route 73 - Limited - Stop Restrictions

SOUTHBOUND:

Board and alight at all stops from Eastern Avenue & King St. to Georgia Avenue and Princeton Place inclusive. Between Georgia Avenue and Princeton Place and 7th & K Sts. NW buses stop only at transfer points and permit alighting only (Sherman & Irving,Sherman & Columbia, 9th & U, 9th & Rhode Island, 9th & P). Board and alight at all stops from 7th & K NW to D & 7th Streets SW.

NORTHBOUND:

Board and alight at all stops from D & 7th Sts. SW to 7th & Massachusetts Avenue NW inclusive. Between 7th & Massachusetts NW and Georgia Avenue & Princeton Place buses stop only at transfer points and permit boarding only (9th & P, 9th & Rhode Island, 9th & U, Sherman & Columbia, Sherman & Irving). Board and alight at all stops from Georgia Avenue & Princeton Place to Eastern & King.



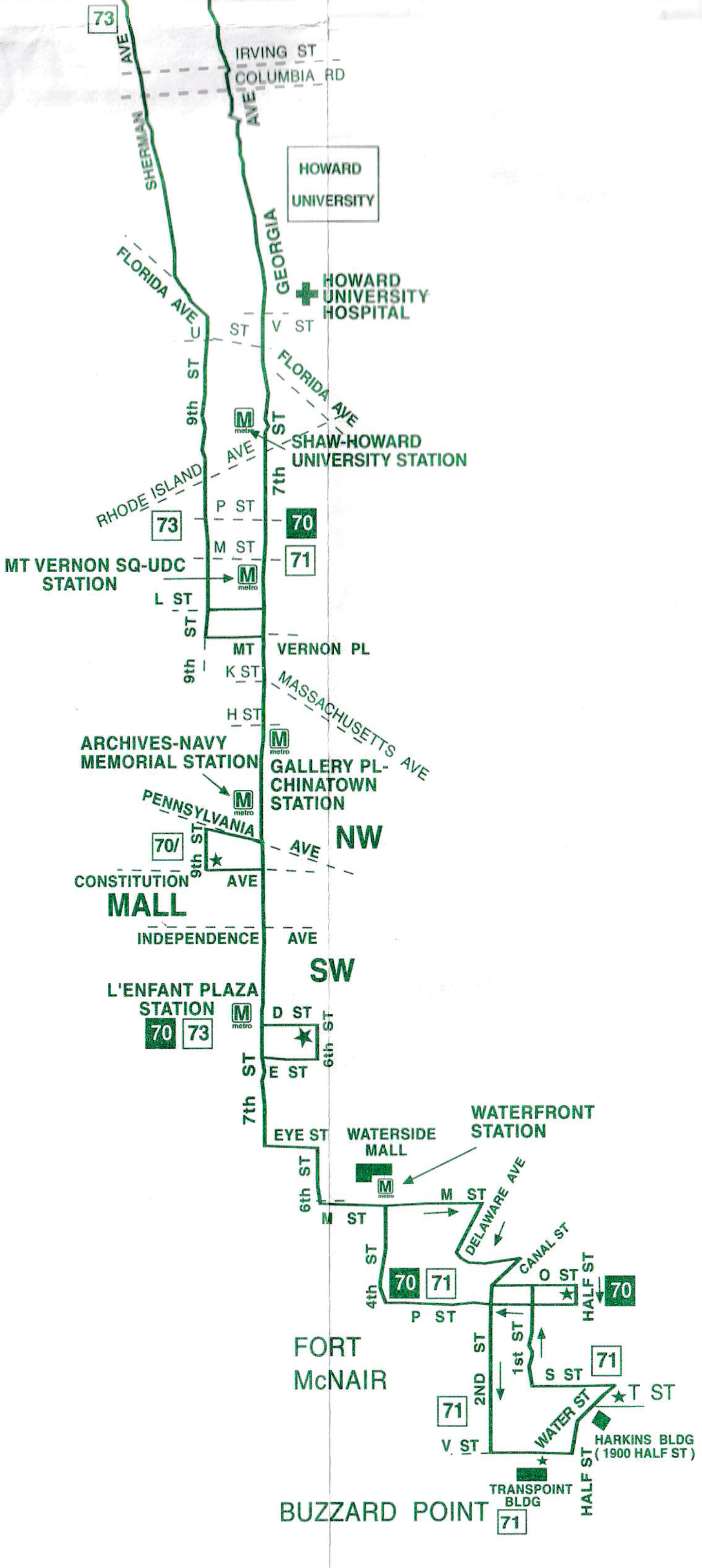
73
AVE
IRVING ST
COLUMBIA RD
AVE
SHERMAN
HOWARD UNIVERSITY
GEORGIA
HOWARD UNIVERSITY HOSPITAL
FLORIDA AVE
U ST
V ST
FLORIDA AVE
9th ST
7th ST
SHAW-HOWARD UNIVERSITY STATION
RHODE ISLAND AVE
P ST
73
70
M ST
71
MT VERNON SQ-UDC STATION
L ST
9th ST
MT VERNON PL
K ST
MASSACHUSETTS AVE
H ST
ARCHIVES-NAVY MEMORIAL STATION
GALLERY PL-CHINATOWN STATION
PENNSYLVANIA AVE
70/
9th ST
NW
CONSTITUTION AVE
MALL
INDEPENDENCE AVE
SW
L'ENFANT PLAZA STATION
70
73
D ST
6th ST
E ST
7th ST
EYE ST
WATERSIDE MALL
WATERFRONT STATION
6th ST
M ST
M ST
DELAWARE AVE
CANAL ST
4th ST
70
71
O ST
HALF ST
70
P ST
FORT McNAIR
2ND ST
1st ST
71
S ST
T ST
71
WATER ST
V ST
HARKINS BLDG (1900 HALF ST)
TRANSPOINT BLDG
HALF ST
BUZZARD POINT
71

Georgia Avenue - 7th Street Line

Weekday Southbound

Eastern Ave. & King St. N W	Georgia & Eastern Aves. N W (D.C. Line)	9th & Peabody Sts. N W (Brightwood)	Georgia Ave. & Kennedy St. N W	Georgia Ave. & Princeton Pl. N W	Georgia & Florida Aves. N W	7th & H Sts. N W (Gallery Place-Chinatown) Ⓜ	7th St. & Pa. Ave. N W (Archives-Navy Mem'l.) Ⓜ	D & 7th Sts. S W (L'ENFANT PLAZA) Ⓜ	7th & E Sts. S W (L'Enfant Plaza) Ⓜ	HALF & O STS. S. W.	V & 2nd Sts. S.W. (BUZZARD POINT)	Water & T Sts. S.W. (BUZZARD POINT)
AM Service												
4:18	4:20	-	4:27	4:32	4:38	4:45	4:49	4:53	-	-	-	-
4:36	4:38	-	4:45	4:50	4:56	5:03	5:07	5:11	-	-	-	-
-	4:54	-	5:01	5:06	5:12	5:19	5:23	5:27	-	-	-	-
5:07	5:08	-	5:16	5:22	5:29	5:37	5:40	-	5:44	-	5:54	5:55
-	5:21	-	5:29	5:35	5:42	5:50	5:53	5:57	-	-	-	-
5:30	5:31	-	5:39	5:45	5:52	6:00	6:03	-	6:07	-	6:17	6:18
-	5:41	-	5:49	5:55	6:02	6:10	6:13	6:17	-	-	-	-
5:48	5:49	-	5:58	6:05	6:12	6:21	6:24	-	6:29	-	6:38	6:39
-	5:59	-	6:08	6:15	6:22	6:31	6:34	6:39	-	-	-	-
-	6:09	-	6:18	6:25	6:32	6:41	6:44	-	6:49	-	6:58	6:59
6:18	6:20	-	6:29	6:37	6:45	6:52	6:55	7:00	-	-	-	-
-	6:30	-	6:39	6:47	6:55	7:02	7:05	-	7:10	-	7:20	7:21
-	6:40	-	6:49	6:57	7:05	7:12	7:15	7:20	-	-	-	-
6:44	6:46	-	6:57	7:07	7:17	7:26	7:29	-	7:35	-	7:45	7:46
-	6:56	-	7:07	7:17	7:27	7:36	7:39	7:45	-	-	-	-
-	7:06	-	7:17	7:27	7:37	7:46	7:49	-	7:55	-	8:05	8:06
-	7:16	-	7:27	7:37	7:47	7:56	7:59	8:05	-	-	-	-
-	7:26	-	7:37	7:47	7:57	8:06	8:09	-	8:15	-	8:25	8:26
-	7:36	-	7:47	7:57	8:07	8:16	8:19	8:25	-	-	-	-
-	7:46	-	7:57	8:07	8:17	8:26	8:29	-	8:35	-	8:45	8:46
-	7:56	-	8:07	8:17	8:27	8:36	8:39	8:45	-	-	-	-
-	8:06	-	8:17	8:27	8:37	8:46	8:49	-	8:55	-	9:05	9:06
-	8:16	-	8:27	8:37	8:47	8:56	8:59	9:05	-	-	-	-
-	8:26	-	8:37	8:47	8:57	9:06	9:09	-	9:15	9:25	-	-
-	8:36	-	8:48	8:57	9:08	9:18	9:22	9:27	-	-	-	-
-	8:46	-	8:58	9:07	9:18	9:28	9:32	-	9:37	9:47	-	-
-	8:56	-	9:08	9:17	9:28	9:38	9:42	9:47	-	-	-	-
-	9:06	-	9:18	9:27	9:38	9:48	9:52	-	9:57	10:07	-	-
-	9:16	-	9:28	9:37	9:48	9:58	10:02	10:07	-	-	-	-
-	9:26	-	9:38	9:47	9:58	10:08	10:12	-	10:17	10:27	-	-
-	9:36	-	9:48	9:57	10:08	10:18	10:22	10:27	-	-	-	-
-	9:46	-	9:58	10:07	10:18	10:28	10:32	-	10:37	10:47	-	-
-	9:57	-	10:09	10:18	10:29	10:39	10:43	10:48	-	-	-	-
-	10:07	-	10:19	10:28	10:39	10:49	10:53	-	10:58	11:08	-	-
-	10:17	-	10:29	10:38	10:49	10:59	11:03	11:08	-	-	-	-
-	10:27	-	10:39	10:48	10:59	11:09	11:13	-	11:18	11:28	-	-
-	10:37	-	10:49	10:58	11:09	11:19	11:23	11:28	-	-	-	-
-	10:47	-	10:59	11:08	11:19	11:29	11:33	-	11:38	11:48	-	-
-	10:57	-	11:09	11:18	11:29	11:39	11:43	11:48	-	-	-	-
-	11:07	-	11:19	11:28	11:39	11:49	11:53	-	11:58	12:08	-	-
-	11:17	-	11:29	11:38	11:49	11:59	12:03	12:08	-	-	-	-
-	11:27	-	11:39	11:48	11:59	12:09	12:13	-	12:18	12:28	-	-
-	11:37	-	11:49	11:58	12:09	12:19	12:23	12:28	-	-	-	-
-	11:47	-	11:59	12:08	12:19	12:29	12:33	-	12:38	12:48	-	-
-	11:57	-	12:09	12:18	12:29	12:39	12:43	12:48	-	-	-	-
PM Service												
-	12:07	-	12:19	12:28	12:39	12:49	12:53	-	12:58	1:08	-	-
-	12:17	-	12:29	12:38	12:49	12:59	1:03	1:08	-	-	-	-
-	12:27	-	12:39	12:48	12:59	1:09	1:13	-	1:18	1:28	-	-
-	12:37	-	12:49	12:58	1:09	1:19	1:23	1:28	-	-	-	-
-	12:47	-	12:59	1:08	1:19	1:29	1:33	-	1:38	1:48	-	-
-	12:57	-	1:09	1:18	1:29	1:39	1:43	1:48	-	-	-	-
-	1:07	-	1:19	1:28	1:39	1:49	1:53	-	1:58	2:08	-	-
-	1:17	-	1:29	1:38	1:49	1:59	2:03	2:08	-	-	-	-
-	1:27	-	1:39	1:48	1:59	2:09	2:13	-	2:18	2:28	-	-
-	1:37	-	1:49	1:58	2:09	2:19	2:23	2:28	-	-	-	-
-	1:47	-	1:59	2:08	2:19	2:29	2:33	-	2:38	2:48	-	-
-	1:57	-	2:09	2:18	2:29	2:39	2:43	2:48	-	-	-	-
-	2:07	-	2:19	2:28	2:39	2:49	2:53	-	2:58	3:08	-	-
-	2:17	-	2:29	2:38	2:49	2:59	3:03	3:08	-	-	-	-
-	2:27	-	2:39	2:48	2:59	3:09	3:13	-	3:18	3:28	[illegible]	-

Weekday Northbound

Route Number	V & 2nd Sts. S.W. (Buzzard Point)	Water & T Sts. S.W. (Buzzard Point)	Half & O Sts. S W	D & 7th Sts. S W (L'Enfant Plaza) Ⓜ	7th & E Sts. S W (L'Enfant Plaza) Ⓜ	9th St. & Constitution Ave. N W (Archives)	7th St. & Pa. Ave. N W (Archives-Navy Mem'l.) Ⓜ	7th & H Sts. N W (Gallery Place-Chinatown) Ⓜ	7th St. & Florida Ave. N W	Georgia Ave. & Princeton Pl. N W	Georgia Ave. & Kennedy St. N W	9th & Peabody Sts. N W (BRIGHTWOOD)	Georgia Ave & Blair Rd. N W (D.C. Line)	Eastern Ave. & King St. N W (GA & ALASKA)	SILVER SPRING Ⓜ
AM Service															
♿ 70	-	-	-	-	-	4:06	4:07	4:09	4:15	4:22	4:28	-	4:36	-	4:40
♿ 70	-	-	-	-	-	4:36	4:37	4:39	4:45	4:52	4:58	-	5:06	-	5:10
♿ 70	-	-	-	-	-	4:56	4:57	4:59	5:05	5:12	5:18	-	5:26	-	5:30
♿ 70	-	-	-	5:06	5:08	-	5:12	5:14	5:20	5:27	5:33	-	5:41	-	5:45
♿ 70	-	-	-	5:16	5:18	-	5:23	5:25	5:32	5:40	5:46	-	5:55	-	6:00
♿ 70	-	-	-	5:34	5:36	-	5:41	5:43	5:50	5:58	6:04	-	6:13	-	6:18
♿ 70	-	-	-	5:48	5:50	-	5:55	5:58	6:05	6:14	6:22	-	6:33	-	6:38
♿ 70	-	-	-	6:02	6:04	-	6:09	6:12	6:19	6:28	6:36	-	6:47	-	6:52
♿ 71	-	6:06	6:09	-	6:16	-	6:21	6:24	6:31	6:40	6:48	-	6:59	-	7:04
♿ 70	-	-	-	6:25	6:27	-	6:32	6:35	6:42	6:51	6:59	-	7:10	-	7:15
♿ 71	-	6:27	6:30	-	6:37	-	6:42	6:45	6:52	7:01	7:09	-	7:20	-	7:25
70	-	-	-	6:48	6:50	-	6:55	6:58	7:05	7:14	7:22	-	7:33	-	7:38
♿ 71	-	6:47	6:51	-	7:00	-	7:05	7:08	7:16	7:25	7:33	-	7:43	-	7:50
70	-	-	-	7:07	7:09	-	7:14	7:17	7:25	7:34	7:42	-	7:52	-	7:59
♿ 70	-	-	-	7:15	7:17	-	7:22	7:25	7:33	7:42	7:50	-	8:00	-	8:07
♿ 71	-	7:09	7:13	-	7:22	-	7:28	7:31	7:40	7:50	7:59	-	8:11	-	8:18
♿ 70/	-	-	-	7:27	7:30	-	7:36	7:39	7:48	7:58	8:07	-	-	8:20	-
70	-	-	-	7:35	7:38	-	7:44	7:47	7:56	8:06	8:15	-	8:27	-	8:34
♿ 71	-	7:33	7:37	-	7:46	-	7:52	7:55	8:04	8:14	8:23	-	8:35	-	8:42
♿ 70	-	-	-	7:51	7:54	-	8:00	8:03	8:12	8:22	8:31	-	8:43	-	8:50
70/	-	-	-	7:59	8:02	-	8:08	8:11	8:20	8:30	8:39	8:43	-	-	-
♿ 71	-	7:54	7:58	-	8:07	-	8:13	8:16	8:25	8:35	8:44	-	8:56	-	9:03
♿ 70	-	-	-	8:11	8:14	-	8:20	8:23	8:32	8:42	8:51	-	9:03	-	9:10
70/	-	-	-	8:19	8:22	-	8:28	8:31	8:40	8:50	8:59	9:03	-	-	-
♿ 71	-	8:15	8:19	-	8:28	-	8:34	8:37	8:46	8:56	9:05	-	9:17	-	9:24
♿ 70	-	-	-	8:33	8:36	-	8:42	8:45	8:54	9:04	9:13	-	9:25	-	9:32
70/	-	-	-	8:41	8:44	-	8:50	8:53	9:02	9:12	9:21	9:25	-	-	-
♿ 71	-	8:32	8:36	-	8:46	-	8:51	8:56	9:07	9:19	9:28	-	9:40	-	9:46
♿ 70	-	-	-	8:54	8:56	-	9:01	9:06	9:17	9:29	9:38	-	9:50	-	9:56
♿ 71	-	8:52	8:56	-	9:06	-	9:11	9:16	9:27	9:39	9:48	-	10:00	-	10:06
♿ 70	-	-	-	9:14	9:16	-	9:21	9:26	9:37	9:49	9:58	-	10:10	-	10:16
♿ 71	-	9:12	9:16	-	9:26	-	9:31	9:36	9:47	9:59	10:08	-	10:20	-	10:26
♿ 70	-	-	-	9:33	9:35	-	9:40	9:45	9:56	10:08	10:17	-	10:29	-	10:35
♿ 70	-	-	9:35	-	9:45	-	9:50	9:55	10:06	10:18	10:27	-	10:39	-	10:45
♿ 70	-	-	-	9:53	9:55	-	10:00	10:05	10:16	10:28	10:37	-	10:49	-	10:55
♿ 70	-	-	9:55	-	10:05	-	10:10	10:15	10:26	10:38	10:47	-	10:59	-	11:05
♿ 70	-	-	-	10:13	10:15	-	10:20	10:25	10:36	10:48	10:57	-	11:09	-	11:15
♿ 70	-	-	10:15	-	10:25	-	10:30	10:35	10:46	10:58	11:07	-	11:19	-	11:25
♿ 70	-	-	-	10:33	10:35	-	10:40	10:45	10:56	11:08	11:17	-	11:29	-	11:35
♿ 70	-	-	10:35	-	10:45	-	10:50	10:55	11:06	11:18	11:27	-	11:39	-	11:45
♿ 70	-	-	-	10:53	10:55	-	11:00	11:05	11:16	11:28	11:37	-	11:49	-	11:55
♿ 70	-	-	10:55	-	11:05	-	11:10	11:15	11:26	11:38	11:47	-	11:59	-	12:05
♿ 70	-	-	-	11:13	11:15	-	11:20	11:25	11:36	11:48	11:57	-	12:09	-	12:15
♿ 70	-	-	11:15	-	11:25	-	11:30	11:35	11:46	11:58	12:07	-	12:19	-	12:25
♿ 70	-	-	-	11:33	11:35	-	11:40	11:45	11:56	12:08	12:17	-	12:29	-	12:35
♿ 70	-	-	11:35	-	11:45	-	11:50	11:55	12:06	12:18	12:27	-	12:39	-	12:45
♿ 70	-	-	-	11:53	11:55	-	12:00	12:05	12:16	12:28	12:37	-	12:49	-	12:55
♿ 70	-	-	11:55	-	12:05	-	12:10	12:15	12:26	12:38	12:47	-	12:59	-	1:05
PM Service															
♿ 70	-	-	-	12:13	12:15	-	12:20	12:25	12:36	12:48	12:57	-	1:09	-	1:15
♿ 70	-	-	12:15	-	12:25	-	12:30	12:35	12:46	12:58	1:07	-	1:19	-	1:25
♿ 70	-	-	-	12:33	12:35	-	12:40	12:45	12:56	1:08	1:17	-	1:29	-	1:35
♿ 70	-	-	12:35	-	12:45	-	12:50	12:55	1:06	1:18	1:27	-	1:39	-	1:45
♿ 70	-	-	-	12:53	12:55	-	1:00	1:05	1:16	1:28	1:37	-	1:49	-	1:55
♿ 70	-	-	12:55	-	1:05	-	1:10	1:15	1:26	1:38	1:47	-	1:59	-	2:05
♿ 70	-	-	-	1:13	1:15	-	1:20	1:25	1:36	1:48	1:57	-	2:09	-	2:15
♿ 70	-	-	1:15	-	1:25	-	1:30	1:35	1:46	1:58	2:07	-	2:19	-	2:25
♿ 70	-	-	-	1:33	1:35	-	1:40	1:45	1:56	2:08	2:17	-	2:29	-	2:35
♿ 70	-	-	1:35	-	1:45	-	1:50	1:55	2:06	2:18	2:27	-	2:39	-	2:45
♿ 70	-	-	-	1:53	1:55	-	2:00	2:05	2:16	2:28	2:37	-	2:49	-	2:55

1:52	-	11:57	-	12:09	12:18	12:29	12:39	12:43	12:48	-	-	-	-
PM Service													
2:02	-	12:07	-	12:19	12:28	12:39	12:49	12:53	-	12:58	1:08	-	-
2:12	-	12:17	-	12:29	12:38	12:49	12:59	1:03	1:08	-	-	-	-
2:22	-	12:27	-	12:39	12:48	12:59	1:09	1:13	-	1:18	1:28	-	-
2:32	-	12:37	-	12:49	12:58	1:09	1:19	1:23	1:28	-	-	-	-
2:42	-	12:47	-	12:59	1:08	1:19	1:29	1:33	-	1:38	1:48	-	-
2:52	-	12:57	-	1:09	1:18	1:29	1:39	1:43	1:48	-	-	-	-
1:02	-	1:07	-	1:19	1:28	1:39	1:49	1:53	-	1:58	2:08	-	-
1:12	-	1:17	-	1:29	1:38	1:49	1:59	2:03	2:08	-	-	-	-
1:22	-	1:27	-	1:39	1:48	1:59	2:09	2:13	-	2:18	2:28	-	-
1:32	-	1:37	-	1:49	1:58	2:09	2:19	2:23	2:28	-	-	-	-
1:42	-	1:47	-	1:59	2:08	2:19	2:29	2:33	-	2:38	2:48	-	-
1:52	-	1:57	-	2:09	2:18	2:29	2:39	2:43	2:48	-	-	-	-
2:02	-	2:07	-	2:19	2:28	2:39	2:49	2:53	-	2:58	3:08	-	-
2:12	-	2:17	-	2:29	2:38	2:49	2:59	3:03	3:08	-	-	-	-
2:22	-	2:27	-	2:39	2:48	2:59	3:09	3:13	-	3:18	3:28	3:34	-
2:32	-	2:37	-	2:49	2:58	3:09	3:19	3:23	3:28	-	-	-	-
2:42	-	2:47	-	3:00	3:08	3:19	3:30	3:34	-	3:39	3:49	3:52	-
-	-	-	3:02	3:07	3:15	3:26	3:37	3:41	3:46	-	-	-	-
2:55	-	3:00	-	3:13	3:21	3:32	3:43	3:47	3:52	-	-	-	-
3:02	-	3:07	-	3:20	3:28	3:39	3:50	3:54	-	3:59	4:09	4:12	-
-	-	-	3:22	3:27	3:35	3:46	3:57	4:01	4:06	-	-	-	-
3:15	-	3:20	-	3:33	3:41	3:52	4:03	4:07	4:12	-	-	-	-
3:22	-	3:27	-	3:40	3:48	3:59	4:10	4:14	-	4:19	4:29	4:32	-
-	-	-	3:42	3:47	3:55	4:06	4:17	4:21	4:26	-	-	-	-
3:35	-	3:40	-	3:53	4:02	4:13	4:23	4:28	4:33	-	-	-	-
3:42	-	3:47	-	4:00	4:09	4:20	4:30	4:35	-	4:40	4:50	4:54	-
-	-	-	4:03	4:07	4:16	4:27	4:37	4:42	4:47	-	-	-	-
3:55	-	4:00	-	4:13	4:22	4:33	4:43	4:48	4:53	-	-	-	-
4:02	-	4:07	-	4:20	4:29	4:40	4:50	4:55	-	5:00	5:10	5:14	-
4:13	-	4:18	-	4:31	4:40	4:51	5:01	5:06	5:11	-	-	-	-
4:24	-	4:29	-	4:42	4:51	5:02	5:12	5:17	-	5:22	5:32	5:36	-
4:34	-	4:39	-	4:52	5:01	5:12	5:22	5:27	5:32	-	-	-	-
4:44	-	4:49	-	5:02	5:11	5:22	5:32	5:37	-	5:42	5:52	5:56	-
4:54	-	4:59	-	5:12	5:21	5:32	5:42	5:47	5:52	-	-	-	-
5:04	-	5:09	-	5:22	5:31	5:42	5:52	5:57	-	6:02	6:12	6:16	-
5:14	-	5:19	-	5:32	5:41	5:52	6:02	6:07	6:12	-	-	-	-
5:24	-	5:29	-	5:42	5:51	6:02	6:12	6:17	6:22	-	-	-	-
5:37	-	5:42	-	5:53	6:02	6:12	6:21	6:25	6:29	-	-	-	-
5:49	-	5:54	-	6:05	6:14	6:24	6:33	6:37	6:41	-	-	-	-
6:01	-	6:06	-	6:17	6:26	6:36	6:45	6:49	6:53	-	-	-	-
6:13	-	6:18	-	6:29	6:38	6:48	6:57	7:01	7:05	-	-	-	-
6:25	-	6:30	-	6:41	6:50	7:00	7:09	7:13	7:17	-	-	-	-
6:37	-	6:42	-	6:53	7:01	7:10	7:17	7:21	7:25	-	-	-	-
6:49	-	6:54	-	7:05	7:13	7:22	7:29	7:33	7:37	-	-	-	-
7:01	-	7:06	-	7:17	7:25	7:34	7:41	7:45	7:49	-	-	-	-
7:13	-	7:18	-	7:29	7:37	7:46	7:53	7:57	8:01	-	-	-	-
7:25	-	7:30	-	7:41	7:49	7:58	8:05	8:09	8:13	-	-	-	-
7:37	-	7:42	-	7:53	8:01	8:10	8:17	8:21	8:25	-	-	-	-
7:49	-	7:54	-	8:05	8:13	8:22	8:29	8:33	8:37	-	-	-	-
:02	-	8:07	-	8:18	8:26	8:35	8:42	8:46	8:50	-	-	-	-
:14	-	8:19	-	8:30	8:38	8:47	8:54	8:58	9:02	-	-	-	-
:26	-	8:31	-	8:42	8:50	8:59	9:06	9:10	9:14	-	-	-	-
:38	-	8:43	-	8:54	9:02	9:11	9:18	9:22	9:26	-	-	-	-
:50	-	8:55	-	9:06	9:14	9:23	9:30	9:34	9:38	-	-	-	-
:03	-	9:08	-	9:19	9:27	9:36	9:43	9:47	9:51	-	-	-	-
:21	-	9:26	-	9:35	9:43	9:50	9:57	10:01	10:05	-	-	-	-
:39	-	9:44	-	9:53	10:01	10:08	10:15	10:19	10:23	-	-	-	-
:59	-	10:04	-	10:13	10:21	10:28	10:35	10:39	10:43	-	-	-	-
:22	-	10:27	-	10:35	10:41	10:48	10:54	10:57	11:01	-	-	-	-
:42	-	10:47	-	10:55	11:01	11:08	11:14	11:17	11:21	-	-	-	-
:07	-	11:12	-	11:20	11:26	11:33	11:39	11:42	11:46	-	-	-	-
:25	-	11:30	-	11:38	11:44	11:51	11:57	12:00	12:04	-	-	-	-
:45	-	11:50	-	11:58	12:04	12:11	12:17	12:20	12:24	-	-	-	-
After Midnight Service													
:10	-	12:15	-	12:23	12:29	12:36	12:42	12:45	12:49	-	-	-	-
:38	-	12:43	-	12:51	12:57	1:02	1:08	1:10	1:13	-	-	-	-
-	1:17	1:19	-	1:26	1:32	1:37	1:43	1:46	1:49	-	-	-	-
-	1:45	1:47	-	1:54	2:00	2:05	2:11	2:14	2:17	-	-	-	-

signated trips operated with wheelchair lift equipped buses.

♿ 70	-	-	-	11:33	11:35	-	11:40	11:45	11:56	12:08	12:17	-	12:29	-	12:35
♿ 70	-	-	11:35	-	11:45	-	11:50	11:55	12:06	12:18	12:27	-	12:39	-	12:45
♿ 70	-	-	-	11:53	11:55	-	12:00	12:05	12:16	12:28	12:37	-	12:49	-	12:55
♿ 70	-	-	11:55	-	12:05	-	12:10	12:15	12:26	12:38	12:47	-	12:59	-	1:05
PM Service															
♿ 70	-	-	-	12:13	12:15	-	12:20	12:25	12:36	12:48	12:57	-	1:09	-	1:15
♿ 70	-	-	12:15	-	12:25	-	12:30	12:35	12:46	12:58	1:07	-	1:19	-	1:25
♿ 70	-	-	-	12:33	12:35	-	12:40	12:45	12:56	1:08	1:17	-	1:29	-	1:35
♿ 70	-	-	12:35	-	12:45	-	12:50	12:55	1:06	1:18	1:27	-	1:39	-	1:45
♿ 70	-	-	-	12:53	12:55	-	1:00	1:05	1:16	1:28	1:37	-	1:49	-	1:55
♿ 70	-	-	12:55	-	1:05	-	1:10	1:15	1:26	1:38	1:47	-	1:59	-	2:05
♿ 70	-	-	-	1:13	1:15	-	1:20	1:25	1:36	1:48	1:57	-	2:09	-	2:15
♿ 70	-	-	1:15	-	1:25	-	1:30	1:35	1:46	1:58	2:07	-	2:19	-	2:25
♿ 70	-	-	-	1:33	1:35	-	1:40	1:45	1:56	2:08	2:17	-	2:29	-	2:35
♿ 70	-	-	1:35	-	1:45	-	1:50	1:55	2:06	2:18	2:27	-	2:39	-	2:45
♿ 70	-	-	-	1:53	1:55	-	2:00	2:05	2:16	2:28	2:37	-	2:49	-	2:55
♿ 70	-	-	1:55	-	2:05	-	2:10	2:15	2:26	2:38	2:47	-	2:59	-	3:05
♿ 70	-	-	-	2:13	2:15	-	2:20	2:25	2:36	2:48	2:57	-	3:09	-	3:15
♿ 70	-	-	2:15	-	2:25	-	2:30	2:35	2:46	2:58	3:07	-	3:19	-	3:25
♿ 70	-	-	-	2:28	2:30	-	2:35	2:40	2:52	3:07	3:16	-	3:28	-	3:36
♿ 70	-	-	-	2:36	2:38	-	2:43	2:48	3:00	3:15	3:24	-	3:36	-	3:44
♿ 70	-	-	2:36	-	2:46	-	2:51	2:56	3:08	3:23	3:32	-	3:44	-	3:52
♿ 70	-	-	-	2:54	2:56	-	3:01	3:06	3:18	3:33	3:42	-	3:54	-	4:02
♿ 70/	-	-	-	3:02	3:04	-	3:09	3:14	3:26	3:41	3:50	3:53	-	-	-
♿ 70	-	-	3:01	-	3:11	-	3:16	3:21	3:33	3:48	3:57	-	4:09	-	4:17
♿ 70	-	-	-	3:19	3:21	-	3:26	3:31	3:43	3:58	4:07	-	4:19	-	4:27
♿ 70	-	-	3:21	-	3:31	-	3:36	3:41	3:53	4:08	4:17	-	4:29	-	4:37
♿ 70	-	-	-	3:39	3:41	-	3:46	3:51	4:03	4:18	4:27	-	4:39	-	4:47
♿ 71	3:39	3:40	-	-	3:51	-	3:56	4:01	4:13	4:28	4:37	-	4:49	-	4:57
♿ 70	-	-	-	4:00	4:02	-	4:08	4:13	4:24	4:39	4:47	-	4:59	-	5:05
♿ 71	3:59	4:00	-	-	4:12	-	4:18	4:23	4:34	4:49	4:57	-	5:09	-	5:15
♿ 70	-	-	-	4:20	4:22	-	4:28	4:33	4:44	4:59	5:07	-	5:19	-	5:25
♿ 71	4:19	4:20	-	-	4:32	-	4:38	4:43	4:54	5:09	5:17	-	5:29	-	5:35
♿ 70	-	-	-	4:40	4:42	-	4:48	4:53	5:04	5:19	5:27	-	5:39	-	5:45
♿ 71	4:39	4:40	-	-	4:52	-	4:58	5:03	5:14	5:29	5:37	-	5:49	-	5:55
♿ 70	-	-	-	5:01	5:03	-	5:09	5:14	5:25	5:40	5:48	-	6:00	-	6:06
♿ 71	5:01	5:02	-	-	5:14	-	5:20	5:25	5:40	5:48	5:59	-	6:11	-	6:17
♿ 70	-	-	-	5:22	5:24	-	5:30	5:35	5:46	6:01	6:09	-	6:21	-	6:27
♿ 71	5:21	5:22	-	-	5:34	-	5:40	5:45	5:56	6:11	6:19	-	6:31	-	6:37
♿ 70	-	-	-	5:42	5:44	-	5:50	5:55	6:06	6:21	6:29	-	6:41	-	6:47
♿ 71/	5:47	5:48	-	-	5:56	-	6:01	6:05	6:14	6:25	6:33	-	-	6:46	-
♿ 70	-	-	-	6:02	6:04	-	6:09	6:13	6:22	6:33	6:41	-	6:53	-	6:58
♿ 71	6:05	6:06	-	-	6:14	-	6:19	6:23	6:32	6:43	6:51	-	7:03	-	7:08
♿ 70	-	-	-	6:22	6:24	-	6:29	6:33	6:42	6:53	7:01	-	7:13	-	7:18
♿ 71	6:25	6:26	-	-	6:34	-	6:39	6:43	6:52	7:03	7:11	-	7:23	-	7:28
♿ 70	-	-	-	6:42	6:44	-	6:49	6:53	7:02	7:13	7:21	-	7:33	-	7:38
♿ 70/	-	-	-	6:52	6:54	-	6:59	7:03	7:12	7:23	7:31	-	-	7:44	-
♿ 70	-	-	-	7:02	7:04	-	7:08	7:12	7:21	7:32	7:39	-	7:49	-	7:55
♿ 70	-	-	-	7:12	7:14	-	7:18	7:22	7:31	7:42	7:49	-	7:59	-	8:05
♿ 70	-	-	-	7:22	7:24	-	7:28	7:32	7:41	7:52	7:59	-	8:09	-	8:15
♿ 70	-	-	-	7:32	7:34	-	7:38	7:42	7:51	8:02	8:09	-	8:19	-	8:25
♿ 70	-	-	-	7:44	7:46	-	7:50	7:54	8:03	8:14	8:21	-	8:31	-	8:37
♿ 70	-	-	-	7:56	7:58	-	8:02	8:06	8:15	8:26	8:33	-	8:43	-	8:49
♿ 70	-	-	-	8:08	8:10	-	8:14	8:18	8:27	8:38	8:45	-	8:55	-	9:01
♿ 70	-	-	-	8:20	8:22	-	8:26	8:30	8:39	8:50	8:57	-	9:07	-	9:13
♿ 70	-	-	-	8:32	8:34	-	8:38	8:42	8:51	9:02	9:09	-	9:19	-	9:25
♿ 70/	-	-	-	8:44	8:46	-	8:50	8:54	9:03	9:14	9:21	-	-	9:32	-
♿ 70	-	-	-	8:58	9:00	-	9:04	9:07	9:15	9:24	9:32	-	9:41	-	9:45
♿ 70/	-	-	-	9:10	9:12	-	9:16	9:19	9:27	9:36	9:44	-	-	9:54	-
♿ 70	-	-	-	9:22	9:24	-	9:28	9:31	9:39	9:48	9:56	-	10:05	-	10:09
♿ 70/	-	-	-	9:34	9:36	-	9:40	9:43	9:51	10:00	10:08	-	-	10:18	-
♿ 70	-	-	-	9:47	9:49	-	9:53	9:56	10:04	10:13	10:21	-	10:30	-	10:34
70/	-	-	-	10:00	10:02	-	10:06	10:09	10:17	10:26	10:34	-	-	10:44	-
70	-	-	-	10:15	10:17	-	10:21	10:24	10:32	10:41	10:49	-	10:58	-	11:02
♿ 70	-	-	-	10:30	10:32	-	10:36	10:39	10:47	10:56	11:04	-	11:13	-	11:17
70	-	-	-	10:50	10:52	-	10:56	10:59	11:07	11:16	11:24	-	11:33	-	11:37
70	-	-	-	11:10	11:12	-	11:16	11:19	11:27	11:36	11:44	-	11:53	-	11:57
♿ 70/	-	-	-	11:30	11:32	-	11:36	11:39	11:47	11:56	12:04	-	-	12:14	-
70	-	-	-	11:52	11:54	-	11:59	12:02	12:08	12:16	12:23	-	12:30	-	12:33
After Midnight Service															
♿ 70/	-	-	-	12:12	12:14	-	12:19	12:22	12:28	12:36	12:43	-	-	12:51	-
70/	-	-	-	12:32	12:34	-	12:39	12:42	12:48	12:56	1:03	-	-	1:11	-
70/	-	-	-	12:57	12:59	-	1:04	1:07	1:13	1:21	1:28	-	-	1:36	-
70/	-	-	-	1:22	1:24	-	1:29	1:32	1:38	1:46	1:53	-	-	2:01	-
70/	-	-	-	1:56	1:57	-	2:01	2:04	2:10	2:16	2:21	-	-	2:29	-
70/	-	-	-	2:26	2:27	-	2:31	2:34	2:40	2:46	2:51	-	-	2:59	-

Georgia Avenue - 7th Street Line

Weekday Southbound

Route Number	Silver Spring Ⓜ	Eastern Ave. & King St. N W	Georgia & Eastern Aves. N W (D.C. Line)	9th & Peabody Sts. N W (Brightwood)	Georgia Ave. & Kennedy St. N W	Georgia Ave. & Princeton Pl. N W	Georgia & Florida Aves. N W	7th & H Sts. N W (Gallery Place-Chinatown) Ⓜ	7th St. & Pa. Ave. N W (Archives-Navy Mem'l.) Ⓜ	D & 7th Sts. S W (L'ENFANT PLAZA) Ⓜ	7th & E Sts. S W (L'Enfant Plaza) Ⓜ	HALF & O STS. S. W.	V & 2nd Sts. S.W. (BUZZARD POINT)	Water & T Sts. S.W. (BUZZARD POINT)
AM Service														
♿ 70/	-	4:18	4:20	-	4:27	4:32	4:38	4:45	4:49	4:53	-	-	-	-
♿ 70/	-	4:36	4:38	-	4:45	4:50	4:56	5:03	5:07	5:11	-	-	-	-
♿ 70/	4:50	-	4:54	-	5:01	5:06	5:12	5:19	5:23	5:27	-	-	-	-
♿ 71	-	5:07	5:08	-	5:16	5:22	5:29	5:37	5:40	-	5:44	-	5:54	5:55
♿ 70/	5:17	-	5:21	-	5:29	5:35	5:42	5:50	5:53	5:57	-	-	-	-
♿ 71	-	5:30	5:31	-	5:39	5:45	5:52	6:00	6:03	-	6:07	-	6:17	6:18
♿ 70/	5:37	-	5:41	-	5:49	5:55	6:02	6:10	6:13	6:17	-	-	-	-
♿ 71	-	5:48	5:49	-	5:58	6:05	6:12	6:21	6:24	-	6:29	-	6:38	6:39
♿ 70/	5:55	-	5:59	-	6:08	6:15	6:22	6:31	6:34	6:39	-	-	-	-
♿ 71	6:05	-	6:09	-	6:18	6:25	6:32	6:41	6:44	-	6:49	-	6:58	6:59
♿ 70/	-	6:18	6:20	-	6:29	6:37	6:45	6:52	6:55	7:00	-	-	-	-
♿ 71	6:25	-	6:30	-	6:39	6:47	6:55	7:02	7:05	-	7:10	-	7:20	7:21
♿ 70/	6:35	-	6:40	-	6:49	6:57	7:05	7:12	7:15	7:20	-	-	-	-
♿ 71	-	6:44	6:46	-	6:57	7:07	7:17	7:26	7:29	-	7:35	-	7:45	7:46
♿ 70/	6:51	-	6:56	-	7:07	7:17	7:27	7:36	7:39	7:45	-	-	-	-
♿ 71	7:01	-	7:06	-	7:17	7:27	7:37	7:46	7:49	-	7:55	-	8:05	8:06
♿ 70/	7:11	-	7:16	-	7:27	7:37	7:47	7:56	7:59	8:05	-	-	-	-
♿ 71	7:21	-	7:26	-	7:37	7:47	7:57	8:06	8:09	-	8:15	-	8:25	8:26
♿ 70/	7:31	-	7:36	-	7:47	7:57	8:07	8:16	8:19	8:25	-	-	-	-
♿ 71	7:41	-	7:46	-	7:57	8:07	8:17	8:26	8:29	-	8:35	-	8:45	8:46
♿ 70/	7:51	-	7:56	-	8:07	8:17	8:27	8:36	8:39	8:45	-	-	-	-
♿ 71	8:01	-	8:06	-	8:17	8:27	8:37	8:46	8:49	-	8:55	-	9:05	9:06
♿ 70/	8:11	-	8:16	-	8:27	8:37	8:47	8:56	8:59	9:05	-	-	-	-
♿ 70	8:21	-	8:26	-	8:37	8:47	8:57	9:06	9:09	-	9:15	9:25	-	-
♿ 70/	8:31	-	8:36	-	8:48	8:57	9:08	9:18	9:22	9:27	-	-	-	-
♿ 70	8:41	-	8:46	-	8:58	9:07	9:18	9:28	9:32	-	9:37	9:47	-	-
♿ 70/	8:51	-	8:56	-	9:08	9:17	9:28	9:38	9:42	9:47	-	-	-	-
♿ 70	9:01	-	9:06	-	9:18	9:27	9:38	9:48	9:52	-	9:57	10:07	-	-
♿ 70/	9:11	-	9:16	-	9:28	9:37	9:48	9:58	10:02	10:07	-	-	-	-
♿ 70	9:21	-	9:26	-	9:38	9:47	9:58	10:08	10:12	-	10:17	10:27	-	-
♿ 70/	9:31	-	9:36	-	9:48	9:57	10:08	10:18	10:22	10:27	-	-	-	-
♿ 70	9:41	-	9:46	-	9:58	10:07	10:18	10:28	10:32	-	10:37	10:47	-	-
♿ 70/	9:52	-	9:57	-	10:09	10:18	10:29	10:39	10:43	10:48	-	-	-	-
♿ 70	10:02	-	10:07	-	10:19	10:28	10:39	10:49	10:53	-	10:58	11:08	-	-
♿ 70/	10:12	-	10:17	-	10:29	10:38	10:49	10:59	11:03	11:08	-	-	-	-
♿ 70	10:22	-	10:27	-	10:39	10:48	10:59	11:09	11:13	-	11:18	11:28	-	-
♿ 70/	10:32	-	10:37	-	10:49	10:58	11:09	11:19	11:23	11:28	-	-	-	-
♿ 70	10:42	-	10:47	-	10:59	11:08	11:19	11:29	11:33	-	11:38	11:48	-	-
♿ 70/	10:52	-	10:57	-	11:09	11:18	11:29	11:39	11:43	11:48	-	-	-	-
♿ 70	11:02	-	11:07	-	11:19	11:28	11:39	11:49	11:53	-	11:58	12:08	-	-
♿ 70/	11:12	-	11:17	-	11:29	11:38	11:49	11:59	12:03	12:08	-	-	-	-
♿ 70	11:22	-	11:27	-	11:39	11:48	11:59	12:09	12:13	-	12:18	12:28	-	-
♿ 70/	11:32	-	11:37	-	11:49	11:58	12:09	12:19	12:23	12:28	-	-	-	-
♿ 70	11:42	-	11:47	-	11:59	12:08	12:19	12:29	12:33	-	12:38	12:48	-	-
♿ 70/	11:52	-	11:57	-	12:09	12:18	12:29	12:39	12:43	12:48	-	-	-	-
PM Service														
♿ 70	12:02	-	12:07	-	12:19	12:28	12:39	12:49	12:53	-	12:58	1:08	-	-
♿ 70/	12:12	-	12:17	-	12:29	12:38	12:49	12:59	1:03	1:08	-	-	-	-
♿ 70	12:22	-	12:27	-	12:39	12:48	12:59	1:09	1:13	-	1:18	1:28	-	-
♿ 70/	12:32	-	12:37	-	12:49	12:58	1:09	1:19	1:23	1:28	-	-	-	-
♿ 70	12:42	-	12:47	-	12:59	1:08	1:19	1:29	1:33	-	1:38	1:48	-	-
♿ 70/	12:52	-	12:57	-	1:09	1:18	1:29	1:39	1:43	1:48	-	-	-	-
♿ 70	1:02	-	1:07	-	1:19	1:28	1:39	1:49	1:53	-	1:58	2:08	-	-
♿ 70/	1:12	-	1:17	-	1:29	1:38	1:49	1:59	2:03	2:08	-	-	-	-
♿ 70	1:22	-	1:27	-	1:39	1:48	1:59	2:09	2:13	-	2:18	2:28	-	-
♿ 70/	1:32	-	1:37	-	1:49	1:58	2:09	2:19	2:23	2:28	-	-	-	-
♿ 70	1:42	-	1:47	-	1:59	2:08	2:19	2:29	2:33	-	2:38	2:48	-	-
♿ 70/	1:52	-	1:57	-	2:09	2:18	2:29	2:39	2:43	2:48	-	-	-	-
♿ 70	2:02	-	2:07	-	2:19	2:28	2:39	2:49	2:53	-	2:58	3:08	-	-
♿ 70/	2:12	-	2:17	-	2:29	2:38	2:49	2:59	3:03	3:08	-	-	-	-
♿ 71	[illegible]	[illegible]	[illegible]	[illegible]	[illegible]	[illegible]	[illegible]	[illegible]	[illegible]	[illegible]	[illegible]	[illegible]	[illegible]	[illegible]

Weekday Northbound

Route Number	V & 2nd Sts. S.W. (Buzzard Point)	Water & T Sts. S.W. (Buzzard Point)	Half & O Sts. S W	D & 7th Sts. S W (L'Enfant Plaza) Ⓜ	7th & E Sts. S W (L'Enfant Plaza) Ⓜ	9th St. & Constitution Ave. N W (Archives)	7th St. & Pa. Ave. N W (Archives-Navy Mem'l.) Ⓜ	7th & H Sts. N W (Gallery Place-Chinatown) Ⓜ	7th St. & Florida Ave. N W	Georgia Ave. & Princeton Pl. N W	Georgi Ave. & Kenned St. N W
AM Service											
♿ 70	-	-	-	-	-	4:06	4:07	4:09	4:15	4:22	4:28
♿ 70	-	-	-	-	-	4:36	4:37	4:39	4:45	4:52	4:58
♿ 70	-	-	-	-	-	4:56	4:57	4:59	5:05	5:12	5:18
♿ 70	-	-	-	5:06	5:08	-	5:12	5:14	5:20	5:27	5:33
♿ 70	-	-	-	5:16	5:18	-	5:23	5:25	5:32	5:40	5:46
♿ 70	-	-	-	5:34	5:36	-	5:41	5:43	5:50	5:58	6:04
♿ 70	-	-	-	5:48	5:50	-	5:55	5:58	6:05	6:14	6:22
♿ 70	-	-	-	6:02	6:04	-	6:09	6:12	6:19	6:28	6:36
♿ 71	-	6:06	6:09	-	6:16	-	6:21	6:24	6:31	6:40	6:48
♿ 70	-	-	-	6:25	6:27	-	6:32	6:35	6:42	6:51	6:59
♿ 71	-	6:27	6:30	-	6:37	-	6:42	6:45	6:52	7:01	7:09
70	-	-	-	6:48	6:50	-	6:55	6:58	7:05	7:14	7:22
♿ 71	-	6:47	6:51	-	7:00	-	7:05	7:08	7:16	7:25	7:33
70	-	-	-	7:07	7:09	-	7:14	7:17	7:25	7:34	7:42
♿ 70	-	-	-	7:15	7:17	-	7:22	7:25	7:33	7:42	7:50
♿ 71	-	7:09	7:13	-	7:22	-	7:28	7:31	7:40	7:50	7:59
♿ 70/	-	-	-	7:27	7:30	-	7:36	7:39	7:48	7:58	8:07
70	-	-	-	7:35	7:38	-	7:44	7:47	7:56	8:06	8:15
♿ 71	-	7:33	7:37	-	7:46	-	7:52	7:55	8:04	8:14	8:23
♿ 70	-	-	-	7:51	7:54	-	8:00	8:03	8:12	8:22	8:31
70/	-	-	-	7:59	8:02	-	8:08	8:11	8:20	8:30	8:39
♿ 71	-	7:54	7:58	-	8:07	-	8:13	8:16	8:25	8:35	8:44
♿ 70	-	-	-	8:11	8:14	-	8:20	8:23	8:32	8:42	8:51
70/	-	-	-	8:19	8:22	-	8:28	8:31	8:40	8:50	8:59
♿ 71	-	8:15	8:19	-	8:28	-	8:34	8:37	8:46	8:56	9:05
♿ 70	-	-	-	8:33	8:36	-	8:42	8:45	8:54	9:04	9:13
70/	-	-	-	8:41	8:44	-	8:50	8:53	9:02	9:12	9:21
♿ 71	-	8:32	8:36	-	8:46	-	8:51	8:56	9:07	9:19	9:28
♿ 70	-	-	-	8:54	8:56	-	9:01	9:06	9:17	9:29	9:38
♿ 71	-	8:52	8:56	-	9:06	-	9:11	9:16	9:27	9:39	9:48
♿ 70	-	-	-	9:14	9:16	-	9:21	9:26	9:37	9:49	9:58
♿ 71	-	9:12	9:16	-	9:26	-	9:31	9:36	9:47	9:59	10:08
♿ 70	-	-	-	9:33	9:35	-	9:40	9:45	9:56	10:08	10:17
♿ 70	-	-	9:35	-	9:45	-	9:50	9:55	10:06	10:18	10:27
♿ 70	-	-	-	9:53	9:55	-	10:00	10:05	10:16	10:28	10:37
♿ 70	-	-	9:55	-	10:05	-	10:10	10:15	10:26	10:38	10:47
♿ 70	-	-	-	10:13	10:15	-	10:20	10:25	10:36	10:48	10:57
♿ 70	-	-	10:15	-	10:25	-	10:30	10:35	10:46	10:58	11:07
♿ 70	-	-	-	10:33	10:35	-	10:40	10:45	10:56	11:08	11:17
♿ 70	-	-	10:35	-	10:45	-	10:50	10:55	11:06	11:18	11:27
♿ 70	-	-	-	10:53	10:55	-	11:00	11:05	11:16	11:28	11:37
♿ 70	-	-	10:55	-	11:05	-	11:10	11:15	11:26	11:38	11:47
♿ 70	-	-	-	11:13	11:15	-	11:20	11:25	11:36	11:48	11:57
♿ 70	-	-	11:15	-	11:25	-	11:30	11:35	11:46	11:58	12:07
♿ 70	-	-	-	11:33	11:35	-	11:40	11:45	11:56	12:08	12:17
♿ 70	-	-	11:35	-	11:45	-	11:50	11:55	12:06	12:18	12:27
♿ 70	-	-	-	11:53	11:55	-	12:00	12:05	12:16	12:28	12:37
♿ 70	-	-	11:55	-	12:05	-	12:10	12:15	12:26	12:38	12:47
PM Service											
♿ 70	-	-	-	12:13	12:15	-	12:20	12:25	12:36	12:48	12:57
♿ 70	-	-	12:15	-	12:25	-	12:30	12:35	12:46	12:58	1:07
♿ 70	-	-	-	12:33	12:35	-	12:40	12:45	12:56	1:08	1:17
♿ 70	-	-	12:35	-	12:45	-	12:50	12:55	1:06	1:18	1:27
♿ 70	-	-	-	12:53	12:55	-	1:00	1:05	1:16	1:28	1:37
♿ 70	-	-	12:55	-	1:05	-	1:10	1:15	1:26	1:38	1:47
♿ 70	-	-	-	1:13	1:15	-	1:20	1:25	1:36	1:48	1:57
♿ 70	-	-	1:15	-	1:25	-	1:30	1:35	1:46	1:58	2:07
♿ 70	-	-	-	1:33	1:35	-	1:40	1:45	1:56	2:08	2:17
♿ 70	-	-	1:35	-	1:45	-	1:50	1:55	2:06	2:18	2:27
♿ 70	-	-	-	1:53	1:55	-	2:00	2:05	2:16	2:28	2:37

♿	70	1:02	-	1:07	-	1:19	1:28	1:39	1:49	1:53	-	1:58	2:08	-	-
♿	70/	1:12	-	1:17	-	1:29	1:38	1:49	1:59	2:03	2:08	-	-	-	-
♿	70	1:22	-	1:27	-	1:39	1:48	1:59	2:09	2:13	-	2:18	2:28	-	-
♿	70/	1:32	-	1:37	-	1:49	1:58	2:09	2:19	2:23	2:28	-	-	-	-
♿	70	1:42	-	1:47	-	1:59	2:08	2:19	2:29	2:33	-	2:38	2:48	-	-
♿	70/	1:52	-	1:57	-	2:09	2:18	2:29	2:39	2:43	2:48	-	-	-	-
♿	70	2:02	-	2:07	-	2:19	2:28	2:39	2:49	2:53	-	2:58	3:08	-	-
♿	70/	2:12	-	2:17	-	2:29	2:38	2:49	2:59	3:03	3:08	-	-	-	-
♿	71	2:22	-	2:27	-	2:39	2:48	2:59	3:09	3:13	-	3:18	3:28	3:34	-
♿	70/	2:32	-	2:37	-	2:49	2:58	3:09	3:19	3:23	3:28	-	-	-	-
♿	71	2:42	-	2:47	-	3:00	3:08	3:19	3:30	3:34	-	3:39	3:49	3:52	-
	70/	-	-	-	3:02	3:07	3:15	3:26	3:37	3:41	3:46	-	-	-	-
♿	70/	2:55	-	3:00	-	3:13	3:21	3:32	3:43	3:47	3:52	-	-	-	-
♿	71	3:02	-	3:07	-	3:20	3:28	3:39	3:50	3:54	-	3:59	4:09	4:12	-
	70/	-	-	-	3:22	3:27	3:35	3:46	3:57	4:01	4:06	-	-	-	-
♿	70/	3:15	-	3:20	-	3:33	3:41	3:52	4:03	4:07	4:12	-	-	-	-
♿	71	3:22	-	3:27	-	3:40	3:48	3:59	4:10	4:14	-	4:19	4:29	4:32	-
♿	70/	-	-	-	3:42	3:47	3:55	4:06	4:17	4:21	4:26	-	-	-	-
♿	70/	3:35	-	3:40	-	3:53	4:02	4:13	4:23	4:28	4:33	-	-	-	-
♿	71	3:42	-	3:47	-	4:00	4:09	4:20	4:30	4:35	-	4:40	4:50	4:54	-
♿	70/	-	-	-	4:03	4:07	4:16	4:27	4:37	4:42	4:47	-	-	-	-
♿	70/	3:55	-	4:00	-	4:13	4:22	4:33	4:43	4:48	4:53	-	-	-	-
♿	71	4:02	-	4:07	-	4:20	4:29	4:40	4:50	4:55	-	5:00	5:10	5:14	-
♿	70/	4:13	-	4:18	-	4:31	4:40	4:51	5:01	5:06	5:11	-	-	-	-
♿	71	4:24	-	4:29	-	4:42	4:51	5:02	5:12	5:17	-	5:22	5:32	5:36	-
♿	70/	4:34	-	4:39	-	4:52	5:01	5:12	5:22	5:27	5:32	-	-	-	-
♿	71	4:44	-	4:49	-	5:02	5:11	5:22	5:32	5:37	-	5:42	5:52	5:56	-
♿	70/	4:54	-	4:59	-	5:12	5:21	5:32	5:42	5:47	5:52	-	-	-	-
♿	71	5:04	-	5:09	-	5:22	5:31	5:42	5:52	5:57	-	6:02	6:12	6:16	-
♿	70/	5:14	-	5:19	-	5:32	5:41	5:52	6:02	6:07	6:12	-	-	-	-
♿	70/	5:24	-	5:29	-	5:42	5:51	6:02	6:12	6:17	6:22	-	-	-	-
♿	70/	5:37	-	5:42	-	5:53	6:02	6:12	6:21	6:25	6:29	-	-	-	-
♿	70/	5:49	-	5:54	-	6:05	6:14	6:24	6:33	6:37	6:41	-	-	-	-
♿	70/	6:01	-	6:06	-	6:17	6:26	6:36	6:45	6:49	6:53	-	-	-	-
♿	70/	6:13	-	6:18	-	6:29	6:38	6:48	6:57	7:01	7:05	-	-	-	-
♿	70/	6:25	-	6:30	-	6:41	6:50	7:00	7:09	7:13	7:17	-	-	-	-
♿	70/	6:37	-	6:42	-	6:53	7:01	7:10	7:17	7:21	7:25	-	-	-	-
♿	70/	6:49	-	6:54	-	7:05	7:13	7:22	7:29	7:33	7:37	-	-	-	-
♿	70/	7:01	-	7:06	-	7:17	7:25	7:34	7:41	7:45	7:49	-	-	-	-
♿	70/	7:13	-	7:18	-	7:29	7:37	7:46	7:53	7:57	8:01	-	-	-	-
♿	70/	7:25	-	7:30	-	7:41	7:49	7:58	8:05	8:09	8:13	-	-	-	-
♿	70/	7:37	-	7:42	-	7:53	8:01	8:10	8:17	8:21	8:25	-	-	-	-
♿	70/	7:49	-	7:54	-	8:05	8:13	8:22	8:29	8:33	8:37	-	-	-	-
♿	70/	8:02	-	8:07	-	8:18	8:26	8:35	8:42	8:46	8:50	-	-	-	-
♿	70/	8:14	-	8:19	-	8:30	8:38	8:47	8:54	8:58	9:02	-	-	-	-
♿	70/	8:26	-	8:31	-	8:42	8:50	8:59	9:06	9:10	9:14	-	-	-	-
♿	70/	8:38	-	8:43	-	8:54	9:02	9:11	9:18	9:22	9:26	-	-	-	-
♿	70/	8:50	-	8:55	-	9:06	9:14	9:23	9:30	9:34	9:38	-	-	-	-
♿	70/	9:03	-	9:08	-	9:19	9:27	9:36	9:43	9:47	9:51	-	-	-	-
	70/	9:21	-	9:26	-	9:35	9:43	9:50	9:57	10:01	10:05	-	-	-	-
♿	70/	9:39	-	9:44	-	9:53	10:01	10:08	10:15	10:19	10:23	-	-	-	-
	70/	9:59	-	10:04	-	10:13	10:21	10:28	10:35	10:39	10:43	-	-	-	-
	70/	10:22	-	10:27	-	10:35	10:41	10:48	10:54	10:57	11:01	-	-	-	-
♿	70/	10:42	-	10:47	-	10:55	11:01	11:08	11:14	11:17	11:21	-	-	-	-
	70/	11:07	-	11:12	-	11:20	11:26	11:33	11:39	11:42	11:46	-	-	-	-
♿	70/	11:25	-	11:30	-	11:38	11:44	11:51	11:57	12:00	12:04	-	-	-	-
	70/	11:45	-	11:50	-	11:58	12:04	12:11	12:17	12:20	12:24	-	-	-	-

After Midnight Service

	70/	12:10	-	12:15	-	12:23	12:29	12:36	12:42	12:45	12:49	-	-	-	-
	70/	12:38	-	12:43	-	12:51	12:57	1:02	1:08	1:10	1:13	-	-	-	-
	70/	-	1:17	1:19	-	1:26	1:32	1:37	1:43	1:46	1:49	-	-	-	-
	70/	-	1:45	1:47	-	1:54	2:00	2:05	2:11	2:14	2:17	-	-	-	-

♿ — Designated trips operated with wheelchair lift equipped buses.

♿	70	-	-	12:35	-	12:45	-	12:50	12:55	1:06	1:18	1:27	-	1:39
♿	70	-	-	-	12:53	12:55	-	1:00	1:05	1:16	1:28	1:37	-	1:49
♿	70	-	-	12:55	-	1:05	-	1:10	1:15	1:26	1:38	1:47	-	1:59
♿	70	-	-	-	1:13	1:15	-	1:20	1:25	1:36	1:48	1:57	-	2:09
♿	70	-	-	1:15	-	1:25	-	1:30	1:35	1:46	1:58	2:07	-	2:19
♿	70	-	-	-	1:33	1:35	-	1:40	1:45	1:56	2:08	2:17	-	2:29
♿	70	-	-	1:35	-	1:45	-	1:50	1:55	2:06	2:18	2:27	-	2:39
♿	70	-	-	-	1:53	1:55	-	2:00	2:05	2:16	2:28	2:37	-	2:49
♿	70	-	-	1:55	-	2:05	-	2:10	2:15	2:26	2:38	2:47	-	2:59
♿	70	-	-	-	2:13	2:15	-	2:20	2:25	2:36	2:48	2:57	-	3:09
♿	70	-	-	2:15	-	2:25	-	2:30	2:35	2:46	2:58	3:07	-	3:19
♿	70	-	-	-	2:28	2:30	-	2:35	2:40	2:52	3:07	3:16	-	3:28
♿	70	-	-	-	2:36	2:38	-	2:43	2:48	3:00	3:15	3:24	-	3:36
♿	70	-	-	2:36	-	2:46	-	2:51	2:56	3:08	3:23	3:32	-	3:44
♿	70	-	-	-	2:54	2:56	-	3:01	3:06	3:18	3:33	3:42	-	3:54
♿	70/	-	-	-	3:02	3:04	-	3:09	3:14	3:26	3:41	3:50	3:53	-
♿	70	-	-	3:01	-	3:11	-	3:16	3:21	3:33	3:48	3:57	-	4:09
♿	70	-	-	-	3:19	3:21	-	3:26	3:31	3:43	3:58	4:07	-	4:19
♿	70	-	-	3:21	-	3:31	-	3:36	3:41	3:53	4:08	4:17	-	4:29
♿	70	-	-	-	3:39	3:41	-	3:46	3:51	4:03	4:18	4:27	-	4:39
♿	71	3:39	3:40	-	-	3:51	-	3:56	4:01	4:13	4:28	4:37	-	4:49
♿	70	-	-	-	4:00	4:02	-	4:08	4:13	4:24	4:39	4:47	-	4:59
♿	71	3:59	4:00	-	-	4:12	-	4:18	4:23	4:34	4:49	4:57	-	5:09
♿	70	-	-	-	4:20	4:22	-	4:28	4:33	4:44	4:59	5:07	-	5:19
♿	71	4:19	4:20	-	-	4:32	-	4:38	4:43	4:54	5:09	5:17	-	5:29
♿	70	-	-	-	4:40	4:42	-	4:48	4:53	5:04	5:19	5:27	-	5:39
♿	71	4:39	4:40	-	-	4:52	-	4:58	5:03	5:14	5:29	5:37	-	5:49
♿	70	-	-	-	5:01	5:03	-	5:09	5:14	5:25	5:40	5:48	-	6:00
♿	71	5:01	5:02	-	-	5:14	-	5:20	5:25	5:40	5:48	5:59	-	6:11
♿	70	-	-	-	5:22	5:24	-	5:30	5:35	5:46	6:01	6:09	-	6:21
♿	71	5:21	5:22	-	-	5:34	-	5:40	5:45	5:56	6:11	6:19	-	6:31
♿	70	-	-	-	5:42	5:44	-	5:50	5:55	6:06	6:21	6:29	-	6:41
♿	71/	5:47	5:48	-	-	5:56	-	6:01	6:05	6:14	6:25	6:33	-	-
♿	70	-	-	-	6:02	6:04	-	6:09	6:13	6:22	6:33	6:41	-	6:53
♿	71	6:05	6:06	-	-	6:14	-	6:19	6:23	6:32	6:43	6:51	-	7:03
♿	70	-	-	-	6:22	6:24	-	6:29	6:33	6:42	6:53	7:01	-	7:13
♿	71	6:25	6:26	-	-	6:34	-	6:39	6:43	6:52	7:03	7:11	-	7:23
♿	70	-	-	-	6:42	6:44	-	6:49	6:53	7:02	7:13	7:21	-	7:33
♿	70/	-	-	-	6:52	6:54	-	6:59	7:03	7:12	7:23	7:31	-	-
♿	70	-	-	-	7:02	7:04	-	7:08	7:12	7:21	7:32	7:39	-	7:49
♿	70	-	-	-	7:12	7:14	-	7:18	7:22	7:31	7:42	7:49	-	7:59
♿	70	-	-	-	7:22	7:24	-	7:28	7:32	7:41	7:52	7:59	-	8:09
♿	70	-	-	-	7:32	7:34	-	7:38	7:42	7:51	8:02	8:09	-	8:19
♿	70	-	-	-	7:44	7:46	-	7:50	7:54	8:03	8:14	8:21	-	8:31
♿	70	-	-	-	7:56	7:58	-	8:02	8:06	8:15	8:26	8:33	-	8:43
♿	70	-	-	-	8:08	8:10	-	8:14	8:18	8:27	8:38	8:45	-	8:55
♿	70	-	-	-	8:20	8:22	-	8:26	8:30	8:39	8:50	8:57	-	9:07
♿	70	-	-	-	8:32	8:34	-	8:38	8:42	8:51	9:02	9:09	-	9:19
♿	70/	-	-	-	8:44	8:46	-	8:50	8:54	9:03	9:14	9:21	-	-
♿	70	-	-	-	8:58	9:00	-	9:04	9:07	9:15	9:24	9:32	-	9:41
♿	70/	-	-	-	9:10	9:12	-	9:16	9:19	9:27	9:36	9:44	-	-
♿	70	-	-	-	9:22	9:24	-	9:28	9:31	9:39	9:48	9:56	-	10:05
♿	70/	-	-	-	9:34	9:36	-	9:40	9:43	9:51	10:00	10:08	-	-
♿	70	-	-	-	9:47	9:49	-	9:53	9:56	10:04	10:13	10:21	-	10:30
	70/	-	-	-	10:00	10:02	-	10:06	10:09	10:17	10:26	10:34	-	-
	70	-	-	-	10:15	10:17	-	10:21	10:24	10:32	10:41	10:49	-	10:58
♿	70	-	-	-	10:30	10:32	-	10:36	10:39	10:47	10:56	11:04	-	11:13
	70	-	-	-	10:50	10:52	-	10:56	10:59	11:07	11:16	11:24	-	11:33
	70	-	-	-	11:10	11:12	-	11:16	11:19	11:27	11:36	11:44	-	11:53
♿	70/	-	-	-	11:30	11:32	-	11:36	11:39	11:47	11:56	12:04	-	-
	70	-	-	-	11:52	11:54	-	11:59	12:02	12:08	12:16	12:23	-	12:30

After Midnight Service

♿	70/	-	-	-	12:12	12:14	-	12:19	12:22	12:28	12:36	12:43	-	-
	70/	-	-	-	12:32	12:34	-	12:39	12:42	12:48	12:56	1:03	-	-
	70/	-	-	-	12:57	12:59	-	1:04	1:07	1:13	1:21	1:28	-	-
	70/	-	-	-	1:22	1:24	-	1:29	1:32	1:38	1:46	1:53	-	-
	70/	-	-	-	1:56	1:57	-	2:01	2:04	2:10	2:16	2:21	-	-
	70/	-	-	-	2:26	2:27	-	2:31	2:34	2:40	2:46	2:51	-	-

♿ — Designated trips operated with wheelchair lift equipped buses.

Brightwood Limited Line

8:26	-	8:31	-	8:42	8:50	8:59	9:06	9:10	9:14	-	-	-	-
8:38	-	8:43	-	8:54	9:02	9:11	9:18	9:22	9:26	-	-	-	-
8:50	-	8:55	-	9:06	9:14	9:23	9:30	9:34	9:38	-	-	-	-
9:03	-	9:08	-	9:19	9:27	9:36	9:43	9:47	9:51	-	-	-	-
9:21	-	9:26	-	9:35	9:43	9:50	9:57	10:01	10:05	-	-	-	-
9:39	-	9:44	-	9:53	10:01	10:08	10:15	10:19	10:23	-	-	-	-
9:59	-	10:04	-	10:13	10:21	10:28	10:35	10:39	10:43	-	-	-	-
0:22	-	10:27	-	10:35	10:41	10:48	10:54	10:57	11:01	-	-	-	-
0:42	-	10:47	-	10:55	11:01	11:08	11:14	11:17	11:21	-	-	-	-
1:07	-	11:12	-	11:20	11:26	11:33	11:39	11:42	11:46	-	-	-	-
1:25	-	11:30	-	11:38	11:44	11:51	11:57	12:00	12:04	-	-	-	-
1:45	-	11:50	-	11:58	12:04	12:11	12:17	12:20	12:24	-	-	-	-
After Midnight Service													
2:10	-	12:15	-	12:23	12:29	12:36	12:42	12:45	12:49	-	-	-	-
2:38		12:43	-	12:51	12:57	1:02	1:08	1:10	1:13	-	-	-	-
	1:17	1:19	-	1:26	1:32	1:37	1:43	1:46	1:49	-	-	-	-
	1:45	1:47	-	1:54	2:00	2:05	2:11	2:14	2:17	-	-	-	-

esignated trips operated with wheelchair lift equipped buses.

♿ 70	-	-	-	8:08	8:10	-	8:14	8:18	8:27	8:38	8:45	-	8:55	-	9:01
♿ 70	-	-	-	8:20	8:22	-	8:26	8:30	8:39	8:50	8:57	-	9:07	-	9:13
♿ 70	-	-	-	8:32	8:34	-	8:38	8:42	8:51	9:02	9:09	-	9:19	-	9:25
♿ 70/	-	-	-	8:44	8:46	-	8:50	8:54	9:03	9:14	9:21	-	-	9:32	-
♿ 70	-	-	-	8:58	9:00	-	9:04	9:07	9:15	9:24	9:32	-	9:41	-	9:45
♿ 70/	-	-	-	9:10	9:12	-	9:16	9:19	9:27	9:36	9:44	-	-	9:54	-
♿ 70	-	-	-	9:22	9:24	-	9:28	9:31	9:39	9:48	9:56	-	10:05	-	10:09
♿ 70/	-	-	-	9:34	9:36	-	9:40	9:43	9:51	10:00	10:08	-	-	10:18	-
♿ 70	-	-	-	9:47	9:49	-	9:53	9:56	10:04	10:13	10:21	-	10:30	-	10:34
70/	-	-	-	10:00	10:02	-	10:06	10:09	10:17	10:26	10:34	-	-	10:44	-
70	-	-	-	10:15	10:17	-	10:21	10:24	10:32	10:41	10:49	-	10:58	-	11:02
♿ 70	-	-	-	10:30	10:32	-	10:36	10:39	10:47	10:56	11:04	-	11:13	-	11:17
70	-	-	-	10:50	10:52	-	10:56	10:59	11:07	11:16	11:24	-	11:33	-	11:37
70	-	-	-	11:10	11:12	-	11:16	11:19	11:27	11:36	11:44	-	11:53	-	11:57
♿ 70/	-	-	-	11:30	11:32	-	11:36	11:39	11:47	11:56	12:04	-	-	12:14	-
70	-	-	-	11:52	11:54	-	11:59	12:02	12:08	12:16	12:23	-	12:30	-	12:33
After Midnight Service															
♿ 70/	-	-	-	12:12	12:14	-	12:19	12:22	12:28	12:36	12:43	-	-	12:51	-
70/	-	-	-	12:32	12:34	-	12:39	12:42	12:48	12:56	1:03	-	-	1:11	-
70/	-	-	-	12:57	12:59	-	1:04	1:07	1:13	1:21	1:28	-	-	1:36	-
70/	-	-	-	1:22	1:24	-	1:29	1:32	1:38	1:46	1:53	-	-	2:01	-
70/	-	-	-	1:56	1:57	-	2:01	2:04	2:10	2:16	2:21	-	-	2:29	-
70/	-	-	-	2:26	2:27	-	2:31	2:34	2:40	2:46	2:51	-	-	2:59	-

♿ — Designated trips operated with wheelchair lift equipped buses.

Brightwood Limited Line

Monday thru Friday

inclusive except holidays

Southbound

Route Number	Eastern Ave. & King St. N W	Georgia & Eastern Aves. NW (D.C. Line)	Georgia Ave. & Kennedy St. N W	Georgia Ave. & Princeton Pl. N W	7th & H Sts. N W (Gallery Place-China-town)	7th St. & Pa.Ave. N W (Archives Navy Mem'l.)	D & 7th Sts. S W (L'ENFANT PLAZA)
AM Service							
73	6:11	6:13	6:22	6:30	6:40	6:43	6:48
73	6:33	6:35	6:44	6:52	7:02	7:05	7:10
73	6:39	6:41	6:52	7:02	7:15	7:18	7:24
73	6:49	6:51	7:02	7:12	7:25	7:28	7:34
73	6:59	7:01	7:12	7:22	7:35	7:38	7:44
73	7:09	7:11	7:22	7:32	7:45	7:48	7:54
73	7:19	7:21	7:32	7:42	7:55	7:58	8:04
73	7:29	7:31	7:42	7:52	8:05	8:08	8:14
73	7:39	7:41	7:52	8:02	8:15	8:18	8:24
73	7:49	7:51	8:02	8:12	8:25	8:28	8:34
73	7:59	8:01	8:12	8:22	8:35	8:38	8:44
73	8:09	8:11	8:22	8:32	8:45	8:48	8:54
73	8:19	8:21	8:32	8:42	8:55	8:58	9:04
73	8:29	8:32	8:44	8:53	9:08	9:12	9:17

Monday thru Friday

inclusive except holidays

Northbound

Route Number	D & 7th Sts. S W (L'En-fant Plaza)	7th & E Sts. S W (L'En-fant Plaza)	7th St. & Pa. Ave. NW (Archives-Navy Mem'l.)	7th & H Sts. N W (Gallery Place-China-town)	Georgia Ave. & Princeton Pl. NW	Georgia Ave. & Kennedy St. N W	Eastern Ave. & King St. N W (GA & ALASKA)
PM Service							
73	3:45	3:47	3:52	3:57	4:12	4:21	4:33
73	3:55	3:57	4:02	4:07	4:22	4:31	4:43
73	4:05	4:07	4:13	4:18	4:34	4:42	4:54
73	4:15	4:17	4:23	4:28	4:44	4:52	5:04
73	4:25	4:27	4:33	4:38	4:54	5:02	5:14
73	4:35	4:37	4:43	4:48	5:04	5:12	5:24
73	4:45	4:47	4:53	4:58	5:14	5:22	5:34
73	4:56	4:58	5:04	5:09	5:25	5:33	5:45
73	5:07	5:09	5:15	5:20	5:36	5:44	5:56
73	5:17	5:19	5:25	5:30	5:46	5:54	6:06
73	5:27	5:29	5:35	5:40	5:56	6:04	6:16
73	5:37	5:39	5:45	5:50	6:06	6:14	6:26
73	5:48	5:50	5:56	6:01	6:17	6:25	6:37
73	5:58	6:00	6:06	6:11	6:27	6:35	6:47

Georgia Avenue - 7th Street Line

Routes 70, 71

For route and schedule information

Call 202-637-7000

www.metroopensdoors.com

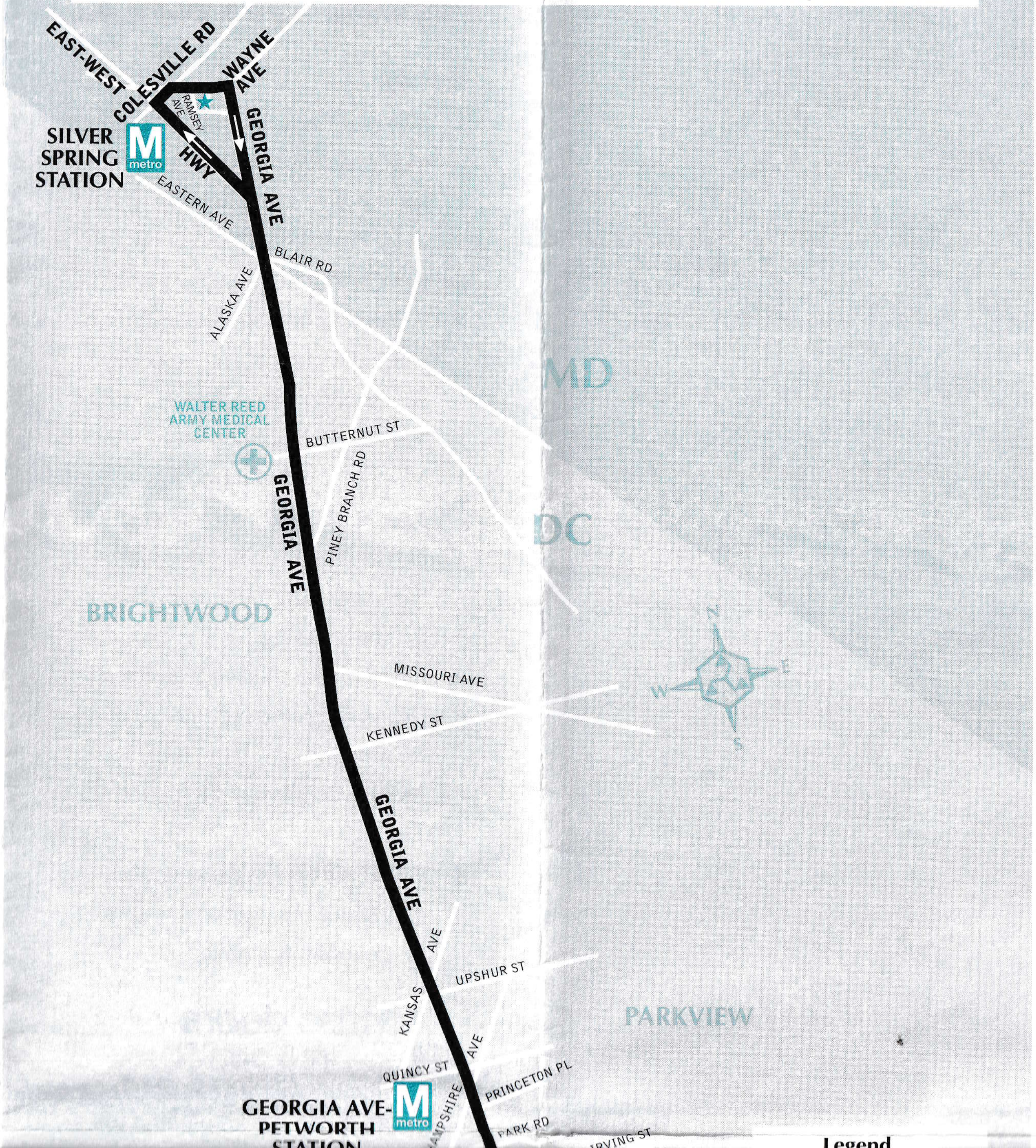
EAST-WEST
COLESVILLE RD
WAYNE AVE
RAMSEY AVE
SILVER SPRING STATION
M metro
HWY
GEORGIA AVE
EASTERN AVE
BLAIR RD
ALASKA AVE
MD
WALTER REED ARMY MEDICAL CENTER
BUTTERNUT ST
PINEY BRANCH RD
GEORGIA AVE
DC
BRIGHTWOOD
N
E
W
S
MISSOURI AVE
KENNEDY ST
GEORGIA AVE
AVE
UPSHUR ST
KANSAS
PARKVIEW
AVE
QUINCY ST
PRINCETON PL
GEORGIA AVE-PETWORTH STATION
M metro
HAMPSHIRE
PARK RD
IRVING ST
Legend

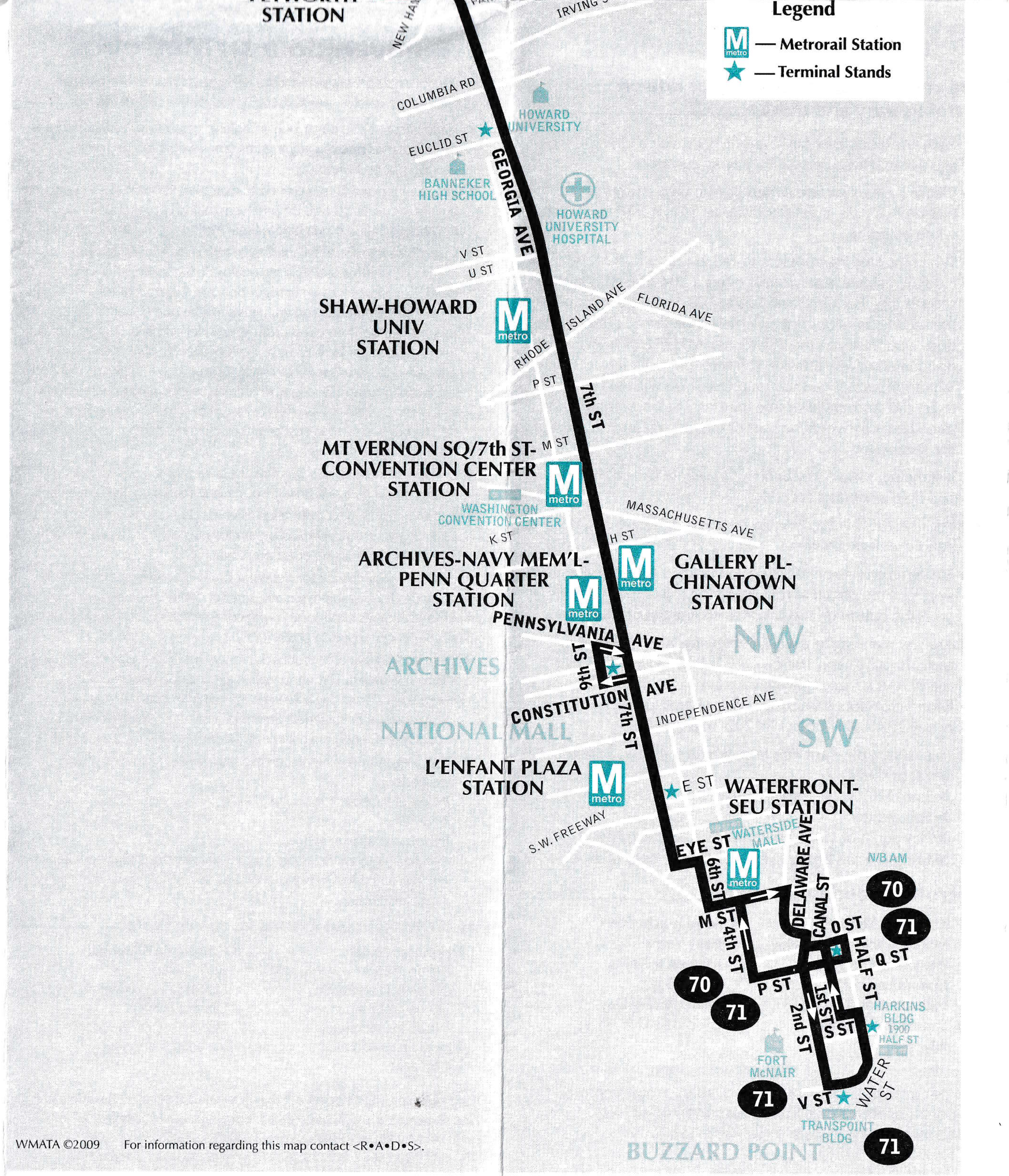
Legend
M metro — Metrorail Station
★ — Terminal Stands
STATION
NEW HA
IRVING S
COLUMBIA RD
HOWARD UNIVERSITY
EUCLID ST
GEORGIA AVE
BANNEKER HIGH SCHOOL
HOWARD UNIVERSITY HOSPITAL
V ST
U ST
SHAW-HOWARD UNIV STATION
RHODE ISLAND AVE
FLORIDA AVE
P ST
7th ST
M ST
MT VERNON SQ/7th ST-CONVENTION CENTER STATION
WASHINGTON CONVENTION CENTER
MASSACHUSETTS AVE
K ST
H ST
ARCHIVES-NAVY MEM'L-PENN QUARTER STATION
GALLERY PL-CHINATOWN STATION
PENNSYLVANIA AVE
NW
9th ST
ARCHIVES
CONSTITUTION AVE
7th ST
INDEPENDENCE AVE
NATIONAL MALL
SW
L'ENFANT PLAZA STATION
E ST
WATERFRONT-SEU STATION
S.W. FREEWAY
WATERSIDE MALL
EYE ST
6th ST
DELAWARE AVE
CANAL ST
N/B AM
70
71
M ST
4th ST
O ST
HALF ST
Q ST
P ST
70
71
1st ST
2nd ST
S ST
HALF ST
HARKINS BLDG 1900 HALF ST
FORT McNAIR
71
V ST
WATER ST
TRANSPOINT BLDG
BUZZARD POINT
71

WMATA ©2009 For information regarding this map contact <R•A•D•S>.

Georgia Avenue

Weekday Southbound — Entre semana con dirección al sur

AM Service — Servicio matutino

Route Number	Wayne & Ramsey Aves. (Silver Spring)	Georgia & Eastern Aves. NW (D.C. Line)	Georgia Ave. & Kennedy St. NW	Georgia Ave. & Quincy St. NW (Georgia Ave-Pet-worth)	Georgia Ave. & Irving St. NW	Georgia & Florida Aves. NW	7th & H Sts. NW (Gallery Pl-China-town)	7th St. & Pa. Ave. NW (Archives-Navy Mem'l-Penn Quarter)	9th St. & Consti-tution Ave. NW (AR-CHIVES)	7th & E Sts. SW (L'Enfant Plaza)	HALF & O STS SW	V & 2nd Sts. SW (BUZ-ZARD POINT)	Half & Water Sts. SW (BUZ-ZARD POINT)	7th & E Sts. SW (L'ENFANT PLAZA)
70	4:05	4:10	4:17	4:23	4:26	4:30	4:36	4:39	-	4:42	4:51	-	-	-
70/	4:27	4:32	4:39	4:45	4:48	4:52	4:58	5:01	5:02	-	-	-	-	-
70	4:45	4:50	4:57	5:03	5:06	5:10	5:16	5:19	-	5:22	5:31	-	-	-
71	4:58	5:04	5:12	5:18	5:21	5:26	5:34	5:37	-	5:41	-	5:51	5:52	-
70/	5:10	5:16	5:24	5:30	5:33	5:38	5:46	5:49	5:50	-	-	-	-	-
71	5:22	5:28	5:36	5:42	5:45	5:50	5:58	6:01	-	6:05	-	6:15	6:16	-
70/	5:32	5:38	5:46	5:52	5:55	6:00	6:08	6:11	6:12	-	-	-	-	-
71	5:42	5:48	5:57	6:04	6:07	6:12	6:21	6:24	-	6:29	-	6:39	6:40	-
71	5:52	5:58	6:07	6:14	6:17	6:22	6:31	6:34	-	6:39	-	6:49	6:50	-
70/	6:02	6:08	6:17	6:24	6:27	6:32	6:41	6:44	6:45	-	-	-	-	-
71	6:12	6:18	6:27	6:35	6:38	6:44	6:51	6:54	-	6:59	-	7:10	7:11	-
70/	6:22	6:28	6:37	6:45	6:48	6:54	7:01	7:04	7:05	-	-	-	-	-
71	6:32	6:38	6:47	6:55	6:58	7:04	7:11	7:14	-	7:19	-	7:30	7:31	-
71	6:42	6:49	7:00	7:10	7:14	7:21	7:30	7:33	-	7:39	-	7:50	7:51	-
70/	6:52	6:59	7:10	7:20	7:24	7:31	7:40	7:43	7:44	-	-	-	-	-
71	7:02	7:09	7:20	7:30	7:34	7:41	7:50	7:53	-	7:59	-	8:10	8:11	-
70/	7:12	7:19	7:30	7:40	7:44	7:51	8:00	8:03	8:04	-	-	-	-	-
71	7:22	7:29	7:40	7:50	7:54	8:01	8:10	8:13	-	8:19	-	8:30	8:31	-
70/	7:32	7:39	7:50	8:00	8:04	8:11	8:20	8:23	8:24	-	-	-	-	-
71	7:42	7:49	8:00	8:10	8:14	8:21	8:30	8:33	-	8:39	-	8:50	8:51	-
70/	7:52	7:59	8:10	8:20	8:24	8:31	8:40	8:43	8:44	-	-	-	-	-
71	8:02	8:09	8:20	8:30	8:34	8:41	8:50	8:53	-	8:59	-	9:10	9:11	-
70/	8:12	8:19	8:30	8:40	8:44	8:51	9:00	9:03	9:04	-	-	-	-	-
71	8:22	8:28	8:40	8:49	8:54	9:01	9:11	9:15	-	9:20	-	9:31	9:32	-
70/	8:32	8:38	8:50	8:59	9:04	9:11	9:21	9:25	9:26	-	-	-	-	-
70	8:42	8:48	9:00	9:09	9:14	9:21	9:31	9:35	-	9:40	9:50	-	-	-
70/	8:52	8:58	9:10	9:19	9:24	9:31	9:41	9:45	9:46	-	-	-	-	-
70	9:02	9:08	9:20	9:29	9:34	9:41	9:51	9:55	-	10:00	10:10	-	-	-
70/	9:12	9:18	9:30	9:39	9:44	9:51	10:01	10:05	10:06	-	-	-	-	-
70/	9:22	9:28	9:40	9:49	9:54	10:01	10:11	10:15	10:16	-	-	-	-	-
70	9:32	9:38	9:50	9:59	10:04	10:11	10:21	10:25	-	10:30	10:40	-	-	-
70/	9:44	9:50	10:02	10:11	10:16	10:23	10:33	10:37	10:38	-	-	-	-	-
70	9:56	10:02	10:14	10:23	10:28	10:35	10:45	10:49	-	10:54	11:04	-	-	-
70/	10:08	10:14	10:26	10:35	10:40	10:47	10:57	11:01	11:02	-	-	-	-	-
70	10:20	10:26	10:38	10:47	10:52	10:59	11:09	11:13	-	11:18	11:28	-	-	-
70/	10:32	10:38	10:50	10:59	11:04	11:11	11:21	11:25	11:26	-	-	-	-	-
70	10:44	10:50	11:02	11:11	11:16	11:23	11:33	11:37	-	11:42	11:52	-	-	-
70/	10:56	11:02	11:14	11:23	11:28	11:35	11:45	11:49	11:50	-	-	-	-	-
70	11:08	11:14	11:26	11:35	11:40	11:47	11:57	12:01	-	12:06	12:16	-	-	-
70/	11:20	11:26	11:38	11:47	11:52	11:59	12:09	12:13	12:14	-	-	-	-	-
70	11:32	11:38	11:50	11:59	12:04	12:11	12:21	12:25	-	12:30	12:40	-	-	-
70/	11:44	11:50	12:02	12:11	12:16	12:23	12:33	12:37	12:38	-	-	-	-	-
70	11:56	12:02	12:14	12:23	12:28	12:35	12:45	12:49	-	12:54	1:04	-	-	-

Route Number	Wayne & Ramsey Aves. (Silver Spring)	Georgia & Eastern Aves. NW (D.C. Line)	Georgia Ave. & Kennedy St. NW	Ave. & Quincy St. NW (Georgia Ave-Petworth)	Georgia Ave. & Irving St. NW	Georgia & Florida Aves. NW	7th & H Sts. NW (Gallery Pl-Chinatown)	Pa. Ave. NW (Archives-Navy Mem'l-Penn Quarter)	9th St. & Constitution Ave. NW (ARCHIVES)	7th & E Sts. SW (L'Enfant Plaza)	HALF & O STS SW	V & 2nd Sts. SW (BUZZARD POINT)	Half & Water Sts. SW (BUZZARD POINT)	7th & E Sts. SW (L'ENFANT PLAZA)
PM Service — Servicio vespertino														
70/	12:08	12:14	12:26	12:35	12:40	12:47	12:57	1:01	1:02	-	-	-	-	-
70	12:20	12:26	12:38	12:47	12:52	12:59	1:09	1:13	-	1:18	1:28	-	-	-
70/	12:32	12:38	12:50	12:59	1:04	1:11	1:21	1:25	1:26	-	-	-	-	-
70	12:44	12:50	1:02	1:11	1:16	1:23	1:33	1:37	-	1:42	1:52	-	-	-
70/	12:56	1:02	1:14	1:23	1:28	1:35	1:45	1:49	1:50	-	-	-	-	-
70	1:08	1:14	1:26	1:35	1:40	1:47	1:57	2:01	-	2:06	2:16	-	-	-
70/	1:20	1:26	1:38	1:47	1:52	1:59	2:09	2:13	2:14	-	-	-	-	-
70	1:32	1:38	1:50	1:59	2:04	2:11	2:21	2:25	-	2:30	2:40	-	-	-
70/	1:44	1:50	2:02	2:11	2:16	2:23	2:33	2:37	2:38	-	-	-	-	-
71	1:56	2:02	2:14	2:23	2:28	2:35	2:45	2:49	-	2:54	3:04	3:07	-	-
70/	2:08	2:14	2:26	2:35	2:40	2:47	2:57	3:01	3:02	-	-	-	-	-
71	2:18	2:24	2:36	2:45	2:50	2:57	3:07	3:11	-	3:16	3:26	3:29	-	-
70/	2:32	2:38	2:50	2:59	3:04	3:11	3:21	3:25	3:26	-	-	-	-	-
71	2:44	2:50	3:03	3:11	3:16	3:23	3:34	3:38	-	3:43	3:53	3:56	-	-
70/	2:54	3:00	3:13	3:21	3:26	3:33	3:44	3:48	3:49	-	-	-	-	-
● **70/**	-	-	-	-	-	3:31	3:42	3:46	-	-	-	-	-	-
71	3:04	3:10	3:23	3:31	3:36	3:43	3:54	3:58	-	4:03	4:13	4:16	-	-
70/	3:14	3:20	3:33	3:41	3:46	3:53	4:04	4:08	4:09	-	-	-	-	-
71	3:24	3:30	3:43	3:51	3:56	4:03	4:14	4:18	-	4:23	4:33	4:36	-	-
70/	3:34	3:40	3:53	4:02	4:07	4:14	4:24	4:29	4:30	-	-	-	-	-
71	3:44	3:50	4:03	4:12	4:17	4:24	4:34	4:39	-	4:44	4:54	4:58	-	-
70/	3:54	4:00	4:13	4:22	4:27	4:34	4:44	4:49	4:50	-	-	-	-	-
70	4:04	4:10	4:23	4:32	4:37	4:44	4:54	4:59	-	5:04	5:14	-	-	-
70/	4:14	4:20	4:33	4:42	4:47	4:54	5:04	5:09	5:10	-	-	-	-	-
71	4:24	4:30	4:43	4:52	4:57	5:04	5:14	5:19	-	5:24	5:34	5:38	-	-
70/	4:34	4:40	4:53	5:02	5:07	5:14	5:24	5:29	5:30	-	-	-	-	-
71	4:44	4:50	5:03	5:12	5:17	5:24	5:34	5:39	-	5:44	5:54	5:58	-	-
70/	4:54	5:00	5:13	5:22	5:27	5:34	5:44	5:49	5:50	-	-	-	-	-
71	5:04	5:10	5:23	5:32	5:37	5:44	5:54	5:59	-	6:04	6:14	6:18	-	-
70	5:14	5:20	5:33	5:42	5:47	5:54	6:04	6:09	-	6:14	6:24	-	-	-
70/	5:26	5:32	5:43	5:52	5:56	6:03	6:12	6:16	6:17	-	-	-	-	-
70	5:34	5:40	5:51	6:00	6:04	6:11	6:20	6:24	-	6:28	6:37	-	-	-
70/	5:46	5:52	6:03	6:12	6:16	6:23	6:32	6:36	6:37	-	-	-	-	-
70	5:56	6:02	6:13	6:22	6:26	6:33	6:42	6:46	-	6:50	6:59	-	-	-
70/	6:07	6:13	6:24	6:33	6:37	6:44	6:53	6:57	6:58	-	-	-	-	-
70	6:18	6:24	6:35	6:44	6:48	6:55	7:04	7:08	-	7:12	7:21	-	-	-
70/	6:30	6:36	6:47	6:56	7:00	7:07	7:16	7:20	7:21	-	-	-	-	-
70	6:45	6:51	7:02	7:10	7:14	7:20	7:27	7:31	-	7:35	7:44	-	-	-
70/	7:00	7:06	7:17	7:25	7:29	7:35	7:42	7:46	7:47	-	-	-	-	-
70	7:15	7:21	7:32	7:40	7:44	7:50	7:57	8:01	-	8:05	8:14	-	-	8:23
70/	7:30	7:36	7:47	7:55	7:59	8:05	8:12	8:16	8:17	-	-	-	-	-
70	7:45	7:51	8:02	8:10	8:14	8:20	8:27	8:31	-	8:35	8:44	-	-	8:53
70/	8:00	8:06	8:17	8:25	8:29	8:35	8:42	8:46	8:47	-	-	-	-	-
70	8:15	8:21	8:32	8:40	8:44	8:50	8:57	9:01	-	9:05	9:14	-	-	9:23
70/	8:30	8:36	8:47	8:55	8:59	9:05	9:12	9:16	9:17	-	-	-	-	-
70	8:45	8:51	9:02	9:10	9:14	9:20	9:27	9:31	-	9:35	9:44	-	-	9:53
70/	9:00	9:06	9:17	9:25	9:29	9:35	9:42	9:46	9:47	-	-	-	-	-
70	9:19	9:25	9:34	9:42	9:45	9:50	9:57	10:01	-	10:05	10:14	-	-	10:23
70/	9:34	9:40	9:49	9:57	10:00	10:05	10:12	10:16	10:17	-	-	-	-	-
70	9:49	9:55	10:04	10:12	10:15	10:20	10:27	10:31	-	10:35	10:44	-	-	10:53
70/	10:04	10:10	10:19	10:27	10:30	10:35	10:42	10:46	10:47	-	-	-	-	-
70	10:22	10:28	10:36	10:42	10:45	10:50	10:56	10:59	-	11:03	11:12	-	-	11:21
70/	10:37	10:43	10:51	10:57	11:00	11:05	11:11	11:14	11:15	-	-	-	-	-
70	10:52	10:58	11:06	11:12	11:15	11:20	11:26	11:29	-	11:33	11:42	-	-	11:51
70/	11:07	11:13	11:21	11:27	11:30	11:35	11:41	11:44	11:45	-	-	-	-	-
70	11:22	11:28	11:36	11:42	11:45	11:50	11:56	11:59	-	12:03	12:12	-	-	12:21
70/	11:37	11:43	11:51	11:57	12:00	12:05	12:11	12:14	12:15	-	-	-	-	-
70	11:52	11:58	12:06	12:12	12:15	12:20	12:26	12:29	-	12:33	12:42	-	-	12:51
After Midnight Service — Servicio después de la medianoche														
70/	12:14	12:20	12:28	12:34	12:37	12:42	12:48	12:51	12:52	-	-	-	-	-
70/	12:26	12:31	12:39	12:45	12:47	12:51	12:57	12:59	1:00	-	-	-	-	-
70/	12:56	1:01	1:09	1:15	1:17	1:21	1:27	1:29	1:30	-	-	-	-	-
70/	1:26	1:31	1:39	1:45	1:47	1:51	1:57	1:59	2:00	-	-	-	-	-
70/	1:56	2:01	2:09	2:15	2:17	2:21	2:27	2:29	2:30	-	-	-	-	-
70/	2:26	2:31	2:39	2:45	2:47	2:51	2:57	2:59	3:00	-	-	-	-	-

● — *Trip originates at Georgia Ave. & Euclid St. NW at 3:28 p.m. and operates only on days when public school is open.*
El recorrido se realiza solamente cuando están abiertas las escuelas públicas.

Georgia Avenue

Weekday Northbound — Entre semana con dirección al norte

Route Number	V & 2nd Sts. SW (Buzzard Point)	Half & Water Sts. SW (Buzzard Point)	Half & O Sts. SW	7th & E Sts. SW (L'Enfant Plaza) M	9th St. & Constitution Ave. NW (Archives)	7th St. & Pa. Ave. NW (Archives-Navy Mem'l-Penn Quarter) M	7th & H Sts. NW (Gallery Pl-Chinatown) M	Georgia & Florida Aves. NW	Georgia Ave. & Irving St. NW	Georgia & New Hampshire Aves. NW (Georgia Ave-Petworth) M	Georgia Ave. & Kennedy St. NW	Georgia Ave. & Blair Rd. NW (D.C. Line)	Wayne & Ramsey Aves. (SILVER SPRING) M
AM Service — Servicio matutino													
70	-	-	-	-	4:00	4:01	4:03	4:09	4:14	4:17	4:23	4:31	4:35
70	-	-	-	-	4:25	4:26	4:28	4:34	4:39	4:42	4:48	4:56	5:00
70	-	-	-	-	4:42	4:43	4:45	4:51	4:56	4:59	5:05	5:13	5:17
70	-	-	-	-	5:00	5:01	5:03	5:09	5:14	5:17	5:23	5:31	5:35
70	-	-	5:01	5:08	-	5:12	5:14	5:20	5:25	5:28	5:34	5:42	5:46
70	-	-	-	-	5:22	5:23	5:25	5:32	5:38	5:41	5:47	5:56	6:01
70	-	-	-	-	5:37	5:38	5:40	5:47	5:53	5:56	6:02	6:11	6:16
70	-	-	5:38	5:45	-	5:50	5:53	6:00	6:06	6:10	6:18	6:29	6:35
70	-	-	-	-	6:04	6:05	6:08	6:15	6:21	6:25	6:33	6:44	6:50
71	-	6:01	6:04	6:11	-	6:16	6:19	6:26	6:32	6:36	6:44	6:55	7:01
70	-	-	-	-	6:27	6:28	6:31	6:38	6:44	6:48	6:56	7:07	7:13
71	-	6:23	6:26	6:33	-	6:38	6:41	6:48	6:54	6:58	7:06	7:17	7:23
70	-	-	6:36	6:43	-	6:48	6:51	6:58	7:04	7:08	7:16	7:27	7:33
70	-	-	-	-	6:54	6:55	6:58	7:06	7:12	7:16	7:24	7:35	7:42
71	-	6:47	6:51	7:00	-	7:05	7:08	7:16	7:22	7:26	7:34	7:45	7:52
70	-	-	-	-	7:14	7:15	7:18	7:26	7:32	7:36	7:44	7:55	8:02
71	-	7:03	7:07	7:16	-	7:22	7:25	7:34	7:41	7:45	7:54	8:06	8:14
70	-	-	-	-	7:31	7:32	7:35	7:44	7:51	7:55	8:04	8:16	8:24
71	-	7:23	7:27	7:36	-	7:42	7:45	7:54	8:01	8:05	8:14	8:26	8:34
70	-	-	-	-	7:51	7:52	7:55	8:04	8:11	8:15	8:24	8:36	8:44
71	-	7:43	7:47	7:56	-	8:02	8:05	8:14	8:21	8:25	8:34	8:46	8:54
70	-	-	-	-	8:11	8:12	8:15	8:24	8:31	8:35	8:44	8:56	9:04
71	-	8:03	8:07	8:16	-	8:22	8:25	8:34	8:41	8:45	8:54	9:06	9:14
70	-	-	-	-	8:31	8:32	8:35	8:44	8:51	8:55	9:04	9:16	9:24
71	-	8:23	8:27	8:36	-	8:42	8:45	8:54	9:01	9:05	9:14	9:26	9:34
70	-	-	-	-	8:48	8:49	8:54	9:05	9:13	9:18	9:27	9:39	9:46
71	-	8:42	8:46	8:56	-	9:01	9:06	9:17	9:25	9:30	9:39	9:51	9:58
70	-	-	-	-	9:12	9:13	9:18	9:29	9:37	9:42	9:51	10:03	10:10
71	-	9:06	9:10	9:20	-	9:25	9:30	9:41	9:49	9:54	10:03	10:15	10:22
70	-	-	-	-	9:36	9:37	9:42	9:53	10:01	10:06	10:15	10:27	10:34
71	-	9:30	9:34	9:44	-	9:49	9:54	10:05	10:13	10:18	10:27	10:39	10:46
70	-	-	-	-	10:00	10:01	10:06	10:17	10:25	10:30	10:39	10:51	10:58
70	-	-	9:58	10:08	-	10:13	10:18	10:29	10:37	10:42	10:51	11:03	11:10
70	-	-	-	-	10:24	10:25	10:30	10:41	10:49	10:54	11:03	11:15	11:22
70	-	-	10:22	10:32	-	10:37	10:42	10:53	11:01	11:06	11:15	11:27	11:34
70	-	-	-	-	10:48	10:49	10:54	11:05	11:13	11:18	11:27	11:39	11:46
70	-	-	10:46	10:56	-	11:01	11:06	11:17	11:25	11:30	11:39	11:51	11:58
70	-	-	-	-	11:12	11:13	11:18	11:29	11:37	11:42	11:51	12:03	12:10
70	-	-	11:10	11:20	-	11:25	11:30	11:41	11:49	11:54	12:03	12:15	12:22
70	-	-	-	-	11:36	11:37	11:42	11:53	12:01	12:06	12:15	12:27	12:34
70	-	-	11:34	11:44	-	11:49	11:54	12:05	12:13	12:18	12:27	12:39	12:46
70	-	-	-	-	12:00	12:01	12:06	12:17	12:25	12:30	12:39	12:51	12:58
70	-	-	11:58	12:08	-	12:13	12:18	12:29	12:37	12:42	12:51	1:03	1:10

Route Number	V & 2nd Sts. SW (Buzzard Point)	Water Sts. SW (Buzzard Point)	Half & O Sts. SW	SW (L'Enfant Plaza) M	Ave. NW (Archives)	Mem'l-Penn Quarter) M	(Gallery Pl-Chinatown) M	& Florida Aves. NW	Ave. & Irving St. NW	(Georgia Ave-Petworth) M	& Kennedy St. NW	Rd. NW (D.C. Line)	Aves. (SILVER SPRING) M
PM Service — Servicio vespertino													
70	-	-	-	-	12:24	12:25	12:30	12:41	12:49	12:54	1:03	1:15	1:22
70	-	-	12:22	12:32	-	12:37	12:42	12:53	1:01	1:06	1:15	1:27	1:34
70	-	-	-	-	12:48	12:49	12:54	1:05	1:13	1:18	1:27	1:39	1:46
70	-	-	12:46	12:56	-	1:01	1:06	1:17	1:25	1:30	1:39	1:51	1:58
70	-	-	-	-	1:12	1:13	1:18	1:29	1:37	1:42	1:51	2:03	2:10
70	-	-	1:10	1:20	-	1:25	1:30	1:41	1:49	1:54	2:03	2:15	2:22
70	-	-	-	-	1:35	1:36	1:41	1:52	2:00	2:05	2:14	2:26	2:33
70	-	-	1:34	1:44	-	1:49	1:54	2:05	2:13	2:18	2:27	2:39	2:46
70	-	-	-	-	2:00	2:01	2:06	2:17	2:25	2:30	2:39	2:51	2:58
70	-	-	1:58	2:08	-	2:13	2:18	2:29	2:37	2:42	2:51	3:03	3:10
70	-	-	-	-	2:24	2:25	2:30	2:41	2:49	2:54	3:03	3:15	3:22
71	2:16	2:17	-	2:28	-	2:33	2:38	2:50	3:00	3:06	3:15	3:27	3:35
70	-	-	2:28	2:38	-	2:43	2:48	3:00	3:10	3:16	3:25	3:37	3:45
70	-	-	-	-	2:52	2:53	2:58	3:10	3:20	3:26	3:35	3:47	3:55
70	-	-	2:48	2:58	-	3:03	3:08	3:20	3:30	3:36	3:45	3:57	4:05
70	-	-	-	-	3:12	3:13	3:18	3:30	3:40	3:46	3:55	4:07	4:15
70	-	-	3:08	3:18	-	3:23	3:28	3:40	3:50	3:56	4:05	4:17	4:25
71	3:16	3:17	-	3:28	-	3:33	3:38	3:50	4:00	4:06	4:15	4:27	4:35
70	-	-	-	-	3:42	3:43	3:48	4:00	4:10	4:16	4:25	4:37	4:45
71	3:36	3:37	-	3:48	-	3:53	3:58	4:10	4:20	4:26	4:35	4:47	4:55
70	-	-	-	-	4:03	4:04	4:09	4:20	4:30	4:36	4:44	4:56	5:03
71	3:55	3:56	-	4:08	-	4:14	4:19	4:30	4:40	4:46	4:54	5:06	5:13
70	-	-	-	-	4:23	4:24	4:29	4:40	4:50	4:56	5:04	5:16	5:23
71	4:15	4:16	-	4:28	-	4:34	4:39	4:50	5:00	5:06	5:14	5:26	5:33
70	-	-	-	-	4:43	4:44	4:49	5:00	5:10	5:16	5:24	5:36	5:43
71	4:35	4:36	-	4:48	-	4:54	4:59	5:10	5:20	5:26	5:34	5:46	5:53
70	-	-	-	-	5:03	5:04	5:09	5:20	5:30	5:36	5:44	5:56	6:03
71	4:55	4:56	-	5:08	-	5:14	5:19	5:30	5:40	5:46	5:54	6:06	6:13
70	-	-	-	-	5:23	5:24	5:29	5:40	5:50	5:56	6:04	6:16	6:23
71	5:15	5:16	-	5:28	-	5:34	5:39	5:50	6:00	6:06	6:14	6:26	6:33
70	-	-	-	-	5:43	5:44	5:49	6:00	6:10	6:16	6:24	6:36	6:43
71	5:45	5:46	-	5:54	-	5:59	6:03	6:12	6:19	6:24	6:32	6:44	6:50
70	-	-	-	-	6:05	6:06	6:10	6:19	6:26	6:31	6:39	6:51	6:57
71	6:05	6:06	-	6:14	-	6:19	6:23	6:32	6:39	6:44	6:52	7:04	7:10
70	-	-	-	-	6:27	6:28	6:32	6:41	6:48	6:53	7:01	7:13	7:19
71	6:25	6:26	-	6:34	-	6:39	6:43	6:52	6:59	7:04	7:12	7:24	7:30
70	-	-	-	-	6:46	6:47	6:51	7:00	7:07	7:12	7:20	7:32	7:38
70	-	-	6:42	6:52	-	6:57	7:01	7:10	7:17	7:22	7:30	7:42	7:48
70	-	-	-	-	7:08	7:09	7:13	7:22	7:29	7:34	7:42	7:52	7:58
70	-	-	7:06	7:15	-	7:19	7:23	7:32	7:39	7:44	7:52	8:02	8:08
70	-	-	-	-	7:29	7:30	7:34	7:43	7:50	7:55	8:03	8:13	8:19
70	-	-	7:27	7:36	-	7:40	7:44	7:53	8:00	8:05	8:13	8:23	8:29
70	-	-	-	-	7:53	7:54	7:58	8:07	8:14	8:19	8:27	8:37	8:43
70	-	-	7:56	8:05	-	8:09	8:13	8:22	8:29	8:34	8:42	8:52	8:58
70	-	-	-	-	8:23	8:24	8:28	8:37	8:44	8:49	8:57	9:07	9:13
70	-	-	■	8:35	-	8:39	8:43	8:52	8:59	9:04	9:12	9:22	9:28
70	-	-	-	-	8:53	8:54	8:58	9:07	9:14	9:19	9:27	9:37	9:43
70	-	-	■	9:07	-	9:11	9:14	9:22	9:28	9:32	9:40	9:49	9:54
70	-	-	-	-	9:25	9:26	9:29	9:37	9:43	9:47	9:55	10:04	10:09
70	-	-	■	9:37	-	9:41	9:44	9:52	9:58	10:02	10:10	10:19	10:24
70	-	-	-	-	9:55	9:56	9:59	10:07	10:13	10:17	10:25	10:34	10:39
70	-	-	■	10:07	-	10:11	10:14	10:22	10:28	10:32	10:40	10:49	10:54
70	-	-	-	-	10:25	10:26	10:29	10:37	10:43	10:47	10:55	11:04	11:09
70	-	-	■	10:37	-	10:41	10:44	10:52	10:58	11:02	11:10	11:19	11:24
70	-	-	-	-	10:54	10:55	10:58	11:06	11:12	11:16	11:24	11:33	11:38
70	-	-	■	11:06	-	11:10	11:13	11:21	11:27	11:31	11:39	11:48	11:53
70	-	-	-	-	11:24	11:25	11:28	11:36	11:42	11:46	11:54	12:03	12:08
70	-	-	■	11:38	-	11:42	11:45	11:51	11:57	12:00	12:07	12:14	12:18
70	-	-	-	-	11:56	11:57	12:00	12:06	12:12	12:15	12:22	12:29	12:33
After Midnight Service — Servicio después de la medianoche													
70	-	-	■	12:08	-	12:12	12:15	12:21	12:27	12:30	12:37	12:44	12:48
70	-	-	-	-	12:26	12:27	12:30	12:36	12:42	12:45	12:52	12:59	1:03
70	-	-	■	12:38	-	12:42	12:45	12:51	12:57	1:00	1:07	1:14	1:18
70	-	-	-	-	1:05	1:06	1:09	1:15	1:21	1:24	1:31	1:38	1:42
70	-	-	-	-	1:35	1:36	1:39	1:45	1:51	1:54	2:01	2:08	2:12
70	-	-	-	-	2:05	2:06	2:09	2:15	2:21	2:24	2:31	2:38	2:42
70	-	-	-	-	2:35	2:36	2:39	2:45	2:51	2:54	3:01	3:08	3:12
70	-	-	-	-	3:05	3:06	3:09	3:15	3:21	3:24	3:31	3:38	3:42

■ — *Northbound passengers boarding between Half & O Sts. SW and 7th & E Sts. SW should consult the time at Half & O Sts. SW on the southbound schedule and may remain on the bus at 7th & E Sts. SW without payment of additional fare.*

How to use this timetable

- Use the map to find the stops closest to where you will get on and off the bus.
- Select the schedule (Weekday, Saturday, Sunday) for when you will travel. Along the top of the schedule, find the stop at or nearest the point where you will get on the bus. Follow that column down to the time you want to leave.
- Use the same method to find the times the bus is scheduled to arrive at the stop where you will get off the bus.
- If the bus stop is not listed, use the time shown for the bus stop before it as the time to wait at the stop.
- The end-of-the-line or last stop is listed in ALL CAPS on the schedule.

Cómo Usar este Horario

- Use este mapa para localizar las paradas más cercanas a donde se subirá y bajará del autobús.
- Seleccione el horario (Entre semana, sábado, domingo) de cuando viajará. A lo largo de la parte superior del horario, localice la parada o el punto más cercano a la parada en la que se subirá al autobús. Siga esa columna hacia abajo hasta la hora en la que desee salir.
- Utilice el mismo método para localizar las horas en que el autobús está programado para llegar a la parada en donde desea bajarse del autobús.
- Si la parada del autobús no está listada use la hora que se muestra en la parada anterior como la hora de espera en la parada.
- El final de la ruta o la última parada del autobús aparece en letras MAYÚSCULAS en el horario.

English-Español Effective 3-30-14

80

North Capitol Street Line

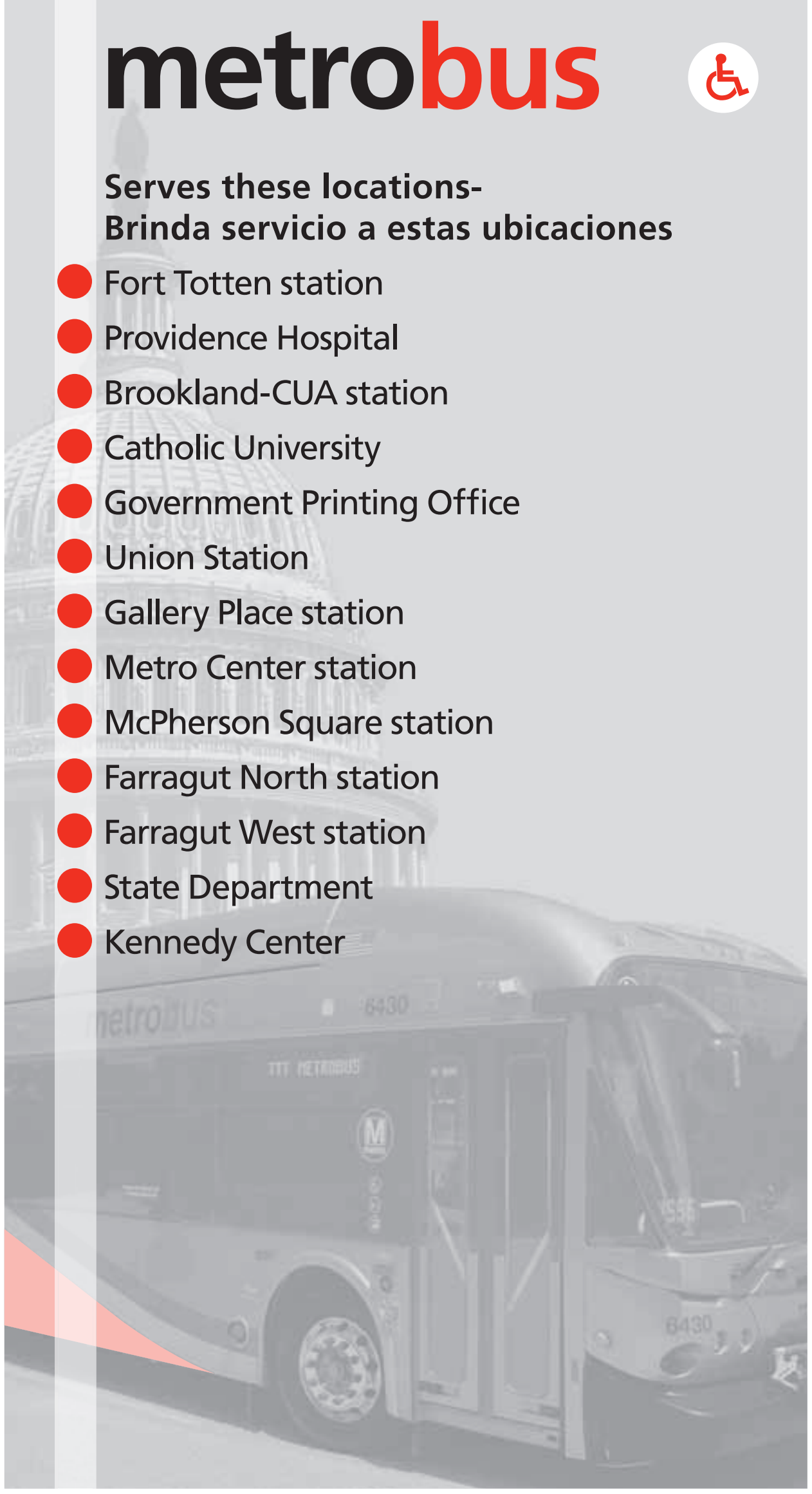

metrobus

Serves these locations-
Brinda servicio a estas ubicaciones

- Fort Totten station
- Providence Hospital
- Brookland-CUA station
- Catholic University
- Government Printing Office
- Union Station
- Gallery Place station
- Metro Center station
- McPherson Square station
- Farragut North station
- Farragut West station
- State Department
- Kennedy Center

www.wmata.com
Information Anytime 202-637-7000 TTY 202-638-3780

metro

Washington
Metropolitan Area
Transit Authority

A District of Columbia,
Maryland and Virginia
Transit Partnership

80
North Capitol Street Line

For route and schedule information
Call 202-637-7000
www.wmata.com

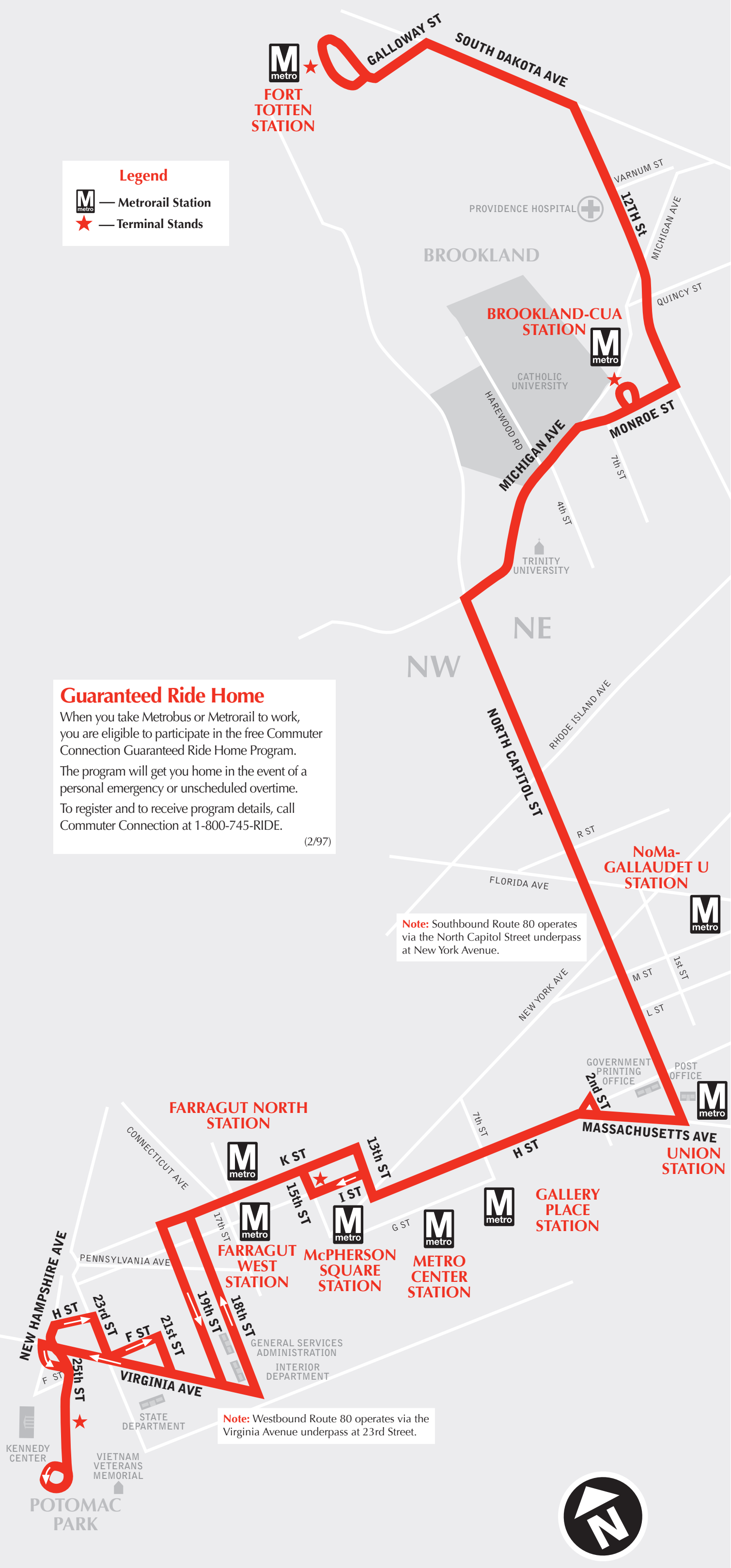
GALLOWAY ST
SOUTH DAKOTA AVE
FORT TOTTEN STATION
VARNUM ST
12TH St
MICHIGAN AVE
PROVIDENCE HOSPITAL
BROOKLAND
QUINCY ST
BROOKLAND-CUA STATION
CATHOLIC UNIVERSITY
HAREWOOD RD
MICHIGAN AVE
MONROE ST
7th ST
4th ST
TRINITY UNIVERSITY
NE
NW
NORTH CAPITOL ST
RHODE ISLAND AVE
R ST
NoMa-GALLAUDET U STATION
FLORIDA AVE
NEW YORK AVE
M ST
1st ST
L ST
GOVERNMENT PRINTING OFFICE
POST OFFICE
2nd ST
MASSACHUSETTS AVE
UNION STATION
7th ST
H ST
GALLERY PLACE STATION
FARRAGUT NORTH STATION
K ST
13th ST
CONNECTICUT AVE
I ST
15th ST
G ST
17th ST
FARRAGUT WEST STATION
McPHERSON SQUARE STATION
METRO CENTER STATION
PENNSYLVANIA AVE
NEW HAMPSHIRE AVE
H ST
23rd ST
F ST
21st ST
19th ST
18th ST
GENERAL SERVICES ADMINISTRATION
INTERIOR DEPARTMENT
VIRGINIA AVE
F ST
25th ST
STATE DEPARTMENT
KENNEDY CENTER
VIETNAM VETERANS MEMORIAL
POTOMAC PARK
N

Legend
M — Metrorail Station
★ — Terminal Stands

Guaranteed Ride Home

When you take Metrobus or Metrorail to work, you are eligible to participate in the free Commuter Connection Guaranteed Ride Home Program.

The program will get you home in the event of a personal emergency or unscheduled overtime.

To register and to receive program details, call Commuter Connection at 1-800-745-RIDE.

(2/97)

Note: Southbound Route 80 operates via the North Capitol Street underpass at New York Avenue.

Note: Westbound Route 80 operates via the Virginia Avenue underpass at 23rd Street.

WMATA ©2014 For information regarding this map contact <R•A•D•S>.

80

North Capitol Street Line

Southbound To Kennedy Center

Monday thru Friday — Lunes a viernes

Route Number	Fort Totten M	12th & Varnum Sts. NE (Providence Hospital)	Brookland-CUA M	North Capitol St. & Florida Ave. NW	North Capitol & H Sts. NW (Govt. Printing Office)	H & 7th Sts. NW (Gallery Place) M	H & 13th Sts. NW	15th St. (W) NW between I & K Sts. (MCPHERSON SQ) M	K St. & Connecticut Ave NW (Farragut N & W) M	Virginia Ave. & 21st St. NW (Potomac Park)	KENNEDY CENTER
AM Service — Servicio matutino											
80	-	-	4:29	4:39	4:42	4:49	4:52	-	4:59	5:07	5:16
80	-	-	4:49	4:59	5:02	5:09	5:12	-	5:19	5:27	5:36
80	4:56	5:02	5:07	5:17	5:20	5:27	5:30	-	5:37	5:45	5:54
80	5:12	5:18	5:23	5:33	5:36	5:43	5:46	-	5:53	6:01	6:10
80	5:27	5:33	5:38	5:48	5:51	5:58	6:01	-	6:08	6:16	6:25
80	5:39	5:45	5:51	6:03	6:07	6:15	6:19	-	6:26	6:35	6:44
80	5:54	6:00	6:06	6:18	6:22	6:30	6:34	-	6:41	6:50	6:59
80	6:08	6:14	6:20	6:32	6:36	6:44	6:48	-	6:55	7:04	7:13
80	6:20	6:26	6:32	6:44	6:48	6:56	7:00	-	7:07	7:16	7:25
80	6:30	6:36	6:43	6:56	7:01	7:10	7:14	-	7:22	7:33	7:42
80/	6:40	6:46	6:53	7:06	7:11	7:20	7:24	7:29	-	-	-
80	6:48	6:54	7:01	7:14	7:19	7:28	7:32	-	7:40	7:51	8:00
80/	6:56	7:02	7:09	7:22	7:27	7:36	7:40	7:45	-	-	-
80	7:03	7:09	7:16	7:29	7:34	7:43	7:47	-	7:55	8:06	8:15
80/	7:11	7:17	7:24	7:37	7:42	7:51	7:55	8:00	-	-	-
80	7:18	7:24	7:31	7:44	7:49	7:58	8:02	-	8:10	8:21	8:30
80/	7:26	7:33	7:41	7:56	8:02	8:11	8:15	8:20	-	-	-
80	7:33	7:40	7:48	8:03	8:09	8:18	8:22	-	8:30	8:40	8:49
80/	7:41	7:48	7:56	8:11	8:17	8:26	8:30	8:35	-	-	-
80	7:48	7:55	8:03	8:18	8:24	8:33	8:37	-	8:45	8:55	9:04
80/	7:56	8:03	8:11	8:26	8:32	8:41	8:45	8:50	-	-	-
80	8:03	8:10	8:18	8:33	8:39	8:48	8:52	-	9:00	9:10	9:19
80/	8:12	8:19	8:27	8:42	8:48	8:57	9:01	9:06	-	-	-
80	8:20	8:27	8:35	8:50	8:56	9:05	9:09	-	9:17	9:27	9:36
80/	8:34	8:41	8:49	9:04	9:10	9:19	9:23	9:28	-	-	-
80	8:44	8:51	8:59	9:14	9:20	9:29	9:33	-	9:41	9:51	10:00
80	8:56	9:03	9:11	9:26	9:32	9:41	9:45	-	9:53	10:03	10:12
80/	9:10	9:17	9:25	9:40	9:46	9:55	9:59	10:04	-	-	-
80	9:20	9:27	9:35	9:50	9:56	10:05	10:09	-	10:17	10:27	10:36
80/	9:37	9:44	9:52	10:07	10:13	10:22	10:26	10:31	-	-	-
80	9:50	9:56	10:04	10:18	10:24	10:32	10:37	-	10:44	10:53	11:01
80/	10:07	10:13	10:21	10:35	10:41	10:49	10:54	10:59	-	-	-
80	10:20	10:26	10:34	10:48	10:54	11:02	11:07	-	11:14	11:23	11:31
80/	10:37	10:43	10:51	11:05	11:11	11:19	11:24	11:29	-	-	-
80	10:50	10:56	11:04	11:18	11:24	11:32	11:37	-	11:44	11:53	12:01
80/	11:07	11:13	11:21	11:35	11:41	11:49	11:54	11:59	-	-	-
80	11:20	11:26	11:34	11:48	11:54	12:02	12:07	-	12:14	12:23	12:31
80/	11:37	11:43	11:51	12:05	12:11	12:19	12:24	12:29	-	-	-
80	11:50	11:56	12:04	12:20	12:26	12:35	12:40	-	12:48	12:57	1:05

80

North Capitol Street Line

Southbound To Kennedy Center

Monday thru Friday — Lunes a viernes

Route Number	Fort Totten	12th & Varnum Sts. NE (Providence Hospital)	Brookland-CUA	North Capitol St. & Florida Ave. NW	North Capitol & H Sts. NW (Govt. Printing Office)	H & 7th Sts. NW (Gallery Place)	H & 13th Sts. NW	15th St. (W) NW between I & K Sts. (MCPHERSON SQ)	K St. & Connecticut Ave NW (Farragut N & W)	Virginia Ave. & 21st St. NW (Potomac Park)	KENNEDY CENTER
PM Service — Servicio vespertino											
80/	12:07	12:13	12:21	12:37	12:43	12:52	12:57	1:02	-	-	-
80	12:20	12:26	12:34	12:50	12:56	1:05	1:10	-	1:18	1:27	1:35
80/	12:35	12:41	12:49	1:05	1:11	1:20	1:25	1:30	-	-	-
80	12:48	12:54	1:02	1:18	1:24	1:33	1:38	-	1:46	1:55	2:03
80/	1:05	1:11	1:19	1:35	1:41	1:50	1:55	2:00	-	-	-
80	1:18	1:24	1:32	1:48	1:54	2:03	2:08	-	2:16	2:25	2:33
80/	1:35	1:41	1:49	2:05	2:11	2:20	2:25	2:30	-	-	-
80	1:48	1:54	2:02	2:18	2:24	2:33	2:38	-	2:46	2:55	3:03
80/	2:05	2:11	2:19	2:35	2:41	2:50	2:55	3:00	-	-	-
80	2:18	2:24	2:32	2:48	2:54	3:03	3:08	-	3:16	3:25	3:33
80/	2:32	2:38	2:46	3:02	3:08	3:17	3:22	3:27	-	-	-
80	2:48	2:54	3:02	3:18	3:24	3:33	3:38	-	3:46	3:55	4:03
80/	3:02	3:08	3:16	3:32	3:38	3:47	3:52	3:57	-	-	-
80	3:15	3:21	3:29	3:45	3:51	4:00	4:05	-	4:13	4:22	4:30
80/	3:27	3:33	3:41	3:57	4:03	4:12	4:17	4:22	-	-	-
80	3:35	3:41	3:49	4:05	4:11	4:20	4:25	-	4:33	4:42	4:50
80/	3:43	3:49	3:57	4:13	4:20	4:31	4:35	4:40	-	-	-
80	3:50	3:56	4:04	4:20	4:27	4:38	4:42	-	4:51	5:02	5:12
80/	4:00	4:06	4:14	4:30	4:37	4:48	4:52	4:57	-	-	-
80	4:08	4:14	4:22	4:38	4:45	4:56	5:00	-	5:09	5:20	5:30
80/	4:19	4:25	4:33	4:49	4:56	5:07	5:11	5:16	-	-	-
80	4:30	4:36	4:44	5:00	5:07	5:18	5:22	-	5:31	5:42	5:52
80/	4:43	4:49	4:57	5:13	5:20	5:31	5:35	5:40	-	-	-
80	4:52	4:58	5:06	5:22	5:29	5:40	5:44	-	5:53	6:04	6:14
80/	5:06	5:12	5:20	5:36	5:43	5:54	5:58	6:03	-	-	-
80	5:18	5:24	5:33	5:49	5:54	6:04	6:08	-	6:17	6:27	6:36
80/	5:32	5:38	5:47	6:03	6:08	6:18	6:22	6:27	-	-	-
80	5:44	5:50	5:59	6:15	6:20	6:30	6:34	-	6:43	6:53	7:02
80/	5:56	6:02	6:11	6:27	6:32	6:42	6:46	6:51	-	-	-
80	6:15	6:21	6:29	6:43	6:47	6:55	6:59	-	7:06	7:14	7:21
80/	6:26	6:32	6:40	6:54	6:58	7:06	7:10	7:14	-	-	-
80	6:53	6:58	7:04	7:16	7:20	7:27	7:31	-	7:37	7:43	7:51
80	7:20	7:25	7:31	7:43	7:47	7:54	7:58	-	8:04	8:10	8:18
80	7:50	7:55	8:01	8:13	8:17	8:24	8:28	-	8:34	8:40	8:48
80	8:20	8:25	8:31	8:43	8:47	8:54	8:58	-	9:04	9:10	9:18
80	8:50	8:55	9:01	9:13	9:17	9:24	9:28	-	9:34	9:40	9:48
80	9:20	9:25	9:31	9:43	9:47	9:54	9:58	-	10:04	10:10	10:18
80	10:00	10:04	10:09	10:19	10:23	10:29	10:32	-	10:37	10:42	10:50
80	10:30	10:34	10:39	10:49	10:53	10:59	11:02	-	11:07	11:12	11:20
80	11:00	11:04	11:09	11:19	11:23	11:29	11:32	-	11:37	11:42	11:50
80	11:30	11:34	11:39	11:49	11:53	11:59	12:02	-	12:07	12:12	12:20
After Midnight Service — Servicio después de la medianoche											
80	12:00	12:04	12:09	12:19	12:23	12:29	12:32	-	12:37	12:42	12:50
80	12:30	12:34	12:39	12:49	12:53	12:59	1:02	-	1:07	1:12	1:20

80
North Capitol Street Line

Northbound To Fort Totten station

Monday thru Friday — Lunes a viernes

Route Number	Kennedy Center	Virginia Ave. & 21st St. NW (Potomac Park)	K & 17th Sts. NW (Farragut N & W)	15th St. (W) NW between I & K Sts. (McPherson Sq)	13th & I Sts. NW	H & 7th Sts. NW (Gallery Place)	North Capitol & H Sts. NE (Govt. Printing Office)	North Capitol St. & Florida Ave. NE	Brookland-CUA	12th & Varnum Sts. NE (Providence Hospital)	FORT TOTTEN
AM Service — Servicio matutino											
80	-	-	-	5:07	5:09	5:13	5:19	5:24	5:34	5:39	5:46
80	5:22	5:27	5:32	-	5:35	5:39	5:45	5:50	6:00	6:05	6:12
80	5:42	5:48	5:54	-	5:58	6:03	6:10	6:16	6:27	6:32	6:40
80	6:00	6:06	6:12	-	6:16	6:21	6:28	6:34	6:45	6:50	6:58
80	6:16	6:22	6:28	-	6:32	6:37	6:44	6:50	7:01	7:06	7:14
80	6:31	6:37	6:43	-	6:47	6:52	6:59	7:05	7:16	7:21	7:29
80	-	-	-	6:52	6:55	7:00	7:09	7:16	7:30	7:36	7:45
80	6:50	6:58	7:06	-	7:11	7:16	7:25	7:32	7:46	7:52	8:01
80	7:05	7:13	7:21	-	7:26	7:31	7:40	7:47	8:01	8:07	8:16
80	7:20	7:28	7:36	-	7:41	7:46	7:55	8:02	8:16	8:22	8:31
80	7:34	7:42	7:50	-	7:55	8:00	8:09	8:16	8:30	8:36	8:45
80	7:50	7:58	8:06	-	8:11	8:16	8:25	8:32	8:46	8:52	9:01
80	8:08	8:16	8:24	-	8:29	8:34	8:43	8:50	9:04	9:10	9:19
80	8:24	8:31	8:40	-	8:46	8:53	9:02	9:10	9:24	9:31	9:40
80	8:39	8:46	8:55	-	9:01	9:08	9:17	9:25	9:39	9:46	9:55
80	8:56	9:03	9:12	-	9:18	9:25	9:34	9:42	9:56	10:03	10:12
80	9:11	9:18	9:27	-	9:33	9:40	9:49	9:57	10:11	10:18	10:27
80	-	-	-	9:45	9:49	9:56	10:05	10:13	10:27	10:34	10:43
80	9:42	9:49	9:58	-	10:04	10:11	10:20	10:28	10:42	10:49	10:58
80	-	-	-	10:15	10:19	10:26	10:35	10:43	10:57	11:04	11:13
80	10:12	10:19	10:28	-	10:34	10:41	10:50	10:58	11:12	11:19	11:28
80	-	-	-	10:45	10:49	10:56	11:05	11:13	11:27	11:34	11:43
80	10:42	10:49	10:58	-	11:04	11:11	11:20	11:28	11:42	11:49	11:58
80	-	-	-	11:15	11:19	11:26	11:35	11:43	11:57	12:04	12:13
80	11:08	11:15	11:24	-	11:30	11:37	11:46	11:54	12:08	12:15	12:24
80	-	-	-	11:43	11:47	11:54	12:03	12:11	12:25	12:32	12:41
80	11:38	11:45	11:54	-	12:00	12:07	12:16	12:24	12:38	12:45	12:54

80

North Capitol Street Line

Northbound To Fort Totten station

Monday thru Friday — Lunes a viernes

Route Number	Kennedy Center	Virginia Ave. & 21st St. NW (Potomac Park)	K & 17th Sts. NW (Farragut N & W)	15th St. (W) NW between I & K Sts. (McPherson Sq)	13th & I Sts. NW	H & 7th Sts. NW (Gallery Place)	North Capitol & H Sts. NE (Govt. Printing Office)	North Capitol St. & Florida Ave. NE	Brookland-CUA	12th & Varnum Sts. NE (Providence Hospital)	FORT TOTTEN
PM Service — Servicio vespertino											
80	-	-	-	12:13	12:17	12:24	12:33	12:41	12:55	1:02	1:11
80	12:08	12:15	12:24	-	12:30	12:37	12:46	12:54	1:08	1:15	1:24
80	-	-	-	12:43	12:47	12:54	1:03	1:11	1:25	1:32	1:41
80	12:38	12:45	12:54	-	1:00	1:07	1:16	1:24	1:38	1:45	1:54
80	-	-	-	1:13	1:17	1:24	1:33	1:41	1:55	2:02	2:11
80	1:12	1:19	1:28	-	1:34	1:41	1:50	1:58	2:12	2:19	2:28
80	-	-	-	1:43	1:47	1:54	2:03	2:11	2:25	2:32	2:41
80	1:42	1:49	1:58	-	2:04	2:11	2:20	2:28	2:42	2:49	2:58
80	-	-	-	2:15	2:19	2:26	2:35	2:43	2:57	3:04	3:13
80	2:10	2:17	2:26	-	2:32	2:39	2:48	2:56	3:10	3:17	3:26
80	-	-	-	2:43	2:47	2:54	3:03	3:11	3:25	3:32	3:41
80	2:40	2:47	2:56	-	3:02	3:09	3:18	3:26	3:40	3:47	3:56
80	-	-	-	3:11	3:16	3:23	3:32	3:40	3:55	4:03	4:12
80	3:00	3:07	3:19	-	3:27	3:34	3:43	3:51	4:06	4:14	4:23
80	-	-	-	3:34	3:39	3:46	3:55	4:03	4:18	4:26	4:35
80	3:20	3:27	3:39	-	3:47	3:54	4:03	4:11	4:26	4:34	4:43
80	-	-	-	3:54	3:59	4:06	4:15	4:23	4:38	4:46	4:55
80	3:40	3:47	3:59	-	4:07	4:14	4:23	4:31	4:46	4:54	5:03
80	-	-	-	4:14	4:19	4:26	4:35	4:43	4:58	5:06	5:15
80	4:00	4:07	4:19	-	4:27	4:34	4:43	4:51	5:06	5:14	5:23
80	-	-	-	4:34	4:39	4:46	4:55	5:03	5:18	5:26	5:35
80	4:20	4:27	4:39	-	4:47	4:54	5:03	5:11	5:26	5:34	5:43
80	-	-	-	4:54	4:59	5:06	5:15	5:23	5:38	5:46	5:55
80	4:40	4:47	4:59	-	5:07	5:14	5:23	5:31	5:46	5:54	6:03
80	-	-	-	5:14	5:19	5:26	5:35	5:43	5:58	6:06	6:15
80	5:00	5:07	5:19	-	5:27	5:34	5:43	5:51	6:06	6:14	6:23
80	-	-	-	5:34	5:39	5:46	5:55	6:03	6:18	6:26	6:35
80	5:20	5:27	5:39	-	5:47	5:54	6:03	6:11	6:26	6:34	6:43
80	-	-	-	5:54	5:59	6:06	6:15	6:23	6:38	6:46	6:55
80	5:40	5:47	5:59	-	6:07	6:14	6:23	6:31	6:46	6:54	7:03
80	-	-	-	6:13	6:18	6:26	6:35	6:42	6:54	7:00	7:08
80	6:00	6:08	6:19	-	6:26	6:34	6:43	6:50	7:02	7:08	7:16
80	-	-	-	6:34	6:39	6:47	6:56	7:03	7:15	7:21	7:29
80	6:24	6:32	6:43	-	6:50	6:58	7:07	7:14	7:26	7:32	7:40
80	-	-	-	6:57	7:01	7:07	7:15	7:21	7:33	7:39	7:46
80	6:48	6:55	7:04	-	7:10	7:16	7:24	7:30	7:42	7:48	7:55
80	-	-	-	7:20	7:24	7:30	7:38	7:44	7:56	8:02	8:09
80	7:12	7:19	7:28	-	7:34	7:40	7:48	7:54	8:06	8:12	8:19
80	7:41	7:48	7:56	-	8:00	8:05	8:12	8:17	8:29	8:34	8:41
80	8:00	8:07	8:15	-	8:19	8:24	8:31	8:36	8:48	8:53	9:00
80	8:25	8:32	8:40	-	8:44	8:49	8:56	9:01	9:13	9:18	9:25
80	8:55	9:02	9:10	-	9:14	9:19	9:26	9:31	9:43	9:48	9:55
80	9:25	9:32	9:40	-	9:44	9:49	9:56	10:01	10:13	10:18	10:25
80	9:55	10:02	10:10	-	10:14	10:19	10:26	10:31	10:43	10:48	10:55
80	10:25	10:32	10:40	-	10:44	10:49	10:56	11:01	11:13	11:18	11:25
80	10:55	11:02	11:10	-	11:14	11:19	11:26	11:31	11:43	11:48	11:55
80	11:25	11:32	11:40	-	11:44	11:49	11:56	12:01	12:13	12:18	12:25
80	11:55	12:01	12:08	-	12:12	12:16	12:22	12:26	12:36	12:40	12:46
After Midnight Service — Servicio después de la medianoche											
80	12:25	12:31	12:38	-	12:42	12:46	12:52	12:56	1:06	1:10	1:16
80	12:55	1:01	1:08	-	1:12	1:16	1:22	1:26	1:36	1:40	1:46
80	1:25	1:31	1:38	-	1:42	1:46	1:52	1:56	2:06	2:10	2:16

How to use this timetable

- ➤ Use the map to find the stops closest to where you will get on and off the bus.
- ➤ Select the schedule (Weekday, Saturday, Sunday) for when you will travel. Along the top of the schedule, find the stop at or nearest the point where you will get on the bus. Follow that column down to the time you want to leave.
- ➤ Use the same method to find the times the bus is scheduled to arrive at the stop where you will get off the bus.
- ➤ If the bus stop is not listed, use the time shown for the bus stop before it as the time to wait at the stop.
- ➤ The end-of-the-line or last stop is listed in ALL CAPS on the schedule.

Cómo Usar este Horario

- ➤ Use este mapa para localizar las paradas más cercanas a donde se subirá y bajará del autobús.
- ➤ Seleccione el horario (Entre semana, sábado, domingo) de cuando viajará. A lo largo de la parte superior del horario, localice la parada o el punto más cercano a la parada en la que se subirá al autobús. Siga esa columna hacia abajo hasta la hora en la que desee salir.
- ➤ Utilice el mismo método para localizar las horas en que el autobús está programado para llegar a la parada en donde desea bajarse del autobús.
- ➤ Si la parada del autobús no está listada use la hora que se muestra en la parada anterior como la hora de espera en la parada.
- ➤ El final de la ruta o la última parada del autobús aparece en letras MAYÚSCULAS en el horario.

En Español

METROBUS - MD

81,82,83,86

College Park Line

Serves these locations-Brinda servicio a estas ubicaciones

Calverton (86)
Cherry Hill Park Campground (81,83)
Seven Springs Village (81,83)
Greenbelt station (81, Sun only)
University of Maryland (81,83,86)
College Park (81,83,86)
College Park-U of Md station (83 Mon-Sat, 86 daily)
Riverdale Park (81,83,86)
Prince George's Plaza station (86)
Hyattsville (81,83,86)
Mt. Rainier
Rhode Island Ave station

Schedule 3-27-05

INFORMATION ANYTIME 202-637-7000
TTY 202-638-3780
opens doors
MetroOpensDoors.com

Washington Metropolitan Area Transit Authority

A District of Columbia, Maryland and Virginia Transit Partnership

College Park Line
Routes 81, 82, 83, 86

For route and schedule information
Call 202-637-7000
www.metroopensdoors.com

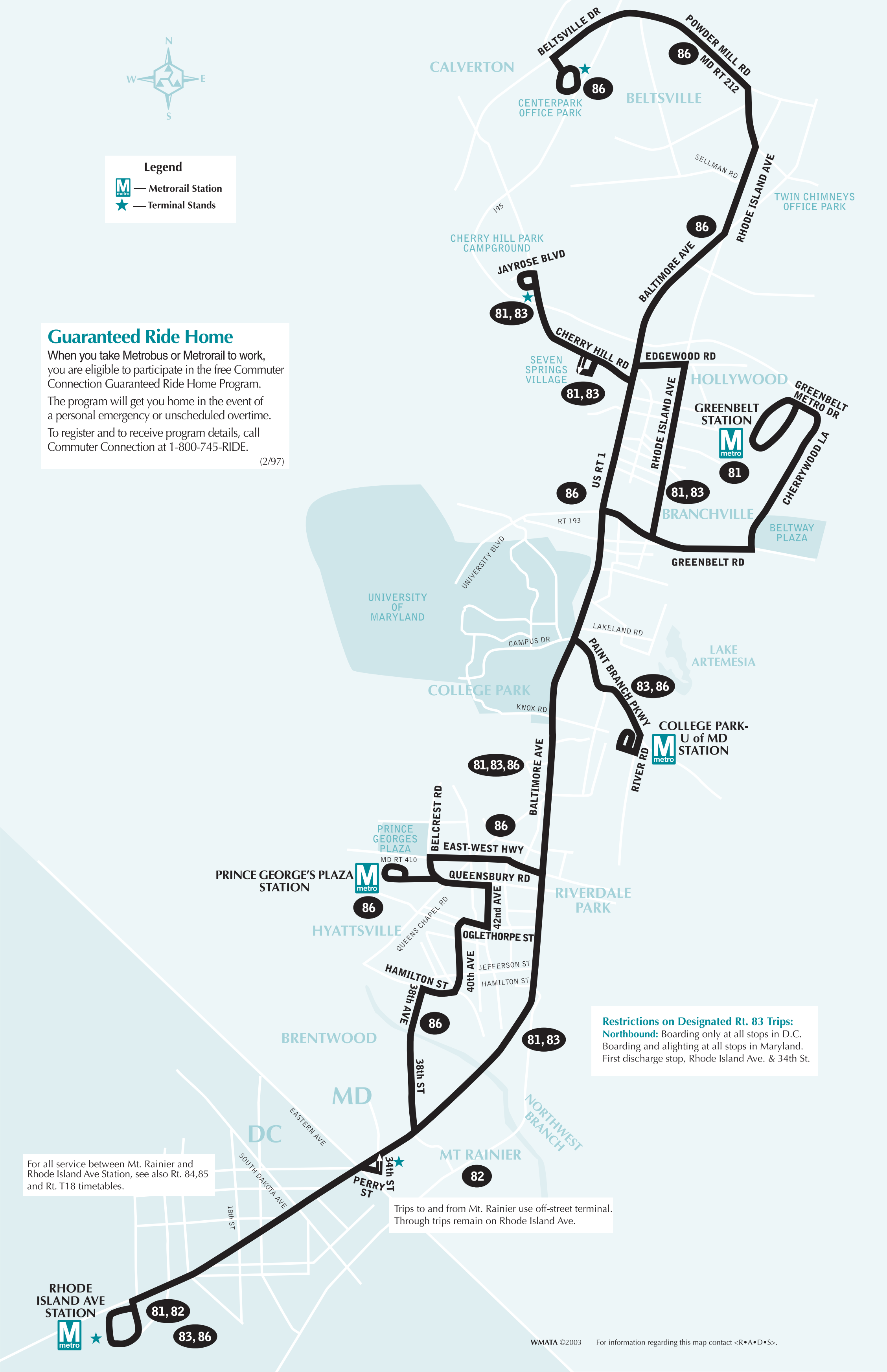
N
W
E
S
CALVERTON
BELTSVILLE DR
POWDER MILL RD
MD RT 212
86
86
CENTERPARK
OFFICE PARK
BELTSVILLE
SELLMAN RD
RHODE ISLAND AVE
TWIN CHIMNEYS
OFFICE PARK
195
86
CHERRY HILL PARK
CAMPGROUND
BALTIMORE AVE
JAYROSE BLVD
81, 83
CHERRY HILL RD
SEVEN
SPRINGS
VILLAGE
81, 83
EDGEWOOD RD
HOLLYWOOD
GREENBELT METRO DR
GREENBELT
STATION
81
RHODE ISLAND AVE
CHERRYWOOD LA
US RT 1
86
81, 83
BRANCHVILLE
RT 193
BELTWAY
PLAZA
GREENBELT RD
UNIVERSITY BLVD
UNIVERSITY
OF
MARYLAND
LAKELAND RD
LAKE
ARTEMESIA
CAMPUS DR
PAINT BRANCH PKWY
83, 86
COLLEGE PARK
KNOX RD
COLLEGE PARK-
U of MD
STATION
RIVER RD
81, 83, 86
BALTIMORE AVE
BELCREST RD
86
PRINCE
GEORGES
PLAZA
EAST-WEST HWY
MD RT 410
PRINCE GEORGE'S PLAZA
STATION
QUEENSBURY RD
86
RIVERDALE
PARK
QUEENS CHAPEL RD
42nd AVE
HYATTSVILLE
OGLETHORPE ST
JEFFERSON ST
HAMILTON ST
HAMILTON ST
40th AVE
38th AVE
86
BRENTWOOD
81, 83
38th ST
MD
EASTERN AVE
NORTHWEST
BRANCH
DC
SOUTH DAKOTA AVE
34th ST
PERRY
ST
MT RAINIER
82
18th ST
RHODE
ISLAND AVE
STATION
81, 82
83, 86

Legend
M — Metrorail Station
★ — Terminal Stands

Guaranteed Ride Home

When you take Metrobus or Metrorail to work, you are eligible to participate in the free Commuter Connection Guaranteed Ride Home Program.

The program will get you home in the event of a personal emergency or unscheduled overtime.

To register and to receive program details, call Commuter Connection at 1-800-745-RIDE.

(2/97)

Restrictions on Designated Rt. 83 Trips:
Northbound: Boarding only at all stops in D.C. Boarding and alighting at all stops in Maryland. First discharge stop, Rhode Island Ave. & 34th St.

For all service between Mt. Rainier and Rhode Island Ave Station, see also Rt. 84,85 and Rt. T18 timetables.

Trips to and from Mt. Rainier use off-street terminal. Through trips remain on Rhode Island Ave.

WMATA ©2003 For information regarding this map contact <R•A•D•S>.

81,82,83,86

College Park Line

Weekday Southbound —
Entre semana con dirección al sur

Route Number	Centerpark Office Park (Calverton)	R.I. Ave. opp. Twin Chimneys Office Park (Beltsville)	Cherry Hill Park Camp Ground	Rhode Island Ave. & University Blvd. (Branchville)	College Park-U of Md M	Baltimore Ave. & Campus Dr. (Univ. of Md.)	Prince George's Plaza M	Baltimore Ave. & Queensbury Rd. (Riverdale Park)	38th Ave. & Hamilton St. (Hyattsville)	Rhode Island Ave. & 34th St. (Mt. Rainier)	Rhode Island Ave. & 18th St. NE	RHODE ISLAND AVE M
AM Service — Servicio matutino												
♿ **82**	-	-	-	-	-	-	-	-	-	4:45	4:50	4:55
♿ **82**	-	-	-	-	-	-	-	-	-	5:05	5:10	5:15
♿ **82**	-	-	-	-	-	-	-	-	-	5:30	5:35	5:40
♿ **83**	-	-	5:24	5:35	5:43	5:46	-	5:53	-	6:00	6:05	6:10
♿ **86**	5:26	5:33	-	-	5:41	5:45	5:56	-	6:06	6:10	6:15	6:20
♿ **83**	-	-	5:49	6:00	6:08	6:11	-	6:18	-	6:25	6:30	6:35
♿ **86**	5:50	5:57	-	-	6:05	6:09	6:20	-	6:30	6:34	6:39	6:44
♿ **83**	-	-	6:05	6:17	6:26	6:32	-	6:40	-	6:49	6:54	7:00
♿ **83**	-	-	6:20	6:32	6:41	6:47	-	6:55	-	7:04	7:09	7:15
♿ **86**	6:17	6:23	-	-	6:35	6:39	6:53	-	7:04	7:09	7:14	7:20
♿ **83**	-	-	6:35	6:47	6:56	7:02	-	7:10	-	7:19	7:24	7:30
♿ **86**	6:37	6:43	-	-	6:55	6:59	7:13	-	7:24	7:29	7:34	7:40
♿ **83**	-	-	6:50	7:02	7:11	7:17	-	7:25	-	7:34	7:39	7:45
♿ **83**	-	-	7:06	7:19	7:28	7:32	-	7:38	-	7:48	7:56	8:01
♿ **86**	7:01	7:09	-	-	7:23	7:27	7:44	-	7:53	7:57	8:05	8:10
♿ **83**	-	-	7:20	7:33	7:42	7:46	-	7:52	-	8:02	8:10	8:15
♿ **83**	-	-	7:35	7:48	7:57	8:01	-	8:07	-	8:17	8:25	8:30
♿ **86**	7:37	7:45	-	-	7:56	8:00	8:16	-	8:28	8:33	8:40	8:45
♿ **83**	-	-	7:54	8:08	8:16	8:21	-	8:28	-	8:38	8:45	8:50
♿ **86**	7:58	8:06	-	-	8:17	8:21	8:37	-	8:49	8:54	9:01	9:06
♿ **83**	-	-	8:25	8:38	8:48	8:53	-	8:59	-	9:07	9:14	9:20
♿ **83**	-	-	8:40	8:53	9:03	9:08	-	9:14	-	9:22	9:29	9:35
♿ **83**	-	-	8:55	9:08	9:18	9:23	-	9:29	-	9:37	9:44	9:50
♿ **83**	-	-	9:10	9:23	9:33	9:38	-	9:44	-	9:52	9:59	10:05
♿ **86**	9:08	9:17	-	-	9:30	9:35	9:51	-	10:01	10:07	10:14	10:20
♿ **83**	-	-	9:40	9:53	10:03	10:08	-	10:14	-	10:22	10:29	10:35
♿ **86**	9:38	9:47	-	-	10:00	10:05	10:21	-	10:31	10:37	10:44	10:50
♿ **83**	-	-	10:10	10:23	10:33	10:38	-	10:44	-	10:52	10:59	11:05
♿ **83**	-	-	10:40	10:53	11:03	11:08	-	11:14	-	11:22	11:29	11:35
♿ **86**	10:38	10:47	-	-	11:00	11:05	11:21	-	11:31	11:37	11:44	11:50
♿ **83**	-	-	11:10	11:23	11:33	11:38	-	11:44	-	11:52	11:59	12:05
♿ **83**	-	-	11:40	11:53	12:03	12:08	-	12:14	-	12:22	12:29	12:35
♿ **86**	11:38	11:47	-	-	12:00	12:05	12:21	-	12:31	12:37	12:44	12:50

♿ — *Trip operates with wheelchair-accessible or lift-equipped bus.*
Los autobuses son accesibles a sillas de ruedas o tienen equipo elevador.

❍ — *Trip operates Friday only, with wheelchair-accessible or lift-equipped bus.*
Los autobuses funcionan solamente el viernes y tienen acceso a sillas de ruedas o tienen equipo elevador.

81,82,83,86

College Park Line

Weekday Southbound —
Entre semana con dirección al sur

Route Number	Centerpark Office Park (Calverton)	R.I. Ave. opp. Twin Chimneys Office Park (Beltsville)	Cherry Hill Park Camp Ground	Rhode Island Ave. & University Blvd. (Branchville)	College Park-U of Md M	Baltimore Ave. & Campus Dr. (Univ. of Md.)	Prince George's Plaza M	Baltimore Ave. & Queensbury Rd. (Riverdale Park)	38th Ave. & Hamilton St. (Hyattsville)	Rhode Island Ave. & 34th St. (Mt. Rainier)	Rhode Island Ave. & 18th St. NE	RHODE ISLAND AVE M
PM Service — Servicio vespertino												
♿ **83**	-	-	12:10	12:23	12:33	12:38	-	12:44	-	12:52	12:59	1:05
♿ **83**	-	-	12:40	12:53	1:03	1:08	-	1:14	-	1:22	1:29	1:35
♿ **86**	12:38	12:47	-	-	1:00	1:05	1:21	-	1:31	1:37	1:44	1:50
♿ **83**	-	-	1:10	1:23	1:33	1:38	-	1:44	-	1:52	1:59	2:05
♿ **83**	-	-	1:40	1:53	2:03	2:08	-	2:14	-	2:22	2:29	2:35
♿ **86**	1:38	1:47	-	-	2:00	2:05	2:21	-	2:31	2:37	2:44	2:50
♿ **83**	-	-	2:08	2:21	2:31	2:36	-	2:42	-	2:50	2:57	3:03
♿ **83**	-	-	2:38	2:52	3:02	3:08	-	3:15	-	3:23	3:29	3:35
♿ **86**	2:40	2:47	-	-	3:01	3:05	3:22	-	3:33	3:38	3:44	3:50
♿ **83**	-	-	3:08	3:22	3:32	3:38	-	3:45	-	3:53	3:59	4:05
♿ **82**	-	-	-	-	-	-	-	-	-	4:10	4:16	4:22
♿ **83**	-	-	3:44	3:58	4:07	4:13	-	4:18	-	4:28	4:34	4:40
♿ **86**	3:32	3:41	-	-	3:57	4:01	4:19	-	4:32	4:38	4:44	4:50
♿ **83**	-	-	4:09	4:23	4:32	4:38	-	4:43	-	4:53	4:59	5:05
♿ **82**	-	-	-	-	-	-	-	-	-	5:08	5:14	5:20
♿ **86**	4:07	4:16	-	-	4:32	4:36	4:54	-	5:07	5:13	5:19	5:25
♿ **83**	-	-	4:43	4:55	5:05	5:10	-	5:16	-	5:24	5:30	5:35
♿ **86**	4:36	4:44	-	-	4:59	5:03	5:21	-	5:30	5:34	5:40	5:45
♿ **83**	-	-	5:13	5:25	5:35	5:40	-	5:46	-	5:54	6:00	6:05
♿ **82**	-	-	-	-	-	-	-	-	-	6:09	6:15	6:20
♿ **86**	5:16	5:24	-	-	5:39	5:43	6:01	-	6:10	6:14	6:20	6:25
♿ **83**	-	-	5:43	5:58	6:06	6:11	-	6:16	-	6:23	6:28	6:35
♿ **86**	5:48	5:55	-	-	6:05	6:09	6:25	-	6:37	6:43	6:48	6:55
♿ **83**	-	-	6:18	6:33	6:41	6:46	-	6:51	-	6:58	7:03	7:10
♿ **83**	-	-	6:34	6:49	6:57	7:02	-	7:07	-	7:14	7:19	7:26
♿ **83**	-	-	6:53	7:08	7:16	7:21	-	7:26	-	7:33	7:38	7:45
♿ **86**	6:43	6:50	-	-	7:00	7:04	7:20	-	7:32	7:38	7:43	7:50
♿ **83**	-	-	7:23	7:38	7:46	7:51	-	7:56	-	8:03	8:08	8:15
♿ **86**	7:28	7:34	-	-	7:45	7:48	8:02	-	8:13	8:17	8:22	8:25
♿ **83**	-	-	7:48	7:58	8:08	8:14	-	8:20	-	8:27	8:32	8:35
♿ **86**	7:53	7:59	-	-	8:10	8:13	8:27	-	8:38	8:42	8:47	8:50
♿ **83**	-	-	8:18	8:28	8:38	8:44	-	8:50	-	8:57	9:02	9:05
♿ **86**	8:23	8:29	-	-	8:40	8:43	8:57	-	9:08	9:12	9:17	9:20
♿ **83**	-	-	8:52	9:02	9:12	9:18	-	9:24	-	9:31	9:36	9:39
♿ **83**	-	-	9:18	9:28	9:38	9:44	-	9:50	-	9:57	10:02	10:05
♿ **86**	9:43	9:49	-	-	10:00	10:03	10:17	-	10:28	10:32	10:37	10:40
♿ **82**	-	-	-	-	-	-	-	-	-	11:02	11:07	11:10
♿ **82**	-	-	-	-	-	-	-	-	-	11:30	11:36	11:40
After Midnight Service — Servicio después de la medianoche												
♿ **82**	-	-	-	-	-	-	-	-	-	12:00	12:06	12:10
❍ **82**	-	-	-	-	-	-	-	-	-	12:35	12:41	12:45
❍ **82**	-	-	-	-	-	-	-	-	-	1:05	1:11	1:15
❍ **82**	-	-	-	-	-	-	-	-	-	1:35	1:41	1:45
❍ **82**	-	-	-	-	-	-	-	-	-	2:05	2:11	2:15
❍ **82**	-	-	-	-	-	-	-	-	-	2:35	2:41	2:45
❍ **82**	-	-	-	-	-	-	-	-	-	3:05	3:11	3:15

♿ — *Trip operates with wheelchair-accessible or lift-equipped bus.*
Los autobuses son accesibles a sillas de ruedas o tienen equipo elevador.

❍ — *Trip operates Friday only, with wheelchair-accessible or lift-equipped bus.*
Los autobuses funcionan solamente el viernes y tienen acceso a sillas de ruedas o tienen equipo elevador.

81,82,83,86

College Park Line

Weekday Northbound —
Entre semana con dirección al norte

Route Number	Rhode Island Ave Ⓜ	Rhode Island Ave. & 18th St. NE	Rhode Island Ave. & 34th St. (MT. RAINIER)	38th Ave. & Hamilton St. (Hyattsville)	Baltimore Ave. & Queensbury Rd. (Riverdale Park)	Prince George's Plaza Ⓜ	Baltimore Ave. & Paint Branch Pkwy. (Univ. of Md.)	College Park-U of Md Ⓜ	Rhode Island Ave. & Greenbelt Rd. (Branchville)	CHERRY HILL PARK Camp Ground	Rhode Island Ave. at Twin Chimneys Office Park (Beltsville)	Centerpark Office Park (CALVERTON)
AM Service — Servicio matutino												
♿ **83**	5:20	5:26	5:31	-	5:39	-	5:44	5:47	5:54	6:06	-	-
♿ **86-**	Ò-	5:45	5:50	-	5:58	6:09	6:12	-	-	6:26	6:32	
♿ **83**	5:44	5:50	5:55	-	6:03	-	6:08	6:11	6:18	6:30	-	-
♿ **86**	5:56	6:02	6:09	6:12	-	6:18	6:29	6:32	-	-	6:48	6:56
♿ **83**	6:15	6:21	6:28	-	6:36	-	6:40	6:43	6:49	7:01	-	-
♿ **86**	6:25	6:31	6:36	6:42	-	6:50	7:02	7:06	-	-	7:22	7:29
♿ **83**	6:40	6:46	6:51	-	7:00	-	7:07	7:11	7:19	7:30	-	-
♿ **86**	6:49	6:55	7:00	7:06	-	7:14	7:26	7:30	-	-	7:46	7:53
♿ **83**	7:05	7:11	7:18	-	7:27	-	7:34	7:38	7:45	7:59	-	-
♿ **86**	7:20	7:26	7:33	7:39	-	7:49	8:04	8:08	-	-	8:24	8:31
♿ **83**	7:35	7:41	7:48	-	7:57	-	8:04	8:08	8:15	8:29	-	-
♿ **83**	7:45	7:51	7:58	-	8:07	-	8:14	8:18	8:25	8:39	-	-
♿ **86**	7:50	7:56	8:03	8:09	-	8:19	8:34	8:38	-	-	8:54	9:01
♿ **83**	8:06	8:12	8:19	-	8:28	-	8:35	8:39	8:46	9:00	-	-
♿ **86**	8:20	8:26	8:33	8:39	-	8:49	9:04	9:08	-	-	9:24	9:31
♿ **83**	8:35	8:41	8:48	-	8:57	-	9:04	9:08	9:15	9:29	-	-
♿ **86**	8:50	8:56	9:03	9:09	-	9:19	9:34	9:38	-	-	9:54	10:01
♿ **83**	9:05	9:11	9:18	-	9:27	-	9:34	9:38	9:45	9:59	-	-
♿ **86**	9:20	9:27	9:34	9:39	-	9:47	10:01	10:05	-	-	10:21	10:28
♿ **83**	9:35	9:42	9:49	-	9:58	-	10:04	10:08	10:16	10:28	-	-
♿ **86**	9:50	9:57	10:04	10:09	-	10:17	10:31	10:35	-	-	10:51	10:58
♿ **83**	10:10	10:17	10:24	-	10:33	-	10:39	10:43	10:51	11:03	-	-
♿ **83**	10:40	10:47	10:54	-	11:03	-	11:09	11:13	11:21	11:33	-	-
♿ **86**	10:55	11:02	11:09	11:14	-	11:22	11:36	11:40	-	-	11:56	12:03
♿ **83**	11:10	11:17	11:24	-	11:33	-	11:39	11:43	11:51	12:03	-	-
♿ **83**	11:40	11:47	11:54	-	12:03	-	12:09	12:13	12:21	12:33	-	-
♿ **86**	11:55	12:02	12:09	12:14	-	12:22	12:36	12:40	-	-	12:56	1:03
PM Service — Servicio vespertino												
♿ **83**	12:10	12:17	12:24	-	12:33	-	12:39	12:43	12:51	1:03	-	-
♿ **83**	12:40	12:47	12:54	-	1:03	-	1:09	1:13	1:21	1:33	-	-
♿ **86**	12:55	1:02	1:09	1:14	-	1:22	1:36	1:40	-	-	1:56	2:03
♿ **83**	1:10	1:17	1:24	-	1:33	-	1:39	1:43	1:51	2:03	-	-
♿ **83**	1:40	1:47	1:54	-	2:03	-	2:09	2:13	2:21	2:33	-	-
♿ **86**	1:55	2:02	2:09	2:14	-	2:22	2:36	2:40	-	-	2:56	3:03
♿ **83**	2:10	2:17	2:24	-	2:33	-	2:39	2:43	2:51	3:03	-	-
♿ **83**	2:40	2:46	2:52	-	3:01	-	3:10	3:13	3:21	3:36	-	-
♿ **86**	2:55	3:01	3:07	3:13	-	3:22	3:34	3:37	-	-	3:55	4:02
♿ **83**	3:08	3:14	3:20	-	3:29	-	3:38	3:41	3:49	4:04	-	-
♿ **86**	3:24	3:30	3:36	3:42	-	3:51	4:03	4:06	-	-	4:24	4:31
♿ **83**	3:40	3:46	3:52	-	4:01	-	4:10	4:13	4:21	4:36	-	-
♿ **82**	3:50	3:56	4:02	-	-	-	-	-	-	-	-	-
♿ **86**	3:55	4:01	4:07	4:12	-	4:21	4:37	4:40	-	-	5:00	5:11

♿ — *Trip operates with wheelchair-accessible or lift-equipped bus.*
Los autobuses son accesibles a sillas de ruedas o tienen equipo elevador.

❍ — *Trip operates Friday only, with wheelchair-accessible or lift-equipped bus.*
Los autobuses funcionan solamente el viernes y tienen acceso a sillas de ruedas o tienen equipo elevador.

✻ — *No alighting in D.C.*
No es posible desabordar el autobús en DC

81,82,83,86

College Park Line

Weekday Northbound —
Entre semana con dirección al norte

Route Number	Rhode Island Ave M	Rhode Island Ave. & 18th St. NE	Rhode Island Ave. & 34th St. (MT. RAINIER)	38th Ave. & Hamilton St. (Hyattsville)	Baltimore Ave. & Queensbury Rd. (Riverdale Park)	Prince George's Plaza M	Baltimore Ave. & Paint Branch Pkwy. (Univ. of Md.)	College Park-U of Md M	Rhode Island Ave. & Greenbelt Rd. (Branchville)	CHERRY HILL PARK Camp Ground	Rhode Island Ave. at Twin Chimneys Office Park (Beltsville)	Centerpark Office Park (CALVERTON)
PM Service — Servicio vespertino												
♿ **83**	4:10	4:16	4:22	-	4:31	-	4:39	4:42	4:51	5:06	-	-
♿ **82**	4:20	4:26	4:32	-	-	-	-	-	-	-	-	-
✻♿ **83**	4:25	4:31	4:37	-	4:46	-	4:54	4:57	5:06	5:21	-	-
♿ **86**	4:27	4:33	4:39	4:44	-	4:53	5:09	5:12	-	-	5:32	5:43
♿ **82**	4:35	4:41	4:47	-	-	-	-	-	-	-	-	-
✻♿ **83**	4:40	4:46	4:52	-	5:01	-	5:09	5:12	5:21	5:36	-	-
♿ **82**	4:50	4:56	5:02	-	-	-	-	-	-	-	-	-
✻♿ **83**	4:55	5:01	5:07	-	5:16	-	5:24	5:27	5:36	5:51	-	-
♿ **86**	5:00	5:06	5:12	5:17	-	5:26	5:42	5:45	-	-	6:05	6:16
♿ **82**	5:05	5:11	5:17	-	-	-	-	-	-	-	-	-
✻♿ **83**	5:10	5:16	5:22	-	5:31	-	5:39	5:42	5:51	6:06	-	-
♿ **82**	5:20	5:26	5:32	-	-	-	-	-	-	-	-	-
✻♿ **83**	5:25	5:31	5:37	-	5:47	-	5:56	6:00	6:11	6:29	-	-
♿ **86**	5:30	5:36	5:42	5:47	-	5:56	6:10	6:14	-	-	6:29	6:38
♿ **82**	5:35	5:41	5:47	-	-	-	-	-	-	-	-	-
✻♿ **83**	5:40	5:46	5:52	-	6:02	-	6:11	6:15	6:26	6:44	-	-
♿ **82**	5:45	5:51	5:57	-	-	-	-	-	-	-	-	-
♿ **82**	5:50	5:56	6:02	-	-	-	-	-	-	-	-	-
✻♿ **83**	5:55	6:01	6:07	-	6:17	-	6:26	6:30	6:41	6:59	-	-
♿ **86**	6:00	6:06	6:12	6:17	-	6:26	6:40	6:44	-	-	6:59	7:08
♿ **83**	6:10	6:17	6:24	-	6:32	-	6:37	6:41	6:49	7:01	-	-
♿ **82**	6:20	6:27	6:34	-	-	-	-	-	-	-	-	-
♿ **83**	6:25	6:32	6:39	-	6:47	-	6:52	6:56	7:04	7:16	-	-
♿ **86**	6:30	6:37	6:44	6:49	-	6:56	7:07	7:11	-	-	7:25	7:32
♿ **83**	6:45	6:51	6:56	-	7:06	-	7:12	7:15	7:23	7:37	-	-
♿ **86**	7:00	7:06	7:11	7:18	-	7:27	7:42	7:45	-	-	8:01	8:06
♿ **83**	7:15	7:21	7:26	-	7:36	-	7:42	7:45	7:53	8:07	-	-
♿ **86**	7:31	7:37	7:42	7:49	-	7:58	8:13	8:16	-	-	8:32	8:37
♿ **83**	7:55	8:01	8:06	-	8:16	-	8:22	8:25	8:33	8:47	-	-
♿ **83**	8:20	8:26	8:31	-	8:41	-	8:47	8:50	8:58	9:12	-	-
♿ **86**	8:30	8:36	8:41	8:48	-	8:57	9:12	9:15	-	-	9:31	9:36
♿ **83**	8:45	8:51	8:57	-	9:04	-	9:09	9:12	9:19	9:32	-	-
♿ **83**	9:05	9:11	9:17	-	9:24	-	9:29	9:32	9:39	9:52	-	-
♿ **83**	9:35	9:41	9:47	-	9:54	-	9:59	10:02	10:09	10:22	-	-
♿ **86**	9:45	9:51	9:57	10:02	-	10:08	10:18	10:21	-	-	10:35	10:40
♿ **82**	10:15	10:21	10:27	-	-	-	-	-	-	-	-	-
♿ **82**	10:45	10:51	10:57	-	-	-	-	-	-	-	-	-
♿ **82**	11:15	11:21	11:27	-	-	-	-	-	-	-	-	-
♿ **82**	11:45	11:51	11:57	-	-	-	-	-	-	-	-	-
After Midnight Service — Servicio después de la medianoche												
♿ **82**	12:20	12:26	12:31	-	-	-	-	-	-	-	-	-
❍ **82**	12:50	12:56	1:01	-	-	-	-	-	-	-	-	-
❍ **82**	1:20	1:26	1:31	-	-	-	-	-	-	-	-	-
❍ **82**	1:50	1:56	2:01	-	-	-	-	-	-	-	-	-
❍ **82**	2:20	2:26	2:31	-	-	-	-	-	-	-	-	-
❍ **82**	2:50	2:56	3:01	-	-	-	-	-	-	-	-	-
❍ **82**	3:20	3:26	3:31	-	-	-	-	-	-	-	-	-

♿ — *Trip operates with wheelchair-accessible or lift-equipped bus.*
Los autobuses son accesibles a sillas de ruedas o tienen equipo elevador.

❍ — *Trip operates Friday only, with wheelchair-accessible or lift-equipped bus.*
Los autobuses funcionan solamente el viernes y tienen acceso a sillas de ruedas o tienen equipo elevador.

✻ — *No alighting in D.C.*
No es posible desabordar el autobús en DC

81,82,83,86

College Park Line

Saturday Southbound —
En sábados con dirección al sur

Route Number	Center-park Office Park (Calver-ton)	R.I. Ave. opp. Twin Chim-neys Office Park (Belts-ville)	Cherry Hill Park Camp Ground	Rhode Island Ave. & Univer-sity Blvd. (Branch-ville)	College Park-U of Md Ⓜ	Balti-more Ave. & Campus Dr. (Univ. of Md.)	Prince George's Plaza Ⓜ	Balti-more Ave. & Queens-bury Rd. (River-dale Park)	38th Ave. & Hamilton St. (Hyatts-ville)	Rhode Island Ave. & 34th St. (Mt. Rainier)	Rhode Island Ave. & 18th St. NE	RHODE ISLAND AVE Ⓜ
AM Service — Servicio matutino												
♿ **82**	-	-	-	-	-	-	-	-	-	5:37	5:41	5:45
♿ **82**	-	-	-	-	-	-	-	-	-	6:07	6:11	6:15
♿ **82**	-	-	-	-	-	-	-	-	-	6:36	6:40	6:45
♿ **82**	-	-	-	-	-	-	-	-	-	7:06	7:10	7:15
♿ **82**	-	-	-	-	-	-	-	-	-	7:34	7:39	7:45
♿ **83**	-	-	7:27	7:38	7:46	7:50	-	7:56	-	8:04	8:09	8:15
♿ **82**	-	-	-	-	-	-	-	-	-	8:19	8:24	8:30
♿ **82**	-	-	-	-	-	-	-	-	-	8:34	8:39	8:45
♿ **83**	-	-	8:27	8:38	8:46	8:50	-	8:56	-	9:04	9:09	9:15
♿ **86**	8:47	8:55	-	-	9:06	9:09	9:21	-	9:29	9:34	9:39	9:45
♿ **83**	-	-	9:27	9:38	9:46	9:50	-	9:56	-	10:04	10:09	10:15
♿ **86**	9:45	9:53	-	-	10:04	10:07	10:19	-	10:29	10:34	10:39	10:45
♿ **83**	-	-	10:25	10:38	10:46	10:50	-	10:56	-	11:04	11:09	11:15
♿ **86**	10:45	10:53	-	-	11:04	11:07	11:19	-	11:29	11:34	11:39	11:45
♿ **83**	-	-	11:25	11:38	11:46	11:50	-	11:56	-	12:04	12:09	12:15
♿ **86**	11:45	11:53	-	-	12:04	12:07	12:19	-	12:29	12:34	12:39	12:45
PM Service — Servicio vespertino												
♿ **83**	-	-	12:25	12:38	12:46	12:50	-	12:56	-	1:04	1:09	1:15
♿ **86**	12:45	12:53	-	-	1:04	1:07	1:19	-	1:29	1:34	1:39	1:45
♿ **83**	-	-	1:25	1:38	1:46	1:50	-	1:56	-	2:04	2:09	2:15
♿ **86**	1:45	1:53	-	-	2:04	2:07	2:19	-	2:29	2:34	2:39	2:45
♿ **83**	-	-	2:22	2:35	2:43	2:48	-	2:54	-	3:03	3:09	3:15
♿ **86**	2:41	2:48	-	-	3:01	3:05	3:18	-	3:28	3:33	3:39	3:45
♿ **83**	-	-	3:22	3:35	3:43	3:48	-	3:54	-	4:03	4:09	4:15
♿ **86**	3:41	3:48	-	-	4:01	4:05	4:18	-	4:28	4:33	4:39	4:45
♿ **83**	-	-	4:22	4:35	4:43	4:48	-	4:54	-	5:03	5:09	5:15
♿ **86**	4:41	4:48	-	-	5:01	5:05	5:18	-	5:28	5:33	5:39	5:45
♿ **83**	-	-	5:22	5:35	5:43	5:48	-	5:54	-	6:03	6:09	6:15
♿ **86**	5:46	5:53	-	-	6:06	6:09	6:20	-	6:30	6:35	6:40	6:45
♿ **83**	-	-	6:26	6:38	6:47	6:52	-	6:58	-	7:05	7:10	7:15
♿ **86**	6:46	6:53	-	-	7:06	7:09	7:20	-	7:30	7:35	7:40	7:45
♿ **83**	-	-	7:26	7:38	7:47	7:52	-	7:58	-	8:05	8:10	8:15
♿ **82**	-	-	-	-	-	-	-	-	-	8:35	8:40	8:45
♿ **83**	-	-	8:26	8:38	8:47	8:52	-	8:58	-	9:05	9:10	9:15
♿ **82**	-	-	-	-	-	-	-	-	-	9:35	9:40	9:45
♿ **83**	-	-	9:26	9:38	9:47	9:52	-	9:58	-	10:05	10:10	10:15
♿ **82**	-	-	-	-	-	-	-	-	-	10:35	10:40	10:45
♿ **82**	-	-	-	-	-	-	-	-	-	11:05	11:10	11:15
♿ **82**	-	-	-	-	-	-	-	-	-	11:35	11:40	11:45
After Midnight Service — Servicio después de la medianoche												
♿ **82**	-	-	-	-	-	-	-	-	-	12:05	12:10	12:15
♿ **82**	-	-	-	-	-	-	-	-	-	12:35	12:40	12:45
♿ **82**	-	-	-	-	-	-	-	-	-	1:05	1:10	1:15
♿ **82**	-	-	-	-	-	-	-	-	-	1:35	1:40	1:45
♿ **82**	-	-	-	-	-	-	-	-	-	2:05	2:10	2:15
♿ **82**	-	-	-	-	-	-	-	-	-	2:35	2:40	2:45
♿ **82**	-	-	-	-	-	-	-	-	-	3:05	3:10	3:15

♿ — *Trip operates with wheelchair-accessible or lift-equipped bus.*
Los autobuses son accesibles a sillas de ruedas o tienen equipo elevador.

81,82,83,86

College Park Line

Saturday Northbound —
En sábados con dirección al norte

Route Number	Rhode Island Ave Ⓜ	Rhode Island Ave. & 18th St. NE	Rhode Island Ave. & 34th St. (MT. RAINIER)	38th Ave. & Hamilton St. (Hyattsville)	Baltimore Ave. & Queensbury Rd. (Riverdale Park)	Prince George's Plaza Ⓜ	Baltimore Ave. & Paint Branch Pkwy. (Univ. of Md.)	College Park-U of Md Ⓜ	Rhode Island Ave. & Greenbelt Rd. (Branchville)	CHERRY HILL PARK Camp Ground	Rhode Island Ave. at Twin Chimneys Office Park (Beltsville)	Centerpark Office Park (CALVERTON)
AM Service — Servicio matutino												
♿ **82**	5:50	5:54	5:58	-	-	-	-	-	-	-	-	-
♿ **82**	6:20	6:24	6:28	-	-	-	-	-	-	-	-	-
♿ **82**	6:50	6:54	6:58	-	-	-	-	-	-	-	-	-
♿ **82**	7:20	7:24	7:28	-	-	-	-	-	-	-	-	-
♿ **83**	7:50	7:55	8:00	-	8:08	-	8:14	8:17	8:24	8:36	-	-
♿ **86**	8:20	8:25	8:30	8:36	-	8:44	8:56	9:00	-	-	9:11	9:19
♿ **83**	8:50	8:56	9:02	-	9:10	-	9:16	9:19	9:26	9:38	-	-
♿ **86**	9:20	9:26	9:32	9:38	-	9:46	9:58	10:02	-	-	10:13	10:21
♿ **83**	9:50	9:56	10:02	-	10:10	-	10:16	10:19	10:26	10:38	-	-
♿ **86**	10:20	10:26	10:32	10:38	-	10:46	10:58	11:02	-	-	11:13	11:21
♿ **83**	10:50	10:56	11:02	-	11:10	-	11:16	11:19	11:26	11:38	-	-
♿ **86**	11:20	11:26	11:33	11:39	-	11:48	12:01	12:05	-	-	12:18	12:26
♿ **83**	11:50	11:56	12:03	-	12:11	-	12:17	12:21	12:28	12:41	-	-
PM Service — Servicio vespertino												
♿ **86**	12:20	12:26	12:33	12:39	-	12:48	1:01	1:05	-	-	1:18	1:26
♿ **83**	12:50	12:56	1:03	-	1:11	-	1:17	1:21	1:28	1:41	-	-
♿ **86**	1:20	1:26	1:33	1:39	-	1:48	2:01	2:05	-	-	2:18	2:26
♿ **83**	1:50	1:56	2:03	-	2:11	-	2:17	2:21	2:28	2:41	-	-
♿ **86**	2:20	2:26	2:33	2:39	-	2:48	3:01	3:05	-	-	3:18	3:26
♿ **83**	2:50	2:56	3:03	-	3:11	-	3:17	3:21	3:28	3:41	-	-
♿ **86**	3:20	3:26	3:33	3:39	-	3:48	4:01	4:05	-	-	4:18	4:26
♿ **83**	3:50	3:56	4:03	-	4:11	-	4:17	4:21	4:28	4:41	-	-
♿ **86**	4:20	4:26	4:33	4:39	-	4:48	5:01	5:05	-	-	5:18	5:26
♿ **83**	4:50	4:56	5:03	-	5:11	-	5:17	5:21	5:28	5:41	-	-
♿ **86**	5:20	5:26	5:33	5:39	-	5:48	6:01	6:05	-	-	6:18	6:26
♿ **83**	5:50	5:56	6:03	-	6:11	-	6:17	6:21	6:28	6:41	-	-
♿ **86**	6:20	6:26	6:33	6:39	-	6:48	7:01	7:05	-	-	7:18	7:26
♿ **83**	6:50	6:56	7:02	-	7:10	-	7:15	7:19	7:25	7:37	-	-
♿ **86**	7:20	7:26	7:32	7:36	-	7:45	7:54	7:56	-	-	8:07	8:15
♿ **83**	7:50	7:56	8:02	-	8:10	-	8:15	8:19	8:25	8:37	-	-
♿ **82**	8:20	8:26	8:32	-	-	-	-	-	-	-	-	-
♿ **83**	8:50	8:56	9:02	-	9:10	-	9:15	9:19	9:25	9:37	-	-
♿ **82**	9:20	9:25	9:31	-	-	-	-	-	-	-	-	-
♿ **82**	9:50	9:55	10:01	-	-	-	-	-	-	-	-	-
♿ **82**	10:20	10:25	10:31	-	-	-	-	-	-	-	-	-
♿ **82**	10:50	10:55	11:01	-	-	-	-	-	-	-	-	-
♿ **82**	11:20	11:25	11:31	-	-	-	-	-	-	-	-	-
♿ **82**	11:50	11:55	12:01	-	-	-	-	-	-	-	-	-
After Midnight Service — Servicio después de la medianoche												
♿ **82**	12:20	12:25	12:31	-	-	-	-	-	-	-	-	-
♿ **82**	12:50	12:55	1:01	-	-	-	-	-	-	-	-	-
♿ **82**	1:20	1:25	1:29	-	-	-	-	-	-	-	-	-
♿ **82**	1:50	1:55	1:59	-	-	-	-	-	-	-	-	-
♿ **82**	2:20	2:25	2:29	-	-	-	-	-	-	-	-	-
♿ **82**	2:50	2:55	2:59	-	-	-	-	-	-	-	-	-
♿ **82**	3:20	3:25	3:29	-	-	-	-	-	-	-	-	-

♿ — *Trip operates with wheelchair-accessible or lift-equipped bus.*
Los autobuses son accesibles a sillas de ruedas o tienen equipo elevador.

81,82,83,86

College Park Line

Sunday Southbound —
En domingo con dirección al sur

Route Number	Center-park Office Park (Calver-ton)	R.I. Ave. opp. Twin Chimneys Office Park (Belts-ville)	Cherry Hill Park Camp Ground	Rhode Island Ave. & Univer-sity Blvd. (Branch-ville)	Green-belt Ⓜ	College Park-U of Md Ⓜ	Balti-more Ave. & Campus Dr. (Univ. of Md.)	Prince George's Plaza Ⓜ	Balti-more Ave. & Queens-bury Rd. (River-dale Park)	38th Ave. & Hamilton St. (Hyatts-ville)	Rhode Island Ave. & 34th St. (Mt. Rainier)	Rhode Island Ave. & 18th St. NE	RHODE ISLAND AVE Ⓜ
AM Service — Servicio matutino													
♿ **82**	-	-	-	-	-	-	-	-	-	-	6:35	6:40	6:45
♿ **82**	-	-	-	-	-	-	-	-	-	-	7:05	7:10	7:15
♿ **82**	-	-	-	-	-	-	-	-	-	-	7:35	7:40	7:45
♿ **86**	7:19	7:27	-	-	-	7:38	7:41	7:53	-	8:02	8:05	8:10	8:15
♿ **86**	8:14	8:22	-	-	-	8:33	8:36	8:49	-	8:59	9:04	9:09	9:15
♿ **81**	-	-	8:52	9:05	9:10	-	9:19	-	9:26	-	9:34	9:39	9:45
♿ **86**	9:14	9:22	-	-	-	9:33	9:36	9:49	-	9:59	10:04	10:09	10:15
♿ **81**	-	-	10:02	10:15	10:20	-	10:29	-	10:36	-	10:44	10:49	10:55
♿ **86**	10:14	10:22	-	-	-	10:33	10:36	10:49	-	10:59	11:04	11:09	11:15
♿ **81**	-	-	11:02	11:15	11:20	-	11:29	-	11:36	-	11:44	11:49	11:55
♿ **86**	11:14	11:22	-	-	-	11:33	11:36	11:49	-	11:59	12:04	12:09	12:15
PM Service — Servicio vespertino													
♿ **81**	-	-	12:02	12:15	12:20	-	12:29	-	12:36	-	12:44	12:49	12:55
♿ **86**	12:14	12:22	-	-	-	12:33	12:36	12:49	-	12:59	1:04	1:09	1:15
♿ **81**	-	-	1:02	1:15	1:20	-	1:29	-	1:36	-	1:44	1:49	1:55
♿ **86**	1:14	1:22	-	-	-	1:33	1:36	1:49	-	1:59	2:04	2:09	2:15
♿ **81**	-	-	2:02	2:15	2:20	-	2:29	-	2:36	-	2:44	2:49	2:55
♿ **86**	2:14	2:22	-	-	-	2:33	2:36	2:49	-	2:59	3:04	3:09	3:15
♿ **81**	-	-	3:02	3:15	3:20	-	3:29	-	3:36	-	3:44	3:49	3:55
♿ **86**	3:14	3:22	-	-	-	3:33	3:36	3:49	-	3:59	4:04	4:09	4:15
♿ **81**	-	-	4:02	4:15	4:20	-	4:29	-	4:36	-	4:44	4:49	4:55
♿ **86**	4:14	4:22	-	-	-	4:33	4:36	4:49	-	4:59	5:04	5:09	5:15
♿ **81**	-	-	4:47	5:00	5:05	-	5:14	-	5:21	-	5:29	5:34	5:40
♿ **86**	5:14	5:22	-	-	-	5:33	5:36	5:49	-	5:59	6:04	6:09	6:15
♿ **82**	-	-	-	-	-	-	-	-	-	-	7:01	7:06	7:10
♿ **82**	-	-	-	-	-	-	-	-	-	-	7:27	7:32	7:36
♿ **82**	-	-	-	-	-	-	-	-	-	-	7:57	8:02	8:06
♿ **82**	-	-	-	-	-	-	-	-	-	-	8:27	8:32	8:36
♿ **82**	-	-	-	-	-	-	-	-	-	-	8:57	9:02	9:06
♿ **82**	-	-	-	-	-	-	-	-	-	-	9:27	9:32	9:36
♿ **82**	-	-	-	-	-	-	-	-	-	-	9:57	10:02	10:06
♿ **82**	-	-	-	-	-	-	-	-	-	-	10:27	10:32	10:36
♿ **82**	-	-	-	-	-	-	-	-	-	-	10:57	11:02	11:06
♿ **82**	-	-	-	-	-	-	-	-	-	-	11:27	11:32	11:36
♿ **82**	-	-	-	-	-	-	-	-	-	-	11:57	12:02	12:06

♿ — *Trip operates with wheelchair-accessible or lift-equipped bus.*
Los autobuses son accesibles a sillas de ruedas o tienen equipo elevador.

81,82,83,86

College Park Line

Sunday Northbound —
En domingo con dirección al norte

Route Number	Rhode Island Ave M	Rhode Island Ave. & 18th St. NE	Rhode Island Ave. & 34th St. (MT. RAINIER)	38th Ave. & Hamilton St. (Hyattsville)	Baltimore Ave. & Queensbury Rd. (Riverdale Park)	Prince George's Plaza M	Baltimore Ave. & Paint Branch Pkwy. (Univ. of Md)	College Park-U of Md M	Greenbelt M	Rhode Island Ave. & Greenbelt Rd. (Branchville)	CHERRY HILL PARK Camp Ground	Rhode Island Ave. at Twin Chimneys Office Park (Beltsville)	Centerpark Office Park (CALVERTON)
AM Service — Servicio matutino													
♿ **82**	6:50	6:54	7:00	-	-	-	-	-	-	-	-	-	-
♿ **82**	7:20	7:24	7:30	-	-	-	-	-	-	-	-	-	-
♿ **86**	7:50	7:54	8:00	8:04	-	8:12	8:24	8:27	-	-	-	8:39	8:47
♿ **81**	8:20	8:24	8:30	-	8:37	-	8:42	-	8:50	8:55	9:06	-	-
♿ **86**	8:50	8:55	9:02	9:06	-	9:14	9:26	9:29	-	-	-	9:41	9:49
♿ **81**	9:20	9:25	9:32	-	9:40	-	9:45	-	9:53	9:58	10:09	-	-
♿ **86**	10:00	10:05	10:12	10:16	-	10:24	10:36	10:39	-	-	-	10:51	10:59
♿ **81**	10:20	10:25	10:32	-	10:40	-	10:45	-	10:53	10:58	11:09	-	-
♿ **86**	11:00	11:05	11:12	11:16	-	11:24	11:36	11:39	-	-	-	11:51	11:59
♿ **81**	11:20	11:25	11:31	-	11:39	-	11:44	-	11:52	11:57	12:08	-	-
PM Service — Servicio vespertino													
♿ **86**	12:00	12:05	12:11	12:15	-	12:25	12:38	12:41	-	-	-	12:53	1:01
♿ **81**	12:20	12:25	12:31	-	12:39	-	12:44	-	12:52	12:57	1:08	-	-
♿ **86**	1:00	1:05	1:11	1:15	-	1:25	1:38	1:41	-	-	-	1:53	2:01
♿ **81**	1:20	1:25	1:31	-	1:39	-	1:44	-	1:52	1:57	2:08	-	-
♿ **86**	2:00	2:05	2:12	2:16	-	2:26	2:38	2:41	-	-	-	2:53	3:01
♿ **81**	2:20	2:25	2:32	-	2:40	-	2:45	-	2:54	2:59	3:11	-	-
♿ **86**	3:00	3:05	3:12	3:16	-	3:26	3:38	3:41	-	-	-	3:53	4:01
♿ **81**	3:20	3:25	3:32	-	3:40	-	3:45	-	3:54	3:59	4:11	-	-
♿ **86**	4:00	4:05	4:12	4:16	-	4:26	4:38	4:41	-	-	-	4:53	5:01
♿ **81**	4:20	4:25	4:32	-	4:40	-	4:45	-	4:54	4:59	5:11	-	-
♿ **86**	5:00	5:05	5:12	5:16	-	5:26	5:38	5:41	-	-	-	5:53	6:01
♿ **81**	5:20	5:25	5:32	-	5:40	-	5:45	-	5:54	5:59	6:11	-	-
♿ **82**	5:45	5:50	5:57	-	-	-	-	-	-	-	-	-	-
♿ **81**	6:20	6:25	6:32	-	6:40	-	6:45	-	6:54	6:59	7:11	-	-
♿ **82**	6:45	6:50	6:56	-	-	-	-	-	-	-	-	-	-
♿ **82**	7:15	7:20	7:26	-	-	-	-	-	-	-	-	-	-
♿ **82**	7:45	7:50	7:56	-	-	-	-	-	-	-	-	-	-
♿ **82**	8:15	8:20	8:26	-	-	-	-	-	-	-	-	-	-
♿ **82**	8:45	8:50	8:56	-	-	-	-	-	-	-	-	-	-
♿ **82**	9:15	9:20	9:26	-	-	-	-	-	-	-	-	-	-
♿ **82**	9:45	9:50	9:56	-	-	-	-	-	-	-	-	-	-
♿ **82**	10:15	10:20	10:26	-	-	-	-	-	-	-	-	-	-
♿ **82**	10:45	10:50	10:56	-	-	-	-	-	-	-	-	-	-
♿ **82**	11:15	11:20	11:26	-	-	-	-	-	-	-	-	-	-
♿ **82**	11:45	11:50	11:56	-	-	-	-	-	-	-	-	-	-
After Midnight Service — Servicio después de la medianoche													
♿ **82**	12:20	12:25	12:31	-	-	-	-	-	-	-	-	-	-

♿ — *Trip operates with wheelchair-accessible or lift-equipped bus.*
Los autobuses son accesibles a sillas de ruedas o tienen equipo elevador.

English-Español

metrobus

84,85

Rhode Island Avenue-New Carrollton Line

♿ All Metrobuses are fully accessible and are equipped with lifts or ramps for wheelchair accessibility
Todos los autobuses de Metro son accesibles a personas con impedimentos y están equipados con rampas o elevadores para sillas de ruedas

Serves these locations-Brinda servicio a estas ubicaciones

New Carrollton station
East Pines
Bladensburg
Mt. Rainier
Rhode Island Ave station

Schedule 3-27-05 Reprinted 1-16-07

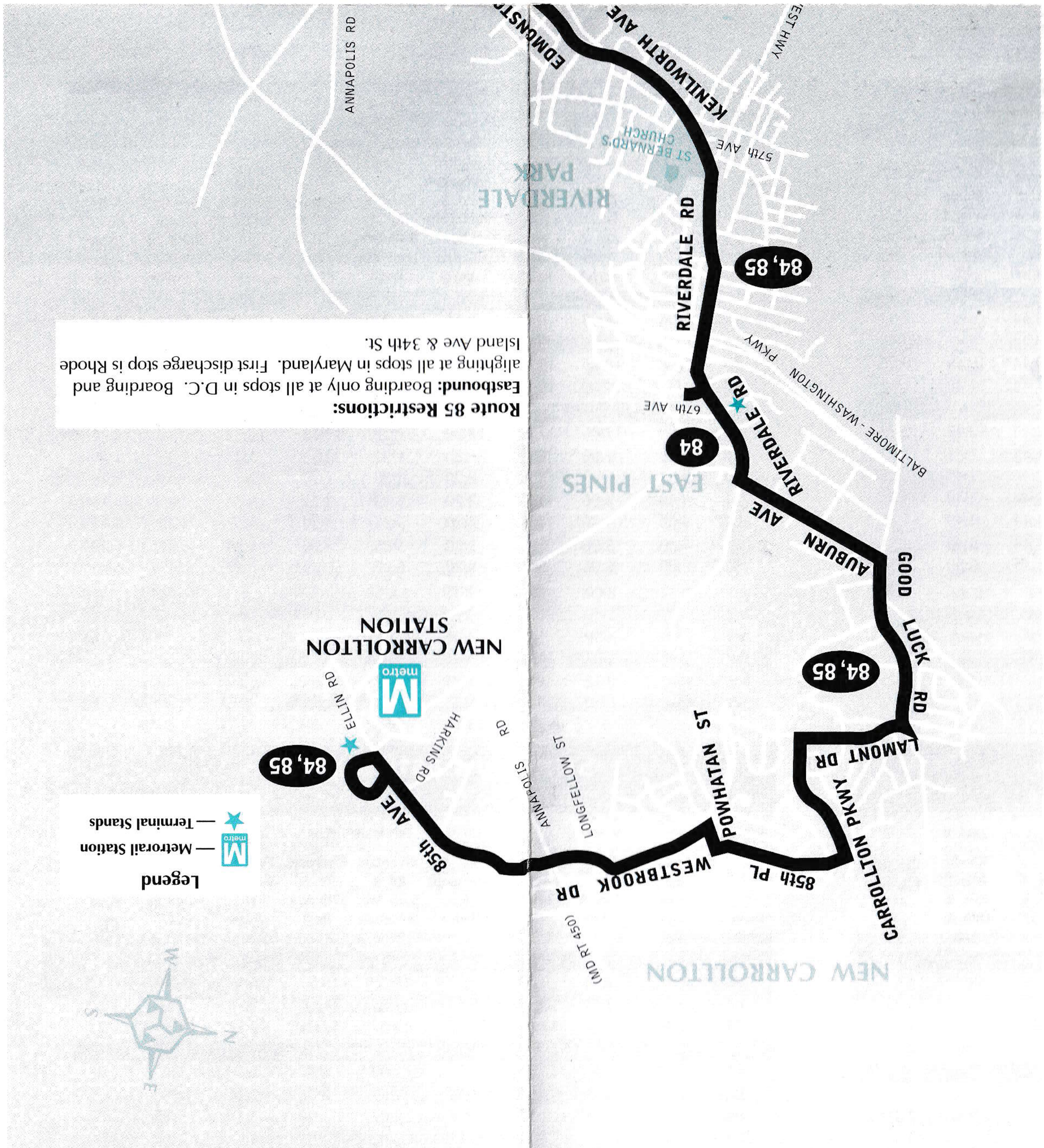
EDMONSTON
KENILWORTH AVE
EAST HWY
ANNAPOLIS RD
ST BERNARD'S CHURCH
RIVERDALE PARK
57th AVE
RIVERDALE RD
84, 85
BALTIMORE - WASHINGTON PKWY
67th AVE
84
RIVERDALE RD
EAST PINES
AUBURN AVE
GOOD LUCK RD
84, 85
NEW CARROLLTON STATION
metro
ELLIN RD
HARKINS RD
RD
84, 85
LAMONT DR
POWHATAN ST
ANNAPOLIS
LONGFELLOW ST
CARROLLTON PKWY
85th PL
WESTBROOK DR
85th AVE
(MD RT 450)
NEW CARROLLTON
N
S
E
W

Route 85 Restrictions:
Eastbound: Boarding only at all stops in D.C. Boarding and alighting at all stops in Maryland. First discharge stop is Rhode Island Ave & 34th St.

Legend
M — Metrorail Station
★ — Terminal Stands

Routes 84, 85

Rhode Island Avenue-New Carrollton Line

For route and schedule information
Call 202-637-7000
www.metroopensdoors.com

Welcome to your Metrobus

Here are some tips to make riding easy and quick for you and your fellow customers

- Each customer must pay a fare. Up to two children under age five may ride free with a fare-paying customer.
- Please have exact fare when paying with cash, a valid weekly bus pass, a valid transfer or a SmarTrip® card ready when boarding.
- If you will be transferring to another bus, ask the bus operator for a transfer. It allows you to ride free within a two-hour time period (as shown on your transfer) following your first bus trip. If you use a SmarTrip® card to pay your fare and are transferring to Metrobus or DC Circulator, you do not need a paper transfer because your SmarTrip card "knows" that you are transferring and will not deduct value on the second bus.
- The regional bus systems - Metrobus, ART, TheBus, Connect-A-Ride, CUE, DASH, DC Circulator, Fairfax Connector, George, PRTC OmniRide/OmniLink and Ride On - honor each other's transfers. However, you must get a paper transfer and pay the difference in fare if you transfer from a lower priced route to a higher priced route.
- If standing, for your safety please stay behind the yellow line on the floor and hold a handrail securely.
- Please note that priority seats by the door are reserved for customers with disabilities and senior citizens.
- To alert the bus operator that you want to get off at the next stop, pull the cord that runs along the top of the windows or press the button on the handrail leading out the back door.
- To ensure a pleasant ride for everyone, please do not:
  - Eat or drink
  - Smoke
  - Spit or litter
  - Play audio or video equipment without earphones
  - Bring animals (except service animals) onto Metrobus

Metrobus holiday service

- **Regular schedule:**
  Martin Luther King Jr. Day
  Presidents Day
  Columbus Day
  Veterans Day
- **Saturday schedule:**
  July 4th
- **Sunday schedule:**
  New Year's Day
  Memorial Day
  Labor Day
  Thanksgiving Day
  Christmas Day

To get information about your Metro system, use Next Bus, share a suggestion, report a problem or contact Lost and Found, visit MetroOpensDoors.com or call 202-637-7000 (TTY 202-638-3780) and select from the menu options.

(11/01/06)

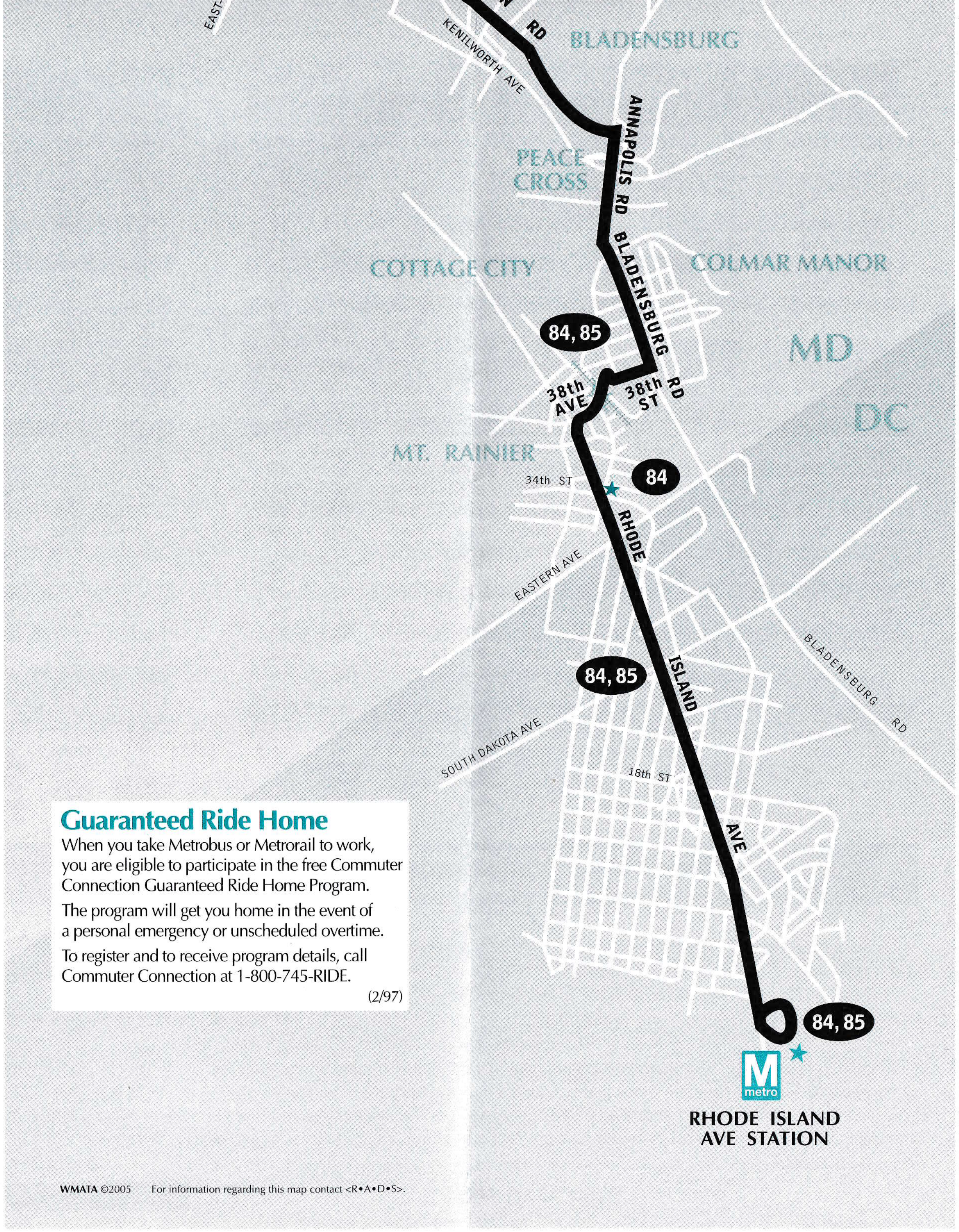

Guaranteed Ride Home

When you take Metrobus or Metrorail to work, you are eligible to participate in the free Commuter Connection Guaranteed Ride Home Program.

The program will get you home in the event of a personal emergency or unscheduled overtime.

To register and to receive program details, call Commuter Connection at 1-800-745-RIDE.

(2/97)

WMATA ©2005 For information regarding this map contact <R•A•D•S>.

How to use this timetable

- Use the map to find the stops closest to where you will get on and off the bus.
- Select the schedule (Weekday, Saturday, Sunday) for when you will travel. Along the top of the schedule, find the stop at or nearest the point where you will get on the bus. Follow that column down to the time you want to leave.
- Use the same method to find the times the bus is scheduled to arrive at the stop where you will get off the bus.
- If the bus stop is not listed, use the time shown for the bus stop before it as the time to wait at the stop.
- The end-of-the-line or last stop is listed in ALL CAPS on the schedule.

Cómo Usar este Horario

- Use este mapa para localizar las paradas más cercanas a donde se subirá y bajará del autobús.
- Seleccione el horario (Entre semana, sábado, domingo) de cuando viajará. A lo largo de la parte superior del horario, localice la parada o el punto más cercano a la parada en la que se subirá al autobús. Siga esa columna hacia abajo hasta la hora en la que desee salir.
- Utilice el mismo método para localizar las horas en que el autobús está programado para llegar a la parada en donde desea bajarse del autobús.
- Si la parada del autobús no está listada use la hora que se muestra en la parada anterior como la hora de espera en la parada.
- El final de la ruta o la última parada del autobús aparece en letras MAYÚSCULAS en el horario.

Weekday Westbound —
Entre semana con dirección al oeste

Route Number	New Carrollton	85th Ave. & Long-fellow St. (New Carrollton)	Good Luck Rd. & Lamont Dr. (New Carrollton)	Riverdale Rd. & 67th Ave. (East Pines)	Riverdale Rd. & 57th Ave. (Riverdale Park)	Annapolis Rd. & Edmonston Rd. (Bladens-burg)	Rhode Island Ave. & 34th St. (Mt. Rainier)	Rhode Island Ave. & 18th St. NE	RHODE ISLAND AVE
AM Service — Servicio matutino									
84	-	-	-	4:53	4:59	5:08	5:15	5:19	5:24
84	-	-	-	5:23	5:29	5:38	5:45	5:49	5:54
84	-	-	-	5:53	5:59	6:08	6:15	6:19	6:24
84	6:00	6:04	6:12	6:18	6:22	6:31	6:39	6:46	6:51
84	6:20	6:24	6:32	6:38	6:42	6:51	6:59	7:06	7:11
84	6:40	6:44	6:52	6:58	7:02	7:11	7:19	7:26	7:31
84	7:00	7:04	7:12	7:18	7:22	7:31	7:39	7:46	7:51
84	7:20	7:24	7:32	7:38	7:42	7:51	7:59	8:08	8:14
84	7:55	7:59	8:07	8:13	8:17	8:26	8:34	8:43	8:49
84	8:40	8:44	8:51	8:56	9:00	9:08	9:16	9:22	9:27
84	9:33	9:37	9:44	9:49	9:53	10:01	10:09	10:15	10:20
84	10:33	10:37	10:44	10:49	10:53	11:01	11:09	11:15	11:20
84	11:33	11:37	11:44	11:49	11:53	12:01	12:09	12:15	12:20
PM Service — Servicio vespertino									
84	12:33	12:37	12:44	12:49	12:53	1:01	1:09	1:15	1:20
84	1:33	1:37	1:44	1:49	1:53	2:01	2:09	2:15	2:20
84	2:31	2:35	2:42	2:47	2:51	2:59	3:07	3:13	3:18
84	2:51	2:55	3:04	3:09	3:13	3:22	3:31	3:37	3:43
84	3:26	3:30	3:39	3:44	3:48	3:57	4:06	4:12	4:18
84	4:00	4:05	4:13	4:18	4:22	4:30	4:38	4:43	4:49
84	4:21	4:26	4:34	4:39	4:43	4:51	4:59	5:04	5:10
84	4:46	4:51	4:59	5:04	5:08	5:16	5:24	5:29	5:35
84	5:10	5:15	5:22	5:28	5:32	5:39	5:48	5:53	5:58
84	5:35	5:40	5:47	5:53	5:57	6:04	6:13	6:18	6:23
84	5:58	6:03	6:11	6:16	6:20	6:27	6:35	6:40	6:44
84	6:44	6:49	6:57	7:02	7:06	7:13	7:21	7:26	7:30
84	7:39	7:43	7:50	7:55	7:58	8:05	8:12	8:16	8:20
84	8:39	8:43	8:50	8:55	8:58	9:05	9:12	9:16	9:20
84	9:39	9:43	9:50	9:55	9:58	10:05	10:12	10:16	10:20

Weekday Eastbound —
Entre semana con dirección al este

Route Number	Rhode Island Ave	Rhode Island Ave. & 18th St. NE	Rhode Island Ave. & 34th St. (Mt. Rainier)	Edmonston Rd. & Annapolis Rd. (Bladens-burg)	Riverdale Rd. & 57th Ave. (Riverdale Park)	Riverdale Rd. & 67th Ave. (East Pines)	Good Luck Rd. & Lamont Dr. (New Carrollton)	85th Ave. & Long-fellow St. (New Carrollton)	NEW CARROLL-TON
AM Service — Servicio matutino									
84	-	-	● 5:23	5:28	5:34	5:37	5:42	5:49	5:53
84	5:30	5:35	5:41	5:46	5:52	5:55	6:00	6:07	6:11
84 ▼	-	-	● 5:58	6:03	6:09	6:12	6:17	6:24	6:28
84	6:05	6:10	6:16	6:21	6:27	6:30	6:35	6:42	6:46
84	6:30	6:35	6:41	6:48	6:54	6:57	7:02	7:11	7:15
84	7:00	7:05	7:11	7:18	7:24	7:27	7:32	7:41	7:45
84	7:20	7:26	7:31	7:38	7:45	7:48	7:53	8:02	8:06
84	7:40	7:46	7:51	7:58	8:05	8:08	8:13	8:22	8:26
84	8:00	8:06	8:11	8:18	8:25	8:28	8:33	8:42	8:46
84	8:30	8:36	8:41	8:48	8:55	8:58	9:03	9:12	9:16
84	9:35	9:41	9:46	9:53	10:00	10:04	10:08	10:15	10:19
84	10:26	10:32	10:37	10:44	10:51	10:55	10:59	11:06	11:10
84	11:26	11:32	11:37	11:44	11:51	11:55	11:59	12:06	12:10
PM Service — Servicio vespertino									
84	12:26	12:32	12:37	12:44	12:51	12:55	12:59	1:06	1:10
84	1:26	1:32	1:37	1:44	1:51	1:55	1:59	2:06	2:10
84	2:26	2:32	2:37	2:44	2:51	2:55	2:59	3:06	3:10
84	2:55	3:02	3:08	3:18	3:27	3:31	3:36	3:42	3:47
84	3:24	3:31	3:37	3:47	3:56	4:00	4:05	4:11	4:16
85	3:48	3:55	4:01	4:11	4:20	4:24	4:29	4:35	4:40
85	4:11	4:18	4:24	4:34	4:43	4:47	4:52	4:58	5:03
85	4:32	4:39	4:45	4:55	5:04	5:08	5:13	5:19	5:24
85	4:55	5:02	5:08	5:18	5:27	5:31	5:36	5:42	5:47
85	5:19	5:25	5:30	5:38	5:47	5:51	5:56	6:03	6:07
85	5:42	5:48	5:53	6:01	6:10	6:14	6:19	6:26	6:30
85	6:05	6:11	6:16	6:24	6:33	6:37	6:42	6:49	6:53
84	6:35	6:41	6:46	6:53	7:00	7:04	7:09	7:15	7:19
84	7:05	7:11	7:16	7:23	7:30	7:34	7:39	7:45	7:49
84	7:50	7:56	8:01	8:08	8:15	8:19	8:24	8:30	8:34
84	8:50	8:55	8:59	9:05	9:11	9:14	9:19	9:25	9:28
84	9:50	9:55	9:59	10:05	10:11	10:14	10:19	10:25	10:28

● — *Trip originates on terminal roadway.*

▼ — *Connection from Rhode Island Ave. station: Rt. 83 CHERRY HILL trip leaving at 5:47 AM*

Effective as of September 30, 1996
Reprinted December 1998

89,89M

Laurel Line

Between
South Laurel Park and Ride Lot (89M)
Laurel
Beltsville
Greenbelt station

♿ – Designated trips operated with wheelchair lift-equipped buses.



Washington Metropolitan Area Transit Authority
600 Fifth Street, N.W., Washington, D.C. 20001
INFORMATION: 202/637-7000 (TDD 202/638-3780)
http://www.wmata.com

Effective as of March 4, 1996
Reprinted October 1998

87,88

Laurel Express Line

between
U.S. Route 1 and Main St.-Laurel
Middletown Apartments
Laurel Lakes
Laurel Plaza
Town Center
New Carrollton station
Greenbelt station

♿ – Designated trips operated with wheelchair lift-equipped buses.



Washington Metropolitan Area Transit Authority
600 Fifth Street, N.W., Washington, D.C. 20001
INFORMATION: 202/637-7000 (TDD 202/638-3780)
http://www.wmata.com

LOSE SOMETHING?

Call Metro's lost and found



24-hour recorded message center: 202/962-1195
Office hours: 11 a.m.—3 p.m. weekdays (except holidays).

Monday thru Friday

(except holidays)

Laurel Express Line
Route 87,88

DURING SNOWSTORMS
CALL 202/637-7000
FOR METROBUS ROUTE INFORMATION

Legend

- M — **Metrorail Station**
- ★ — **Terminal Stands**
- ☐ — **Peak Service**
- Ⓟ — **Park & Ride Lot**

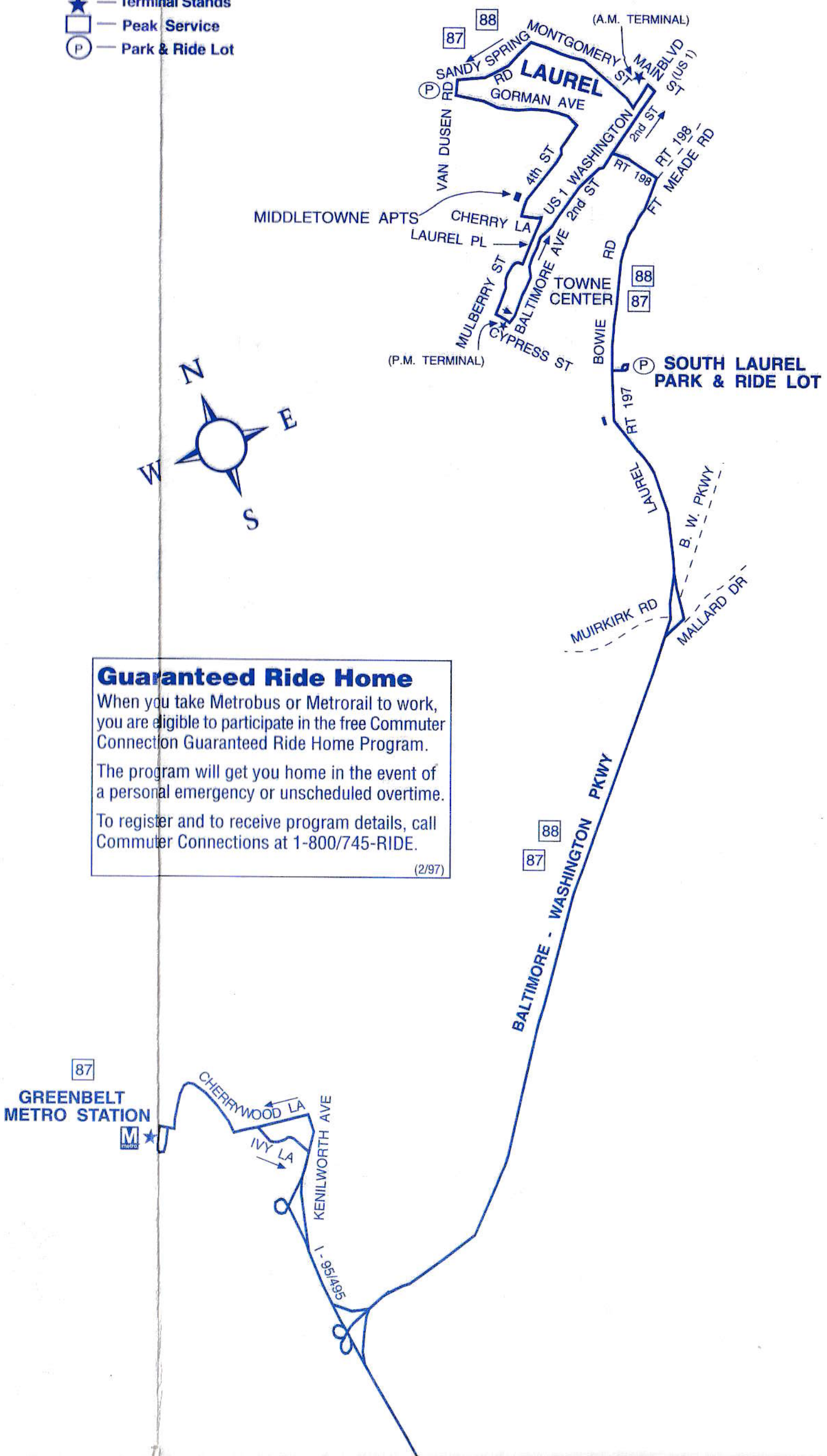

88
87
SANDY SPRING RD
MONTGOMERY ST
(A.M. TERMINAL)
MAIN ST
BLVD (US 1)
LAUREL
Ⓟ
GORMAN AVE
VAN DUSEN RD
4th ST
US 1 WASHINGTON
2nd ST
RT 198
RT 198
FT MEADE RD
MIDDLETOWNE APTS
CHERRY LA
LAUREL PL
MULBERRY ST
BALTIMORE AVE
2nd ST
TOWNE CENTER
88
87
BOWIE RD
(P.M. TERMINAL)
CYPRESS ST
Ⓟ SOUTH LAUREL PARK & RIDE LOT
N
E
W
S
RT 197
LAUREL
B. W. PKWY
MUIRKIRK RD
MALLARD DR
88
87
BALTIMORE - WASHINGTON PKWY
87
GREENBELT METRO STATION
CHERRYWOOD LA
IVY LA
KENILWORTH AVE
I - 95/495

Guaranteed Ride Home

When you take Metrobus or Metrorail to work, you are eligible to participate in the free Commuter Connection Guaranteed Ride Home Program.

The program will get you home in the event of a personal emergency or unscheduled overtime.

To register and to receive program details, call Commuter Connections at 1-800/745-RIDE.

(2/97)

(except holidays)

Southbound

Route Number	(U.S. 1 & Main St.) Laurel	Sandy Spring & Van Dusen Rds.	4th St. & Gorman Ave.	Middle-towne Apart-ments	Cypress St. & Laurel Lakes Ave.	Rt. 198 & Rt. 197	South Laurel Park & Ride Lot	Towne Center (Rt. 197)	Rt. 197 & Muirkirk Rd.	Cherry-wood La & Edmon-ston Rd.	New Carrollton	Greenbelt
AM Service												
87	5:20	5:25	5:28	5:30	5:35	5:39	5:42	5:47	5:51	6:01	-	6:03
87	5:50	5:55	5:58	6:00	6:05	6:09	6:12	6:17	6:21	6:31	-	6:33
88	5:55	6:00	6:03	6:05	6:10	6:14	6:17	6:22	6:26	-	6:39	-
87	6:10	6:15	6:18	6:20	6:25	6:29	6:32	6:37	6:41	6:52	-	6:55
87	6:30	6:35	6:38	6:41	6:46	6:51	6:55	7:00	7:04	7:17	-	7:21
88	6:35	6:40	6:43	6:46	6:51	6:56	7:00	7:05	7:09	-	7:24	-
87	6:50	6:55	6:58	7:01	7:06	7:11	7:15	7:20	7:24	7:37	-	7:41
87	7:10	7:15	7:18	7:21	7:26	7:31	7:35	7:40	7:44	7:57	-	8:01
88	7:15	7:20	7:23	7:26	7:31	7:36	7:40	7:45	7:49	-	8:04	-
87	7:35	7:40	7:43	7:46	7:51	7:56	8:00	8:05	8:09	8:22	-	8:26
87	8:25	8:30	8:33	8:36	8:41	8:46	8:50	8:55	8:59	9:12	-	9:16
PM Service												
87	-	-	-	-	3:59	4:04	4:07	4:11	4:14	4:24	-	4:27
87	-	-	-	-	4:45	4:50	4:53	4:57	5:00	5:10	-	5:13
87	-	-	-	-	5:45	5:50	5:53	5:57	6:00	6:10	-	6:13
87	-	-	-	-	6:45	6:50	6:53	6:56	6:59	7:09	-	7:12
87	-	-	-	-	7:15	7:20	7:23	7:26	7:29	7:39	-	7:42

For midday service see Routes 89,89M timetable.

Northbound

Route Number	Greenbelt	New Carrollton	Ivy Lane & Greenbelt Marriot	Rt. 197 & Muirkirk Rd.	Towne Center (Rt. 197)	South Laurel Park & Ride Lot	Rt. 198 & Rt. 197	(U.S. 1 & Main St.) Laurel	Sandy Spring & Van Dusen Rds.	4th St. & Gorman Ave.	Middle-towne Apart-ments	Cypress St. & Laurel Lakes Ave.
AM Service												
87	6:08	-	6:11	6:21	6:24	6:26	6:29	6:34	-	-	-	-
87	6:38	-	6:41	6:51	6:54	6:56	6:59	7:04	-	-	-	-
87	7:00	-	7:03	7:14	7:17	7:19	7:22	7:27	-	-	-	-
87	7:50	-	7:53	8:04	8:07	8:09	8:12	8:17	-	-	-	-
87	8:35	-	8:38	8:49	8:52	8:54	8:57	9:02	-	-	-	-
PM Service												
87	3:10	-	3:13	3:26	3:29	3:31	3:34	3:39	3:43	3:46	3:49	3:54
87	3:50	-	3:54	4:09	4:12	4:15	4:19	4:24	4:29	4:32	4:35	4:40
87	4:20	-	4:24	4:39	4:42	4:45	4:49	4:54	4:59	5:02	5:05	5:10
87	4:40	-	4:44	4:59	5:02	5:05	5:09	5:14	5:19	5:22	5:25	5:30
88	-	4:50	-	5:04	5:07	5:10	5:14	5:19	5:24	5:27	5:30	5:35
87	5:00	-	5:04	5:19	5:22	5:25	5:29	5:34	5:39	5:42	5:45	5:50
87	5:20	-	5:24	5:39	5:42	5:45	5:49	5:55	6:00	6:03	6:05	6:10
88	-	5:30	-	5:46	5:49	5:52	5:56	6:02	6:07	6:10	6:12	6:17
87	5:50	-	5:54	6:09	6:12	6:15	6:19	6:25	6:30	6:33	6:35	6:40
88	-	6:10	-	6:26	6:29	6:32	6:36	6:42	6:47	6:50	6:52	6:57
87	6:20	-	6:24	6:39	6:42	6:45	6:49	6:55	7:00	7:03	7:05	7:10
87	6:50	-	6:54	7:09	7:12	7:15	7:19	7:25	7:30	7:33	7:35	7:40

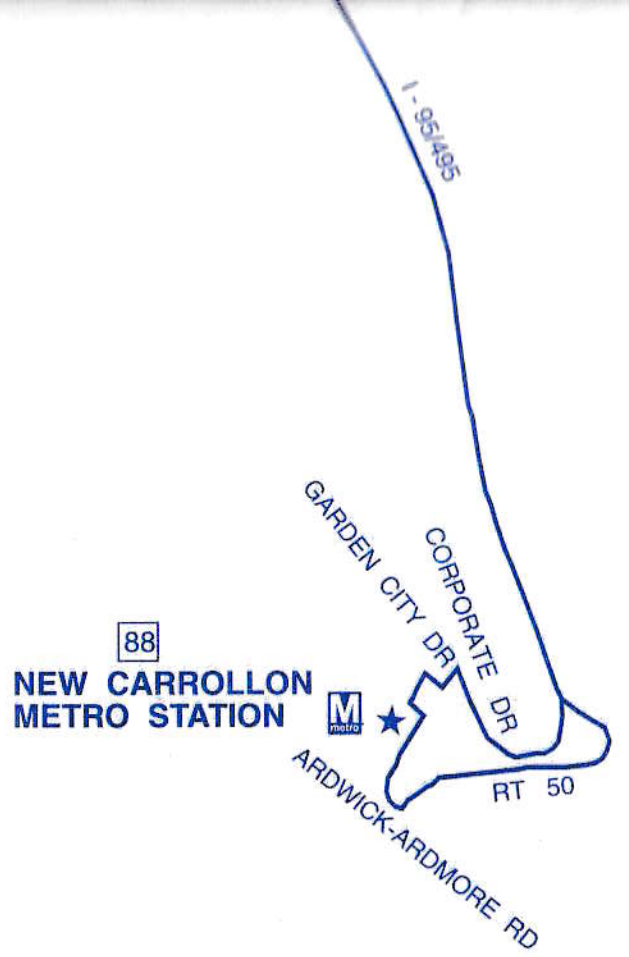

SAVE A TREE

Please keep this schedule for future reference or pass it along to a friend, coworker or neighbor.

THE EASY WAY OUT. AND IN.

(09/96)

LAUREL LINE

Routes 89 - 89M

DURING SNOWSTORMS
CALL 202/637-7000
FOR METROBUS ROUTE INFORMATION

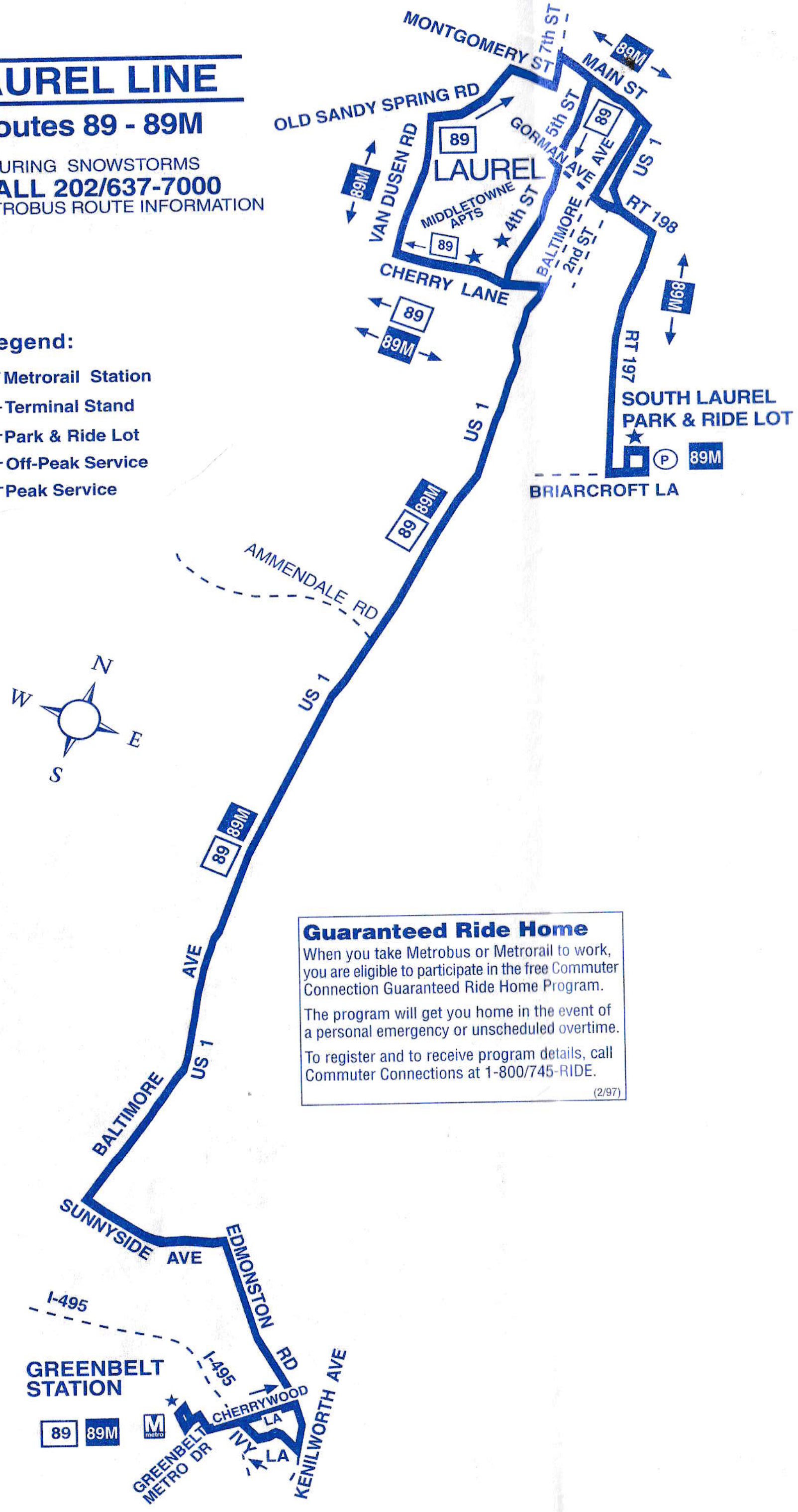

MONTGOMERY ST
7th ST
MAIN ST
89M
OLD SANDY SPRING RD
VAN DUSEN RD
89M
89
LAUREL
GORMAN AVE
5th ST
89
AVE
US 1
RT 198
MIDDLETOWNE APTS
4th ST
89
BALTIMORE
2nd ST
CHERRY LANE
89
89M
89M
RT 197
SOUTH LAUREL PARK & RIDE LOT
P
89M
BRIARCROFT LA
US 1
89M
89
AMMENDALE RD
US 1
N
W
E
S
89M
89
AVE
US 1
BALTIMORE
SUNNYSIDE AVE
EDMONSTON RD
I-495
I-495
GREENBELT STATION
89
89M
CHERRYWOOD LA
IVY LA
KENILWORTH AVE
GREENBELT METRO DR

Legend:

- M — Metrorail Station
- ★ — Terminal Stand
- Ⓟ — Park & Ride Lot
- ■ — Off-Peak Service
- □ — Peak Service

Guaranteed Ride Home

When you take Metrobus or Metrorail to work, you are eligible to participate in the free Commuter Connection Guaranteed Ride Home Program.

The program will get you home in the event of a personal emergency or unscheduled overtime.

To register and to receive program details, call Commuter Connections at 1-800/745-RIDE.

(2/97)

Monday thru Friday

(except holidays)

Southbound

Route Number	South Laurel Park & Ride Lot	Cherry Lane west of 4th St.	7th & Main Sts.	Middletowne Apts. (4th St. north of Cherry Lane)	Cherry Lane west of 4th St.	U.S. Route 1 & Ammendale Rd.	Sunnyside Ave. & Rhode Island Ave.	Ivy Lane opposite Greenbelt Marriott	GREENBELT M
				AM Service					
89	-	6:08	6:15	6:21	-	6:29	6:36	6:41	6:44
89	-	6:53	7:00	7:06	-	7:14	7:21	7:26	7:29
89	-	7:19	7:26	7:32	-	7:40	7:47	7:52	7:55
89	-	8:02	8:09	8:14	-	8:22	8:27	8:32	8:35
89	-	9:08	9:15	9:20	-	9:28	9:33	9:38	9:41
89M	10:02	-	10:10	-	10:19	10:28	10:34	10:40	10:44
89M	11:02	-	11:10	-	11:19	11:28	11:34	11:40	11:44
				PM Service					
89M	12:02	-	12:10	-	12:19	12:28	12:34	12:40	12:44
89M	1:02	-	1:10	-	1:19	1:28	1:34	1:40	1:44
89M	2:02	-	2:10	-	2:19	2:28	2:34	2:40	2:44
89M	3:02	-	3:10	-	3:19	3:28	3:34	3:40	3:44
89	-	-	-	3:59	-	4:06	4:14	4:19	4:22
89	-	-	-	5:05	-	5:12	5:20	5:25	5:28
89	-	-	-	5:45	-	5:53	6:01	6:06	6:09
89	-	-	-	6:12	-	6:20	6:28	6:33	6:36

Monday thru Friday

(except holidays)

Northbound

Route Number	Greenbelt M	Cherrywood Lane & Edmonston Rd.	Sunnyside Ave. & Rhode Island Ave.	U.S. Route 1 & Ammendale Rd.	Cherry Lane west of 4th St. (LAUREL)	7th & Main Sts.	South Laurel Park & Ride Lot (LAUREL)	Middletowne Apts. (4th St. north of Cherry Lane) (LAUREL)
				AM Service				
89	6:24	6:27	6:32	6:39	6:49	-	-	-
89	6:50	6:53	6:58	7:05	7:15	-	-	-
89	7:33	7:36	7:41	7:48	7:58	-	-	-
89	8:39	8:42	8:47	8:54	9:04	-	-	-
89M	9:20	9:23	9:28	9:35	9:42	9:49	9:57	-
89M	10:20	10:23	10:28	10:35	10:42	10:49	10:57	-
89M	11:20	11:23	11:28	11:35	11:42	11:49	11:57	-
				PM Service				
89M	12:20	12:23	12:28	12:35	12:42	12:49	12:57	-
89M	1:20	1:23	1:28	1:35	1:42	1:49	1:57	-
89M	2:20	2:23	2:28	2:35	2:42	2:49	2:57	-
89	3:20	3:23	3:28	3:35	3:42	3:49	-	3:55
89	4:20	4:25	4:31	4:39	4:46	4:54	-	5:01
89	5:00	5:05	5:11	5:19	5:26	5:34	-	5:41
89	5:33	5:37	5:42	5:48	5:54	6:02	-	6:08
89	6:13	6:17	6:22	6:28	6:34	6:42	-	6:48
89	6:40	6:44	6:49	6:55	7:01	7:09	-	7:15

Bienvenido a su Metrobus

tos son algunos consejos prácticos para que su viaje en etrobus sea rápido y sencillo.

- Todos los pasajeros deben pagar la tarifa. Con cada pasajero que pague, pueden viajar gratuitamente hasta dos niños menores de cinco años.
- Tenga a la mano el costo exacto del boleto (cuando pague en efectivo), o un pase o tarjeta SmarTrip® válidos al momento de abordar.
- Para las transferencias de autobús a tren o de tren a autobús, Metro (como la mayoría de los sistemas de autobuses regionales) ofrece un descuento de 50¢ en el segundo viaje. Las transferencias entre autobuses son gratuitas a menos que el segundo autobús cueste más que el primero, en cuyo caso deberá pagar la diferencia. IMPORTANTE: Para realizar transferencias en forma gratuita o con descuento, deberá pagar la tarifa con una tarjeta SmarTrip®. No obtendrá este beneficio si paga en efectivo. El período de transferencia es de dos horas entre el inicio del primer viaje y el inicio del segundo.
- Si viaja de pie, permanezca detrás de la línea amarilla y sujétese firmemente del pasamanos.
- Los asientos prioritarios están reservados para las personas de edad avanzada y discapacitadas.
- Para avisar al conductor del autobús que desea bajar del autobús en la siguiente parada, tire del cable situado a lo largo de la parte superior de las ventanillas o presione el botón del pasamanos que conduce hacia la salida por la puerta posterior.
- ¿Planea viajar en Metrobus en forma habitual? Una tarjeta SmarTrip le permite pagar en forma más rápida. Para obtener más información acerca de SmarTrip®, visite www.wmata.com o llame al 202-637-7000 (TTY/teléfono de texto 202-638-3780).
- Para asegurar un viaje agradable para todos, es ilegal:
  - ➤ Comer o beber
  - ➤ Fumar
  - ➤ Escupir o arrojar basura
  - ➤ Utilizar equipos de audio o video sin audífonos
  - ➤ Subir al Metrobus con animales (con excepción de los animales de servicio)

ervicio del Metrobus durante los días de fiesta

- **Horario suplementario de sábado:**
  Día de Martin Luther King Jr.
  Día de los Presidentes
  Día de la Raza
  Día de los Veteranos
- **Horario de sábado:**
  4 de julio
- **Horario de domingo:**
  Año Nuevo
  Día de la Recordación
  Día del Trabajo
  Día de Acción de Gracias
  Navidad

Para obtener información acerca de su sistema Metro, compartir una sugerencia, informar sobre un problema, o comunicarse con Lost and Found, visite www.wmata.com o llame al 202-637-7000 (TTY 202-638-3780) y seleccione las opciones correspondientes del menú.

(06/29/14)

Welcome to Metrobus

Here are some tips to make your ride on Metrobus easy and quick.

- Each customer must pay a fare. Up to two children under age five may ride free with a paying customer.
- Please have exact fare (when paying with cash), a valid bus pass or a SmarTrip® card ready when boarding.
- When transferring from bus-to-rail or rail-to-bus, Metro (and most regional bus systems) offers a 50¢ discount on the second trip. Transfers from bus-to-bus are free as long as the second bus does not cost more than the first bus. If it does, you must pay the difference. IMPORTANT: To get the discounted or free transfer, you must pay your fare with a SmarTrip® card. If you pay with cash, you will not get the discounted or free transfer. The transfer period is two hours between the start of the first trip and the start of the second trip.
- If standing, please stay behind the yellow line and hold a handrail securely.
- Priority seats are reserved for senior citizens and people with disabilities.
- To alert the bus operator that you want to get off at the next stop, pull the cord that runs along the top of the windows or press the button on the handrail leading out the back door.
- Are you planning to use Metrobus regularly? A SmarTrip® card makes paying your fare faster. For more information about SmarTrip®, visit www.wmata.com or call 202-637-7000 (TTY 202-638-3780).
- To ensure a pleasant ride for everyone, it is unlawful to:
  - ➤ Eat or drink
  - ➤ Smoke
  - ➤ Spit or litter
  - ➤ Play audio or video equipment without earphones
  - ➤ Bring animals (except service animals) onto Metrobus

Metrobus holiday service

- **Saturday supplemental schedule:**
  Martin Luther King Jr. Day
  Presidents Day
  Columbus Day
  Veterans Day
- **Saturday schedule:**
  July 4th
- **Sunday schedule:**
  New Year's Day
  Memorial Day
  Labor Day
  Thanksgiving Day
  Christmas Day

To get information about your Metro system, share a suggestion, report a problem or contact Lost and Found, visit www.wmata.com or call 202-637-7000 (TTY 202-638-3780) and select from the menu options.

(06/29/14)

English-Español Effective 6-21-15

87

Laurel Express Line

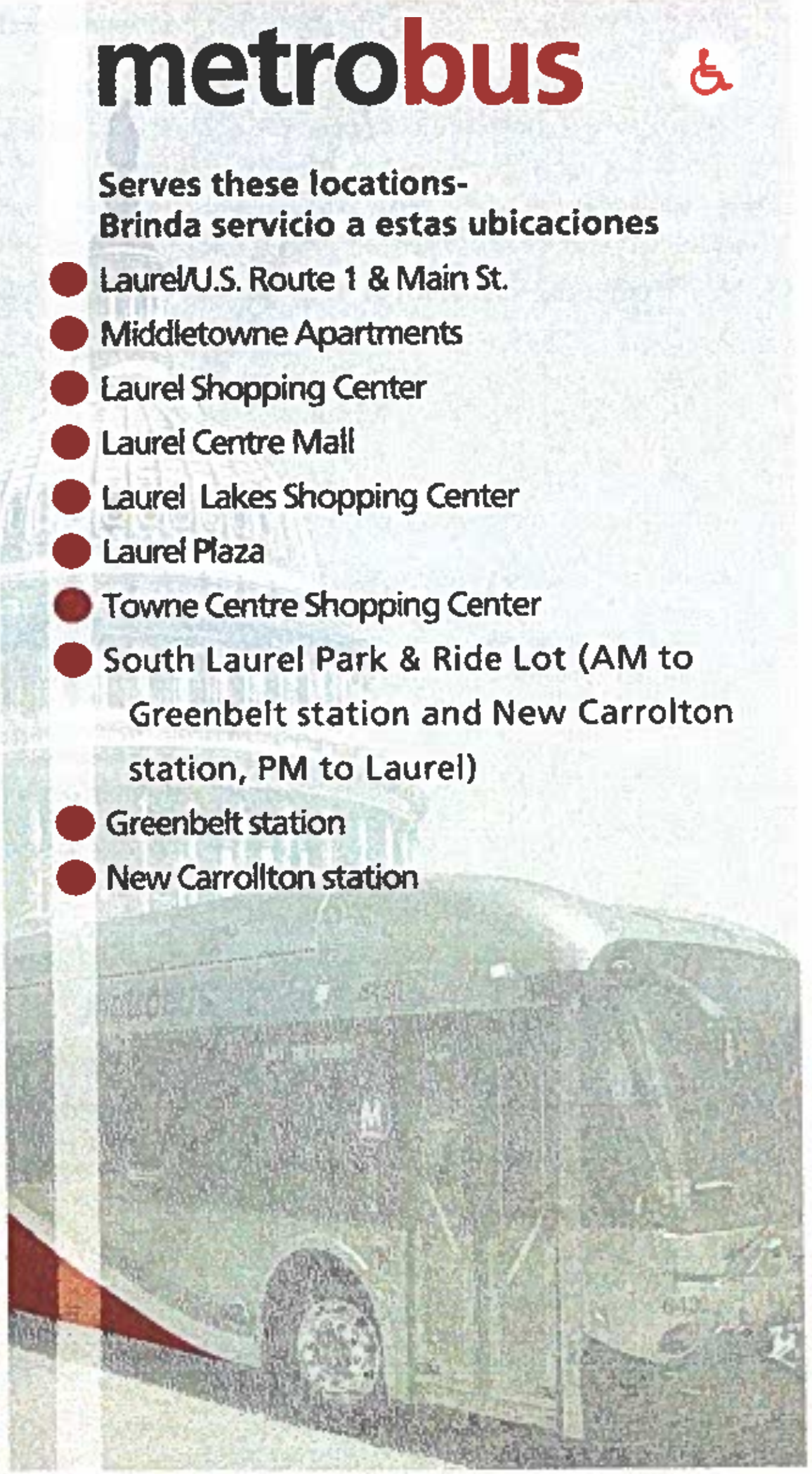

metrobus

Serves these locations-
Brinda servicio a estas ubicaciones

- ● Laurel/U.S. Route 1 & Main St.
- ● Middletowne Apartments
- ● Laurel Shopping Center
- ● Laurel Centre Mall
- ● Laurel Lakes Shopping Center
- ● Laurel Plaza
- ● Towne Centre Shopping Center
- ● South Laurel Park & Ride Lot (AM to Greenbelt station and New Carrolton station, PM to Laurel)
- ● Greenbelt station
- ● New Carrollton station

www.wmata.com
Information Anytime 202-637-7000 TTY 202-638-3780

87
Laurel Express Line

For route and schedule information
Call 202-637-7000
www.wmata.com

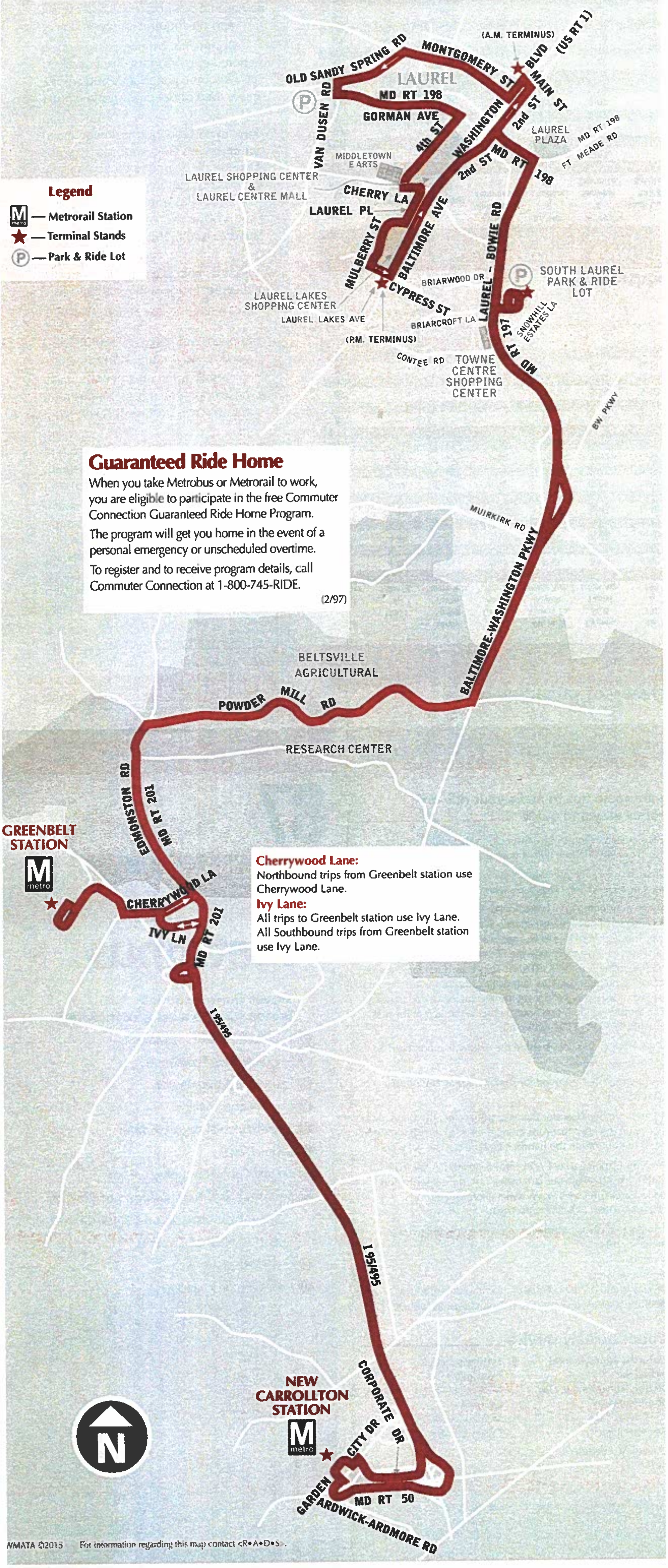

OLD SANDY SPRING RD
MONTGOMERY ST
(A.M. TERMINUS)
BLVD (US RT 1)
MAIN ST
2nd ST
LAUREL
MD RT 198
GORMAN AVE
4th ST
WASHINGTON
VAN DUSEN RD
MIDDLETOWN E ARTS
LAUREL PLAZA
MD RT 198
FT MEADE RD
2nd ST
MD RT 198
LAUREL SHOPPING CENTER & LAUREL CENTRE MALL
CHERRY LA
LAUREL PL
BALTIMORE AVE
MULBERRY ST
LAUREL - BOWIE RD
SOUTH LAUREL PARK & RIDE LOT
BRIARWOOD DR
CYPRESS ST
LAUREL LAKES SHOPPING CENTER
LAUREL LAKES AVE
BRIARCROFT LA
SNOWHILL ESTATES LA
(P.M. TERMINUS)
MD RT 197
CONTEE RD
TOWNE CENTRE SHOPPING CENTER
BW PKWY
Legend
— Metrorail Station
— Terminal Stands
— Park & Ride Lot
MUIRKIRK RD
BALTIMORE-WASHINGTON PKWY
BELTSVILLE AGRICULTURAL
POWDER MILL RD
RESEARCH CENTER
EDMONSTON RD
MD RT 201
GREENBELT STATION
metro
CHERRYWOOD LA
IVY LN
MD RT 201
I 95/495
I 95/495
CORPORATE DR
NEW CARROLLTON STATION
metro
CITY DR
GARDEN
MD RT 50
ARDWICK-ARDMORE RD
N

Guaranteed Ride Home

When you take Metrobus or Metrorail to work, you are eligible to participate in the free Commuter Connection Guaranteed Ride Home Program.

The program will get you home in the event of a personal emergency or unscheduled overtime.

To register and to receive program details, call Commuter Connection at 1-800-745-RIDE.

(2/97)

Cherrywood Lane:
Northbound trips from Greenbelt station use Cherrywood Lane.

Ivy Lane:
All trips to Greenbelt station use Ivy Lane.
All Southbound trips from Greenbelt station use Ivy Lane.

WMATA ©2015 For information regarding this map contact <R•A•D•S>.

Ride safe. Ride smart.

BEFORE

- Don't run for the bus. That's when most accidents happen.
- Keep a safe distance from the curb as the bus pulls up.

DURING

- Watch your step and hold the handrail while boarding, especially during wet or icy conditions.
- Stay clear of closing doors.
- Never lean against the door.
- If you stand, hold onto handrails.
- Do not stand in front of the yellow line or talk to the bus driver while the bus is moving.
- Attend to your children at all times.
- Do not hang arms or hands out of the windows.
- Always obey the bus driver.

AFTER

- If you have to cross the street after getting off a bus, wait until the bus has pulled away from the bus stop.

metro

Know Where to Go

Get the Free Route Map

The Metro System Route Map shows you all bus and rail routes in four easy-to-read versions—one each for D.C., Montgomery County, Prince Georges County and Virginia.

Includes local bus and commuter rail services

Information in English and Spanish

Get the Map at these Locations:

- Metrorail Stations
- Metro Sales Offices
  Metro Headquarters, 600 Fifth St, NW
  Metro Center Sales Office, 12th & F St, NW
  Metro Pentagon Sales Office, Pentagon Transit Center
- Commuter Stores
- SmarTrip® retailers including Safeway & Giant
- Bus Divisions where SmarTrip® Cards are sold
  Four Mile Run, Landover, Northern, Royal Street, Western
- For the location nearest you
  Call 202-637-7000 or visit www.wmata.com

metro

How to use this timetable

- Use the map to find the stops closest to where you will get on and off the bus.
- Select the schedule (Weekday, Saturday, Sunday) for when you will travel. Along the top of the schedule, find the stop at or nearest the point where you will get on the bus. Follow that column down to the time you want to leave.
- Use the same method to find the times the bus is scheduled to arrive at the stop where you will get off the bus.
- If the bus stop is not listed, use the time shown for the bus stop before it as the time to wait at the stop.
- The end-of-the-line or last stop is listed in ALL CAPS on the schedule.

Cómo Usar este Horario

- Use este mapa para localizar las paradas más cercanas a donde se subirá y bajará del autobús.
- Seleccione el horario (Entre semana, sábado, domingo) de cuando viajará. A lo largo de la parte superior del horario, localice la parada o el punto más cercano a la parada en la que se subirá al autobús. Siga esa columna hacia abajo hasta la hora en la que desee salir.
- Utilice el mismo método para localizar las horas en que el autobús está programado para llegar a la parada en donde desea bajarse del autobús.
- Si la parada del autobús no está listada use la hora que se muestra en la parada anterior como la hora de espera en la parada.
- El final de la ruta o la última parada del autobús aparece en letras MAYÚSCULAS en el horario.

Southbound To New Carrolton & Greenbelt stations

Monday thru Friday — Lunes a viernes
(except holidays - excepto los días festivos)

Route Number	U.S. 1 & Main St.	Sandy Spring & Van Dusen Rds.	Gorman Ave. & 4th St.	4th St. & Cherry La. (Middle-towne Apts.)	Cypress St. & Laurel Lakes Ave.	Rts. 197 & 198	Rt. 197 & Briarwood Dr.	South Laurel Park & Ride Lot	Rt. 197 at Towne Centre Shopping Center	Rt. 197 & Muirkirk Rd.	Cherrywood La. & Edmonston Rd.	GREENBELT M	NEW CARROLL-TON M
AM Service — Servicio matutino													
87/	4:46	4:53	4:57	4:59	5:03	5:08	-	5:12	5:16	5:21	5:33	5:37	-
87/	5:18	5:25	5:29	5:31	5:35	5:40	-	5:44	5:48	5:53	6:05	6:09	-
87	5:48	5:55	5:59	6:01	6:05	6:10	-	6:14	6:18	6:23	6:35	6:39	6:54
87/	6:06	6:13	6:17	6:19	6:24	6:29	-	6:33	6:37	6:42	6:55	7:00	-
87	6:25	6:32	6:36	6:38	6:43	6:48	-	6:52	6:56	7:01	7:15	7:20	7:35
87/	-	-	-	-	-	-	-	7:05	7:09	7:14	7:28	7:33	-
87/	6:48	6:55	6:59	7:01	7:05	7:10	-	7:14	7:18	7:23	7:36	7:40	-
87	7:11	7:18	7:22	7:24	7:28	7:33	-	7:37	7:41	7:46	7:59	8:03	8:18
87/	7:35	7:42	7:46	7:48	7:52	7:57	-	8:01	8:05	8:10	8:23	8:27	-
87/	8:25	8:32	8:36	8:38	8:42	8:47	-	8:51	8:55	9:00	9:13	9:17	-
PM Service — Servicio vespertino													
87/	-	-	-	-	4:00	4:10	4:13	-	4:16	4:20	4:33	4:37	-
87/	-	-	-	-	4:50	5:00	5:03	-	5:06	5:10	5:23	5:27	-
87/	-	-	-	-	5:20	5:30	5:33	-	5:36	5:40	5:53	5:57	-
87/	-	-	-	-	5:52	6:02	6:05	-	6:08	6:12	6:25	6:29	-
87/	-	-	-	-	6:27	6:34	6:37	-	6:40	6:44	6:57	7:00	-
87/	-	-	-	-	7:12	7:19	7:22	-	7:25	7:29	7:42	7:45	-

For midday service see Rt. 89,89M timetable.

On four Federal holidays, Columbus Day, Veterans' Day, Martin L. King Day, and Presidents' Day, Metrobus will run on a Saturday supplemental schedule. On these holidays, the weekday trips will operate.

Northbound To Laurel

Monday thru Friday — Lunes a viernes
(except holidays - excepto los días festivos)

Route Number	New Carrollton M	Greenbelt M	Cherry-wood La. & Edmonston Rd.	Rt. 197 & Muirkirk Rd.	Rt. 197 & Snowhill Estates La.	South Laurel Park & Ride Lot	Rt. 197 & Briarwood Dr.	Rts. 197 & 198	U.S. 1 & Main St. (LAUREL)	Sandy Spring & Van Dusen Rds.	Gorman Ave. & 4th St.	4th St. & Cherry La. (Middle-towne Apts.)	Cypress St. & Laurel Lakes Ave. (LAUREL)
AM Service — Servicio matutino													
87/	-	5:50	5:53	6:05	6:07	-	6:09	6:11	6:15	-	-	-	-
87/	-	6:15	6:18	6:30	6:32	-	6:34	6:36	6:40	-	-	-	-
87/	-	6:40	6:43	6:55	6:57	-	6:59	7:01	7:05	-	-	-	-
87/	-	7:05	7:08	7:20	7:22	-	7:24	7:26	7:30	-	-	-	-
87/	-	7:50	7:53	8:05	8:07	-	8:09	8:11	8:15	-	-	-	-
87	-	8:35	8:38	8:50	8:52	-	8:54	8:56	9:00	9:07	9:11	9:13	9:17
PM Service — Servicio vespertino													
87	-	3:10	3:13	3:25	3:27	3:29	-	3:32	3:37	3:41	3:43	3:46	3:50
87	-	3:50	3:54	4:07	4:10	4:12	-	4:17	4:21	4:26	4:31	4:34	4:38
87	4:05	4:20	4:24	4:37	4:40	4:42	-	4:47	4:51	4:56	5:01	5:04	5:08
87	-	4:45	4:49	5:02	5:05	5:07	-	5:12	5:16	5:21	5:26	5:29	5:33
87	-	5:00	5:04	5:17	5:20	5:22	-	5:27	5:31	5:36	5:41	5:44	5:48
87	4:55	5:10	5:15	5:27	5:30	5:32	-	5:36	5:39	5:46	5:50	5:53	5:57
87	-	5:35	5:40	5:52	5:55	5:57	-	6:01	6:04	6:11	6:15	6:18	6:22
87	-	6:05	6:10	6:22	6:25	6:27	-	6:31	6:34	6:41	6:45	6:48	6:52
87	-	6:20	6:25	6:37	6:40	6:42	-	6:46	6:49	6:56	7:00	7:03	7:07
87	6:20	6:35	6:40	6:52	6:55	6:57	-	7:01	7:04	7:11	7:15	7:18	7:22
87	-	7:05	7:08	7:20	7:23	7:25	-	7:28	7:31	7:36	7:40	7:43	7:47

For midday service see Rt. 89,89M timetable.

On four Federal holidays, Columbus Day, Veterans' Day, Martin L. King Day, and Presidents' Day, Metrobus will run on a Saturday supplemental schedule. On these holidays, the weekday trips will operate.

Welcome to Metrobus

Here are some tips to make your ride on Metrobus easy and quick.

- Each customer must pay a fare. Up to two children under age five may ride free with a paying customer.
- Please have exact fare (when paying with cash), a valid bus pass or a SmarTrip® card ready when boarding.
- When transferring from bus-to-rail or rail-to-bus, Metro (and most regional bus systems) offers a 50¢ discount on the second trip. Transfers from bus-to-bus are free as long as the second bus does not cost more than the first bus. If it does, you must pay the difference. IMPORTANT: To get the discounted or free transfer, you must pay your fare with a SmarTrip® card. If you pay with cash, you will not get the discounted or free transfer. The transfer period is two hours between the start of the first trip and the start of the second trip.
- If standing, please stay behind the yellow line and hold a handrail securely.
- Priority seats are reserved for senior citizens and people with disabilities.
- To alert the bus operator that you want to get off at the next stop, pull the cord that runs along the top of the windows or press the button on the handrail leading out the back door.
- Are you planning to use Metrobus regularly? A SmarTrip® card makes paying your fare faster. For more information about SmarTrip®, visit www.wmata.com or call 202-637-7000 (TTY 202-962-2033).
- To ensure a pleasant ride for everyone, it is unlawful to:
  - Eat or drink
  - Smoke
  - Spit or litter
  - Play audio or video equipment without earphones
  - Bring animals (except service animals) onto Metrobus

Metrobus holiday service

- **Saturday supplemental schedule:**
  Martin Luther King Jr. Day
  Presidents Day
  Columbus Day
  Veterans Day
- **Saturday schedule:**
  July 4th
- **Sunday schedule:**
  New Year's Day
  Memorial Day
  Labor Day
  Thanksgiving Day
  Christmas Day

To get information about your Metro system, share a suggestion, report a problem or contact Lost and Found, visit www.wmata.com or call 202-637-7000 (TTY 202-962-2033) and select from the menu options.

(11/24/15)

English-Español Effective 3-27-2016

89,89M

Laurel Line

metrobus ♿

Serves these locations-
Brinda servicio a estas ubicaciones

- ● South Laurel Park & Ride Lot (89M)
- ● Towne Centre Shopping Center (89M)
- ● Laurel Plaza
- ● Laurel Shopping Center
- ● Laurel Centre Mall
- ● Laurel Lakes Shopping Center
- ● Konterra
- ● Beltsville
- ● Greenbelt station



www.wmata.com
Information Anytime 202-637-7000 TTY 202-962-2033

► Southbound To Greenbelt

Monday thru Friday — Lunes a viernes
(except holidays - excepto los días festivos)

Route Number	South Laurel Park & Ride Lot	Cherry La. & 4th St.	7th & Main Sts.	4th St. & Green Hill Ave.	Cherry La. & 4th St.	U.S. Route 1 & Contee Rd.	Muirkirk Meadows Dr. & U.S. Route 1	Trolley La.	Sunnyside Ave. & Rhode Island Ave. (Beltsville)	Ivy Lane opposite Greenbelt Marriott	GREENBELT M
AM Service — Servicio matutino											
89	-	5:45	5:53	5:59	-	6:04	6:08	6:12	6:23	6:30	6:34
89	-	6:30	6:38	6:44	-	6:49	6:53	6:57	7:08	7:15	7:19
89	-	7:00	7:07	7:14	-	7:21	7:28	7:33	7:45	7:53	7:56
89	-	7:30	7:37	7:44	-	7:51	7:58	8:03	8:15	8:23	8:26
89	-	8:10	8:17	8:23	-	8:28	8:33	8:37	8:49	8:53	8:55
89	-	8:50	8:57	9:03	-	9:08	9:13	9:17	9:29	9:33	9:35
89	-	9:30	9:37	9:43	-	9:48	9:53	9:57	10:09	10:13	10:15
89M	10:25	-	10:34	-	10:41	10:45	10:50	10:54	11:07	11:12	11:14
89M	11:25	-	11:34	-	11:41	11:45	11:50	11:54	12:07	12:12	12:14
PM Service — Servicio vespertino											
89M	12:25	-	12:34	-	12:41	12:45	12:50	12:54	1:07	1:12	1:14
89M	1:25	-	1:34	-	1:41	1:45	1:50	1:54	2:07	2:12	2:14
89M	2:25	-	2:34	-	2:41	2:45	2:50	2:54	3:07	3:12	3:14
89M	3:15	-	3:24	-	3:31	3:35	3:40	3:44	3:57	4:02	4:04
89	-	-	-	4:07	-	4:13	4:19	4:23	4:36	4:41	4:44
89	-	-	-	4:57	-	5:03	5:09	5:13	5:26	5:31	5:34
89	-	-	-	5:57	-	6:03	6:09	6:13	6:26	6:31	6:34
89	-	-	-	6:40	-	6:45	6:50	6:54	7:05	7:09	7:11
89	-	-	-	7:30	-	7:35	7:40	7:44	7:55	7:59	8:01
89	-	-	-	8:15	-	8:20	8:25	8:29	8:40	8:44	8:46
89	-	-	-	9:00	-	9:05	9:10	9:14	9:25	9:29	9:31
89	-	-	-	10:00	-	10:05	10:10	10:14	10:25	10:29	10:31
89	-	-	-	11:00	-	11:05	11:10	11:14	11:25	11:29	11:31

On four Federal holidays, Columbus Day, Veterans' Day, Martin L. King Day, and Presidents' Day, Metrobus will run on a Saturday supplemental schedule. On these holidays, the weekday trips will operate.

► Northbound To Laurel

Monday thru Friday — Lunes a viernes
(except holidays - excepto los días festivos)

Route Number	Greenbelt M	Cherrywood La. & Edmonston Rd.	Sunnyside Ave. & Rhode Island Ave. (Beltsville)	Trolley La.	Muirkirk Meadows Dr. & U.S. Route 1	U.S. Route 1 & Contee Rd.	Cherry La. & 4th St. (LAUREL)	7th & Main Sts.	South Laurel Park & Ride Lot (LAUREL)	4th St. & Green Hill Ave. (LAUREL)
AM Service — Servicio matutino										
89	5:50	5:54	5:58	6:08	6:12	6:15	6:22	-	-	-
89	6:45	6:49	6:53	7:03	7:07	7:10	7:17	-	-	-
89	7:25	7:29	7:35	7:49	7:53	7:57	8:05	-	-	-
89	8:05	8:09	8:15	8:29	8:33	8:37	8:45	-	-	-
89	8:45	8:49	8:55	9:09	9:13	9:17	9:25	-	-	-
89M	9:30	9:33	9:39	9:47	9:51	9:55	10:03	10:11	10:20	-
89M	10:30	10:33	10:39	10:47	10:51	10:55	11:03	11:11	11:20	-
89M	11:30	11:33	11:39	11:47	11:51	11:55	12:03	12:11	12:20	-
PM Service — Servicio vespertino										
89M	12:30	12:33	12:39	12:47	12:51	12:55	1:03	1:11	1:20	-
89M	1:30	1:33	1:39	1:47	1:51	1:55	2:03	2:11	2:20	-
89M	2:20	2:23	2:29	2:37	2:41	2:45	2:53	3:01	3:10	-
89	3:10	3:13	3:19	3:31	3:36	3:42	3:48	3:56	-	4:03
89	4:00	4:03	4:09	4:21	4:26	4:32	4:38	4:46	-	4:53
89	4:50	4:55	5:02	5:15	5:20	5:27	5:35	5:46	-	5:53
89	5:40	5:45	5:50	6:03	6:08	6:13	6:19	6:26	-	6:34
89	6:30	6:35	6:40	6:53	6:58	7:03	7:09	7:16	-	7:24
89	7:20	7:25	7:30	7:40	7:44	7:48	7:52	8:00	-	8:06
89	8:10	8:15	8:20	8:30	8:34	8:38	8:42	8:50	-	8:56
89	9:10	9:15	9:20	9:30	9:34	9:38	9:42	9:50	-	9:56
89	10:10	10:15	10:20	10:30	10:34	10:38	10:42	10:50	-	10:56

On four Federal holidays, Columbus Day, Veterans' Day, Martin L. King Day, and Presidents' Day, Metrobus will run on a Saturday supplemental schedule. On these holidays, the weekday trips will operate.

89, 89M
Laurel Line

For route and schedule information
Call 202-637-7000
www.wmata.com

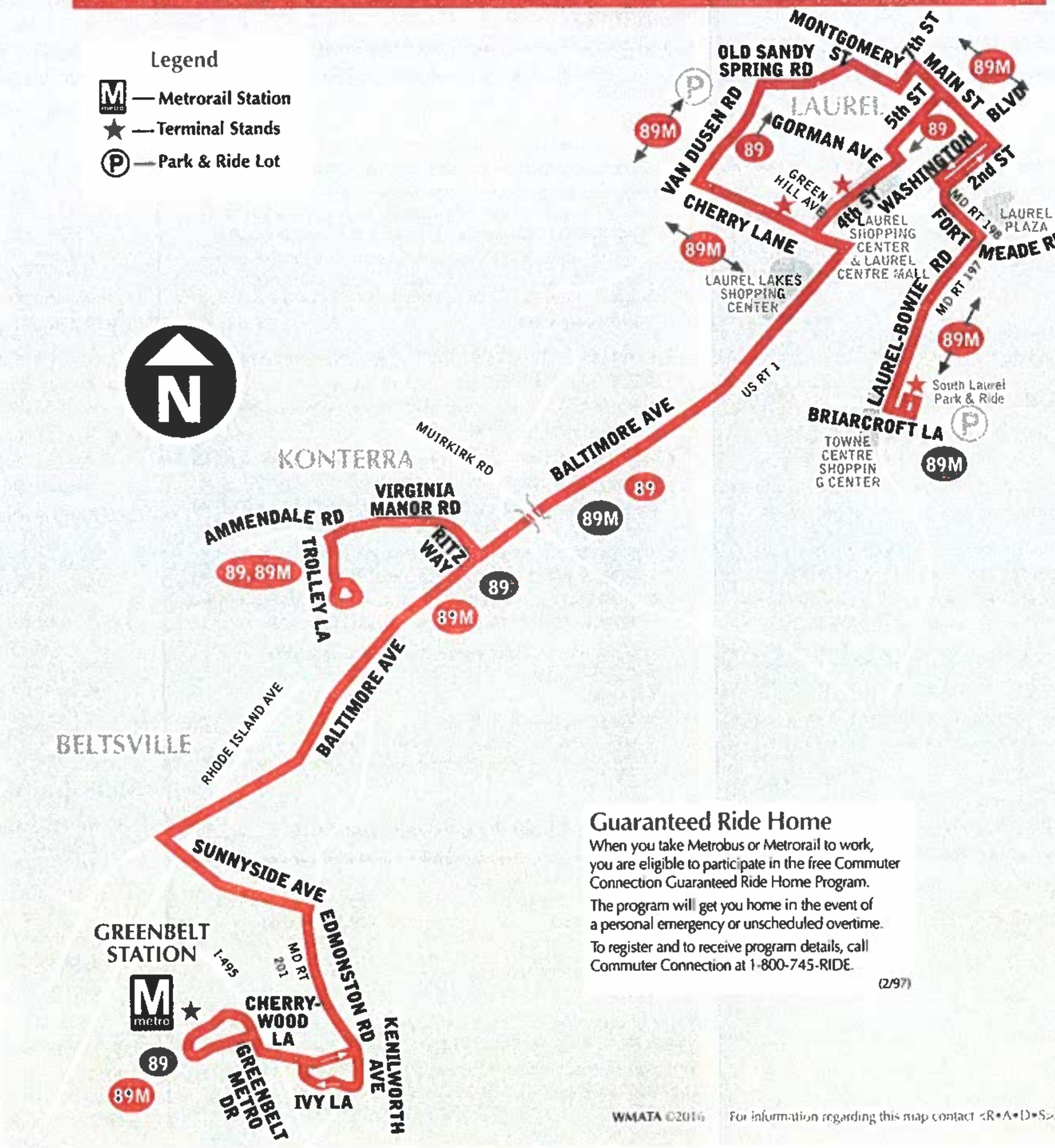
Legend
M — Metrorail Station
★ — Terminal Stands
Ⓟ — Park & Ride Lot
N
MONTGOMERY ST
OLD SANDY SPRING RD
7th ST
MAIN ST
BLVD
89M
LAUREL
VAN DUSEN RD
5th ST
GORMAN AVE
89
GREEN HILL AVE
WASHINGTON
2nd ST
4th ST
CHERRY LANE
LAUREL SHOPPING CENTER & LAUREL CENTRE MALL
LAUREL PLAZA
MD RT 198
FORT MEADE RD
LAUREL LAKES SHOPPING CENTER
MD RT 197
LAUREL-BOWIE RD
US RT 1
South Laurel Park & Ride
BRIARCROFT LA
TOWNE CENTRE SHOPPIN G CENTER
KONTERRA
MUIRKIRK RD
BALTIMORE AVE
VIRGINIA MANOR RD
AMMENDALE RD
RITZ WAY
TROLLEY LA
89, 89M
BELTSVILLE
RHODE ISLAND AVE
SUNNYSIDE AVE
GREENBELT STATION
I-495
MD RT 201
EDMONSTON RD
KENILWORTH AVE
CHERRYWOOD LA
GREENBELT METRO DR
IVY LA
metro

Guaranteed Ride Home

When you take Metrobus or Metrorail to work, you are eligible to participate in the free Commuter Connection Guaranteed Ride Home Program.

The program will get you home in the event of a personal emergency or unscheduled overtime.

To register and to receive program details, call Commuter Connection at 1-800-745-RIDE.

(2/97)

WMATA ©2016

For information regarding this map contact <R•A•D•S>

English-Español Effective 6-21-15

96,97

East Capitol St.-Cardozo Line

metrobus ♿

Serves these locations-
Brinda servicio a estas ubicaciones

- Capitol Heights station
- Benning Road station
- Stadium-Armory station
- D.C. General Health Campus (96)
- Capitol Hill
- Union Station
- New Jersey Ave. N.W. (96)
- U Street station (96)
- Reeves Center (96)
- Adams Morgan (96)
- Duke Ellington Bridge (96)
- Woodley Park station (96)
- Washington National Cathedral (96)
- McLean Gardens (96)
- Tenleytown-AU station (96)



www.wmata.com
Information Anytime 202-637-7000 TTY 202-638-3780

English-Español Effective 10-23-16

91,93

Garfield Owl Line

metrobus ♿

Serves these locations-
Brinda servicio a estas ubicaciones

- Garfield (91)
- Stanton Rd, SE (93)
- Anacostia
- Navy Yard
- Eastern Market Station
- Galluadet University (93)
- Union Station (91)
- North Capitol Street (91)
- 7th & Florida Av. NW
- Reeves Center
- Duke Ellington Bridge
- McLean Gardens (93)



www.wmata.com
Information Anytime 202-637-7000 TTY 202-962-2033

Effective as of December 29, 1996
Reprinted July 1997

94,95

Stanton Road

Between
Garfield
Stanton Road SE
and
Anacostia station

♿ – Designated trips operated with wheelchair lift-equipped buses.

Special 60¢
Anacostia Bus Fare



Washington Metropolitan Area Transit Authority
600 Fifth Street, N.W., Washington, D.C. 20001
INFORMATION: 202/637-7000 (TDD 202/638-3780)
http://www.wmata.com

Effective as of December 29, 1996
Reprinted October 1997

91,93

Garfield Owl Line

between
Garfield (91)
Stanton Road,SE (93)
Anacostia
Navy Yard
Eastern Market Metro Station
Gallaudet University (93)
Union Station Metro Station (91)
North Capitol St. (91)
7th & Florida Ave.,NW
Reeves Center (14th & USts. NW)
Duke Ellington Bridge (Calvert Bridge)
McLean Gardens (93)

♿ – Designated trips operated with wheelchair lift-equipped buses.



Washington Metropolitan Area Transit Authority
600 Fifth Street, N.W., Washington, D.C. 20001
INFORMATION: 202/637-7000 (TDD 202/638-3780)
http://www.wmata.com

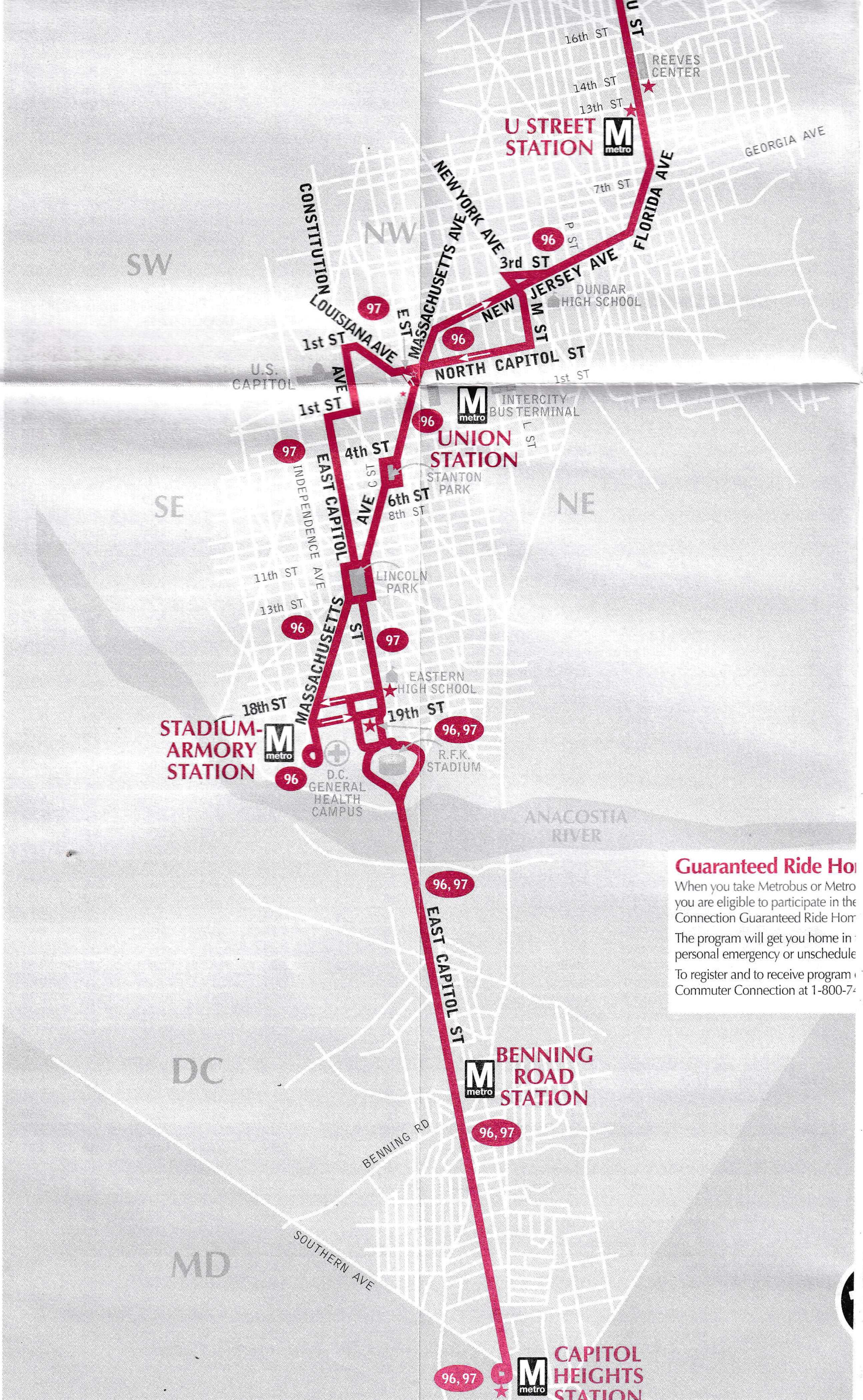
U ST
16th ST
REEVES CENTER
14th ST
13th ST
U STREET STATION
metro
GEORGIA AVE
FLORIDA AVE
7th ST
NEW YORK AVE
CONSTITUTION
NW
SW
MASSACHUSETTS AVE
96
P ST
3rd ST
NEW JERSEY AVE
DUNBAR HIGH SCHOOL
97
LOUISIANA AVE
E ST
NEW
M ST
96
1st ST
NORTH CAPITOL ST
1st ST
U.S. CAPITOL
AVE
1st ST
metro
INTERCITY BUS TERMINAL
96
UNION STATION
L ST
97
4th ST
EAST CAPITOL
C ST
INDEPENDENCE AVE
STANTON PARK
6th ST
8th ST
AVE
SE
NE
11th ST
LINCOLN PARK
13th ST
96
MASSACHUSETTS
ST
97
EASTERN HIGH SCHOOL
18th ST
19th ST
96, 97
STADIUM-ARMORY STATION
metro
R.F.K. STADIUM
96
D.C. GENERAL HEALTH CAMPUS
ANACOSTIA RIVER
96, 97
EAST CAPITOL ST
DC
BENNING ROAD STATION
metro
96, 97
BENNING RD
SOUTHERN AVE
MD
96, 97
metro
CAPITOL HEIGHTS STATION

Guaranteed Ride Ho

When you take Metrobus or Metro you are eligible to participate in the Connection Guaranteed Ride Hom

The program will get you home in personal emergency or unschedule

To register and to receive program Commuter Connection at 1-800-74

➤ The end-of-the-line or last stop is listed in ALL CAPS on the schedule.

➤ Westbound to Union Station and Tenleytown-AU Station

Monday thru Friday — Lunes a viernes

Route Number	Capitol Heights	East Capitol St. & Benning Rd. NE (Benning Road)	Stadium-Armory	D.C. General Health Campus	Massachusetts Ave. & 8th St. NE	East Capitol & 8th Sts. NE	Massachusetts Ave & 1st St. (W) NE (UNION STATION)	Florida & Georgia Aves. NW	U & 14th Sts. NW (REEVES CENTER)	DUKE ELLINGTON BRIDGE	Wisconsin Ave. & Newark St. NW (McLean Gardens)	Fort Dr. & Albemarle St. NW (TENLEYTOWN-AU)
AM Service — Servicio matutino												
96	4:52	4:57	5:04	5:07	5:14	-	5:22	5:32	5:35	5:41	5:49	5:54
96	5:12	5:17	5:24	5:27	5:34	-	5:42	5:52	5:55	6:01	6:09	6:14
96	5:30	5:35	5:42	5:45	5:52	-	6:00	6:10	6:13	6:19	6:27	6:32
96	5:47	5:53	6:00	6:04	6:12	-	6:21	6:32	6:37	6:44	6:53	6:58
97	5:58	6:04	6:11	-	-	6:17	6:28	-	-	-	-	-
96	-	-	6:20	6:24	6:32	-	6:41	6:52	6:57	7:04	7:13	7:18
97	6:14	6:20	6:27	-	-	6:33	6:44	-	-	-	-	-
97	6:26	6:32	6:39	-	-	6:45	6:56	-	-	-	-	-
96	-	-	6:40	6:44	6:52	-	7:01	7:12	7:17	7:24	7:33	7:38
97	6:38	6:44	6:51	-	-	6:57	7:08	-	-	-	-	-
96	-	-	7:00	7:04	7:12	-	7:21	7:32	7:37	7:44	7:53	7:58
97	6:53	6:59	7:06	-	-	7:12	7:23	-	-	-	-	-
96	-	-	7:16	7:20	7:29	-	7:39	7:53	8:00	8:09	8:19	8:25
97	7:05	7:12	7:20	-	-	7:28	7:41	-	-	-	-	-
97	7:16	7:23	7:31	-	-	7:39	7:52	-	-	-	-	-
96	-	-	7:36	7:40	7:49	-	7:59	8:13	8:20	8:29	8:39	8:45
97	7:27	7:34	7:42	-	-	7:50	8:03	-	-	-	-	-
97	7:38	7:45	7:53	-	-	8:01	8:14	-	-	-	-	-
96	-	-	7:56	8:00	8:09	-	8:19	8:33	8:40	8:49	8:59	9:05
97	7:49	7:56	8:04	-	-	8:12	8:25	-	-	-	-	-
97	8:00	8:07	8:15	-	-	8:23	8:36	-	-	-	-	-
96	-	-	8:16	8:20	8:29	-	8:39	8:53	9:00	9:09	9:19	9:25
97	8:11	8:18	8:26	-	-	8:34	8:47	-	-	-	-	-
96	-	-	8:36	8:40	8:49	-	8:59	9:13	9:20	9:29	9:39	9:45
97	8:22	8:29	8:37	-	-	8:45	8:58	-	-	-	-	-
97	8:34	8:41	8:49	-	-	8:57	9:10	-	-	-	-	-
96	-	-	8:56	9:00	9:09	-	9:19	9:33	9:40	9:49	9:59	10:05
97	8:46	8:53	9:01	-	-	9:09	9:22	-	-	-	-	-
97	9:00	9:07	9:15	-	-	9:23	9:36	-	-	-	-	-
96	-	-	9:18	9:22	9:31	-	9:41	9:55	10:02	10:11	10:21	10:27
97	9:14	9:20	9:27	-	-	9:33	9:44	-	-	-	-	-
96	9:26	9:32	9:40	9:44	9:52	-	10:01	10:13	10:21	10:29	10:39	10:45
96	9:50	9:56	10:04	10:08	10:16	-	10:25	10:37	10:45	10:53	11:03	11:09
96	10:14	10:20	10:28	10:32	10:40	-	10:49	11:01	11:09	11:17	11:27	11:33
96	10:38	10:44	10:52	10:56	11:04	-	11:13	11:25	11:33	11:41	11:51	11:57
96	11:02	11:08	11:16	11:20	11:28	-	11:37	11:49	11:57	12:05	12:15	12:21
96	11:26	11:32	11:40	11:44	11:52	-	12:01	12:13	12:21	12:29	12:39	12:45
96	11:50	11:56	12:04	12:08	12:16	-	12:25	12:37	12:45	12:53	1:03	1:09
PM Service — Servicio vespertino												
96	12:14	12:20	12:28	12:32	12:40	-	12:49	1:01	1:09	1:17	1:27	1:33
96	12:38	12:44	12:52	12:56	1:04	-	1:13	1:25	1:33	1:41	1:51	1:57
96	1:02	1:08	1:16	1:20	1:28	-	1:37	1:49	1:57	2:05	2:15	2:21
96	1:26	1:32	1:40	1:44	1:52	-	2:01	2:15	2:23	2:31	2:42	2:48
96	1:50	1:56	2:04	2:08	2:16	-	2:25	2:39	2:47	2:55	3:06	3:12
96	2:14	2:20	2:28	2:32	2:40	-	2:49	3:03	3:11	3:19	3:30	3:36
96	2:38	2:44	2:52	2:56	3:04	-	3:13	3:27	3:35	3:43	3:54	4:00
97	2:54	3:00	3:07	-	-	3:13	3:24	-	-	-	-	-
96	-	-	3:15	3:19	3:26	-	3:35	3:49	3:57	4:06	4:16	4:22
97	3:10	3:16	3:23	-	-	3:29	3:40	-	-	-	-	-
97	3:25	3:31	3:38	-	-	3:44	3:55	-	-	-	-	-
96	-	-	3:39	3:43	3:50	-	3:59	4:13	4:21	4:30	4:40	4:46
97	3:42	3:48	3:55	-	-	4:01	4:12	-	-	-	-	-
96	-	-	4:00	4:04	4:11	-	4:20	4:34	4:42	4:51	5:01	5:07
97	3:57	4:03	4:10	-	-	4:16	4:27	-	-	-	-	-
96	-	-	4:21	4:25	4:32	-	4:41	4:55	5:03	5:12	5:22	5:28
97	4:12	4:18	4:25	-	-	4:31	4:42	-	-	-	-	-
97	4:27	4:33	4:40	-	-	4:46	4:57	-	-	-	-	-
96	-	-	4:42	4:46	4:53	-	5:02	5:16	5:24	5:33	5:43	5:49
97	4:42	4:48	4:55	-	-	5:01	5:12	-	-	-	-	-
96	-	-	5:03	5:07	5:14	-	5:23	5:37	5:45	5:54	6:04	6:10
97	4:57	5:03	5:10	-	-	5:16	5:27	-	-	-	-	-
96	-	-	5:24	5:28	5:35	-	5:44	5:58	6:06	6:15	6:25	6:31
97	5:12	5:18	5:25	-	-	5:31	5:42	-	-	-	-	-
97	5:27	5:33	5:40	-	-	5:46	5:57	-	-	-	-	-
96	-	-	5:45	5:49	5:56	-	6:05	6:19	6:27	6:36	6:46	6:52
97	5:42	5:48	5:55	-	-	6:01	6:12	-	-	-	-	-
96	-	-	6:06	6:10	6:17	-	6:26	6:40	6:48	6:57	7:07	7:13

Eastbound to Stadium Armory and Capitol Heights stations

Monday thru Friday — Lunes a viernes

Route Number	Fort Dr. & Albemarle St. NW (Tenley-town-AU) M	Wisconsin Ave. & Newark St. NW (McLean Gardens)	Duke Ellington Bridge	U & 14th Sts. NW (Reeves Center)	U & 13th Sts. NW	Florida Ave. & 7th St. NW	Massachu-setts Ave. 1st St. (W) NE (Union Station) M	East Capitol & 8th Sts. SE	Massachu-setts Ave. & 8th St. NE	D.C. General Health Campus	STADIUM-ARMORY M	East Capitol St. & Benning Rd. SE (Benning Road) M	CAPITOL HEIGHTS M
AM Service — Servicio matutino													
96	-	-	-	-	4:46	4:48	4:58	-	5:04	5:09	5:11	5:17	5:22
96	-	-	-	-	5:14	5:16	5:26	-	5:32	5:37	5:39	5:45	5:50
96	-	-	-	-	5:40	5:42	5:52	-	5:58	6:03	6:05	6:11	6:16
96	-	-	-	-	6:04	6:06	6:16	-	6:22	6:27	6:29	6:35	6:40
97	-	-	-	-	-	-	6:33	6:41	-	-	6:48	6:55	7:00
97	-	-	-	-	-	-	6:49	6:57	-	-	7:04	7:12	7:19
96/	6:04	6:09	6:19	6:27	-	6:32	6:46	-	6:53	7:00	7:04	-	-
97	-	-	-	-	-	-	7:01	7:09	-	-	7:16	7:24	7:31
96/	6:24	6:29	6:39	6:47	-	6:52	7:06	-	7:13	7:20	7:24	-	-
97	-	-	-	-	-	-	7:13	7:21	-	-	7:28	7:36	7:43
97	-	-	-	-	-	-	7:28	7:36	-	-	7:43	7:51	7:58
96/	6:42	6:47	6:57	7:05	-	7:10	7:24	-	7:31	7:38	7:42	-	-
96/	6:57	7:02	7:12	7:20	-	7:25	7:39	-	7:46	7:53	7:57	-	-
97	-	-	-	-	-	-	7:46	7:54	-	-	8:01	8:09	8:16
97	-	-	-	-	-	-	7:57	8:05	-	-	8:12	8:20	8:27
97	-	-	-	-	-	-	8:08	8:16	-	-	8:23	8:31	8:37
96/	7:12	7:18	7:30	7:40	-	7:46	8:07	-	8:14	8:21	8:25	-	-
97	-	-	-	-	-	-	8:19	8:27	-	-	8:34	8:42	8:48
97	-	-	-	-	-	-	8:30	8:38	-	-	8:45	8:53	8:59
96/	7:32	7:38	7:50	8:00	-	8:06	8:27	-	8:34	8:41	8:45	-	-
97	-	-	-	-	-	-	8:41	8:49	-	-	8:56	9:04	9:10
96/	7:52	7:58	8:10	8:20	-	8:26	8:47	-	8:54	9:01	9:05	-	-
96	8:12	8:18	8:30	8:40	-	8:46	9:07	-	9:14	9:21	9:25	9:33	9:39
96	8:36	8:43	8:53	9:04	-	9:10	9:27	-	9:35	9:42	9:45	9:53	10:00
96	9:00	9:07	9:17	9:28	-	9:34	9:51	-	9:59	10:06	10:09	10:17	10:24
96	9:24	9:31	9:41	9:52	-	9:58	10:15	-	10:23	10:30	10:33	10:41	10:48
96	9:48	9:55	10:05	10:16	-	10:22	10:39	-	10:47	10:54	10:57	11:05	11:12
96	10:12	10:19	10:29	10:40	-	10:46	11:03	-	11:11	11:18	11:21	11:29	11:36
96	10:36	10:43	10:53	11:04	-	11:10	11:27	-	11:35	11:42	11:45	11:53	12:00
96	11:00	11:07	11:17	11:28	-	11:34	11:51	-	11:59	12:06	12:09	12:17	12:24
96	11:24	11:31	11:41	11:52	-	11:58	12:15	-	12:23	12:30	12:33	12:41	12:48
96	11:48	11:55	12:05	12:16	-	12:22	12:39	-	12:47	12:54	12:57	1:05	1:12
PM Service — Servicio vespertino													
96	12:12	12:19	12:29	12:40	-	12:46	1:03	-	1:11	1:18	1:21	1:29	1:36
~~**96**~~	~~12:36~~	~~12:43~~	~~12:53~~	~~1:04~~	~~-~~	~~1:10~~	1:27	-	1:35	1:42	1:45	1:53	2:00
96	1:00	1:07	1:17	1:28	-	1:34	1:51	-	1:59	2:06	2:09	2:17	2:24
96	1:24	1:31	1:41	1:52	-	1:58	2:15	-	2:23	2:30	2:33	2:41	2:48
96	1:48	1:55	2:05	2:16	-	2:22	2:39	-	2:47	2:54	2:57	3:05	3:12
● **97**	-	-	-	-	-	-	-	-	-	-	3:28	3:37	3:44
96/	2:12	2:20	2:31	2:41	-	2:47	3:06	-	3:14	3:21	3:27	-	-
97	-	-	-	-	-	-	3:16	3:26	-	-	3:34	3:43	3:50
97	-	-	-	-	-	-	3:31	3:41	-	-	3:49	3:58	4:05
96/	2:33	2:41	2:52	3:02	-	3:08	3:27	-	3:35	3:42	3:48	-	-
97	-	-	-	-	-	-	3:46	3:56	-	-	4:04	4:13	4:20
96/	2:54	3:02	3:13	3:23	-	3:29	3:48	-	3:56	4:03	4:09	-	-
97	-	-	-	-	-	-	4:01	4:11	-	-	4:19	4:28	4:35
96/	3:15	3:23	3:34	3:44	-	3:50	4:09	-	4:17	4:24	4:30	-	-
97	-	-	-	-	-	-	4:18	4:28	-	-	4:36	4:45	4:52
97	-	-	-	-	-	-	4:33	4:43	-	-	4:51	5:00	5:07
96/	3:36	3:44	3:55	4:05	-	4:11	4:30	-	4:38	4:45	4:51	-	-
97	-	-	-	-	-	-	4:48	4:58	-	-	5:06	5:15	5:22
96/	3:57	4:05	4:16	4:26	-	4:32	4:51	-	4:59	5:06	5:12	-	-
97	-	-	-	-	-	-	5:03	5:13	-	-	5:21	5:30	5:37
96/	4:18	4:26	4:37	4:47	-	4:53	5:12	-	5:20	5:27	5:33	-	-
97	-	-	-	-	-	-	5:18	5:28	-	-	5:36	5:45	5:52
97	-	-	-	-	-	-	5:33	5:43	-	-	5:51	6:00	6:07
96/	4:39	4:47	4:58	5:08	-	5:14	5:33	-	5:41	5:48	5:54	-	-
97	-	-	-	-	-	-	5:48	5:58	-	-	6:06	6:15	6:22
96/	5:00	5:08	5:19	5:29	-	5:35	5:54	-	6:02	6:09	6:15	-	-
97	-	-	-	-	-	-	6:03	6:13	-	-	6:21	6:30	6:37
97	-	-	-	-	-	-	6:18	6:28	-	-	6:36	6:45	6:52
96/	5:21	5:29	5:40	5:50	-	5:56	6:15	-	6:23	6:30	6:36	-	-

91,93

Garfield Owl Line

Between
Garfield (91)
Stanton Road S.E.
Anacostia
Eastern Market
station
Gallaudet University
(93)
North Capitol St. (91)
7th St. and Florida
Ave. N.W.
Reeves Center (14th
and U Sts. N.W.
Duke Ellington Bridge
(Calvert Bridge)
McLean Gardens (93)

**Washington
Metropolitan Area
Transit Authority**

*A District of Columbia,
Maryland and Virginia
Transit Partnership*

Weekday Northbound

Route Number	Alabama Ave. & Stanton Rd. SE (Garfield)	Naylor & Good Hope Rds. SE	Good Hope Rd. & 14th St. SE	19th & Savannah Sts. SE	Stanton Rd. & Alabama Ave. SE	Morris Rd. & Hunter Pl. SE	13th St. & Good Hope Rd. SE	8th & L Sts. SE (NAVY YARD)	Columbus Circle NE & 1st St. (west) (Union Station) M metro	8th & H Sts. NE	Florida Ave. & North Capitol St. NW	Florida & Georgia Aves. NW	U & 14th Sts. NW (Reeves Center)	DUKE ELLINGTON BRIDGE (Calvert Bridge)
Early AM Service														
91/	-	-	-	-	-	-	-	4:32	4:40	-	4:44	4:48	4:51	4:58
93/	-	-	-	-	4:25	4:30	4:34	4:38	-	4:46	4:54	4:58	5:01	5:08
91/	-	-	-	-	-	-	-	4:55	5:03	-	5:07	5:11	5:14	5:21
93/	-	-	-	5:03	5:04	5:09	5:13	5:17	-	5:25	5:33	5:37	5:40	5:47
91/	5:13	5:18	5:22	-	-	-	-	5:26	5:34	-	5:38	5:42	5:45	5:52
After Midnight Service														
93/	-	-	-	-	12:49	12:54	12:57	1:01	-	1:09	1:15	1:18	1:21	1:27
91/	1:04	1:09	1:13	-	-	-	-	1:16	1:25	-	1:28	1:31	1:34	1:40
93/	-	-	-	-	1:27	1:32	1:35	1:39	-	1:47	1:53	1:56	1:59	2:05
91/	1:50	1:55	1:59	-	-	-	-	2:02	-	-	-	-	-	-
93/	-	-	-	-	2:12	2:17	2:20	2:24	-	-	-	-	-	-
91/	2:24	2:29	2:33	-	-	-	-	2:36	-	-	-	-	-	-
93/	-	-	-	-	2:50	2:55	2:58	3:02	-	-	-	-	-	-

Weekday Southbound

Route Number	Newark St. & Wisconsin Ave. NW (McLean Gardens)	Duke Ellington Bridge (Calvert Bridge)	U & 14th Sts. NW (Reeves Center)	Florida Ave. & 7th St. NW	Florida Ave. & North Capitol St. NW	8th & H Sts. NE	Massa-chusetts Ave. NE & 1st St. (W) (ex-tended) (Union Station) M metro	8th & L Sts. SE (Navy Yard)	M.L. King Jr. Ave. & U St. SE (Good Hope Rd.)	Morris Rd & Hunter Pl. SE	19th & Savannah Sts. SE (STANTON ROAD)	Stanton Rd. & Alabama Ave. SE (STANTON ROAD)	Good Hope Rd. & M.L. King Jr. Ave. SE	Naylor Rd. & Alabama Ave. SE	Alabama Ave. & Stanton Rd. SE (GARFIEL-D)
Early AM Service															
93	-	-	-	-	-	-	-	4:11	4:14	4:17	4:21	4:22	-	-	
91	-	-	-	-	-	-	-	4:58	-	-	-	-	5:01	5:05	5:10
93	-	-	-	-	-	-	-	5:00	5:03	5:06	5:10	-	-	-	-
91	-	-	-	-	-	-	-	5:08	-	-	-	-	5:11	5:15	5:21
93	-	4:43	4:50	4:54	4:57	5:04	-	5:12	5:16	5:19	5:23	-	-	-	-
91	-	5:03	5:10	5:14	5:17	-	5:21	5:27	-	-	-	-	5:30	5:34	5:40
After Midnight Service															
93	-	12:02	12:09	12:13	12:17	12:23	-	12:31	12:35	12:39	12:44	12:45	-	-	-
93	12:31	12:40	12:47	12:51	12:55	1:01	-	1:09	1:13	1:17	1:22	1:23	-	-	-
93	-	1:32	1:38	1:41	1:44	1:49	-	1:57	2:00	2:03	2:08	2:10	-	-	-
91	-	1:46	1:52	1:55	1:58	-	2:03	2:10	-	-	-	-	2:14	2:19	2:22
93	-	2:10	2:16	2:19	2:22	2:27	-	2:35	2:38	2:41	2:46	2:48	-	-	-

91,93

Garfield Owl Line

Between
Garfield (91)
Stanton Road S.E.
Anacostia
Eastern Market station
Gallaudet University (93)
North Capitol St. (91)
7th St. and Florida Ave. N.W.
Reeves Center (14th and U Sts. N.W.
Duke Ellington Bridge (Calvert Bridge)
McLean Gardens (93)

Washington Metropolitan Area Transit Authority

A District of Columbia, Maryland and Virginia Transit Partnership

Saturday Northbound

Route Number	Alabama Ave. & Stanton Rd. SE (Garfield)	Naylor & Good Hope Rds. SE	Good Hope Rd. & 14th St. SE	19th & Savannah Sts. SE	Stanton Rd. & Alabama Ave. SE	Morris Rd. & Hunter Pl. SE	13th St. & Good Hope Rd. SE	8th & L Sts. SE (NAVY YARD)	Columbus Circle NE & 1st St. (west) (Union Station)	8th & H Sts. NE	Florida Ave. & North Capitol St. NW	Florida & Georgia Aves. NW	U & 14th Sts. NW (Reeves Center)	DUKE ELLINGTON BRIDGE (Calvert Bridge)	Newark St. & Wisconsin Ave. NW (MCLEAN GARDENS)
								Early AM Service							
91/	-	-	-	-	-	-	-	4:28	4:35	-	4:39	4:42	4:45	4:50	-
93/	-	-	-	-	4:40	4:43	4:46	4:49	-	4:56	5:02	5:06	5:09	5:14	-
91/	-	-	-	-	-	-	-	5:06	5:13	-	5:17	5:20	5:23	5:28	-
93/	-	-	-	5:27	5:28	5:32	5:36	5:40	-	5:48	5:54	5:58	6:01	6:07	-
93	-	-	-	5:55	5:56	6:00	6:04	6:08	-	6:16	6:22	6:26	6:30	6:37	6:46
93	-	-	-	6:22	6:23	6:27	6:31	6:35	-	6:43	6:49	6:53	6:57	7:04	7:13
93	-	-	-	6:45	6:46	6:50	6:54	6:58	-	7:06	7:12	7:16	7:20	7:27	7:36
93	-	-	-	7:04	7:05	7:10	7:14	7:18	-	7:27	7:34	7:39	7:43	7:50	8:01
93	-	-	-	7:26	7:27	7:32	7:36	7:40	-	7:49	7:56	8:01	8:05	8:12	8:23
								After Midnight Service							
93/	-	-	-	-	12:24	12:29	12:33	12:36	-	12:44	12:51	12:55	12:58	1:04	-
93/	-	-	-	-	12:43	12:48	12:52	12:55	-	-	-	-	-	-	-
91/	1:00	1:05	1:09	-	-	-	-	1:13	1:20	-	1:24	1:27	1:30	1:35	-
93/	-	-	-	-	1:26	1:30	1:33	1:37	-	1:43	1:48	1:51	1:54	1:59	-
91/	1:43	1:48	1:52	-	-	-	-	1:56	2:03	-	2:07	2:10	2:13	2:18	-
93/	-	-	-	-	2:20	2:24	2:27	2:31	-	-	-	-	-	-	-
91/	2:40	2:45	2:49	-	-	-	-	2:53	-	-	-	-	-	-	-
93/	-	-	-	-	3:03	3:07	3:10	3:14	-	-	-	-	-	-	-

Saturday Southbound

Route Number	Newark St. & Wisconsin Ave. NW (McLean Gardens)	Duke Ellington Bridge (Calvert Bridge)	U & 14th Sts. NW (Reeves Center)	Florida Ave. & 7th St. NW	Florida Ave. & North Capitol St. NW	8th & H Sts. NE	Massachusetts Ave. NE & 1st St. (W) (extended) (Union Station)	8th & L Sts. SE (NAVY YARD)	M.L. King Jr. Ave. & U St. SE (Good Hope Rd.)	Morris Rd & Hunter Pl. SE	19th & Savannah Sts. SE (STANTON ROAD)	Stanton Rd. & Alabama Ave. SE (STANTON ROAD)	Good Hope Rd. & M.L. King Jr. Ave. SE	Naylor Rd. & Alabama Ave. SE	Alabama Ave. & Stanton Rd. SE (GARFIELD)
								Early AM Service							
93	-	-	-	-	-	-	-	4:25	4:28	4:31	4:36	4:37	-	-	-
91	-	-	-	-	-	-	-	4:51	-	-	-	-	4:54	4:58	5:02
93	-	4:45	4:51	4:54	4:57	5:03	-	5:11	5:14	5:17	5:22	-	-	-	-
91	-	4:53	4:59	5:02	5:05	-	5:09	5:17	-	-	-	-	5:20	5:24	5:28
93	-	-	-	-	-	-	-	5:39	5:43	5:46	5:52	-	-	-	-
93	-	5:33	5:40	5:44	5:47	5:54	-	6:03	6:07	6:10	6:17	-	-	-	-
93	-	5:56	6:03	6:07	6:10	6:17	-	6:26	6:30	6:33	6:40	-	-	-	-
93	-	6:28	6:35	6:39	6:42	6:49	-	6:58	7:02	7:05	7:12	-	-	-	-
93	-	6:56	7:03	7:07	7:10	7:17	-	7:26	7:30	7:33	7:40	-	-	-	-
								Late PM Service							
93	-	11:51	11:59	12:04	12:11	12:15	-	12:25	12:29	12:33	12:40	12:41	-	-	-
								After Midnight Service							
93	12:30	12:39	12:45	12:49	12:52	12:58	-	1:07	1:10	1:14	1:21	1:22	-	-	-
91/	-	1:09	1:15	1:19	1:22	-	1:26	1:35	-	-	-	-	-	-	-
93	-	1:40	1:46	1:49	1:52	1:58	-	2:06	2:09	2:12	2:17	2:18	-	-	-
91	-	2:03	2:09	2:12	2:15	-	2:19	2:27	-	-	-	-	2:30	2:34	2:38
93	-	2:23	2:29	2:32	2:35	2:41	-	2:49	2:52	2:55	3:00	3:01	-	-	-

91,93

Garfield Owl Line

Between
Garfield (91)
Stanton Road S.E.
Anacostia
Eastern Market station
Gallaudet University (93)
North Capitol St. (91)
7th St. and Florida Ave. N.W.
Reeves Center (14th and U Sts. N.W.
Duke Ellington Bridge (Calvert Bridge)
McLean Gardens (93)

Washington Metropolitan Area Transit Authority

A District of Columbia, Maryland and Virginia Transit Partnership

Sunday Northbound

Route Number	Alabama Ave. & Stanton Rd. SE (Garfield)	Naylor & Good Hope Rds. SE	Good Hope Rd. & 14th St. SE	19th & Savannah Sts. SE	Stanton Rd. & Alabama Ave. SE	Morris Rd. & Hunter Pl. SE	13th St. & Good Hope Rd. SE	8th & L Sts. SE (NAVY YARD)	Columbus Circle NE & 1st St. (west) (Union Station)	8th & H Sts. NE	Florida Ave. & North Capitol St. NW	Florida & Georgia Aves. NW	U & 14th Sts. NW (Reeves Center)	DUKE ELLINGTON BRIDGE (Calvert Bridge)	Newark St. & Wisconsin Ave. NW (MCLEAN GARDENS)
Early AM Service															
91/	-	-	-	-	-	-	-	4:18	4:25	-	4:29	4:32	4:35	4:41	-
91/	-	-	-	-	-	-	-	4:47	4:54	-	4:58	5:01	5:04	5:10	-
93/	-	-	-	-	4:52	4:56	5:01	5:05	-	5:13	5:18	5:22	5:25	5:31	-
93	-	-	-	5:33	5:34	5:38	5:43	5:47	-	5:55	6:00	6:04	6:07	6:13	6:22
93	-	-	-	6:09	6:10	6:15	6:20	6:24	-	6:32	6:38	6:42	6:46	6:53	7:02
93	-	-	-	6:49	6:50	6:55	7:00	7:04	-	7:12	7:18	7:22	7:26	7:33	7:42
93/	-	-	-	7:22	7:23	7:29	7:34	7:38	-	7:48	7:56	8:01	8:05	8:12	-
After Midnight Service															
93/	-	-	-	-	12:21	12:26	12:31	12:34	-	12:42	12:48	12:52	12:55	1:01	-
93/	-	-	-	-	12:54	12:57	1:00	1:03	-	1:09	1:14	1:17	1:20	1:26	-
91/	1:05	1:10	1:14	-	-	-	-	1:17	1:24	-	1:28	1:31	1:34	1:40	-
93/	-	-	-	-	1:33	1:36	1:39	1:42	-	1:48	1:53	1:56	1:59	2:05	-
91/	1:44	1:49	1:53	-	-	-	-	1:56	-	-	-	-	-	-	-
93/	-	-	-	-	2:11	2:14	2:17	2:20	-	-	-	-	-	-	-
91/	2:23	2:28	2:32	-	-	-	-	2:35	-	-	-	-	-	-	-
93/	-	-	-	-	2:50	2:53	2:56	2:59	-	-	-	-	-	-	-

Sunday Southbound

Route Number	Newark St. & Wisconsin Ave. NW (McLean Gardens)	Duke Ellington Bridge (Calvert Bridge)	U & 14th Sts. NW (Reeves Center)	Florida Ave. & 7th St. NW	Florida Ave. & North Capitol St. NW	8th & H Sts. NE	Massa-chusetts Ave. NE & 1st St. (W) (ex-tended) (Union Station)	8th & L Sts. SE (NAVY YARD)	M.L. King Jr. Ave. & U St. SE (Good Hope Rd.)	Morris Rd & Hunter Pl. SE	19th & Savannah Sts. SE (STANTON ROAD)	Stanton Rd. & Alabama Ave. SE (STANTON ROAD)	Good Hope Rd. & M.L. King Jr. Ave. SE	Naylor Rd. & Alabama Ave. SE	Alabama Ave. & Stanton Rd. SE (GARFIEL-D)
Early AM Service															
93	-	-	-	-	-	-	-	4:37	4:40	4:43	4:48	4:49	-	-	-
91	-	-	-	-	-	-	-	4:52	-	-	-	-	4:55	4:59	5:02
93	-	4:46	4:52	4:56	4:59	5:06	-	5:15	5:19	5:24	5:28	-	-	-	-
91	-	5:00	5:06	5:10	5:13	-	5:17	5:26	-	-	-	-	5:29	5:33	5:37
93	-	5:15	5:21	5:25	5:28	5:35	-	5:44	5:48	5:53	5:57	-	-	-	-
93	-	5:57	6:04	6:08	6:12	6:20	-	6:30	6:34	6:39	6:45	-	-	-	-
93	-	6:29	6:36	6:40	6:44	6:52	-	7:02	7:06	7:11	7:17	-	-	-	-
Late PM Service															
93	11:59	12:07	12:13	12:16	12:19	12:26	-	12:34	12:37	12:40	12:45	12:46	-	-	-
After Midnight Service															
93	12:41	12:49	12:55	12:58	1:01	1:08	-	1:16	1:19	1:22	1:27	1:28	-	-	-
91/	-	1:21	1:27	1:30	1:33	-	1:37	1:47	-	-	-	-	-	-	-
93	-	1:31	1:37	1:40	1:43	1:49	-	1:57	2:00	2:03	2:08	2:09	-	-	-
91	-	1:47	1:53	1:56	1:59	-	2:03	2:11	-	-	-	-	2:14	2:18	2:21
93	-	2:10	2:16	2:19	2:22	2:28	-	2:36	2:39	2:42	2:47	2:48	-	-	-

91,93

Garfield Owl Line

Between
Garfield (91)
Stanton Road S.E.
Anacostia
Eastern Market station
Gallaudet University (93)
North Capitol St. (91)
7th St. and Florida Ave. N.W.
Reeves Center (14th and U Sts. N.W.
Duke Ellington Bridge (Calvert Bridge)
McLean Gardens (93)

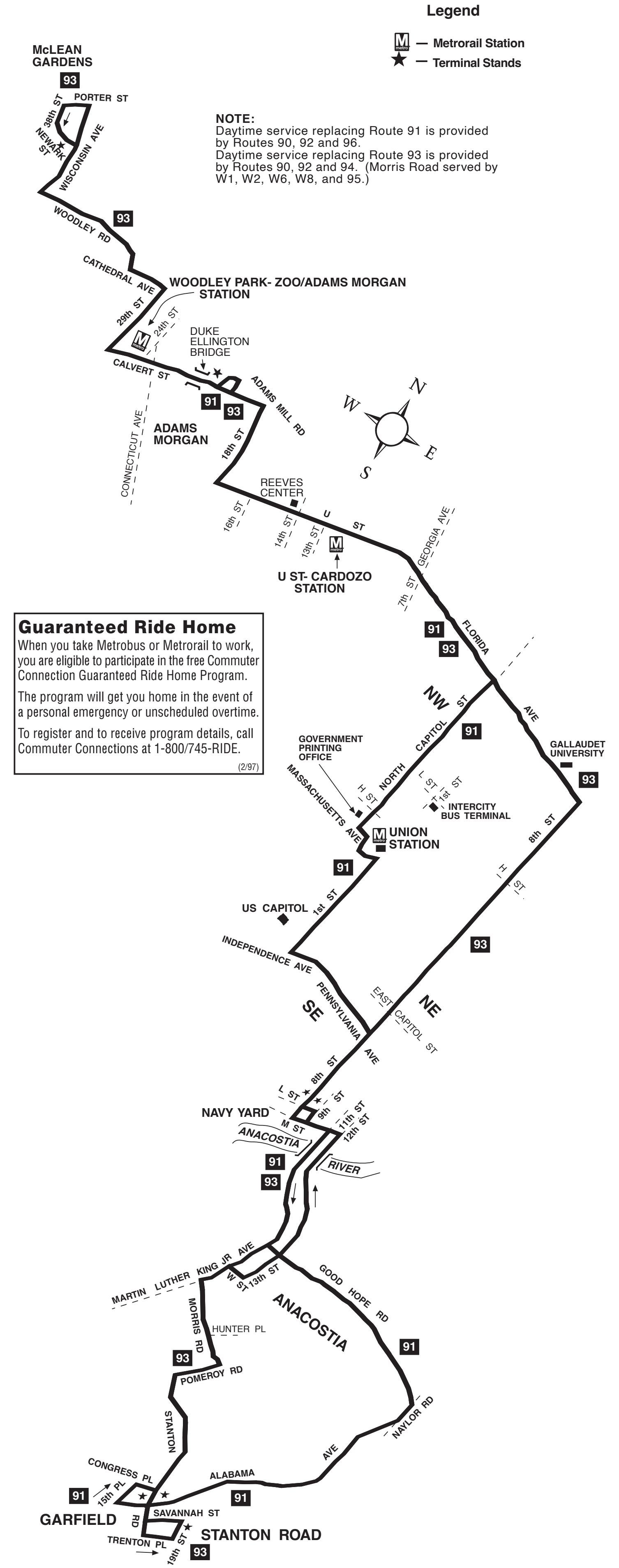
Legend
Metrorail Station
Terminal Stands
McLEAN GARDENS
93
PORTER ST
38th ST
NEWARK ST
WISCONSIN AVE
WOODLEY RD
93
CATHEDRAL AVE
29th ST
WOODLEY PARK- ZOO/ADAMS MORGAN STATION
24th ST
DUKE ELLINGTON BRIDGE
CALVERT ST
91
93
ADAMS MILL RD
CONNECTICUT AVE
ADAMS MORGAN
18th ST
N
W
E
S
REEVES CENTER
16th ST
14th ST
13th ST
U ST
GEORGIA AVE
U ST- CARDOZO STATION
7th ST
91
93
FLORIDA AVE
NW
NORTH CAPITOL ST
91
GOVERNMENT PRINTING OFFICE
GALLAUDET UNIVERSITY
93
H ST
L ST
1st ST
INTERCITY BUS TERMINAL
MASSACHUSETTS AVE
UNION STATION
8th ST
91
H ST
US CAPITOL
1st ST
93
INDEPENDENCE AVE
PENNSYLVANIA AVE
EAST CAPITOL ST
SE
NE
8th ST
L ST
9th ST
NAVY YARD
M ST
11th ST
12th ST
ANACOSTIA
RIVER
91
93
MARTIN LUTHER KING JR AVE
W ST
13th ST
GOOD HOPE RD
ANACOSTIA
MORRIS RD
HUNTER PL
93
91
POMEROY RD
STANTON RD
NAYLOR RD
CONGRESS PL
15th PL
ALABAMA AVE
91
91
GARFIELD
SAVANNAH ST
STANTON ROAD
TRENTON PL
19th ST
93

NOTE:
Daytime service replacing Route 91 is provided by Routes 90, 92 and 96.
Daytime service replacing Route 93 is provided by Routes 90, 92 and 94. (Morris Road served by W1, W2, W6, W8, and 95.)

Guaranteed Ride Home

When you take Metrobus or Metrorail to work, you are eligible to participate in the free Commuter Connection Guaranteed Ride Home Program.

The program will get you home in the event of a personal emergency or unscheduled overtime.

To register and to receive program details, call Commuter Connections at 1-800/745-RIDE.

(2/97)

Washington Metropolitan Area Transit Authority

A District of Columbia, Maryland and Virginia Transit Partnership

METRO FACTS

How to use this schedule

First, look at the map. Find the stops along the route closest to your origin and destination points. Next, find the schedule block for the day (weekday, Saturday or Sunday) and the direction you want to travel. On that schedule block, find the intersection closest to your destination. Follow this column down until you find the time that is closest to when you want to arrive. Then move left across the page. Stop at the column listed under your starting point. This is the time you should be at the bus stop to board your bus. For a stop not listed, use the time for the stop just before yours as the time you should be at your bus stop. A stop listed in bold at the top of the schedule indicates it is the *end-of-the-line* for some trips. It is easy to identify the last stop on a trip—it is bold on the schedule and shown on the front and sides of Metrobuses.

Note: Schedules may change without notice. Please call Customer Information to verify schedule information.

Important Telephone Numbers

Customer Information *(schedules, fares, routes, parking and other information. Open 6 a.m.-10:30 p.m. weekdays, 8 a.m.-10:30 p.m. weekends)*	202/637-7000 TDD 202/638-3780
Customer Assistance	202/637-1328
(or e-mail us at csvc@wmata.com)	
Events Hot Line *(recorded information)*	202/783-1070
ID Cards for Riders with Disabilities	202/962-1245 TDD 202/628-8973
Lost and Found	202/962-1195
MetroAccess *(regional paratransit service for disabled riders)*	301/588-8181 TDD 301/588-8186
Metro Mobility Link *(help line for people with special access needs, Braille)*	202/962-6464
Transit Police *(emergencies)*	202/962-2121
TripFax	202/962-1420
Web Site	http://www.wmata.com
Wheelchair lift-equipped Metrobuses	202/962-1825

Metrobus Holiday Schedule

Saturday schedules are operated on these holidays: Martin Luther King, Jr. Day, Presidents Day, July 4th, Columbus Day and Veterans Day. Supplemental service is available on some routes. Sunday schedules are operated on these holidays: New Year's Day, Memorial Day, Labor Day, Thanksgiving Day and Christmas Day.

Rider Etiquette

When boarding, have your pass or exact cash in hand. Metrobus operators do not carry money. Move to the rear of the bus to avoid crowding at the front and stand behind the white line. Remember, priority seats are reserved for senior citizens and persons with disabilities. It is against the law to eat, drink, smoke, litter or play audio or video equipment without earphones. *Please save this schedule to use later or pass it on to a neighbor, coworker or friend.*

(Rev. 7/97)

Stanton Road Line
Routes 94, 95

DURING SNOWSTORMS
CALL 202/637-7000
FOR METROBUS ROUTE INFORMATION

M — Metrorail Station
★ — Terminal Stands
94 — SERVICE ALL DAY EXCEPT LATE EVENINGS
95 — SERVICE LATE EVENINGS ONLY

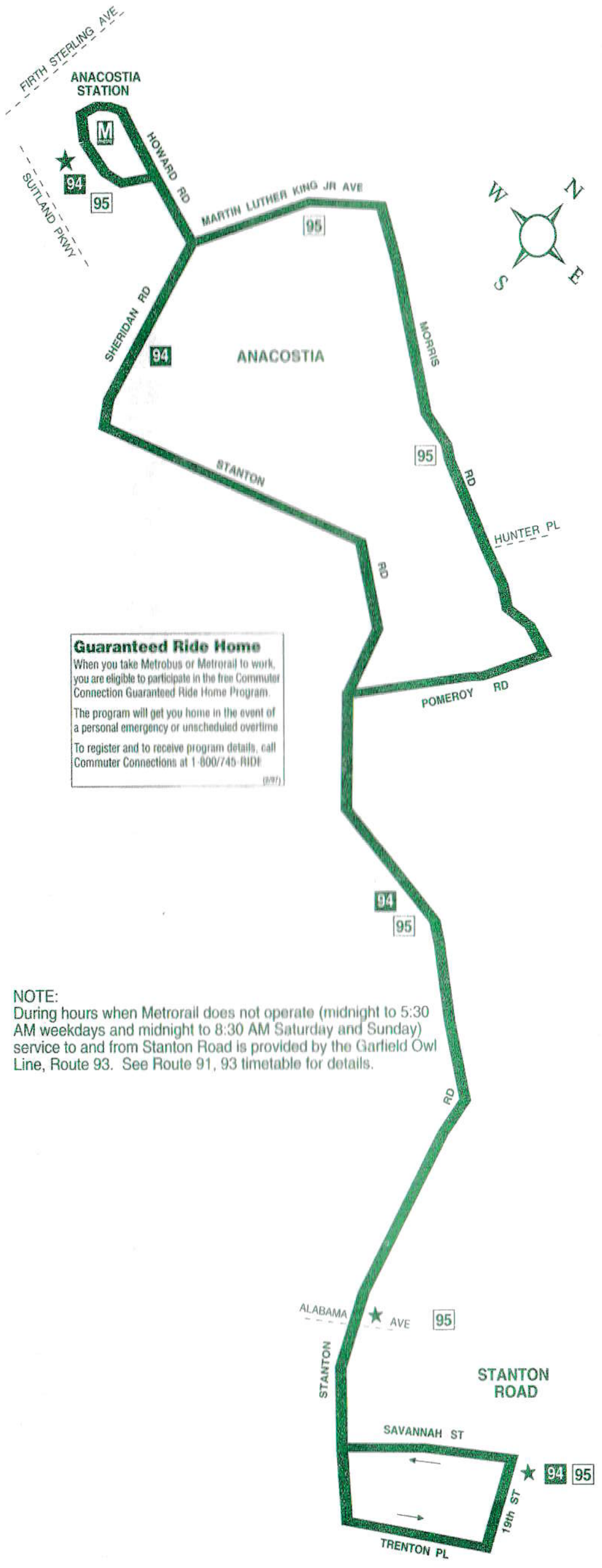

Guaranteed Ride Home

When you take Metrobus or Metrorail to work, you are eligible to participate in the free Commuter Connection Guaranteed Ride Home Program.

The program will get you home in the event of a personal emergency or unscheduled overtime.

To register and to receive program details, call Commuter Connections at 1-800/745-RIDE

(9/97)

NOTE:
During hours when Metrorail does not operate (midnight to 5:30 AM weekdays and midnight to 8:30 AM Saturday and Sunday) service to and from Stanton Road is provided by the Garfield Owl Line, Route 93. See Route 91, 93 timetable for details.

TAKE METROBUS FOR ALL SEASONS



For games at the Patriot Center, take Metrobus Rt. 17A from Pentagon station or Rt. 29K from King Street station. For games at RFK Stadium, take Metrorail's Orange or Blue Line to Stadium-Armory station or Metrobus Rts. 96, B2, or D2. Discover how you can get to the game on Metro. Call 202/637-7000 (TDD 638-3780).

M metro **THE EASY WAY OUT. AND IN.**

11/96

94,95

Stanton Road Line

Between
Garfield
Stanton Road SE
Anacostia station

Effective as of
June 25, 2000

Washington Metropolitan Area Transit Authority

A District of Columbia, Maryland and Virginia Transit Partnership

Using this timetable

- ☐ Use the map to find the stops closest to where you will get on and off the bus.
- ☐ Select the schedule (weekday, Saturday, Sunday) for when you will travel. Along the top of the schedule, find the stop at or nearest the point where you will get on the bus. Follow that column down to the time you want to leave.
- ☐ Use the same method to find the times the bus is scheduled to arrive at the stop where you will get off the bus.
- ☐ If the bus stop is not listed, use the time shown for the bus stop before it as the time to wait at the stop.
- ☐ The end-of-the-line or last stop is listed in ALL CAPS on the schedule.

Weekday Northbound

	Route Number	19th & Savannah Sts. SE	Stanton Rd & Alabama Ave. SE	Stanton & Elvans Rds. SE	Morris Rd. & Hunter Pl. SE	Anacostia
				AM Service		
♿	94	5:12	-	5:17	-	5:22
	94	5:30	-	5:35	-	5:40
♿	94	5:45	-	5:50	-	5:55
	94	5:59	-	6:06	-	6:12
♿	94	6:14	-	6:21	-	6:27
	94	6:29	-	6:36	-	6:42
♿	94	6:44	-	6:51	-	6:57
	94	6:56	-	7:03	-	7:09
	94	7:08	-	7:15	-	7:21
♿	94	7:17	-	7:24	-	7:30
	94	7:26	-	7:33	-	7:39
	94	7:35	-	7:42	-	7:48
	94	7:43	-	7:51	-	7:59
♿	94	7:52	-	8:00	-	8:08
	94	8:01	-	8:09	-	8:17
	94	8:10	-	8:18	-	8:26
	94	8:20	-	8:28	-	8:36
♿	94	8:32	-	8:40	-	8:48
	94	8:45	-	8:53	-	9:01
	94	9:00	-	9:05	-	9:10
♿	94	9:15	-	9:20	-	9:25
♿	94	9:45	-	9:50	-	9:55
♿	94	10:15	-	10:20	-	10:25
♿	94	10:45	-	10:50	-	10:55
♿	94	11:15	-	11:20	-	11:25
♿	94	11:45	-	11:50	-	11:55

♿ — Trip operates with wheelchair-accessible or lift-equipped bus.

■ — Teminal stand is on Stanton Road at Alabama Avenue instead of at 19th & Savannah Streets. Stops in the 19th & Savannah loop are served by southbound trips.

Weekday Northbound

	Route Number	19th & Savannah Sts. SE	Stanton Rd & Alabama Ave. SE	Stanton & Elvans Rds. SE	Morris Rd. & Hunter Pl. SE	Anacostia
				PM Service		
♿	94	12:15	-	12:20	-	12:25
♿	94	12:45	-	12:50	-	12:55
♿	94	1:15	-	1:20	-	1:25
♿	94	1:45	-	1:50	-	1:55
♿	94	2:15	-	2:20	-	2:25
♿	94	2:45	-	2:50	-	2:55
♿	94	3:13	-	3:18	-	3:23
	94	3:28	-	3:33	-	3:38
♿	94	3:38	-	3:43	-	3:48
♿	94	3:48	-	3:53	-	3:58
	94	3:58	-	4:04	-	4:10
♿	94	4:08	-	4:14	-	4:20
♿	94	4:18	-	4:24	-	4:30
	94	4:28	-	4:34	-	4:40
♿	94	4:38	-	4:44	-	4:50
♿	94	4:48	-	4:54	-	5:00
	94	5:01	-	5:07	-	5:13
♿	94	5:12	-	5:18	-	5:24
♿	94	5:23	-	5:29	-	5:35
	94	5:34	-	5:40	-	5:46
♿	94	5:45	-	5:51	-	5:57
♿	94	5:56	-	6:02	-	6:08
	94	6:07	-	6:13	-	6:19
♿	94	6:20	-	6:25	-	6:30
♿	94	6:32	-	6:37	-	6:42
♿	94	6:49	-	6:54	-	6:59
♿	94	7:04	-	7:09	-	7:14
♿	94	7:19	-	7:24	-	7:29
♿	94	7:34	-	7:39	-	7:44
♿	94	7:49	-	7:54	-	7:59
♿	94	-	■ 8:07	8:11	-	8:16
♿	94	-	■ 8:31	8:35	-	8:40
♿	94	-	■ 9:03	9:06	-	9:10
♿	94	-	■ 9:33	9:36	-	9:40
♿	94	-	■10:03	10:06	-	10:10
♿	95	-	■10:32	10:35	10:37	10:41
♿	95	-	■11:05	11:08	11:10	11:14
♿	95	-	■11:38	11:41	11:43	11:47
				After Midnight Service		
♿	95	-	■12:11	12:14	12:16	12:20
○	95	-	■12:38	12:41	12:43	12:47
○	95	-	■ 1:11	1:14	1:16	1:20
○	95	-	■ 1:45	1:48	1:50	1:54
○	95	-	■ 2:18	2:21	2:23	2:27

♿ — Trip operates with wheelchair-accessible or lift-equipped bus.

■ — Teminal stand is on Stanton Road at Alabama Avenue instead of at 19th & Savannah Streets. Stops in the 19th & Savannah loop are served by southbound trips.

94,95

Stanton Road Line

Between
Garfield
Stanton Road SE
Anacostia station

Effective as of
June 25, 2000

Weekday Southbound

Route Number	Anacostia	Morris Rd. & Hunter Pl. SE	Stanton & Elvans Rds. SE	19th & Savannah Sts. SE	Stanton Rd & Alabama Ave. SE
		AM Service			
♿ **94**	5:31	-	5:35	5:40	-
94	5:44	-	5:48	5:53	-
♿ **94**	5:59	-	6:03	6:08	-
94	6:14	-	6:19	6:25	-
♿ **94**	6:29	-	6:34	6:40	-
94	6:46	-	6:51	6:57	-
♿ **94**	7:00	-	7:05	7:11	-
94	7:14	-	7:20	7:27	-
94	7:24	-	7:30	7:37	-
♿ **94**	7:33	-	7:39	7:46	-
94	7:42	-	7:48	7:55	-
94	7:51	-	7:57	8:04	-
94	8:01	-	8:07	8:14	-
♿ **94**	8:11	-	8:17	8:24	-
94	8:28	-	8:34	8:41	-
94	8:40	-	8:46	8:53	-
♿ **94**	8:55	-	9:01	9:08	-
♿ **94**	9:30	-	9:35	9:41	-
♿ **94**	10:00	-	10:05	10:11	-
♿ **94**	10:30	-	10:35	10:41	-
♿ **94**	11:00	-	11:05	11:11	-
♿ **94**	11:30	-	11:35	11:41	-

♿ — Trip operates with wheelchair-accessible or lift-equipped bus.

❍ — Trip operates Friday only, with wheelchair-accessible or lift-equipped bus.

■ — Teminal stand is on Stanton Road at Alabama Avenue instead of at 19th & Savannah Streets. Stops in the 19th & Savannah loop are served by southbound trips.

Weekday Southbound

Route Number	Anacostia	Morris Rd. & Hunter Pl. SE	Stanton & Elvans Rds. SE	19th & Savannah Sts. SE	Stanton Rd & Alabama Ave. SE
		PM Service			
♿ **94**	12:00	-	12:05	12:11	-
♿ **94**	12:30	-	12:35	12:41	-
♿ **94**	1:00	-	1:05	1:11	-
♿ **94**	1:30	-	1:35	1:41	-
♿ **94**	2:00	-	2:05	2:11	-
♿ **94**	2:30	-	2:35	2:41	-
♿ **94**	3:00	-	3:05	3:11	-
94	3:15	-	3:20	3:26	-
♿ **94**	3:25	-	3:30	3:36	-
♿ **94**	3:35	-	3:40	3:46	-
94	3:45	-	3:50	3:56	-
♿ **94**	3:55	-	4:00	4:06	-
♿ **94**	4:05	-	4:10	4:16	-
94	4:15	-	4:20	4:26	-
♿ **94**	4:25	-	4:30	4:36	-
♿ **94**	4:35	-	4:40	4:46	-
94	4:45	-	4:50	4:59	-
♿ **94**	4:56	-	5:01	5:10	-
♿ **94**	5:07	-	5:12	5:21	-
94	5:18	-	5:23	5:32	-
♿ **94**	5:29	-	5:34	5:43	-
♿ **94**	5:40	-	5:45	5:54	-
94	5:51	-	5:56	6:05	-
♿ **94**	6:02	-	6:07	6:16	-
♿ **94**	6:13	-	6:18	6:27	-
94	6:24	-	6:29	6:38	-
♿ **94**	6:35	-	6:41	6:47	-
♿ **94**	6:50	-	6:56	7:02	-
♿ **94**	7:05	-	7:11	7:17	-
♿ **94**	7:20	-	7:26	7:32	-
♿ **94**	7:35	-	7:41	7:47	-
♿ **94**	7:50	-	7:56	-	■ 8:05
♿ **94**	8:14	-	8:20	-	■ 8:29
♿ **94**	8:45	-	8:51	-	■ 9:00
♿ **94**	9:15	-	9:20	-	■ 9:31
♿ **94**	9:45	-	9:50	-	■ 10:01
♿ **94**	10:14	-	10:19	-	■ 10:30
♿ **95**	10:45	10:50	10:52	-	■ 11:03
♿ **95**	11:18	11:23	11:25	-	■ 11:36
♿ **95**	11:51	11:56	11:58	-	■ 12:09
		After Midnight Service			
♿ **95**	12:29	12:34	12:36	-	■ 12:47
❍ **95**	12:50	12:55	12:57	-	■ 1:08
❍ **95**	1:24	1:29	1:31	-	■ 1:42
❍ **95**	1:57	2:02	2:04	-	■ 2:15
❍ **95**	2:30	2:35	2:37	-	■ 2:48

♿ — Trip operates with wheelchair-accessible or lift-equipped bus.

❍ — Trip operates Friday only, with wheelchair-accessible or lift-equipped bus.

■ — Teminal stand is on Stanton Road at Alabama Avenue instead of at 19th & Savannah Streets. Stops in the 19th & Savannah loop are served by southbound trips.

**Washington
Metropolitan Area
Transit Authority**

*A District of Columbia,
Maryland and Virginia
Transit Partnership*

98

Adams Morgan-U Street Link

Between
U Street-Cardozo station
Adams Morgan
Woodley Park-Zoo/
Adams Morgan station

Effective as of
June 25, 2000

Washington Metropolitan Area Transit Authority

A District of Columbia, Maryland and Virginia Transit Partnership

Using this timetable

- ❏ Use the map to find the stops closest to where you will get on and off the bus.
- ❏ Select the schedule (weekday, Saturday, Sunday) for when you will travel. Along the top of the schedule, find the stop at or nearest the point where you will get on the bus. Follow that column down to the time you want to leave.
- ❏ Use the same method to find the times the bus is scheduled to arrive at the stop where you will get off the bus.
- ❏ If the bus stop is not listed, use the time shown for the bus stop before it as the time to wait at the stop.
- ❏ The end-of-the-line or last stop is listed in ALL CAPS on the schedule.

Weekday

	Route Number	U & 13th Sts. NW (U Street-Cardozo)	18th St. & Columbia Rd. NW (Adams Morgan)	24th St. & Connecticut Ave. NW (WOODLEY PARK-ZOO/ ADAMS MORGAN)	18th St. & Columbia Rd. NW (Adams Morgan)	U & 13th Sts. NW (U STREET-CARDOZO)
			PM Service			
♿	**98**	-	-	5:59	6:04	6:11
♿	**98**	6:14	6:25	6:30	6:35	6:42
♿	**98**	-	-	6:45	6:50	6:57
♿	**98**	6:45	6:56	7:01	7:06	7:13
♿	**98**	7:01	7:12	7:17	7:22	7:29
♿	**98**	7:17	7:28	7:33	7:38	7:45
♿	**98**	7:33	7:44	7:49	7:54	8:01
♿	**98**	7:49	8:00	8:05	8:10	8:17
♿	**98**	8:04	8:15	8:20	8:25	8:32
♿	**98**	8:19	8:30	8:35	8:40	8:47
♿	**98**	8:34	8:45	8:50	8:55	9:02
♿	**98**	8:49	9:00	9:05	9:10	9:17
♿	**98**	9:04	9:15	9:20	9:25	9:32
♿	**98**	9:19	9:30	9:35	9:40	9:47
♿	**98**	9:35	9:46	9:51	9:56	10:03
♿	**98**	9:51	10:02	10:07	10:12	10:19
♿	**98**	10:07	10:17	10:21	10:26	10:33
♿	**98**	10:22	10:32	10:36	10:41	10:48
♿	**98**	10:37	10:47	10:51	10:56	11:03
♿	**98**	10:52	11:02	11:06	11:11	11:18
♿	**98**	11:07	11:17	11:21	11:26	11:33
♿	**98**	11:22	11:32	11:36	11:41	11:48
♿	**98**	11:37	11:47	11:51	11:56	12:03
♿	**98/**	11:52	12:02	12:06	-	-
			After Midnight Service			
❍	**98**	-	-	12:06	12:11	12:18
♿	**98/**	12:07	12:17	12:21	-	-
❍	**98**	-	-	12:21	12:26	12:33
❍	**98**	12:22	12:32	12:36	12:41	12:48
❍	**98**	12:37	12:47	12:51	12:56	1:03
❍	**98**	12:52	1:02	1:06	1:11	1:18
❍	**98**	1:07	1:17	1:21	1:26	1:33
❍	**98**	1:22	1:32	1:36	1:41	1:48
❍	**98**	1:37	1:47	1:51	1:56	2:03
❍	**98/**	1:52	2:02	2:06	-	-
❍	**98/**	2:07	2:17	2:21	-	-

♿ — Trip operates with wheelchair-accessible or lift-equipped bus.
❍ — Trip operates Friday only, with wheelchair-accessible or lift-equipped bus.

From U Street-Cardozo station to 24th St. and Connecticut Ave. trips sign WOODLEY PARK station. From 24th St. and Connecticut Ave. to 13th & U Sts. trips sign U St.-CARDOZO.

98

Adams Morgan-U Street Link

Between
U Street-Cardozo station
Adams Morgan
Woodley Park-Zoo/
Adams Morgan station

Effective as of
June 25, 2000

Washington Metropolitan Area Transit Authority

A District of Columbia, Maryland and Virginia Transit Partnership

Saturday

	Route Number	U & 13th Sts. NW (U Street-Cardozo)	18th St. & Columbia Rd. NW (Adams Morgan)	24th St. & Connecticut Ave. NW (WOODLEY PARK-ZOO/ ADAMS MORGAN)	18th St. & Columbia Rd. NW (Adams Morgan)	U & 13th Sts. NW (U STREET-CARDOZO)
				AM Service		
♿	**98**	-	-	9:50	9:53	10:01
♿	**98**	-	-	10:05	10:08	10:16
♿	**98**	10:04	10:15	10:20	10:23	10:31
♿	**98**	10:19	10:30	10:35	10:38	10:46
♿	**98**	10:34	10:45	10:50	10:53	11:01
♿	**98**	10:49	11:00	11:05	11:08	11:16
♿	**98**	11:04	11:15	11:20	11:23	11:31
♿	**98**	11:19	11:30	11:35	11:38	11:46
♿	**98**	11:34	11:45	11:50	11:53	12:01
♿	**98**	11:49	12:00	12:05	12:08	12:16

♿ — Trip operates with wheelchair-accessible or lift-equipped bus. From U Street-Cardozo station to 24th St. and Connecticut Ave. trips sign WOODLEY PARK station. From 24th St. and Connecticut Ave. to 13th & U Sts. trips sign U St.-CARDOZO.

98

Adams Morgan-U Street Link

Between
U Street-Cardozo station
Adams Morgan
Woodley Park-Zoo/
Adams Morgan station

Effective as of
June 25, 2000

Washington Metropolitan Area Transit Authority

A District of Columbia, Maryland and Virginia Transit Partnership

Saturday

Route Number	U & 13th Sts. NW (U Street-Cardozo)	18th St. & Columbia Rd. NW (Adams Morgan)	24th St. & Connecticut Ave. NW (WOODLEY PARK-ZOO/ ADAMS MORGAN)	18th St. & Columbia Rd. NW (Adams Morgan)	U & 13th Sts. NW (U STREET-CARDOZO)
PM Service					
♿ 98	12:05	12:15	12:20	12:23	12:31
♿ 98	12:20	12:30	12:35	12:38	12:46
♿ 98	12:35	12:45	12:50	12:53	1:01
♿ 98	12:50	1:00	1:05	1:08	1:16
♿ 98	1:05	1:15	1:20	1:23	1:31
♿ 98	1:20	1:30	1:35	1:38	1:46
♿ 98	1:35	1:45	1:50	1:53	2:01
♿ 98	1:50	2:00	2:05	2:08	2:16
♿ 98	2:05	2:15	2:20	2:23	2:31
♿ 98	2:20	2:30	2:35	2:38	2:46
♿ 98	2:35	2:45	2:50	2:53	3:01
♿ 98	2:50	3:00	3:05	3:08	3:16
♿ 98	3:06	3:16	3:20	3:23	3:31
♿ 98	3:21	3:31	3:35	3:38	3:46
♿ 98	3:36	3:46	3:50	3:53	4:01
♿ 98	3:51	4:01	4:05	4:08	4:16
♿ 98	4:06	4:16	4:20	4:23	4:31
♿ 98	4:21	4:31	4:35	4:38	4:46
♿ 98	4:36	4:46	4:50	4:53	5:01
♿ 98	4:51	5:01	5:05	5:08	5:16
♿ 98	5:06	5:16	5:20	5:23	5:31
♿ 98	5:21	5:31	5:35	5:38	5:46
♿ 98	5:36	5:46	5:50	5:53	6:01
♿ 98	5:51	6:01	6:05	6:08	6:16
♿ 98	6:07	6:16	6:20	6:23	6:30
♿ 98	6:22	6:31	6:35	6:38	6:45
♿ 98	6:37	6:46	6:50	6:53	7:00
♿ 98	6:52	7:01	7:05	7:08	7:15
♿ 98	7:07	7:16	7:20	7:23	7:30
♿ 98	7:22	7:31	7:35	7:38	7:45
♿ 98	7:37	7:46	7:50	7:53	8:00
♿ 98	7:52	8:01	8:05	8:08	8:15
♿ 98	8:07	8:16	8:20	8:23	8:30
♿ 98	8:22	8:31	8:35	8:38	8:45
♿ 98	8:37	8:46	8:50	8:53	9:00
♿ 98	8:52	9:01	9:05	9:08	9:15
♿ 98	9:07	9:16	9:20	9:23	9:30
♿ 98	9:22	9:31	9:35	9:38	9:45
♿ 98	9:37	9:46	9:50	9:53	10:00
♿ 98	9:52	10:01	10:05	10:08	10:15
♿ 98	10:08	10:16	10:20	10:23	10:30
♿ 98	10:23	10:31	10:35	10:38	10:45
♿ 98	10:38	10:46	10:50	10:53	11:00
♿ 98	10:53	11:01	11:05	11:08	11:15
♿ 98	11:08	11:16	11:20	11:23	11:30
♿ 98	11:23	11:31	11:35	11:38	11:45
♿ 98	11:38	11:46	11:50	11:53	12:00
♿ 98/	11:53	12:01	12:05	-	-
After Midnight Service					
♿ 98	-	-	12:05	12:08	12:16
♿ 98/	12:08	12:16	12:20	-	-
♿ 98	-	-	12:20	12:23	12:31
♿ 98	12:23	12:31	12:35	12:38	12:45
♿ 98	12:38	12:46	12:50	12:53	1:00
♿ 98	12:53	1:01	1:05	1:08	1:15
♿ 98	1:08	1:16	1:20	1:23	1:30
♿ 98	1:23	1:31	1:35	1:38	1:45
♿ 98	1:38	1:46	1:50	1:53	2:00
♿ 98/	1:53	2:01	2:05	-	-
♿ 98/	2:08	2:16	2:20	-	-

♿ — Trip operates with wheelchair-accessible or lift-equipped bus.
From U Street-Cardozo station to 24th St. and Connecticut Ave. trips sign WOODLEY PARK station. From 24th St. and Connecticut Ave. to 13th & U Sts. trips sign U St.-CARDOZO.

Sunday

Route Number	U & 13th Sts. NW (U Street-Cardozo)	18th St. & Columbia Rd. NW (Adams Morgan)	24th St. & Connecticut Ave. NW (WOODLEY PARK-ZOO/ ADAMS MORGAN)	18th St. & Columbia Rd. NW (Adams Morgan)	U & 13th Sts. NW (U STREET-CARDOZO)
PM Service					
♿ 98	-	-	6:05	6:08	6:15
♿ 98	-	-	6:20	6:23	6:30
♿ 98	6:21	6:30	6:34	6:37	6:44
♿ 98	6:36	6:45	6:49	6:52	6:59
♿ 98	6:51	7:00	7:04	7:07	7:14
♿ 98	7:06	7:15	7:19	7:22	7:29
♿ 98	7:21	7:30	7:34	7:37	7:44
♿ 98	7:36	7:45	7:49	7:52	7:59
♿ 98	7:51	8:00	8:04	8:07	8:14
♿ 98	8:06	8:15	8:19	8:22	8:29
♿ 98	8:21	8:30	8:34	8:37	8:44
♿ 98	8:36	8:45	8:49	8:52	8:59
♿ 98	8:51	9:00	9:04	9:07	9:14
♿ 98	9:06	9:15	9:19	9:22	9:29
♿ 98	9:21	9:30	9:34	9:37	9:44
♿ 98	9:36	9:45	9:49	9:52	9:59
♿ 98	9:51	10:00	10:04	10:07	10:14
♿ 98	10:07	10:15	10:19	10:22	10:29
♿ 98	10:22	10:30	10:34	10:37	10:44
♿ 98	10:37	10:45	10:49	10:52	10:59
♿ 98	10:52	11:00	11:04	11:07	11:14
♿ 98	11:07	11:15	11:19	11:22	11:29
♿ 98	11:22	11:30	11:34	11:37	11:44
♿ 98	11:37	11:45	11:49	11:52	11:59
♿ 98/	11:52	12:00	12:04	-	-
After Midnight Service					
♿ 98/	12:07	12:15	12:19	-	-

♿ — Trip operates with wheelchair-accessible or lift-equipped bus.
From U Street-Cardozo station to 24th St. and Connecticut Ave. trips sign WOODLEY PARK station. From 24th St. and Connecticut Ave. to 13th & U Sts. trips sign U St.-CARDOZO.

98

Adams Morgan-U Street Link

Between
U Street-Cardozo station
Adams Morgan
Woodley Park-Zoo/Adams Morgan station

Effective as of
June 25, 2000

Washington Metropolitan Area Transit Authority

A District of Columbia, Maryland and Virginia Transit Partnership

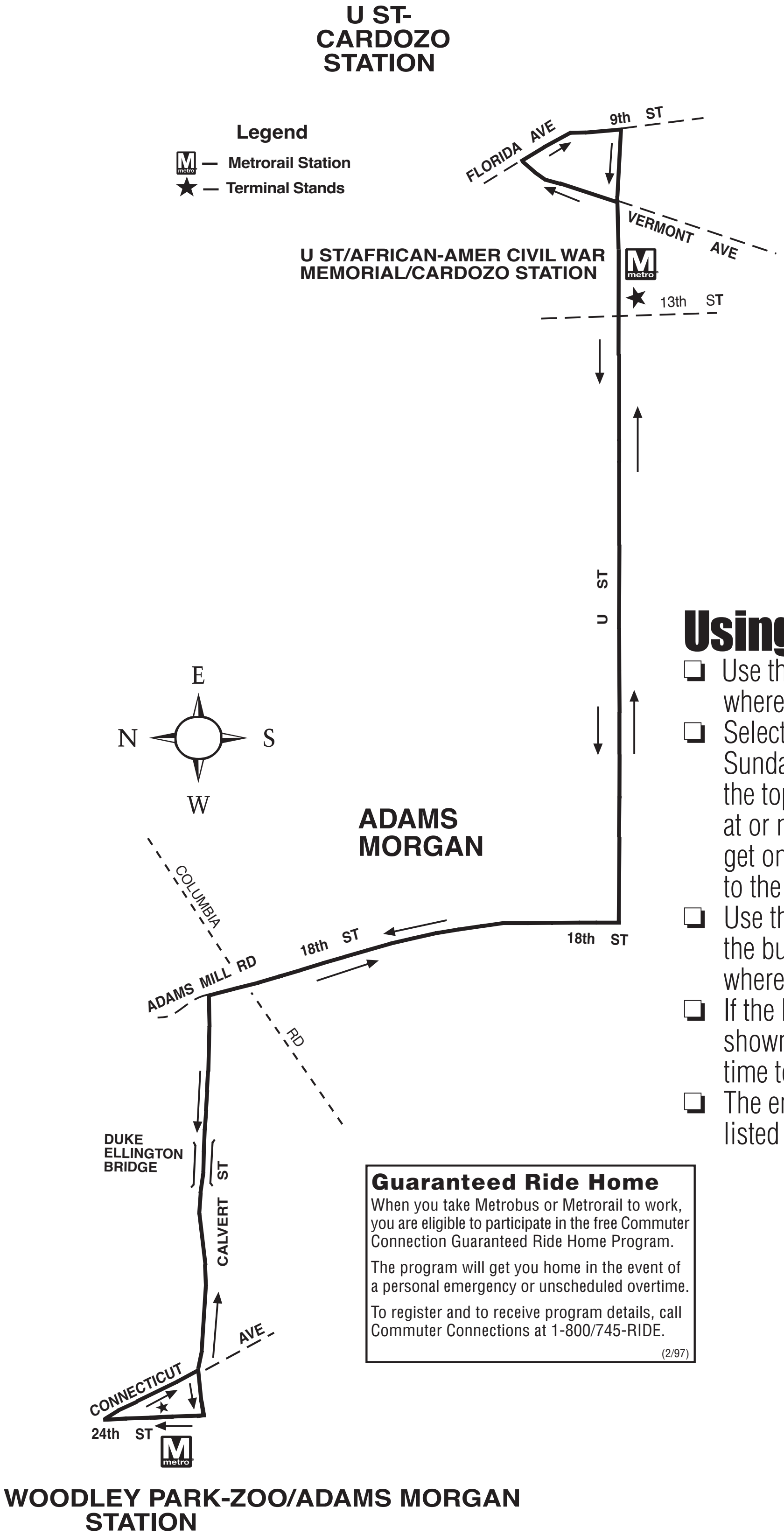
U ST-CARDOZO STATION
Legend
M — Metrorail Station
★ — Terminal Stands
FLORIDA AVE
9th ST
VERMONT AVE
U ST/AFRICAN-AMER CIVIL WAR MEMORIAL/CARDOZO STATION
13th ST
U ST
E
N
S
W
ADAMS MORGAN
COLUMBIA RD
18th ST
ADAMS MILL RD
18th ST
DUKE ELLINGTON BRIDGE
CALVERT ST
CONNECTICUT AVE
24th ST
WOODLEY PARK-ZOO/ADAMS MORGAN STATION

Guaranteed Ride Home

When you take Metrobus or Metrorail to work, you are eligible to participate in the free Commuter Connection Guaranteed Ride Home Program.

The program will get you home in the event of a personal emergency or unscheduled overtime.

To register and to receive program details, call Commuter Connections at 1-800/745-RIDE.

(2/97)

Using this timetable

- ☐ Use the map to find the stops closest to where you will get on and off the bus.
- ☐ Select the schedule (weekday, Saturday, Sunday) for when you will travel. Along the top of the schedule, find the stop at or nearest the point where you will get on the bus. Follow that column down to the time you want to leave.
- ☐ Use the same method to find the times the bus is scheduled to arrive at the stop where you will get off the bus.
- ☐ If the bus stop is not listed, use the time shown for the bus stop before it as the time to wait at the stop.
- ☐ The end-of-the-line or last stop is listed in ALL CAPS on the schedule.

99

Columbia Heights-Woodley Park Line

Between
Columbia Heights
station
Adams Morgan
Woodley Park-Zoo/
Adams Morgan station

Effective as of
March 27, 2000

Washington Metropolitan Area Transit Authority

A District of Columbia, Maryland and Virginia Transit Partnership

Monday thru Friday except holidays

	Route Number	Irving & 14th Sts. NW (Columbia Heights) Ⓜ	24th St. & Connecticut Ave. NW (WOODLEY PARK-ZOO/ ADAMS MORGAN) Ⓜ	Irving & 14th Sts. NW (COLUMBIA HEIGHTS) Ⓜ
		AM Service		
♿	**99**	-	6:15	6:25
♿	**99**	6:30	6:40	6:50
♿	**99**	6:55	7:05	7:15
♿	**99**	7:20	7:30	7:40
♿	**99**	7:45	7:55	8:05
♿	**99**	8:10	8:20	8:28
♿	**99**	8:35	8:45	8:53
♿	**99**	9:00	9:10	9:18
♿	**99**/	9:25	9:35	-
		PM Service		
♿	**99**	-	3:45	3:57
♿	**99**	4:00	4:10	4:22
♿	**99**	4:25	4:35	4:47
♿	**99**	4:50	5:00	5:12
♿	**99**	5:15	5:25	5:37
♿	**99**	5:40	5:50	6:02
♿	**99**	6:05	6:15	6:27
♿	**99**/	6:30	6:40	-

♿ — Trip operates with wheelchair-accessible or lift-equipped bus.

From Columbia Heights station to Woodley Park-Zoo/Adams Morgan station trips sign WOODLEY PARK station.

From Woodley Park-Zoo/Adams Morgan station to Columbia Heights station trips sign COLUMBIA HEIGHTS .

Using this timetable

- ❏ Use the map to find the stops closest to where you will get on and off the bus.
- ❏ Select the schedule (weekday, Saturday, Sunday) for when you will travel. Along the top of the schedule, find the stop at or nearest the point where you will get on the bus. Follow that column down to the time you want to leave.
- ❏ Use the same method to find the times the bus is scheduled to arrive at the stop where you will get off the bus.
- ❏ If the bus stop is not listed, use the time shown for the bus stop before it as the time to wait at the stop.
- ❏ The end-of-the-line or last stop is listed in ALL CAPS on the schedule.

DURING SNOWSTORMS
CALL 202/637-7000
FOR METROBUS ROUTE INFORMATION

99

Columbia Heights-Woodley Park Line

Between
Columbia Heights station
Adams Morgan
Woodley Park-Zoo/
Adams Morgan station

Effective as of
March 27, 2000

Washington Metropolitan Area Transit Authority

A District of Columbia, Maryland and Virginia Transit Partnership

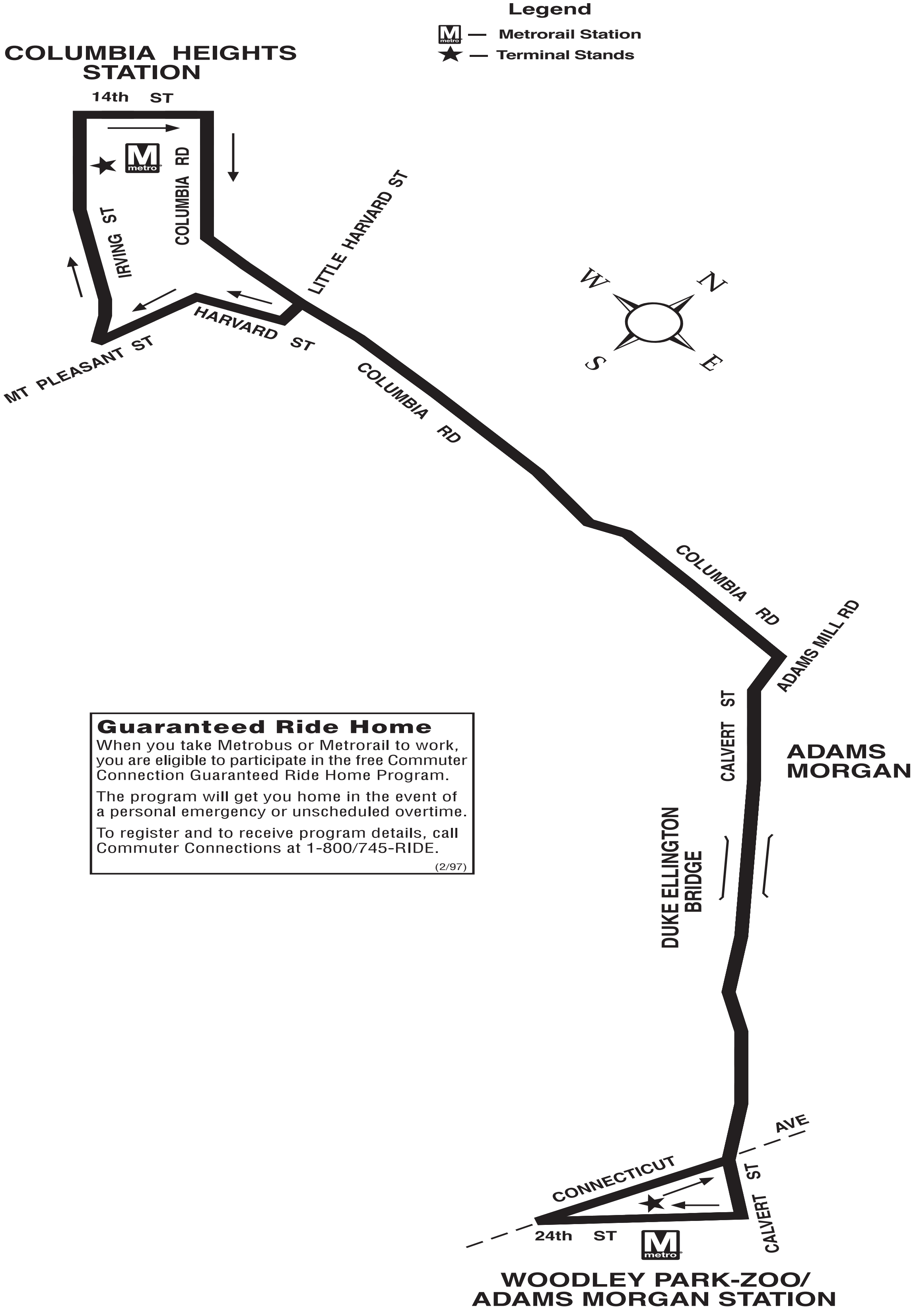
Legend
Metrorail Station
Terminal Stands
COLUMBIA HEIGHTS STATION
14th ST
COLUMBIA RD
IRVING ST
LITTLE HARVARD ST
HARVARD ST
MT PLEASANT ST
COLUMBIA RD
COLUMBIA RD
ADAMS MILL RD
CALVERT ST
ADAMS MORGAN
DUKE ELLINGTON BRIDGE
CONNECTICUT AVE
CALVERT ST
24th ST
WOODLEY PARK-ZOO/ ADAMS MORGAN STATION
N
E
S
W

Guaranteed Ride Home

When you take Metrobus or Metrorail to work, you are eligible to participate in the free Commuter Connection Guaranteed Ride Home Program.

The program will get you home in the event of a personal emergency or unscheduled overtime.

To register and to receive program details, call Commuter Connections at 1-800/745-RIDE.

(2/97)

(Fares subject to change without notice.)

Metrobus Fares

Effective June 24, 1995

- Peak: weekdays 5:30–9:30 a.m. and 3–8 p.m. - Off-peak: all other times. - Up to two children 4 years old and younger ride *free* with each paying customer.	Peak*		Off-Peak*	
	Cash	w/Rail Transfer	Cash	w/Rail Transfer
District of Columbia				
Within D.C.	$1.10	.25	1.10	.25
Maryland				
Within Maryland	1.10	1.10	1.10	1.10
From:				
D.C. to MD Zone 1	1.75	.90	1.75	.90
MD Zone 1 to D.C.	1.75	1.75	1.75	1.75
D.C. to MD Zone 2	2.00	1.15	1.75	.90
MD Zone 2 to D.C.	2.00	2.00	1.75	1.75
Virginia				
Within VA (any one zone)	1.10	.85	1.10	.85
Between:				
VA Zones G & 1-ARL	1.10	.85	1.10	.85
VA Zones G & 1-ALEX	1.45	1.20	1.10	.85
VA Zones G & 2	1.80	1.55	1.10	.85
VA Zones G & 3	2.15	1.90	1.10	.85
VA Zones 1 & 2	1.45	1.20	1.10	.85
VA Zones 1 & 3	1.80	1.55	1.10	.85
VA Zones 2 & 3	1.45	1.20	1.10	.85
From:				
D.C. to VA Zone G	1.45	.60	1.45	.60
VA Zone G to DC	1.45	1.20	1.45	1.20
D.C. to VA Zone 1-ARL	1.45	.60	1.45	.60
VA Zone 1-ARL to D.C.	1.45	1.20	1.45	1.20
D.C. to VA Zone 1-ALEX	1.80	.95	1.45	.60
VA Zone 1-ALEX to D.C.	1.80	1.55	1.45	1.20
D.C. to VA Zone 2	2.15	1.30	1.45	.60
VA Zone 2 to D.C.	2.15	1.90	1.45	1.20
D.C. to VA Zone 3	2.50	1.65	1.45	.60
VA Zone 3 to D.C.	2.50	2.25	1.45	1.20

**Fares do not include bus transfer charges and surcharges.*

Senior and Disabled Rider Fares

		Cash	w/Rail Transfer
Within D.C.		$ .50	$ .00
Within Maryland		.50	.50
Within Virginia		.50	.35
From:	D.C. to Maryland	.50	.40
	Maryland to D.C.	.50	.50
	D.C. to Virginia	.50	.15
	Virginia to D.C.	.50	.50

Senior and disabled rider fares are valid at all times for riders *in possession of official WMATA ID* or Medicare card. Senior citizens, 65 years of age and older, and people with disabilities are eligible for the WMATA ID card. For more information, call 202/637-7000 (TDD 638-3780).

(Rev. 6/97)

Effective as of December 29, 1997
Reprinted November 1998

A9

South Capitol Street Line

between
Livingston
Bolling AFB (Main Gate)
Waterfront station
and
L'Enfant Plaza station



Washington Metropolitan Area Transit Authority
600 Fifth Street, N.W., Washington, D.C. 20001
INFORMATION: 202/637-7000 (TDD 202/638-3780)
http://www.wmata.com

South Capitol Street Line
Route A9

DURING SNOWSTORMS
CALL 202/637-7000
FOR METROBUS ROUTE INFORMATION

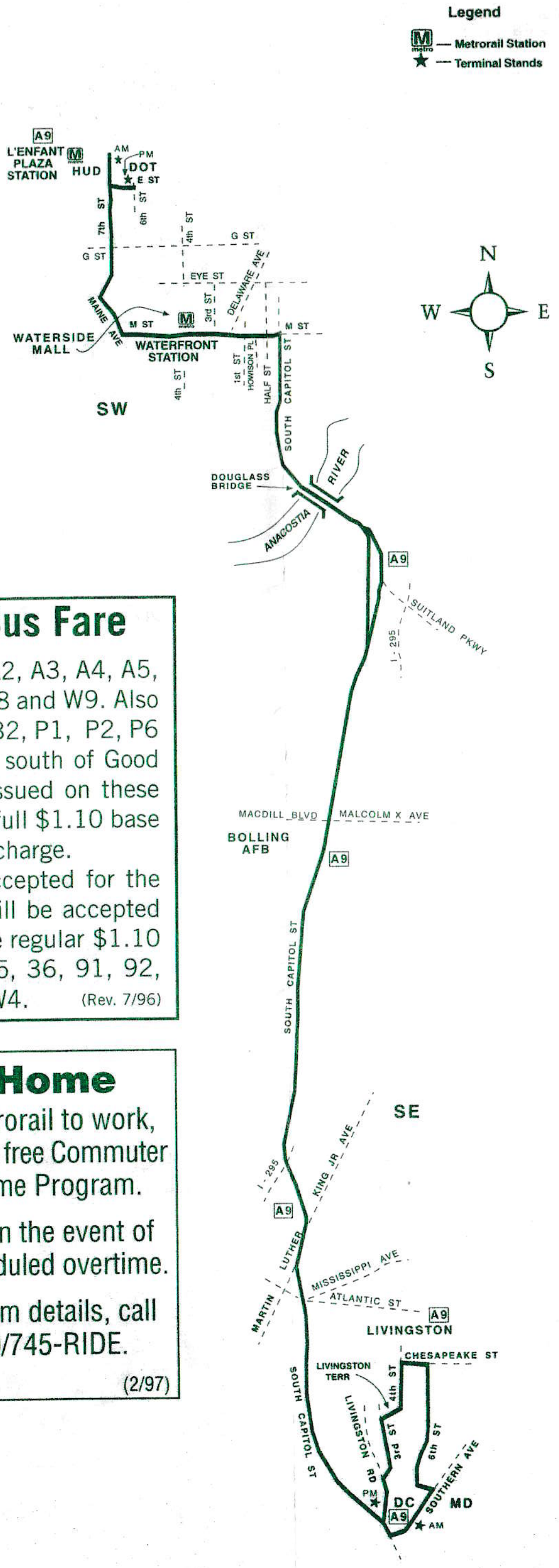
Legend
Ⓜ — Metrorail Station
★ — Terminal Stands
N
W
E
S
A9
L'ENFANT PLAZA STATION
HUD
AM
PM
DOT
E ST
7th ST
6th ST
4th ST
G ST
G ST
EYE ST
3rd ST
DELAWARE AVE
MAINE AVE
M ST
M ST
WATERSIDE MALL
WATERFRONT STATION
4th ST
1st ST
HOWISON PL
HALF ST
SOUTH CAPITOL ST
SW
DOUGLASS BRIDGE
RIVER
ANACOSTIA
A9
SUITLAND PKWY
I - 295
MACDILL BLVD
MALCOLM X AVE
BOLLING AFB
A9
SOUTH CAPITOL ST
SE
I - 295
MARTIN LUTHER KING JR AVE
A9
MISSISSIPPI AVE
ATLANTIC ST
A9
LIVINGSTON
CHESAPEAKE ST
LIVINGSTON TERR
4th ST
3rd ST
LIVINGSTON RD
6th ST
SOUTHERN AVE
SOUTH CAPITOL ST
PM
DC
A9
AM
MD

Special Anacostia Bus Fare

Pay 60 cents on the 94, 95, A2, A3, A4, A5, A6, A7, A8, M20, W1, W2, W6, W8 and W9. Also applies to southbound portions of B2, P1, P2, P6 and 90 Metrobuses at stops at or south of Good Hope Road. No transfer will be issued on these Metrobuses except on payment of full $1.10 base fare and the 10 cent bus transfer charge.

Valid bus transfers will be accepted for the full base fare and rail transfers will be accepted with the payment of 25 cents. The regular $1.10 fare is charged on the 32, 34, 35, 36, 91, 92, 93, A9, A42, A46, A48, V5 and W4. (Rev. 7/96)

Guaranteed Ride Home

When you take Metrobus or Metrorail to work, you are eligible to participate in the free Commuter Connection Guaranteed Ride Home Program.

The program will get you home in the event of a personal emergency or unscheduled overtime.

To register and to receive program details, call Commuter Connections at 1-800/745-RIDE.

(2/97)

Monday thru Friday

(except holidays)

Northbound

Route Number	Southern Ave. & South Capitol St. S E	Livingston Rd. & South Capitol St. S E	South Capitol & Atlantic Sts. S E	South Capitol St. & Malcolm X Ave. S E (Bolling AFB)	#25 M St. S W (South Capitol St.)	M & 3rd Sts. S W (Water-front) M metro	7th & E Sts. S W (L'ENFANT PLAZA) M metro
				AM Service			
A9	5:55	6:01	6:05	6:08	6:19	6:21	6:26
A9	6:07	6:13	6:17	6:20	6:31	6:33	6:38
A9	6:19	6:25	6:29	6:32	6:43	6:45	6:50
A9	6:31	6:37	6:41	6:44	6:55	6:57	7:02
A9	6:42	6:49	6:53	6:57	7:08	7:11	7:17
A9	6:54	7:01	7:05	7:09	7:20	7:23	7:29
A9	7:01	7:08	7:12	7:16	7:27	7:30	7:36
A9	7:11	7:18	7:22	7:26	7:37	7:40	7:46
A9	7:20	7:27	7:31	7:35	7:46	7:49	7:55
A9	7:29	7:36	7:40	7:44	7:55	7:58	8:04
A9	7:39	7:46	7:50	7:54	8:05	8:08	8:14
A9	7:50	7:56	7:59	8:02	8:12	8:15	8:21
A9	8:01	8:07	8:10	8:13	8:23	8:26	8:32
A9	8:13	8:19	8:22	8:25	8:35	8:38	8:44
A9	8:25	8:31	8:34	8:37	8:47	8:50	8:56
A9	8:40	8:46	8:49	8:52	9:02	9:05	9:11
A9	8:58	9:04	9:07	9:10	9:20	9:23	9:29
A9	9:24	9:30	9:33	9:36	9:46	9:49	9:55
A9	9:55	10:00	10:03	10:06	10:14	10:16	10:21

Southbound

Route Number	E & 7th Sts. S W (L'Enfant Plaza) M metro	M & 4th Sts. S W (Water-front) M metro	M & South Capitol Sts. S W	South Capitol St. & Malcolm X Ave. S W (Bolling AFB)	South Capitol & Atlantic Sts. S W	Southern Ave. & South Capitol St. S E	Livingston Rd. & South Capitol St. S E (LIVING-STON)
				PM Service			
A9	3:13	3:17	3:19	3:28	3:31	3:38	3:46
A9	3:33	3:37	3:39	3:48	3:51	3:58	4:06
A9	3:53	3:57	3:59	4:08	4:11	4:18	4:26
A9	4:06	4:10	4:13	4:22	4:25	4:33	4:40
A9	4:16	4:20	4:23	4:32	4:35	4:43	4:50
A9	4:27	4:31	4:34	4:43	4:46	4:54	5:01
A9	4:38	4:42	4:45	4:54	4:57	5:05	5:12
A9	4:52	4:56	4:59	5:08	5:11	5:19	5:26
A9	5:05	5:09	5:12	5:21	5:24	5:32	5:39
A9	5:18	5:22	5:25	5:34	5:37	5:45	5:52
A9	5:32	5:36	5:39	5:48	5:51	5:59	6:06
A9	5:45	5:49	5:52	6:01	6:04	6:12	6:19
A9	6:00	6:04	6:07	6:16	6:19	6:27	6:34
A9	6:15	6:19	6:21	6:30	6:33	6:40	6:48
A9	6:31	6:35	6:37	6:46	6:49	6:56	7:04
A9	6:47	6:51	6:53	7:02	7:05	7:12	7:20

How to use this timetable

- ➤ Use the map to find the stops closest to where you will get on and off the bus.
- ➤ Select the schedule (Weekday, Saturday, Sunday) for when you will travel. Along the top of the schedule, find the stop at or nearest the point where you will get on the bus. Follow that column down to the time you want to leave.
- ➤ Use the same method to find the times the bus is scheduled to arrive at the stop where you will get off the bus.
- ➤ If the bus stop is not listed, use the time shown for the bus stop before it as the time to wait at the stop.
- ➤ The end-of-the-line or last stop is listed in ALL CAPS on the schedule.

Cómo Usar este Horario

- ➤ Use este mapa para localizar las paradas más cercanas a donde se subirá y bajará del autobús.
- ➤ Seleccione el horario (Entre semana, sábado, domingo) de cuando viajará. A lo largo de la parte superior del horario, localice la parada o el punto más cercano a la parada en la que se subirá al autobús. Siga esa columna hacia abajo hasta la hora en la que desee salir.
- ➤ Utilice el mismo método para localizar las horas en que el autobús está programado para llegar a la parada en donde desea bajarse del autobús.
- ➤ Si la parada del autobús no está listada use la hora que se muestra en la parada anterior como la hora de espera en la parada.
- ➤ El final de la ruta o la última parada del autobús aparece en letras MAYÚSCULAS en el horario.

English-Español

Effective 9-29-13

A9 MetroExtra

Martin Luther King Jr. Ave. Limited Line

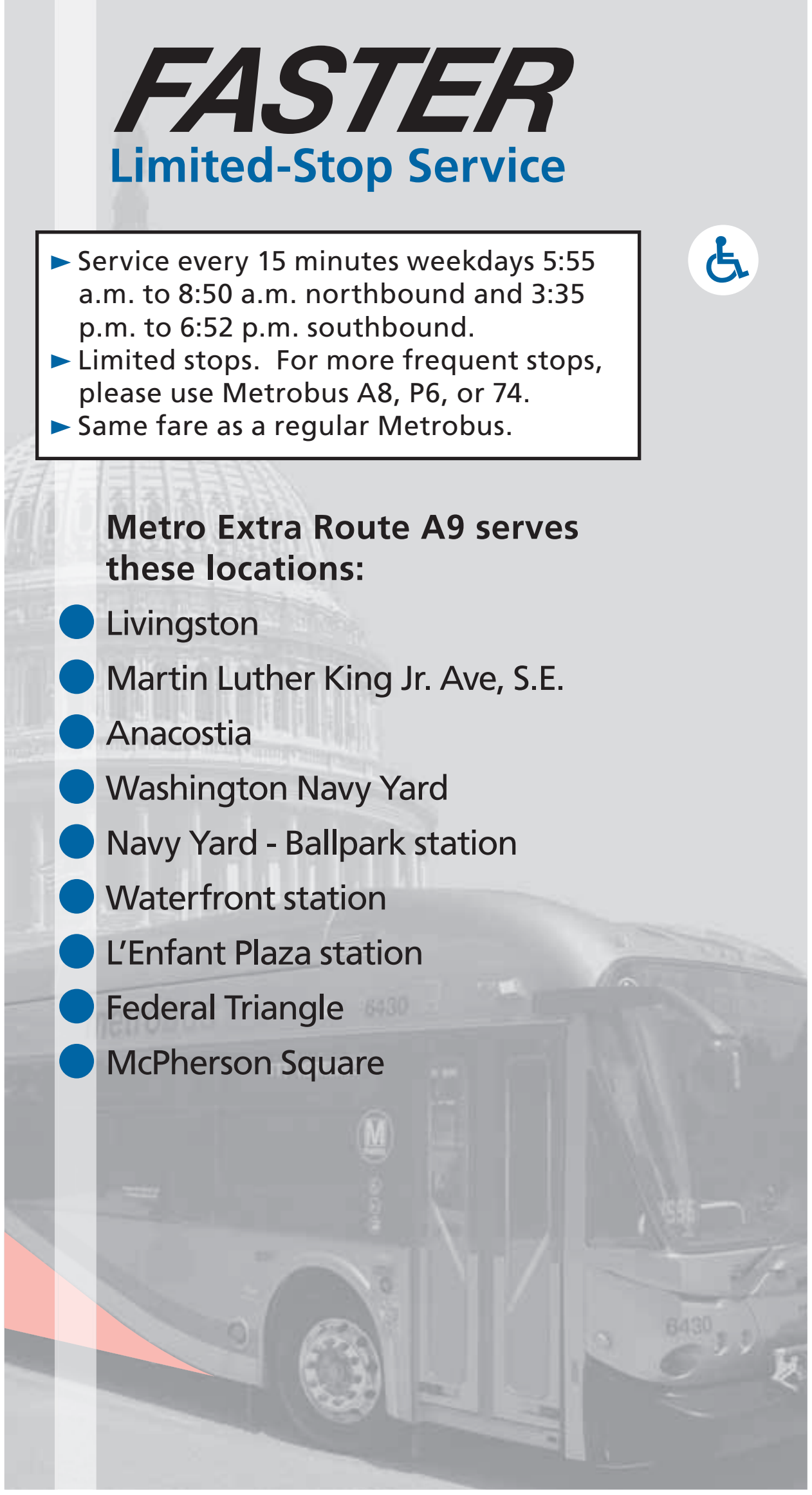

FASTER

Limited-Stop Service

- ► Service every 15 minutes weekdays 5:55 a.m. to 8:50 a.m. northbound and 3:35 p.m. to 6:52 p.m. southbound.
- ► Limited stops. For more frequent stops, please use Metrobus A8, P6, or 74.
- ► Same fare as a regular Metrobus.

Metro Extra Route A9 serves these locations:

- ● Livingston
- ● Martin Luther King Jr. Ave, S.E.
- ● Anacostia
- ● Washington Navy Yard
- ● Navy Yard - Ballpark station
- ● Waterfront station
- ● L'Enfant Plaza station
- ● Federal Triangle
- ● McPherson Square

www.wmata.com
Information Anytime 202-637-7000 TTY 202-638-3780

metro

Washington
Metropolitan Area
Transit Authority

A District of Columbia,
Maryland and Virginia
Transit Partnership

A9
Martin Luther King Jr. Ave. Limited Line

For route and schedule information
Call 202-637-7000
www.wmata.com

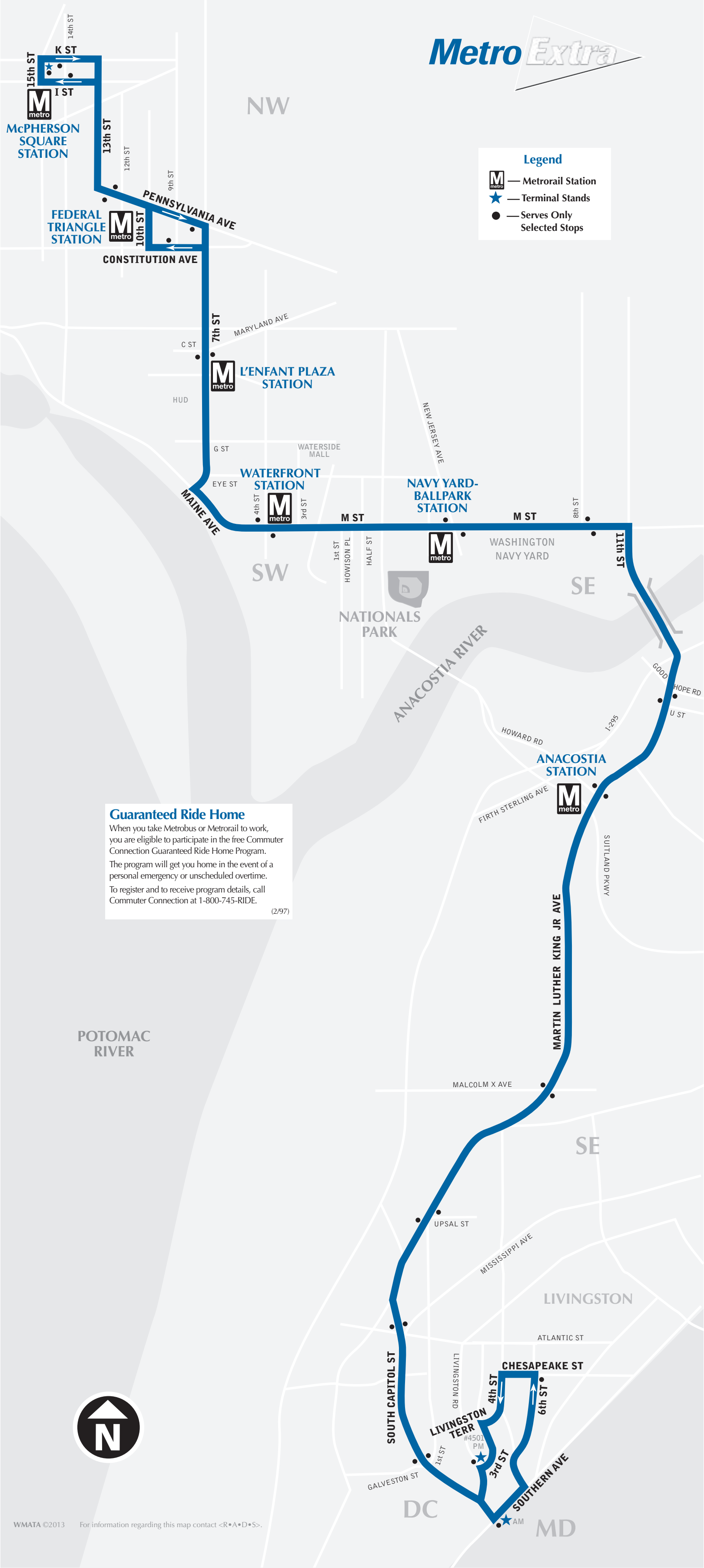
MetroExtra
NW
K ST
14th ST
15th ST
I ST
McPHERSON SQUARE STATION
13th ST
12th ST
9th ST
PENNSYLVANIA AVE
FEDERAL TRIANGLE STATION
10th ST
CONSTITUTION AVE
7th ST
MARYLAND AVE
C ST
L'ENFANT PLAZA STATION
HUD
G ST
WATERSIDE MALL
NEW JERSEY AVE
WATERFRONT STATION
EYE ST
4th ST
3rd ST
MAINE AVE
M ST
NAVY YARD-BALLPARK STATION
M ST
8th ST
11th ST
WASHINGTON NAVY YARD
1st ST
HOWISON PL
HALF ST
SW
SE
NATIONALS PARK
ANACOSTIA RIVER
GOOD HOPE RD
U ST
I-295
HOWARD RD
ANACOSTIA STATION
FIRTH STERLING AVE
SUITLAND PKWY
MARTIN LUTHER KING JR AVE
POTOMAC RIVER
MALCOLM X AVE
SE
UPSAL ST
MISSISSIPPI AVE
LIVINGSTON
ATLANTIC ST
CHESAPEAKE ST
SOUTH CAPITOL ST
LIVINGSTON RD
4th ST
6th ST
LIVINGSTON TERR
#4501
PM
3rd ST
SOUTHERN AVE
1st ST
GALVESTON ST
AM
DC
MD
N

Legend
- M — Metrorail Station
- ★ — Terminal Stands
- ● — Serves Only Selected Stops

Guaranteed Ride Home

When you take Metrobus or Metrorail to work, you are eligible to participate in the free Commuter Connection Guaranteed Ride Home Program.

The program will get you home in the event of a personal emergency or unscheduled overtime.

To register and to receive program details, call Commuter Connection at 1-800-745-RIDE.

(2/97)

WMATA ©2013 For information regarding this map contact <R•A•D•S>.

A9

Martin Luther King Jr. Ave. Limited Line

Northbound To McPherson Sq. station

Monday thru Friday — Lunes a viernes

(except holidays - ex cepto los días festivos)

Route Number	Southern Ave. & South Capitol St. SE	4501 3rd St. SE (Living-ston)	M.L. King Jr. & Malcolm X Aves. SE	M.L. King Jr. Ave. & Good Hope Rd. SE	M & 8th Sts. SE (Navy Yard)	7th St. & Maryland Ave. SW (L'Enfant Plaza) M	15th St. (W) NW between I & K Sts. (MCPHER-SON SQ) M
AM Service — Servicio matutino							
A9	5:55	5:59	6:08	6:14	6:19	6:29	6:40
A9	6:10	6:14	6:23	6:29	6:34	6:44	6:55
A9	6:23	6:28	6:38	6:44	6:51	7:02	7:13
A9	6:37	6:42	6:52	6:58	7:05	7:16	7:27
A9	6:51	6:56	7:06	7:12	7:19	7:30	7:41
A9	7:04	7:09	7:19	7:25	7:32	7:43	7:54
A9	7:16	7:21	7:32	7:41	7:52	8:04	8:16
A9	7:32	7:37	7:48	7:57	8:08	8:20	8:32
A9	7:48	7:53	8:04	8:13	8:24	8:36	8:48
A9	8:04	8:09	8:18	8:26	8:34	8:46	8:58
A9	8:19	8:24	8:33	8:41	8:49	9:01	9:13
A9	8:34	8:39	8:48	8:56	9:04	9:16	9:28
A9	8:50	8:55	9:04	9:12	9:20	9:32	9:44

On four Federal holidays, Columbus Day, Veterans' Day, Martin L. King Day, and Presidents' Day, Metrobus will run on a Saturday supplemental schedule. On these holidays, this route will have no service.

Southbound To Livingston

Monday thru Friday — Lunes a viernes

(except holidays - ex cepto los días festivos)

Route Number	15th St. (W) NW between I & K Sts. (McPher-son Sq) M	7th & C Sts. SW (L'Enfant Plaza) M	M & 9th Sts. SE (Navy Yard)	M.L. King Jr. Ave & U St. SE (Good Hope Rd.)	M.L. King Jr. & Malcolm X Aves. SE	Southern Ave. & South Capitol St. SE	4501 3rd St. SE (LIVING-STON)
PM Service — Servicio vespertino							
A9	3:35	3:47	3:59	4:04	4:12	4:20	4:25
A9	3:56	4:08	4:20	4:25	4:33	4:41	4:46
A9	4:12	4:25	4:40	4:46	4:55	5:05	5:11
A9	4:28	4:41	4:56	5:02	5:11	5:21	5:27
A9	4:44	4:58	5:11	5:16	5:23	5:33	5:39
A9	5:00	5:14	5:27	5:32	5:39	5:49	5:55
A9	5:16	5:30	5:43	5:48	5:55	6:05	6:11
A9	5:32	5:46	5:57	6:01	6:08	6:17	6:23
A9	5:48	6:02	6:13	6:17	6:24	6:33	6:39
A9	6:04	6:16	6:26	6:29	6:35	6:44	6:50
A9	6:20	6:32	6:42	6:45	6:51	7:00	7:06
A9	6:36	6:48	6:58	7:01	7:07	7:16	7:22
A9	6:52	7:04	7:14	7:17	7:23	7:32	7:38

On four Federal holidays, Columbus Day, Veterans' Day, Martin L. King Day, and Presidents' Day, Metrobus will run on a Saturday supplemental schedule. On these holidays, this route will have no service.

Designated Stops

Route A9 trips will serve only the following stops:

Northbound

- Southern Avenue & South Capitol St. SE
- 6th & Chesapeake Sts. SE
- 4501 3rd St. SE
- South Capitol & 1st Sts. SE
- South Capitol & Atlantic Sts. SE
- M.L. King Jr. Ave. & Upsal St. SE
- M.L. King Jr. & Malcolm X Aves. SE
- M.L. King Jr. Ave. & Howard Rd. SE
- M.L. King Jr. Ave. & Good Hope Rd. SE
- M & 8th Sts. SE
- M St. & New Jersey Ave. SE
- M & 4th Sts. SW
- 7th St. & Maryland Ave. SW
- Constitution Ave. & 9th St. NW
- Pennsylvania Ave. & 12th St. NW
- I (Eye) & 14th Sts. NW
- 15th St. (W) & K St. NW

Southbound

- 15th St. (W) & K St. NW
- K & 14th Sts. NW
- Pennsylvania Ave. & 12th St. NW
- Pennsylvania Ave. between 7th & 9th St. NW
- 7th & C Sts. SW
- M & 4th Sts. SW
- M St. & New Jersey Ave. SE
- M & 9th Sts. SE
- M.L. King Jr. Ave. & U St. SE
- M.L. King Jr. Ave. & Howard Rd. SE
- M.L. King Jr. & Malcolm X Aves. SE
- M.L. King Jr. Ave. & Upsal St. SE
- South Capitol & Atlantic Sts. SW
- South Capitol & Galveston Sts. SW
- Southern Ave. & South Capitol St. SE
- 6th & Chesapeake Sts. SE
- 4501 3rd St. SE

KNOW MORE.
KNOW FIRST. metroAlerts
Sign up today at wmata.com/MetroAlerts

English-Español

metrobus

A11,12

Martin Luther King Jr. Highway Line



♿ All Metrobuses are fully accessible and are equipped with lifts or ramps for wheelchair accessibility
Todos los autobuses de Metro son accesibles a personas con impedimentos y están equipados con rampas o elevadores para sillas de ruedas

Serves these locations-
Brinda servicio a estas ubicaciones

Capital Plaza
Prince George's Hospital
Landover station
Formerly Landover Mall (Sears)
Seat Pleasant
Addison Road-Seat Pleasant station
Capitol Heights station (A12, Sun. only)
11th and E Sts. N.W. (A11, Sat. only)

Schedule 9-27-09

INFORMATION ANYTIME 202-637-7000 TTY 202-638-3780♿

metro opens doors
MetroOpensDoors.com

Martin Luther King Jr. Highway Line

Routes A11, 12

For route and schedule information

Call 202-637-7000

www.metroopensdoors.com

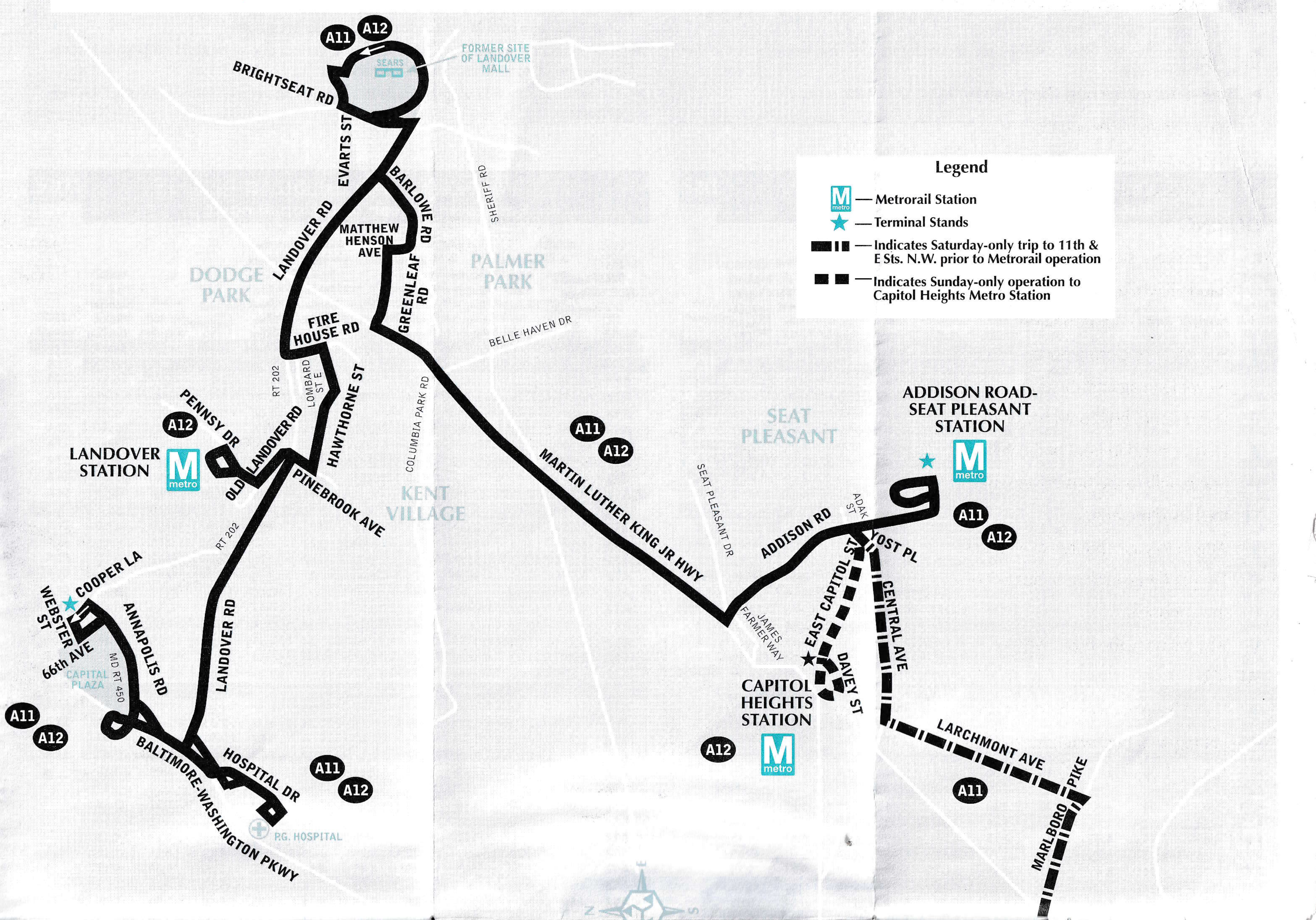

Legend
M metro — Metrorail Station
★ — Terminal Stands
— Indicates Saturday-only trip to 11th & E Sts. N.W. prior to Metrorail operation
— Indicates Sunday-only operation to Capitol Heights Metro Station
A11
A12
SEARS
FORMER SITE OF LANDOVER MALL
BRIGHTSEAT RD
EVARTS ST
BARLOWE RD
MATTHEW HENSON AVE
SHERIFF RD
LANDOVER RD
GREENLEAF RD
DODGE PARK
PALMER PARK
FIRE HOUSE RD
BELLE HAVEN DR
RT 202
LOMBARD ST E
HAWTHORNE ST
COLUMBIA PARK RD
PENNSY DR
LANDOVER STATION
OLD LANDOVER RD
PINEBROOK AVE
KENT VILLAGE
MARTIN LUTHER KING JR HWY
SEAT PLEASANT
SEAT PLEASANT DR
ADDISON ROAD-SEAT PLEASANT STATION
ADAK ST
ADDISON RD
YOST PL
EAST CAPITOL ST
CENTRAL AVE
JAMES FARMER WAY
DAVEY ST
CAPITOL HEIGHTS STATION
LARCHMONT AVE
MARLBORO PIKE
COOPER LA
WEBSTER ST
66th AVE
CAPITAL PLAZA
MD RT 450
ANNAPOLIS RD
LANDOVER RD
BALTIMORE-WASHINGTON PKWY
HOSPITAL DR
P.G. HOSPITAL
metro

Guaranteed Ride Home

When you take Metrobus or Metrorail to work, you are eligible to participate in the free Commuter Connection Guaranteed Ride Home Program.

The program will get you home in the event of a personal emergency or unscheduled overtime.

To register and to receive program details, call Commuter Connection at 1-800-745-RIDE.

(2/97)

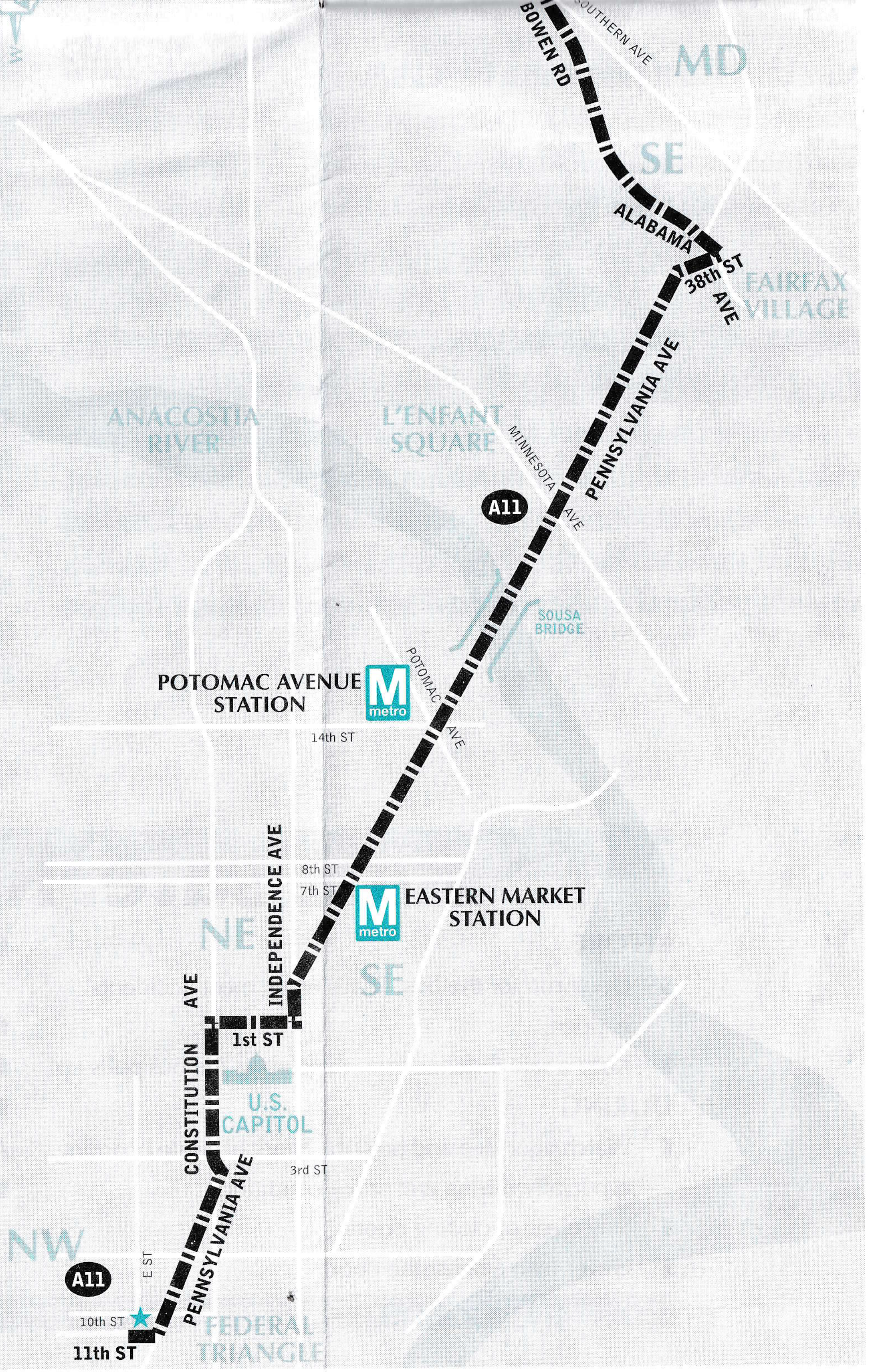
SOUTHERN AVE
MD
BOWEN RD
SE
ALABAMA
38th ST
AVE
FAIRFAX VILLAGE
PENNSYLVANIA AVE
ANACOSTIA RIVER
L'ENFANT SQUARE
MINNESOTA AVE
A11
SOUSA BRIDGE
POTOMAC AVENUE STATION
M metro
POTOMAC AVE
14th ST
INDEPENDENCE AVE
8th ST
7th ST
M metro
EASTERN MARKET STATION
NE
SE
AVE
1st ST
CONSTITUTION
U.S. CAPITOL
3rd ST
NW
A11
E ST
10th ST
PENNSYLVANIA AVE
11th ST
FEDERAL TRIANGLE

WMATA ©2008 For information regarding this map contact <R•A•D•S>.

Saturday Southbound — En sábados con dirección al sur

Route Number	Cooper La. & Annapolis Rd. (Capital Plaza)	Prince George's Hospital	Landover M metro	Hawthorne St. & Pine-Brook Ave. (Kent Village)	Fire House Rd. & Landover Rd. (Dodge Park)	Former Landover Mall (Sears)	Barlowe Rd. & Matthew Henson Ave. (Palmer Park)	Martin Luther King Jr. Hwy. & Columbia Park Rd.	Addison Rd. & James Farmer Way (MLK Hwy.)	ADDISON ROAD-SEAT PLEASANT M metro
AM Service — Servicio matutino										
A11	5:50	5:56	-	6:02	6:04	6:09	6:15	6:19	6:26	■6:29
A12	7:10	7:16	7:24	7:30	7:32	7:37	7:43	7:47	7:54	7:57
A12	7:50	7:56	8:04	8:10	8:12	8:17	8:23	8:27	8:34	8:37
A12	8:30	8:36	8:44	8:50	8:52	8:57	9:03	9:07	9:14	9:17
A12	9:10	9:16	9:25	9:30	9:33	9:39	9:45	9:49	9:55	9:58
A12	9:50	9:56	10:05	10:10	10:13	10:19	10:25	10:29	10:35	10:38
A12	10:30	10:36	10:45	10:50	10:53	10:59	11:05	11:09	11:15	11:18
A12	11:10	11:16	11:25	11:30	11:33	11:39	11:45	11:49	11:55	11:58
A12	11:48	11:55	12:04	12:09	12:12	12:19	12:26	12:30	12:37	12:42
PM Service — Servicio vespertino										
A12	12:30	12:37	12:46	12:51	12:54	1:01	1:08	1:12	1:19	1:24
A12	1:10	1:17	1:26	1:31	1:34	1:41	1:48	1:52	1:59	2:04
A12	1:50	1:57	2:06	2:11	2:14	2:21	2:28	2:32	2:39	2:44
A12	2:30	2:37	2:46	2:51	2:54	3:01	3:08	3:12	3:19	3:24
A12	3:10	3:17	3:26	3:31	3:34	3:41	3:48	3:52	3:59	4:04
A12	3:50	3:57	4:06	4:11	4:14	4:21	4:28	4:32	4:39	4:44
A12	4:29	4:35	4:46	4:50	4:54	5:01	5:08	5:13	5:19	5:25
A12	5:09	5:15	5:26	5:30	5:34	5:41	5:48	5:53	5:59	6:05
A12	5:49	5:55	6:06	6:10	6:14	6:21	6:28	6:33	6:39	6:45
A12	6:32	6:38	6:49	6:53	6:57	7:04	7:11	7:16	7:22	7:28
A12	7:10	7:18	7:26	7:30	7:34	7:41	7:49	7:53	8:00	8:04
A12	8:15	8:24	8:32	8:36	8:40	8:48	8:55	8:58	9:03	9:07
A12	9:15	9:24	9:32	9:36	9:40	9:48	9:55	9:58	10:03	10:07
A12	10:15	10:22	10:31	10:37	10:41	10:46	10:52	10:55	11:02	11:05
A12	11:15	11:22	11:31	11:37	11:41	11:46	11:52	11:55	12:02	12:05

■ — *Trip arrives at 11th & E Sts., N.W. at 6:56 a.m. and is signed FEDERAL TRIANGLE.*
El autobús llega a las calles 11th y E Sts., N.W. a las 6:56 a.m. y el anuncio del autobús muestra FEDERAL TRIANGLE.

English-Español

metrobus

A2,6,7,8,42,46,48

Anacostia-Congress Heights Line

Weekday only



♿ All Metrobuses are fully accessible and are equipped with lifts or ramps for wheelchair accessibility
Todos los autobuses de Metro son accesibles a personas con impedimentos y están equipados con rampas o elevadores para sillas de ruedas

Special 75¢ fare
on A2,6,7,8 only

Serves these locations-
Brinda servicio a estas ubicaciones

Southern Ave station (A2,A42)
United Medical Center
    (formerly Greater Southeast
    Community Hospital) (A2,A42)
Livingston (A6,A7,A8,A46,A48)
Wheeler Rd. (A6,A7,A46)
Congress Heights
Martin Luther King Jr. Ave. S.E.
Anacostia station
Navy Yard (A42,A46,A48)
Archives (A42,A46,A48)

Schedule 12-28-08

INFORMATION ANYTIME 202-637-7000 TTY 202-638-3780 ♿

M metro opens doors
MetroOpensDoors.com

4:50	-
-	-
4:54	-
5:00	-
-	-
-	4:58
-	-
5:10	-
5:11	-
-	-
-	5:11
5:16	-
-	-
5:22	-
5:26	-
-	-
-	5:27
5:36	-
5:39	-
-	-
5:46	-
-	5:43
-	-
5:54	-
5:56	-
-	-
-	5:59
6:06	-
-	-
6:11	-
6:16	-
-	6:16
-	-
6:26	-
6:29	-
-	-
6:37	-
-	6:35
-	-
6:46	-
6:47	-
-	-
-	6:55
7:01	-
-	-
7:08	-
7:14	-
7:18	-
-	-
7:28	-
7:34	-
-	-
7:42	-
7:50	-
-	-
7:57	-
8:04	-
-	-
8:12	-
8:23	-
-	-
8:42	-
8:50	-
-	-
9:08	-
9:20	-
-	-
9:35	-
9:47	-
-	-
10:05	-
10:16	-
-	-
10:35	-
10:46	-
-	-
11:10	-
11:18	-
-	-
11:34	-
11:52	-
-	-
12:10	-
12:17	-
-	-
12:42	-
12:53	-
-	-

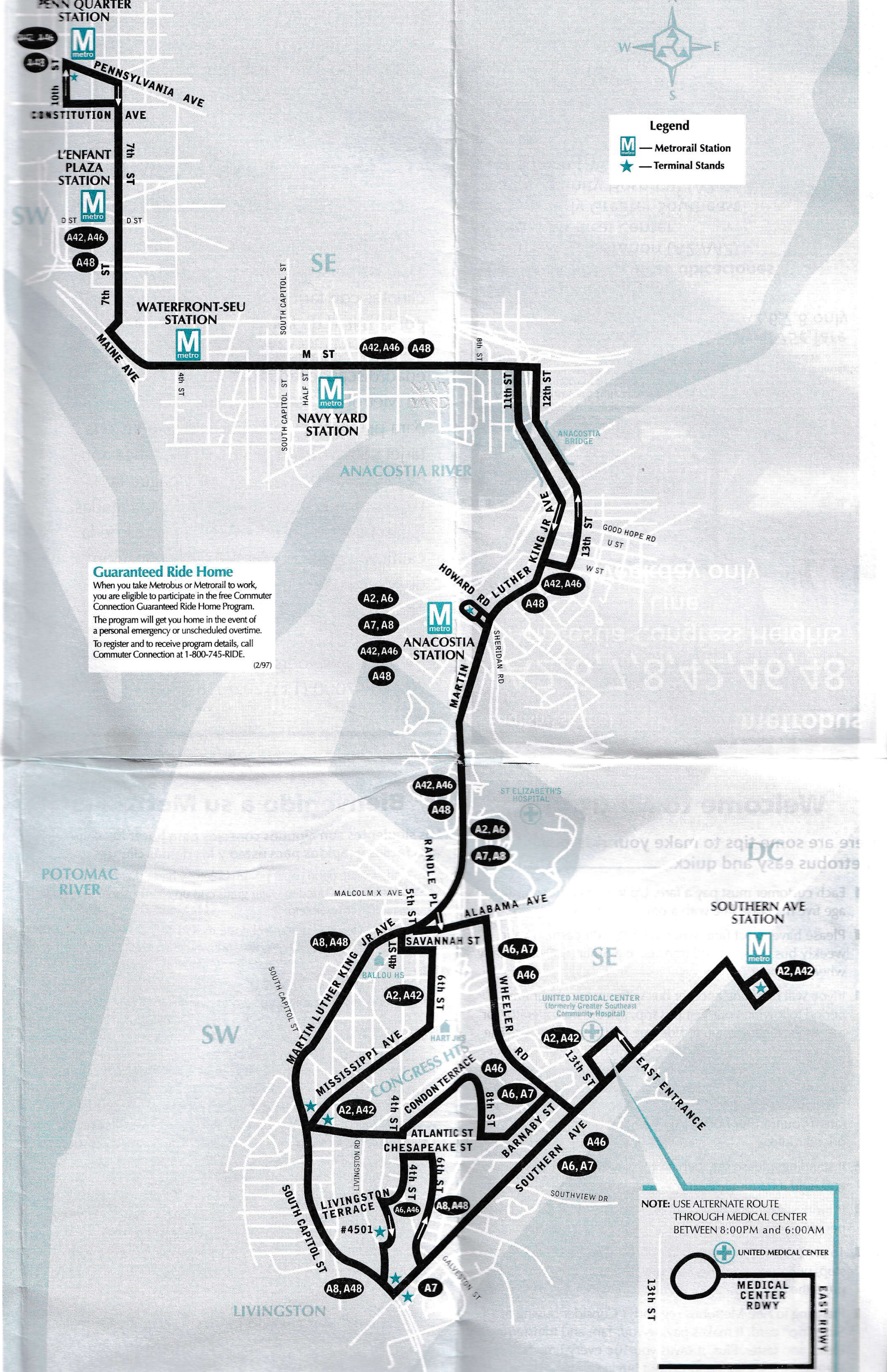
PENN QUARTER STATION
A42, A46
A48
10th ST
PENNSYLVANIA AVE
CONSTITUTION AVE
L'ENFANT PLAZA STATION
7th ST
D ST
D ST
A42, A46
A48
7th ST
MAINE AVE
WATERFRONT-SEU STATION
4th ST
SOUTH CAPITOL ST
M ST
A42, A46
A48
SOUTH CAPITOL ST
HALF ST
NAVY YARD STATION
NAVY YARD
8th ST
11th ST
12th ST
SW
SE
ANACOSTIA RIVER
ANACOSTIA BRIDGE
MARTIN LUTHER KING JR AVE
13th ST
GOOD HOPE RD
U ST
W ST
HOWARD RD
A42, A46
A48
A2, A6
A7, A8
A42, A46
A48
ANACOSTIA STATION
SHERIDAN RD
ST ELIZABETH'S HOSPITAL
A42, A46
A48
A2, A6
A7, A8
RANDLE PL
POTOMAC RIVER
DC
MALCOLM X AVE
5th ST
ALABAMA AVE
SAVANNAH ST
A8, A48
MARTIN LUTHER KING JR AVE
4th ST
BALLOU HS
6th ST
A2, A42
A6, A7
A46
WHEELER RD
SOUTHERN AVE STATION
A2, A42
SE
SOUTH CAPITOL ST
UNITED MEDICAL CENTER (formerly Greater Southeast Community Hospital)
SW
MISSISSIPPI AVE
HART JHS
CONGRESS HTS
A2, A42
13th ST
EAST ENTRANCE
A46
CONDON TERRACE
A6, A7
4th ST
8th ST
BARNABY ST
ATLANTIC ST
CHESAPEAKE ST
LIVINGSTON RD
6th ST
4th ST
A46
A6, A7
SOUTHERN AVE
LIVINGSTON TERRACE
A6, A46
A8, A48
SOUTHVIEW DR
#4501
SOUTH CAPITOL ST
GALVESTON ST
A8, A48
A7
LIVINGSTON
NOTE: USE ALTERNATE ROUTE THROUGH MEDICAL CENTER BETWEEN 8:00PM and 6:00AM
UNITED MEDICAL CENTER
MEDICAL CENTER RDWY
13th ST
EAST RDWY
W
E
S

Legend

M — Metrorail Station

★ — Terminal Stands

Guaranteed Ride Home

When you take Metrobus or Metrorail to work, you are eligible to participate in the free Commuter Connection Guaranteed Ride Home Program.

The program will get you home in the event of a personal emergency or unscheduled overtime.

To register and to receive program details, call Commuter Connection at 1-800-745-RIDE.

(2/97)

Weekday Northbound — Entre semana con dirección al Norte

Route Number	Southern Ave. & South Capitol St. SE	4501 3rd St. SE (Livingston)	Southern Ave. & Southview Dr. SE	Southern Ave M	United Medical Center	Wheeler Rd. & Mississippi Ave. SE	South Capitol & Atlantic Sts. SE	Mississippi Ave. & Atlantic St. SE	M.L. King Jr. & Malcolm X Aves. SE	ANACOSTIA M	M & 8th Sts. SE (Navy Yard)	10th St & Pennsylvania Ave. NW (ARCHIVES)
AM Service — Servicio matutino												
A46	4:00	4:05	4:10	-	-	4:15	-	-	4:19	4:23	4:31	4:42
A42	-	-	-	4:12	4:16	-	-	4:24	4:30	4:34	4:42	4:53
A48	4:26	4:31	-	-	-	-	4:37	-	4:41	4:45	4:53	5:04
A46	4:32	4:37	4:42	-	-	4:47	-	-	4:51	4:55	5:03	5:14
A42	-	-	-	4:42	4:46	-	-	4:54	5:00	5:04	5:12	5:23
A48	-	5:00	-	-	-	-	5:06	-	5:10	5:14	5:22	5:33
A6	4:58	5:03	5:08	-	-	5:13	-	-	5:17	5:21	-	-
A2	-	-	-	5:06	5:10	-	-	5:18	5:24	5:28	-	-
A8	5:14	5:19	-	-	-	-	5:25	-	5:29	5:33	-	-
A7	5:21	-	5:26	-	-	5:31	-	-	5:35	5:39	-	-
A2	-	-	-	5:24	5:28	-	-	5:36	5:42	5:46	-	-
A8	-	5:38	-	-	-	-	5:44	-	5:48	5:52	-	-
A6	5:31	5:36	5:41	-	-	5:46	-	-	5:50	5:54	-	-
A2	-	-	-	5:38	5:42	-	-	5:52	5:58	6:03	-	-
A8	5:46	5:51	-	-	-	-	5:57	-	6:03	6:08	-	-
A6	-	5:48	5:54	-	-	6:00	-	-	6:04	6:09	-	-
A2	-	-	-	5:53	5:57	-	-	6:07	6:13	6:18	-	-
A6	-	6:03	6:09	-	-	6:15	-	-	6:19	6:24	-	-
A8	-	6:08	-	-	-	-	6:14	-	6:20	6:25	-	-
A2	-	-	-	6:06	6:10	-	-	6:20	6:26	6:31	-	-
A6	6:12	6:16	6:22	-	-	6:28	-	-	6:32	6:37	-	-
A8	6:18	6:23	-	-	-	-	6:29	-	6:35	6:40	-	-
A2	-	-	-	6:18	6:22	-	-	6:32	6:38	6:43	-	-
A6	-	6:27	6:33	-	-	6:39	-	-	6:43	6:48	-	-
A2	-	-	-	6:30	6:34	-	-	6:44	6:50	6:55	-	-
A8	-	6:41	-	-	-	-	6:47	-	6:53	6:58	-	-
A7	6:40	-	6:45	-	-	6:51	-	-	6:55	7:00	-	-
A2	-	-	-	6:38	6:42	-	-	6:54	7:03	7:09	-	-
A6	-	6:46	6:53	-	-	6:59	-	-	7:05	7:11	-	-
A8	-	6:53	-	-	-	-	7:02	-	7:08	7:14	-	-
A2	-	-	-	6:48	6:52	-	-	7:04	7:13	7:19	-	-
A7	6:59	-	7:03	-	-	7:09	-	-	7:15	7:21	-	-
A6	-	7:02	7:09	-	-	7:15	-	-	7:21	7:27	-	-
A8	-	7:06	-	-	-	-	7:15	-	7:21	7:27	-	-
A2	-	-	-	6:58	7:02	-	-	7:14	7:23	7:29	-	-
A7	7:12	-	7:16	-	-	7:22	-	-	7:28	7:34	-	-
A2	-	-	-	7:08	7:12	-	-	7:24	7:33	7:39	-	-
A6	-	7:14	7:21	-	-	7:27	-	-	7:33	7:39	-	-
A8	-	7:20	-	-	-	-	7:29	-	7:35	7:41	-	-
A7	7:24	-	7:28	-	-	7:34	-	-	7:40	7:46	-	-
A2	-	-	-	7:18	7:22	-	-	7:34	7:43	7:49	-	-
A6	-	7:26	7:33	-	-	7:39	-	-	7:45	7:51	-	-
A8	-	7:33	-	-	-	-	7:42	-	7:48	7:54	-	-
A7	7:36	-	7:40	-	-	7:46	-	-	7:52	7:58	-	-
A2	-	-	-	7:28	7:32	-	-	7:44	7:53	7:59	-	-
A6	-	7:38	7:45	-	-	7:51	-	-	7:57	8:03	-	-
A8	-	7:46	-	-	-	-	7:55	-	8:01	8:07	-	-
A2	-	-	-	7:38	7:42	-	-	7:54	8:03	8:09	-	-
A7	7:48	-	7:52	-	-	7:58	-	-	8:04	8:10	-	-
A6	-	7:51	7:58	-	-	8:04	-	-	8:10	8:16	-	-
A2	-	-	-	7:48	7:52	-	-	8:04	8:13	8:19	-	-
A8	-	7:59	-	-	-	-	8:08	-	8:14	8:20	-	-
A7	7:59	-	8:03	-	-	8:09	-	-	8:15	8:21	-	-
A6	7:58	8:02	8:09	-	-	8:15	-	-	8:21	8:27	-	-
A2	-	-	-	7:58	8:02	-	-	8:14	8:23	8:29	-	-
A8	-	8:11	-	-	-	-	8:20	-	8:26	8:32	-	-
A6	-	8:10	8:17	-	-	8:23	-	-	8:29	8:35	-	-
A2	-	-	-	8:10	8:14	-	-	8:26	8:35	8:41	-	-

A6	-	5:23	5:29	-	-	5:35	-	-	5:41	5:47	-	-
A2	-	-	-	5:25	5:28	-	-	5:42	5:49	5:55	-	-
A8	-	5:37	-	-	-	-	5:44	-	5:50	5:56	-	-
A6	-	5:40	5:46	-	-	5:52	-	-	5:58	6:04	-	-
A8	-	5:47	-	-	-	-	5:54	-	6:00	6:06	-	-
A2	-	-	-	5:44	5:47	-	-	6:01	6:08	6:14	-	-
A6	-	5:55	6:01	-	-	6:07	-	-	6:13	6:19	-	-
A8	-	6:07	-	-	-	-	6:14	-	6:20	6:26	-	-
A2	-	-	-	6:02	6:05	-	-	6:19	6:26	6:32	-	-
A6	-	6:12	6:18	-	-	6:24	-	-	6:30	6:36	-	-
A8	-	6:27	-	-	-	-	6:34	-	6:40	6:46	-	-
A2	-	-	-	6:22	6:25	-	-	6:39	6:46	6:52	-	-
A6	-	6:30	6:36	-	-	6:42	-	-	6:48	6:54	-	-
A8	-	6:38	-	-	-	-	6:45	-	6:51	6:57	-	-
A2	-	-	-	6:42	6:46	-	-	6:57	7:04	7:09	-	-
A6	-	6:47	6:55	-	-	7:01	-	-	7:06	7:11	-	-
A8	-	7:02	-	-	-	-	7:07	-	7:12	7:17	-	-
A2	-	-	-	7:01	7:05	-	-	7:16	7:23	7:28	-	-
A8	-	7:15	-	-	-	-	7:20	-	7:25	7:30	-	-
A6	-	7:09	7:17	-	-	7:23	-	-	7:28	7:33	-	-
A6	-	7:19	7:27	-	-	7:33	-	-	7:38	7:43	-	-
A2	-	-	-	7:21	7:25	-	-	7:36	7:43	7:48	-	-
A8	-	7:43	-	-	-	-	7:48	-	7:53	7:58	-	-
A6	-	7:51	7:59	-	-	8:05	-	-	8:10	8:15	-	-
A2	-	-	-	7:49	7:53	-	-	8:04	8:11	8:16	-	-
A8	-	8:13	-	-	-	-	8:18	-	8:23	8:28	-	-
A2	-	-	-	8:13	8:17	-	-	8:28	8:35	8:40	-	-
A6	-	8:24	8:32	-	-	8:38	-	-	8:43	8:48	-	-
A8	-	8:43	-	-	-	-	8:48	-	8:53	8:58	-	-
A2	-	-	-	8:42	8:46	-	-	8:57	9:04	9:09	-	-
A6	-	8:51	8:59	-	-	9:05	-	-	9:10	9:15	-	-
A8	-	9:09	-	-	-	-	9:14	-	9:19	9:24	-	-
A2	-	-	-	9:10	9:14	-	-	9:25	9:32	9:37	-	-
A6	-	9:21	9:29	-	-	9:35	-	-	9:40	9:45	-	-
A8	-	9:36	-	-	-	-	9:41	-	9:46	9:51	-	-
A2	-	-	-	9:40	9:44	-	-	9:55	10:02	10:07	-	-
A6	-	9:48	9:56	-	-	10:02	-	-	10:07	10:12	-	-
A8	-	10:06	-	-	-	-	10:11	-	10:16	10:21	-	-
A2	-	-	-	10:10	10:14	-	-	10:25	10:32	10:37	-	-
A6	-	10:17	10:25	-	-	10:31	-	-	10:36	10:41	-	-
A8	-	10:36	-	-	-	-	10:39	-	10:43	10:47	-	-
A2	-	-	-	10:33	10:37	-	-	10:47	10:53	10:58	-	-
A6	-	10:47	10:52	-	-	10:56	-	-	11:01	11:05	-	-
A8	-	11:11	-	-	-	-	11:14	-	11:18	11:22	-	-
A2	-	-	-	11:03	11:07	-	-	11:17	11:23	11:28	-	-
A6	-	11:19	11:24	-	-	11:28	-	-	11:33	11:37	-	-
A8	-	11:35	-	-	-	-	11:38	-	11:42	11:46	-	-
A2	-	-	-	11:33	11:37	-	-	11:47	11:53	11:58	-	-
A46	-	11:53	11:58	-	-	12:02	-	-	12:06	12:10	12:17	12:28
After Midnight Service — Servicio después de la medianoche												
A48	-	12:11	-	-	-	-	12:14	-	12:18	12:22	12:29	12:40
A2	-	-	-	12:04	12:09	-	-	12:19	12:23	12:27	-	-
A46	-	12:18	12:23	-	-	12:27	-	-	12:31	12:35	12:42	12:53
A2	-	-	-	12:30	12:35	-	-	12:45	12:49	12:53	-	-
A46	-	12:54	12:59	-	-	1:03	-	-	1:07	1:11	1:18	1:29
A46	-	1:21	1:26	-	-	1:30	-	-	1:34	1:38	1:45	1:56
A46	-	1:46	1:51	-	-	1:55	-	-	1:59	2:03	2:10	2:21
A6	-	2:11	2:16	-	-	2:20	-	-	2:24	2:28	-	-
A46	-	2:37	2:42	-	-	2:46	-	-	2:50	2:54	3:01	3:12

■ — *Trip operates only on days when public school is open.*
El recorrido se realiza solamente cuando están abiertas las escuelas públicas.

n

Here
Metro

- Ea
ag
- Pl
we
wl
- If
pe
a t
re
A-
Ge
ea
fa
pr
- If
ar
- Pr
pe
- To
sto
pr
- Pl
Sr
ea
M
vi
(T
- To
➤
➤
➤
➤
➤

Metr

- I
N
F
C
V
- S
J

To
rep
Me
(TT

Weekday Southbound — Entre semana con dirección al sur

Route Number	10th St & Pennsylvania Ave. NW (Archives)	M & 9th Sts. SE (Navy Yard)	Anacostia M	M.L. King Jr. & Malcolm X Aves. SE	Mississippi Ave. & Atlantic St. SE	South Capitol & Atlantic Sts. SW	Wheeler Rd. & Mississippi Ave. SE	United Medical Center	SOUTHERN AVE M	Southern Ave. & Southview Dr. SE	4501 3rd St. SE (LIVINGSTON)	Southern Ave. & South Capitol St. SE (LIVINGSTON)
AM Service — Servicio matutino												
A48	4:21	4:34	4:39	4:44	-	4:49	-	-	-	-	4:59	-
A42	4:48	5:01	5:06	5:11	5:17	-	-	5:25	5:29	-	-	-
A48	4:59	5:12	5:17	5:22	-	5:27	-	-	-	-	5:37	-
A46	5:12	5:25	5:30	5:35	-	-	5:38	-	-	5:42	5:47	-
A42	5:20	5:33	5:38	5:43	5:49	-	-	5:57	6:01	-	-	-
A6	-	-	5:45	5:50	-	-	5:53	-	-	5:57	6:02	-
A48	5:29	5:42	5:47	5:52	-	5:57	-	-	-	-	6:07	-
A2	-	-	5:59	6:05	6:11	-	-	6:21	6:25	-	-	-
A6	-	-	6:07	6:13	-	-	6:16	-	-	6:20	6:26	-
A2	-	-	6:16	6:22	6:28	-	-	6:38	6:42	-	-	-
A8	-	-	6:18	6:24	-	6:29	-	-	-	-	6:40	-
A6	-	-	6:26	6:32	-	-	6:35	-	-	6:39	6:45	-
A8	-	-	6:30	6:36	-	6:41	-	-	-	-	6:52	-
A2	-	-	6:34	6:40	6:46	-	-	6:56	7:00	-	-	-
A6	-	-	6:42	6:48	-	-	6:51	-	-	6:55	7:01	-
A8	-	-	6:43	6:49	-	6:54	-	-	-	-	7:05	-
A2	-	-	6:45	6:51	6:57	-	-	7:07	7:11	-	-	-
A6	-	-	6:54	7:00	-	-	7:03	-	-	7:07	7:13	-
A8	-	-	6:57	7:03	-	7:08	-	-	-	-	7:19	-
A2	-	-	7:02	7:08	7:14	-	-	7:24	7:28	-	-	-
A6	-	-	7:06	7:12	-	-	7:15	-	-	7:19	7:25	-
A8	-	-	7:10	7:16	-	7:21	-	-	-	-	7:32	-
A2	-	-	7:16	7:22	7:28	-	-	7:38	7:42	-	-	-
A6	-	-	7:18	7:24	-	-	7:27	-	-	7:31	7:37	-
A8	-	-	7:23	7:29	-	7:34	-	-	-	-	7:45	-
A6	-	-	7:26	7:32	-	-	7:37	-	-	7:42	7:50	-
A2	-	-	7:31	7:37	7:46	-	-	7:58	8:02	-	-	-
A8	-	-	7:33	7:39	-	7:45	-	-	-	-	7:58	-
A6	-	-	7:45	7:51	-	-	7:56	-	-	8:01	8:09	-
A8	-	-	7:45	7:51	-	7:57	-	-	-	-	8:10	-
A2	-	-	7:46	7:52	8:01	-	-	8:13	8:17	-	-	-
A6	-	-	7:54	8:00	-	-	8:05	-	-	8:10	8:18	-
A8	-	-	7:54	8:00	-	8:06	-	-	-	-	8:19	-
A2	-	-	7:59	8:05	8:14	-	-	8:26	8:30	-	-	-
A6	-	-	8:04	8:10	-	-	8:15	-	-	8:20	8:28	-
A8	-	-	8:04	8:10	-	8:16	-	-	-	-	8:29	-
A2	-	-	8:13	8:19	8:28	-	-	8:40	8:44	-	-	-
A8	-	-	8:15	8:21	-	8:27	-	-	-	-	8:40	-
A6	-	-	8:16	8:22	-	-	8:27	-	-	8:32	8:40	-
A2/	-	-	■ 8:20	8:26	8:35	-	-	-	-	-	-	-
A8	-	-	8:27	8:33	-	8:39	-	-	-	-	8:52	-
A2	-	-	8:28	8:34	8:43	-	-	8:55	8:59	-	-	-
A6	-	-	8:30	8:36	-	-	8:41	-	-	8:46	8;54	-
A8	-	-	8:42	8:48	-	8:54	-	-	-	-	9:07	-
A6	-	-	8:46	8:52	-	-	8:57	-	-	9:02	9:10	-
A2	-	-	8:48	8:54	9:03	-	-	9:15	9:19	-	-	-
A8	-	-	8:53	8:59	-	9:05	-	-	-	-	9:18	-
A6	-	-	9:01	9:07	-	-	9:12	-	-	9:17	9:25	-
A2	-	-	9:08	9:14	9:22	-	-	9:32	9:36	-	-	-
A8	-	-	9:14	9:20	-	9:27	-	-	-	-	9:37	-
A6	-	-	9:21	9:27	-	-	9:32	-	-	9:37	9:44	-
A2	-	-	9:28	9:34	9:42	-	-	9:52	9:56	-	-	-
A8	-	-	9:34	9:40	-	9:47	-	-	-	-	9:57	-
A6	-	-	9:41	9:47	-	-	9:52	-	-	9:57	10:04	-
A2	-	-	9:48	9:54	10:02	-	-	10:12	10:16	-	-	-
A8	-	-	9:54	10:00	-	10:07	-	-	-	-	10:17	-

A8	-	-	7:07	7:12	-	7:18	-	-	-	-	7:28	-
A6	-	-	7:11	7:16	-	-	7:21	-	-	7:26	7:34	-
A2	-	-	7:16	7:21	7:29	-	-	7:40	7:45	-	-	-
A8	-	-	7:21	7:26	-	7:32	-	-	-	-	7:42	-
A6	-	-	7:27	7:32	-	-	7:37	-	-	7:42	7:50	-
A2	-	-	7:33	7:38	7:46	-	-	7:57	8:02	-	-	-
A8	-	-	7:36	7:41	-	7:47	-	-	-	-	7:57	-
A6	-	-	7:41	7:46	-	-	7:51	-	-	7:56	8:04	-
A2	-	-	7:46	7:51	7:59	-	-	8:10	8:15	-	-	-
A8	-	-	7:51	7:56	-	8:02	-	-	-	-	8:12	-
A6	-	-	8:00	8:05	-	-	8:10	-	-	8:15	8:23	-
A2	-	-	8:09	8:14	8:22	-	-	8:33	8:38	-	-	-
A8	-	-	8:21	8:26	-	8:32	-	-	-	-	8:42	-
A6	-	-	8:27	8:32	-	-	8:37	-	-	8:42	8:50	-
A2	-	-	8:37	8:42	8:50	-	-	9:01	9:06	-	-	-
A8	-	-	8:47	8:52	-	8:58	-	-	-	-	9:08	-
A6	-	-	8:57	9:02	-	-	9:07	-	-	9:12	9:20	-
A2	-	-	9:09	9:14	9:22	-	-	9:33	9:38	-	-	-
A8	-	-	9:14	9:19	-	9:25	-	-	-	-	9:35	-
A6	-	-	9:24	9:29	-	-	9:34	-	-	9:39	9:47	-
A2	-	-	9:37	9:42	9:50	-	-	10:01	10:06	-	-	-
A8	-	-	9:44	9:49	-	9:55	-	-	-	-	10:05	-
A6	-	-	9:53	9:58	-	-	10:03	-	-	10:08	10:16	-
A2	-	-	10:03	10:08	10:14	-	-	10:25	10:28	-	-	-
A8	-	-	10:14	10:19	-	10:26	-	-	-	-	10:35	-
A6	-	-	10:23	10:28	-	-	10:33	-	-	10:39	10:46	-
A2	-	-	10:33	10:38	10:44	-	-	10:55	10:58	-	-	-
A8	-	-	10:49	10:54	-	11:01	-	-	-	-	11:10	-
A6	-	-	10:55	11:00	-	-	11:05	-	-	11:11	11:18	-
A2	-	-	11:03	11:08	11:14	-	-	11:25	11:28	-	-	-
A8	-	-	11:13	11:18	-	11:25	-	-	-	-	11:34	-
A6	-	-	11:29	11:34	-	-	11:39	-	-	11:45	11:52	-
A2	-	-	11:34	11:39	11:45	-	-	11:56	11:59	-	-	-
A8	-	-	11:49	11:54	-	12:01	-	-	-	-	12:10	-
A6	-	-	11:54	11:59	-	-	12:04	-	-	12:10	12:17	-
After Midnight Service — Servicio después de la medianoche												
A2	-	-	12:04	12:09	12:15	-	-	12:23	12:25	-	-	-
A8	-	-	12:24	12:29	-	12:34	-	-	-	-	12:42	-
A6	-	-	12:33	12:38	-	-	12:41	-	-	12:45	12:53	-
A42	12:33	12:46	12:50	12:55	1:01	-	-	1:09	1:11	-	-	-
A48	12:45	12:58	1:02	1:07	-	1:12	-	-	-	-	1:20	-
A48	1:10	1:23	1:27	1:32	-	1:37	-	-	-	-	1:45	-
A48	1:35	1:48	1:52	1:57	-	2:02	-	-	-	-	2:10	-
A48	2:01	2:14	2:18	2:23	-	2:28	-	-	-	-	2:36	-
A48	2:31	2:44	2:48	2:53	-	2:58	-	-	-	-	3:06	-
A48	3:17	3:30	3:34	3:39	-	3:44	-	-	-	-	3:52	-

■ — *Trip operates only on days when public school is open.*
El recorrido se realiza solamente cuando están abiertas las escuelas públicas.

- ➤ Us
- ➤ Sel
  es
- ➤ Us
- ➤ If th
- ➤ The

English-Español

Effective 6-22-14

B8,9

Fort Lincoln Shuttle Line



metrobus ♿

Serves these locations-
Brinda servicio a estas ubicaciones

- Colmar Manor (B9)
- Wesley House (B9)
- Fort Lincoln
- Bladensburg Rd. and S. Dakota Ave. N.E.
- Langdon
- Brookland Manor
- Rhode Island Ave station

www.wmata.com
Information Anytime 202-637-7000 TTY 202-638-3780

M metro

Eastbound to Fort Lincoln and Colmar Manor

Monday thru Friday — Lunes a viernes
(except holidays - ex cepto los días festivos)

Route Number	Rhode Island Ave M	Bladensburg Rd. & South Dakota Ave. NE	Fort Lincoln Dr. & 33rd Pl. NE (Petersburg Apts.) ■	Newark Rd. & 40th Pl. (Md.) (COLMAR MANOR)
AM Service — Servicio matutino				
B8	-	5:54	5:59	-
B8	6:23	6:34	6:39	-
B8	-	6:49	6:54	-
B8	-	7:04	7:09	-
B8	7:08	7:19	7:24	-
B8	7:23	7:34	7:39	-
B8	7:38	7:49	7:54	-
B8	7:53	8:04	8:09	-
B8	8:08	8:19	8:24	-
B8	8:23	8:34	8:39	-
B9	9:06	9:16	9:20	9:29
B9	10:04	10:14	10:18	10:27
B9	11:04	11:14	11:18	11:27
PM Service — Servicio vespertino				
B9	12:04	12:14	12:18	12:27
B9	1:04	1:14	1:18	1:27
B9	2:04	2:14	2:18	2:27
B9	3:04	3:14	3:18	3:27
B8	3:45	3:55	4:00	-
B8	4:05	4:15	4:20	-
B8	4:25	4:35	4:40	-
B8	4:45	4:55	5:00	-
B8	5:05	5:15	5:20	-
B8	5:25	5:35	5:40	-
B8	5:45	5:55	6:00	-
B8	6:05	6:15	6:20	-
B8	6:25	6:35	6:40	-
B8	7:05	7:15	7:20	-

■ — *B8 trips sign FORT LINCOLN.*

On four Federal holidays, Columbus Day, Veterans' Day, Martin L. King Day, and Presidents' Day, Metrobus will run on a Saturday supplemental schedule. On these holidays, this route will have no service.

Westbound To Rhode Island Ave. station

Monday thru Friday — Lunes a viernes
(except holidays - ex cepto los días festivos)

Route Number	Newark Rd. & 40th Pl. (Md.) (Colmar Manor)	Fort Lincoln Dr. & 33rd Pl. NE (Petersburg Apts.)	BLADENSBURG RD & SOUTH DAKOTA AVE. NE	RHODE ISLAND AVE M
AM Service — Servicio matutino				
B8	-	6:00	6:06	6:18
B8	-	6:40	6:46	6:58
B8	-	6:55	7:01	7:13
B8	-	7:10	7:16	7:28
B8	-	7:25	7:31	7:43
B8	-	7:40	7:46	7:58
B8	-	7:55	8:01	8:13
B8	-	8:10	8:16	8:28
B8	-	8:25	8:31	8:43
B8	-	8:40	8:46	8:58
B9	9:32	9:40	9:49	9:58
B9	10:30	10:38	10:47	10:56
B9	11:30	11:38	11:47	11:56
PM Service — Servicio vespertino				
B9	12:30	12:38	12:47	12:56
B9	1:30	1:38	1:47	1:56
B9	2:30	2:38	2:47	2:56
B8	-	3:20	3:26	3:36
B9	3:30	3:38	3:47	3:56
B8	-	4:01	4:07	4:17
B8	-	4:21	4:27	4:37
B8	-	4:41	4:47	4:57
B8	-	5:01	5:07	5:17
B8	-	5:21	5:27	5:37
B8	-	5:41	5:47	5:57
B8	-	6:01	6:07	6:17
B8/	-	6:21	6:27	-
B8	-	6:41	6:47	6:57
B8/	-	7:21	7:27	-

On four Federal holidays, Columbus Day, Veterans' Day, Martin L. King Day, and Presidents' Day, Metrobus will run on a Saturday supplemental schedule. On these holidays, this route will have no service.

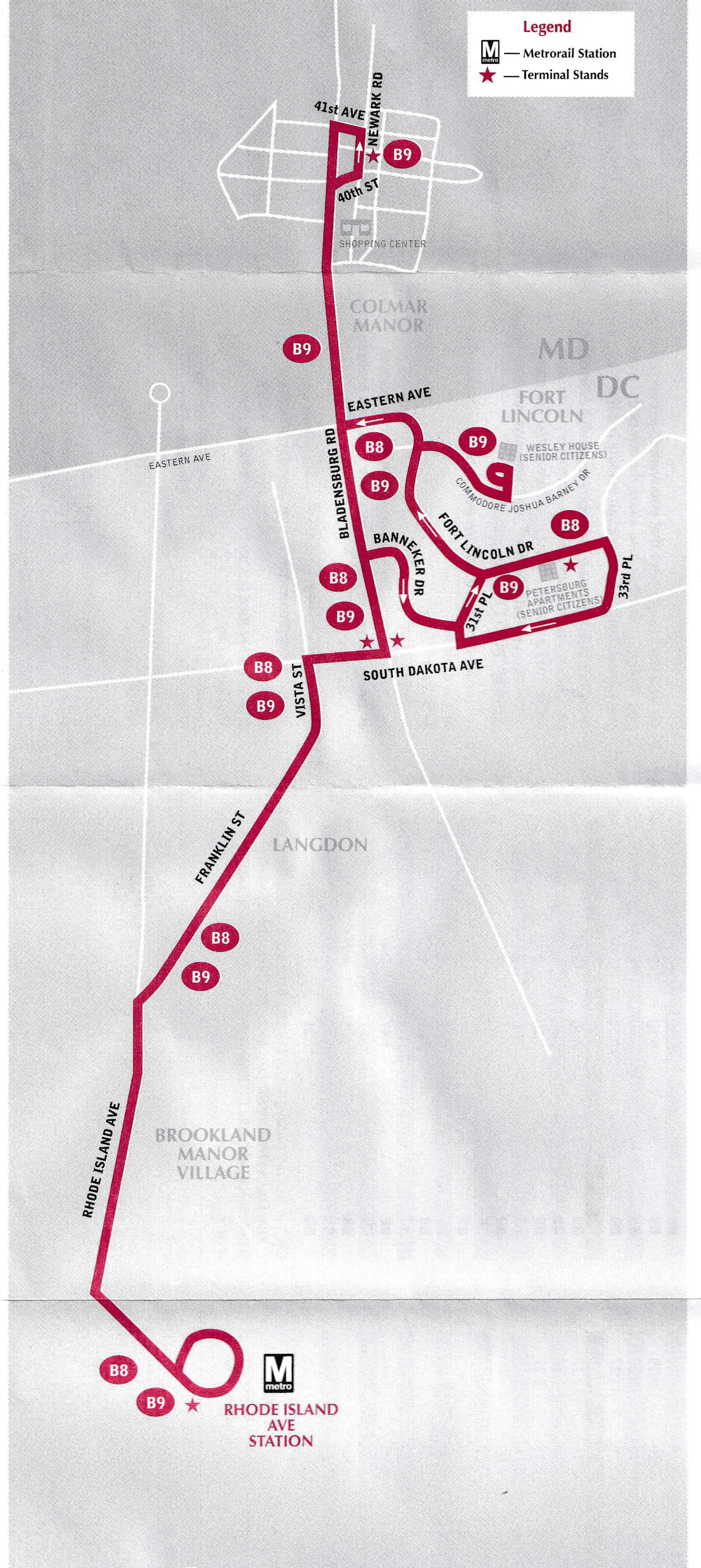
Legend
— Metrorail Station
— Terminal Stands
41st AVE
NEWARK RD
40th ST
B9
SHOPPING CENTER
COLMAR MANOR
MD
DC
FORT LINCOLN
EASTERN AVE
EASTERN AVE
BLADENSBURG RD
B8
B9
WESLEY HOUSE (SENIOR CITIZENS)
COMMODORE JOSHUA BARNEY DR
FORT LINCOLN DR
BANNEKER DR
PETERSBURG APARTMENTS (SENIOR CITIZENS)
31st PL
33rd PL
SOUTH DAKOTA AVE
VISTA ST
FRANKLIN ST
LANGDON
RHODE ISLAND AVE
BROOKLAND MANOR VILLAGE
metro
RHODE ISLAND AVE STATION

- Use the same method to find the times the bus is scheduled to arrive at the stop where you will get off the bus.
- If the bus stop is not listed, use the time shown for the bus stop before it as the time to wait at the stop.
- The end-of-the-line or last stop is listed in ALL CAPS on the schedule.

Cómo Usar este Horario

- Use este mapa para localizar las paradas más cercanas a donde se subirá y bajará del autobús.
- Seleccione el horario (Entre semana, sábado, domingo) de cuando viajará. A lo largo de la parte superior del horario, localice la parada o el punto más cercano a la parada en la que se subirá al autobús. Siga esa columna hacia abajo hasta la hora en la que desee salir.
- Utilice el mismo método para localizar las horas en que el autobús está programado para llegar a la parada en donde desea bajarse del autobús.
- Si la parada del autobús no está listada use la hora que se muestra en la parada anterior como la hora de espera en la parada.
- El final de la ruta o la última parada del autobús aparece en letras MAYÚSCULAS en el horario.

Bienvenido a su Metrobus

Éstos son algunos consejos prácticos para que su viaje en Metrobus sea rápido y sencillo.

- Todos los pasajeros deben pagar la tarifa. Con cada pasajero que pague, pueden viajar gratuitamente hasta dos niños menores de cinco años.
- Tenga a la mano el costo exacto del boleto (cuando pague en efectivo), o un pase o tarjeta SmarTrip® válidos al momento de abordar.
- Para las transferencias de autobús a tren o de tren a autobús, Metro (como la mayoría de los sistemas de autobuses regionales) ofrece un descuento de 50¢ en el segundo viaje. Las transferencias entre autobuses son gratuitas a menos que el segundo autobús cueste más que el primero, en cuyo caso deberá pagar la diferencia. IMPORTANTE: Para realizar transferencias en forma gratuita o con descuento, deberá pagar la tarifa con una tarjeta SmarTrip®. No obtendrá este beneficio si paga en efectivo. El período de transferencia es de dos horas entre el inicio del primer viaje y el inicio del segundo.
- Si viaja de pie, permanezca detrás de la línea amarilla y sujétese firmemente del pasamanos.
- Los asientos prioritarios están reservados para las personas de edad avanzada y discapacitadas.
- Para avisar al conductor del autobús que desea bajar del autobús en la siguiente parada, tire del cable situado a lo largo de la parte superior de las ventanillas o presione el botón del pasamanos que conduce hacia la salida por la puerta posterior.
- ¿Planea viajar en Metrobus en forma habitual? Con una tarjeta SmarTrip®, puede ahorrar 20¢ en la tarifa del autobús cada vez que la utilice. Además, le permite pagar en forma más rápida. Para obtener más información acerca de SmarTrip®, visite www.wmata.com o llame al 202-637-7000 (TTY/teléfono de texto 202-638-3780).
- Para asegurar un viaje agradable para todos, es ilegal:
  - Comer o beber
  - Fumar
  - Escupir o arrojar basura
  - Utilizar equipos de audio o video sin audífonos
  - Subir al Metrobus con animales (con excepción de los animales de servicio)

Servicio del Metrobus durante los días de fiesta

- **Horario suplementario de sábado:**
  Día de Martin Luther King Jr.
  Día de los Presidentes
  Día de la Raza
  Día de los Veteranos
- **Horario de domingo:**
  Año Nuevo
  Día de la Recordación
  Día del Trabajo
  Día de Acción de Gracias

Guaranteed Ride Home

When you take Metrobus or Metrorail to work,

METROBUS FACTS

RIDER ETIQUETTE

Please have exact fare or pass in hand when you get on the bus. If standing, please stand behind the white line on the bus. Remember, priority seats are reserved for senior citizens and people with disabilities.

It is against the law to eat, drink, smoke, spit, litter or play audio or video equipment without earphones.

OTHER FARES AND TRANSFERS ACCEPTED

A Ride On token is valid for $1.10 on regular and express Metrobuses. MARC/VRE Transit Link Card, MARC weekly and monthly passes and VRE passes and tickets are valid for $1.10 on regular and express Metrobuses.

Transfers from Connect-A-Ride, DASH, PRTC OmniRide, Ride On and Fairfax Connector Rts. 306, 404, 427, 551-557, 585, 905, 951, 952, 980* are valid for the full fare on regular Metrobuses. Transfers from ART, The Bus, CUE and all other Fairfax Connector routes are valid for partial payment of Metrobus fare. Transfers from Fairfax Connector Rts. 383, 384, 385 and 989 are valid for $2 on express Metrobuses. Passenger must pay additional fare.

*(*Fairfax Connector routes may change without notice.)*

FOR MORE INFORMATION

CUSTOMER ASSISTANCE Register suggestions, complaints and commendations. Online at www.metroopensdoors.com	202/637-1328
CUSTOMER INFORMATION Bus/Rail schedules, fares, routes, parking. Open weekdays, 6 a.m.-10:30 p.m. Weekends, 8 a.m.-10:30 p.m. Online at www.metroopensdoors.com (The Ride Guide)	202/637-7000 TDD 202/638-3780
METRO SYSTEM STATUS Recorded information on elevators/escalators, train delays, etc.	202/962-1212
GUARANTEED RIDE HOME Registration required. Free program gets you home in case of personal emergency or unscheduled overtime.	1-800/745-RIDE
ID CARDS for riders with disabilities	202/962-1245 TDD 202/628-8973
LOST AND FOUND	202/962-1195
METROACCESS (regional paratransit service) Information/Eligibility	301/562-5361
METRO MOBILITY LINK Help line for people with special access needs, Braille.	202/962-6464
TRANSIT POLICE (emergencies)	202/962-2121
TRIPFAX (timetable faxes)	202/962-1420
WEB SITE	www.metroopensdoors.com
WHEELCHAIR LIFT-EQUIPPED METROBUSES	202/962-1825

METROBUS HOLIDAY SCHEDULE

Saturday schedule	Sunday schedule
Martin Luther King Jr. Day	New Year's Day
Presidents Day	Memorial Day
July 4th	Labor Day
Columbus Day	Thanksgiving Day
Veterans Day	Christmas Day

Holiday service is available on Metrobus routes that operate on weekends, or where supplemental service is listed on the timetable.

Please save this schedule to use later or pass it on to a neighbor, coworker or friend.

(7/25/01)

METROBUS FARES, TRANSFERS & PASSES

Please have pass, transfer or exact cash when you board. Metrobus drivers do not carry money. Up to two children, 4 years and younger, ride free with each paying customer.

FARES

$1.10 Regular routes

$2.00 Express routes: N7* ı N11-13 ı P17-19 ı W13 ı 11Y ı 14A-B-C-D ı 17A-B ı 17G-H-K-L-M ı 18E-G-H-P ı 29E-G-H-X (*Service available while state funds permit.)

REGIONAL ONE DAY BUS PASS

$2.50 Pass is valid for a full day of unlimited rides on regular Metrobuses, and covers $1.10 of the $2 fare on express Metrobuses. It expires at midnight, and is available on all Metrobuses. (No additional discount for senior and disabled riders.)

Note: Buy other bus only and bus/rail passes online at www.metroopensdoors.com and at Metro sales offices and other retail stores. More information is available online at www.metroopensdoors.com or by calling 202/637-7000 (TDD 202/638-3780). Metrobus passes are valid on ART, Connect-A-Ride, CUE, DASH, The Bus, Ride On and PRTC OmniRide and Fairfax Connector.

SENIOR–DISABLED FARES

50¢ On all Metrobuses at all times for riders 65 years of age and older and people with disabilities who show a Metro ID or Medicare card. An additional photo ID card may be requested. Transfers are free.

SPECIAL FARES

50¢ On Fairfax County Rts. 2W, 3W-Z, 12C-S, 14T-W, 18R-S, 20F-Y and 24T. With a transfer from these buses, you pay 60¢ on a regular Metrobus, $1.50 on an express Metrobus. *(FREE or 25¢ fare is in effect on selected routes as long as state funding permits.)*

60¢ On Anacostia Rts. 94, A2, A4, A5, A6, A7, A8, M8, M9, W2, W3, W6, W8, W9 and southbound B2, P1, P2, P6, U2 and 90 at stops at or south of Good Hope Road. Full payment of the $1.10 fare required for a transfer.

DC PUBLIC SCHOOL FARES

School token or ticket is valid on any Metrobus within the District of Columbia for eligible students. Also available are Metrorail farecards, and the SmartStudent Pass—valid for a full month of unlimited bus and rail rides. Rail-to-bus transfers are free within the District of Columbia and at Capitol Heights, Friendship Heights, Naylor Road, Silver Spring and Southern Ave Metro stations. Check with school for eligibility.

METROBUS-TO-METROBUS TRANSFERS

FREE transfer available on all routes. Transfer valid for unlimited use (including round trips) within the two-hours shown on it.

METRORAIL-TO-METROBUS TRANSFERS

Get FREE transfer at entry Metro station. With rail transfer, you pay 25¢ on regular buses, $1.15 on express buses.

Note: Fares/information may change without notice.

(Rev#2.7/01)

A simple fare to anywhere.

B11

Bethesda Reverse Commute Line

bus service between the following locations

Rosslyn station
Georgetown
Burleith
Glover Park
Cathedral Heights
McLean Gardens
Tenleytown-AU station
Friendship Heights station
Somerset
Bethesda station
Medical Center station



Washington Metropolitan Area Transit Authority
600 Fifth Street, N.W., Washington, D.C. 20001
INFORMATION: 202/637-7000 (TDD 202/638-3780)
www.metroopensdoors.com
Effective dates: Fares-6/20/99 Schedule-4/14/02

Bethesda Reverse Commute Line
Route B11

For route and schedule information
Call 202-637-7000
www.metroopensdoors.com

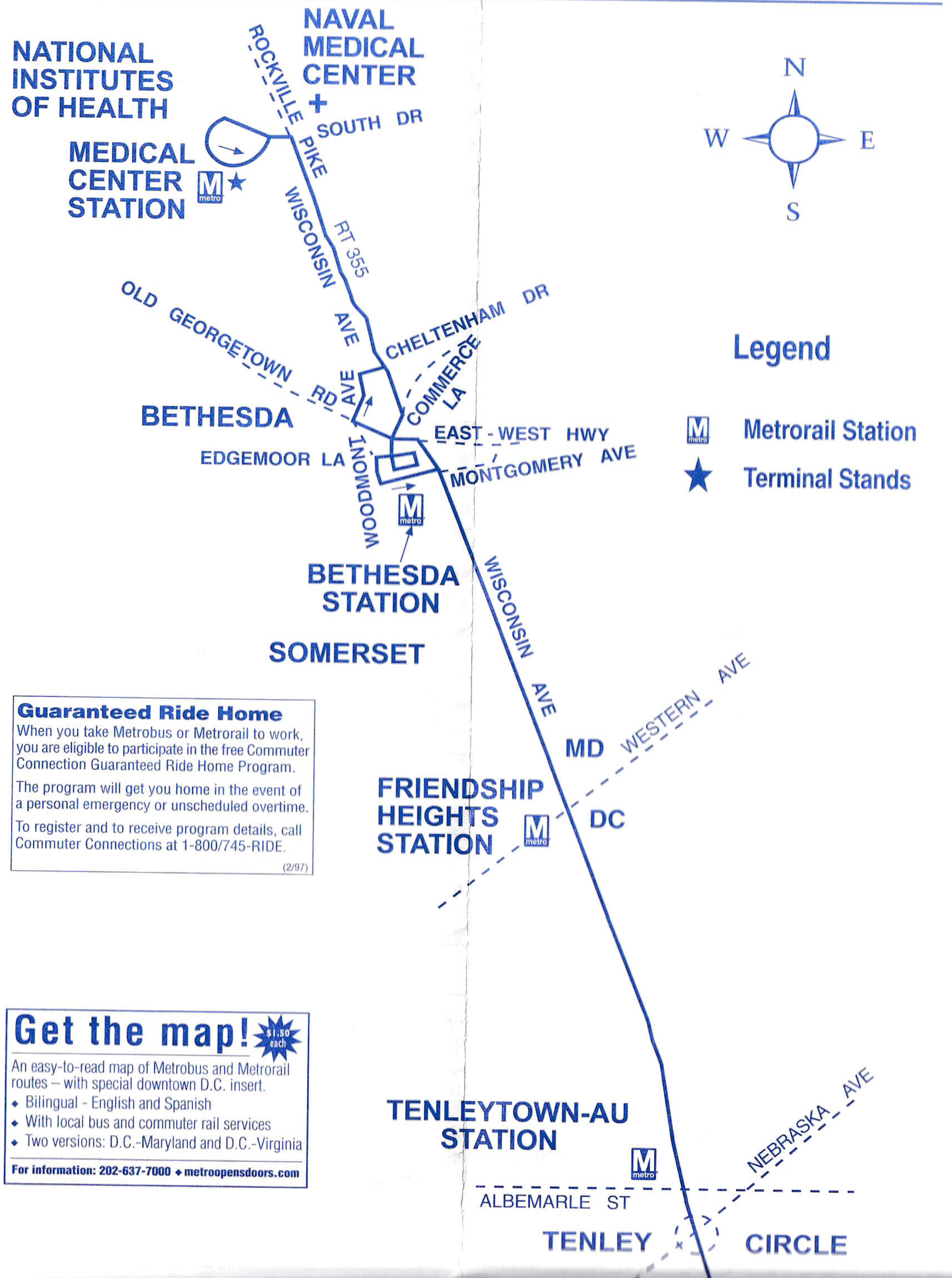
NAVAL MEDICAL CENTER
NATIONAL INSTITUTES OF HEALTH
ROCKVILLE PIKE
SOUTH DR
MEDICAL CENTER STATION
WISCONSIN
RT 355
N
W
E
S
OLD GEORGETOWN RD
AVE
CHELTENHAM DR
COMMERCE LA
Legend
Metrorail Station
Terminal Stands
BETHESDA
AVE
EAST - WEST HWY
EDGEMOOR LA
WOODMONT
MONTGOMERY AVE
BETHESDA STATION
SOMERSET
WISCONSIN AVE
WESTERN AVE
MD
DC
FRIENDSHIP HEIGHTS STATION
TENLEYTOWN-AU STATION
NEBRASKA AVE
ALBEMARLE ST
TENLEY CIRCLE

Guaranteed Ride Home

When you take Metrobus or Metrorail to work, you are eligible to participate in the free Commuter Connection Guaranteed Ride Home Program.

The program will get you home in the event of a personal emergency or unscheduled overtime.

To register and to receive program details, call Commuter Connections at 1-800/745-RIDE.

(2/97)

Get the map! $1.50 each

An easy-to-read map of Metrobus and Metrorail routes – with special downtown D.C. insert.

- Bilingual - English and Spanish
- With local bus and commuter rail services
- Two versions: D.C.-Maryland and D.C.-Virginia

For information: 202-637-7000 ◆ metroopensdoors.com

The Ride Guide

You know where you want to go.
We can show you how.

Easy as...



Just enter where you are and where you want to go. Then what time you want to leave or arrive. The Ride Guide then charts your course and tells you how much it costs.

www.metroopensdoors.com
Get online to get on board.

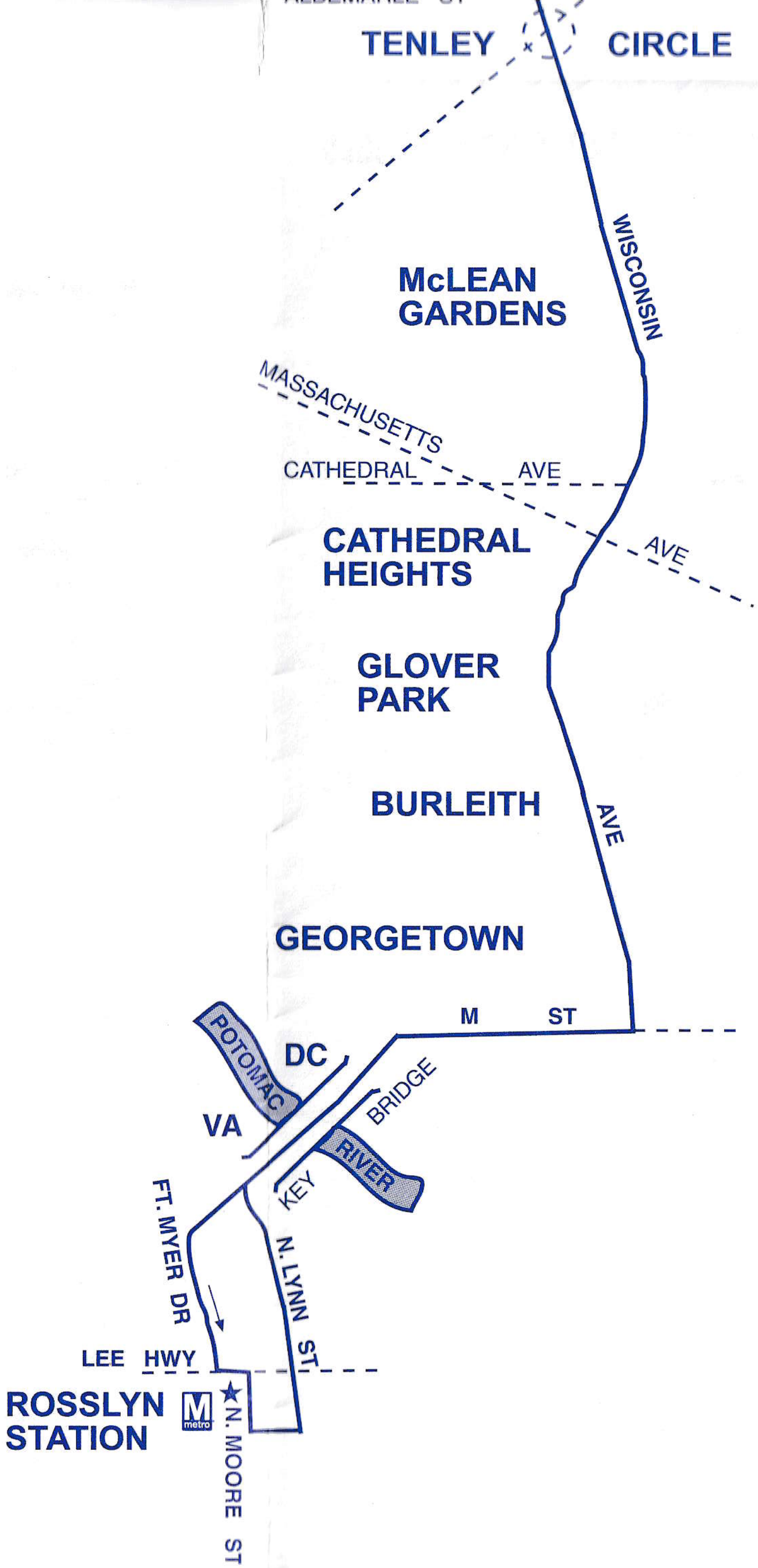
TENLEY
CIRCLE
WISCONSIN
McLEAN GARDENS
MASSACHUSETTS
CATHEDRAL
AVE
AVE
CATHEDRAL HEIGHTS
GLOVER PARK
BURLEITH
AVE
GEORGETOWN
M
ST
POTOMAC
DC
VA
RIVER
BRIDGE
KEY
FT. MYER DR
N. LYNN ST
LEE
HWY
ROSSLYN STATION
M
metro
N. MOORE ST

Using this timetable

- ☐ Use the map to find the stops closest to where you will get on and off the bus.
- ☐ Select the schedule (weekday, Saturday, Sunday) for when you will travel. Along the top of the schedule, find the stop at or nearest the point where you will get on the bus. Follow that column down to the time you want to leave.
- ☐ Use the same method to find the times the bus is scheduled to arrive at the stop where you will get off the bus.
- ☐ If the bus stop is not listed, use the time shown for the bus stop before it as the time to wait at the stop.
- ☐ The end-of-the-line or last stop is listed in ALL CAPS on the schedule.

Weekday Northbound

Route Number	Rosslyn M	Wisconsin Ave. & P St. (George-town)	Wisconsin Ave. & Cathedral Ave. (Massa-chusetts Ave.)	Wisconsin Ave. & Albemarle St. (Tenley-town-AU) M	Wisconsin Ave. & Western Ave. (Friend-ship Heights) M	Bethesda M	MEDICAL CENTER M
AM Service							
B11	6:02	6:07	6:14	6:20	6:26	6:33	6:41
B11	6:22	6:27	6:34	6:40	6:46	6:53	7:01
B11	6:42	6:48	6:56	7:02	7:08	7:15	7:23
B11	7:02	7:08	7:16	7:22	7:28	7:35	7:43
B11	7:22	7:37	7:45	7:51	7:57	8:05	8:14
B11	7:42	7:57	8:05	8:11	8:17	8:25	8:34
B11	8:02	8:17	8:25	8:31	8:37	8:45	8:54
B11	8:22	8:37	8:45	8:51	8:57	9:05	9:14
B11	8:42	8:57	9:05	9:11	9:17	9:25	9:34
B11	9:02	9:12	9:20	9:26	9:32	9:40	9:48

Weekday Southbound

Route Number	Medical Center M	Bethesda M	Wisconsin Ave. & Western Ave. (Friend-ship Heights) M	Wisconsin Ave. & Albemarle St. (Tenley-town-AU) M	Wisconsin Ave. & Cathedral Ave. (Massa-chusetts Ave.)	Wisconsin Ave & P St. (George-town)	ROSSLYN M
PM Service							
B11	4:00	4:08	4:18	4:25	4:32	4:40	4:48
B11	4:20	4:28	4:38	4:45	4:52	5:00	5:08
B11	4:40	4:48	4:58	5:05	5:12	5:20	5:28
B11	5:00	5:08	5:19	5:26	5:34	5:42	5:50
B11	5:20	5:28	5:39	5:46	5:54	6:02	6:10
B11	5:40	5:48	5:59	6:06	6:14	6:22	6:30
B11	6:00	6:08	6:19	6:26	6:34	6:42	6:50
B11	6:20	6:28	6:39	6:46	6:54	7:02	7:10
B11	6:40	6:47	6:57	7:04	7:11	7:18	7:25
B11	7:00	7:07	7:17	7:24	7:31	7:38	7:45

METROBUS FARES, TRANSFERS & PASSES

Please have pass, transfer or exact cash when you board. Metrobus drivers do not carry money. Up to two children, 4 years and younger, ride free with each paying customer.

FARES

$1.10 Regular routes

$2.00 Express routes: N7* ▮ N11-13 ▮ P17-19 ▮ W13 ▮ 11Y ▮ 14A-B-C-D ▮ 17A-B ▮ 17G-H-K-L-M ▮ 18E-G-H-P ▮ 29E-G-H-X (*Service available while state funds permit.)

REGIONAL ONE DAY BUS PASS

$2.50 Pass is valid for a full day of unlimited rides on regular Metrobuses, and covers $1.10 of the $2 fare on express Metrobuses. It expires at midnight, and is available on all Metrobuses. (No additional discount for senior and disabled riders.)

Note: Buy other bus only and bus/rail passes online at www.metroopensdoors.com and at Metro sales offices and other retail stores. More information is available online at www.metroopensdoors.com or by calling 202/637-7000 (TDD 202/638-3780). Metrobus passes are valid on ART, Connect-A-Ride, CUE, DASH, The Bus, Ride On and PRTC OmniRide and Fairfax Connector.

SENIOR–DISABLED FARES

50¢ On all Metrobuses at all times for riders 65 years of age and older and people with disabilities who show a Metro ID or Medicare card. An additional photo ID card may be requested. Transfers are free.

SPECIAL FARES

50¢ On Fairfax County Rts. 2W, 3W-Z, 12C-S, 14T-W, 18R-S, 20F-Y and 24T. With a transfer from these buses, you pay 60¢ on a regular Metrobus, $1.50 on an express Metrobus. *(FREE or 25¢ fare is in effect on selected routes as long as state funding permits.)*

60¢ On Anacostia Rts. 94, A2, A4, A5, A6, A7, A8, M8, M9, W2, W3, W6, W8, W9 and southbound B2, P1, P2, P6, U2 and 90 at stops at or south of Good Hope Road. Full payment of the $1.10 fare required for a transfer.

DC PUBLIC SCHOOL FARES

School token or ticket is valid on any Metrobus within the District of Columbia for eligible students. Also available are Metrorail farecards, and the SmartStudent Pass—valid for a full month of unlimited bus and rail rides. Rail-to-bus transfers are free within the District of Columbia and at Capitol Heights, Friendship Heights, Naylor Road, Silver Spring and Southern Ave Metro stations. Check with school for eligibility.

METROBUS-TO-METROBUS TRANSFERS

FREE transfer available on all routes. Transfer valid for unlimited use (including round trips) within the two-hours shown on it.

METRORAIL-TO-METROBUS TRANSFERS

Get FREE transfer at entry Metro station. With rail transfer, you pay 25¢ on regular buses, $1.15 on express buses.

Note: Fares/information may change without notice.

(Rev#2.7/01)

A simple fare to anywhere.

B23,24,25

Bowie-Belair Line

bus service between the following locations

Bowie Park & Ride lot
Bowie Senior Center (B25)
Bowie Health Center (B25)
The Market Place (Belair Center)
Camelot
Buena Vista
Seabrook Park Estates (B23)
Lanham
New Carrollton station



metro

Washington Metropolitan Area Transit Authority
600 Fifth Street, N.W., Washington, D.C. 20001
INFORMATION: 202/637-7000 (TDD 202/638-3780)
www.metroopensdoors.com

Effective dates: Fares-6/20/99 Schedule-1/13/01 Reprinted-9/5/01

Using this timetable

- ❑ Use the map to find the stops closest to where you will get on and off the bus.
- ❑ Select the schedule (weekday, Saturday, Sunday) for when you will travel. Along the top of the schedule, find the stop at or nearest the point where you will get on the bus. Follow that column down to the time you want to leave.
- ❑ Use the same method to find the times the bus is scheduled to arrive at the stop where you will get off the bus.
- ❑ If the bus stop is not listed, use the time shown for the bus stop before it as the time to wait at the stop.
- ❑ The end-of-the-line or last stop is listed in ALL CAPS on the schedule.

Westbound

Route Number	Bowie Park & Ride Lot	Bowie Health Center	Belair Dr. & Skylark La.	The Market Place (Belair Center)	Moylan Dr. & Millstream Dr.	Annapolis Rd. & Sir Walter Dr.	Annapolis Rd. & Glenn Dale Blvd.	Annapolis Rd. & Whitfield Chapel Rd.	NEW CARROLLTON M
AM Service									
♿ B23	5:25	-	5:30	5:34	5:39	5:49	5:52	5:58	6:05
♿ B23	6:05	-	6:10	6:14	6:19	6:29	6:32	6:38	6:45
♿ B23	6:45	-	6:51	6:55	7:00	7:12	7:17	7:23	7:30
♿ B24	7:25	-	7:31	7:35	7:40	7:52	7:57	8:03	8:10
♿ B24	8:05	-	8:12	8:15	8:20	8:32	8:35	8:43	8:50
♿ B24	8:45	-	8:52	8:55	9:00	9:12	9:15	9:23	9:30
♿ B24	9:25	-	9:32	9:35	9:40	9:52	9:55	10:03	10:10
♿ B24	10:10	-	10:17	10:20	10:25	10:37	10:40	10:48	10:55
♿ B24	11:05	-	11:12	11:15	11:20	11:32	11:35	11:43	11:50
PM Service									
♿ B24	12:05	-	12:10	12:15	12:19	12:27	12:30	12:39	12:47
♿ B24	1:05	-	1:10	1:15	1:19	1:27	1:30	1:39	1:47
♿ B24	2:05	-	2:10	2:15	2:19	2:27	2:30	2:39	2:47
♿ B25	3:05	3:09	3:19	3:24	3:28	3:36	3:39	3:48	3:56
♿ B25	4:05	4:09	4:19	4:24	4:28	4:36	4:39	4:48	4:56
♿ B25	5:05	5:09	5:19	5:24	5:28	5:36	5:39	5:48	5:56
♿ B25	6:00	6:04	6:14	6:19	6:23	6:31	6:34	6:43	6:51
♿ B24	6:35	-	6:38	6:42	6:47	6:59	7:03	7:09	7:17
♿ B24	7:09	-	7:12	7:16	7:21	7:33	7:37	7:43	7:51
♿ B24	8:00	-	8:03	8:07	8:12	8:24	8:28	8:34	8:42

♿ — Trip operates with wheelchair-accessible or lift-equipped bus.

Eastbound

Route Number	New Carrollton M	Annapolis Rd. & Whitfield Chapel Rd.	Annapolis Rd. & Enterprise Rd.	Annapolis Rd. & Sir Walter Dr.	Moylan Dr. & Millstream Dr.	The Market Place (Belair Ctr.)	Belair Dr. & Tulip Grove Dr.	Bowie Health Center	BOWIE PARK & RIDE LOT
AM Service									
♿ B24	5:45	5:53	5:57	6:02	6:09	6:13	6:20	-	6:25
♿ B24	6:25	6:33	6:37	6:42	6:49	6:53	7:00	-	7:05
♿ B25	7:05	7:13	7:19	7:25	7:33	7:38	7:44	7:54	7:58
♿ B25	7:45	7:53	7:59	8:05	8:13	8:18	8:24	8:34	8:38
♿ B25	8:25	8:33	8:39	8:45	8:53	8:58	9:04	9:14	9:18
♿ B25	9:15	9:22	9:30	9:35	9:42	9:46	9:52	10:02	10:06
♿ B24	10:15	10:22	10:30	10:35	10:42	10:46	10:52	-	10:58
♿ B24	11:15	11:22	11:30	11:35	11:42	11:46	11:52	-	11:58
PM Service									
♿ B24	12:15	12:22	12:30	12:35	12:42	12:46	12:52	-	12:58
♿ B24	1:10	1:18	1:27	1:30	1:40	1:45	1:52	-	1:58
♿ B24	2:10	2:18	2:27	2:30	2:40	2:45	2:52	-	2:58
♿ B24	3:10	3:18	3:27	3:30	3:40	3:45	3:52	-	3:58
♿ B24	4:10	4:18	4:27	4:30	4:40	4:45	4:52	-	4:58
♿ B24	5:05	5:13	5:20	5:26	5:34	5:39	5:46	-	5:53
♿ B24	5:35	5:43	5:50	5:56	6:04	6:09	6:16	-	6:23
♿ B24	6:10	6:18	6:25	6:31	6:39	6:44	6:51	-	6:58
♿ B24	7:00	7:11	7:19	7:22	7:29	7:33	7:40	-	7:45
♿ B24	8:00	8:11	8:19	8:22	8:29	8:33	8:40	-	8:45

♿ — Trip operates with wheelchair-accessible or lift-equipped bus.

Bowie-Belair Line
Routes B23,24,25

DURING SNOWSTORMS
CALL 202/637-7000
FOR METROBUS ROUTE INFORMATION

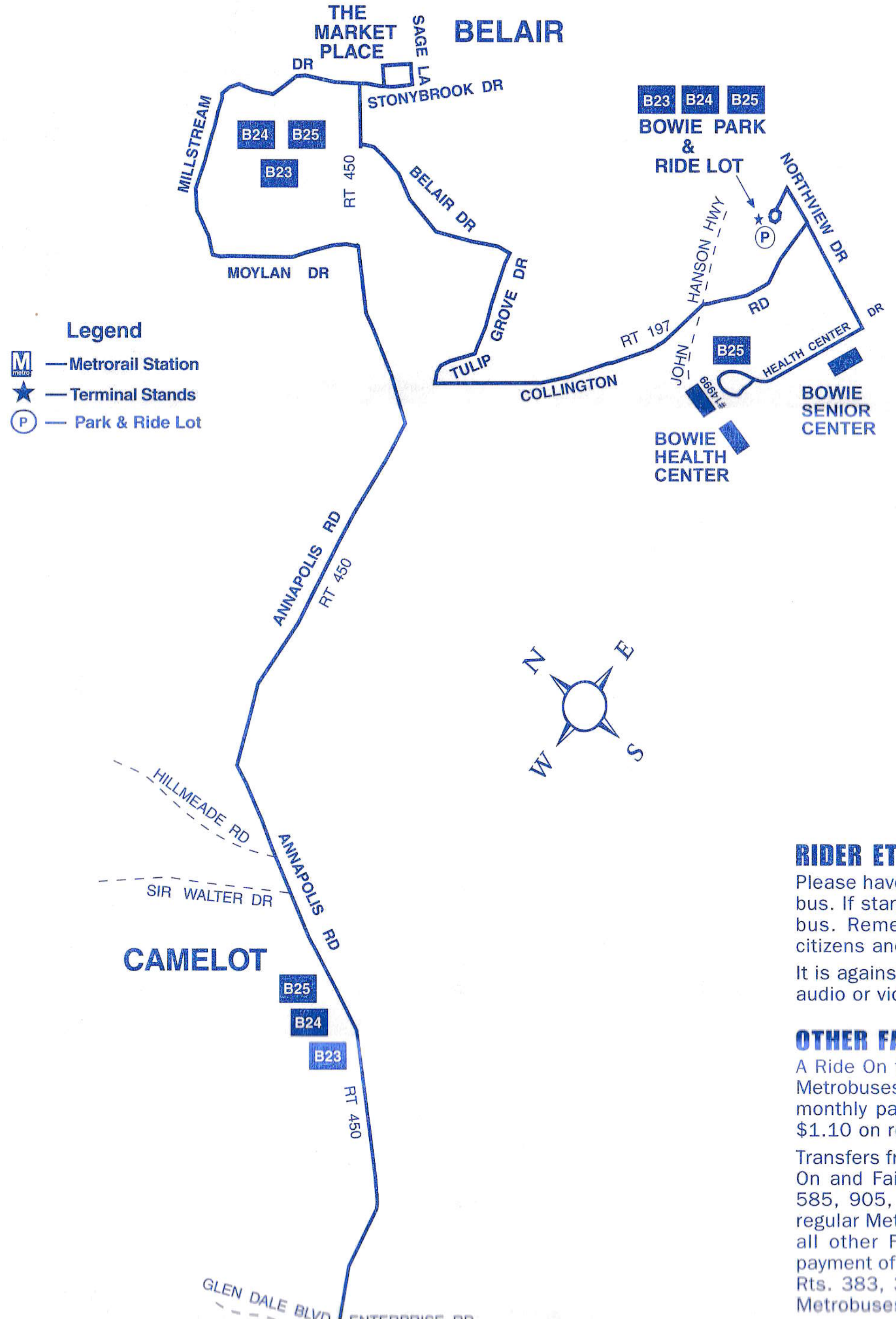
THE MARKET PLACE
DR
SAGE LA
BELAIR
STONYBROOK DR
MILLSTREAM
B24
B25
B23
RT 450
BELAIR DR
MOYLAN DR
GROVE DR
TULIP
COLLINGTON
RT 197
B23 B24 B25
BOWIE PARK & RIDE LOT
HANSON HWY
JOHN
NORTHVIEW DR
RD
DR
HEALTH CENTER
#14999
BOWIE HEALTH CENTER
BOWIE SENIOR CENTER
Legend
Metrorail Station
Terminal Stands
Park & Ride Lot
ANNAPOLIS RD
RT 450
N
E
S
W
HILLMEADE RD
SIR WALTER DR
ANNAPOLIS RD
CAMELOT
B25
B24
B23
RT 450
GLEN DALE BLVD

METROBUS FACTS

RIDER ETIQUETTE

Please have exact fare or pass in hand when you get on the bus. If standing, please stand behind the white line on the bus. Remember, priority seats are reserved for senior citizens and people with disabilities.

It is against the law to eat, drink, smoke, spit, litter or play audio or video equipment without earphones.

OTHER FARES AND TRANSFERS ACCEPTED

A Ride On token is valid for $1.10 on regular and express Metrobuses. MARC/VRE Transit Link Card, MARC weekly and monthly passes and VRE passes and tickets are valid for $1.10 on regular and express Metrobuses.

Transfers from Connect-A-Ride, DASH, PRTC OmniRide, Ride On and Fairfax Connector Rts. 306, 404, 427, 551-557, 585, 905, 951, 952, 980* are valid for the full fare on regular Metrobuses. Transfers from ART, The Bus, CUE and all other Fairfax Connector routes are valid for partial payment of Metrobus fare. Transfers from Fairfax Connector Rts. 383, 384, 385 and 989 are valid for $2 on express Metrobuses. Passenger must pay additional fare.

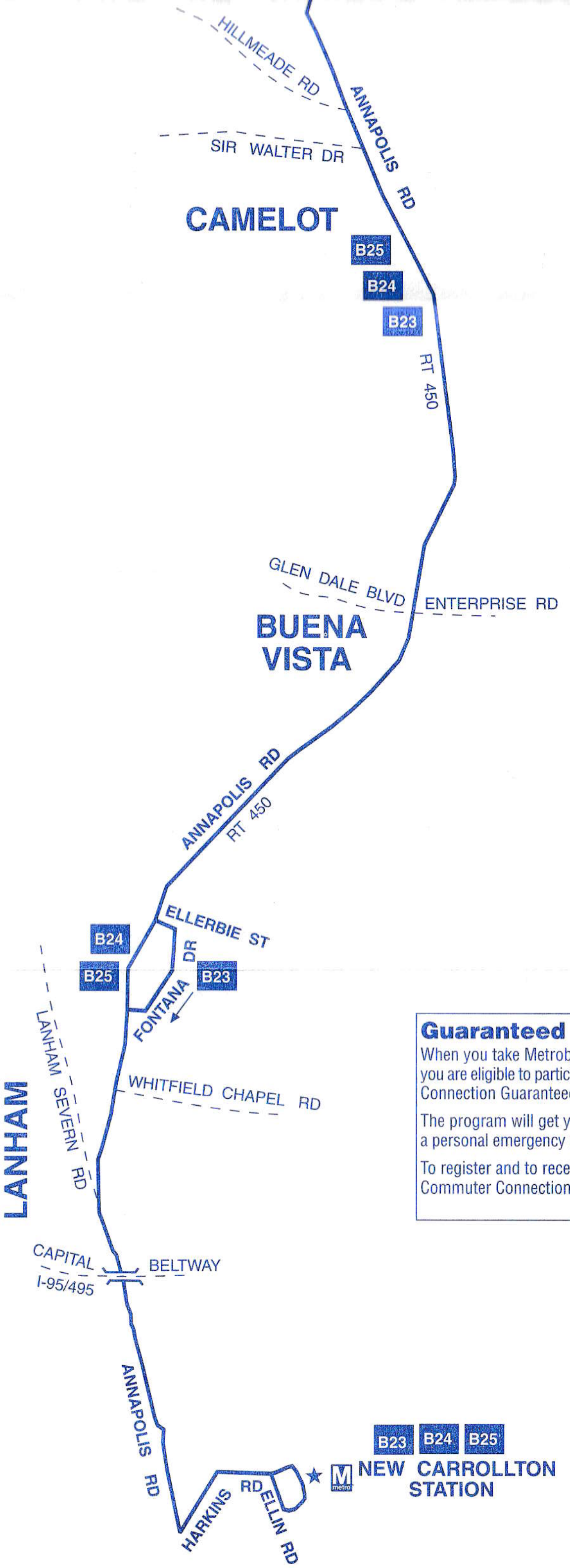

Guaranteed Ride Home

When you take Metrobus or Metrorail to work, you are eligible to participate in the free Commuter Connection Guaranteed Ride Home Program.

The program will get you home in the event of a personal emergency or unscheduled overtime.

To register and to receive program details, call Commuter Connections at 1-800/745-RIDE.

(2/97)

METROBUS FACTS

RIDER ETIQUETTE

Please have exact fare or pass in hand when you get on the bus. If standing, please stand behind the white line on the bus. Remember, priority seats are reserved for senior citizens and people with disabilities.

It is against the law to eat, drink, smoke, spit, litter or play audio or video equipment without earphones.

OTHER FARES AND TRANSFERS ACCEPTED

A Ride On token is valid for $1.10 on regular and express Metrobuses. MARC/VRE Transit Link Card, MARC weekly and monthly passes and VRE passes and tickets are valid for $1.10 on regular and express Metrobuses.

Transfers from Connect-A-Ride, DASH, PRTC OmniRide, Ride On and Fairfax Connector Rts. 306, 404, 427, 551-557, 585, 905, 951, 952, 980* are valid for the full fare on regular Metrobuses. Transfers from ART, The Bus, CUE and all other Fairfax Connector routes are valid for partial payment of Metrobus fare. Transfers from Fairfax Connector Rts. 383, 384, 385 and 989 are valid for $2 on express Metrobuses. Passenger must pay additional fare.

*(*Fairfax Connector routes may change without notice.)*

FOR MORE INFORMATION

CUSTOMER ASSISTANCE 202/637-1328
Register suggestions, complaints and commendations.
Online at www.metroopensdoors.com
CUSTOMER INFORMATION 202/637-7000
Bus/Rail schedules, fares, routes, parking. TDD 202/638-3780
Open weekdays, 6 a.m.-10:30 p.m. Weekends, 8 a.m.-10:30 p.m.
Online at www.metroopensdoors.com (The Ride Guide)
METRO SYSTEM STATUS 202/962-1212
Recorded information on elevators/escalators, train delays, etc.
GUARANTEED RIDE HOME 1-800/745-RIDE
Registration required. Free program gets you home in case of personal emergency or unscheduled overtime.
ID CARDS for riders with disabilities 202/962-1245
TDD 202/628-8973
LOST AND FOUND 202/962-1195
METROACCESS (regional paratransit service)
Information/Eligibility 301/562-5361
METRO MOBILITY LINK 202/962-6464
Help line for people with special access needs, Braille.
TRANSIT POLICE (emergencies) 202/962-2121
TRIPFAX (timetable faxes) 202/962-1420
WEB SITE .... www.metroopensdoors.com
WHEELCHAIR LIFT-EQUIPPED METROBUSES 202/962-1825

METROBUS HOLIDAY SCHEDULE

Saturday schedule	Sunday schedule
Martin Luther King Jr. Day	New Year's Day
Presidents Day	Memorial Day
July 4th	Labor Day
Columbus Day	Thanksgiving Day
Veterans Day	Christmas Day

Holiday service is available on Metrobus routes that operate on weekends, or where supplemental service is listed on the timetable.

Please save this schedule to use later or pass it on to a neighbor, coworker or friend.

(7/25/01)

Effective as of June 29, 1997
Reprinted November 1998

B29,31

Crofton-New Carrollton Line

Between
Crofton Country Club Park & Ride Lot(B29)
Gateway Center
Bowie
Covington
Bowie Town Center
Bowie Park & Ride Lot
New Carrollton station

♿ - Designated trips operated with wheelchair lift-equipped buses.

Welcome Aboard
metro

Washington Metropolitan Area Transit Authority
600 Fifth Street, N.W., Washington, D.C. 20001
INFORMATION: 202/637-7000 (TDD 202/638-3780)
http://www.wmata.com

► Westbound To New Carrollton station

Monday thru Friday — Lunes a viernes

Route Number	Crofton Country Club Park & Ride	Mitchellville Rd. & Harbour Way (Gateway Center)	Bowie Park & Ride	NEW CARROLLTON
AM Service — Servicio matutino				
B29	6:00	6:10	6:15	6:29
B29	6:40	6:50	6:55	7:09
B29	7:05	7:15	7:20	7:34
B29	7:43	7:53	7:58	8:12
PM Service — Servicio vespertino				
B29	4:47	4:57	-	5:12
B29	5:17	5:27	-	5:42
B29	5:52	6:02	-	6:17
B31	-	7:58	-	8:20
B31	-	8:58	-	9:20
B31	-	9:58	-	10:20

On four Federal holidays, Columbus Day, Veterans' Day, Martin L. King Day, and Presidents' Day, Metrobus will run on a Saturday supplemental schedule. On these holidays, this route will have no service.

► Eastbound To Crofton

Monday thru Friday — Lunes a viernes

Route Number	New Carrollton	Bowie Park & Ride	Mitchellville Rd. & Harbour Way (GATEWAY CENTER)	Crofton Country Club Park & Ride (CROFTON
AM Service — Servicio matutino				
B29	6:33	-	6:48	6:58
B29	7:13	-	7:28	7:38
PM Service — Servicio vespertino				
B29	4:15	4:30	4:35	4:45
B29	4:45	5:00	5:05	5:15
B29	5:18	5:33	5:38	5:48
B29	5:48	6:03	6:08	6:18
B29	6:28	6:43	6:48	6:58
B31	7:28	7:43	7:49	-
B31	8:28	8:43	8:49	-
B31	9:28	9:43	9:49	-

On four Federal holidays, Columbus Day, Veterans' Day, Martin L. King Day, and Presidents' Day, Metrobus will run on a Saturday supplemental schedule. On these holidays, this route will have no service.

Bienvenido a su Metrobus

Éstos son algunos consejos prácticos para que su viaje en Metrobus sea rápido y sencillo.

- Todos los pasajeros deben pagar la tarifa. Con cada pasajero que pague, pueden viajar gratuitamente hasta dos niños menores de cinco años.
- Tenga a la mano el costo exacto del boleto (cuando pague en efectivo), o un pase o tarjeta SmarTrip® válidos al momento de abordar.
- Para las transferencias de autobús a tren o de tren a autobús, Metro (como la mayoría de los sistemas de autobuses regionales) ofrece un descuento de 50¢ en el segundo viaje. Las transferencias entre autobuses son gratuitas a menos que el segundo autobús cueste más que el primero, en cuyo caso deberá pagar la diferencia. IMPORTANTE: Para realizar transferencias en forma gratuita o con descuento, deberá pagar la tarifa con una tarjeta SmarTrip®. No obtendrá este beneficio si paga en efectivo. El período de transferencia es de dos horas entre el inicio del primer viaje y el inicio del segundo.
- Si viaja de pie, permanezca detrás de la línea amarilla y sujétese firmemente del pasamanos.
- Los asientos prioritarios están reservados para las personas de edad avanzada y discapacitadas.
- Para avisar al conductor del autobús que desea bajar del autobús en la siguiente parada, tire del cable situado a lo largo de la parte superior de las ventanillas o presione el botón del pasamanos que conduce hacia la salida por la puerta posterior.
- ¿Planea viajar en Metrobus en forma habitual? Con una tarjeta SmarTrip®, puede ahorrar 20¢ en la tarifa del autobús cada vez que la utilice. Además, le permite pagar en forma más rápida. Para obtener más información acerca de SmarTrip®, visite www.wmata.com o llame al 202-637-7000 (TTY/teléfono de texto 202-638-3780).
- Para asegurar un viaje agradable para todos, es ilegal:
    - ➤ Comer o beber
    - ➤ Fumar
    - ➤ Escupir o arrojar basura
    - ➤ Utilizar equipos de audio o video sin audífonos
    - ➤ Subir al Metrobus con animales (con excepción de los animales de servicio)

Servicio del Metrobus durante los días de fiesta

- **Horario suplementario de sábado:**
  Día de Martin Luther King Jr.
  Día de los Presidentes
  Día de la Raza
  Día de los Veteranos
- **Horario de sábado:**
  4 de julio
- **Horario de domingo:**
  Año Nuevo
  Día de la Recordación
  Día del Trabajo
  Día de Acción de Gracias
  Navidad

Para obtener información acerca de su sistema Metro, compartir una sugerencia, informar sobre un problema, o comunicarse con Lost and Found, visite www.wmata.com o llame al 202-637-7000 (TTY 202-638-3780) y seleccione las opciones correspondientes del menú.

(04/15/12)

Welcome to Metrobus

Here are some tips to make your ride on Metrobus easy and quick.

- Each customer must pay a fare. Up to two children under age five may ride free with a paying customer.
- Please have exact fare (when paying with cash), a valid bus pass or a SmarTrip® card ready when boarding.
- When transferring from bus-to-rail or rail-to-bus, Metro (and most regional bus systems) offers a 50¢ discount on the second trip. Transfers from bus-to-bus are free as long as the second bus does not cost more than the first bus. If it does, you must pay the difference. IMPORTANT: To get the discounted or free transfer, you must pay your fare with a SmarTrip® card. If you pay with cash, you will not get the discounted or free transfer. The transfer period is two hours between the start of the first trip and the start of the second trip.
- If standing, please stay behind the yellow line and hold a handrail securely.
- Priority seats are reserved for senior citizens and people with disabilities.
- To alert the bus operator that you want to get off at the next stop, pull the cord that runs along the top of the windows or press the button on the handrail leading out the back door.
- Are you planning to use Metrobus regularly? A SmarTrip® card saves you 20¢ on your bus fare every time you use it. And it makes paying your fare faster. For more information about SmarTrip®, visit www.wmata.com or call 202-637-7000 (TTY 202-638-3780).
- To ensure a pleasant ride for everyone, it is unlawful to:
    - ➤ Eat or drink
    - ➤ Smoke
    - ➤ Spit or litter
    - ➤ Play audio or video equipment without earphones
    - ➤ Bring animals (except service animals) onto Metrobus

Metrobus holiday service

- **Saturday supplemental schedule:**
  Martin Luther King Jr. Day
  Presidents Day
  Columbus Day
  Veterans Day
- **Saturday schedule:**
  July 4th
- **Sunday schedule:**
  New Year's Day
  Memorial Day
  Labor Day
  Thanksgiving Day
  Christmas Day

To get information about your Metro system, share a suggestion, report a problem or contact Lost and Found, visit www.wmata.com or call 202-637-7000 (TTY 202-638-3780) and select from the menu options.

(04/15/12)

English-Español Effective 12-30-12

B29,31

Crofton-New Carrollton Line

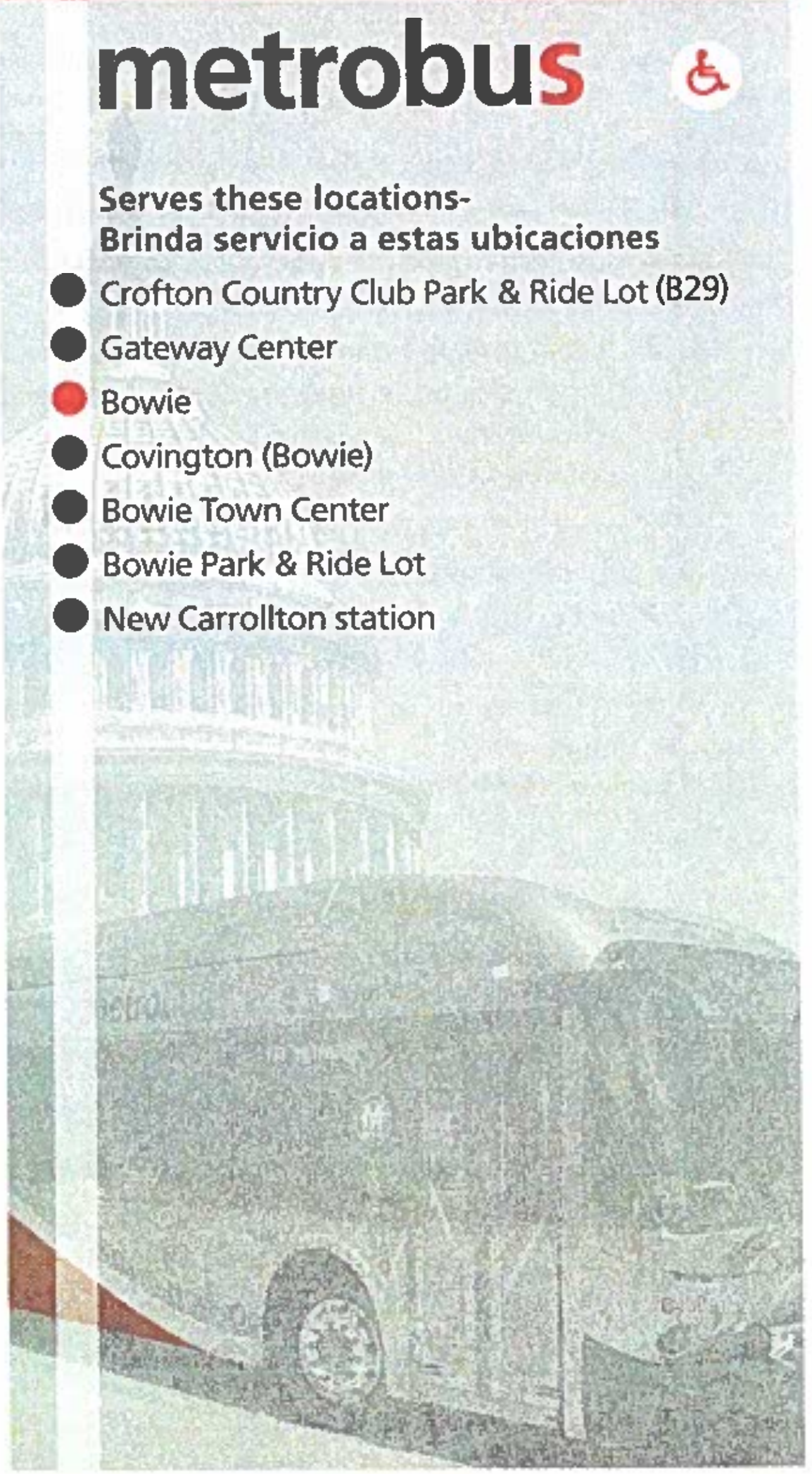

metrobus

Serves these locations-
Brinda servicio a estas ubicaciones

- ● Crofton Country Club Park & Ride Lot (B29)
- ● Gateway Center
- ● Bowie
- ● Covington (Bowie)
- ● Bowie Town Center
- ● Bowie Park & Ride Lot
- ● New Carrollton station

www.wmata.com
Information Anytime 202-637-7000 TTY 202-638-3780

How to use this timetable

- ➤ Use the map to find the stops closest to where you will get on and off the bus.
- ➤ Select the schedule (Weekday, Saturday, Sunday) for when you will travel. Along the top of the schedule, find the stop at or nearest the point where you will get on the bus. Follow that column down to the time you want to leave.
- ➤ Use the same method to find the times the bus is scheduled to arrive at the stop where you will get off the bus.
- ➤ If the bus stop is not listed, use the time shown for the bus stop before it as the time to wait at the stop.
- ➤ The end-of-the-line or last stop is listed in ALL CAPS on the schedule.

Cómo Usar este Horario

- ➤ Use este mapa para localizar las paradas más cercanas a donde se subirá y bajará del autobús.
- ➤ Seleccione el horario (Entre semana, sábado, domingo) de cuando viajará. A lo largo de la parte superior del horario, localice la parada o el punto más cercano a la parada en la que se subirá al autobús. Siga esa columna hacia abajo hasta la hora en la que desee salir.
- ➤ Utilice el mismo método para localizar las horas en que el autobús está programado para llegar a la parada en donde desea bajarse del autobús.
- ➤ Si la parada del autobús no está listada use la hora que se muestra en la parada anterior como la hora de espera en la parada.
- ➤ El final de la ruta o la última parada del autobús aparece en letras MAYÚSCULAS en el horario.

B29,B31

Crofton - New Carrollton Line

For route and schedule information
Call 202-637-7000
www.wmata.com

KNOW MORE.
KNOW FIRST. metroAlerts
Sign up today at wmata.com/MetroAlerts

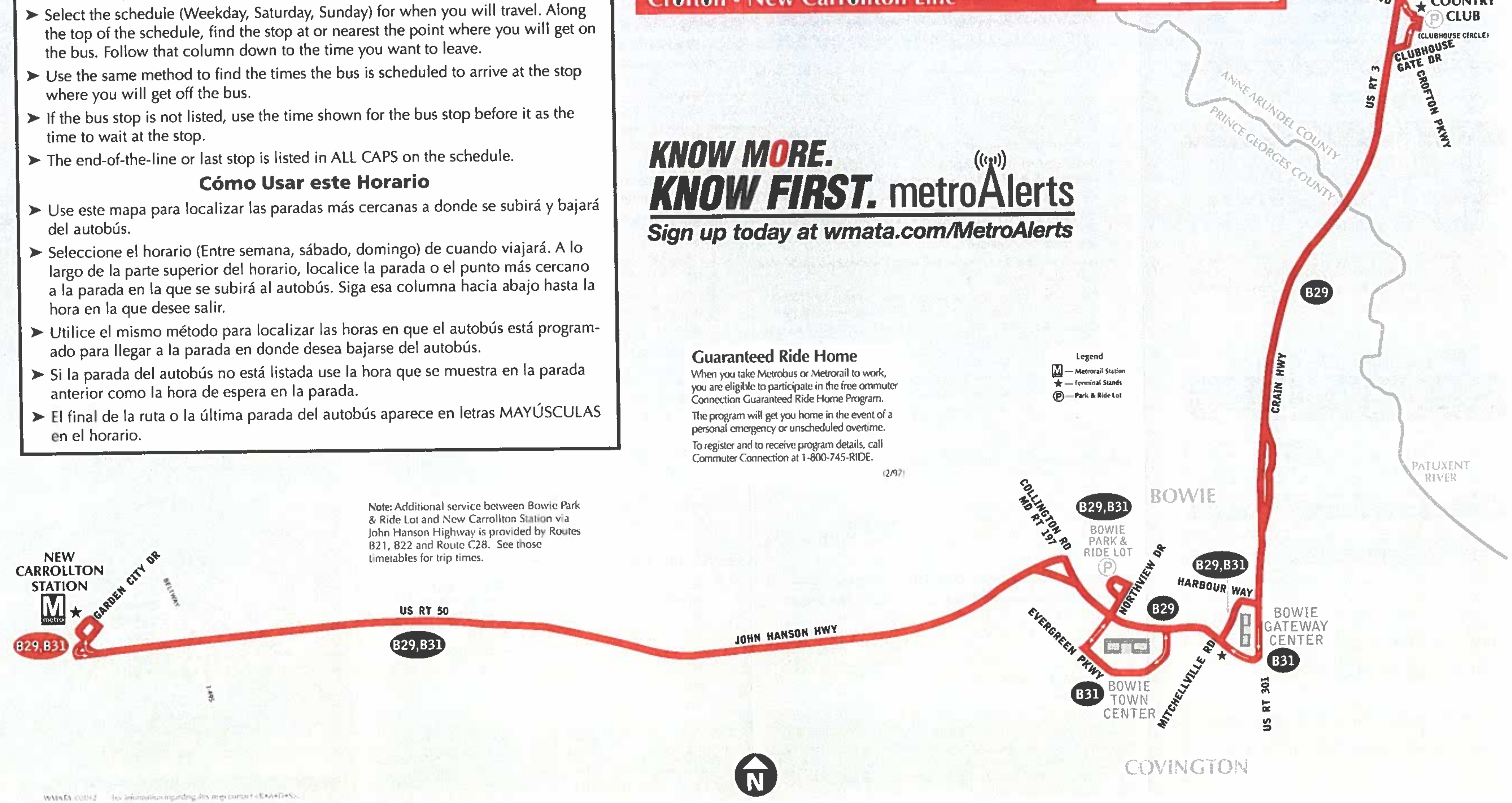
CRAWFORD BLVD
B29
CROFTON COUNTRY CLUB
(CLUBHOUSE CIRCLE)
CLUBHOUSE GATE DR
CROFTON PKWY
US RT 3
ANNE ARUNDEL COUNTY
PRINCE GEORGES COUNTY
B29
CRAIN HWY
PATUXENT RIVER
BOWIE
COLLINGTON RD MD RT 197
B29,B31
BOWIE PARK & RIDE LOT
NORTHVIEW DR
B29,B31
HARBOUR WAY
B29
BOWIE GATEWAY CENTER
B31
EVERGREEN PKWY
MITCHELLVILLE RD
US RT 301
B31
BOWIE TOWN CENTER
COVINGTON
JOHN HANSON HWY
US RT 50
B29,B31
NEW CARROLLTON STATION
GARDEN CITY DR
BELTWAY
I-495
B29,B31
N
Legend
Metrorail Station
Terminal Stands
Park & Ride Lot

Guaranteed Ride Home

When you take Metrobus or Metrorail to work, you are eligible to participate in the free Commuter Connection Guaranteed Ride Home Program.

The program will get you home in the event of a personal emergency or unscheduled overtime.

To register and to receive program details, call Commuter Connection at 1-800-745-RIDE.

(2/97)

Note: Additional service between Bowie Park & Ride Lot and New Carrollton Station via John Hanson Highway is provided by Routes B21, B22 and Route C28. See those timetables for trip times.

Bienvenido a su Metrobus

Éstos son algunos consejos prácticos para que su viaje en Metrobus sea rápido y sencillo.

- Todos los pasajeros deben pagar la tarifa. Con cada pasajero que pague, pueden viajar gratuitamente hasta dos niños menores de cinco años.
- Tenga a la mano el costo exacto del boleto (cuando pague en efectivo), o un pase o tarjeta SmarTrip® válidos al momento de abordar.
- Para las transferencias de autobús a tren o de tren a autobús, Metro (como la mayoría de los sistemas de autobuses regionales) ofrece un descuento de 50¢ en el segundo viaje. Las transferencias entre autobuses son gratuitas a menos que el segundo autobús cueste más que el primero, en cuyo caso deberá pagar la diferencia. IMPORTANTE: Para realizar transferencias en forma gratuita o con descuento, deberá pagar la tarifa con una tarjeta SmarTrip®. No obtendrá este beneficio si paga en efectivo. El período de transferencia es de dos horas entre el inicio del primer viaje y el inicio del segundo.
- Si viaja de pie, permanezca detrás de la línea amarilla y sujétese firmemente del pasamanos.
- Los asientos prioritarios están reservados para las personas de edad avanzada y discapacitadas.
- Para avisar al conductor del autobús que desea bajar del autobús en la siguiente parada, tire del cable situado a lo largo de la parte superior de las ventanillas o presione el botón del pasamanos que conduce hacia la salida por la puerta posterior.
- ¿Planea viajar en Metrobus en forma habitual? Con una tarjeta SmarTrip®, puede ahorrar 20¢ en la tarifa del autobús cada vez que la utilice. Además, le permite pagar en forma más rápida. Para obtener más información acerca de SmarTrip®, visite www.wmata.com o llame al 202-637-7000 (TTY/teléfono de texto 202-638-3780).
- Para asegurar un viaje agradable para todos, es ilegal:
  - ➤ Comer o beber
  - ➤ Fumar
  - ➤ Escupir o arrojar basura
  - ➤ Utilizar equipos de audio o video sin audífonos
  - ➤ Subir al Metrobus con animales (con excepción de los animales de servicio)

Servicio del Metrobus durante los días de fiesta

- **Horario suplementario de sábado:**
  Día de Martin Luther King Jr.
  Día de los Presidentes
  Día de la Raza
  Día de los Veteranos
- **Horario de sábado:**
  4 de julio
- **Horario de domingo:**
  Año Nuevo
  Día de la Recordación
  Día del Trabajo
  Día de Acción de Gracias
  Navidad

Para obtener información acerca de su sistema Metro, compartir una sugerencia, informar sobre un problema, o comunicarse con Lost and Found, visite www.wmata.com o llame al 202-637-7000 (TTY 202-638-3780) y seleccione las opciones correspondientes del menú. (04/15/12)

Welcome to Metrobus

Here are some tips to make your ride on Metrobus easy and quick.

- Each customer must pay a fare. Up to two children under age five may ride free with a paying customer.
- Please have exact fare (when paying with cash), a valid bus pass or a SmarTrip® card ready when boarding.
- When transferring from bus-to-rail or rail-to-bus, Metro (and most regional bus systems) offers a 50¢ discount on the second trip. Transfers from bus-to-bus are free as long as the second bus does not cost more than the first bus. If it does, you must pay the difference. IMPORTANT: To get the discounted or free transfer, you must pay your fare with a SmarTrip® card. If you pay with cash, you will not get the discounted or free transfer. The transfer period is two hours between the start of the first trip and the start of the second trip.
- If standing, please stay behind the yellow line and hold a handrail securely.
- Priority seats are reserved for senior citizens and people with disabilities.
- To alert the bus operator that you want to get off at the next stop, pull the cord that runs along the top of the windows or press the button on the handrail leading out the back door.
- Are you planning to use Metrobus regularly? A SmarTrip® card saves you 20¢ on your bus fare every time you use it. And it makes paying your fare faster. For more information about SmarTrip®, visit www.wmata.com or call 202-637-7000 (TTY 202-638-3780).
- To ensure a pleasant ride for everyone, it is unlawful to:
  - ➤ Eat or drink
  - ➤ Smoke
  - ➤ Spit or litter
  - ➤ Play audio or video equipment without earphones
  - ➤ Bring animals (except service animals) onto Metrobus

Metrobus holiday service

- **Saturday supplemental schedule:**
  Martin Luther King Jr. Day
  Presidents Day
  Columbus Day
  Veterans Day
- **Saturday schedule:**
  July 4th
- **Sunday schedule:**
  New Year's Day
  Memorial Day
  Labor Day
  Thanksgiving Day
  Christmas Day

To get information about your Metro system, share a suggestion, report a problem or contact Lost and Found, visit www.wmata.com or call 202-637-7000 (TTY 202-638-3780) and select from the menu options. (04/15/12)

English-Español

Effective 9-25-11

B30

Greenbelt-BWI Thurgood Marshall Airport Express Line

metrobus

Exact Fare Required
$6 using SmarTrip®, CharmCard® or cash
$3 for seniors and people with disabilities

Serves these locations-
Brinda servicio a estas ubicaciones

- ● Greenbelt station
- ● Greenbelt Metro Drive & Cherrywood Lane
- ● Baltimore-Washington/Thurgood Marshall International Airport
- ● BWI Business District Light Rail station

www.wmata.com
Information Anytime 202-637-7000 TTY 202-638-3780

Effective as of June 29, 1997
Reprinted November 1998

B30

Greenbelt-BWI Thurgood Marshall Airport Express Line

Between
Greenbelt station
Baltimore-Washington/Thurgood Marshall International Airport
BWI Business District Light Rail station

♿ – Designated trips operated with wheelchair lift-equipped buses.

Welcome Aboard
metro

Washington Metropolitan Area Transit Authority
600 Fifth Street, N.W., Washington, D.C. 20001
INFORMATION: 202/637-7000 (TDD 202/638-3780)
http://www.wmata.com

How to use this timetable

- ➤ Use the map to find the stops closest to where you will get on and off the bus.
- ➤ Select the schedule (Weekday, Saturday, Sunday) for when you will travel. Along the top of the schedule, find the stop at or nearest the point where you will get on the bus. Follow that column down to the time you want to leave.
- ➤ Use the same method to find the times the bus is scheduled to arrive at the stop where you will get off the bus.
- ➤ If the bus stop is not listed, use the time shown for the bus stop before it as the time to wait at the stop.
- ➤ The end-of-the-line or last stop is listed in ALL CAPS on the schedule.

Cómo Usar este Horario

- ➤ Use este mapa para localizar las paradas más cercanas a donde se subirá y bajará del autobús.
- ➤ Seleccione el horario (Entre semana, sábado, domingo) de cuando viajará. A lo largo de la parte superior del horario, localice la parada o el punto más cercano a la parada en la que se subirá al autobús. Siga esa columna hacia abajo hasta la hora en la que desee salir.
- ➤ Utilice el mismo método para localizar las horas en que el autobús está programado para llegar a la parada en donde desea bajarse del autobús.
- ➤ Si la parada del autobús no está listada use la hora que se muestra en la parada anterior como la hora de espera en la parada.
- ➤ El final de la ruta o la última parada del autobús aparece en letras MAYÚSCULAS en el horario.

➤ Northbound To Baltimore-Washington/Thurgood Marshall International Airport

Monday thru Friday — Lunes a viernes

Route Number	Greenbelt M	BWI Thurgood Marshall Airport Stop 1●	BWI Thurgood Marshall Airport Stop 2●	BWI Business District Light Rail Station
AM Service — Servicio matutino				
B30	6:10	6:38	6:40	6:45
B30	6:40	7:08	7:10	7:15
B30	7:20	7:48	7:50	7:55
B30	8:00	8:28	8:30	8:35
B30	8:40	9:08	9:10	9:15
B30	9:20	9:48	9:50	9:55
B30	10:00	10:28	10:30	10:35
B30	10:40	11:08	11:10	11:15
B30	11:20	11:48	11:50	11:55
PM Service — Servicio vespertino				
B30	12:00	12:28	12:30	12:35
B30	12:40	1:09	1:11	1:17
B30	1:20	1:49	1:51	1:57
B30	2:00	2:29	2:31	2:37
B30	2:40	3:13	3:15	3:21
B30	3:20	3:53	3:55	4:01
B30	4:00	4:33	4:35	4:41
B30	4:40	5:13	5:15	5:21
B30	5:20	5:53	5:55	6:01
B30	6:00	6:33	6:35	6:41
B30	6:40	7:13	7:15	7:21
B30	7:20	7:51	7:53	7:58
B30	8:00	8:31	8:33	8:38
B30	8:40	9:11	9:13	9:18
B30	9:20	9:51	9:53	9:58
B30	10:00	10:31	10:33	10:38

● — *See map for airlines served*

Saturday — En sábados

Route Number	Greenbelt M	BWI Thurgood Marshall Airport Stop 1●	BWI Thurgood Marshall Airport Stop 2●	BWI Business District Light Rail Station
AM Service — Servicio matutino				
B30	8:45	9:13	9:15	9:20
B30	9:20	9:48	9:50	9:55
B30	10:00	10:28	10:30	10:35
B30	10:40	11:08	11:10	11:15
B30	11:20	11:48	11:50	11:55
PM Service — Servicio vespertino				
B30	12:00	12:28	12:30	12:35
B30	12:40	1:08	1:10	1:15
B30	1:20	1:48	1:50	1:55
B30	2:00	2:28	2:30	2:35
B30	2:40	3:08	3:10	3:15
B30	3:20	3:48	3:50	3:55
B30	4:00	4:28	4:30	4:35
B30	4:40	5:08	5:10	5:15
B30	5:20	5:48	5:50	5:55
B30	6:00	6:28	6:30	6:35
B30	6:40	7:08	7:10	7:15
B30	7:20	7:48	7:50	7:55
B30	8:00	8:28	8:30	8:35
B30	8:40	9:08	9:10	9:15
B30	9:20	9:48	9:50	9:55
B30	10:00	10:28	10:30	10:35

● — *See map for airlines served.*

➤ Southbound To Greenbelt station

Monday thru Friday — Lunes a viernes

Route Number	BWI Business District Light Rail Station	BWI Thurgood Marshall Airport Stop 1●	BWI Thurgood Marshall Airport Stop 2●	GREEN-BELT M
AM Service — Servicio matutino				
B30	6:54	6:58	7:00	7:32
B30	7:34	7:38	7:40	8:12
B30	8:14	8:18	8:20	8:52
B30	8:53	8:58	9:00	9:29
B30	9:33	9:38	9:40	10:09
B30	10:13	10:18	10:20	10:49
B30	10:53	10:58	11:00	11:29
B30	11:33	11:38	11:40	12:09
PM Service — Servicio vespertino				
B30	12:13	12:18	12:20	12:49
B30	12:53	12:58	1:00	1:29
B30	1:33	1:38	1:40	2:09
B30	2:13	2:18	2:20	2:52
B30	2:53	2:58	3:00	3:32
B30	3:33	3:38	3:40	4:12
B30	4:13	4:18	4:20	4:52
B30	4:53	4:58	5:00	5:32
B30	5:33	5:38	5:40	6:12
B30	6:13	6:18	6:20	6:52
B30	6:53	6:58	7:00	7:32
B30	7:33	7:38	7:40	8:12
B30	8:13	8:18	8:20	8:52
B30	8:54	8:58	9:00	9:29
B30	9:34	9:38	9:40	10:09
B30	10:14	10:18	10:20	10:49
B30	10:44	10:48	10:50	11:19

● — *See map for airlines served.*

Saturday — En sábados

Route Number	BWI Business District Light Rail Station	BWI Thurgood Marshall Airport Stop 1●	BWI Thurgood Marshall Airport Stop 2●	GREEN-BELT M
AM Service — Servicio matutino				
B30	9:35	9:38	9:40	10:11
B30	10:15	10:18	10:20	10:51
B30	10:55	10:58	11:00	11:31
B30	11:35	11:38	11:40	12:11
PM Service — Servicio vespertino				
B30	12:15	12:18	12:20	12:51
B30	12:55	12:58	1:00	1:31
B30	1:35	1:38	1:40	2:11
B30	2:15	2:18	2:20	2:51
B30	2:55	2:58	3:00	3:31
B30	3:35	3:38	3:40	4:11
B30	4:15	4:18	4:20	4:51
B30	4:55	4:58	5:00	5:31
B30	5:35	5:38	5:40	6:11
B30	6:15	6:18	6:20	6:51
B30	6:55	6:58	7:00	7:31
B30	7:35	7:38	7:40	8:11
B30	8:15	8:18	8:20	8:51
B30	8:55	8:58	9:00	9:31
B30	9:35	9:38	9:40	10:11
B30	10:15	10:18	10:20	10:51
B30	10:45	10:48	10:50	11:21

● — *See map for airlines served.*

Tarifas para clientes de edad/discapacitados

Los ciudadanos mayores, de 65 años o más, las personas con discapacidades y los clientes con tarjeta Medicare pueden viajar por la mitad de la tarifa regular. En Metrorail, use la tarjeta de viaje para personas de edad/discapacitadas o la tarjeta SmarTrip®. En Metrobus, use el pase para ómnibus para personas de edad/discapacitadas o la tarjeta SmarTrip® o exhiba su identificación de Metro o tarjeta Medicare y pague la tarifa para personas de edad/discapacitadas. Para obtener más información acerca de la calificación para obtener la identificación de Metro y la compra de tarjetas de viaje para personas de edad/discapacitadas, tarjetas SmarTrip® y pases, por favor visite wmata.com o llame al 202-637-7000 (TTY 202-638-3780).

► Northbound To Baltimore-Washington/Thurgood Marshall International Airport

Sunday — En domingo

Route Number	Greenbelt Ⓜ	BWI Thurgood Marshall Airport Stop 1●	BWI Thurgood Marshall Airport Stop 2●	BWI Business District Light Rail Station
AM Service — Servicio matutino				
B30	8:45	9:13	9:15	9:20
B30	9:20	9:48	9:50	9:55
B30	10:00	10:28	10:30	10:35
B30	10:40	11:08	11:10	11:15
B30	11:20	11:48	11:50	11:55
PM Service — Servicio vespertino				
B30	12:00	12:28	12:30	12:35
B30	12:40	1:08	1:10	1:15
B30	1:20	1:48	1:50	1:55
B30	2:00	2:28	2:30	2:35
B30	2:40	3:08	3:10	3:15
B30	3:20	3:48	3:50	3:55
B30	4:00	4:28	4:30	4:35
B30	4:40	5:08	5:10	5:15
B30	5:20	5:48	5:50	5:55
B30	6:00	6:28	6:30	6:35
B30	6:40	7:08	7:10	7:15
B30	7:20	7:48	7:50	7:55
B30	8:00	8:28	8:30	8:35
B30	8:40	9:08	9:10	9:15
B30	9:20	9:48	9:50	9:55
B30	10:00	10:28	10:30	10:35

● — *See map for airlines served.*

► Southbound To Greenbelt station

Sunday — En domingo

Route Number	BWI Business District Light Rail Station	BWI Thurgood Marshall Airport Stop 1●	BWI Thurgood Marshall Airport Stop 2●	GREEN-BELT Ⓜ
AM Service — Servicio matutino				
B30	9:35	9:38	9:40	10:11
B30	10:15	10:18	10:20	10:51
B30	10:55	10:58	11:00	11:31
B30	11:35	11:38	11:40	12:11
PM Service — Servicio vespertino				
B30	12:15	12:18	12:20	12:51
B30	12:55	12:58	1:00	1:31
B30	1:35	1:38	1:40	2:11
B30	2:15	2:18	2:20	2:51
B30	2:55	2:58	3:00	3:31
B30	3:35	3:38	3:40	4:11
B30	4:15	4:18	4:20	4:51
B30	4:55	4:58	5:00	5:31
B30	5:35	5:38	5:40	6:11
B30	6:15	6:18	6:20	6:51
B30	6:55	6:58	7:00	7:31
B30	7:35	7:38	7:40	8:11
B30	8:15	8:18	8:20	8:51
B30	8:55	8:58	9:00	9:31
B30	9:35	9:38	9:40	10:11
B30	10:15	10:18	10:20	10:51
B30	10:45	10:48	10:50	11:21

● — *See map for airlines served.*

B30
Greenbelt-BWI Thurgood Marshall Airport Express Line

For route and schedule information
Call 202-637-7000
www.wmata.com

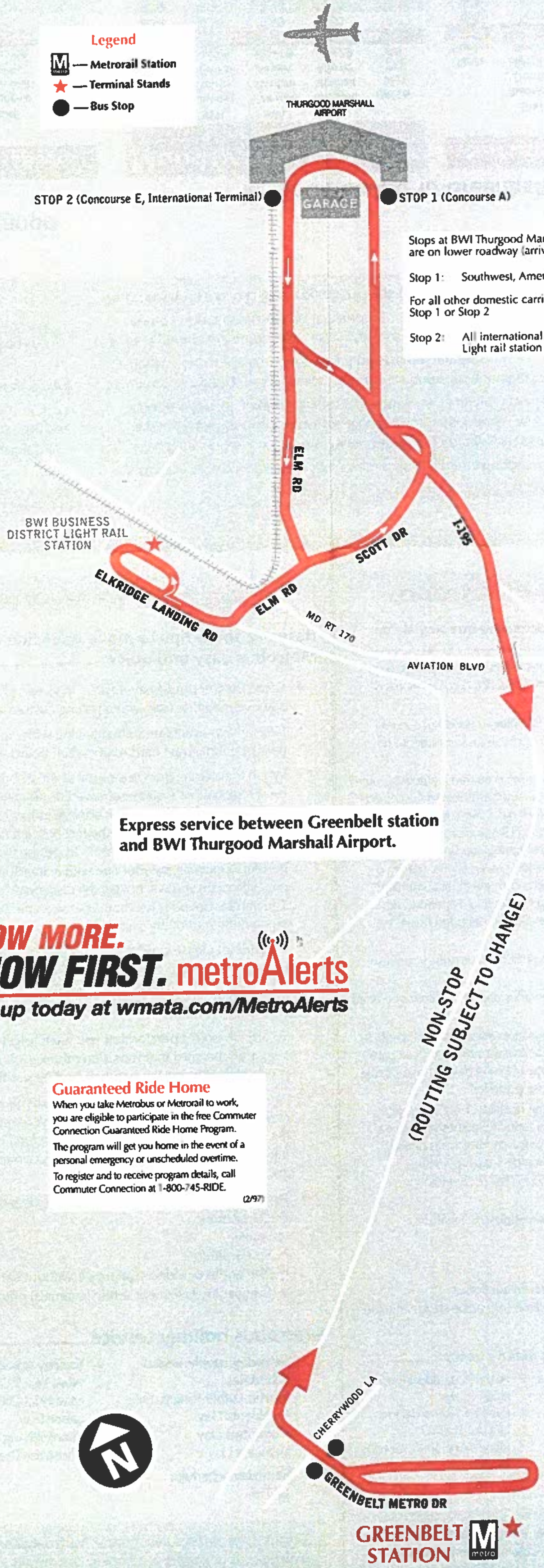
Legend
Ⓜ — Metrorail Station
★ — Terminal Stands
● — Bus Stop
THURGOOD MARSHALL AIRPORT
GARAGE
STOP 2 (Concourse E, International Terminal)
STOP 1 (Concourse A)
ELM RD
195
SCOTT DR
BWI BUSINESS DISTRICT LIGHT RAIL STATION
ELKRIDGE LANDING RD
ELM RD
MD RT 170
AVIATION BLVD
NON-STOP (ROUTING SUBJECT TO CHANGE)
N
CHERRYWOOD LA
GREENBELT METRO DR
GREENBELT STATION

Stops at BWI Thurgood Marshall Airport are on lower roadway (arriving flights).

Stop 1: Southwest, American, AirTran

For all other domestic carriers, use either Stop 1 or Stop 2

Stop 2: All international carriers
Light rail station

Express service between Greenbelt station and BWI Thurgood Marshall Airport.

KNOW MORE.
KNOW FIRST. metroAlerts
Sign up today at wmata.com/MetroAlerts

Guaranteed Ride Home

When you take Metrobus or Metrorail to work, you are eligible to participate in the free Commuter Connection Guaranteed Ride Home Program.

The program will get you home in the event of a personal emergency or unscheduled overtime.

To register and to receive program details, call Commuter Connection at 1-800-745-RIDE.

(2/97)

WMATA ©2013 For information regarding this map contact <R•A•D•S>.

Special Fares and Charges

Bus Transfer Charge

A bus-to-bus transfer costs 10 cents and is valid for one transfer. You buy it from the driver of the first bus and give it to the driver of the bus to which you transfer. Each additional transfer costs 10 cents. *Senior citizens, persons with disabilities, Medicare cardholders or students who pay their fare with a school token or ticket receive free bus-to-bus transfers.*

Special Fares

In the District of Columbia

Student Fares: School Token/Ticket or $1.10 cash. Anacostia Service: Pay 60 cents on the 94, 95, A2, A3, A4, A5, A6, A7, A8, M20, W1, W2, W6, W8 and W9 and southbound portions of B2, P1, P2, P6 and 90 Metrobuses (at stops at or south of Good Hope Road). Transfers are not issued on these routes *except* on payment of full $1.10 base fare and the 10-cent bus transfer charge.

In Northern Virginia

Pay 50 cents on Rts. 2W, 3W, 3Z,12C, 12D, 12E, 12F, 12L, 12M, 12R, 12S, 20F, 20W, 20X, 20Y or 24T.

In Arlington County:

You may purchase a $1.15 Round Trip transfer for trips between bus and rail. You must present a valid rail transfer to the driver when you use the Round Trip transfer. This transfer is not discounted for senior citizen and disabled riders.

In Maryland

In Montgomery and Prince George's counties, the Maryland Mover pass lets you ride all day within Maryland on Metrobus, Ride-On, The Bus and Laurel Connect-A-Ride and pay no additional fare. Pay $2.50 for the pass before 9:30 a.m. or $1.50 after 9:30 a.m. weekdays or anytime on weekends and federal holidays. This transfer is not discounted for senior citizen and disabled riders.

Between Prince George's County and Virginia

Fare on Rt. P13 between Maryland Zone 1 and Virginia Zone 1 – $2; between Maryland Zone 1 and Virginia Zone G – $2.25.

Surcharges (in addition to regular fare)

Rt. 11Y .... $ .75
Rt. N7 .... $1.00
Rts. P17, P19 ..... .75
Rt. W13 .... .75

NOTE: Up to two children under age 5 travel FREE with each paying customer.

(Rev. 12/96)

(Fares subject to change without notice.)

Metrobus Fares

Effective June 24, 1995

• Peak: weekdays 5:30–9:30 a.m. and 3–8 p.m. • Off-peak: all other times. • Up to two children under age 5 ride *free* with each paying customer.	Peak		Off-Peak	
	Cash	w/Rail Transfer	Cash	w/Rail Transfer
District of Columbia				
Within D.C.	$1.10	.25	1.10	.25
Maryland				
Within Maryland	1.10	1.10	1.10	1.10
From:				
D.C. to MD Zone 1	1.75	.90	1.75	.90
MD Zone 1 to D.C.	1.75	1.75	1.75	1.75
D.C. to MD Zone 2	2.00	1.15	1.75	.90
MD Zone 2 to D.C.	2.00	2.00	1.75	1.75
Virginia				
Within VA (any one zone)	1.10	.85	1.10	.85
Between:				
VA Zones G & 1-ARL	1.10	.85	1.10	.85
VA Zones G & 1-ALEX	1.45	1.20	1.10	.85
VA Zones G & 2	1.80	1.55	1.10	.85
VA Zones G & 3	2.15	1.90	1.10	.85
VA Zones 1 & 2	1.45	1.20	1.10	.85
VA Zones 1 & 3	1.80	1.55	1.10	.85
VA Zones 2 & 3	1.45	1.20	1.10	.85
From:				
D.C. to VA Zone G	1.45	.60	1.45	.60
VA Zone G to DC	1.45	1.20	1.45	1.20
D.C. to VA Zone 1-ARL	1.45	.60	1.45	.60
VA Zone 1-ARL to D.C.	1.45	1.20	1.45	1.20
D.C. to VA Zone 1-ALEX	1.80	.95	1.45	.60
VA Zone 1-ALEX to D.C.	1.80	1.55	1.45	1.20
D.C. to VA Zone 2	2.15	1.30	1.45	.60
VA Zone 2 to D.C.	2.15	1.90	1.45	1.20
D.C. to VA Zone 3	2.50	1.65	1.45	.60
VA Zone 3 to D.C.	2.50	2.25	1.45	1.20

Senior and Disabled Rider Fares

		Cash	w/Rail Transfer
Within D.C.		$ .50	$ .00
Within Maryland		.50	.50
Within Virginia		.50	.35
From:	D.C. to Maryland	.50	.40
	Maryland to D.C.	.50	.50
	D.C. to Virginia	.50	.15
	Virginia to D.C.	.50	.50

Senior and disabled rider fares are valid at all times for riders *in possession of official WMATA ID* or Medicare card. Senior citizens, 65 years of age and older, and people with disabilities are eligible for the WMATA ID card. For more information, call 202/637-7000 (TDD 638-3780).

(Rev. 7/96)

Effective as of September 30, 1996
Reprinted May 1997

C6,Z4

Randolph Road Line

Between
Silver Spring station (Z4)
Four Corners (Z4)
White Oak Shopping Center
Colesville
Glenmont
Wheaton station (Z4)
Veirs Mill Village (C6)
Twinbrook station (C6)



Washington Metropolitan Area Transit Authority
600 Fifth Street, N.W., Washington, D.C. 20001
INFORMATION: 202/637-7000 (TDD 202/638-3780)
http://www.wmata.com

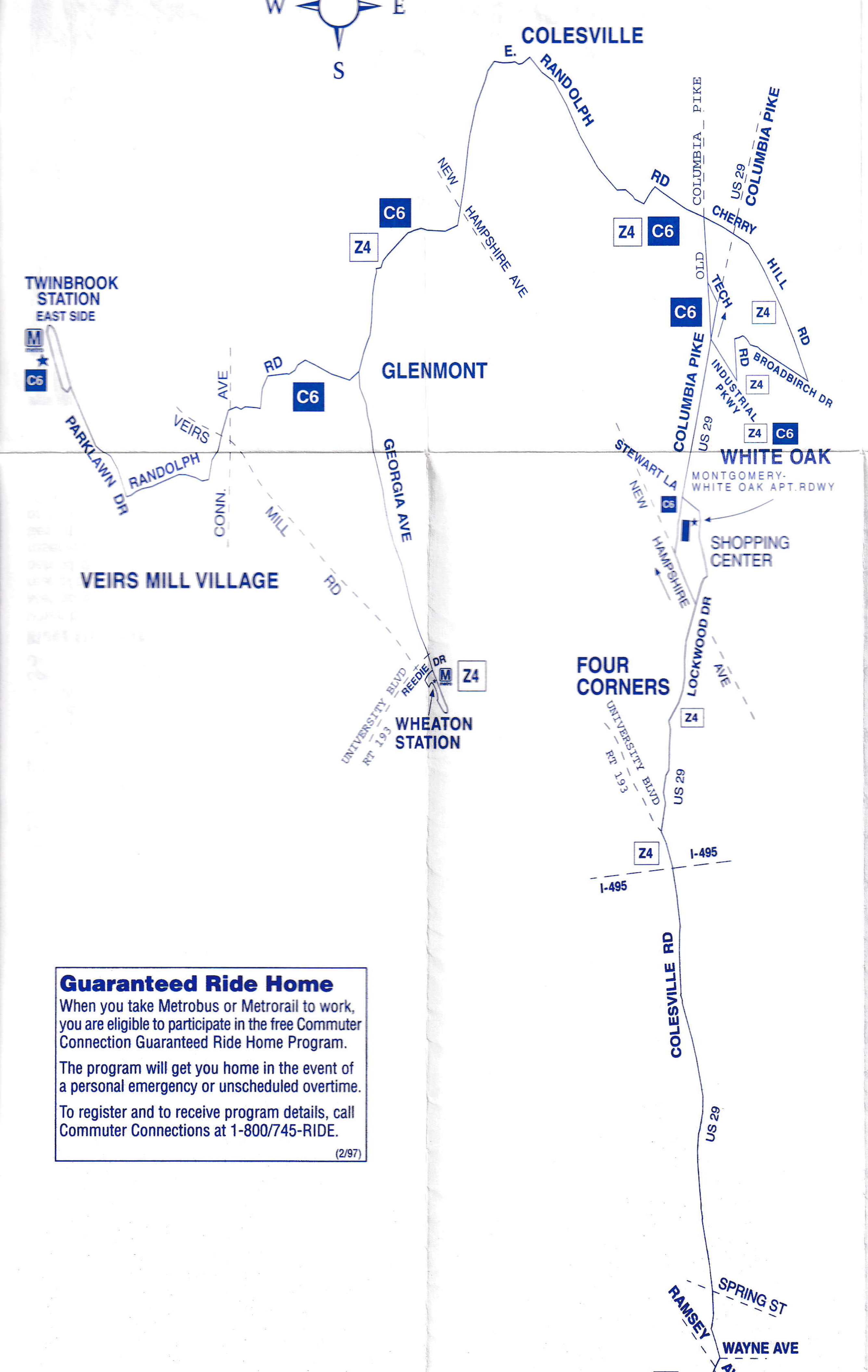
W
E
S
COLESVILLE
E. RANDOLPH RD
NEW HAMPSHIRE AVE
COLUMBIA PIKE
US 29 COLUMBIA PIKE
CHERRY HILL RD
OLD TECH RD
INDUSTRIAL PKWY
BROADBIRCH DR
TWINBROOK STATION
EAST SIDE
PARKLAWN DR
RANDOLPH RD
VEIRS MILL RD
CONN. AVE
GLENMONT
GEORGIA AVE
VEIRS MILL VILLAGE
C6
Z4
WHITE OAK
MONTGOMERY-WHITE OAK APT.RDWY
STEWART LA
NEW HAMPSHIRE
SHOPPING CENTER
LOCKWOOD DR
AVE
FOUR CORNERS
UNIVERSITY BLVD RT 193
REEDIE DR
WHEATON STATION
US 29
I-495
COLESVILLE RD
SPRING ST
RAMSEY
WAYNE AVE

Guaranteed Ride Home

When you take Metrobus or Metrorail to work, you are eligible to participate in the free Commuter Connection Guaranteed Ride Home Program.

The program will get you home in the event of a personal emergency or unscheduled overtime.

To register and to receive program details, call Commuter Connections at 1-800/745-RIDE.

(2/97)

Please –
keep this
for future
or pass
a friend,
or neighb

THE EASY

REA

worth wr



Name:
Address:

- ☐ All About Metro
- ☐ Metro Pocket Gu
- ☐ Large print Metr
- ☐ Guide to Metro
- ☐ Metro Family Gu
- ☐ Metro Travel Gu
- ☐ MetroPool/Metro
- ☐ Metrobus sched

I'm leaving from
going to

Mail to:

Washington Metrop
Attn: Marketing, Bu
600 Fifth Street, N

he stops along the route lestination points. Next, the day (weekday, Satur- ction you want to travel. the intersection closest is column down until you st to when you want to s the page. Stop at the arting point. This is the bus stop to board your se the time for the stop e you should be at your d at the top of the sched- *the-line* for some routes. t stop on a route—it is shown on the front and

without notice. Please call fy schedule information.

nbers

s, fares, ... 202/637-7000
pen 6 a.m.-10:30 p.m. weekdays,
...... TDD 202/638-3780
.... 202/637-1328
rmation) .. 202/783-1070
abilities 202/962-1245
...... TDD 202/628-8973
.... 202/962-1195
nsit 301/588-8181
...... TDD 202/588-8186
for people
.... 202/962-6464
http://www.wmata.com
.... 202/962-2121
uses 202/962-1825

ule

rated on these holidays: Presidents Day, July 4th, ay. Supplemental service . Sunday schedules are New Year's Day, Memorial Day and Christmas Day.

ss or exact cash in hand. arry money. Move to the ing at the front and stand ember, priority seats are and persons with disabili- eat, drink, smoke, litter ment without earphones. *o use later or pass it on iend.*

(Rev. 12/96)

Route Number	TWIN-BROOK (East) M metro	Randolph & Veirs Mill Rds.	Randolph Rd. & Georgia Ave.	WHEATON M metro	Georgia Ave. & Randolph Rd.	Randolph Rd. & New Hampshire Ave.	Columbia Pike & East Randolph Rd.	birch Dr. & Cherry Hill Rd.	Stewart Lane & Columbia Pike	Dr. & Exit From WHITE OAK Shop. Ctr.	Corners (Univer-sity Blvd. & Colesville Rd.)	Colesville Rd. & Spring St.	SILVER SPRING M metro
						AM Service							
Z4	-	-	-	5:41	5:48	5:54	-	6:00	6:04	6:07	6:14	6:18	6:20
C6	5:51	5:59	6:03	-	-	6:11	6:16	-	6:21	6:24	-	-	-
Z4	-	-	-	6:02	6:09	6:17	-	6:23	6:29	6:32	6:41	6:46	6:48
C6	6:21	6:29	6:33	-	-	6:41	6:46	-	6:51	6:54	-	-	-
Z4	-	-	-	6:34	6:41	6:49	-	6:55	7:01	7:04	7:13	7:18	7:20
Z4	-	-	-	6:56	7:03	7:11	-	7:18	7:27	7:30	7:41	7:47	7:50
C6	6:51	6:59	7:03	-	-	7:12	7:17	-	7:24	7:27	-	-	-
C6	7:21	7:29	7:33	-	-	7:42	7:47	-	7:54	7:57	-	-	-
Z4	-	-	-	7:30	7:37	7:45	-	7:52	8:00	8:03	8:11	8:17	8:20
C6	7:51	7:59	8:03	-	-	8:12	8:17	-	8:23	8:26	-	-	-
Z4	-	-	-	8:10	8:17	8:25	-	8:32	8:40	8:43	8:51	8:57	9:00
C6	8:21	8:29	8:33	-	-	8:42	8:47	-	8:53	8:56	-	-	-
C6	8:51	8:59	9:03	-	-	9:12	9:17	-	9:23	9:26	-	-	-
C6	9:21	9:30	9:34	-	-	9:41	9:46	-	9:50	9:53	-	-	-
C6	9:51	10:00	10:04	-	-	10:11	10:16	-	10:20	10:23	-	-	-
C6	10:21	10:30	10:34	-	-	10:41	10:46	-	10:51	10:54	-	-	-
C6	10:51	11:00	11:04	-	-	11:11	11:16	-	11:21	11:24	-	-	-
C6	11:21	11:30	11:34	-	-	11:41	11:46	-	11:51	11:54	-	-	-
C6	11:51	12:00	12:04	-	-	12:11	12:16	-	12:21	12:24	-	-	-
						PM Service							
C6	12:21	12:30	12:34	-	-	12:41	12:46	-	12:51	12:54	-	-	-
C6	12:51	1:00	1:04	-	-	1:11	1:16	-	1:21	1:24	-	-	-
C6	1:21	1:30	1:34	-	-	1:41	1:46	-	1:51	1:54	-	-	-
C6	1:51	2:00	2:04	-	-	2:11	2:16	-	2:21	2:24	-	-	-
C6	2:21	2:32	2:38	-	-	2:47	2:52	-	2:57	2:59	-	-	-
C6	2:51	3:02	3:08	-	-	3:17	3:22	-	3:27	3:29	-	-	-
Z4	-	-	-	3:10	3:19	3:28	-	3:34	3:40	3:42	3:50	3:57	4:00
C6	3:21	3:32	3:38	-	-	3:47	3:52	-	3:57	3:59	-	-	-
Z4	-	-	-	3:41	3:50	3:59	-	4:05	4:11	4:13	4:21	4:28	4:31
C6	3:51	4:02	4:08	-	-	4:17	4:22	-	4:27	4:29	-	-	-
Z4	-	-	-	4:10	4:19	4:28	-	4:34	4:40	4:42	4:50	4:57	5:00
C6	4:21	4:32	4:38	-	-	4:47	4:52	-	4:57	4:59	-	-	-
Z4	-	-	-	4:40	4:49	4:58	-	5:04	5:10	5:12	5:20	5:27	5:30
C6	4:51	5:02	5:08	-	-	5:17	5:22	-	5:27	5:29	-	-	-
Z4	-	-	-	5:10	5:19	5:28	-	5:34	5:40	5:42	5:50	5:57	6:00
C6	5:21	5:32	5:38	-	-	5:47	5:52	-	5:57	5:59	-	-	-
Z4	-	-	-	5:40	5:49	5:58	-	6:04	6:10	6:12	6:20	6:27	6:30
C6	5:51	6:02	6:08	-	-	6:17	6:22	-	6:27	6:29	-	-	-
Z4	-	-	-	6:10	6:19	6:28	-	6:34	6:40	6:42	6:50	6:57	7:00
C6	6:21	6:32	6:38	-	-	6:47	6:52	-	6:57	6:59	-	-	-
Z4	-	-	-	6:40	6:49	6:57	-	7:03	7:08	7:10	7:16	7:21	7:24
C6	6:51	7:00	7:06	-	-	7:14	7:19	-	7:24	7:26	-	-	-
Z4	-	-	-	7:10	7:19	7:27	-	7:33	7:38	7:40	7:46	7:51	7:54
C6	7:21	7:30	7:36	-	-	7:44	7:49	-	7:54	7:56	-	-	-
Z4	-	-	-	7:40	7:48	7:54	-	8:00	8:05	8:07	8:12	8:16	8:19
C6	7:51	7:58	8:02	-	-	8:08	8:13	-	8:18	8:20	-	-	-
C6	8:21	8:28	8:32	-	-	8:38	8:43	-	8:48	8:50	-	-	-

S

For games at the Patriot Center, take Metrobus Rt. 17A from Pentagon station or Rt. 29K from King Street station. For games at RFK Stadium, take Metrorail's Orange or Blue Line to Stadium-Armory station or Metrobus Rts. 96, B2,

Weekday Northbound

Route Number	SILVER SPRING M metro	Colesville Rd. & Spring St.	Four Corners (Univer-sity Blvd. & Colesville Rd.)	Lockwood Dr. & Exit From WHITE OAK Shop. Ctr.	Stewart Lane & Columbia Pike	Broad-birch Dr. & Cherry Hill Rd.	Old Columbia Pike & East Randolph Rd.	Randolph Rd. & New Hampshire Ave.	Georgia Ave. & Randolph Rd.	WHEATON M metro	Randolph Rd. & Georgia Ave.	Randolph & Veirs Mill Rds.	TWIN-BROOK (East) M metro
						AM Service							
C6	-	-	-	5:04	5:06	-	5:11	5:18	-	-	5:26	5:32	5:40
Z4	5:06	5:09	5:13	5:17	5:19	5:24	-	5:32	5:40	5:47	-	-	-
C6	-	-	-	5:34	5:36	-	5:41	5:48	-	-	5:56	6:02	6:10
Z4	5:36	5:39	5:43	5:47	5:49	5:54	-	6:02	6:10	6:17	-	-	-
C6	-	-	-	6:04	6:06	-	6:11	6:18	-	-	6:26	6:32	6:40
Z4	6:06	6:09	6:13	6:17	6:19	6:24	-	6:32	6:40	6:47	-	-	-
C6	-	-	-	6:34	6:36	-	6:41	6:48	-	-	6:56	7:02	7:10
Z4	6:37	6:40	6:45	6:49	6:51	6:56	-	7:04	7:15	7:22	-	-	-
C6	-	-	-	7:04	7:06	-	7:11	7:18	-	-	7:29	7:35	7:45
Z4	7:07	7:10	7:15	7:19	7:21	7:26	-	7:34	7:45	7:52	-	-	-
C6	-	-	-	7:34	7:37	-	7:42	7:48	-	-	7:58	8:05	8:15
Z4	7:37	7:40	7:46	7:51	7:54	8:01	-	8:09	8:19	8:25	-	-	-

S

For games at the Patriot Center, take Metrobus Rt. 17A from Pentagon station or Rt. 29K from King Street station. For games at RFK Stadium, take Metrorail's Orange or Blue Line to Stadium-Armory station or Metrobus Rts. 96, B2, or D2. Discover how you can get to the game on Metro. Call 202/637-7000 (TDD 638-3780).

Y OUT. AND IN.

11/96

Weekday Northbound

Route Number	SILVER SPRING	Colesville Rd. & Spring St.	Four Corners (University Blvd. & Colesville Rd.)	Lockwood Dr. & Exit From WHITE OAK Shop. Ctr.	Stewart Lane & Columbia Pike	Broadbirch Dr. & Cherry Hill Rd.	Old Columbia Pike & East Randolph Rd.	Randolph Rd. & New Hampshire Ave.	Georgia Ave. & Randolph Rd.	WHEATON	Randolph Rd. & Georgia Ave.	Randolph & Veirs Mill Rds.	TWINBROOK (East)
AM Service													
C6	-	-	-	5:04	5:06	-	5:11	5:18	-	-	5:26	5:32	5:40
Z4	5:06	5:09	5:13	5:17	5:19	5:24	-	5:32	5:40	5:47	-	-	-
C6	-	-	-	5:34	5:36	-	5:41	5:48	-	-	5:56	6:02	6:10
Z4	5:36	5:39	5:43	5:47	5:49	5:54	-	6:02	6:10	6:17	-	-	-
C6	-	-	-	6:04	6:06	-	6:11	6:18	-	-	6:26	6:32	6:40
Z4	6:06	6:09	6:13	6:17	6:19	6:24	-	6:32	6:40	6:47	-	-	-
C6	-	-	-	6:34	6:36	-	6:41	6:48	-	-	6:56	7:02	7:10
Z4	6:37	6:40	6:45	6:49	6:51	6:56	-	7:04	7:15	7:22	-	-	-
C6	-	-	-	7:04	7:06	-	7:11	7:18	-	-	7:29	7:35	7:45
Z4	7:07	7:10	7:15	7:19	7:21	7:26	-	7:34	7:45	7:52	-	-	-
C6	-	-	-	7:34	7:37	-	7:42	7:48	-	-	7:58	8:05	8:15
Z4	7:37	7:40	7:46	7:51	7:54	8:01	-	8:09	8:19	8:25	-	-	-
C6	-	-	-	8:05	8:08	-	8:13	8:19	-	-	8:29	8:36	8:46
Z4	8:07	8:10	8:16	8:21	8:24	8:31	-	8:39	8:49	8:55	-	-	-
C6	-	-	-	8:35	8:38	-	8:43	8:49	-	-	8:59	9:06	9:16
Z4	8:37	8:40	8:46	8:51	8:54	9:01	-	9:09	9:19	9:25	-	-	-
C6	-	-	-	9:05	9:08	-	9:13	9:19	-	-	9:29	9:36	9:46
Z4	9:10	9:13	9:19	9:24	9:27	9:34	-	9:42	9:52	9:58	-	-	-
C6	-	-	-	9:35	9:38	-	9:43	9:49	-	-	9:59	10:06	10:16
C6	-	-	-	10:04	10:07	-	10:12	10:18	-	-	10:25	10:31	10:40
C6	-	-	-	10:34	10:37	-	10:42	10:48	-	-	10:55	11:01	11:10
C6	-	-	-	11:04	11:07	-	11:12	11:18	-	-	11:25	11:31	11:40
C6	-	-	-	11:34	11:37	-	11:42	11:48	-	-	11:55	12:01	12:10
PM Service													
C6	-	-	-	12:04	12:07	-	12:12	12:18	-	-	12:25	12:31	12:40
C6	-	-	-	12:34	12:37	-	12:42	12:48	-	-	12:55	1:01	1:10
C6	-	-	-	1:04	1:07	-	1:12	1:18	-	-	1:25	1:31	1:40
C6	-	-	-	1:34	1:37	-	1:42	1:48	-	-	1:55	2:01	2:10
C6	-	-	-	2:04	2:07	-	2:12	2:18	-	-	2:25	2:31	2:40
C6	-	-	-	2:34	2:37	-	2:42	2:48	-	-	2:55	3:01	3:10
C6	-	-	-	3:04	3:07	-	3:12	3:18	-	-	3:25	3:31	3:40
C6	-	-	-	3:32	3:35	-	3:42	3:49	-	-	3:57	4:02	4:11
Z4	3:42	3:46	3:51	3:56	3:59	4:05	-	4:14	4:22	4:29	-	-	-
C6	-	-	-	4:02	4:05	-	4:12	4:19	-	-	4:27	4:32	4:41
Z4	4:10	4:14	4:19	4:24	4:27	4:33	-	4:42	4:50	4:57	-	-	-
C6	-	-	-	4:32	4:35	-	4:42	4:49	-	-	4:57	5:02	5:11
Z4	4:40	4:44	4:49	4:54	4:57	5:03	-	5:12	5:20	5:27	-	-	-
C6	-	-	-	5:02	5:05	-	5:12	5:22	-	-	5:29	5:35	5:44
Z4	5:12	5:16	5:23	5:28	5:31	5:37	-	5:49	5:56	6:02	-	-	-
C6	-	-	-	5:32	5:35	-	5:42	5:52	-	-	5:59	6:05	6:14
Z4	5:49	5:53	5:58	6:02	6:05	6:12	-	6:19	6:25	6:31	-	-	-
C6	-	-	-	6:07	6:10	-	6:16	6:22	-	-	6:28	6:33	6:40
Z4	6:12	6:16	6:21	6:25	6:28	6:35	-	6:42	6:48	6:54	-	-	-
C6	-	-	-	6:34	6:37	-	6:43	6:49	-	-	6:55	7:00	7:07
Z4	6:40	6:44	6:49	6:53	6:56	7:03	-	7:10	7:16	7:22	-	-	-
C6	-	-	-	7:04	7:07	-	7:13	7:19	-	-	7:25	7:30	7:37
Z4	7:10	7:14	7:19	7:23	7:26	7:33	-	7:40	7:46	7:52	-	-	-
C6	-	-	-	7:34	7:37	-	7:43	7:49	-	-	7:55	8:00	8:07
Z4	7:35	7:39	7:44	7:48	7:51	7:58	-	8:05	8:11	8:17	-	-	-
C6	-	-	-	8:07	8:09	-	8:14	8:19	-	-	8:25	8:30	8:37
Z4	8:04	8:08	8:13	8:17	8:19	8:23	-	8:29	8:35	8:41	-	-	-
C6	-	-	-	8:33	8:35	-	8:40	8:45	-	-	8:51	8:56	9:03
Z4	8:34	8:38	8:43	8:47	8:49	8:53	-	8:59	9:05	9:11	-	-	-

Welcome to your Metrobus

Here are some tips to make riding easy and quick for you and your fellow customers

- Each customer must pay a fare. Up to two children under age five may ride free with a fare-paying customer.
- Please have exact fare when paying with cash, a valid weekly bus pass, a valid transfer or a SmarTrip® card ready when boarding.
- If you will be transferring to another bus, ask the bus operator for a transfer. It allows you to ride free within a two-hour time period (as shown on your transfer) following your first bus trip. If you use a SmarTrip® card to pay your fare and are transferring to Metrobus or DC Circulator, you do not need a paper transfer because your SmarTrip card "knows" that you are transferring and will not deduct value on the second bus.
- The regional bus systems - Metrobus, ART, TheBus, Connect-A-Ride, CUE, DASH, DC Circulator, Fairfax Connector, George, PRTC OmniRide/OmniLink and Ride On - honor each other's transfers. However, you must get a paper transfer and pay the difference in fare if you transfer from a lower priced route to a higher priced route.
- If standing, for your safety please stay behind the yellow line on the floor and hold a handrail securely.
- Please note that priority seats by the door are reserved for customers with disabilities and senior citizens.
- To alert the bus operator that you want to get off at the next stop, pull the cord that runs along the top of the windows or press the button on the handrail leading out the back door.
- To ensure a pleasant ride for everyone, please do not:
  - ➤ Eat or drink
  - ➤ Smoke
  - ➤ Spit or litter
  - ➤ Play audio or video equipment without earphones
  - ➤ Bring animals (except service animals) onto Metrobus

Metrobus holiday service

- **Regular schedule:**
  Martin Luther King Jr. Day
  Presidents Day
  Columbus Day
  Veterans Day
- **Saturday schedule:**
  July 4th
- **Sunday schedule:**
  New Year's Day
  Memorial Day
  Labor Day
  Thanksgiving Day
  Christmas Day

To get information about your Metro system, use Next Bus, share a suggestion, report a problem or contact Lost and Found, visit MetroOpensDoors.com or call 202-637-7000 (TTY 202-638-3780) and select from the menu options.

(11/01/06)

English-Español

metrobus

C7,9

Greenbelt-Glenmont Line

THIS BUS IS RUNNING ON CLEAN NATURAL GAS
metro



♿ All Metrobuses are fully accessible and are equipped with lifts or ramps for wheelchair accessibility
Todos los autobuses de Metro son accesibles a personas con impedimentos y están equipados con rampas o elevadores para sillas de ruedas

Serves these locations-
Brinda servicio a estas ubicaciones
Greenbelt station
Federal Courthouse
Capital Office Park
Beltsville Industrial Center (C7)
Centerpark Office Park (C7)
Beltway Plaza (C9)
Seven Springs Village (C9)
Cherry Hill Park Campground (C9)
Westfarm Technology Park (C7)
Montgomery Office Park (C7)
Verizon—Chesapeake Complex (C7)
Tamarack (C7)
Colesville
Glenmont station

Schedule 9-25-05 reprinted 11-8-06

INFORMATION ANYTIME 202-637-7000 TTY 202-638-3780 ♿

M metro opens doors
MetroOpensDoors.com

Effective as of June 29, 1997
Reprinted November 1998

C7,9

Greenbelt-Glenmont Line

Between
Greenbelt station
Federal Courthouse
Capital Office Park
Beltsville Industrial Center (C7)
Centerpark Office Park (C7)
Beltway Plaza (C9)
Seven Springs Village (C9)
Cherry Hill Park Campground (C9)
Westfarm Technology Park (C7) Montgomery
Office Park (C7)
Verizon—Chesapeake Complex (C7)
Tamarack (C7)
Glenmont station

♿ – Designated trips operated with wheelchair lift-equipped buses.



Washington Metropolitan Area Transit Authority
600 Fifth Street, N.W., Washington, D.C. 20001
INFORMATION: 202/637-7000 (TDD 202/638-3780)
http://www.wmata.com

Greenbelt-Glenmont Line
Routes C7, C9

For route and schedule information

Call 202-637-7000

www.metroopensdoors.com

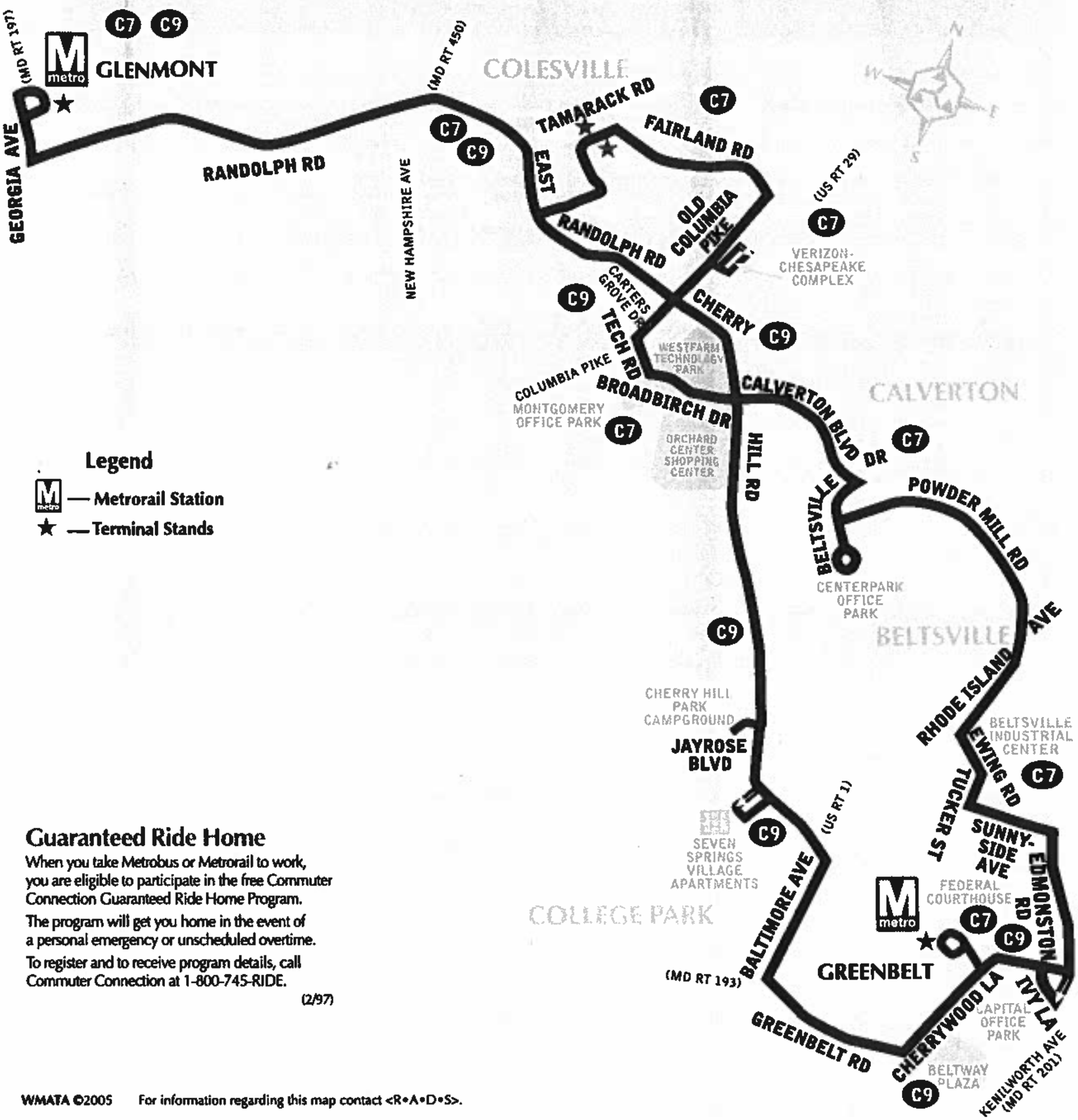
C7
C9
(MD RT 197)
GLENMONT
GEORGIA AVE
RANDOLPH RD
NEW HAMPSHIRE AVE
(MD RT 450)
COLESVILLE
TAMARACK RD
FAIRLAND RD
EAST
RANDOLPH RD
OLD COLUMBIA PIKE
(US RT 29)
VERIZON-CHESAPEAKE COMPLEX
CARTERS GROVE DR
TECH RD
CHERRY
WESTFARM TECHNOLOGY PARK
COLUMBIA PIKE
BROADBIRCH DR
MONTGOMERY OFFICE PARK
CALVERTON BLVD
DR
CALVERTON
ORCHARD CENTER SHOPPING CENTER
HILL RD
BELTSVILLE
POWDER MILL RD
CENTERPARK OFFICE PARK
BELTSVILLE
AVE
RHODE ISLAND
CHERRY HILL PARK CAMPGROUND
JAYROSE BLVD
BELTSVILLE INDUSTRIAL CENTER
EWING RD
TUCKER ST
SEVEN SPRINGS VILLAGE APARTMENTS
(US RT 1)
SUNNYSIDE AVE
EDMONSTON RD
FEDERAL COURTHOUSE
COLLEGE PARK
BALTIMORE AVE
(MD RT 193)
GREENBELT
CHERRYWOOD LA
IVY LA
CAPITAL OFFICE PARK
GREENBELT RD
BELTWAY PLAZA
KENILWORTH AVE (MD RT 201)
N
W
E
S

Legend

M metro — Metrorail Station

★ — Terminal Stands

Guaranteed Ride Home

When you take Metrobus or Metrorail to work, you are eligible to participate in the free Commuter Connection Guaranteed Ride Home Program.

The program will get you home in the event of a personal emergency or unscheduled overtime.

To register and to receive program details, call Commuter Connection at 1-800-745-RIDE.

(2/97)

WMATA ©2005 For information regarding this map contact <R•A•D•S>.

[illegible] [illegible] [illegible] - 6:09 6:21 6:26 - - - 6:39 - 6:47 6:59

Weekday Eastbound —
Entre semana con dirección al este

Route Number	Glenmont M	East Randolph Rd. & New Hampshire Ave. (Colesville)	Tamarack & Fairland Rds. (TAMARACK)	East Randolph Rd. & Old Columbia Pike	Verizon Chesapeake Complex	Tech Rd. & Columbia Pike (U.S. Rt. 29) ●	Centerpark Office Park (Calverton)	Cherry Hill Park Campground	Seven Springs Village	Cherrywood La. & Greenbelt Rd. (Beltway Plaza)	Ewing Rd. & Tucker St. (Beltsville Industrial Center)	Cherrywood La. & Edmonston Rd. (Federal Courthouse)	GREENBELT M
AM Service — Servicio matutino													
C9	6:02	6:12	-	6:17	-	-	-	6:25	6:29	6:38	-	6:43	6:47
C9	6:35	6:44	-	6:50	-	-	-	6:57	7:02	7:09	-	7:15	7:19
C9	7:05	7:19	-	7:25	-	-	-	7:36	7:39	7:49	-	7:53	7:57
C9	7:37	7:51	-	7:57	-	-	-	8:08	8:11	8:21	-	8:25	8:29
PM Service — Servicio vespertino													
C7	3:05	3:20	3:29	-	3:38	3:42	3:53	-	-	-	4:03	4:09	4:13
C7	3:37	3:52	4:01	-	4:10	4:14	4:25	-	-	-	4:35	4:41	4:45
C7	4:14	4:27	4:35	-	4:43	4:50	4:59	-	-	-	5:09	5:14	5:17
C7	4:49	5:02	5:10	-	5:18	5:25	5:34	-	-	-	5:44	5:49	5:52
C7	5:24	5:37	5:45	-	5:53	6:00	6:09	-	-	-	6:19	6:24	6:27
C7	5:59	6:12	6:20	-	6:28	6:35	6:44	-	-	-	6:54	6:59	7:02
C7/	6:34	6:46	6:56	-	-	-	-	-	-	-	-	-	-

● — *No bus stop at this location. Nearest stop: Old Columbia Pike & Carters Grove Dr.*

Weekday Westbound —
Entre semana con dirección al oeste

Route Number	Greenbelt M	Cherrywood La. & Edmonston Rd. (Federal Courthouse)	Tucker St. & Ewing Rd. (Beltville Industrial Center)	Cherrywood La. & Greenbelt Rd. (Beltway Plaza)	Seven Springs Village	Cherry Hill Park Campground	Centerpark Office Park (Calverton)	Tech Rd. & Columbia Pike (U.S. Rt. 29)	Verizon Chesapeake Complex	East Randolph Rd. & Old Columbia Pike	Tamarack & Fairland Rds. (Tamarack)	Randolph Rd. & New Hampshire Ave (Colesville)	GLENMONT M
AM Service — Servicio matutino													
C7	-	-	-	-	-	-	-	-	-	-	6:08	6:17	6:29
C7	5:51	5:54	6:00	-	-	-	6:11	6:22	6:30	-	6:38	6:47	6:59
C7	6:23	6:26	6:32	-	-	-	6:43	6:54	7:02	-	7:10	7:19	7:31
C7	6:53	6:56	7:02	-	-	-	7:13	7:24	7:32	-	7:40	7:49	8:01
C7	7:26	7:31	7:36	-	-	-	7:46	7:59	8:06	-	8:14	8:22	8:28
C7	8:03	8:06	8:12	-	-	-	8:19	8:33	8:38	-	8:46	8:55	9:02
C7	8:35	8:39	8:46	-	-	-	8:55	9:04	9:10	-	9:19	9:29	9:38
PM Service — Servicio vespertino													
C9	3:09	3:12	-	3:18	3:36	3:39	-	-	-	3:51	-	3:57	4:08
C9	3:44	3:47	-	3:53	4:11	4:14	-	-	-	4:26	-	4:32	4:43
C9	4:19	4:22	-	4:28	4:46	4:49	-	-	-	5:01	-	5:07	5:18
C9	4:52	4:57	-	5:03	5:15	5:20	-	-	-	5:33	-	5:41	5:53
C9	5:27	5:32	-	5:38	5:50	5:55	-	-	-	6:08	-	6:16	6:28
C9	5:58	6:03	-	6:09	6:21	6:26	-	-	-	6:39	-	6:47	6:59

Using this timetable

- ☐ Use the map to find the stops closest to where you will get on and off the bus.
- ☐ Select the schedule (weekday, Saturday, Sunday) for when you will travel. Along the top of the schedule, find the stop at or nearest the point where you will get on the bus. Follow that column down to the time you want to leave.
- ☐ Use the same method to find the times the bus is scheduled to arrive at the stop where you will get off the bus.
- ☐ If the bus stop is not listed, use the time shown for the bus stop before it as the time to wait at the stop.
- ☐ The end-of-the-line or last stop is listed in ALL CAPS on the schedule.

Weekday Westbound

Route Number	Greenbelt	Cherrywood La. & Edmonston Rd. (Federal Courthouse)	Tucker St. & Ewing Rd. (Beltsville Industrial Park)	Cherrywood La. & Greenbelt Rd. (Beltway Plaza)	Seven Springs Village	Cherry Hill Park Campground	Centerpark Office Park (Calverton)	Tech Rd. & Columbia Pike (US Rt. 29)	Bell Atlantic Chesapeake Complex	East Randolph Rd. & Old Columbia Pike	Randolph Rd. & New Hampshire Ave. (Colesville)	GLENMONT
AM Service												
C7	6:10	6:15	6:20	-	-	-	6:30	6:41	6:48	6:53	6:58	7:04
C7	6:30	6:35	6:40	-	-	-	6:50	7:01	7:08	7:13	7:18	7:24
C7	6:50	6:55	7:00	-	-	-	7:10	7:21	7:28	7:33	7:38	7:44
C7	7:10	7:15	7:20	-	-	-	7:30	7:41	7:48	7:53	7:58	8:04
C7	7:30	7:35	7:40	-	-	-	7:50	8:03	8:10	8:15	8:20	8:26
C7	7:50	7:55	8:00	-	-	-	8:11	8:24	8:31	8:36	8:41	8:47
C7	8:10	8:15	8:20	-	-	-	8:31	8:44	8:51	8:56	9:01	9:07
C7	8:30	8:35	8:40	-	-	-	8:50	9:02	9:08	9:12	9:17	9:23
C7	8:50	8:55	9:00	-	-	-	9:10	9:22	9:28	9:32	9:37	9:43
C7	9:10	9:15	9:20	-	-	-	9:30	9:42	9:48	9:52	9:57	10:03
PM Service												
C9	3:00	3:05	-	3:11	3:18	3:24	-	-	-	3:33	3:39	3:49
C9	3:20	3:25	-	3:30	3:38	3:44	-	-	-	3:54	4:00	4:11
C9	3:40	3:45	-	3:50	3:58	4:04	-	-	-	4:14	4:20	4:31
C9	4:00	4:05	-	4:10	4:18	4:24	-	-	-	4:34	4:40	4:51
C9	4:20	4:25	-	4:30	4:38	4:44	-	-	-	4:54	5:00	5:11
C9	4:40	4:45	-	4:50	4:58	5:04	-	-	-	5:14	5:20	5:31
C9	5:00	5:05	-	5:10	5:18	5:24	-	-	-	5:35	5:41	5:52
C9	5:20	5:25	-	5:30	5:38	5:44	-	-	-	5:55	6:01	6:12
C9	5:40	5:45	-	5:50	5:58	6:04	-	-	-	6:15	6:21	6:32
C9	6:00	6:05	-	6:10	6:18	6:24	-	-	-	6:35	6:41	6:52

Weekday Eastbound

Route Number	Glenmont	Randolph Rd. & New Hampshire Ave. (Colesville)	East Randolph Rd. & Old Columbia Pike	Bell Atlantic Chesapeake Complex	Tech Rd. & Columbia Pike (US Rt. 29)	Centerpark Office Park (Calverton)	Cherry Hill Park Campground	Seven Springs Village	Cherrywood La. & Greenbelt Rd. (Beltway Plaza)	Ewing Rd. & Tucker St. (Beltsville Industrial Park)	Cherrywood La. & Edmonston Rd. (Federal Courthouse)	GREENBELT
						AM Service						
C9	5:54	6:03	6:09	-	-	-	6:15	6:19	6:25	-	6:30	6:34
C9	6:14	6:23	6:29	-	-	-	6:35	6:39	6:45	-	6:50	6:54
C9	6:34	6:43	6:49	-	-	-	6:56	7:01	7:08	-	7:14	7:18
C9	6:54	7:03	7:09	-	-	-	7:16	7:21	7:28	-	7:34	7:38
C9	7:14	7:25	7:32	-	-	-	7:41	7:46	7:54	-	8:00	8:04
C9	7:34	7:45	7:52	-	-	-	8:01	8:06	8:14	-	8:20	8:24
C9	7:54	8:05	8:12	-	-	-	8:21	8:26	8:34	-	8:40	8:44
C9	8:14	8:25	8:32	-	-	-	8:41	8:46	8:54	-	9:00	9:04
C9	8:34	8:45	8:52	-	-	-	9:01	9:06	9:14	-	9:20	9:24
C9	8:54	9:06	9:13	-	-	-	9:22	9:27	9:35	-	9:41	9:45
						PM Service						
C7	3:00	3:11	3:18	3:21	3:26	3:37	-	-	-	3:46	3:51	3:55
C7	3:20	3:31	3:38	3:41	3:46	3:57	-	-	-	4:06	4:11	4:15
C7	3:40	3:51	3:58	4:01	4:06	4:17	-	-	-	4:26	4:31	4:35
C7	4:00	4:12	4:19	4:22	4:27	4:38	-	-	-	4:47	4:52	4:56
C7	4:20	4:32	4:39	4:42	4:47	4:58	-	-	-	5:07	5:12	5:16
C7	4:40	4:52	4:59	5:02	5:07	5:18	-	-	-	5:27	5:32	5:36
C7	5:00	5:12	5:19	5:22	5:27	5:38	-	-	-	5:47	5:52	5:56
C7	5:20	5:32	5:39	5:42	5:47	5:58	-	-	-	6:07	6:12	6:16
C7	5:40	5:52	5:59	6:02	6:07	6:18	-	-	-	6:27	6:32	6:36
C7	6:00	6:12	6:19	6:22	6:27	6:40	-	-	-	6:49	6:54	6:58

(Fares subject to change without notice.)

Metrobus Fares

Effective June 24, 1995

• Peak: weekdays 5:30–9:30 a.m. and 3–8 p.m. • Off-peak: all other times. • Up to two children 4 years old and younger ride *free* with each paying customer.	Peak*		Off-Peak*	
	Cash	w/Rail Transfer	Cash	w/Rail Transfer
District of Columbia				
Within D.C.	$1.10	.25	1.10	.25
Maryland				
Within Maryland	1.10	1.10	1.10	1.10
From:				
D.C. to MD Zone 1	1.75	.90	1.75	.90
MD Zone 1 to D.C.	1.75	1.75	1.75	1.75
D.C. to MD Zone 2	2.00	1.15	1.75	.90
MD Zone 2 to D.C.	2.00	2.00	1.75	1.75
Virginia				
Within VA (any one zone)	1.10	.85	1.10	.85
Between:				
VA Zones G & 1-ARL	1.10	.85	1.10	.85
VA Zones G & 1-ALEX	1.45	1.20	1.10	.85
VA Zones G & 2	1.80	1.55	1.10	.85
VA Zones G & 3	2.15	1.90	1.10	.85
VA Zones 1 & 2	1.45	1.20	1.10	.85
VA Zones 1 & 3	1.80	1.55	1.10	.85
VA Zones 2 & 3	1.45	1.20	1.10	.85
From:				
D.C. to VA Zone G	1.45	.60	1.45	.60
VA Zone G to DC	1.45	1.20	1.45	1.20
D.C. to VA Zone 1-ARL	1.45	.60	1.45	.60
VA Zone 1-ARL to D.C.	1.45	1.20	1.45	1.20
D.C. to VA Zone 1-ALEX	1.80	.95	1.45	.60
VA Zone 1-ALEX to D.C.	1.80	1.55	1.45	1.20
D.C. to VA Zone 2	2.15	1.30	1.45	.60
VA Zone 2 to D.C.	2.15	1.90	1.45	1.20
D.C. to VA Zone 3	2.50	1.65	1.45	.60
VA Zone 3 to D.C.	2.50	2.25	1.45	1.20

**Fares do not include bus transfer charges and surcharges.*

Senior and Disabled Rider Fares

		Cash	w/Rail Transfer
Within D.C.		$ .50	$ .00
Within Maryland		.50	.50
Within Virginia		.50	.35
From:	D.C. to Maryland	.50	.40
	Maryland to D.C.	.50	.50
	D.C. to Virginia	.50	.15
	Virginia to D.C.	.50	.50

Senior and disabled rider fares are valid at all times for riders *in possession of official WMATA ID* or Medicare card. Senior citizens, 65 years of age and older, and people with disabilities are eligible for the WMATA ID card. For more information, call 202/637-7000 (TDD 638-3780).

(Rev. 6/97)

Effective as of December 30, 1996
Reprinted November 1998

C7

Twinbrook- Silver Spring Line

between
Silver Spring station
Grosvenor station
Parklawn Building
Twinbrook station



Washington Metropolitan Area Transit Authority
600 Fifth Street, N.W., Washington, D.C. 20001
INFORMATION: 202/637-7000 (TDD 202/638-3780)
http://www.wmata.com

Monday thru Friday
(except holidays)

Northbound

Route Number	Silver Spring M	Georgia Ave. & Spring St.	Rockville Pike at Grosvenor M	Rockville Pike & Nicholson Lane	TWIN-BROOK (east) M
AM Service					
C7	6:20	6:25	6:36	6:40	6:49
C7	6:50	6:55	7:06	7:10	7:19
C7	7:20	7:26	7:39	7:43	7:55
C7	7:50	7:56	8:09	8:13	8:25
C7	8:20	8:27	8:40	8:44	8:56
C7	8:50	8:57	9:10	9:14	9:26
PM Service					
C7	4:50	4:54	5:11	5:17	5:28
C7	5:20	5:24	5:37	5:42	5:52
C7	5:50	5:54	6:07	6:12	6:22
C7/	6:20	6:24	6:34	6:38	-

Southbound

Route Number	TWIN-BROOK (east) M	Rockville Pike & Nicholson Lane	Grosvenor M	Georgia Ave. & Spring St.	Silver Spring M
AM Service					
C7	6:40	6:50	6:53	7:06	7:11
C7	7:10	7:20	7:23	7:36	7:41
C7	7:40	7:52	7:55	8:08	8:13
C7	8:10	8:22	8:25	8:38	8:43
PM Service					
C7	3:40	3:53	3:56	4:10	4:14
C7	4:10	4:23	4:26	4:40	4:44
C7	4:40	4:53	4:56	5:10	5:14
C7	5:08	5:21	5:26	5:41	5:46
C7	5:38	5:51	5:56	6:11	6:16
C7	6:13	6:21	6:26	6:39	6:42

Twinbrook - Silver Spring Line
Route C7

DURING SNOWSTORMS
CALL 202/637-7000
FOR METROBUS ROUTE INFORMATION

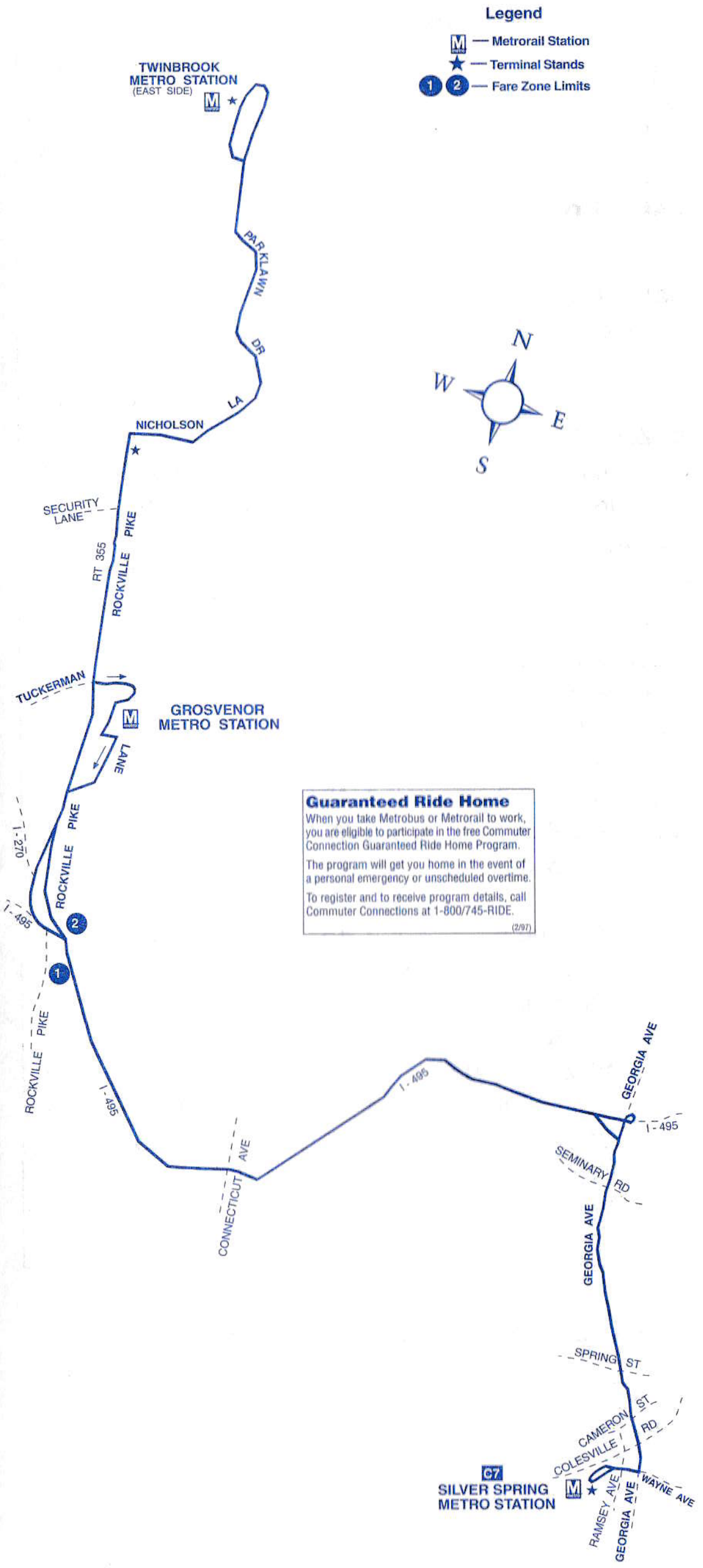
Legend
M — Metrorail Station
★ — Terminal Stands
① ② — Fare Zone Limits
TWINBROOK METRO STATION (EAST SIDE)
PARKLAWN DR
LA
NICHOLSON
N
W
E
S
SECURITY LANE
RT 355
ROCKVILLE PIKE
TUCKERMAN
GROSVENOR METRO STATION
LANE
I-270
I-495
ROCKVILLE PIKE
2
1
ROCKVILLE PIKE
I-495
CONNECTICUT AVE
I-495
GEORGIA AVE
I-495
SEMINARY RD
GEORGIA AVE
SPRING ST
CAMERON ST
COLESVILLE RD
C7
SILVER SPRING METRO STATION
RAMSEY AVE
GEORGIA AVE
WAYNE AVE

Guaranteed Ride Home

When you take Metrobus or Metrorail to work, you are eligible to participate in the free Commuter Connection Guaranteed Ride Home Program.

The program will get you home in the event of a personal emergency or unscheduled overtime.

To register and to receive program details, call Commuter Connections at 1-800/745-RIDE.

(2/97)

Effective as of January 25, 1999

C11,13

Clinton Express Line

between
Clinton Park & Ride Lot
and
Federal Center SW station
via
Branch Avenue (C11 Express)
Old Branch Avenue (C13 Local)

♿ – Designated trips operated with wheelchair lift-equipped buses.


5119
Welcome Aboard
metro

Washington Metropolitan Area Transit Authority
600 Fifth Street, N.W., Washington, D.C. 20001
INFORMATION: 202/637-7000 (TDD 202/638-3780)
http://www.wmata.com

Clinton Express Line
Route C11, C13

DURING SNOWSTORMS
CALL 202/637-7000
FOR METROBUS ROUTE INFORMATION

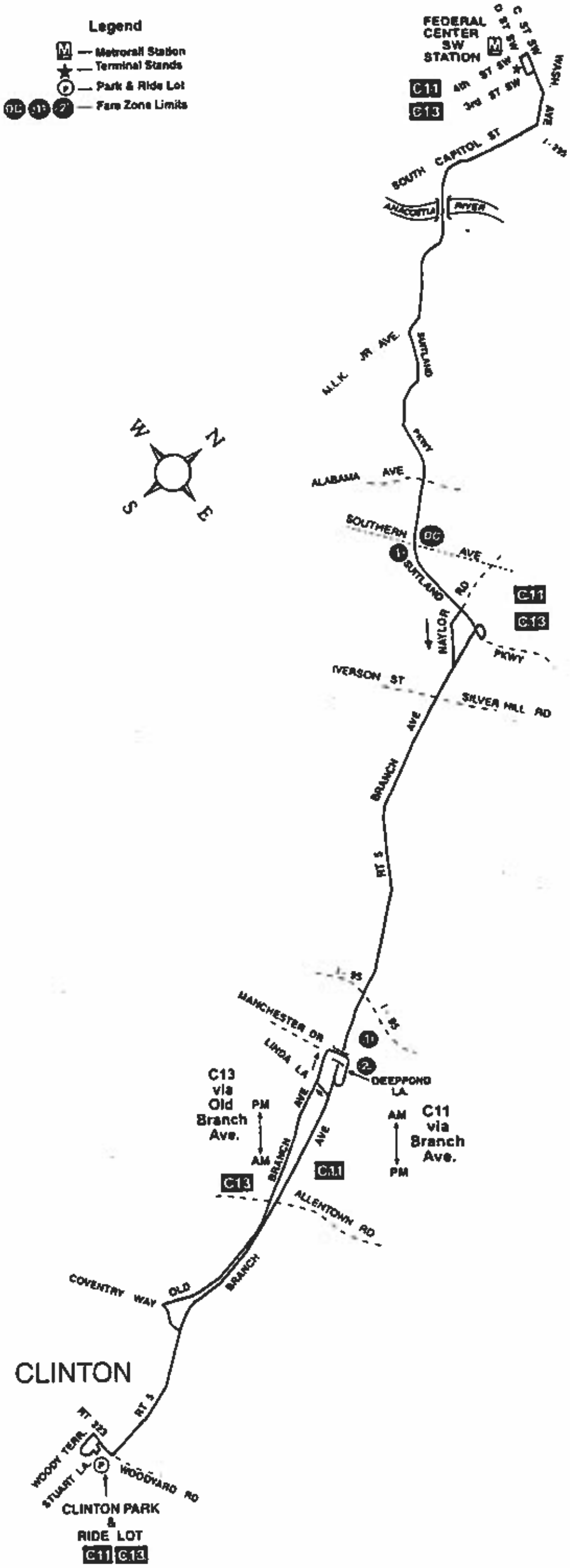
Legend
Metrorail Station
Terminal Stands
Park & Ride Lot
Fare Zone Limits
DC
1
2
FEDERAL CENTER SW STATION
D ST SW
C ST SW
4th ST SW
3rd ST SW
WASH. AVE
C11
C13
I-395
SOUTH CAPITOL ST
ANACOSTIA RIVER
M.L.K. JR AVE
RUTLAND PKWY
ALABAMA AVE
SOUTHERN AVE
RUTLAND RD
NAYLOR RD
PKWY
IVERSON ST
SILVER HILL RD
BRANCH AVE
RT 5
I-95
MANCHESTER DR
LINDA LA
DEEPPOND LA.
C13 via Old Branch Ave.
PM
AM
C11 via Branch Ave.
ALLENTOWN RD
COVENTRY WAY
OLD BRANCH
CLINTON
RT 223
WOODY TERR.
STUART LA
WOODYARD RD
CLINTON PARK & RIDE LOT
W
N
S
E

Monday thru Friday
(except holidays)
Northbound

Route Number	Clinton Park & Ride Lot	Branch Ave. & Iverson St.	FEDERAL CENTER SW M
AM Service			
C11	6:00	-	6:34
C11	6:10	-	6:44
C11	6:20	-	6:54
C11	6:30	-	7:10
C11	6:40	-	7:20
C11	6:50	-	7:30
C11	7:00	-	7:40
C11	7:10	-	7:53
C11	7:20	-	8:03
C11	7:30	-	8:13
C11	7:40	-	8:23
C11	7:50	-	8:33
C11	8:05	-	8:38
PM Service			
C13	4:50	5:09	5:25
C13	5:10	5:29	5:45
C13	5:45	6:04	6:20

- EXPRESS-- Board only at Clinton Park & Ride Lot. Alight only at all stops, SE-SW Freeway to Federal Center SW Station.

- LOCAL-- Board and alight at all stops. Board and alight on signal along Old Branch Avenue where there are no bus stops.

Monday thru Friday
(except holidays)
Southbound

Route Number	Federal Center SW M	Branch Ave. & Iverson St.	CLINTON Park & Ride Lot
AM Service			
C13	6:38	6:54	7:13
C13	6:58	7:14	7:33
C13	7:25	7:41	8:00
PM Service			
C11	4:00	-	4:37
C11	4:10	-	4:47
C11	4:20	-	4:57
C11	4:30	-	5:07
C11	4:40	-	5:20
C11	4:50	-	5:30
C11	5:00	-	5:40
C11	5:10	-	5:50
C11	5:20	-	6:00
C11	5:30	-	6:10
C11	5:40	-	6:20
C11	5:50	-	6:30
C11	6:00	-	6:40
C11	6:10	-	6:50
C11	6:25	-	6:59
C11	6:45	-	7:19

C11--EXPRESS-- Board only at all stops, Federal Center SW Station to the SE-SW Freeway. Alight only at Clinton Park & Ride Lot.

C13 --LOCAL-- Board and alight at all stops. Board and alight on signal along Old Branch Avenue where there are no bus stops.

METROBUS FACTS

RIDER ETIQUETTE

Please have exact fare or pass in hand when you get on the bus. If standing, please stand behind the white line on the bus. Remember, priority seats are reserved for senior citizens and people with disabilities.

It is against the law to eat, drink, smoke, spit, litter or play audio or video equipment without earphones.

OTHER FARES AND TRANSFERS ACCEPTED

A Ride On token is valid for $1.10 on regular and express Metrobuses. MARC/VRE Transit Link Card, MARC weekly and monthly passes and VRE passes and tickets are valid for $1.10 on regular and express Metrobuses.

Transfers from Connect-A-Ride, DASH, PRTC OmniRide, Ride On and Fairfax Connector Rts. 306, 404, 427, 551-557, 585, 905, 951, 952, 980* are valid for the full fare on regular Metrobuses. Transfers from ART, The Bus, CUE and all other Fairfax Connector routes are valid for partial payment of Metrobus fare. Transfers from Fairfax Connector Rts. 383, 384, 385 and 989 are valid for $2 on express Metrobuses. Passenger must pay additional fare.

*(*Fairfax Connector routes may change without notice.)*

FOR MORE INFORMATION

CUSTOMER ASSISTANCE Register suggestions, complaints and commendations. Online at www.metroopensdoors.com	202/637-1328
CUSTOMER INFORMATION Bus/Rail schedules, fares, routes, parking. Open weekdays, 6 a.m.-10:30 p.m. Weekends, 8 a.m.-10:30 p.m. Online at www.metroopensdoors.com (The Ride Guide)	202/637-7000 TDD 202/638-3780
METRO SYSTEM STATUS Recorded information on elevators/escalators, train delays, etc.	202/962-1212
GUARANTEED RIDE HOME Registration required. Free program gets you home in case of personal emergency or unscheduled overtime.	1-800/745-RIDE
ID CARDS for riders with disabilities	202/962-1245 TDD 202/628-8973
LOST AND FOUND	202/962-1195
METROACCESS (regional paratransit service) Information/Eligibility	301/562-5361
METRO MOBILITY LINK Help line for people with special access needs, Braille.	202/962-6464
TRANSIT POLICE (emergencies)	202/962-2121
TRIPFAX (timetable faxes)	202/962-1420
WEB SITE	www.metroopensdoors.com
WHEELCHAIR LIFT-EQUIPPED METROBUSES	202/962-1825

METROBUS HOLIDAY SCHEDULE

Saturday schedule	**Sunday schedule**
Martin Luther King Jr. Day	New Year's Day
Presidents Day	Memorial Day
July 4th	Labor Day
Columbus Day	Thanksgiving Day
Veterans Day	Christmas Day

Holiday service is available on Metrobus routes that operate on weekends, or where supplemental service is listed on the timetable.

Please save this schedule to use later or pass it on to a neighbor, coworker or friend.

(7/25/01)

METROBUS FARES, TRANSFERS & PASSES

Please have pass, transfer or exact cash when you board. Metrobus drivers do not carry money. Up to two children, 4 years and younger, ride free with each paying customer.

FARES

$1.10	Regular routes
$2.00	Express routes: N7* ı N11-13 ı P17-19 ı W13 ı 11Y ı 14A-B-C-D ı 17A-B ı 17G-H-K-L-M ı 18E-G-H-P ı 29E-G-H-X (*Service available while state funds permit.)

REGIONAL ONE DAY BUS PASS

$2.50 Pass is valid for a full day of unlimited rides on regular Metrobuses, and covers $1.10 of the $2 fare on express Metrobuses. It expires at midnight, and is available on all Metrobuses. (No additional discount for senior and disabled riders.)

Note: Buy other bus only and bus/rail passes online at www.metroopensdoors.com and at Metro sales offices and other retail stores. More information is available online at www.metroopensdoors.com or by calling 202/637-7000 (TDD 202/638-3780). Metrobus passes are valid on ART, Connect-A-Ride, CUE, DASH, The Bus, Ride On and PRTC OmniRide and Fairfax Connector.

SENIOR–DISABLED FARES

50¢ On all Metrobuses at all times for riders 65 years of age and older and people with disabilities who show a Metro ID or Medicare card. An additional photo ID card may be requested. Transfers are free.

SPECIAL FARES

50¢ On Fairfax County Rts. 2W, 3W-Z, 12C-S, 14T-W, 18R-S, 20F-Y and 24T. With a transfer from these buses, you pay 60¢ on a regular Metrobus, $1.50 on an express Metrobus. *(FREE or 25¢ fare is in effect on selected routes as long as state funding permits.)*

60¢ On Anacostia Rts. 94, A2, A4, A5, A6, A7, A8, M8, M9, W2, W3, W6, W8, W9 and southbound B2, P1, P2, P6, U2 and 90 at stops at or south of Good Hope Road. Full payment of the $1.10 fare required for a transfer.

DC PUBLIC SCHOOL FARES

School token or ticket is valid on any Metrobus within the District of Columbia for eligible students. Also available are Metrorail farecards, and the SmartStudent Pass—valid for a full month of unlimited bus and rail rides. Rail-to-bus transfers are free within the District of Columbia and at Capitol Heights, Friendship Heights, Naylor Road, Silver Spring and Southern Ave Metro stations. Check with school for eligibility.

METROBUS-TO-METROBUS TRANSFERS

FREE transfer available on all routes. Transfer valid for unlimited use (including round trips) within the two-hours shown on it.

METRORAIL-TO-METROBUS TRANSFERS

Get FREE transfer at entry Metro station. With rail transfer, you pay 25¢ on regular buses, $1.15 on express buses.

Note: Fares/information may change without notice.

(Rev#2.7/01)

A simple fare to anywhere.

C18

Waldorf - Branch Avenue Line

bus service between the following locations

Branch Avenue station
Clinton Park & Ride Lot
Southern Maryland Hospital Center
U.S. 301 Park & Ride Lot
(Smallwood Drive, Waldorf)
Smallwood Village Park & Ride Lot
Mattawoman-Beantown Road Park & Ride Lot

Welcome Aboard
metrobus

M metro

Washington Metropolitan Area Transit Authority
600 Fifth Street, N.W., Washington, D.C. 20001
INFORMATION: 202/637-7000 (TDD 202/638-3780)
www.metroopensdoors.com
Effective dates: Fares-6/20/99 Schedule-12/30/01

The Ride Guide

You know where you want to go.
We can show you how.

Easy as...



Just enter where you are and where you want to go. Then what time you want to leave or arrive. The Ride Guide then charts your course and tells you how much it costs.

www.metroopensdoors.com

Get online to get on board.

Waldorf - Branch Ave. Line
Route C18

DURING SNOWSTORMS
CALL 202/637-7000
FOR METROBUS ROUTE INFORMATION

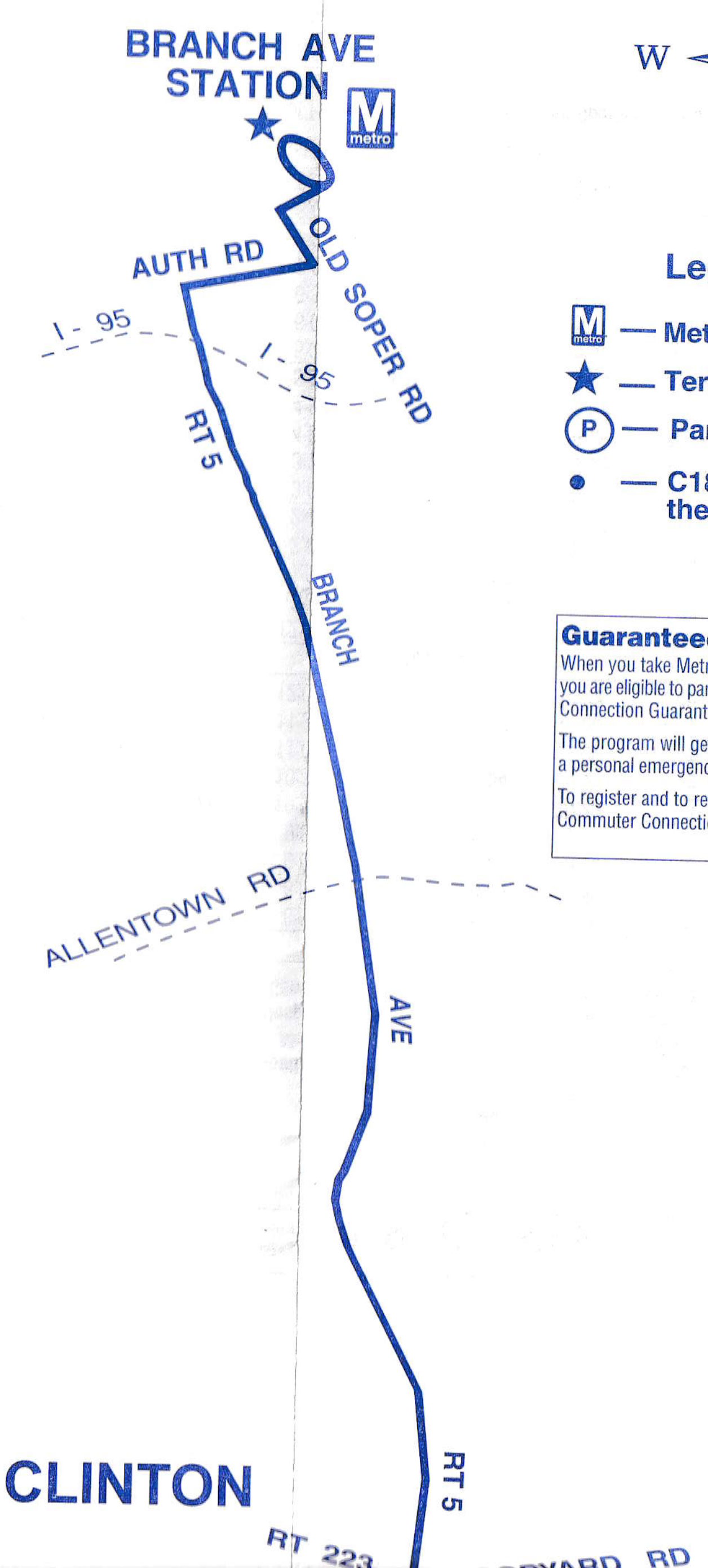
BRANCH AVE STATION
M metro
AUTH RD
OLD SOPER RD
I - 95
I - 95
RT 5
BRANCH
ALLENTOWN RD
AVE
RT 5
CLINTON
RT 223
YARD RD

N
W E
S

Legend

- M — **Metrorail Station**
- ★ — **Terminal Stand**
- Ⓟ — **Park & Ride Lot**
- ● — **C18 stops only at these locations.**

Guaranteed Ride Home

When you take Metrobus or Metrorail to work, you are eligible to participate in the free Commuter Connection Guaranteed Ride Home Program.

The program will get you home in the event of a personal emergency or unscheduled overtime.

To register and to receive program details, call Commuter Connections at 1-800/745-RIDE.

(2/97)

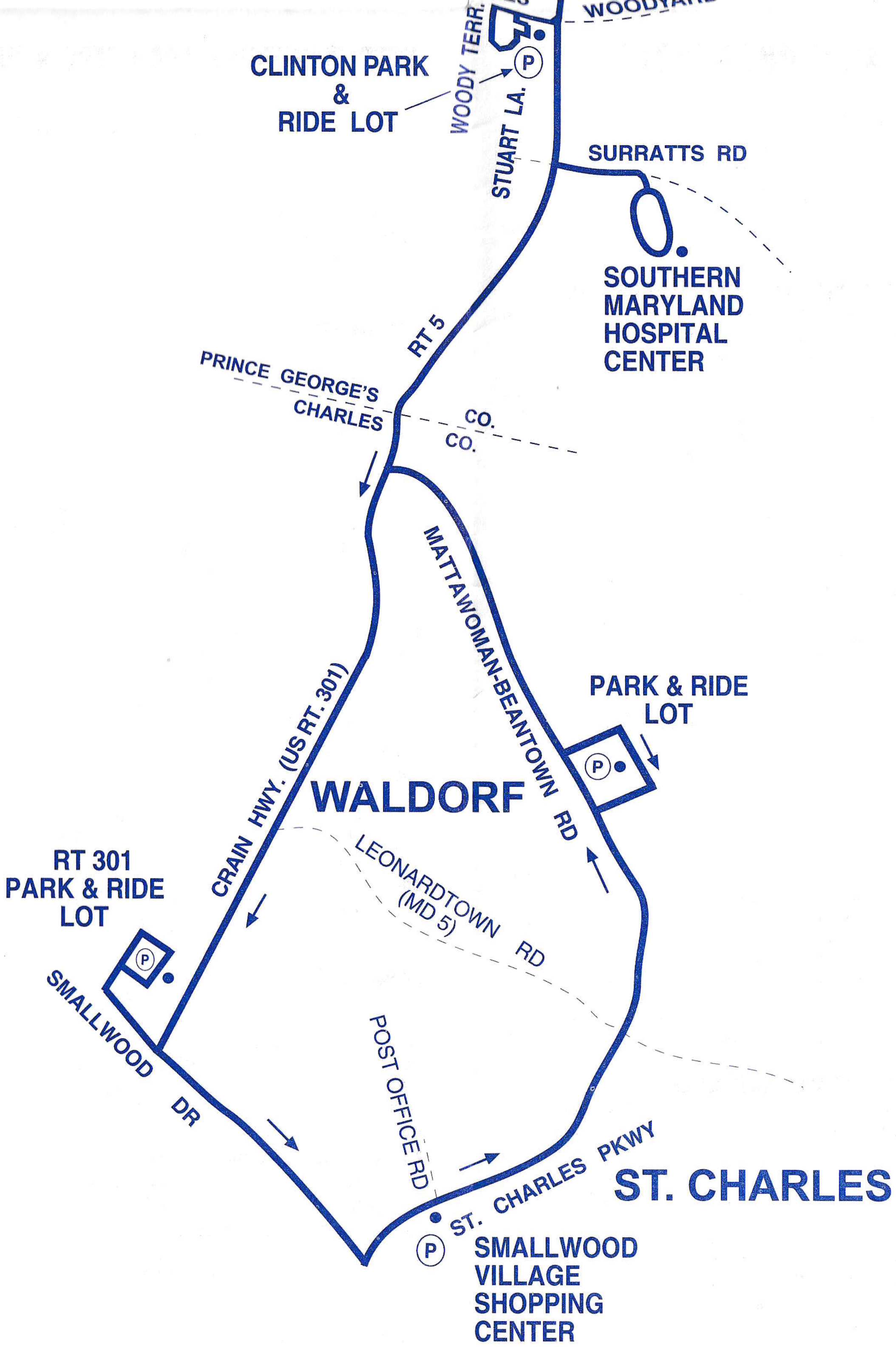
WOODYAR
WOODY TERR.
CLINTON PARK & RIDE LOT
P
STUART LA.
SURRATTS RD
SOUTHERN MARYLAND HOSPITAL CENTER
RT 5
PRINCE GEORGE'S CO.
CHARLES CO.
MATTAWOMAN-BEANTOWN RD
PARK & RIDE LOT
P
WALDORF
CRAIN HWY. (US RT. 301)
LEONARDTOWN RD
(MD 5)
RT 301 PARK & RIDE LOT
P
SMALLWOOD DR
POST OFFICE RD
ST. CHARLES PKWY
ST. CHARLES
P
SMALLWOOD VILLAGE SHOPPING CENTER

Using this timetable

- ☐ Use the map to find the stops closest to where you will get on and off the bus.
- ☐ Select the schedule (weekday, Saturday, Sunday) for when you will travel. Along the top of the schedule, find the stop at or nearest the point where you will get on the bus. Follow that column down to the time you want to leave.
- ☐ Use the same method to find the times the bus is scheduled to arrive at the stop where you will get off the bus.
- ☐ If the bus stop is not listed, use the time shown for the bus stop before it as the time to wait at the stop.
- ☐ The end-of-the-line or last stop is listed in ALL CAPS on the schedule.

Weekday Loop

Route Number	Branch Ave M	Clinton Park & Ride Lot	Southern Md. Hospital Center	Rt. 301 & Smallwood Dr. Park & Ride Lot	Smallwood Village Park & Ride Lot ▼	Mattawoman-Beantown Rd. Park & Ride Lot	Southern Md. Hospital Center	Clinton Park & Ride Lot	BRANCH AVE M
				AM Service					
♿ C18	8:15	8:24	8:30	8:49	8:55	9:00	9:17	9:23	9:32
♿ C18	8:45	8:54	9:00	9:19	9:25	9:30	9:47	9:53	10:02
♿ C18	9:15	9:24	9:30	9:49	9:55	10:00	10:17	10:23	10:32
♿ C18	9:45	9:54	10:00	10:19	10:25	10:30	10:47	10:53	11:02
♿ C18	10:15	10:24	10:30	10:49	10:55	11:00	11:17	11:23	11:32
♿ C18	10:45	10:54	11:00	11:19	11:25	11:30	11:47	11:53	12:02
♿ C18	11:15	11:24	11:30	11:49	11:55	12:00	12:17	12:23	12:32
♿ C18	11:45	11:54	12:00	12:19	12:25	12:30	12:47	12:53	1:02
				PM Service					
♿ C18	12:15	12:24	12:30	12:49	12:55	1:00	1:17	1:23	1:32
♿ C18	12:45	12:54	1:00	1:19	1:25	1:30	1:47	1:53	2:02
♿ C18	1:15	1:24	1:30	1:49	1:55	2:00	2:17	2:23	2:32
♿ C18	1:45	1:54	2:00	2:19	2:25	2:30	2:47	2:53	3:02
♿ C18	2:15	2:24	2:30	2:49	2:55	3:00	3:17	3:23	3:32
♿ C18	2:45	2:54	3:00	3:19	3:25	3:30	3:47	3:53	4:02
♿ C18	7:38	7:47	7:53	8:11	8:17	8:22	8:37	8:43	8:52
♿ C18	8:08	8:17	8:23	8:41	8:47	8:52	9:07	9:13	9:22
♿ C18	8:38	8:47	8:53	9:11	9:17	9:22	9:37	9:43	9:52

♿ — Trip operates with wheelchair-accessible or lift-equipped bus.

▼— On St. Charles Parkway south of Post Office Road. Buses do not operate on shopping center property.

Weekday rush hour service available on MTA 901 and 905 buses between Waldorf and downtown Washington, D.C. For Information, contact the Maryland Mass Transit Administration at 410-539-5000 or mtamaryland.com

Saturday Loop

Route Number	Branch Ave M	Clinton Park & Ride Lot	Southern Md. Hospital Center	Rt. 301 & Smallwood Dr. Park & Ride Lot	Smallwood Village Park & Ride Lot ▼	Mattawoman-Beantown Rd. Park & Ride Lot	Southern Md. Hospital Center	Clinton Park & Ride Lot	BRANCH AVE M
				AM Service					
♿ C18	7:45	7:54	8:00	8:18	8:24	8:29	8:45	8:51	9:00
♿ C18	8:15	8:24	8:30	8:48	8:54	8:59	9:15	9:21	9:30
♿ C18	8:45	8:54	9:00	9:18	9:24	9:29	9:45	9:51	10:00
♿ C18	9:15	9:24	9:30	9:48	9:54	9:59	10:15	10:21	10:30
♿ C18	9:45	9:54	10:00	10:18	10:24	10:29	10:45	10:51	11:00
♿ C18	10:15	10:24	10:30	10:48	10:54	10:59	11:15	11:21	11:30
♿ C18	10:45	10:54	11:00	11:18	11:24	11:29	11:45	11:51	12:00
♿ C18	11:15	11:24	11:30	11:48	11:54	11:59	12:15	12:21	12:30
♿ C18	11:45	11:54	12:00	12:18	12:24	12:29	12:45	12:51	1:00
				PM Service					
♿ C18	12:15	12:24	12:30	12:48	12:54	12:59	1:15	1:21	1:30
♿ C18	12:45	12:54	1:00	1:18	1:24	1:29	1:45	1:51	2:00
♿ C18	1:15	1:24	1:30	1:48	1:54	1:59	2:15	2:21	2:30
♿ C18	1:45	1:54	2:00	2:18	2:24	2:29	2:45	2:51	3:00
♿ C18	2:15	2:24	2:30	2:48	2:54	2:59	3:15	3:21	3:30
♿ C18	2:45	2:54	3:00	3:18	3:24	3:29	3:45	3:51	4:00
♿ C18	3:15	3:24	3:30	3:48	3:54	3:59	4:15	4:21	4:30
♿ C18	3:45	3:54	4:00	4:18	4:24	4:29	4:45	4:51	5:00
♿ C18	4:15	4:24	4:30	4:48	4:54	4:59	5:15	5:21	5:30
♿ C18	4:45	4:54	5:00	5:18	5:24	5:29	5:45	5:51	6:00
♿ C18	5:15	5:24	5:30	5:48	5:54	5:59	6:15	6:21	6:30
♿ C18	5:45	5:54	6:00	6:18	6:24	6:29	6:45	6:51	7:00
♿ C18	6:15	6:24	6:30	6:48	6:54	6:59	7:15	7:21	7:30
♿ C18	6:45	6:54	7:00	7:18	7:24	7:29	7:45	7:51	8:00
♿ C18	7:15	7:24	7:30	7:48	7:54	7:59	8:15	8:21	8:30
♿ C18	7:45	7:54	8:00	8:18	8:24	8:29	8:45	8:51	9:00
♿ C18	8:15	8:24	8:30	8:48	8:54	8:59	9:15	9:21	9:30

♿ — Trip operates with wheelchair-accessible or lift-equipped bus.

▼— On St. Charles Parkway south of Post Office Road. Buses do not operate on shopping center property.

Effective as of August 31, 1997

C28

Pointer Ridge Line

between
Pointer Ridge
Bowie
Bowie Park and Ride Lot
New Carrollton station

♿ – Designated trips operated with wheelchair lift-equipped buses.



Washington Metropolitan Area Transit Authority
600 Fifth Street, N.W., Washington, D.C. 20001
INFORMATION: 202/637-7000 (TDD 202/638-3780)
http://www.wmata.com

Pointer Ridge Line
Route C28

DURING SNOWSTORMS
CALL 202/637-7000
FOR METROBUS ROUTE INFORMATION

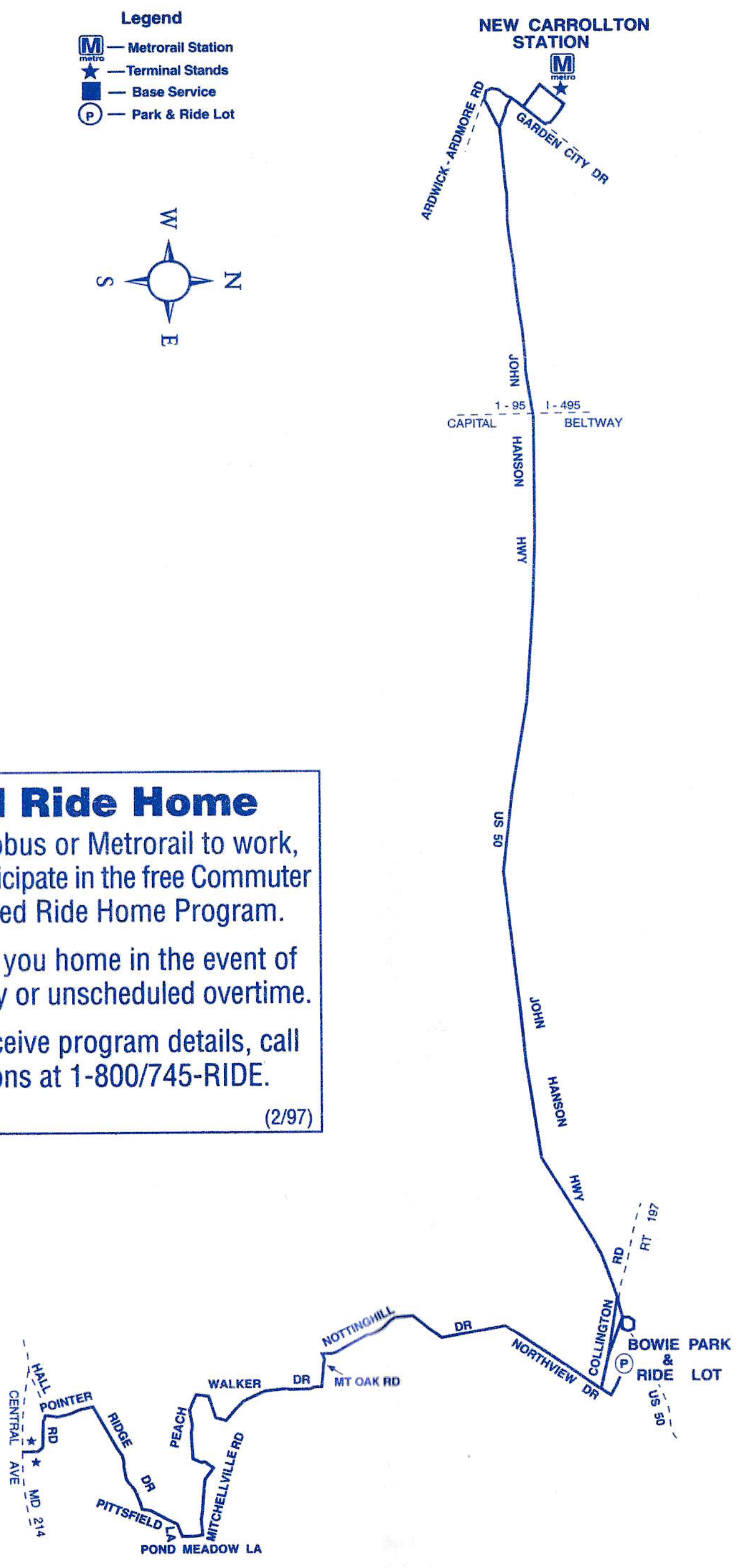

Legend
M — Metrorail Station
★ — Terminal Stands
■ — Base Service
Ⓟ — Park & Ride Lot
W
N
S
E
NEW CARROLLTON STATION
ARDWICK - ARDMORE RD
GARDEN CITY DR
JOHN HANSON HWY
I - 95 CAPITAL
I - 495 BELTWAY
US 50
RT 197
RD
COLLINGTON
BOWIE PARK & RIDE LOT
NORTHVIEW DR
US 50
NOTTINGHILL DR
MT OAK RD
WALKER DR
PEACH
MITCHELLVILLE RD
POND MEADOW LA
PITTSFIELD LA
RIDGE DR
POINTER RD
HALL
CENTRAL AVE
MD 214

d Ride Home

trobus or Metrorail to work,
articipate in the free Commuter
teed Ride Home Program.

et you home in the event of
ncy or unscheduled overtime.

receive program details, call
tions at 1-800/745-RIDE.

(2/97)

Monday thru Friday
(except holidays)
Northbound

Route Number	Hall Rd. & Central Ave. (Pointer Ridge)	Pittsfield La. & Pond Meadow Lane	Northview & Notting-ham Drs.	Bowie Park & Ride Lot	NEW CARROLL-TON M
AM Service					
C28	5:15	5:18	5:23	5:26	5:39
C28	5:45	5:48	5:53	5:56	6:09
C28	6:18	6:21	6:26	6:29	6:42
C28	6:49	6:52	6:59	7:02	7:16
C28	7:19	7:22	7:29	7:32	7:46
C28	7:49	7:52	7:59	8:02	8:16
C28	8:24	8:27	8:34	8:38	8:50
C28	10:49	10:52	10:59	11:03	11:15
PM Service					
C28	3:04	3:08	3:15	3:18	3:31
C28	3:49	3:53	4:00	4:03	4:16
C28	4:19	4:23	4:31	4:35	4:47
C28	4:49	4:53	5:01	5:05	5:17
C28	5:19	5:23	5:31	5:35	5:47
C28	5:49	5:53	6:01	6:05	6:17
C28	6:23	6:27	6:35	6:38	6:50
C28	6:53	6:57	7:05	7:08	7:20

Monday thru Friday
(except holidays)
Southbound

Route Number	New Carroll-ton M	Bowie Park & Ride Lot	Northview & Notting-han Drs.	Pittsfield La. & Pond Meadow Lane	Hall Rd. & Central Ave. (POINTE RIDGE)
AM Service					
C28	6:17	6:29	6:33	6:39	6:44
C28	6:44	6:57	7:01	7:09	7:14
C28	7:15	7:29	7:33	7:40	7:44
C28	7:50	8:04	8:08	8:15	8:19
C28	8:15	8:29	8:33	8:40	8:44
C28	8:45	8:59	9:03	9:10	9:14
PM Service					
C28	3:00	3:14	3:18	3:25	3:29
C28	3:45	3:59	4:03	4:10	4:14
C28	4:15	4:29	4:33	4:40	4:44
C28	4:45	4:59	5:03	5:10	5:14
C28	5:16	5:30	5:34	5:41	5:45
C28	5:45	5:58	6:01	6:07	6:11
C28	6:20	6:32	6:35	6:41	6:45
C28	6:55	7:07	7:10	7:16	7:20
C28	7:20	7:32	7:35	7:41	7:45

Effective as of January 25, 1999

C 21, 22, 23
25, 26, 29

Central Avenue Line

between
Belair Center (The Market Place) (C29, Sat. only)
Bowie Park and Ride Lot (C29, Sat. only)
Bowie Health Center (C29, Sat. only)
Pointer Ridge (C21, C22, C29)
Six Flags-America (C21, C22, C29)
East Kettering Loop (C22, C23, C25, C26, C29)
West Kettering (C21, C22, C29)
Lake Arbor (C26)
Largo Town Center (C23, C25, C26)
Prince George's Community College
Hampton Mall (C23, C29)
and
Addison Road station

♿ – Designated trips operated with wheelchair lift-equipped buses.

5119
Welcome Aboard
metrobus

Washington Metropolitan Area Transit Authority
600 Fifth Street, N.W., Washington, D.C. 20001
INFORMATION: 202/637-7000 (TDD 202/638-3780)
http://www.wmata.com

(Fares subject to change without notice.)

Metrobus Fares

Effective June 24, 1995

• Peak: weekdays 5:30–9:30 a.m. and 3–8 p.m. • Off-peak: all other times. • Up to two children 4 years old and younger ride *free* with each paying customer.	Peak*		Off-Peak*	
	Cash	w/Rail Transfer	Cash	w/Rail Transfer
District of Columbia				
Within D.C.	$1.10	.25	1.10	.25
Maryland				
Within Maryland	1.10	1.10	1.10	1.10
From:				
D.C. to MD Zone 1	1.75	.90	1.75	.90
MD Zone 1 to D.C.	1.75	1.75	1.75	1.75
D.C. to MD Zone 2	2.00	1.15	1.75	.90
MD Zone 2 to D.C.	2.00	2.00	1.75	1.75
Virginia				
Within VA (any one zone)	1.10	.85	1.10	.85
Between:				
VA Zones G & 1-ARL	1.10	.85	1.10	.85
VA Zones G & 1-ALEX	1.45	1.20	1.10	.85
VA Zones G & 2	1.80	1.55	1.10	.85
VA Zones G & 3	2.15	1.90	1.10	.85
VA Zones 1 & 2	1.45	1.20	1.10	.85
VA Zones 1 & 3	1.80	1.55	1.10	.85
VA Zones 2 & 3	1.45	1.20	1.10	.85
From:				
D.C. to VA Zone G	1.45	.60	1.45	.60
VA Zone G to DC	1.45	1.20	1.45	1.20
D.C. to VA Zone 1-ARL	1.45	.60	1.45	.60
VA Zone 1-ARL to D.C.	1.45	1.20	1.45	1.20
D.C. to VA Zone 1-ALEX	1.80	.95	1.45	.60
VA Zone 1-ALEX to D.C.	1.80	1.55	1.45	1.20
D.C. to VA Zone 2	2.15	1.30	1.45	.60
VA Zone 2 to D.C.	2.15	1.90	1.45	1.20
D.C. to VA Zone 3	2.50	1.65	1.45	.60
VA Zone 3 to D.C.	2.50	2.25	1.45	1.20

**Fares do not include bus transfer charges and surcharges.*

Senior and Disabled Rider Fares

	Cash	w/Rail Transfer
Within D.C.	$ .50	$ .00
Within Maryland	.50	.50
Within Virginia	.50	.35
From: D.C. to Maryland	.50	.40
Maryland to D.C.	.50	.50
D.C. to Virginia	.50	.15
Virginia to D.C.	.50	.50

Senior and disabled rider fares are valid at all times for riders *in possession of official WMATA ID* or Medicare card. Senior citizens, 65 years of age and older, and people with disabilities are eligible for the WMATA ID card. For more information, call 202/637-7000 (TDD 638-3780).

(Rev. 6/97)

Central Ave Line
Routes C21,22,23,25,26,29

DURING SNOWSTORMS
CALL 202/637-7000
FOR METROBUS ROUTE INFORMATION

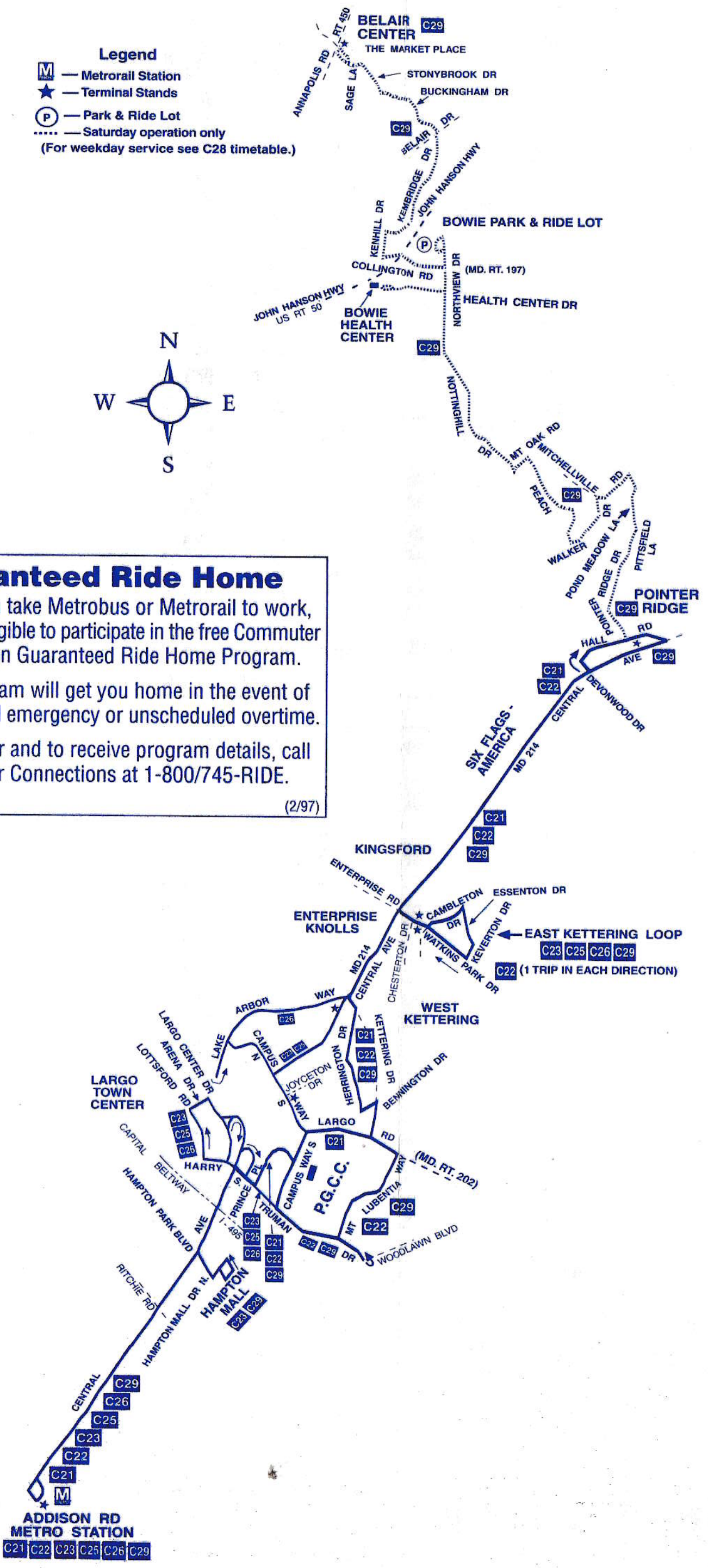
Legend
M — Metrorail Station
★ — Terminal Stands
P — Park & Ride Lot
...... — Saturday operation only
(For weekday service see C28 timetable.)
N
W
E
S
BELAIR CENTER
C29
THE MARKET PLACE
RT 450
ANNAPOLIS RD
SAGE LA
STONYBROOK DR
BUCKINGHAM DR
BELAIR DR
KEMBRIDGE DR
JOHN HANSON HWY
KENHILL DR
BOWIE PARK & RIDE LOT
COLLINGTON RD
(MD. RT. 197)
NORTHVIEW DR
HEALTH CENTER DR
JOHN HANSON HWY US RT 50
BOWIE HEALTH CENTER
NOTTINGHILL DR
MT OAK RD
MITCHELLVILLE RD
PEACH
WALKER
POND MEADOW LA
PITTSFIELD LA
POINTER RIDGE DR
POINTER RIDGE
HALL RD
AVE
DEVONWOOD DR
SIX FLAGS - AMERICA
CENTRAL
MD 214
C21
C22
KINGSFORD
ENTERPRISE RD
CAMBLETON DR
ESSENTON DR
KEVERTON DR
EAST KETTERING LOOP
C23 C25 C26 C29
C22 (1 TRIP IN EACH DIRECTION)
WATKINS PARK DR
ENTERPRISE KNOLLS
CHESTERTON DR
WEST KETTERING
ARBOR WAY
KETTERING DR
HERRINGTON DR
BENNINGTON DR
LAKE
CAMPUS WAY N
JOYCETON DR
LARGO CENTER DR
ARENA DR
LOTTSFORD RD
LARGO TOWN CENTER
LARGO RD
(MD. RT. 202)
CAMPUS WAY S
P.G.C.C.
LUBENTIA WAY
MT
WOODLAWN BLVD
CAPITAL BELTWAY
495
HARRY S. TRUMAN DR
PRINCE PL
HAMPTON PARK BLVD
HAMPTON MALL DR N.
HAMPTON MALL
RITCHIE RD
CENTRAL AVE
ADDISON RD METRO STATION
C21 C22 C23 C25 C26 C29

Guaranteed Ride Home

When you take Metrobus or Metrorail to work, you are eligible to participate in the free Commuter Connection Guaranteed Ride Home Program.

The program will get you home in the event of a personal emergency or unscheduled overtime.

To register and to receive program details, call Commuter Connections at 1-800/745-RIDE.

(2/97)

Weekday Westbound

Route Number	Hall Rd. & Central Ave. (Pointer Ridge)	Watkins Park Dr. & Cambleton Dr. (East Kettering)	Watkins Park Dr. & Chesterton Dr. (East Kettering)	Kettering Dr. & Central Ave. (West Kettering)	Lake Arbor Way & Golf Course Dr.	Campus Way & Central Ave.	Harry S. Truman Dr. & Woodlawn Blvd.	Campus Way South & Prince Pl. (PGCC)	Arena Dr. & Lottsford Rd. (Largo Town Center)	Hampton Mall	Central Ave. & Summerfield Blvd.	ADDISON RD Ⓜ metro
AM Service												
♿ C22	4:44	4:52	4:56	4:59	-	-	5:08	5:12	-	-	5:19	5:27
C26	-	5:11	5:15	-	5:21	5:25	-	5:28	5:33	-	5:40	5:48
♿ C22	5:31	-	-	5:42	-	-	5:51	5:55	-	-	6:02	6:10
C26	-	5:48	5:52	-	5:58	6:02	-	6:05	6:10	-	6:17	6:25
♿ C22	5:58	-	-	6:09	-	-	6:18	6:22	-	-	6:29	6:37
C26	-	6:17	6:21	-	6:27	6:31	-	6:34	6:39	-	6:46	6:54
♿ C22	6:28	-	-	6:39	-	-	6:48	6:52	-	-	6:59	7:07
C26	-	6:42	6:46	-	6:55	6:59	-	7:04	7:09	-	7:17	7:24
♿ C22	6:54	-	-	7:06	-	-	7:17	7:22	-	-	7:31	7:38
C26	-	7:12	7:16	-	7:25	7:29	-	7:34	7:39	-	7:47	7:54
♿ C22	7:24	-	-	7:36	-	-	7:47	7:52	-	-	8:01	8:08
C26	-	7:42	7:46	-	7:55	7:59	-	8:04	8:09	-	8:17	8:24
♿ C22	7:54	-	-	8:06	-	-	8:17	8:22	-	-	8:31	8:38
C26	-	8:12	8:16	-	8:25	8:29	-	8:34	8:39	-	8:47	8:54
♿ C22	8:24	-	-	8:36	-	-	8:47	8:52	-	-	9:01	9:08
C26	-	8:42	8:46	-	8:55	8:59	-	9:04	9:09	-	9:17	9:24
♿ C22	8:54	-	-	9:06	-	-	9:17	9:22	-	-	9:31	9:38
C26	-	9:19	9:23	-	9:29	9:33	-	9:37	9:41	-	9:48	9:54
♿ C22	9:47	-	-	9:57	-	-	10:06	10:09	-	-	10:19	10:25
C26	-	10:15	10:19	-	10:25	10:29	-	10:33	10:37	-	10:44	10:50
C22	10:42	-	-	10:52	-	-	11:01	11:04	-	-	11:14	11:20
♿ C26	-	11:15	11:19	-	11:25	11:29	-	11:33	11:37	-	11:44	11:50
♿ C22	11:42	-	-	11:52	-	-	12:01	12:04	-	-	12:14	12:20
PM Service												
C26	-	12:15	12:19	-	12:25	12:29	-	12:33	12:37	-	12:44	12:50
♿ C21	12:48	-	-	12:56	-	-	-	1:05	-	-	1:13	1:20
♿ C23	-	-	1:16	1:21	-	-	-	1:26	1:31	1:38	1:43	1:50
C21	1:48	-	-	1:56	-	-	-	2:05	-	-	2:13	2:20
♿ C23	-	-	2:16	2:21	-	-	-	2:26	2:31	2:38	2:43	2:50
♿ C21	2:48	-	-	2:56	-	-	-	3:05	-	-	3:13	3:20
C23	-	-	3:16	3:21	-	-	-	3:26	3:31	3:38	3:43	3:50
C21	3:48	-	-	3:56	-	-	-	4:05	-	-	4:13	4:20
C23	-	-	4:01	4:06	-	-	-	4:11	4:16	4:23	4:28	4:35
♿ C21	4:20	-	-	4:28	-	-	-	4:34	-	-	4:42	4:50
C25	-	-	4:36	-	-	4:41	-	4:45	4:50	-	4:57	5:05
♿ C21	4:50	-	-	4:58	-	-	-	5:04	-	-	5:12	5:20
C25	-	-	5:06	-	-	5:11	-	5:15	5:20	-	5:27	5:35
C21	5:20	-	-	5:28	-	-	-	5:34	-	-	5:42	5:50
C25	-	-	5:36	-	-	5:41	-	5:45	5:50	-	5:57	6:05
♿ C21	5:50	-	-	5:58	-	-	-	6:04	-	-	6:12	6:20
C25	-	-	6:06	-	-	6:11	-	6:15	6:20	-	6:27	6:35
♿ C21	6:20	-	-	6:28	-	-	-	6:34	-	-	6:42	6:50
C25	-	-	6:34	-	-	6:39	-	6:43	6:48	-	6:55	7:03
C21	6:44	-	-	6:52	-	-	-	6:58	-	-	7:06	7:14
C25	-	-	7:04	-	-	7:10	-	7:13	7:17	-	7:23	7:29
♿ C21	7:15	-	-	7:22	-	-	-	7:29	-	-	7:35	7:41
C25	-	-	7:29	-	-	7:35	-	7:38	7:42	-	7:48	7:54
♿ C21	7:43	-	-	7:50	-	-	-	7:57	-	-	8:03	8:09
C25	-	-	8:00	-	-	8:06	-	8:09	8:13	-	8:19	8:24
C23	-	-	8:45	8:50	-	-	-	8:53	8:58	9:05	9:10	9:15
C21	9:20	-	-	9:27	-	-	-	9:34	-	-	9:40	9:45
C23	-	-	9:56	10:01	-	-	-	10:04	10:09	10:16	10:21	10:26

Weekday Eastbound

Route Number	Addison Rd. Ⓜ metro	Central Ave. & Ritchie Rd.	Hampton Mall	Arena Dr. & Lottsford Rd. (Largo Town Center)	Campus Way South & Prince Pl. (PGCC)	Harry S. Truman Dr. & Woodlawn Blvd.	Campus Way & Central Ave.	Lake Arbor Way & Golf Course Dr.	Central Ave. & Kettering Dr. (WEST KETTERING)	Watkins Park Dr. & Cambleton Dr. (EAST KETTERING)	Watkins Park Dr. & Chesterton Dr. (EAST KETTERING)	Hall Rd. & Central Ave. (POINTER RIDGE)
AM Service												
C25	6:00	6:05	-	6:11	6:17	-	6:20	-	-	6:27	-	-
♿ C21	6:15	6:20	-	-	6:28	-	-	-	6:34	-	-	6:44
C25	6:30	6:35	-	6:41	6:47	-	6:50	-	-	6:57	-	-
♿ C21	6:45	6:50	-	-	6:58	-	-	-	7:04	-	-	7:14
C25	7:00	7:06	-	7:12	7:19	-	7:23	-	-	7:30	-	-
♿ C21	7:15	7:21	-	-	7:30	-	-	-	7:37	-	-	7:46
C25	7:30	7:36	-	7:42	7:49	-	7:53	-	-	8:00	-	-
♿ C21	7:45	7:51	-	-	8:00	-	-	-	8:07	-	-	8:16
C25	8:00	8:06	-	8:12	8:19	-	8:23	-	-	8:30	-	-
♿ C21	8:15	8:21	-	-	8:30	-	-	-	8:37	-	-	8:46
C25	8:30	8:36	-	8:42	8:49	-	8:53	-	-	9:00	-	-
♿ C21	8:45	8:51	-	-	9:00	-	-	-	9:07	-	-	9:16
● C23/	9:00	9:06	9:10	9:16	9:23	-	9:27	-	-	-	-	-
♿ C21	9:15	9:21	-	-	9:30	-	-	-	9:37	-	-	9:46
C23	9:30	9:36	9:40	9:46	9:53	-	9:57	-	-	10:02	-	-
C21	10:00	10:06	-	-	10:15	-	-	-	10:22	-	-	10:31
♿ C23	10:30	10:36	10:40	10:46	10:53	-	10:57	-	-	11:02	-	-
♿ C21	11:00	11:06	-	-	11:15	-	-	-	11:22	-	-	11:31
C23	11:30	11:36	11:40	11:46	11:53	-	11:57	-	-	12:02	-	-
PM Service												
♿ C22	12:00	12:06	-	-	12:13	12:17	-	-	12:24	-	-	12:34
♿ C26	12:30	12:36	-	12:43	12:50	-	12:54	12:58	-	1:05	1:08	-
C22	1:00	1:06	-	-	1:13	1:17	-	-	1:24	-	-	1:34
♿ C26	1:30	1:36	-	1:43	1:50	-	1:54	1:58	-	2:05	2:08	-
♿ C22	2:00	2:06	-	-	2:13	2:17	-	-	2:24	-	-	2:34
C26	2:30	2:36	-	2:43	2:50	-	2:54	2:58	-	3:05	3:08	-
C22	3:00	3:06	-	-	3:13	3:17	-	-	3:24	-	-	3:34
C26	3:15	3:21	-	3:28	3:35	-	3:39	3:43	-	3:50	3:53	-
♿ C22	3:30	3:36	-	-	3:43	3:47	-	-	3:54	-	-	4:04
C26	3:45	3:51	-	3:58	4:05	-	4:09	4:13	-	4:20	4:23	-
♿ C22	4:00	4:06	-	-	4:13	4:17	-	-	4:24	-	-	4:34
C26	4:15	4:23	-	4:31	4:38	-	4:42	4:46	-	4:54	4:58	-
C22	4:30	4:38	-	-	4:45	4:49	-	-	4:59	-	-	5:08
C26	4:45	4:53	-	5:01	5:08	-	5:12	5:16	-	5:24	5:28	-
♿ C22	5:00	5:08	-	-	5:15	5:19	-	-	5:29	-	-	5:38
C26	5:15	5:23	-	5:31	5:38	-	5:42	5:46	-	5:54	5:58	-
♿ C22	5:30	5:38	-	-	5:45	5:49	-	-	5:59	-	-	6:08
C26	5:45	5:53	-	6:01	6:08	-	6:12	6:16	-	6:24	6:28	-
C22	6:00	6:08	-	-	6:15	6:19	-	-	6:29	-	-	6:38
C26	6:15	6:23	-	6:31	6:38	-	6:42	6:46	-	6:54	6:58	-
♿ C22	6:35	6:40	-	-	6:48	6:52	-	-	7:00	-	-	7:08
C26	6:50	6:55	-	7:00	7:06	-	7:09	7:13	-	7:19	7:23	-
♿ C22	7:05	7:10	-	-	7:18	7:22	-	-	7:30	-	-	7:38
C26	7:20	7:25	-	7:30	7:36	-	7:39	7:43	-	7:49	7:53	-
C22/	7:35	7:40	-	-	7:48	7:52	-	-	8:00	-	-	-
C26	8:00	8:05	-	8:10	8:16	-	8:19	8:23	-	8:29	8:33	-
C22	8:30	8:35	-	-	8:43	8:47	-	-	8:55	8:58	9:02	9:09
C26	9:20	9:25	-	9:29	9:34	-	9:37	9:40	-	9:46	9:49	-
C22/	9:50	9:55	-	-	10:03	10:07	-	-	10:15	-	-	-
C26	10:33	10:38	-	10:42	10:47	-	10:50	10:53	-	10:59	11:02	-

● — Trip is signed PRINCE GEORGES COMMUNITY COLLEGE

♿ — Designated trips operated with wheelchair lift equipped buses.

Last passenger stop: Campus Way South and Joyceton Dr.

Saturday Westbound

Route Number	Belair Center (The Market Place)	Kembridge Dr. & Kenhill Dr.	Bowie Park & Ride Lot	Bowie Health Center	Northview Dr. & Nottinghill Dr.	Pittsfield La. & Pond Meadow La.	Hall Rd. & Central Ave. (Pointer Ridge)	Watkins Park Dr. & Cambleton Dr. (East Kettering)	Watkins Park Dr. & Chesterton Dr. (East Kettering)	Kettering Dr. & Central Ave. (West Kettering)	Harry S. Truman Dr. & Woodlawn Blvd.	Campus Way South & Prince Pl. (PGCC)	Hampton Mall	Central Ave. & Summer-field Blvd.	ADDISON RD M
								AM Service							
♿ C29	-	-	-	-	-	-	-	6:53	6:57	7:02	7:09	7:13	7:19	7:24	7:29
♿ C29	-	-	-	-	-	-	8:18	8:23	8:27	8:32	8:39	8:43	8:49	8:54	8:59
♿ C29	-	-	-	-	-	-	-	9:33	9:37	9:42	9:49	9:53	9:59	10:04	10:09
♿ C29	10:16	10:22	10:25	10:29	10:31	10:38	10:42	10:47	10:51	10:55	11:02	11:06	11:13	11:18	11:23
♿ C29	11:26	11:32	11:35	11:39	11:41	11:48	11:52	11:57	12:01	12:05	12:12	12:16	12:23	12:28	12:33
								PM Service							
♿ C29	12:36	12:42	12:45	12:49	12:51	12:58	1:02	1:07	1:11	1:15	1:22	1:26	1:33	1:38	1:43
♿ C29	1:46	1:52	1:55	1:59	2:01	2:08	2:12	2:17	2:21	2:25	2:32	2:36	2:43	2:48	2:53
♿ C29	2:56	3:02	3:05	3:09	3:11	3:18	3:22	3:27	3:31	3:35	3:42	3:46	3:53	3:58	4:03
♿ C29	4:06	4:12	4:15	4:19	4:21	4:28	4:32	4:37	4:41	4:45	4:52	4:56	5:03	5:08	5:13
♿ C29	5:18	5:24	5:27	5:31	5:33	5:40	5:44	5:49	5:53	5:57	6:04	6:08	6:15	6:20	6:25
♿ C29	6:23	6:29	6:32	6:36	6:38	6:45	6:49	6:54	6:58	7:02	7:09	7:13	7:20	7:25	7:30
♿ C29	7:33	7:39	7:42	7:46	7:48	7:55	7:59	8:04	8:08	8:12	8:19	8:23	8:30	8:35	8:40

♿ — All trips operated with wheelchair lift equipped buses.

Saturday Eastbound

Route Number	Addison Rd. M	Central Ave. & Ritchie Rd.	Hampton Mall	Campus Way South & Prince Pl. (PGCC)	Harry S. Truman Dr. & Woodlawn Blvd.	Central Ave. & Kettering Dr. (West Kettering)	Watkins Park Dr. & Cambleton Dr. (East Kettering)	Watkins Park Dr. & Chesterton Dr. (EAST KETTERING)	Hall Rd. & Central Ave. (POINTER RIDGE)	Pittsfield La. & Pond Meadow La.	Northview Dr. & Nottinghill Dr.	Bowie Health Center	Bowie Park & Ride Lot	Kembridge Dr. & Kenhill Dr.	BELAIR CENTER (The Market Place)
							AM Service								
♿ C29/	7:34	7:39	7:43	7:49	7:53	8:01	-	-	8:14	-	-	-	-	-	-
♿ C29	9:04	9:09	9:14	9:20	9:24	9:32	9:36	9:40	9:45	9:49	9:56	10:00	10:02	10:05	10:11
♿ C29	10:14	10:19	10:24	10:30	10:34	10:42	10:46	10:50	10:55	10:59	11:06	11:10	11:12	11:15	11:21
♿ C29	11:24	11:29	11:34	11:40	11:44	11:52	11:56	12:00	12:05	12:09	12:16	12:20	12:22	12:25	12:31
							PM Service								
♿ C29	12:34	12:39	12:44	12:50	12:54	1:02	1:06	1:10	1:15	1:19	1:26	1:30	1:32	1:35	1:41
♿ C29	1:44	1:49	1:54	2:00	2:04	2:12	2:16	2:20	2:25	2:29	2:36	2:40	2:42	2:45	2:51
♿ C29	2:54	2:59	3:04	3:10	3:14	3:22	3:26	3:30	3:35	3:39	3:46	3:50	3:52	3:55	4:01
♿ C29	4:06	4:11	4:16	4:22	4:26	4:34	4:38	4:42	4:47	4:51	4:58	5:02	5:04	5:07	5:13
♿ C29	5:11	5:16	5:21	5:27	5:31	5:39	5:43	5:47	5:52	5:56	6:03	6:07	6:09	6:12	6:18
♿ C29	6:21	6:26	6:31	6:37	6:41	6:49	6:53	6:57	7:02	7:06	7:13	7:17	7:19	7:22	7:28
♿ C29/	7:35	7:40	7:44	7:50	7:54	8:02	8:06	8:10	-	-	-	-	-	-	-
♿ C29/	8:45	8:50	8:54	9:00	9:04	9:12	9:16	9:20	-	-	-	-	-	-	-

♿ — All trips operated with wheelchair lift equipped buses.

(NO SUNDAY SERVICE)

How to use this timetable

- Use the map to find the stops closest to where you will get on and off the bus.
- Select the schedule (Weekday, Saturday, Sunday) for when you will travel. Along the top of the schedule, find the stop at or nearest the point where you will get on the bus. Follow that column down to the time you want to leave.
- Use the same method to find the times the bus is scheduled to arrive at the stop where you will get off the bus.
- If the bus stop is not listed, use the time shown for the bus stop before it as the time to wait at the stop.
- The end-of-the-line or last stop is listed in ALL CAPS on the schedule.

Cómo Usar este Horario

- Use este mapa para localizar las paradas más cercanas a donde se subirá y bajará del autobús.
- Seleccione el horario (Entre semana, sábado, domingo) de cuando viajará. A lo largo de la parte superior del horario, localice la parada o el punto más cercano a la parada en la que se subirá al autobús. Siga esa columna hacia abajo hasta la hora en la que desee salir.
- Utilice el mismo método para localizar las horas en que el autobús está programado para llegar a la parada en donde desea bajarse del autobús.
- Si la parada del autobús no está listada use la hora que se muestra en la parada anterior como la hora de espera en la parada.
- El final de la ruta o la última parada del autobús aparece en letras MAYÚSCULAS en el horario.

English-Español Effective 9-11-22

DC3 BL YL Major Construction

Mt. Vernon Line-Potomac Park Line

metrobus

metrobus
6430
METROBUS

Serves these locations-
Brinda servicio a estas ubicaciones

- Mount Vernon
- Waynewood
- George Washington Memorial Parkway
- Hunting Point
- Downtown Alexandria
- Bureau of Engraving
- Farragut Square
- Potomac Park

www.wmata.com
Information Anytime 202-637-7000 TTY 202-962-2033

Washington
Metropolitan Area
Transit Authority

A District of Columbia,
Maryland and Virginia
Transit Partnership

DC3
Mount Vernon-Potomac Park Line

For route and schedule information
Call 202-637-7000
www.wmata.com

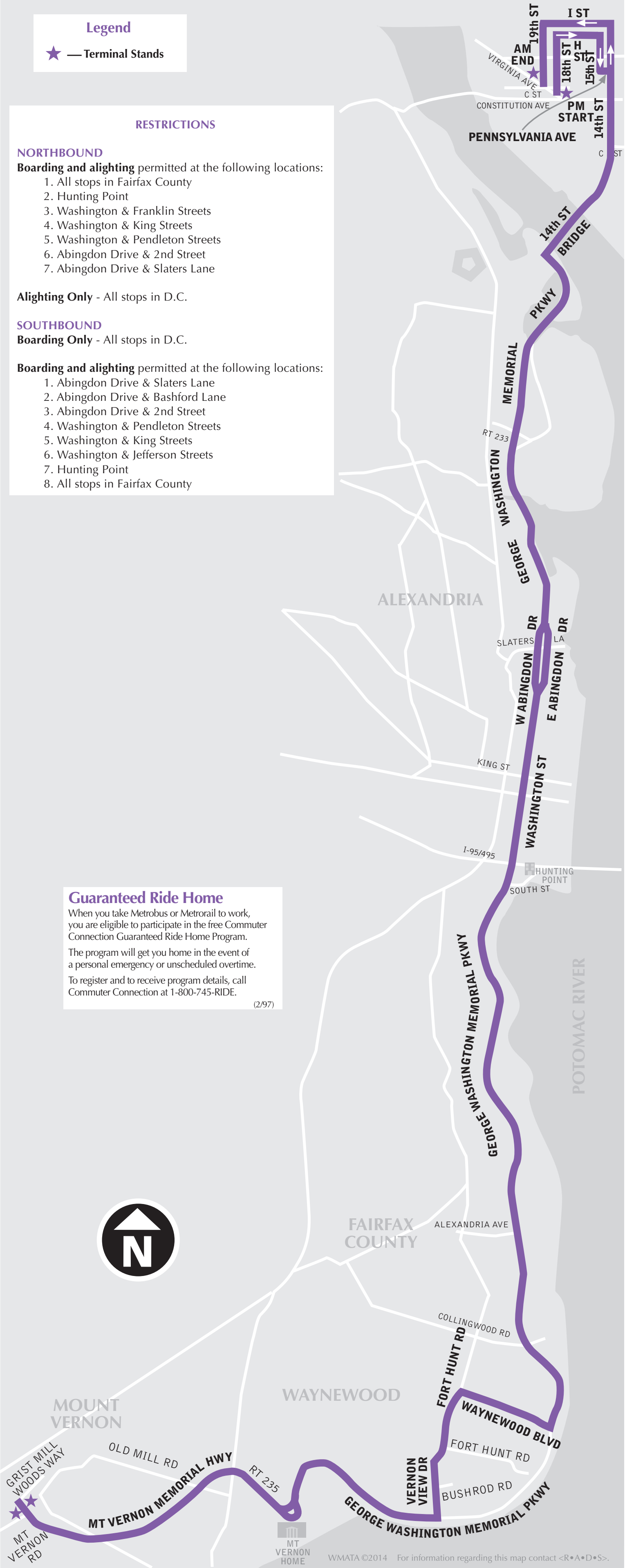

Legend
★ — Terminal Stands
19th ST
I ST
AM END
VIRGINIA AVE
18th ST
H ST
15th ST
C ST
CONSTITUTION AVE
PM START
14th ST
PENNSYLVANIA AVE
C ST
14th ST BRIDGE
MEMORIAL PKWY
RT 233
GEORGE WASHINGTON
ALEXANDRIA
SLATERS LA
W ABINGDON DR
E ABINGDON DR
KING ST
WASHINGTON ST
I-95/495
HUNTING POINT
SOUTH ST
GEORGE WASHINGTON MEMORIAL PKWY
POTOMAC RIVER
N
FAIRFAX COUNTY
ALEXANDRIA AVE
COLLINGWOOD RD
FORT HUNT RD
WAYNEWOOD
WAYNEWOOD BLVD
FORT HUNT RD
MOUNT VERNON
GRIST MILL WOODS WAY
OLD MILL RD
MT VERNON MEMORIAL HWY
RT 235
VERNON VIEW DR
BUSHROD RD
GEORGE WASHINGTON MEMORIAL PKWY
MT VERNON RD
MT VERNON HOME

RESTRICTIONS

NORTHBOUND

Boarding and alighting permitted at the following locations:
1. All stops in Fairfax County
2. Hunting Point
3. Washington & Franklin Streets
4. Washington & King Streets
5. Washington & Pendleton Streets
6. Abingdon Drive & 2nd Street
7. Abingdon Drive & Slaters Lane

Alighting Only - All stops in D.C.

SOUTHBOUND

Boarding Only - All stops in D.C.

Boarding and alighting permitted at the following locations:
1. Abingdon Drive & Slaters Lane
2. Abingdon Drive & Bashford Lane
3. Abingdon Drive & 2nd Street
4. Washington & Pendleton Streets
5. Washington & King Streets
6. Washington & Jefferson Streets
7. Hunting Point
8. All stops in Fairfax County

Guaranteed Ride Home

When you take Metrobus or Metrorail to work, you are eligible to participate in the free Commuter Connection Guaranteed Ride Home Program.

The program will get you home in the event of a personal emergency or unscheduled overtime.

To register and to receive program details, call Commuter Connection at 1-800-745-RIDE.

(2/97)

WMATA ©2014 For information regarding this map contact <R•A•D•S>.

DC3
Mt. Vernon-Potomac Park Line

Effective Sunday, September 11, 2022
A partir del domingo, 11 de septiembre de 2022

Northbound To Potomac Park

Monday thru Friday — De Lunes a viernes

Route Number	Mt. Vernon Memorial Hwy. & Grist Mill Woods Way	Mt. Vernon Memorial Hwy. & Old Mill Rd.	Vernon View Dr. & Bushrod Rd.	George Washington Pkwy. & Alexandria Ave.	Hunting Point	Washington & King Sts.	Abingdon Dr. & Slaters Lane	14th & C Sts. SW	19th & Virginia Ave. NW (POTOMAC PARK)
AM Service — Servicio matutino									
DC3	5:00	5:05	5:12	5:24	5:31	5:35	5:42	5:52	6:10
DC3	5:20	5:25	5:32	5:44	5:51	5:55	6:02	6:12	6:30
DC3	5:40	5:45	5:52	6:04	6:11	6:15	6:22	6:32	6:50
DC3	6:00	6:05	6:12	6:24	6:31	6:35	6:42	6:52	7:10
DC3	6:20	6:25	6:32	6:44	6:51	6:55	7:02	7:12	7:30
DC3	6:40	6:45	6:52	7:04	7:11	7:15	7:22	7:32	7:50
DC3	7:00	7:05	7:12	7:24	7:31	7:35	7:42	7:52	8:10
DC3	7:20	7:25	7:32	7:44	7:51	7:55	8:02	8:12	8:30
DC3	7:40	7:45	7:52	8:04	8:11	8:15	8:22	8:32	8:50
DC3	8:00	8:06	8:13	8:22	8:28	8:33	8:39	8:53	9:14
DC3	8:20	8:26	8:33	8:42	8:48	8:53	8:59	9:13	9:34
DC3	8:40	8:46	8:53	9:02	9:08	9:13	9:19	9:33	9:54
DC3	9:00	9:06	9:13	9:22	9:28	9:33	9:39	9:53	10:14
DC3	9:20	9:26	9:33	9:42	9:48	9:53	9:59	10:13	10:34

On five Federal holidays, Juneteenth, Columbus Day, Veterans' Day, Martin Luther King, Jr. Day, and Presidents' Day, this route will have no service.

Esta ruta no prestará servicio durante los cinco días festivos de Juneteenth, Columbus Day, Veterans Day, Martin Luther King Jr. Day, y Presidents' Day.

Southbound To Mount Vernon

Monday thru Friday — De Lunes a viernes

Route Number	18th & C Sts. NW	14th & C Sts. SW	Abingdon Dr. & Slaters Lane	Washington & King Sts.	Hunting Point	George Washington Pkwy. & Alexandria Ave.	George Washington Pkwy. & Vernon View Dr.	Mt. Vernon Memorial Hwy. & Old Mill Rd.	Mt. Vernon Memorial Hwy. & Grist Mill Woods Way (MOUNT VERNON)
PM Service — Servicio vespertino									
DC3	3:00	3:18	3:29	3:35	3:41	3:48	3:58	4:04	4:09
DC3	3:20	3:38	3:49	3:55	4:01	4:08	4:18	4:24	4:29
DC3	3:40	3:58	4:09	4:15	4:21	4:28	4:38	4:44	4:49
DC3	4:00	4:18	4:29	4:35	4:41	4:48	4:58	5:04	5:09
DC3	4:20	4:38	4:49	4:55	5:01	5:08	5:18	5:24	5:29
DC3	4:40	4:58	5:09	5:15	5:21	5:28	5:38	5:44	5:49
DC3	5:00	5:18	5:29	5:35	5:41	5:48	5:58	6:04	6:09
DC3	5:20	5:41	5:54	6:01	6:07	6:13	6:24	6:29	6:34
DC3	5:40	6:01	6:14	6:21	6:27	6:33	6:44	6:49	6:54
DC3	6:00	6:21	6:34	6:41	6:47	6:53	7:04	7:09	7:14
DC3	6:20	6:38	6:49	6:56	7:02	7:08	7:18	7:23	7:29
DC3	6:40	6:58	7:09	7:16	7:22	7:28	7:38	7:43	7:49
DC3	7:00	7:18	7:29	7:36	7:42	7:48	7:58	8:03	8:09

On five Federal holidays, Juneteenth, Columbus Day, Veterans' Day, Martin Luther King, Jr. Day, and Presidents' Day, this route will have no service.

Esta ruta no prestará servicio durante los cinco días festivos de Juneteenth, Columbus Day, Veterans Day, Martin Luther King Jr. Day, y Presidents' Day.

Effective as of September 22, 1997
Reprinted August 1998

D2,4 Glover Park - Trinidad Line

D5 MacArthur Blvd. - Georgetown Line

Between
Sangamore Rd. (D5)
Sibley Hospital (D4)
Glover Park (D2)
Georgetown
Dupont Circle station
Farragut North & Farragut West stations
Metro Center station
Union Station
Stadium-Armory station (D2)
Greyhound and Peter Pan Bus Terminals (D4)
Trinidad (D4)
Ivy City (D4)

♿ – Designated trips operated with wheelchair lift-equipped buses.

5119
Welcome Aboard
metrobus

Washington Metropolitan Area Transit Authority
600 Fifth Street, N.W., Washington, D.C. 20001
INFORMATION: 202/637-7000 (TDD 202/638-3780)
http://www.wmata.com

A simple fare to anywhere.

D1,3,6

Sibley Hospital-Stadium-Armory Line

bus service between the following locations

Sibley Hospital (D6)
Glover Park (D1)
Georgetown (D1,D6)
Dupont Circle station
Farragut North station
Farragut West station
Metro Center station
Union station
Stadium-Armory station (D6)
Greyhound and Peter Pan Bus Terminals (D3)
Trindad (D3)
Ivy City (D3)

Welcome Aboard
metrobus

Washington Metropolitan Area Transit Authority
600 Fifth Street, N.W., Washington, D.C. 20001
INFORMATION: 202/637-7000 (TDD 202/638-3780)
www.wmata.com

Effective dates: Fares-06/20/99 Schedule-09/19/99

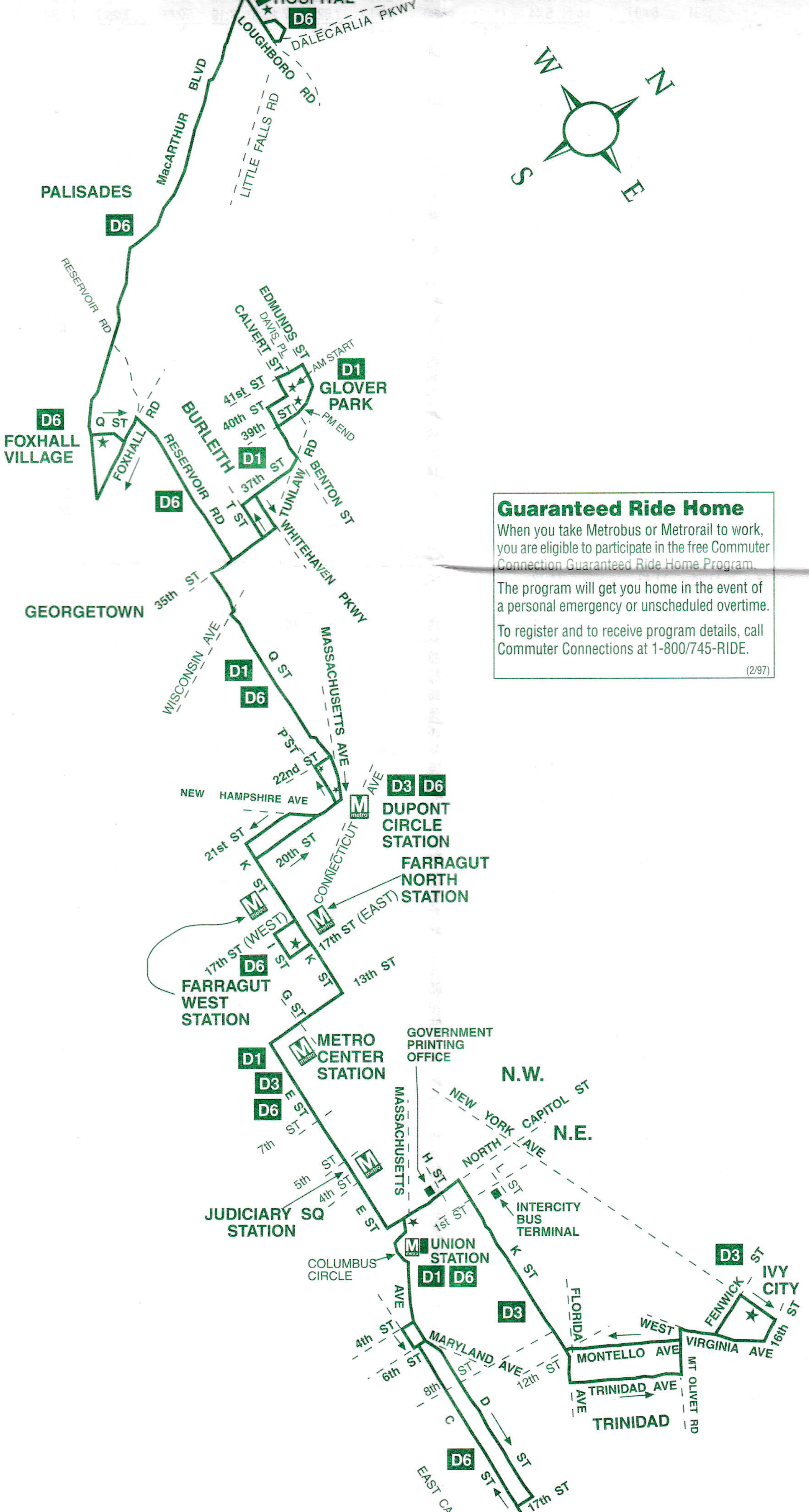

D6
DALECARLIA PKWY
LOUGHBORO RD
LITTLE FALLS RD
MacARTHUR BLVD
PALISADES
D6
W
N
S
E
RESERVOIR RD
EDMUNDS ST
DAVIS PL
CALVERT ST
AM START
D1
GLOVER PARK
41st ST
40th ST
39th ST
PM END
D6
Q ST
RD
FOXHALL VILLAGE
FOXHALL
BURLEITH
D1
37th ST
RD
BENTON ST
RESERVOIR RD
D6
T ST
TUNLAW
WHITEHAVEN PKWY
GEORGETOWN
35th ST
WISCONSIN AVE
D1
D6
Q ST
MASSACHUSETTS AVE
P ST
22nd ST
NEW HAMPSHIRE AVE
AVE
D3
D6
DUPONT CIRCLE STATION
21st ST
20th ST
CONNECTICUT
K ST
FARRAGUT NORTH STATION
17th ST (EAST)
17th ST (WEST)
D6
I ST
K ST
FARRAGUT WEST STATION
13th ST
G ST
METRO CENTER STATION
GOVERNMENT PRINTING OFFICE
D1
D3
D6
E ST
7th ST
N.W.
NEW YORK AVE
CAPITOL ST
N.E.
NORTH
MASSACHUSETTS
H ST
5th ST
4th ST
E ST
L ST
INTERCITY BUS TERMINAL
JUDICIARY SQ STATION
1st ST
UNION STATION
D1
D6
COLUMBUS CIRCLE
K ST
D3
ST
IVY CITY
AVE
FLORIDA
FENWICK
16th ST
4th ST
MARYLAND AVE
WEST VIRGINIA AVE
6th ST
ST
12th ST
MONTELLO AVE
8th
TRINIDAD AVE
MT OLIVET RD
AVE
TRINIDAD
C
D
ST
D6
ST
EAST CA
17th ST

Guaranteed Ride Home

When you take Metrobus or Metrorail to work, you are eligible to participate in the free Commuter Connection Guaranteed Ride Home Program.

The program will get you home in the event of a personal emergency or unscheduled overtime.

To register and to receive program details, call Commuter Connections at 1-800/745-RIDE.

(2/97)

Routes D2, 4
MacArthur Blvd.- Georgetown Line
Route D5

DURING SNOWSTORMS
CALL 202/637-7000
FOR METROBUS ROUTE INFORMATION

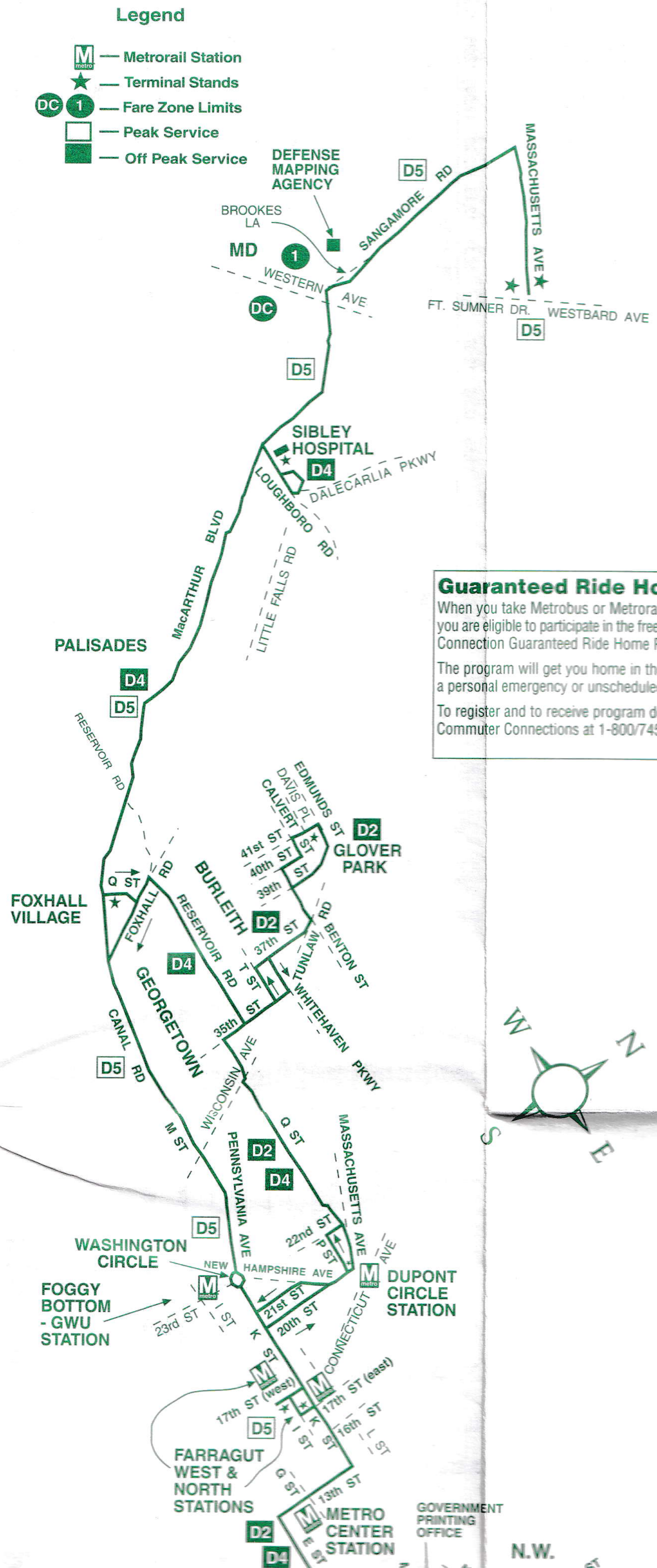
Legend
M — Metrorail Station
★ — Terminal Stands
DC 1 — Fare Zone Limits
☐ — Peak Service
■ — Off Peak Service
DEFENSE MAPPING AGENCY
BROOKES LA
MD
1
DC
WESTERN AVE
SANGAMORE RD
MASSACHUSETTS AVE
FT. SUMNER DR.
WESTBARD AVE
D5
SIBLEY HOSPITAL
D4
DALECARLIA PKWY
LOUGHBORO RD
LITTLE FALLS RD
MacARTHUR BLVD
PALISADES
RESERVOIR RD
FOXHALL VILLAGE
Q ST
FOXHALL RD
RESERVOIR RD
BURLEITH
EDMUNDS ST
DAVIS PL
CALVERT ST
41st ST
40th ST
39th ST
D2
GLOVER PARK
37th ST
TUNLAW RD
BENTON ST
T ST
S ST
WHITEHAVEN PKWY
35th ST
GEORGETOWN
CANAL RD
WISCONSIN AVE
M ST
Q ST
PENNSYLVANIA AVE
MASSACHUSETTS AVE
22nd ST
P ST
WASHINGTON CIRCLE
NEW HAMPSHIRE AVE
DUPONT CIRCLE STATION
CONNECTICUT AVE
FOGGY BOTTOM - GWU STATION
23rd ST
I ST
21st ST
20th ST
K ST
17th ST (west)
17th ST (east)
16th ST
L ST
I ST
K ST
FARRAGUT WEST & NORTH STATIONS
G ST
13th ST
METRO CENTER STATION
E ST
GOVERNMENT PRINTING OFFICE
N.W.
W
N
S
E

Guaranteed Ride Home

When you take Metrobus or Metrorail to work, you are eligible to participate in the free Commuter Connection Guaranteed Ride Home Program.

The program will get you home in the event of a personal emergency or unscheduled overtime.

To register and to receive program details, call Commuter Connections at 1-800/745-RIDE.

(2/97)

Connection Guaranteed Ride Home Program.

The program will get you home in the event of a personal emergency or unscheduled overtime.

To register and to receive program details, call Commuter Connections at 1-800/745-RIDE.

(2/97)

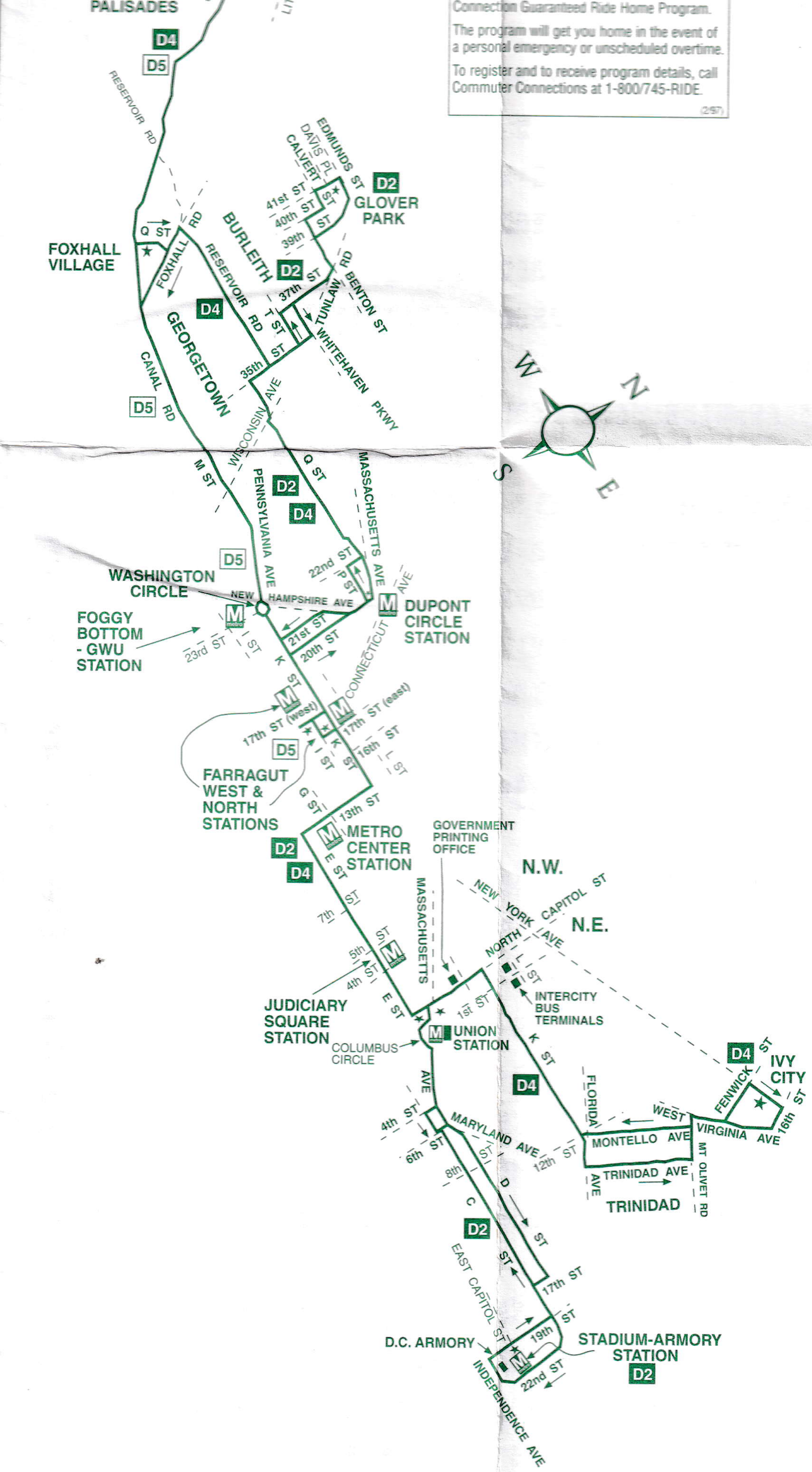

PALISADES
D4
D5
RESERVOIR RD
EDMUNDS ST
DAVIS PL
CALVERT ST
41st ST
40th ST
39th ST
D2
GLOVER PARK
Q ST
RD
FOXHALL VILLAGE
FOXHALL
RESERVOIR RD
BURLEITH
D2
37th ST
TUNLAW RD
BENTON ST
T ST
WHITEHAVEN PKWY
D4
GEORGETOWN
CANAL RD
D5
35th ST
WISCONSIN AVE
W
N
S
E
M ST
Q ST
PENNSYLVANIA AVE
D2
D4
MASSACHUSETTS AVE
D5
WASHINGTON CIRCLE
NEW HAMPSHIRE AVE
22nd ST
P ST
AVE
DUPONT CIRCLE STATION
FOGGY BOTTOM - GWU STATION
23rd ST
21st ST
20th ST
K ST
CONNECTICUT AVE
17th ST (west)
17th ST (east)
D5
I ST
K ST
16th ST
L ST
FARRAGUT WEST & NORTH STATIONS
G ST
13th ST
METRO CENTER STATION
D2
D4
E ST
GOVERNMENT PRINTING OFFICE
ST
7th
N.W.
NEW YORK AVE
CAPITOL ST
N.E.
5th ST
4th ST
MASSACHUSETTS
NORTH
L ST
E ST
1st ST
INTERCITY BUS TERMINALS
JUDICIARY SQUARE STATION
COLUMBUS CIRCLE
UNION STATION
K ST
D4
IVY CITY
FENWICK ST
16th ST
AVE
4th ST
6th ST
MARYLAND AVE
FLORIDA AVE
WEST
VIRGINIA AVE
MONTELLO AVE
12th ST
ST
8th
TRINIDAD AVE
MT OLIVET RD
TRINIDAD
D ST
C ST
D2
EAST CAPITOL ST
17th ST
ST
19th
D.C. ARMORY
STADIUM-ARMORY STATION
D2
22nd ST
INDEPENDENCE AVE

where you will get on and off the bus.

❑ Select the schedule (weekday, Saturday, Sunday) for when you will travel. Along the top of the schedule, find the stop at or nearest the point where you will get on the bus. Follow that column down to the time you want to leave.

the bus is scheduled to arrive at the stop where you will get off the bus.

❑ If the bus stop is not listed, use the time shown for the bus stop before it as the time to wait at the stop.

❑ The end-of-the-line or last stop is listed in ALL CAPS on the schedule.

Weekday Westbound

Route Number	New York Ave. & 16th St. NE (Ivy City)	K & 8th Sts. NE	Stadium-Armory	C & 8th Sts. NE	Columbus Plaza NE (Union Station)	Columbus Circle & 1st St.(W) NE (Union Station)	North Capitol St. & Massachusetts Ave. NW (Union Station)	E & 7th Sts. NW	13th & G Sts. NW (Metro Center)	K St. & Connecticut Ave. NW (Farragut N&W)	P & 22nd Sts. NW (DUPONT CIRCLE) ■	Reservoir Rd.& 35th St. NW	39th & Calvert Sts. NW (GLOVER PARK)	MacArthur Blvd. & Q St. NW (FOXHALL VILLAGE)	SIBLEY HOSPITAL
AM Service															
♿ D6	-	-	4:13	4:20	-	4:24	-	4:29	4:33	4:40	4:47	4:54	-	5:00	5:08
♿ D6	-	-	4:43	4:50	-	4:54	-	4:59	5:03	5:10	5:17	5:24	-	5:30	5:38
♿ D6	-	-	5:08	5:15	-	5:19	-	5:24	5:28	5:35	5:42	5:49	-	5:55	6:03
♿ D6	-	-	5:28	5:35	-	5:39	-	5:44	5:48	5:55	6:02	6:09	-	6:15	6:23
D6	-	-	5:48	5:55	-	5:59	-	6:04	6:08	6:15	6:22	6:29	-	6:35	6:43
♿ D6	-	-	6:03	6:10	-	6:14	-	6:19	6:23	6:30	6:37	6:44	-	6:50	6:58
D6	-	-	6:13	6:20	-	6:24	-	6:29	6:33	6:40	6:47	6:54	-	7:00	7:08
D3	6:14	6:23	-	-	-	-	6:29	6:34	6:38	6:46	6:54	-	-	-	-
♿ D6	-	-	6:21	6:30	-	6:34	-	6:40	6:44	6:52	7:00	7:09	-	7:15	7:25
♿ D6	-	-	6:31	6:40	-	6:44	-	6:50	6:54	7:02	7:10	7:19	-	7:25	7:35
D3	6:32	6:41	-	-	-	-	6:47	6:52	6:56	7:04	7:12	-	-	-	-
D6	-	-	6:41	6:50	-	6:54	-	7:00	7:04	7:12	7:20	7:29	-	7:35	7:45
D3	6:47	6:56	-	-	-	-	7:02	7:07	7:11	7:19	7:27	-	-	-	-
♿ D6	-	-	6:51	7:00	-	7:04	-	7:10	7:14	7:22	7:30	7:39	-	7:45	7:55
D6	-	-	6:58	7:07	-	7:12	-	7:18	7:22	7:29	7:38	7:47	-	7:56	8:08
▼ D6/	-	-	-	-	-	-	-	-	-	7:33	7:42	7:51	-	8:00	-
D3	7:02	7:11	-	-	-	-	7:18	7:23	7:27	7:34	7:43	-	-	-	-
D6	-	-	7:07	7:16	-	7:21	-	7:27	7:31	7:38	7:47	7:56	-	8:05	8:17
♿ D6	-	-	7:16	7:25	-	7:30	-	7:36	7:40	7:47	7:56	8:05	-	8:14	8:26
D3	7:17	7:26	-	-	-	-	7:33	7:38	7:42	7:49	7:58	-	-	-	-
D6/	-	-	7:26	7:35	-	7:40	-	7:46	7:50	7:57	8:06	8:15	-	8:24	-
● D6/	-	-	-	-	-	-	-	-	-	8:05	8:15	8:24	-	8:32	-
D3	7:29	7:38	-	-	-	-	7:47	7:54	7:59	8:07	8:17	-	-	-	-
♿ D6	-	-	7:35	7:45	-	7:51	-	7:59	8:04	8:12	8:22	8:31	-	8:39	8:48
D3	7:43	7:53	-	-	-	-	8:01	8:07	8:12	8:22	8:31	-	-	-	-
D6	-	-	7:45	7:56	-	8:02	-	8:09	8:14	8:24	8:33	8:43	-	8:51	9:03
D6	-	-	7:55	8:06	-	8:12	-	8:19	8:24	8:34	8:43	8:53	-	9:01	9:13
D3	7:58	8:08	-	-	-	-	8:16	8:22	8:27	8:37	8:46	-	-	-	-
D6/	-	-	8:05	8:16	-	8:22	-	8:29	8:34	8:44	8:53	9:03	-	9:11	-
D6/	-	-	8:15	8:26	-	8:32	-	8:39	8:44	8:54	9:03	9:13	-	9:21	-
D3	8:18	8:28	-	-	-	-	8:36	8:42	8:47	8:57	9:06	-	-	-	-
♿ D6	-	-	8:25	8:36	-	8:42	-	8:49	8:54	9:04	9:13	9:23	-	9:31	9:43
D6/	-	-	8:37	8:46	-	8:51	-	8:59	9:05	9:15	9:24	9:33	-	9:40	-
D3	8:43	8:52	-	-	-	-	9:00	9:07	9:13	9:23	9:32	-	-	-	-
♿ D6	-	-	8:52	9:01	-	9:06	-	9:14	9:20	9:30	9:39	9:48	-	9:55	10:04
♿ D6	-	-	9:08	9:17	-	9:22	-	9:30	9:36	9:46	9:55	10:04	-	10:11	10:20
♿ D6	-	-	9:28	9:37	-	9:42	-	9:50	9:56	10:06	10:15	10:24	-	10:31	10:40
♿ D6	-	-	10:01	10:10	-	10:15	-	10:23	10:29	10:39	10:48	10:57	-	11:04	11:13
♿ D6	-	-	10:31	10:40	-	10:45	-	10:53	10:59	11:09	11:18	11:27	-	11:34	11:43
♿ D6	-	-	11:04	11:13	-	11:18	-	11:26	11:32	11:42	11:51	12:00	-	12:07	12:16
♿ D6	-	-	11:34	11:43	-	11:48	-	11:56	12:02	12:12	12:21	12:30	-	12:37	12:46
PM Service															
♿ D6	-	-	12:04	12:13	-	12:18	-	12:26	12:32	12:42	12:51	1:00	-	1:07	1:16
♿ D6	-	-	12:34	12:41	-	12:45	-	12:53	12:59	1:09	1:19	1:27	-	1:34	1:43
♿ D6	-	-	1:04	1:11	-	1:15	-	1:23	1:29	1:39	1:49	1:57	-	2:04	2:13
♿ D6	-	-	1:29	1:36	-	1:40	-	1:48	1:54	2:04	2:14	2:22	-	2:29	2:38
♿ D6	-	-	1:59	2:06	-	2:10	-	2:18	2:24	2:34	2:44	2:52	-	2:59	3:08
♿ D6	-	-	2:25	2:34	-	2:39	-	2:46	2:52	3:01	3:10	3:19	-	3:26	3:38
♿ D6	-	-	2:55	3:04	-	3:09	-	3:16	3:22	3:31	3:40	3:49	-	3:56	4:08
♿ D6	-	-	3:26	3:33	-	3:38	-	3:46	3:52	4:00	4:09	4:18	-	4:24	4:37
♿ D6	-	-	3:46	3:53	-	3:58	-	4:06	4:12	4:20	4:29	4:38	-	4:44	4:57
D1	-	-	-	-	4:11	4:13	-	4:21	4:27	4:35	4:44	4:53	5:03	-	-
♿ D6	-	-	4:06	4:13	-	4:18	-	4:26	4:32	4:40	4:49	4:58	-	5:04	5:17
D6	-	-	4:26	4:33	-	4:38	-	4:46	4:52	5:00	5:09	5:18	-	5:24	5:37
D1	-	-	-	-	4:41	4:43	-	4:51	4:57	5:05	5:14	5:23	5:33	-	-
♿ D6	-	-	4:40	4:49	-	4:53	-	5:01	5:07	5:19	5:29	5:38	-	5:45	5:55
D1	-	-	-	-	4:57	4:59	-	5:07	5:13	5:25	5:35	5:44	5:54	-	-
♿ D6	-	-	4:55	5:04	-	5:08	-	5:16	5:22	5:34	5:44	5:53	-	6:00	6:10
D1	-	-	-	-	5:17	5:19	-	5:27	5:33	5:45	5:59	6:10	6:20	-	-
♿ D6	-	-	5:10	5:18	-	5:23	-	5:31	5:37	5:49	6:03	6:14	-	6:21	6:31
D6	-	-	5:25	5:33	-	5:38	-	5:46	5:52	6:04	6:18	6:29	-	6:36	6:46
D1	-	-	-	-	5:47	5:49	-	5:55	6:01	6:10	6:22	6:32	6:44	-	-
D6	-	-	5:47	5:54	-	5:59	-	6:05	6:11	6:20	6:32	6:42	-	6:48	7:00

♿	D6	-	-	7:16	7:25	-	7:30	-	7:36	7:40	7:47	7:56	8:05	-	8:14	8:26
	D3	7:17	7:26	-	-	-	-	7:33	7:38	7:42	7:49	7:58	-	-	-	-
	D6/	-	-	7:26	7:35	-	7:40	-	7:46	7:50	7:57	8:06	8:15	-	8:24	-
●	D6/	-	-	-	-	-	-	-	-	-	8:05	8:15	8:24	-	8:32	-
	D3	7:29	7:38	-	-	-	-	7:47	7:54	7:59	8:07	8:17	-	-	-	-
♿	D6	-	-	7:35	7:45	-	7:51	-	7:59	8:04	8:12	8:22	8:31	-	8:39	8:48
	D3	7:43	7:53	-	-	-	-	8:01	8:07	8:12	8:22	8:31	-	-	-	-
	D6	-	-	7:45	7:56	-	8:02	-	8:09	8:14	8:24	8:33	8:43	-	8:51	9:03
	D6	-	-	7:55	8:06	-	8:12	-	8:19	8:24	8:34	8:43	8:53	-	9:01	9:13
	D3	7:58	8:08	-	-	-	-	8:16	8:22	8:27	8:37	8:46	-	-	-	-
	D6/	-	-	8:05	8:16	-	8:22	-	8:29	8:34	8:44	8:53	9:03	-	9:11	-
	D6/	-	-	8:15	8:26	-	8:32	-	8:39	8:44	8:54	9:03	9:13	-	9:21	-
	D3	8:18	8:28	-	-	-	-	8:36	8:42	8:47	8:57	9:06	-	-	-	-
♿	D6	-	-	8:25	8:36	-	8:42	-	8:49	8:54	9:04	9:13	9:23	-	9:31	9:43
	D6/	-	-	8:37	8:46	-	8:51	-	8:59	9:05	9:15	9:24	9:33	-	9:40	-
	D3	8:43	8:52	-	-	-	-	9:00	9:07	9:13	9:23	9:32	-	-	-	-
♿	D6	-	-	8:52	9:01	-	9:06	-	9:14	9:20	9:30	9:39	9:48	-	9:55	10:04
♿	D6	-	-	9:08	9:17	-	9:22	-	9:30	9:36	9:46	9:55	10:04	-	10:11	10:20
♿	D6	-	-	9:28	9:37	-	9:42	-	9:50	9:56	10:06	10:15	10:24	-	10:31	10:40
♿	D6	-	-	10:01	10:10	-	10:15	-	10:23	10:29	10:39	10:48	10:57	-	11:04	11:13
♿	D6	-	-	10:31	10:40	-	10:45	-	10:53	10:59	11:09	11:18	11:27	-	11:34	11:43
♿	D6	-	-	11:04	11:13	-	11:18	-	11:26	11:32	11:42	11:51	12:00	-	12:07	12:16
♿	D6	-	-	11:34	11:43	-	11:48	-	11:56	12:02	12:12	12:21	12:30	-	12:37	12:46

PM Service

♿	D6	-	-	12:04	12:13	-	12:18	-	12:26	12:32	12:42	12:51	1:00	-	1:07	1:16
♿	D6	-	-	12:34	12:41	-	12:45	-	12:53	12:59	1:09	1:19	1:27	-	1:34	1:43
♿	D6	-	-	1:04	1:11	-	1:15	-	1:23	1:29	1:39	1:49	1:57	-	2:04	2:13
♿	D6	-	-	1:29	1:36	-	1:40	-	1:48	1:54	2:04	2:14	2:22	-	2:29	2:38
♿	D6	-	-	1:59	2:06	-	2:10	-	2:18	2:24	2:34	2:44	2:52	-	2:59	3:08
♿	D6	-	-	2:25	2:34	-	2:39	-	2:46	2:52	3:01	3:10	3:19	-	3:26	3:38
♿	D6	-	-	2:55	3:04	-	3:09	-	3:16	3:22	3:31	3:40	3:49	-	3:56	4:08
♿	D6	-	-	3:26	3:33	-	3:38	-	3:46	3:52	4:00	4:09	4:18	-	4:24	4:37
♿	D6	-	-	3:46	3:53	-	3:58	-	4:06	4:12	4:20	4:29	4:38	-	4:44	4:57
	D1	-	-	-	-	4:11	4:13	-	4:21	4:27	4:35	4:44	4:53	5:03	-	-
♿	D6	-	-	4:06	4:13	-	4:18	-	4:26	4:32	4:40	4:49	4:58	-	5:04	5:17
	D6	-	-	4:26	4:33	-	4:38	-	4:46	4:52	5:00	5:09	5:18	-	5:24	5:37
	D1	-	-	-	-	4:41	4:43	-	4:51	4:57	5:05	5:14	5:23	5:33	-	-
♿	D6	-	-	4:40	4:49	-	4:53	-	5:01	5:07	5:19	5:29	5:38	-	5:45	5:55
	D1	-	-	-	-	4:57	4:59	-	5:07	5:13	5:25	5:35	5:44	5:54	-	-
♿	D6	-	-	4:55	5:04	-	5:08	-	5:16	5:22	5:34	5:44	5:53	-	6:00	6:10
	D1	-	-	-	-	5:17	5:19	-	5:27	5:33	5:45	5:59	6:10	6:20	-	-
♿	D6	-	-	5:10	5:18	-	5:23	-	5:31	5:37	5:49	6:03	6:14	-	6:21	6:31
	D6	-	-	5:25	5:33	-	5:38	-	5:46	5:52	6:04	6:18	6:29	-	6:36	6:46
	D1	-	-	-	-	5:47	5:49	-	5:55	6:01	6:10	6:22	6:32	6:44	-	-
	D6	-	-	5:47	5:54	-	5:59	-	6:05	6:11	6:20	6:32	6:42	-	6:48	7:00
♿	D6	-	-	6:02	6:09	-	6:14	-	6:20	6:26	6:35	6:47	6:57	-	7:03	7:15
	D1	-	-	-	-	6:17	6:19	-	6:25	6:31	6:40	6:52	7:02	7:14	-	-
♿	D6	-	-	6:27	6:34	-	6:39	-	6:45	6:51	7:00	7:12	7:22	-	7:28	7:40
♿	D6	-	-	6:59	7:05	-	7:10	-	7:16	7:21	7:28	7:36	7:44	-	7:51	8:00
♿	D6	-	-	7:29	7:35	-	7:40	-	7:46	7:51	7:58	8:06	8:14	-	8:21	8:30
♿	D6	-	-	7:59	8:05	-	8:10	-	8:16	8:21	8:28	8:36	8:44	-	8:51	9:00
	D6	-	-	8:29	8:35	-	8:40	-	8:46	8:51	8:58	9:06	9:14	-	9:21	9:30
♿	D6	-	-	9:04	9:10	-	9:14	-	9:19	9:23	9:29	9:35	9:43	-	9:48	9:57
♿	D6	-	-	9:34	9:40	-	9:44	-	9:49	9:53	9:59	10:05	10:13	-	10:18	10:27
♿	D6	-	-	10:04	10:10	-	10:14	-	10:19	10:23	10:29	10:35	10:43	-	10:48	10:57
♿	D6	-	-	10:34	10:40	-	10:44	-	10:49	10:53	10:59	11:05	11:13	-	11:18	11:27
♿	D6	-	-	11:12	11:18	-	11:22	-	11:27	11:31	11:37	11:43	11:51	-	11:56	12:05
♿	D6	-	-	11:42	11:48	-	11:52	-	11:57	12:01	12:07	12:13	12:21	-	12:26	12:35

After Midnight Service

♿	D6/	-	-	12:04	12:10	-	12:14	-	12:19	12:23	12:29	12:35	-	-	-	-
♿	D6/	-	-	12:34	12:40	-	12:44	-	12:49	12:53	12:59	1:05	-	-	-	-

● — Trip begins at 17th (E) and I Sts. NW (Farragut Square) at 8:02am and operates only when public school is open.

♿ — Trip operates with wheelchair-accessible or lift-equipped bus.

■ — Passengers from Dupont Circle station transfer to westbound D1and D6 on 20th St. at O St. or on P st. between 20th and 21st Sts.

▼ — Trip begins at 17th (E) and I Sts. NW (Farragut Square) at 7:30am.

Weekday Eastbound

Route umber	Sibley Hospital	Q St. & Mac-Arthur Blvd. NW (Foxhall Village)	Calvert & 40th Sts. NW (Glover Park)	35th St. & Winfield La. NW (Reservoir Rd.)	Massachusetts Ave. & 20th St. NW (Dupont Circle) Ⓜ	K & 17th Sts. NW (Farragut N&W) Ⓜ	13th & G Sts. NW (Metro Center) Ⓜ	E & 7th Sts. NW	North Capitol St. & Massachusetts Ave. NE (UNION STATION) Ⓜ	Massachusetts Ave. & 1st St. (W) NE (Union Station) Ⓜ	D & 8th Sts. NE	STADIUM-ARMORY Ⓜ	K & 8th Sts. NE	New York Ave. & 16th St. NE (IVY CITY)
AM Service														
D6	5:14	5:23	-	5:29	5:36	5:42	5:47	5:52	-	5:57	6:02	6:10	-	-
D6	5:44	5:53	-	5:59	6:06	6:12	6:17	6:22	-	6:27	6:32	6:40	-	-
D6	6:11	6:20	-	6:26	6:33	6:39	6:44	6:49	-	6:54	6:59	7:07	-	-
D6	6:29	6:37	-	6:44	6:52	6:58	7:04	7:10	-	7:15	7:21	7:29	-	-
D6	6:49	6:58	-	7:05	7:14	7:21	7:28	7:33	-	7:40	7:46	7:55	-	-
D1	-	-	7:12	7:22	7:31	7:38	7:45	7:50	7:56	-	-	-	-	-
D6	7:09	7:18	-	7:25	7:34	7:41	7:48	7:53	-	8:00	8:06	8:15	-	-
D1	-	-	7:28	7:38	7:47	7:54	8:01	8:06	8:12	-	-	-	-	-
D6	7:31	7:40	-	7:47	7:56	8:03	8:10	8:15	-	8:22	8:28	8:37	-	-
D1	-	-	7:43	7:53	8:02	8:09	8:16	8:21	8:27	-	-	-	-	-
D6	-	7:50	-	7:58	8:08	8:18	8:26	8:31	-	8:37	8:43	8:52	-	-
D1	-	-	7:52	8:03	8:13	8:23	8:31	8:36	8:41	-	-	-	-	-
D6	7:46	8:00	-	8:08	8:18	8:28	8:36	8:41	-	8:47	8:53	9:02	-	-
D1	-	-	8:01	8:12	8:22	8:32	8:40	8:45	8:50	-	-	-	-	-
D6/	-	8:10	-	8:18	8:28	8:38	8:46	8:51	8:56	-	-	-	-	-
D1	-	-	8:10	8:21	8:31	8:41	8:49	8:54	8:59	-	-	-	-	-
D6	8:04	8:18	-	8:26	8:36	8:46	8:54	8:59	-	9:05	9:11	9:20	-	-
D1	-	-	8:16	8:27	8:37	8:47	8:55	9:00	9:05	-	-	-	-	-
D1	-	-	8:22	8:33	8:43	8:53	9:01	9:06	9:11	-	-	-	-	-
D6	-	8:29	-	8:37	8:47	8:57	9:05	9:10	-	9:16	9:22	9:31	-	-
D1	-	-	8:29	8:40	8:50	9:00	9:08	9:13	9:18	-	-	-	-	-
D6/	8:24	8:38	-	8:46	8:56	9:06	9:14	9:19	9:24	-	-	-	-	-
D1	-	-	8:36	8:47	8:57	9:07	9:15	9:20	9:25	-	-	-	-	-
D6	8:34	8:48	-	8:56	9:06	9:16	9:24	9:29	-	9:35	9:41	9:50	-	-
D1	-	-	8:51	9:02	9:12	9:22	9:30	9:35	9:40	-	-	-	-	-
D6	8:55	9:09	-	9:17	9:27	9:37	9:45	9:50	-	9:56	10:02	10:11	-	-
D6	9:20	9:34	-	9:42	9:52	10:02	10:10	10:15	-	10:21	10:27	10:36	-	-
D6	9:50	9:59	-	10:05	10:13	10:21	10:29	10:34	-	10:42	10:47	10:57	-	-
D6	10:20	10:29	-	10:35	10:43	10:51	10:59	11:04	-	11:12	11:17	11:27	-	-
D6	10:50	10:59	-	11:05	11:13	11:21	11:29	11:34	-	11:42	11:47	11:57	-	-
D6	11:20	11:31	-	11:39	11:47	11:57	12:06	12:12	-	12:20	12:27	12:35	-	-
D6	11:50	12:01	-	12:09	12:17	12:27	12:36	12:42	-	12:50	12:57	1:05	-	-
PM Service														
D6	12:23	12:34	-	12:42	12:50	1:00	1:09	1:15	-	1:23	1:30	1:38	-	-
D6	12:53	1:04	-	1:12	1:20	1:30	1:39	1:45	-	1:53	2:00	2:08	-	-
D6	1:23	1:34	-	1:42	1:50	2:00	2:09	2:15	-	2:23	2:30	2:38	-	-
D6	1:50	2:01	-	2:09	2:17	2:27	2:36	2:42	-	2:50	2:57	3:05	-	-
D6	2:20	2:30	-	2:35	2:44	2:52	3:01	3:06	-	3:13	3:20	3:29	-	-
D3	-	-	-	-	3:01	3:10	3:19	3:25	3:31	-	-	-	3:38	3:51
D6	2:45	2:55	-	3:03	3:12	3:21	3:30	3:36	-	3:43	3:49	3:59		

	D3	-	-	-	-	3:01	3:10	3:19	3:25	3:31	-	-	-	3:38	3:51
♿	D6	2:45	2:55	-	3:03	3:12	3:21	3:30	3:36	-	3:43	3:49	3:59		
	D3	-	-	-	-	3:21	3:30	3:39	3:45	3:51	-	-	-	3:58	4:11
	D6	3:05	3:15	-	3:23	3:32	3:41	3:50	3:56	-	4:03	4:09	4:19	-	-
	D3	-	-	-	-	3:36	3:45	3:54	4:00	4:06	-	-	-	4:13	4:26
♿	D6	3:15	3:25	-	3:33	3:42	3:51	4:00	4:06	-	4:13	4:19	4:29	-	-
	D3	-	-	-	-	3:51	4:00	4:09	4:15	4:21	-	-	-	4:28	4:41
	D6	3:25	3:35	-	3:43	3:52	4:01	4:10	4:16	-	4:23	4:29	4:39	-	-
♿	D6	3:35	3:45	-	3:53	4:02	4:11	4:20	4:26	-	4:33	4:39	4:49	-	-
	D3	-	-	-	-	4:06	4:15	4:24	4:30	4:36	-	-	-	4:43	4:56
♿	D6	3:45	3:55	-	4:03	4:12	4:21	4:30	4:36	-	4:43	4:49	4:59	-	-
	D3	-	-	-	-	4:21	4:30	4:39	4:45	4:51	-	-	-	4:58	5:11
	D6	3:55	4:05	-	4:13	4:22	4:31	4:40	4:46	-	4:53	4:59	5:09	-	-
	D6	4:05	4:15	-	4:23	4:32	4:41	4:50	4:56	-	5:03	5:09	5:19	-	-
	D3	-	-	-	-	4:36	4:45	4:54	5:00	5:06	-	-	-	5:13	5:26
♿	D6	4:15	4:25	-	4:33	4:42	4:51	5:00	5:06	-	5:13	5:19	5:29	-	-
	D3	-	-	-	-	4:51	5:00	5:09	5:15	5:21	-	-	-	5:28	5:41
	D6	4:25	4:35	-	4:43	4:52	5:01	5:10	5:16	-	5:23	5:29	5:39	-	-
♿	D6	4:35	4:45	-	4:53	5:02	5:11	5:20	5:26	-	5:33	5:39	5:49	-	-
	D3	-	-	-	-	5:06	5:18	5:31	5:39	5:45	-	-	-	5:52	6:05
♿	D6	4:45	4:54	-	5:01	5:10	5:22	5:35	5:43	-	5:50	5:56	6:05	-	-
	D6	4:55	5:04	-	5:11	5:20	5:32	5:45	5:53	-	6:00	6:06	6:15	-	-
	D3	-	-	-	-	5:26	5:38	5:51	5:59	6:05	-	-	-	6:12	6:25
♿	D6	5:05	5:14	-	5:21	5:30	5:42	5:55	6:03	-	6:10	6:16	6:25	-	-
♿	D6	5:25	5:35	-	5:43	5:53	6:03	6:13	6:20	-	6:26	6:33	6:43	-	-
	D6	5:48	5:58	-	6:06	6:16	6:26	6:36	6:43	-	6:49	6:56	7:06	-	-
♿	D6	6:18	6:28	-	6:34	6:42	6:50	6:57	7:01	-	7:07	7:12	7:21	-	-
♿	D6	6:38	6:48	-	6:54	7:02	7:10	7:17	7:21	-	7:27	7:32	7:41	-	-
	D6	7:08	7:18	-	7:24	7:32	7:40	7:47	7:51	-	7:57	8:02	8:11	-	-
♿	D6	7:38	7:48	-	7:54	8:02	8:10	8:17	8:21	-	8:27	8:32	8:41	-	-
♿	D6	8:08	8:18	-	8:24	8:32	8:40	8:47	8:51	-	8:57	9:02	9:11	-	-
♿	D6	8:38	8:48	-	8:54	9:02	9:10	9:17	9:21	-	9:27	9:32	9:41	-	-
♿	D6	9:08	9:18	-	9:24	9:32	9:40	9:47	9:51	-	9:57	10:02	10:11	-	-
	D6	9:38	9:48	-	9:54	10:02	10:10	10:17	10:21	-	10:27	10:32	10:41	-	-
♿	D6	10:04	10:14	-	10:20	10:28	10:36	10:43	10:47	-	10:53	10:58	11:07	-	-
♿	D6	10:34	10:44	-	10:50	10:58	11:06	11:13	11:17	-	11:23	11:28	11:37	-	-
♿	D6	11:04	11:12	-	11:16	11:22	11:29	11:36	11:39	-	11:44	11:48	11:56	-	-
♿	D6	11:34	11:42	-	11:46	11:52	11:59	12:06	12:09	-	12:14	12:18	12:26	-	-
								After Midnight Service							
♿	D6	12:10	12:18	-	12:22	12:28	12:35	12:42	12:45	-	12:50	12:54	1:02	-	-
♿	D6	12:40	12:48	-	12:52	12:58	1:04	1:11	1:13	-	1:17	1:22	1:30	-	-

♿ — Trip operates with wheelchair-accessible or lift-equipped bus.

Weekday Eastbound

Sibley Hospital	Q St. & MacArthur Blvd. N W (Foxhall Village)	41st St. & Davis Pl. N W (Glover Park)	35th St. & Winfield Lane N W (Reservoir Rd.)	Mass. Ave. & 20th St. N W (Dupont Circle)	K & 17th Sts. N W (Farragut N & W)	17th St. (E) & I St. N W (FARRAGUT SQ.)	13th & G Sts. N W (Metro Center)	E & 7th Sts. N W	North Capitol St. & Massachusetts Ave.N E (UNION STATION)	Massachusetts Ave & 1st St. (W) N E (Union Station)	D & 8th Sts. N E	STADIUM-ARMORY	Mt. Olivet Rd. & Montello Ave. N E (Trinidad)	New York Ave. & 16th St. N E (IVY CITY)
AM Service														
5:13	5:21	-	5:28	5:35	5:40	-	5:46	5:48	5:53	-	-	-	6:06	6:08
-	-	-	-	-	-	-	-	-	-	5:56	6:01	6:08	-	-
-	-	5:44	5:51	5:58	6:03	-	6:09	6:11	-	6:16	6:21	6:28	-	-
5:43	5:51	-	5:58	6:05	6:10	-	6:16	6:18	6:23	-	-	-	6:36	6:38
-	-	6:08	6:15	6:22	6:27	-	6:33	6:35	-	6:40	6:45	6:52	-	-
6:12	6:20	-	6:27	6:34	6:40	-	6:47	6:50	6:55	-	-	-	7:11	7:14
-	-	6:32	6:39	6:46	6:52	-	6:59	7:02	-	7:07	7:14	7:22	-	-
6:35	6:43	-	6:50	6:57	7:03	-	7:10	7:13	7:18	-	-	-	7:34	7:37
-	-	6:53	7:01	7:09	7:15	-	7:23	7:27	-	7:34	7:41	7:49	-	-
6:52	7:02	-	7:09	7:17	7:23	-	7:31	7:35	7:42	-	-	-	7:57	8:01
-	-	7:13	7:21	7:29	7:35	-	7:43	7:47	-	7:54	8:01	8:09	-	-
7:12	7:22	-	7:29	7:37	7:43	-	7:51	7:55	8:02	-	-	-	8:17	8:21
-	-	7:28	7:36	7:44	7:50	-	7:58	8:02	-	8:09	8:16	8:24	-	-
-	-	7:36	7:44	7:52	7:58	-	8:06	8:10	-	8:17	8:24	8:32	-	-
7:32	7:42	-	7:49	7:57	8:03	-	8:11	8:15	8:22	-	-	-	8:37	8:41
-	-	7:44	7:52	8:00	8:06	-	8:14	8:18	-	8:25	8:32	8:40	-	-
-	-	7:51	7:59	8:07	8:13	-	8:21	8:25	-	8:32	8:39	8:47	-	-
-	7:54	-	8:01	8:11	8:19	-	8:27	8:31	8:37	-	-	-	8:53	8:56
-	-	7:58	8:07	8:17	8:25	-	8:33	8:37	-	8:43	8:50	8:58	-	-
7:52	8:03	-	8:10	8:20	8:28	-	8:36	8:40	8:46	-	-	-	9:02	9:05
-	-	8:05	8:14	8:24	8:32	-	8:40	8:44	-	8:50	8:57	9:05	-	-
-	-	8:12	8:21	8:31	8:39	-	8:47	8:51	8:57	-	-	-	-	-
-	8:17	-	8:24	8:34	8:42	-	8:50	8:54	9:00	-	-	-	9:16	9:19
-	-	8:18	8:27	8:37	8:45	-	8:53	8:57	-	9:03	9:10	9:18	-	-
8:13	8:24	-	8:31	8:41	8:49	-	8:57	9:01	9:07	-	-	-	9:23	9:26
-	-	8:24	8:33	8:43	8:51	-	8:59	9:03	9:09	-	-	-	-	-
-	-	8:30	8:39	8:49	8:57	-	9:05	9:09	-	9:15	9:22	9:30	-	-
-	8:37	-	8:44	8:54	9:02	-	9:10	9:14	9:20	-	-	-	9:36	9:39
-	-	8:38	8:47	8:57	9:05	-	9:13	9:17	9:23	-	-	-	-	-
8:33	8:44	-	8:51	9:01	9:09	-	9:17	9:21	9:27	-	-	-	9:43	9:46
-	-	8:45	8:54	9:04	9:12	-	9:20	9:24	-	9:30	9:37	9:45	-	-
-	-	8:55	9:04	9:13	9:21	-	9:29	9:32	9:37	-	-	-	-	-
8:58	9:07	-	9:13	9:22	9:30	-	9:38	9:41	9:46	-	-	-	10:00	10:04
-	-	9:14	9:23	9:32	9:40	-	9:48	9:51	-	9:56	10:02	10:10	-	-
9:18	9:27	-	9:33	9:42	9:50	-	9:58	10:01	10:06	-	-	-	10:20	10:24
-	-	9:37	9:46	9:55	10:03	-	10:11	10:14	-	10:19	10:25	10:33	-	-
9:46	9:54	-	10:00	10:08	10:16	-	10:25	10:28	10:35	-	-	-	10:51	10:55
-	-	10:07	10:15	10:23	10:31	-	10:40	10:43	-	10:50	10:56	11:04	-	-
10:16	10:24	-	10:30	10:38	10:46	-	10:55	10:58	11:05	-	-	-	11:21	11:25
-	-	10:37	10:45	10:53	11:01	-	11:10	11:13	-	11:20	11:26	11:34	-	-
10:46	10:54	-	11:00	11:08	11:16	-	11:25	11:28	11:35	-	-	-	11:51	11:55
-	-	11:04	11:13	11:21	11:31	-	11:41	11:45	-	11:51	11:58	12:06	-	-
11:09	11:21	-	11:28	11:36	11:46	-	11:56	12:00	12:06	-	-	-	12:23	12:27
-	-	11:34	11:43	11:51	12:01	-	12:11	12:15	-	12:21	12:28	12:36	-	-
11:39	11:51	-	11:58	12:06	12:16	-	12:26	12:30	12:36	-	-	-	12:53	12:57
PM Service														
-	-	12:04	12:13	12:21	12:31	-	12:41	12:45	-	12:51	12:58	1:06	-	-
12:09	12:21	-	12:28	12:36	12:46	-	12:56	1:00	1:06	-	-	-	1:23	1:27
-	-	12:34	12:43	12:51	1:01	-	1:11	1:15	-	1:21	1:28	1:36	-	-
12:44	12:54	-	12:59	1:08	1:16	-	1:25	1:30	1:36	-	-	-	1:52	1:56
-	-	1:07	1:14	1:23	1:31	-	1:40	1:45	-	1:51	1:58	2:06	-	-
1:14	1:24	-	1:29	1:38	1:46	-	1:55	2:00	2:06	-	-	-	2:22	2:26
-	-	1:37	1:44	1:53	2:01	-	2:10	2:15	-	2:21	2:28	2:36	-	-
1:44	1:54	-	1:59	2:08	2:16	-	2:25	2:30	2:36	-	-	-	2:52	2:56
-	-	2:07	2:14	2:23	2:31	-	2:40	2:45	-	2:51	2:58	3:06	-	-
2:14	2:24	-	2:29	2:38	2:46	-	2:55	3:00	3:07	-	-	-	3:24	3:28
-	-	2:37	2:44	2:53	3:01	-	3:10	3:15	-	3:22	3:29	3:38	-	-

Weekday Westbound

Route Number	New York Ave. & 16th St. N E (Ivy City)	Montello Ave. & Mt. Olivet Rd. N E (Trinidad)	Stadium-Armory	C & 8th Sts. N E	Columbus Circle & 1st St. (W) N E (Union Station)	North Capitol St. & Massachusetts Ave.N W (UNION STATION)	E & 7th Sts. N W	13th & G Sts. N W (Metro Center)	17th St. (E) & I St. N W (Farragut Sq.)	K St. & Conn. Ave. N W (Farragut N & W)	P & 22nd Sts. N W (DUPONT CIRCLE) ■	35th St. & Reservoir Rd. N W	41st St. & Davis Pl. N W (GLOVER PARK)	MacArthur Blvd. & Q St. N W (FOXHALL VILLAGE)	SIBLEY HOSPITAL
AM Service															
D4	-	4:13	-	-	-	4:24	4:29	4:32	-	4:40	4:47	4:54	-	5:00	5:08
D4	4:40	4:43	-	-	-	4:54	4:59	5:02	-	5:10	5:17	5:24	-	5:30	5:38
D2	-	-	4:52	4:58	5:03	-	5:08	5:11	-	5:19	5:26	5:33	5:39	-	-
D4	5:05	5:08	-	-	-	5:19	5:24	5:27	-	5:35	5:42	5:49	-	5:55	6:03
D2	-	-	5:15	5:21	5:26	-	5:31	5:34	-	5:42	5:49	5:56	6:02	-	-
D4	5:25	5:28	-	-	-	5:39	5:44	5:47	-	5:55	6:02	6:09	-	6:15	6:23
D2	-	-	5:37	5:43	5:48	-	5:53	5:56	-	6:04	6:11	6:18	6:24	-	-
D4	5:45	5:48	-	-	-	5:59	6:04	6:07	-	6:15	6:22	6:29	-	6:35	6:43
♿ D2	-	-	5:55	6:01	6:06	-	6:11	6:14	-	6:22	6:29	6:36	6:42	-	-
D4	5:55	5:58	-	-	-	6:09	6:14	6:17	-	6:25	6:32	6:39	-	6:45	6:53
♿ D4	6:05	6:08	-	-	-	6:19	6:24	6:27	-	6:35	6:42	6:49	-	6:55	7:03
♿ D2	-	-	6:14	6:20	6:25	-	6:30	6:33	-	6:41	6:48	6:55	7:01	-	-
D4	6:14	6:17	-	-	-	6:28	6:33	6:36	-	6:44	6:51	6:58	-	7:04	7:12
D4	6:19	6:22	-	-	-	6:34	6:40	6:43	-	6:52	7:00	7:08	-	7:15	7:25
D2	-	-	6:26	6:34	6:40	-	6:46	6:49	-	6:58	7:06	7:14	7:20	-	-
D4	6:29	6:32	-	-	-	6:44	6:50	6:53	-	7:02	7:10	7:18	-	7:25	7:35
D2	-	-	6:36	6:44	6:50	-	6:56	6:59	-	7:08	7:16	7:24	7:30	-	-
♿ D4	6:39	6:42	-	-	-	6:54	7:00	7:03	-	7:12	7:20	7:28	-	7:35	7:45
D2	-	-	6:45	6:53	6:59	-	7:05	7:08	-	7:17	7:25	7:33	7:39	-	-
D4	6:49	6:52	-	-	-	7:04	7:10	7:13	-	7:22	7:30	7:38	-	7:45	7:55
D2	-	-	6:55	7:04	7:10	-	7:15	7:18	-	7:27	7:35	7:44	7:50	-	-
D4	6:56	7:00	-	-	-	7:13	7:18	7:21	-	7:30	7:38	7:47	-	7:56	8:07
D4	-	-	-	-	-	-	-	-	7:33	7:36	7:44	7:53	-	8:02	8:13
D2	-	-	7:05	7:14	7:20	-	7:25	7:28	-	7:37	7:45	7:54	8:00	-	-
D4	7:06	7:10	-	-	-	7:23	7:28	7:31	-	7:40	7:48	7:57	-	8:06	8:17
D4/	-	-	-	-	-	-	-	-	7:43	7:46	7:54	8:03	-	8:12	-
♿ D2	-	-	7:15	7:24	7:30	-	7:35	7:38	-	7:47	7:55	8:04	8:10	-	-
D4	7:16	7:20	-	-	-	7:33	7:38	7:41	-	7:50	7:58	8:07	-	8:16	8:27
D2	-	-	7:22	7:31	7:37	-	7:42	7:45	-	7:54	8:02	8:11	8:17	-	-
D4/	-	-	-	-	-	-	-	-	7:56	7:59	8:07	8:16	-	8:25	-
D4/	7:23	7:27	-	-	-	7:41	7:48	7:51	-	8:02	8:12	8:23	-	8:32	-
D2	-	-	7:28	7:38	7:44	-	7:51	7:54	-	8:05	8:15	8:26	8:33	-	-
♿ D4	7:31	7:35	-	-	-	7:49	7:56	7:59	-	8:10	8:20	8:31	-	8:40	8:49
D2	-	-	7:35	7:45	7:51	-	7:58	8:01	-	8:12	8:22	8:33	8:40	-	-
D4	7:39	7:43	-	-	-	7:57	8:04	8:07	-	8:18	8:28	8:39	-	8:48	8:57
D2	-	-	7:44	7:54	8:00	-	8:07	8:11	-	8:22	8:31	8:42	8:49	-	-
D4/	7:47	7:51	-	-	-	8:04	8:11	8:15	-	8:26	8:35	8:46	-	8:52	-
D2/	-	-	7:54	8:04	8:10	-	8:17	8:21	-	8:32	8:41	-	-	-	-
D4	7:55	7:59	-	-	-	8:12	8:19	8:23	-	8:34	8:43	8:54	-	9:00	9:10
♿ D2	-	-	8:02	8:12	8:18	-	8:25	8:29	-	8:40	8:49	9:00	9:07	-	-
D4/	8:06	8:10	-	-	-	8:23	8:30	8:34	-	8:45	8:54	9:05	-	9:11	-
D2/	-	-	8:12	8:22	8:28	-	8:35	8:39	-	8:50	8:59	-	-	-	-
D4/	8:15	8:19	-	-	-	8:32	8:39	8:43	-	8:54	9:03	9:14	-	9:20	-
♿ D2	-	-	8:22	8:32	8:38	-	8:45	8:49	-	9:00	9:09	9:20	9:27	-	-
♿ D4	8:26	8:30	-	-	-	8:43	8:50	8:54	-	9:05	9:14	9:25	-	9:31	9:41
D2/	-	-	8:35	8:45	8:51	-	8:58	9:02	-	9:13	9:22	-	-	-	-
D4	8:40	8:43	-	-	-	8:56	9:03	9:07	-	9:17	9:26	9:36	-	9:43	9:53
D2/	-	-	8:49	8:57	9:02	-	9:09	9:13	-	9:23	9:32	-	-	-	-
D4	8:53	8:56	-	-	-	9:09	9:16	9:20	-	9:30	9:39	9:49	-	9:56	10:06
D2	-	-	9:03	9:11	9:16	-	9:23	9:27	-	9:37	9:46	9:56	10:02	-	-
♿ D4	9:13	9:16	-	-	-	9:29	9:36	9:40	-	9:50	9:59	10:09	-	10:16	10:26
♿ D2	-	-	9:28	9:36	9:41	-	9:49	9:53	-	10:03	10:12	10:21	10:27	-	-
D4	9:39	9:43	-	-	-	9:56	10:04	10:08	-	10:18	10:27	10:36	-	10:43	10:53
D2	-	-	9:56	10:04	10:09	-	10:17	10:21	-	10:31	10:40	10:49	10:55	-	-
♿ D4	10:10	10:13	-	-	-	10:26	10:32	10:36	-	10:46	10:55	11:04	-	11:11	11:21
♿ D2	-	-	10:28	10:36	10:41	-	10:47	10:51	-	11:01	11:10	11:19	11:25	-	-
D4	10:40	10:43	-	-	-	10:56	11:02	11:06	-	11:16	11:25	11:34	-	11:41	11:51

2:14	2:24	-	2:29	2:38	2:46	-	2:55	3:00	3:07	-	-	-	3:24	3:28
-	-	2:37	2:44	2:53	3:01	-	3:10	3:15	-	3:22	3:29	3:38	-	-
2:38	2:47	-	2:54	3:02	3:11	-	3:21	3:25	3:32	-	-	-	3:51	3:55
-	-	-	-	3:12	3:21	-	3:31	3:35	-	3:42	3:49	3:59	-	-
-	3:02	-	3:09	3:17	3:26	-	3:36	3:40	3:47	-	-	-	4:06	4:10
-	-	3:08	3:16	3:24	3:33	-	3:43	3:47	-	3:54	4:01	4:11	-	-
3:03	3:12	-	3:19	3:27	3:36	-	3:46	3:50	3:57	-	-	-	4:16	4:20
3:13	3:22	-	3:29	3:37	3:46	-	3:56	4:00	4:07	-	-	-	4:26	4:30
-	-	-	-	3:39	3:48	-	3:58	4:02	-	4:09	4:16	4:26	-	-
-	3:27	-	3:34	3:42	3:51	3:53	-	-	-	-	-	-	-	-
3:23	3:32	-	3:39	3:47	3:56	-	4:06	4:10	4:17	-	-	-	4:36	4:40
-	-	3:36	3:44	3:52	4:01	-	4:11	4:15	-	4:22	4:29	4:39	-	-
3:33	3:42	-	3:49	3:57	4:06	-	4:16	4:20	4:27	-	-	-	4:46	4:50
-	-	-	-	4:02	4:11	-	4:21	4:25	-	4:32	4:39	4:49	-	-
3:43	3:52	-	3:59	4:07	4:16	-	4:26	4:30	4:37	-	-	-	4:56	5:00
-	-	-	-	4:12	4:21	-	4:31	4:35	-	4:42	4:49	4:59	-	-
3:53	4:02	-	4:09	4:17	4:26	-	4:36	4:40	4:47	-	-	-	5:06	5:10
-	-	4:06	4:14	4:22	4:31	-	4:41	4:45	-	4:52	4:59	5:09	-	-
4:03	4:12	-	4:19	4:27	4:36	-	4:46	4:50	4:57	-	-	-	5:16	5:20
-	-	-	-	4:32	4:41	-	4:51	4:55	-	5:02	5:09	5:19	-	-
4:13	4:22	-	4:29	4:37	4:46	-	4:56	5:00	5:07	-	-	-	5:26	5:30
-	-	-	-	4:42	4:51	-	5:01	5:05	-	5:12	5:19	5:29	-	-
4:23	4:32	-	4:39	4:47	4:56	-	5:06	5:10	5:17	-	-	-	5:36	5:40
-	-	4:36	4:44	4:52	5:01	-	5:11	5:15	-	5:22	5:29	5:39	-	-
4:33	4:42	-	4:49	4:57	5:06	-	5:16	5:20	5:27	-	-	-	5:46	5:50
-	-	-	-	5:02	5:11	-	5:21	5:25	-	5:32	5:39	5:49	-	-
4:43	4:51	-	4:57	5:06	5:17	-	5:27	5:31	5:36	-	-	-	5:56	5:59
-	-	4:55	5:02	5:11	5:22	-	5:32	5:36	-	5:41	5:48	5:58	-	-
4:53	5:01	-	5:07	5:16	5:27	-	5:37	5:41	5:46	-	-	-	6:06	6:09
-	-	-	-	5:21	5:32	-	5:42	5:46	-	5:51	5:58	6:08	-	-
5:03	5:11	-	5:17	5:26	5:37	-	5:47	5:51	5:56	-	-	-	6:16	6:19
-	-	5:18	5:25	5:34	5:45	-	5:55	5:59	-	6:04	6:11	6:21	-	-
5:17	5:26	-	5:32	5:42	5:50	-	5:58	6:02	6:07	-	-	-	6:25	6:29
-	-	5:35	5:42	5:52	6:00	-	6:08	6:12	-	6:17	6:24	6:34	-	-
5:37	5:46	-	5:52	6:02	6:10	-	6:18	6:22	6:27	-	-	-	6:45	6:49
-	-	5:55	6:02	6:12	6:20	-	6:28	6:32	-	6:37	6:44	6:54	-	-
5:57	6:06	-	6:12	6:22	6:30	-	6:38	6:42	6:47	-	-	-	7:05	7:09
-	-	6:17	6:24	6:33	6:41	-	6:49	6:53	-	6:58	7:04	7:12	-	-
6:21	6:30	-	6:36	6:45	6:53	-	7:01	7:05	7:10	-	-	-	7:27	7:31
-	-	6:46	6:53	7:02	7:10	-	7:18	7:22	-	7:27	7:33	7:41	-	-
6:51	7:00	-	7:06	7:15	7:23	-	7:31	7:35	7:40	-	-	-	7:57	8:01
-	-	7:16	7:23	7:32	7:40	-	7:48	7:52	-	7:57	8:03	8:11	-	-
7:21	7:30	-	7:36	7:45	7:53	-	8:01	8:05	8:10	-	-	-	8:27	8:31
-	-	7:46	7:53	8:02	8:10	-	8:18	8:22	-	8:27	8:33	8:41	-	-
7:51	8:00	-	8:06	8:15	8:23	-	8:31	8:35	8:40	-	-	-	8:57	9:01
-	-	8:16	8:23	8:32	8:40	-	8:48	8:52	-	8:57	9:03	9:11	-	-
8:21	8:30	-	8:36	8:45	8:53	-	9:01	9:05	9:10	-	-	-	9:27	9:31
-	-	8:46	8:53	9:02	9:10	-	9:18	9:22	-	9:27	9:33	9:41	-	-
8:51	9:00	-	9:06	9:15	9:23	-	9:31	9:35	9:40	-	-	-	9:57	10:01
-	-	9:16	9:23	9:32	9:40	-	9:48	9:52	-	9:57	10:03	10:11	-	-
:21	9:30	-	9:36	9:45	9:53	-	10:01	10:05	10:10	-	-	-	10:27	10:31
-	-	9:46	9:53	10:02	10:10	-	10:18	10:22	-	10:27	10:33	10:41	-	-
:51	10:00	-	10:06	10:15	10:23	-	10:31	10:35	10:40	-	-	-	10:57	11:01
-	-	10:16	10:23	10:32	10:40	-	10:48	10:52	-	10:57	11:03	11:11	-	-
:21	10:30	-	10:36	10:45	10:53	-	11:01	11:05	11:10	-	-	-	11:27	11:31
-	-	10:46	10:53	11:02	11:10	-	11:18	11:22	-	11:27	11:33	11:41	-	-
:57	11:05	-	11:10	11:16	11:23	-	11:31	11:34	11:38	-	-	-	11:50	11:53
-	-	11:25	11:32	11:38	11:45	-	11:53	11:56	-	12:00	12:05	12:13	-	-
:34	11:42	-	11:47	11:53	12:00	-	12:08	12:11	12:15	-	-	-	12:27	12:30

After Midnight Service

-	-	12:07	12:14	12:20	12:27	-	12:35	12:38	-	12:42	12:47	12:55	-	-
:27	12:35	-	12:39	12:45	12:51	-	12:58	1:00	1:04	-	-	-	1:16	1:18

erates only when public school is open.

nated trips operated with wheelchair lift equipped buses.

♿	D4	10:10	10:13	-	-	-	10:26	10:32	10:36	-	10:46	10:55	11:04	-	11:11	11:21
♿	D2	-	-	10:28	10:36	10:41	-	10:47	10:51	-	11:01	11:10	11:19	11:25	-	-
	D4	10:40	10:43	-	-	-	10:56	11:02	11:06	-	11:16	11:25	11:34	-	11:41	11:51
♿	D2	-	-	10:57	11:04	11:09	-	11:16	11:20	-	11:31	11:41	11:50	11:57	-	-
♿	D4	11:08	11:11	-	-	-	11:24	11:31	11:35	-	11:46	11:56	12:05	-	12:12	12:21
	D2	-	-	11:27	11:34	11:39	-	11:46	11:50	-	12:01	12:11	12:20	12:27	-	-
	D4	11:38	11:41	-	-	-	11:54	12:01	12:05	-	12:16	12:26	12:35	-	12:42	12:51
♿	D2	-	-	11:57	12:04	12:09	-	12:16	12:20	-	12:31	12:41	12:50	12:57	-	-

PM Service

♿	D4	12:08	12:11	-	-	-	12:24	12:31	12:35	-	12:46	12:56	1:05	-	1:12	1:21
	D2	-	-	12:27	12:34	12:39	-	12:46	12:49	-	1:01	1:11	1:19	1:27	-	-
	D4	12:36	12:41	-	-	-	12:54	1:01	1:04	-	1:16	1:26	1:34	-	1:41	1:50
♿	D2	-	-	12:57	1:04	1:09	-	1:16	1:19	-	1:31	1:41	1:49	1:57	-	-
♿	D4	1:06	1:11	-	-	-	1:24	1:31	1:34	-	1:46	1:56	2:04	-	2:11	2:20
♿	D2	-	-	1:27	1:34	1:39	-	1:46	1:49	-	2:01	2:11	2:19	2:27	-	-
	D4	1:36	1:41	-	-	-	1:54	2:01	2:04	-	2:16	2:26	2:34	-	2:41	2:50
	D2	-	-	1:57	2:04	2:09	-	2:16	2:19	-	2:31	2:41	2:49	2:57	-	-
♿	D4	2:06	2:10	-	-	-	2:22	2:31	2:35	-	2:46	2:56	3:05	-	3:12	3:22
♿	D2	-	-	2:25	2:32	2:37	-	2:46	2:50	-	3:01	3:11	3:20	3:27	-	-
	D4	2:36	2:40	-	-	-	2:52	3:01	3:05	-	3:16	3:26	3:35	-	3:42	3:52
	D2	-	-	2:55	3:02	3:07	-	3:16	3:20	-	3:31	3:41	3:50	3:57	-	-
♿	D4	3:09	3:13	-	-	-	3:25	3:32	3:36	-	3:46	3:55	4:04	-	4:10	4:18
♿	D2	-	-	3:28	3:35	3:40	-	3:47	3:51	-	4:01	4:10	4:19	4:26	-	-
	D4	3:39	3:43	-	-	-	3:55	4:02	4:06	-	4:16	4:25	4:34	-	4:40	4:48
♿	D2	-	-	3:51	3:58	4:03	-	4:10	4:14	-	4:24	4:33	4:42	4:49	-	-
	D2	-	-	4:06	4:13	4:18	-	4:25	4:29	-	4:39	4:48	4:57	5:04	-	-
♿	D4	4:09	4:13	-	-	-	4:25	4:32	4:36	-	4:46	4:55	5:04	-	5:10	5:18
	D2	-	-	4:21	4:28	4:33	-	4:40	4:44	-	4:56	5:06	5:16	5:23	-	-
	D4	4:27	4:31	-	-	-	4:43	4:50	4:54	-	5:06	5:16	5:26	-	5:33	5:42
	D2	-	-	4:34	4:41	4:46	-	4:55	4:59	-	5:11	5:24	5:34	5:42	-	-
	D4	4:37	4:41	-	-	-	4:54	5:03	5:07	-	5:19	5:32	5:42	-	5:49	5:59
♿	D2	-	-	4:51	4:58	5:03	-	5:12	5:16	-	5:28	5:41	5:51	5:59	-	-
♿	D4	4:53	4:57	-	-	-	5:09	5:17	5:23	-	5:35	5:46	5:56	-	6:02	6:11
♿	D2	-	-	5:05	5:12	5:17	-	5:25	5:31	-	5:43	5:54	6:04	6:12	-	-
	D4	5:08	5:12	-	-	-	5:24	5:32	5:38	-	5:50	6:01	6:11	-	6:17	6:26
	D2	-	-	5:18	5:25	5:30	-	5:38	5:44	-	5:56	6:07	6:17	6:25	-	-
	D4	5:23	5:27	-	-	-	5:39	5:47	5:53	-	6:05	6:16	6:26	-	6:32	6:41
	D2	-	-	5:41	5:48	5:53	-	5:59	6:03	-	6:12	6:21	6:30	6:37	-	-
	D4	5:46	5:49	-	-	-	6:01	6:07	6:11	-	6:20	6:29	6:38	-	6:44	6:53
	D2	-	-	5:56	6:03	6:08	-	6:14	6:18	-	6:27	6:36	6:45	6:52	-	-
♿	D4	6:01	6:04	-	-	-	6:16	6:22	6:26	-	6:35	6:44	6:53	-	6:59	7:08
♿	D2	-	-	6:15	6:22	6:27	-	6:33	6:37	-	6:46	6:55	7:04	7:11	-	-
	D4	6:31	6:34	-	-	-	6:46	6:52	6:56	-	7:05	7:14	7:23	-	7:29	7:38
	D2	-	-	6:50	6:57	7:02	-	7:07	7:10	-	7:18	7:26	7:34	7:41	-	-
♿	D4	7:06	7:09	-	-	-	7:19	7:24	7:27	-	7:35	7:43	7:51	-	7:58	8:07
♿	D2	-	-	7:20	7:27	7:32	-	7:37	7:40	-	7:48	7:56	8:04	8:11	-	-
♿	D4	7:36	7:39	-	-	-	7:49	7:54	7:57	-	8:05	8:13	8:21	-	8:28	8:37
	D2	-	-	7:50	7:57	8:02	-	8:07	8:10	-	8:18	8:26	8:34	8:41	-	-
	D4	8:06	8:09	-	-	-	8:19	8:24	8:27	-	8:35	8:43	8:51	-	8:58	9:07
♿	D2	-	-	8:20	8:27	8:32	-	8:37	8:40	-	8:48	8:56	9:04	9:11	-	-
♿	D4	8:36	8:39	-	-	-	8:49	8:54	8:57	-	9:05	9:13	9:21	-	9:28	9:37
	D2	-	-	8:50	8:57	9:02	-	9:07	9:10	-	9:18	9:26	9:34	9:41	-	-
	D4	9:08	9:11	-	-	-	9:20	9:25	9:28	-	9:36	9:43	9:50	-	9:55	10:04
♿	D2	-	-	9:24	9:30	9:34	-	9:39	9:42	-	9:50	9:57	10:04	10:10	-	-
♿	D4	9:38	9:41	-	-	-	9:50	9:55	9:58	-	10:06	10:13	10:20	-	10:25	10:34
	D2	-	-	9:54	10:00	10:04	-	10:09	10:12	-	10:20	10:27	10:34	10:40	-	-
♿	D4	10:17	10:20	-	-	-	10:29	10:34	10:37	-	10:45	10:52	10:59	-	11:04	11:13
♿	D2	-	-	10:34	10:40	10:44	-	10:49	10:52	-	11:00	11:07	11:14	11:20	-	-
♿	D2	-	-	11:16	11:22	11:26	-	11:31	11:34	-	11:42	11:49	11:56	12:02	-	-
♿	D4	11:24	11:27	-	-	-	11:36	11:41	11:44	-	11:52	11:59	12:06	-	12:11	12:20

After Midnight Service

♿	D4/	12:06	12:09	-	-	-	12:18	-	-	-	-	-	-	-	-	-
♿	D2	-	-	12:18	12:24	12:28	-	12:32	12:35	-	12:42	12:49	12:56	1:02	-	-

■ —Passengers from Dupont Circle Station transfer to westbound D2, D4 on 20th St. at O St. or on P St. between 20th and 21st Sts.

♿ — Designated trips operated with wheelchair lift equipped buses.

operates only when public school is open.
ignated trips operated with wheelchair lift equipped buses.

■ —Passengers from Dupont Circle Station transfer to westbound D2, D4 on 20th St. at O St. or on P St. between 20th and 21st Sts.
♿ — Designated trips operated with wheelchair lift equipped buses.

MacArthur Blvd.—Georgetown Line

Monday thru Friday
(except holidays)
Eastbound

Route Number	Massachusetts & Westbard Aves. (Md.)	MacArthur Blvd. & Norton St. NW (Loughboro Rd.)	MacArthur Blvd. & Q St. N W (Foxhall Village)	M St. & Wisconsin Ave. N W (Georgetown)	K & 17th Sts. N W (Farragut N & W) M metro	17th St. (E) & I St. N W (FARRAGUT SQ.)
AM Service						
D5	6:54	7:03	7:12	7:18	7:26	7:27
D5	7:12	7:21	7:32	7:40	7:49	7:51
D5	7:32	7:41	7:52	8:00	8:09	8:11
D5	7:53	8:02	8:13	8:21	8:30	8:32
D5	8:13	8:23	8:34	8:46	8:56	8:58
D5	8:33	8:43	8:54	9:06	9:16	9:18

Monday thru Friday
(except holidays)
Westbound

Route Number	17th & I Sts. N W (Farragut Sq.)	K St. & Connecticut Ave. N W (Farragut N & W) M metro	M St. & Wisconsin Ave. N W (Georgetown)	MacArthur Blvd. & Q St. N W (Foxhall Village)	MacArthur Blvd. & Loughboro Rd. NW	Massachusetts Ave. & Ft. Sumner Dr. (Md.) (SANGAMORE RD.)
PM Service						
D5	4:29	4:32	4:42	4:49	4:58	5:06
D5	4:54	4:57	5:07	5:14	5:23	5:31
D5	5:10	5:15	5:27	5:35	5:45	5:53
D5	5:25	5:30	5:42	5:50	6:00	6:08
D5	5:57	6:00	6:12	6:21	6:31	6:40
D5	6:27	6:30	6:42	6:51	7:01	7:10

D1
Glover Park-Federal Triangle Line
D2
Glover Park-Dupont Circle Line

For route and schedule information
Call 202-637-7000
www.wmata.com

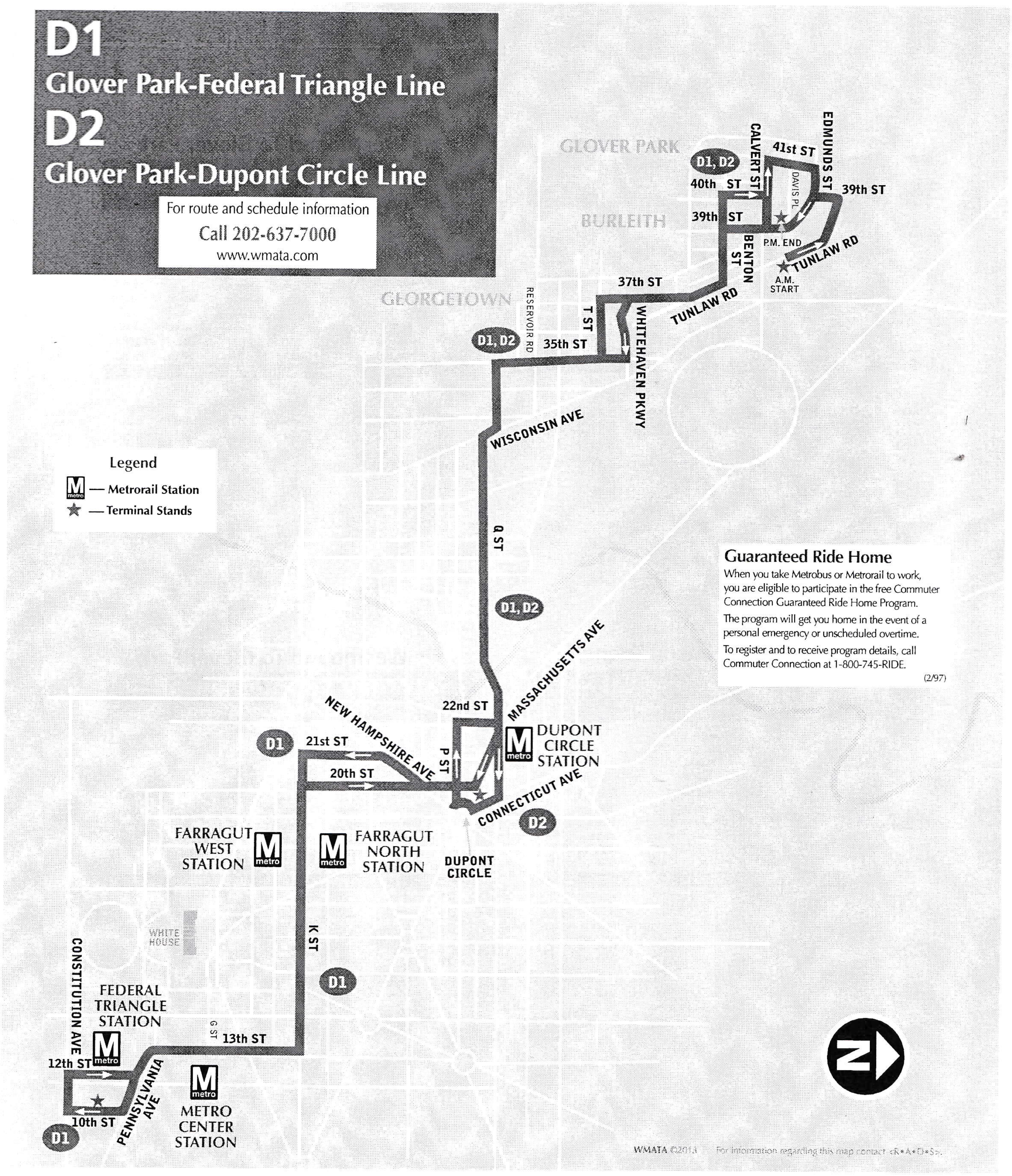
GLOVER PARK
BURLEITH
GEORGETOWN
D1, D2
CALVERT ST
41st ST
EDMUNDS ST
40th ST
DAVIS PL
39th ST
39th ST
BENTON ST
P.M. END
TUNLAW RD
A.M. START
37th ST
TUNLAW RD
RESERVOIR RD
T ST
WHITEHAVEN PKWY
D1, D2
35th ST
WISCONSIN AVE
Q ST
D1, D2
MASSACHUSETTS AVE
22nd ST
NEW HAMPSHIRE AVE
D1
21st ST
P ST
20th ST
DUPONT CIRCLE STATION
CONNECTICUT AVE
D2
FARRAGUT WEST STATION
FARRAGUT NORTH STATION
DUPONT CIRCLE
WHITE HOUSE
K ST
D1
CONSTITUTION AVE
FEDERAL TRIANGLE STATION
G ST
13th ST
12th ST
PENNSYLVANIA AVE
METRO CENTER STATION
10th ST
D1
N
WMATA ©2013 For information regarding this map contact <R•A•D•S>.

Legend

M metro — Metrorail Station
★ — Terminal Stands

Guaranteed Ride Home

When you take Metrobus or Metrorail to work, you are eligible to participate in the free Commuter Connection Guaranteed Ride Home Program.

The program will get you home in the event of a personal emergency or unscheduled overtime.

To register and to receive program details, call Commuter Connection at 1-800-745-RIDE.

(2/97)

D1

Glover Park-Federal Triangle Line

Eastbound To Federal Triangle

Monday thru Friday —
Lunes a viernes

Route Number	#2641 Tunlaw Rd. NW (Glover Park)	41st St. & Davis Pl. NW (Glover Park)	35th St. & Winfield La. NW (Reservoir Rd.)	Massachusetts Ave & 20th St. NW (Dupont Circle) M	K & 17th Sts. NW (Farragut N & W) M	13th & G Sts. NW (Metro Center) M	10th St. & Constitution Ave. NW (FEDERAL TRIANGLE)
AM Service — Servicio matutino							
D1	7:10	7:14	7:23	7:33	7:42	7:50	7:56
D1	7:22	7:26	7:35	7:45	7:54	8:02	8:08
D1	7:32	7:36	7:45	7:55	8:04	8:12	8:18
D1	7:43	7:47	7:59	8:12	8:24	8:33	8:40
D1	7:55	7:59	8:11	8:24	8:36	8:45	8:52
D1	7:55	7:59	8:11	8:24	8:36	8:45	8:52
D1	8:02	8:06	8:18	8:31	8:43	8:52	8:59
D1	8:09	8:13	8:25	8:38	8:50	8:59	9:06
D1	8:15	8:19	8:31	8:44	8:56	9:05	9:12
D1	8:23	8:27	8:39	8:52	9:04	9:13	9:20
D1	8:34	8:38	8:50	9:03	9:15	9:24	9:31
D1	8:44	8:48	9:00	9:13	9:25	9:34	9:41
D1	9:02	9:06	9:17	9:27	9:37	9:44	9:49

Westbound To Glover Park

Monday thru Friday —
Lunes a viernes

Route Number	10th St. & Constitution Ave. NW (Federal Triangle)	13th & G Sts. NW (Metro Center) M	K St. & Connecticut Ave. NW (Farragut N & W) M	20th St. & New Hampshire Ave. NW (Dupont Circle) M	35th St. & Reservoir Rd. NW	39th & Calvert Sts. NW (GLOVER PARK)
PM Service — Servicio vespertino						
D1	4:30	4:36	4:45	4:53	5:05	5:15
D1	4:58	5:05	5:15	5:28	5:41	5:51
D1	5:29	5:35	5:45	5:55	6:09	6:20
D1	6:02	6:07	6:15	6:23	6:36	6:46
D1	6:34	6:39	6:47	6:55	7:08	7:18
D1	7:05	7:10	7:17	7:24	7:34	7:43

Eastbound To Federal Triangle

Saturday Supplemental —
Sábados suplementario

Route Number	#2641 Tunlaw Rd. NW (Glover Park)	41st St. & Davis Pl. NW (Glover Park)	35th St. & Winfield La. NW (Reservoir Rd.)	Massachusetts Ave & 20th St. NW (Dupont Circle) M	K & 17th Sts. NW (Farragut N & W) M	13th & G Sts. NW (Metro Center) M	10th St. & Constitution Ave. NW (FEDERAL TRIANGLE)
AM Service — Servicio matutino							
D1	7:14	7:18	7:27	7:37	7:46	7:54	8:00
D1	7:32	7:36	7:45	7:55	8:04	8:12	8:18
D1	7:50	7:54	8:06	8:19	8:31	8:40	8:47
D1	8:08	8:12	8:24	8:37	8:49	8:58	9:05
D1	8:26	8:30	8:42	8:55	9:07	9:16	9:23
D1	8:44	8:48	9:00	9:13	9:25	9:34	9:41
D1	9:02	9:06	9:17	9:27	9:37	9:44	9:49

On four Federal holidays, Columbus Day, Veterans' Day, Martin L. King Day, and Presidents' Day, Metrobus will run on a Saturday supplemental schedule. On these holidays, the Saturday Supplemental trips will operate.

Westbound To Glover Park

Saturday Supplemental —
Sábados suplementario

Route Number	10th St. & Constitution Ave. NW (Federal Triangle)	13th & G Sts. NW (Metro Center) M	K St. & Connecticut Ave. NW (Farragut N & W) M	20th St. & New Hampshire Ave. NW (Dupont Circle) M	35th St. & Reservoir Rd. NW	39th & Calvert Sts. NW (GLOVER PARK)
PM Service — Servicio vespertino						
D1	4:30	4:36	4:45	4:53	5:05	5:15
D1	4:58	5:05	5:15	5:28	5:41	5:51
D1	5:29	5:35	5:45	5:55	6:09	6:20
D1	6:02	6:07	6:15	6:23	6:36	6:46
D1	6:34	6:39	6:47	6:55	7:08	7:18
D1	7:05	7:10	7:17	7:24	7:34	7:43

On four Federal holidays, Columbus Day, Veterans' Day, Martin L. King Day, and Presidents' Day, Metrobus will run on a Saturday supplemental schedule. On these holidays, the Saturday Supplemental trips will operate.

English-Español

METROBUS - DC

E2,3,4

Military Road-Crosstown Line

TOUCH YOUR CARD HERE
SmarTrip

♿ All Metrobuses are fully accessible and are equipped with lifts or ramps for wheelchair accessibility
Todos los autobuses de Metro son accesibles a personas con impedimentos y están equipados con rampas o elevadores para sillas de ruedas

Serves these locations-Brinda servicio a estas ubicaciones

Friendship Heights station
Chevy Chase
Kennedy St. N.W.
Fort Totten station
Riggs Park (E3,4)
Ivy City (E2,3)

Schedule 9-24-06

INFORMATION ANYTIME 202-637-7000

M metro opens doors ♿

TTY 202-638-3780

MetroOpensDoors.com

Effective as of September 3, 1996
Reprinted December 1998

E2,3,4

Military Road - Crosstown Line

Between
Friendship Heights station
Chevy Chase
Kennedy St. N W
Fort Totten station
and
Riggs Park (E3,E4)
Ivy City (E2,E3)

♿ – Designated trips operated with wheelchair lift-equipped buses.

5119
Welcome Aboard
metrobus

Washington Metropolitan Area Transit Authority
600 Fifth Street, N.W., Washington, D.C. 20001
INFORMATION: 202/637-7000 (TDD 202/638-3780)
http://www.wmata.com

Routes E2, 3, 4

www.metroopensdoors.com

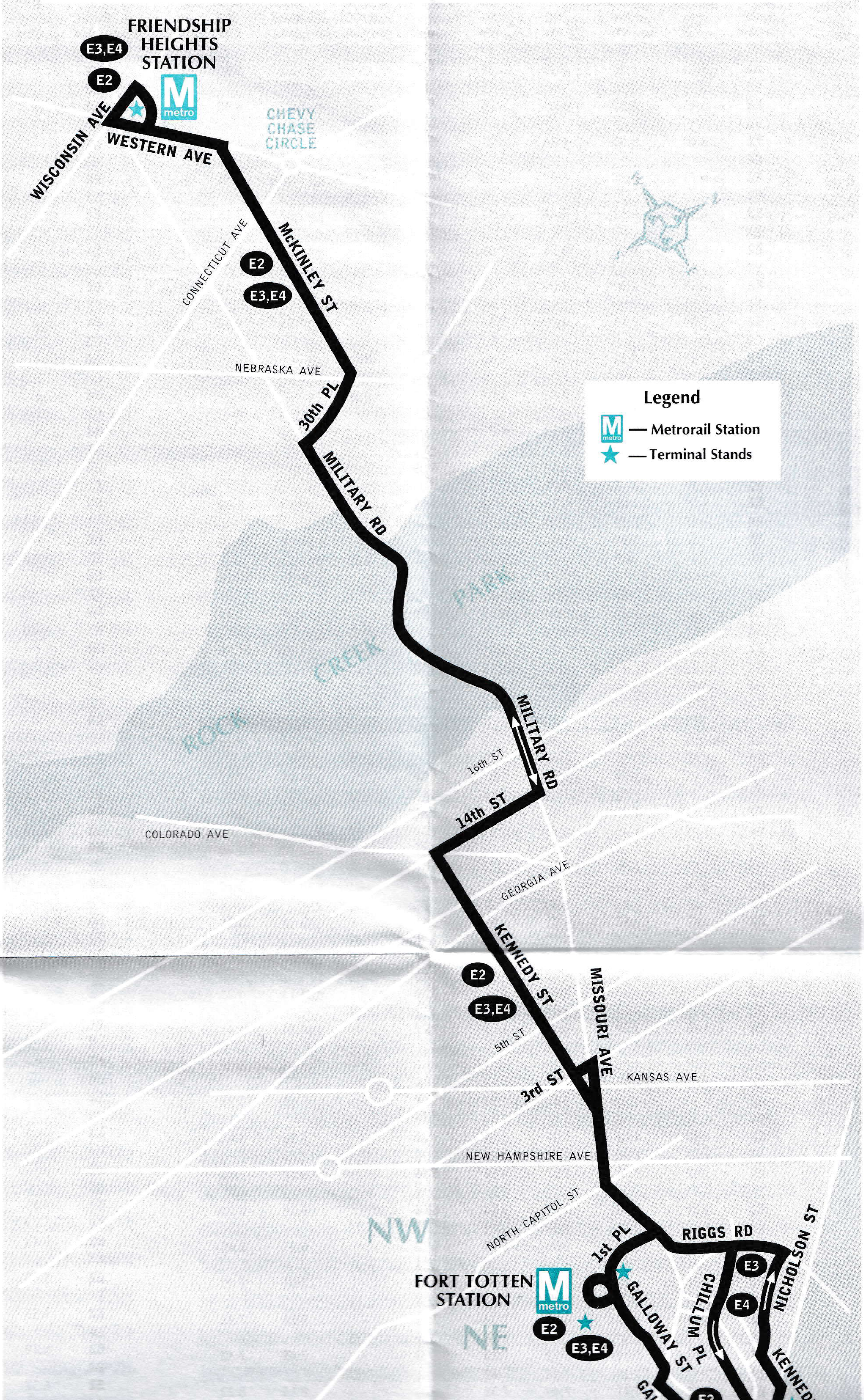
FRIENDSHIP HEIGHTS STATION
E3,E4
E2
metro
CHEVY CHASE CIRCLE
WISCONSIN AVE
WESTERN AVE
CONNECTICUT AVE
McKINLEY ST
E2
E3,E4
NEBRASKA AVE
30th PL
MILITARY RD
ROCK CREEK PARK
MILITARY RD
16th ST
14th ST
COLORADO AVE
GEORGIA AVE
KENNEDY ST
E2
E3,E4
MISSOURI AVE
5th ST
3rd ST
KANSAS AVE
NEW HAMPSHIRE AVE
NORTH CAPITOL ST
NW
NE
1st PL
RIGGS RD
NICHOLSON ST
E3
E4
CHILLUM PL
GALLOWAY ST
FORT TOTTEN STATION
metro
E2
E3,E4
Legend
M metro — Metrorail Station
★ — Terminal Stands
W
N
S
E

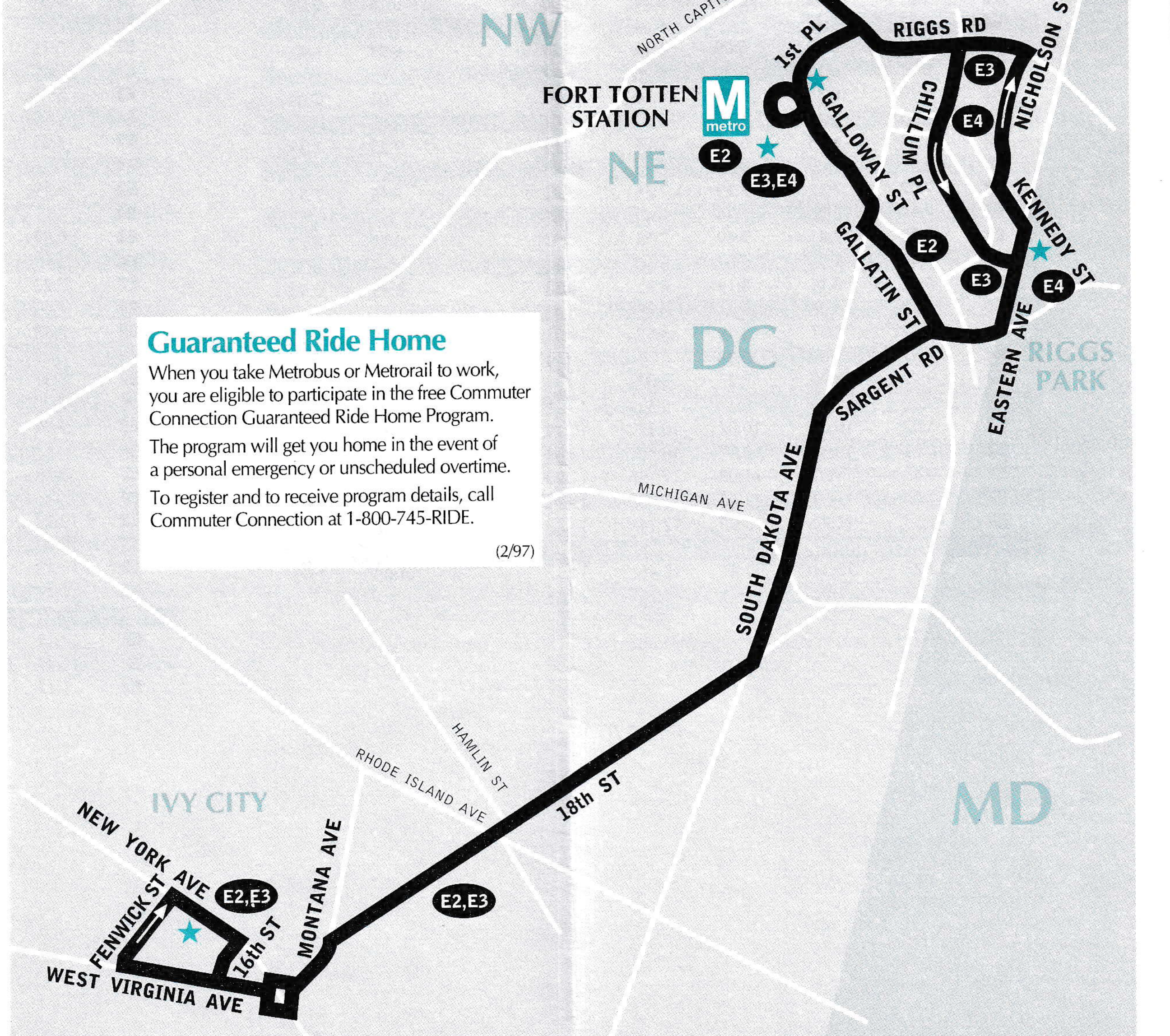
NW
NORTH CAPITOL
1st PL
RIGGS RD
NICHOLSON ST
FORT TOTTEN STATION
M metro
E2
E3,E4
E3
E4
NE
GALLOWAY ST
CHILLUM PL
KENNEDY ST
GALLATIN ST
E2
E3
E4
DC
SARGENT RD
EASTERN AVE
RIGGS PARK
MICHIGAN AVE
SOUTH DAKOTA AVE
HAMLIN ST
RHODE ISLAND AVE
18th ST
IVY CITY
NEW YORK AVE
E2,E3
E2,E3
FENWICK ST
16th ST
MONTANA AVE
WEST VIRGINIA AVE
MD

Guaranteed Ride Home

When you take Metrobus or Metrorail to work, you are eligible to participate in the free Commuter Connection Guaranteed Ride Home Program.

The program will get you home in the event of a personal emergency or unscheduled overtime.

To register and to receive program details, call Commuter Connection at 1-800-745-RIDE.

(2/97)

Weekday Eastbound —
Entre semana con dirección al este

Route Number	Wisconsin & Western Aves.NW (Friendship Heights)	30th Pl. & Nebraska Ave. NW	Kennedy & 14th Sts. NW	Kennedy & 5th Sts. NW	FORT TOTTEN	Eastern Ave. & Kennedy St. NE (RIGGS PARK)	18th & Hamlin Sts. NE (Rhode Island Ave.)	New York Ave. & 16th St. NE (IVY CITY)
AM Service — Servicio matutino								
E2	5:15	5:23	5:31	5:36	5:42	-	5:52	6:00
E4	5:30	5:38	5:46	5:51	5:57	6:05	-	-
E2	5:45	5:53	6:01	6:06	6:12	-	6:22	6:30
E4	-	-	-	-	6:19	6:27	-	-
E2	6:00	6:08	6:16	6:21	6:27	-	6:37	6:45
E4	-	-	-	-	6:36	6:44	-	-
E2	6:13	6:21	6:29	6:34	6:40	-	6:50	6:58
E4	6:20	6:28	6:36	6:41	6:47	6:55	-	-
E2	6:30	6:38	6:46	6:51	6:57	-	7:07	7:15
E4	-	-	-	-	7:05	7:13	-	-
E2	6:40	6:47	6:56	7:01	7:09	-	7:20	7:30
E4	-	-	-	-	7:18	7:26	-	-
E2	6:53	7:00	7:09	7:14	7:22	-	7:33	7:43
E4	7:01	7:08	7:17	7:22	7:30	7:38	-	-
E2	7:09	7:19	7:29	7:34	7:44	-	7:55	8:04
E4	-	-	-	-	7:47	7:56	-	-
E4	7:21	7:31	7:41	7:46	7:56	8:05	-	-
E2	7:29	7:39	7:49	7:54	8:04	-	8:15	8:24
E4	7:42	7:52	8:02	8:07	8:17	8:26	-	-
E2	7:54	8:04	8:14	8:19	8:29	-	8:40	8:49
E4	8:07	8:17	8:27	8:32	8:42	8:51	-	-
E2	8:21	8:31	8:41	8:46	8:56	-	9:07	9:16
E4	8:34	8:44	8:54	8:59	9:09	9:18	-	-
E2/	8:47	8:57	9:07	9:12	9:22	-	-	-
E2	9:00	9:08	9:16	9:22	9:31	-	9:41	9:49
E4	9:13	9:21	9:29	9:35	9:44	9:52	-	-
E2	9:31	9:39	9:47	9:53	10:02	-	10:12	10:20
E4	9:45	9:53	10:01	10:07	10:16	10:24	-	-
E2	10:05	10:13	10:21	10:27	10:36	-	10:46	10:54
E4	10:19	10:28	10:36	10:41	10:48	10:56	-	-
E2	10:37	10:46	10:54	10:59	11:06	-	11:17	11:24
E4	10:51	11:00	11:08	11:13	11:20	11:28	-	-
E2	11:09	11:18	11:26	11:31	11:38	-	11:49	11:56
E4	11:23	11:32	11:40	11:45	11:52	12:00	-	-
E2	11:41	11:50	11:58	12:03	12:10	-	12:21	12:28
E4	11:55	12:04	12:12	12:17	12:24	12:32	-	-
PM Service — Servicio vespertino								
E2	12:13	12:22	12:30	12:35	12:42	-	12:53	1:00
E4	12:27	12:36	12:44	12:49	12:56	1:04	-	-
E2	12:45	12:54	1:02	1:07	1:14	-	1:25	1:32
E4	12:59	1:08	1:16	1:21	1:28	1:36	-	-
E2	1:17	1:26	1:34	1:39	1:46	-	1:57	2:04
E4	1:31	1:40	1:48	1:53	2:00	2:08	-	-
E2	1:44	1:54	2:03	2:09	2:18	-	2:30	2:40
E4	1:59	2:09	2:18	2:24	2:33	2:42	-	-
E2	2:14	2:24	2:33	2:39	2:48	-	3:00	3:10
E4	2:29	2:39	2:48	2:54	3:03	3:12	-	-
E2	2:42	2:52	3:01	3:07	3:16	-	3:28	3:38
E4	2:54	3:04	3:13	3:19	3:28	3:37	-	-
E2	3:05	3:15	3:24	3:30	3:39	-	3:51	4:01

Weekday Westbound —
Entre semana con dirección al oeste

Route Number	New York Ave. & 16th St. NE (Ivy City)	18th & Hamlin Sts. NE (Rhode Island Ave.)	Eastern Ave. & Kennedy St. NE (Riggs Park)	Fort Totten	Kennedy & 5th Sts. NW	Kennedy & 14th Sts. NW	30th Pl. & Nebraska Ave. NW	Wisconsin & Western Aves. NW (FRIENDSHIP HEIGHTS)
AM Service — Servicio matutino								
E2	-	-	-	4:55	5:01	5:06	5:13	5:20
E2	-	-	-	5:25	5:31	5:36	5:43	5:50
E4	-	-	5:31	5:37	5:43	5:48	5:55	6:02
E2	5:33	5:38	-	5:48	5:54	5:59	6:06	6:13
E4	-	-	5:52	5:58	6:04	6:09	6:16	6:23
E2	5:53	5:58	-	6:08	6:14	6:19	6:26	6:33
E4	-	-	6:09	6:16	6:23	6:29	6:36	6:43
E2	6:09	6:15	-	6:26	6:33	6:39	6:46	6:53
E4	-	-	6:28	6:35	6:42	6:48	6:55	7:02
E2	6:27	6:33	-	6:44	6:51	6:57	7:04	7:11
E4	-	-	6:45	6:52	6:59	7:05	7:12	7:19
E2	6:39	6:45	-	6:59	7:06	7:13	7:23	7:30
E4	-	-	6:59	7:06	7:13	7:20	7:30	7:37
E2	6:54	7:00	-	7:14	7:21	7:28	7:38	7:45
E4	-	-	7:14	7:21	7:28	7:35	7:45	7:52
E2	7:08	7:14	-	7:27	7:36	7:43	7:53	8:01
E4	-	-	7:27	7:35	7:44	7:51	8:01	8:09
E2	7:23	7:29	-	7:42	7:51	7:58	8:08	8:16
E4	-	-	7:42	7:50	7:59	8:06	8:16	8:24
E2	7:38	7:44	-	7:57	8:06	8:13	8:23	8:31
E4	-	-	7:57	8:05	8:14	8:21	8:31	8:39
E2	7:53	7:59	-	8:12	8:21	8:28	8:38	8:46
E4	-	-	8:12	8:20	8:29	8:36	8:46	8:54
E2	8:11	8:17	-	8:30	8:39	8:46	8:56	9:04
E4	-	-	8:32	8:40	8:49	8:56	9:06	9:14
E2	8:31	8:37	-	8:50	8:59	9:06	9:16	9:24
E4	-	-	8:56	9:04	9:13	9:20	9:30	9:38
E2	8:56	9:02	-	9:15	9:24	9:31	9:41	9:49
E4	-	-	9:24	9:30	9:37	9:43	9:51	9:59
E2	9:26	9:32	-	9:44	9:51	9:57	10:05	10:13
E4	-	-	9:56	10:02	10:09	10:15	10:23	10:31
E2	9:58	10:04	-	10:16	10:23	10:29	10:37	10:45
E4	-	-	10:28	10:34	10:41	10:47	10:55	11:03
E2	10:30	10:36	-	10:48	10:55	11:01	11:09	11:17
E4	-	-	11:00	11:06	11:13	11:19	11:27	11:35
E2	11:02	11:08	-	11:20	11:27	11:33	11:41	11:49
E4	-	-	11:32	11:38	11:45	11:51	11:59	12:07
E2	11:34	11:40	-	11:52	11:59	12:05	12:13	12:21
PM Service — Servicio vespertino								
E4	-	-	12:04	12:10	12:17	12:23	12:31	12:39
E2	12:06	12:12	-	12:24	12:31	12:37	12:45	12:53
E4	-	-	12:36	12:42	12:49	12:55	1:03	1:11
E2	12:38	12:44	-	12:56	1:03	1:09	1:17	1:25
E4	-	-	1:08	1:14	1:21	1:27	1:35	1:43
E2	1:10	1:16	-	1:28	1:35	1:41	1:49	1:57
E4	-	-	1:40	1:46	1:53	1:59	2:07	2:15
E2	1:42	1:49	-	2:00	2:08	2:14	2:23	2:33
E4	-	-	2:12	2:19	2:27	2:33	2:42	2:52
E2	2:14	2:21	-	2:32	2:40	2:46	2:55	3:05
E2	-	-	-	2:44	2:52	2:58	3:07	3:17

E2	3:05	3:15	3:24	3:30	3:39	-	3:51	4:01
E4	3:16	3:26	3:35	3:41	3:50	3:59	-	-
E2	3:27	3:37	3:46	3:52	4:01	-	4:13	4:23
E4	3:38	3:48	3:57	4:03	4:12	4:21	-	-
E2	3:48	3:58	4:07	4:13	4:22	-	4:34	4:44
E4	3:57	4:08	4:17	4:24	4:36	4:46	-	-
E2	4:07	4:18	4:27	4:34	4:46	-	4:58	5:08
E4	4:17	4:28	4:37	4:44	4:56	5:06	-	-
E2	4:27	4:38	4:47	4:54	5:06	-	5:18	5:28
E4	4:37	4:48	4:57	5:04	5:16	5:26	-	-
E2	4:47	4:58	5:07	5:14	5:26	-	5:38	5:48
E4	4:57	5:08	5:17	5:24	5:36	5:46	-	-
E2	5:07	5:18	5:27	5:34	5:46	-	5:58	6:08
E4	5:17	5:28	5:37	5:44	5:56	6:06	-	-
E2	5:27	5:38	5:47	5:54	6:06	-	6:18	6:28
E4	5:37	5:48	5:57	6:04	6:16	6:26	-	-
E2	5:49	6:00	6:09	6:16	6:25	-	6:37	6:45
E4	6:01	6:12	6:21	6:28	6:37	6:47	-	-
E2	6:13	6:24	6:33	6:40	6:49	-	7:01	7:09
E4	6:25	6:36	6:45	6:52	7:01	7:11	-	-
E2	6:37	6:48	6:57	7:04	7:13	-	7:25	7:33
E4	6:49	7:00	7:09	7:16	7:25	7:35	-	-
E2	7:02	7:11	7:19	7:25	7:33	-	7:45	7:52
E4	7:17	7:26	7:34	7:40	7:48	7:57	-	-
E2	7:32	7:41	7:49	7:55	8:03	-	8:15	8:22
E4	7:47	7:56	8:04	8:10	8:18	8:27	-	-
E2	8:02	8:11	8:19	8:25	8:33	-	8:45	8:52
E4	8:17	8:26	8:34	8:40	8:48	8:57	-	-
E2	8:32	8:41	8:49	8:55	9:03	-	9:15	9:22
E4	8:52	9:00	9:07	9:12	9:19	9:26	-	-
E2	9:12	9:20	9:27	9:32	9:39	-	9:50	9:57
E4	9:32	9:40	9:47	9:52	9:59	10:06	-	-
E2	9:52	10:00	10:07	10:12	10:19	-	10:30	10:37
E2	10:22	10:30	10:37	10:42	10:49	-	11:00	11:07
E2	10:53	11:01	11:08	11:13	11:20	-	11:31	11:38
E2	11:24	11:31	11:38	11:43	11:49	-	11:57	12:03
E2	11:55	12:02	12:09	12:14	12:20	-	12:28	12:34
After Midnight Service — Servicio después de la medianoche								
E2	12:27	12:34	12:41	12:46	12:52	-	1:00	1:06
E2/	12:57	1:04	1:11	1:16	1:22	-	-	-

E2	-	-	-	2:44	2:52	2:58	3:07	3:17
E4	-	-	2:47	2:54	3:02	3:08	3:17	3:27
E2	2:46	2:53	-	3:04	3:12	3:18	3:27	3:37
E2	-	-	-	3:14	3:22	3:28	3:37	3:47
E4	-	-	3:17	3:24	3:32	3:38	3:47	3:57
E2	3:16	3:23	-	3:34	3:42	3:48	3:57	4:07
E2	-	-	-	3:44	3:52	3:58	4:07	4:17
E4	-	-	3:47	3:54	4:02	4:08	4:17	4:27
E2	3:46	3:53	-	4:04	4:12	4:18	4:27	4:37
E4	-	-	4:07	4:14	4:22	4:28	4:37	4:47
E2	4:08	4:15	-	4:26	4:34	4:40	4:49	4:59
E4	-	-	4:29	4:36	4:44	4:50	4:59	5:09
E2	4:30	4:37	-	4:48	4:56	5:02	5:11	5:21
E4	-	-	4:51	4:58	5:07	5:12	5:20	5:30
E2	4:51	4:59	-	5:11	5:20	5:25	5:33	5:43
E4	-	-	5:15	5:22	5:31	5:36	5:44	5:54
E2	5:15	5:23	-	5:35	5:44	5:49	5:57	6:07
E4	-	-	5:38	5:45	5:54	5:59	6:07	6:17
E2	5:35	5:43	-	5:55	6:04	6:09	6:17	6:27
E4	-	-	5:58	6:05	6:14	6:19	6:27	6:37
E2	5:55	6:03	-	6:15	6:24	6:29	6:37	6:47
E4	-	-	6:17	6:24	6:33	6:38	6:46	6:56
E2	6:19	6:27	-	6:39	6:48	6:53	7:01	7:11
E4	-	-	6:51	6:58	7:06	7:11	7:18	7:27
E2	6:52	6:59	-	7:09	7:17	7:22	7:29	7:38
E4	-	-	7:17	7:24	7:32	7:37	7:44	7:53
E2	7:22	7:29	-	7:39	7:47	7:52	7:59	8:08
E4	-	-	7:47	7:54	8:02	8:07	8:14	8:23
E2	7:58	8:04	-	8:14	8:21	8:25	8:31	8:38
E4	-	-	8:29	8:34	8:41	8:45	8:51	8:58
E2	8:31	8:37	-	8:47	8:54	8:58	9:04	9:11
E4	-	-	9:02	9:07	9:14	9:18	9:24	9:31
E2	9:06	9:12	-	9:22	9:29	9:33	9:39	9:46
E4	-	-	9:32	9:37	9:44	9:48	9:54	10:01
E2	9:36	9:42	-	9:52	9:59	10:03	10:09	10:16
E4	-	-	10:10	10:15	10:20	10:24	10:29	10:36
E2	10:10	10:15	-	10:25	10:30	10:34	10:39	10:46
E2	10:42	10:47	-	10:57	11:02	11:06	11:11	11:18
E2	11:13	11:18	-	11:28	11:33	11:37	11:42	11:49
E2	11:44	11:49	-	11:59	12:04	12:08	12:13	12:20
After Midnight Service — Servicio después de la medianoche								
E2	12:12	12:17	-	12:27	12:32	12:36	12:41	12:48
E2	12:42	12:47	-	12:56	1:00	1:03	1:08	1:15
E2	1:12	1:17	-	1:26	1:30	1:33	1:38	1:45

Route Number	(Friend-ship Heights) M metro	& Nebraska Ave. NW	& 14th Sts. NW	& 5th Sts. NW	FORT TOTTEN M metro	Eastern Ave. NE (Riggs Park)	Sts. NE (Rhode Island Ave.)	16th St. NE (IVY CITY)
AM Service — Servicio matutino								
E2	5:26	5:34	5:41	5:44	5:49	-	5:57	6:02
E2/	5:44	5:52	5:59	6:02	6:07	-	-	-
E3	6:00	6:08	6:15	6:18	6:23	6:29	6:37	6:42
E2/	6:20	6:28	6:35	6:40	6:43	-	-	-
E3	6:38	6:46	6:53	6:57	7:03	7:09	7:16	7:22
E2/	6:56	7:04	7:11	7:15	7:21	-	-	-
E3	7:16	7:24	7:31	7:35	7:41	7:47	7:54	8:00
E2/	7:36	7:44	7:51	7:55	8:01	-	-	-
E3	7:56	8:04	8:11	8:15	8:21	8:27	8:34	8:40
E2/	8:16	8:24	8:31	8:35	8:41	-	-	-
E3	8:34	8:42	8:49	8:53	8:59	9:05	9:12	9:18
E2/	8:50	8:59	9:06	9:11	9:18	-	-	-
E3	9:10	9:19	9:26	9:31	9:38	9:45	9:54	10:00
E2/	9:30	9:39	9:46	9:51	9:58	-	-	-
E3	9:50	9:59	10:06	10:11	10:18	10:25	10:34	10:40
E2/	10:08	10:18	10:26	10:31	10:40	-	-	-
E3	10:28	10:38	10:46	10:51	11:00	11:07	11:16	11:22
E2/	10:48	10:58	11:06	11:11	11:20	-	-	-
E3	11:08	11:18	11:26	11:31	11:40	11:47	11:56	12:02
E2/	11:28	11:38	11:46	11:51	12:00	-	-	-
E3	11:48	11:58	12:06	12:11	12:20	12:27	12:36	12:42
PM Service — Servicio vespertino								
E2/	12:08	12:18	12:26	12:31	12:40	-	-	-
E3	12:28	12:38	12:46	12:51	1:00	1:07	1:16	1:22
E2/	12:48	12:58	1:06	1:11	1:20	-	-	-
E3	1:08	1:18	1:26	1:31	1:40	1:47	1:56	2:02
E2/	1:28	1:38	1:46	1:51	2:00	-	-	-
E3	1:48	1:58	2:06	2:11	2:20	2:27	2:36	2:42
E2/	2:08	2:18	2:26	2:31	2:40	-	-	-
E3	2:28	2:38	2:46	2:51	3:00	3:07	3:16	3:22
E2/	2:48	2:58	3:06	3:11	3:20	-	-	-
E3	3:08	3:18	3:26	3:31	3:40	3:47	3:56	4:02
E2/	3:28	3:38	3:46	3:51	4:00	-	-	-
E3	3:48	3:58	4:06	4:11	4:20	4:27	4:36	4:42
E2/	4:08	4:18	4:26	4:31	4:40	-	-	-
E3	4:28	4:38	4:46	4:52	4:59	5:07	5:15	5:21
E2/	4:48	4:58	5:06	5:12	5:19	-	-	-
E3	5:08	5:18	5:26	5:32	5:39	5:47	5:55	6:01
E2/	5:28	5:38	5:46	5:52	5:59	-	-	-
E3	5:48	5:58	6:06	6:12	6:19	6:27	6:35	6:41
E2/	6:10	6:19	6:26	6:31	6:37	-	-	-
E3	6:30	6:39	6:46	6:51	6:57	7:04	7:11	7:19
E2/	6:50	6:59	7:06	7:11	7:17	-	-	-
E3	7:10	7:19	7:26	7:31	7:37	7:44	7:51	7:59
E2/	7:30	7:39	7:46	7:51	7:57	-	-	-
E3	7:50	7:59	8:06	8:11	8:17	8:24	8:31	8:39
E2/	8:10	8:19	8:26	8:31	8:37	-	-	-
E3	8:30	8:39	8:46	8:51	8:57	9:04	9:11	9:19
E2/	8:50	8:59	9:06	9:11	9:17	-	-	-
E3	9:10	9:19	9:26	9:31	9:37	9:44	9:51	9:59
E2/	9:30	9:39	9:46	9:51	9:57	-	-	-
E2	9:50	9:59	10:06	10:11	10:17	-	10:26	10:34
E2	10:22	10:31	10:39	10:43	10:49	-	10:57	11:03
E2	10:52	11:01	11:09	11:13	11:19	-	11:27	11:33
E2	11:22	11:31	11:39	11:43	11:49	-	11:57	12:03
E2	11:52	12:01	12:09	12:13	12:19	-	12:27	12:33
After Midnight Service — Servicio después de la medianoche								

Route Number	16th St. NE (Ivy City)	Sts. NE (Rhode Island Ave.)	Kennedy St. NE (Riggs Park)	Fort Totten M metro	& 5th Sts. NW	& 14th Sts. NW	& Nebraska Ave. NW	(FRIENDSHIP HEIGHTS) M metro
AM Service — Servicio matutino								
E2	-	-	-	5:16	5:22	5:27	5:34	5:40
E2	-	-	-	5:46	5:52	5:57	6:04	6:10
E2	-	-	-	6:12	6:18	6:24	6:31	6:37
E3	6:10	6:15	6:22	6:29	6:36	6:42	6:50	6:57
E2	-	-	-	6:49	6:56	7:02	7:10	7:17
E3	6:50	6:55	7:02	7:09	7:16	7:22	7:30	7:37
E2	-	-	-	7:32	7:39	7:44	7:53	8:00
E3	7:29	7:36	7:44	7:52	7:59	8:04	8:13	8:20
E2	-	-	-	8:12	8:19	8:24	8:33	8:40
E3	8:09	8:16	8:24	8:32	8:39	8:44	8:53	9:00
E2	-	-	-	8:52	8:59	9:04	9:13	9:20
E3	8:49	8:56	9:04	9:12	9:19	9:24	9:33	9:40
E2	-	-	-	9:32	9:39	9:44	9:53	10:00
E3	9:29	9:34	9:43	9:51	9:59	10:04	10:13	10:20
E2	-	-	-	10:11	10:19	10:24	10:33	10:40
E3	10:09	10:14	10:23	10:31	10:39	10:44	10:53	11:00
E2	-	-	-	10:51	10:59	11:04	11:13	11:20
E3	10:49	10:54	11:03	11:11	11:19	11:24	11:33	11:40
E2	-	-	-	11:31	11:39	11:44	11:53	12:00
E3	11:29	11:34	11:43	11:51	11:59	12:04	12:13	12:20
PM Service — Servicio vespertino								
E2	-	-	-	12:11	12:19	12:24	12:33	12:40
E3	12:09	12:14	12:23	12:31	12:39	12:44	12:53	1:00
E2	-	-	-	12:51	12:59	1:04	1:13	1:20
E3	12:49	12:54	1:03	1:11	1:19	1:24	1:33	1:40
E2	-	-	-	1:31	1:39	1:44	1:53	2:00
E3	1:29	1:34	1:43	1:51	1:59	2:04	2:13	2:20
E2	-	-	-	2:11	2:19	2:24	2:33	2:40
E3	2:09	2:14	2:23	2:31	2:39	2:44	2:53	3:00
E2	-	-	-	2:51	2:59	3:04	3:13	3:20
E3	2:49	2:54	3:03	3:11	3:19	3:24	3:33	3:40
E2	-	-	-	3:31	3:39	3:44	3:53	4:00
E3	3:29	3:34	3:43	3:51	3:59	4:04	4:13	4:20
E2	-	-	-	4:11	4:19	4:24	4:33	4:40
E3	4:09	4:14	4:23	4:31	4:39	4:44	4:53	5:00
E2	-	-	-	4:51	4:59	5:04	5:13	5:20
E3	4:49	4:54	5:03	5:11	5:19	5:24	5:33	5:40
E2	-	-	-	5:31	5:39	5:44	5:53	6:00
E3	5:29	5:34	5:43	5:50	5:58	6:02	6:10	6:19
E2	-	-	-	6:10	6:18	6:22	6:30	6:39
E3	6:09	6:14	6:23	6:30	6:38	6:42	6:50	6:59
E2	-	-	-	6:50	6:58	7:02	7:10	7:19
E3	6:49	6:54	7:03	7:10	7:18	7:22	7:30	7:39
E2	-	-	-	7:28	7:36	7:40	7:48	7:57
E3	7:27	7:32	7:41	7:48	7:56	8:00	8:08	8:17
E2	-	-	-	8:08	8:15	8:20	8:27	8:33
E3	8:07	8:12	8:20	8:26	8:33	8:38	8:45	8:51
E2	-	-	-	8:46	8:53	8:58	9:05	9:11
E3	8:47	8:52	9:00	9:06	9:13	9:18	9:25	9:31
E2	-	-	-	9:26	9:33	9:38	9:45	9:51
E3	9:27	9:32	9:40	9:46	9:53	9:58	10:05	10:11
E2	10:05	10:10	-	10:20	10:27	10:32	10:39	10:45
E2	10:40	10:45	-	10:54	10:59	11:03	11:09	11:15
E2	11:10	11:15	-	11:24	11:29	11:33	11:39	11:45
E2	11:40	11:45	-	11:54	11:59	12:03	12:09	12:15
After Midnight Service — Servicio después de la medianoche								
E2	12:10	12:15	-	12:24	12:29	12:33	12:39	12:45

Weekday Eastbound

Route Number	Wisconsinn & Western Aves.NW (Friendship Heights) M	30th Pl. & Nebraska Ave. NW	Kennedy & 14th Sts. NW	Kennedy & 5th Sts. NW	FORT TOTTEN M	Chillum Pl. & Eastern Ave. NE (Riggs Park)	Eastern Ave. & Kennedy St. NE (RIGGS PARK)	18th & Hamlin Sts. NE (Rhode Island Ave.)	New York Ave. & 16th St. NE (IVY CITY)
AM Service									
E2	5:18	5:25	5:31	5:35	5:41	-	-	5:51	5:58
E4	5:28	5:35	5:41	5:45	5:51	-	5:58	-	-
E2	5:41	5:48	5:54	5:58	6:04	-	-	6:14	6:21
E4	-	-	-	-	6:09	-	6:16	-	-
E2	5:50	5:57	6:03	6:07	6:13	-	-	6:23	6:30
E2	6:01	6:08	6:15	6:19	6:25	-	-	6:35	6:43
E4	-	-	-	-	6:29	-	6:36	-	-
E2	6:13	6:20	6:27	6:31	6:37	-	-	6:47	6:55
E4	-	-	-	-	6:44	-	6:51	-	-
E2	6:25	6:32	6:39	6:43	6:49	-	-	6:59	7:07
E4	-	-	-	-	6:56	-	7:04	-	-
E2	6:31	6:40	6:48	6:53	7:00	-	-	7:11	7:20
E4	-	-	-	-	7:09	-	7:17	-	-
E2	6:43	6:52	7:00	7:05	7:12	-	-	7:23	7:32
E4	6:50	6:59	7:07	7:12	7:19	-	7:27	-	-
E2	7:00	7:09	7:17	7:22	7:29	-	-	7:40	7:49
E4	-	-	-	-	7:33	-	7:41	-	-
E2	7:12	7:21	7:29	7:34	7:41	-	-	7:52	8:01
E4	-	-	-	-	7:47	-	7:55	-	-
E4	7:23	7:32	7:41	7:47	7:55	-	8:05	-	-
E2	7:33	7:42	7:51	7:57	8:05	-	-	8:17	8:25
E4	7:43	7:52	8:01	8:07	8:15	-	8:25	-	-
E2	7:56	8:05	8:14	8:20	8:28	-	-	8:40	8:48
E4	8:08	8:17	8:26	8:32	8:40	-	8:50	-	-
E2	8:25	8:33	8:41	8:47	8:55	-	-	9:07	9:15
E4	8:41	8:49	8:57	9:03	9:11	-	9:18	-	-
E3	9:02	9:10	9:18	9:24	9:32	9:39	-	9:48	9:56
E2/	9:27	9:35	9:43	9:49	9:57	-	-	-	-
E3	9:51	10:00	10:08	10:13	10:20	10:28	-	10:36	10:43
E2/	10:14	10:23	10:31	10:36	10:43	-	-	-	-
E3	10:37	10:46	10:54	10:59	11:06	11:14	-	11:22	11:29
E2/	11:00	11:09	11:17	11:22	11:29	-	-	-	-
E3	11:23	11:32	11:40	11:45	11:52	12:00	-	12:08	12:15
E2/	11:46	11:55	12:03	12:08	12:15	-	-	-	-
PM Service									
E3	12:09	12:18	12:26	12:31	12:38	12:46	-	12:54	1:01
E2/	12:32	12:41	12:49	12:54	1:01	-	-	-	-
E3	12:55	1:04	1:12	1:17	1:24	1:32	-	1:40	1:47
E2/	1:18	1:27	1:35	1:40	1:47	-	-	-	-
E3	1:41	1:50	1:58	2:03	2:10	2:18	-	2:26	2:33
E2/	2:04	2:13	2:21	2:26	2:33	-	-	-	-
E2	2:20	2:28	2:37	2:42	2:49	-	-	3:01	3:08
E4	2:32	2:40	2:49	2:54	3:01	-	3:09	-	-
E2	2:42	2:52	3:01	3:06	3:14	-	-	3:27	3:35
E4	2:53	3:03	3:12	3:17	3:25	-	3:34	-	-
E2	3:04	3:14	3:23	3:28	3:36	-	-	3:49	3:57
E4	3:16	3:26	3:35	3:40	3:48	-	3:57	-	-
E2	3:26	3:36	3:45	3:50	3:58	-	-	4:11	4:19
E4	3:37	3:46	3:55	4:00	4:10	-	4:19	-	-
E2	3:47	3:56	4:05	4:10	4:20	-	-	4:33	4:41
E4	3:57	4:06	4:15	4:20	4:30	-	4:39	-	-
E2	4:07	4:16	4:25	4:30	4:40	-	-	4:53	5:01

Weekday Westbound

Route Number	New York Ave. & 16th St. NE (Ivy City)	18th & Hamlin Sts. NE (Rhode Island Ave.)	Eastern Ave. & Kennedy St. NE (Riggs Park)	Fort Totten M	Kennedy & 5th Sts. NW	Kennedy & 14th Sts. NW	30th Pl. & Nebraska Ave. NW	Wisconsin & Western Aves. NW (FRIEND-SHIP HEIGHTS) M
AM Service								
E2	-	-	-	4:58	5:03	5:08	5:14	5:20
E2	-	-	-	5:24	5:30	5:35	5:44	5:50
E4	-	-	5:31	5:37	5:43	5:48	5:57	6:03
E2	5:34	5:39	-	5:49	5:55	6:00	6:09	6:15
E2	-	-	-	5:59	6:05	6:10	6:19	6:25
E4	-	-	6:03	6:09	6:15	6:20	6:29	6:35
E2	6:04	6:09	-	6:19	6:25	6:30	6:39	6:45
E4	-	-	6:18	6:25	6:34	6:40	6:49	6:55
E2	6:18	6:24	-	6:35	6:44	6:50	6:59	7:05
E4	-	-	6:38	6:45	6:54	7:00	7:09	7:15
E2	6:36	6:42	-	6:53	7:02	7:08	7:17	7:23
E4	-	-	6:53	7:00	7:09	7:15	7:24	7:30
E2	-	-	-	7:04	7:14	7:20	7:30	7:38
E2	6:51	6:57	-	7:09	7:19	7:25	7:35	7:43
E4	-	-	7:06	7:14	7:24	7:30	7:40	7:48
E2	7:02	7:08	-	7:20	7:30	7:36	7:46	7:54
E4	-	-	7:19	7:27	7:36	7:42	7:52	8:00
E2	7:14	7:21	-	7:33	7:42	7:48	7:58	8:06
E4	-	-	7:31	7:39	7:48	7:54	8:04	8:12
E2	7:26	7:33	-	7:45	7:54	8:00	8:10	8:18
E4	-	-	7:43	7:51	8:00	8:06	8:16	8:24
E2	7:38	7:45	-	7:57	8:06	8:12	8:22	8:30
E4	-	-	7:57	8:05	8:14	8:20	8:30	8:38
E2	7:54	8:01	-	8:13	8:22	8:28	8:38	8:46
E4		-	8:13	8:21	8:30	8:36	8:46	8:54
E2	8:10	8:17	-	8:29	8:38	8:44	8:54	9:02
E4	-	-	8:31	8:39	8:48	8:54	9:04	9:12
E2	8:32	8:39	-	8:51	9:00	9:06	9:16	9:24
E4	-	-	8:56	9:04	9:13	9:19	9:29	9:37
E2	8:58	9:05	-	9:17	9:26	9:31	9:39	9:46
E4	-	-	9:23	9:29	9:38	9:43	9:51	9:58
E2	9:26	9:33	-	9:45	9:54	9:59	10:07	10:14
E4	-	-	9:56	10:02	10:11	10:16	10:24	10:31
E3	10:04	10:11	10:19	10:25	10:34	10:39	10:47	10:54
E2		-	-	10:48	10:57	11:02	11:10	11:17
E3	10:50	10:57	11:05	11:11	11:20	11:25	11:33	11:40
E2		-	-	11:34	11:43	11:48	11:56	12:03
E3	11:36	11:43	11:51	11:57	12:06	12:11	12:19	12:26
PM Service								
E2		-	-	12:20	12:29	12:34	12:42	12:49
E3	12:23	12:30	12:37	12:43	12:51	12:56	1:04	1:11
E2		-	-	1:06	1:14	1:19	1:27	1:34
E3	1:09	1:16	1:23	1:29	1:37	1:42	1:50	1:57
E2		-	-	1:52	2:00	2:05	2:13	2:20
E3	1:55	2:01	2:08	2:15	2:23	2:28	2:38	2:45
E2		-	-	2:38	2:46	2:51	2:59	3:06
E3	2:41	2:47	2:54	3:01	3:09	3:14	3:22	3:29
E4		-	3:15	3:22	3:31	3:36	3:44	3:52
E2	3:17	3:23	-	3:34	3:43	3:48	3:56	4:04
E4	-	-	3:39	3:46	3:55	4:00	4:08	4:16
E2	3:41	3:47	-	3:58	4:07	4:12	4:20	4:28
E4	-	-	4:03	4:10	4:19	4:24	4:32	4:40
E2	4:05	4:11	-	4:22	4:31	4:36	4:44	4:52
E4	-	-	4:27	4:34	4:43	4:48	4:56	5:04

E4	4:15	4:26	4:35	4:41	4:51	-	5:02	-	-
E2	4:25	4:36	4:45	4:51	5:01	-	-	5:15	5:22
E4	4:35	4:46	4:55	5:01	5:11	-	5:22	-	-
E2	4:45	4:56	5:05	5:11	5:21	-	-	5:35	5:42
E4	4:55	5:06	5:15	5:21	5:31	-	5:42	-	-
E2	5:05	5:16	5:25	5:31	5:41	-	-	5:55	6:02
E4	5:15	5:26	5:35	5:41	5:51	-	6:02	-	-
E2	5:25	5:36	5:45	5:51	6:01	-	-	6:15	6:22
E4	5:35	5:46	5:55	6:01	6:11	-	6:22	-	-
E2	5:46	5:56	6:05	6:10	6:20	-	-	6:32	6:39
E4	5:56	6:06	6:15	6:20	6:30	-	6:39	-	-
E2	6:08	6:18	6:27	6:32	6:42	-	-	6:54	7:01
E4	6:21	6:31	6:39	6:44	6:51	-	7:00	-	-
E2	6:33	6:43	6:51	6:56	7:03	-	-	7:13	7:19
E4	6:45	6:55	7:03	7:08	7:15	-	7:24	-	-
E2	6:57	7:07	7:15	7:20	7:27	-	-	7:37	7:43
E4	7:12	7:22	7:30	7:35	7:42	-	7:51	-	-
E2	7:28	7:38	7:46	7:51	7:58	-	-	8:08	8:14
E4	7:45	7:55	8:03	8:08	8:15	-	8:24	-	-
E3	8:03	8:12	8:19	8:24	8:30	8:37	-	8:44	8:50
E3	8:29	8:38	8:45	8:50	8:56	9:03	-	9:10	9:16
E3	8:55	9:04	9:11	9:16	9:22	9:29	-	9:36	9:42
E3	9:22	9:29	9:36	9:41	9:46	9:53	-	10:00	10:06
E3	9:47	9:54	10:01	10:06	10:11	10:18	-	10:25	10:31
E2	10:17	10:24	10:31	10:36	10:41	-	-	10:51	10:57
E2	10:47	10:54	11:01	11:06	11:11	-	-	11:21	11:27
E2	11:17	11:24	11:31	11:36	11:41	-	-	11:51	11:57
E2/	11:47	11:54	12:01	12:06	12:11	-	-	-	-
				After Midnight Service					
E2/	12:17	12:24	12:31	12:36	12:41	-	-	-	-

E2	4:27	4:34	-	4:46	4:54	5:00	5:09	5:16
E4	-	-	4:51	4:58	5:06	5:12	5:21	5:28
E2	4:49	4:56	-	5:08	5:16	5:22	5:31	5:38
E4	-	-	5:11	5:18	5:26	5:32	5:41	5:48
E2	5:09	5:16	-	5:28	5:36	5:42	5:51	5:58
E4	-	-	5:31	5:38	5:46	5:52	6:01	6:08
E2	5:29	5:37	-	5:48	5:57	6:02	6:10	6:18
E4	-	-	5:50	5:58	6:07	6:12	6:20	6:28
E2	5:49	5:57	-	6:08	6:17	6:22	6:30	6:38
E4	-	-	6:12	6:20	6:29	6:34	6:42	6:50
E2	6:17	6:24	-	6:34	6:42	6:48	6:56	7:02
E4	-	-	6:43	6:51	6:59	7:05	7:13	7:19
E2	6:52	6:59	-	7:09	7:16	7:20	7:26	7:32
E4	-	-	7:13	7:21	7:28	7:32	7:38	7:44
E2	7:19	7:26	-	7:36	7:43	7:47	7:53	7:59
E4	-	-	7:43	7:51	7:58	8:02	8:08	8:14
E2	7:49	7:56	-	8:06	8:13	8:17	8:23	8:29
E4	-	-	8:13	8:21	8:28	8:32	8:38	8:44
E2	8:20	8:27	-	8:37	8:44	8:48	8:54	9:00
E4	-	-	8:49	8:57	9:04	9:08	9:14	9:20
E3	8:56	9:03	9:10	9:18	9:25	9:29	9:35	9:41
E3	9:22	9:29	9:36	9:44	9:51	9:55	10:01	10:07
E3	9:48	9:55	10:02	10:10	10:17	10:21	10:27	10:33
E2	10:12	10:19	-	10:29	10:36	10:40	10:46	10:52
E2	10:36	10:40	-	10:49	10:55	10:59	11:05	11:11
E2	11:04	11:08	-	11:17	11:23	11:27	11:33	11:39
E2	11:34	11:38	-	11:47	11:53	11:57	12:03	12:09
				After Midnight Service				
E2	12:04	12:08	-	12:17	12:23	12:27	12:33	12:39
E2	-	-	-	12:48	12:53	12:57	1:02	1:07

Welcome to Metrobus

Here are some tips to make your ride on Metrobus easy and quick.

- Each customer must pay a fare. Up to two children under age five may ride free with a paying customer.
- Please have exact fare (when paying with cash), a valid bus pass or a SmarTrip® card ready when boarding.
- When transferring from bus-to-rail or rail-to-bus, Metro (and most regional bus systems) offers a 50¢ discount on the second trip. Transfers from bus-to-bus are free as long as the second bus does not cost more than the first bus. If it does, you must pay the difference. IMPORTANT: To get the discounted or free transfer, you must pay your fare with a SmarTrip® card. If you pay with cash, you will not get the discounted or free transfer. The transfer period is two hours between the start of the first trip and the start of the second trip.
- If standing, please stay behind the yellow line and hold a handrail securely.
- Priority seats are reserved for senior citizens and people with disabilities.
- To alert the bus operator that you want to get off at the next stop, pull the cord that runs along the top of the windows or press the button on the handrail leading out the back door.
- Are you planning to use Metrobus regularly? A SmarTrip® card makes paying your fare faster. For more information about SmarTrip®, visit www.wmata.com or call 202-637-7000 (TTY 202-962-2033).
- To ensure a pleasant ride for everyone, it is unlawful to:
  - Eat or drink
  - Smoke
  - Spit or litter
  - Play audio or video equipment without earphones
  - Bring animals (except service animals) onto Metrobus

Metrobus holiday service

- **Saturday supplemental schedule:**
  Martin Luther King Jr. Day
  Presidents Day
  Columbus Day
  Veterans Day
- **Saturday schedule:**
  July 4th
- **Sunday schedule:**
  New Year's Day
  Memorial Day
  Labor Day
  Thanksgiving Day
  Christmas Day

To get information about your Metro system, share a suggestion, report a problem or contact Lost and Found, visit www.wmata.com or call 202-637-7000 (TTY 202-962-2033) and select from the menu options.

(11/24/15)

English-Español Effective 3-19-17

G9 MetroExtra

Rhode Island Avenue Limited Line.

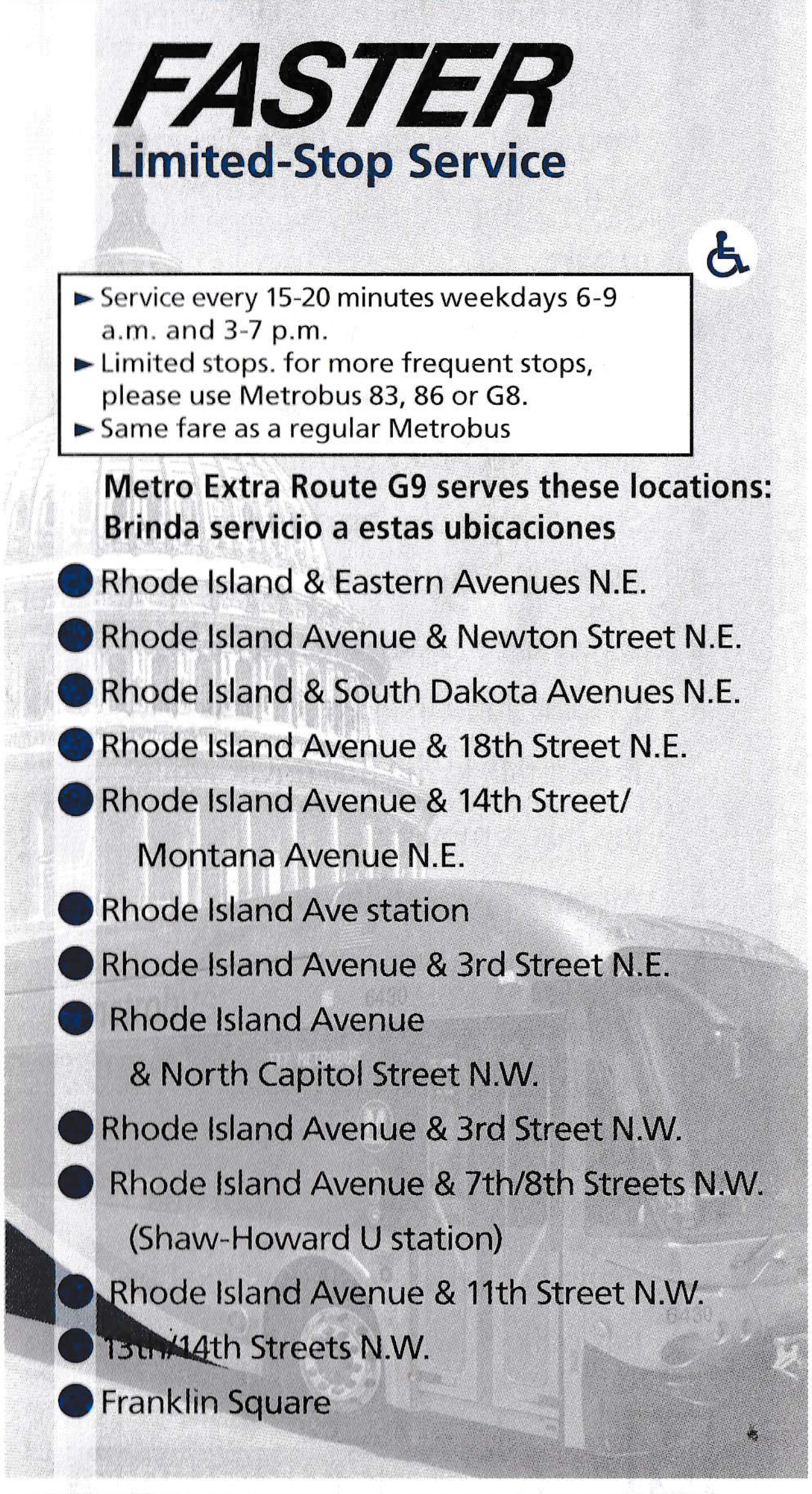

FASTER

Limited-Stop Service

♿

- Service every 15-20 minutes weekdays 6-9 a.m. and 3-7 p.m.
- Limited stops. for more frequent stops, please use Metrobus 83, 86 or G8.
- Same fare as a regular Metrobus

Metro Extra Route G9 serves these locations:
Brinda servicio a estas ubicaciones

- Rhode Island & Eastern Avenues N.E.
- Rhode Island Avenue & Newton Street N.E.
- Rhode Island & South Dakota Avenues N.E.
- Rhode Island Avenue & 18th Street N.E.
- Rhode Island Avenue & 14th Street/ Montana Avenue N.E.
- Rhode Island Ave station
- Rhode Island Avenue & 3rd Street N.E.
- Rhode Island Avenue & North Capitol Street N.W.
- Rhode Island Avenue & 3rd Street N.W.
- Rhode Island Avenue & 7th/8th Streets N.W. (Shaw-Howard U station)
- Rhode Island Avenue & 11th Street N.W.
- 13th/14th Streets N.W.
- Franklin Square

www.wmata.com
Information Anytime 202-637-7000 TTY 202-962-2033

Rhode Island Avenue Limited Line

www.wmata.com

MetroExtra

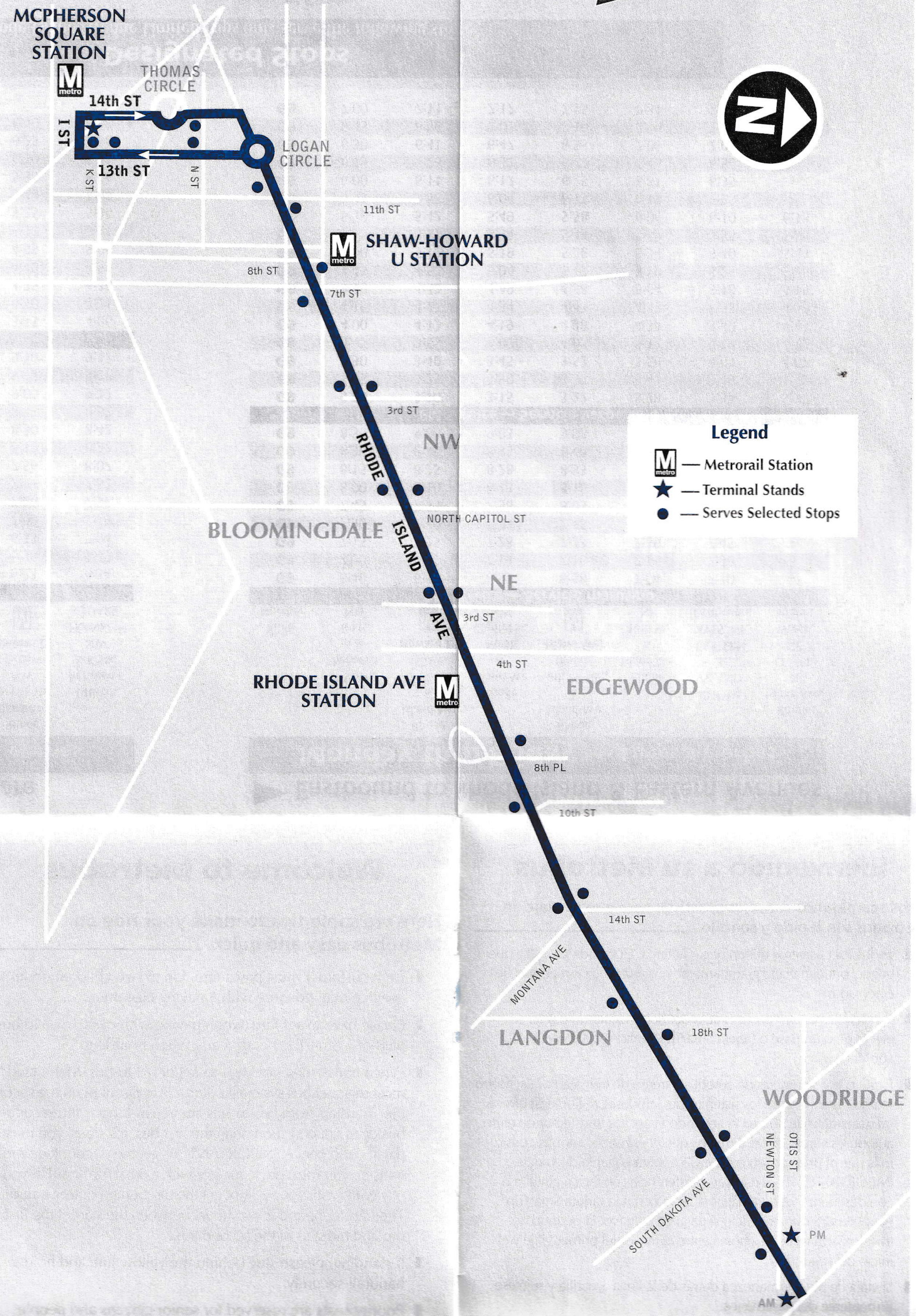
MCPHERSON SQUARE STATION
THOMAS CIRCLE
14th ST
I ST
K ST
13th ST
N ST
LOGAN CIRCLE
11th ST
SHAW-HOWARD U STATION
8th ST
7th ST
3rd ST
NW
RHODE ISLAND AVE
BLOOMINGDALE
NORTH CAPITOL ST
NE
3rd ST
4th ST
RHODE ISLAND AVE STATION
EDGEWOOD
8th PL
10th ST
14th ST
MONTANA AVE
LANGDON
18th ST
WOODRIDGE
NEWTON ST
OTIS ST
SOUTH DAKOTA AVE
PM
AM
N
Legend
M metro — Metrorail Station
★ — Terminal Stands
● — Serves Selected Stops

Westbound to Franklin Square

Monday thru Friday — Lunes a viernes

Route Number	Rhode Island & Eastern Aves. NE (Eastbound)	Rhode Island Ave. & Otis St. NE (Westbound)	Rhode Island Ave & 18th St. NE	Rhode Island Ave & 8th Pl. NE (Rhode Island Ave) M	Rhode Island Ave. & North Capitol St. NW	Rhode Island Ave. & 8th St. NW (Shaw-Howard U) M	14th St. between I & K Sts. NW (FRANKLIN SQUARE)
AM Service — Servicio matutino							
G9	6:00	6:02	6:07	6:13	6:18	6:23	6:34
G9	6:15	6:17	6:22	6:28	6:33	6:38	6:49
G9	6:30	6:32	6:37	6:43	6:48	6:53	7:04
G9	6:45	6:47	6:52	6:58	7:03	7:08	7:19
G9	7:00	7:02	7:07	7:15	7:20	7:26	7:37
G9	7:15	7:17	7:22	7:30	7:35	7:41	7:52
G9	7:30	7:32	7:37	7:45	7:50	7:56	8:07
G9	7:45	7:47	7:52	8:00	8:05	8:11	8:22
G9	8:00	8:03	8:08	8:18	8:23	8:30	8:42
G9	8:15	8:18	8:23	8:33	8:38	8:45	8:57
G9	8:30	8:33	8:38	8:48	8:53	9:00	9:12
G9	8:45	8:48	8:53	9:03	9:08	9:15	9:27
G9	9:00	9:03	9:08	9:18	9:23	9:30	9:42
PM Service — Servicio vespertino							
G9	-	3:35	3:39	3:46	3:50	3:55	4:06
G9	-	3:50	3:54	4:01	4:05	4:10	4:21
G9	-	4:05	4:09	4:16	4:20	4:25	4:36
G9	-	4:20	4:24	4:31	4:35	4:40	4:51
G9	-	4:35	4:39	4:46	4:50	4:55	5:06
G9	-	4:50	4:54	5:01	5:05	5:10	5:21
G9	-	5:05	5:09	5:16	5:20	5:25	5:36
G9	-	5:20	5:24	5:31	5:35	5:40	5:51
G9	-	5:35	5:39	5:46	5:50	5:55	6:06
G9	-	5:50	5:54	6:01	6:05	6:10	6:21
G9	-	6:05	6:09	6:16	6:20	6:25	6:36
G9	-	6:20	6:24	6:31	6:35	6:40	6:51

Eastbound to Rhode Island & Eastern Avenues

Monday thru Friday — Lunes a viernes

Route Number	14th St. between I & K Sts. NW	Rhode Island Ave & 7th St. NW (Shaw-Howard U) M	Rhode Island Ave & North Capitol St. NW	Rhode Island Ave & 8th Pl. NE (Rhode Island Ave) M	Rhode Island Ave & 18th St. NE	RHODE ISLAND & EASTERN AVES. NE (Eastbound)	Rhode Island Ave. & Otis St. NE (West-bound)
AM Service — Servicio matutino							
G9	6:40	6:50	6:53	6:58	7:04	7:10	-
G9	7:00	7:10	7:13	7:18	7:24	7:30	-
G9	7:15	7:25	7:28	7:33	7:39	7:45	-
G9	7:30	7:40	7:43	7:48	7:54	8:00	-
G9	7:45	7:55	7:58	8:03	8:09	8:15	-
G9	8:00	8:10	8:13	8:18	8:24	8:30	-
G9	8:15	8:25	8:28	8:33	8:39	8:45	-
G9	8:30	8:40	8:43	8:48	8:54	9:00	-
G9	8:50	9:00	9:03	9:08	9:14	9:20	-
PM Service — Servicio vespertino							
G9	3:00	3:10	3:15	3:22	3:28	3:34	3:37
G9	3:15	3:25	3:30	3:37	3:43	3:49	3:52
G9	3:30	3:40	3:45	3:52	3:58	4:04	4:07
G9	3:45	3:55	4:00	4:07	4:13	4:19	4:22
G9	4:00	4:12	4:19	4:28	4:34	4:40	4:43
G9	4:15	4:27	4:34	4:43	4:49	4:55	4:58
G9	4:30	4:42	4:49	4:58	5:04	5:10	5:13
G9	4:45	4:57	5:04	5:13	5:19	5:25	5:28
G9	5:00	5:12	5:19	5:28	5:34	5:40	5:43
G9	5:15	5:27	5:34	5:43	5:49	5:55	5:58
G9	5:30	5:42	5:49	5:58	6:04	6:10	6:13
G9	5:45	5:57	6:04	6:13	6:19	6:25	-
G9	6:00	6:11	6:17	6:25	6:31	6:35	-
G9	6:15	6:26	6:32	6:40	6:46	6:50	-
G9	6:30	6:41	6:47	6:55	7:01	7:05	-
G9	6:45	6:56	7:02	7:10	7:16	7:20	-
G9	7:00	7:11	7:17	7:25	7:31	7:35	-

Designated Stops

Rhode Island Avenue Limited trips only serve the following stops:

Westbound G9 trips:

- Rhode Island Ave. & Otis St. NE
- Rhode Island Ave. & Newton St. NE
- Rhode Island Ave. & 24th St. NE
- Rhode Island Ave. & 18th St. NE
- Rhode Island Ave. & 14th St. NE
- Rhode Island Ave. & 8th Pl. NE (Rhode Island Ave Station)
- Rhode Island Ave. & 3rd St. NE
- Rhode Island Ave. & North Capitol St. NW
- Rhode Island Ave. & 3rd St. NW
- Rhode Island Ave. & 8th St. NW (Shaw-Howard U station)
- Rhode Island Ave. & 11th St. NW
- 13th St. & N St. NW
- 13th St. & K St. NW
- 13th St. & I St. NW
- 14th St. between I & K Sts. NW (Franklin Square)

Eastbound G9 trips:

- 14th St. between I & K Sts. NW (Franklin Square)
- 14th St. & N St. NW
- Rhode Island Ave. & 11th St. NW
- Rhode Island Ave. & 7th St. NW (Shaw-Howard U station)
- Rhode Island Ave. & 3rd St. NW
- Rhode Island Ave. & North Capitol St. NW
- Rhode Island Ave. & 3rd St. NE
- Rhode Island Ave. & 10th St. NE (temporary stop for Rhode Island Ave station until summer 2017)
- Rhode Island Ave. & Montana Ave. NE
- Rhode Island Ave. & 18th St. NE
- Rhode Island Ave. & South Dakota Ave. NE
- Rhode Island Ave. & Newton St. NE
- Rhode Island Ave. & Eastern Ave. NE

English-Español

metrobus

G12,13,14,16

Greenbelt-New Carrollton Line

TOUCH YOUR CARD HERE

♿ All Metrobuses are fully accessible and are equipped with lifts or ramps for wheelchair accessibility
Todos los autobuses de Metro son accesibles a personas con impedimentos y están equipados con rampas o elevadores para sillas de ruedas

Serves these locations-
Brinda servicio a estas ubicaciones

Greenbelt station
Capital Office Park (G12)
North End, Old Greenbelt (G12)
Beltway Plaza (G14, G16) (G13 does not loop through)
Roosevelt Center (TIMED TRANSFER)
South End, Old Greenbelt
Greenbelt East (G12)
NASA - Goddard Space Flight Center (G13,14,16)
Goddard Corporate Park (G13, G14)
Doctors Community Hospital (G12)
Lanham
New Carrollton station

Schedule 9-25-11

INFORMATION ANYTIME 202-637-7000 TTY 202-638-3780 ♿

metro opens doors
MetroOpensDoors.com

Effective as of June 29, 1997
Reprinted November 1998

G12,13,14,16

Greenbelt-New Carrollton Line

Between
Greenbelt station
Capital Office Park(G12)
North End,Old Greenbelt(G12)
Beltway Plaza(G14,16)
Roosevelt Center
South End,Old Greenbelt
Greenbelt East(G12)
NASA-Goddard Space Flight Center(G13,14,16)
Goddard Corporate Park(G13,14)
Doctors Community Hospital(G12)
Lanham
New Carrollton station

♿ – Designated trips operated with wheelchair lift-equipped buses.

5119
Welcome Aboard
metrobus

Washington Metropolitan Area Transit Authority
600 Fifth Street, N.W., Washington, D.C. 20001
INFORMATION: 202/637-7000 (TDD 202/638-3780)
http://www.wmata.com

Greenbelt-New Carrollton Line

Routes G12,13,14,16

For route and schedule information

Call 202-637-7000

www.metroopensdoors.com

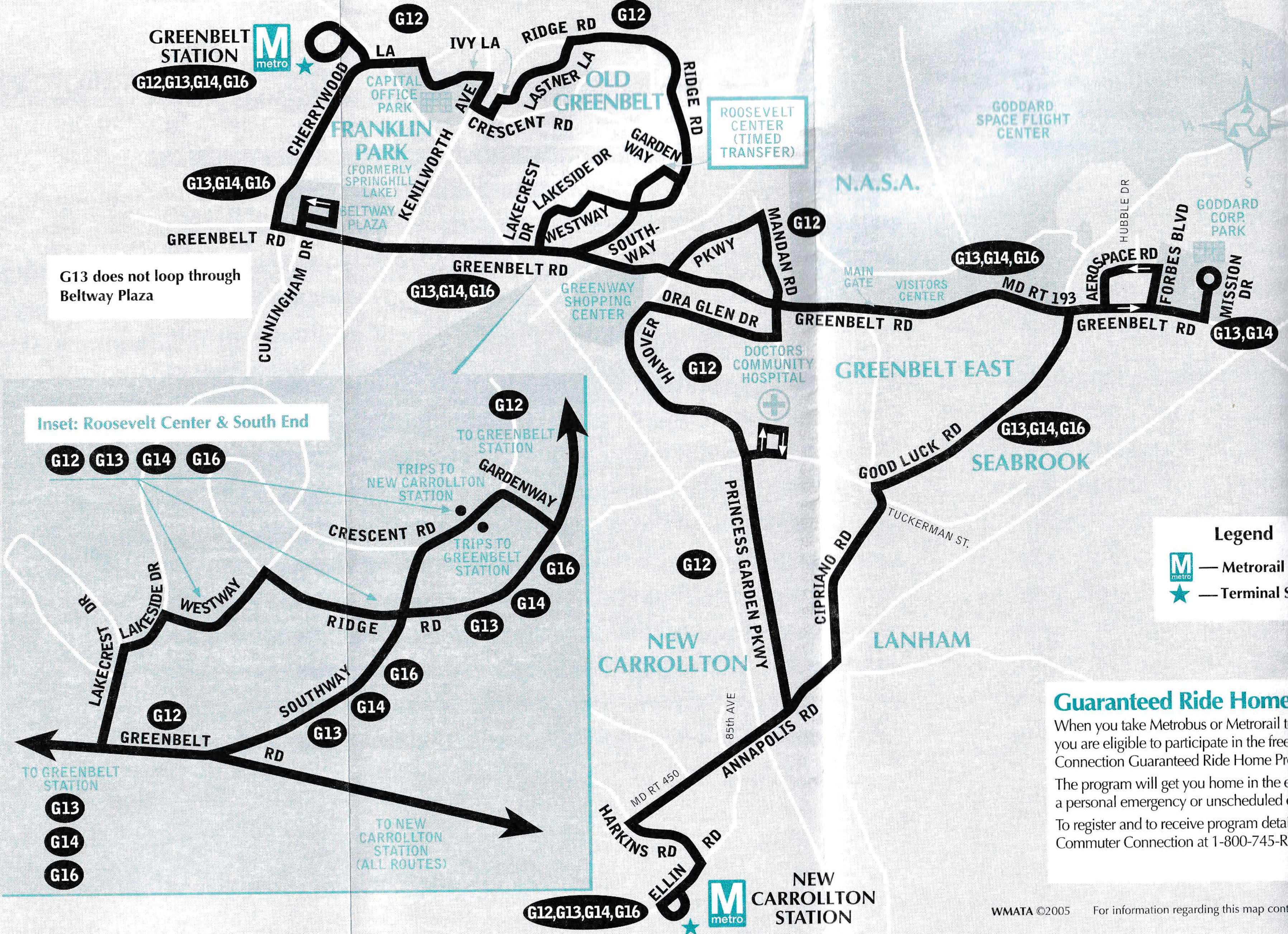
GREENBELT STATION
G12,G13,G14,G16
G12
LA
IVY LA
RIDGE RD
G12
CHERRYWOOD
CAPITAL OFFICE PARK
AVE
LASTNER LA
OLD GREENBELT
RIDGE RD
CRESCENT RD
FRANKLIN PARK
(FORMERLY SPRINGHILL LAKE)
KENILWORTH
GARDEN WAY
ROOSEVELT CENTER (TIMED TRANSFER)
GODDARD SPACE FLIGHT CENTER
G13,G14,G16
BELTWAY PLAZA
LAKESIDE DR
LAKECREST DR
WESTWAY
N.A.S.A.
GREENBELT RD
SOUTHWAY
PKWY
MANDAN RD
G12
HUBBLE DR
GODDARD CORP. PARK
FORBES BLVD
GREENBELT RD
G13,G14,G16
MAIN GATE
VISITORS CENTER
G13,G14,G16
AEROSPACE RD
MD RT 193
MISSION DR
CUNNINGHAM DR
GREENWAY SHOPPING CENTER
ORA GLEN DR
GREENBELT RD
GREENBELT RD
G13,G14
HANOVER
DOCTORS COMMUNITY HOSPITAL
G12
GREENBELT EAST
G13,G14,G16
GOOD LUCK RD
SEABROOK
TUCKERMAN ST.
PRINCESS GARDEN PKWY
CIPRIANO RD
G12
NEW CARROLLTON
LANHAM
85th AVE
ANNAPOLIS RD
MD RT 450
HARKINS RD
RD
ELLIN
G12,G13,G14,G16
NEW CARROLLTON STATION
N
S
W
Inset: Roosevelt Center & South End
G12
G13
G14
G16
G12
TO GREENBELT STATION
TRIPS TO NEW CARROLLTON STATION
GARDENWAY
CRESCENT RD
TRIPS TO GREENBELT STATION
G16
WESTWAY
LAKESIDE DR
DR
RIDGE RD
G14
G13
LAKECREST
SOUTHWAY
G16
G14
G12
GREENBELT
RD
G13
TO GREENBELT STATION
G13
G14
G16
TO NEW CARROLLTON STATION (ALL ROUTES)

G13 does not loop through Beltway Plaza

Legend

M metro — Metrorail S

★ — Terminal S

Guaranteed Ride Home

When you take Metrobus or Metrorail to
you are eligible to participate in the free
Connection Guaranteed Ride Home Pro

The program will get you home in the ev
a personal emergency or unscheduled o

To register and to receive program detail
Commuter Connection at 1-800-745-RI

WMATA ©2005 For information regarding this map conta

Weekday Eastbound —
Entre semana con dirección al este

Route Number	Greenbelt Ⓜ	Beltway Plaza ■	Ivy La. & Ridge Rd.	Crescent Rd. & Gardenway (Roosevelt Center) TIMED TRANSFER ✻	Greenbelt Rd. at Greenway Shopping Center	Greenbelt Rd. opposite NASA Main Gate	Goddard Corporate Park	Cipriano Rd. & Tuckerman St.	Ora Glen Dr. & Mandan Rd.	Doctors Community Hospital	Annapolis Rd. & 85th Ave.	NEW CARROLLTON Ⓜ
AM Service — Servicio matutino												
G12	-	-	-	5:15	5:19	-	-	-	5:24	5:31	5:37	5:43
G12	-	-	-	5:48	5:52	-	-	-	5:57	6:04	6:10	6:16
G14	-	-	-	5:48	5:52	5:56	6:02	6:11	-	-	6:17	6:23
G12	6:03	-	6:09	6:21	6:25	-	-	-	6:30	6:37	6:43	6:49
G13	6:05	●	-	6:21	6:25	6:29	6:35	6:44	-	-	6:50	6:56
G12	6:33	-	6:39	6:51	6:55	-	-	-	7:00	7:07	7:13	7:19
G13	6:35	●	-	6:51	6:55	6:59	7:05	7:14	-	-	7:20	7:26
G12	7:03	-	7:09	7:21	7:25	-	-	-	7:30	7:37	7:43	7:49
G13	7:05	●	-	7:21	7:25	7:29	7:35	7:44	-	-	7:50	7:56
G12	7:31	-	7:38	7:51	7:56	-	-	-	8:02	8:10	8:17	8:24
G13	7:34	●	-	7:51	7:56	8:00	8:07	8:17	-	-	8:24	8:31
G12	8:01	-	8:08	8:21	8:26	-	-	-	8:32	8:40	8:47	8:54
G13	8:04	●	-	8:21	8:26	8:30	8:37	8:47	-	-	8:54	9:01
G14	8:28	8:37	-	8:51	8:56	9:00	9:07	9:17	-	-	9:24	9:31
G12	8:31	-	8:38	8:51	8:56	-	-	-	9:02	9:10	9:17	9:24
G14	8:58	9:07	-	9:21	9:26	9:30	9:37	9:47	-	-	9:54	10:01
G12	9:01	-	9:08	9:21	9:26	-	-	-	9:32	9:40	9:47	9:54
G14	9:32	9:39	-	9:51	9:55	9:59	10:06	10:16	-	-	10:23	10:29
G12	9:33	-	9:39	9:51	9:55	-	-	-	10:00	10:08	10:15	10:21
G14	10:32	10:39	-	10:51	10:55	10:59	11:06	11:16	-	-	11:23	11:29
G12	10:33	-	10:39	10:51	10:55	-	-	-	11:00	11:08	11:15	11:21
G14	11:32	11:39	-	11:51	11:55	11:59	12:06	12:16	-	-	12:23	12:29
G12	11:33	-	11:39	11:51	11:55	-	-	-	12:00	12:08	12:15	12:21
PM Service — Servicio vespertino												
G14	12:32	12:39	-	12:51	12:55	12:59	1:06	1:16	-	-	1:23	1:29
G12	12:33	-	12:39	12:51	12:55	-	-	-	1:00	1:08	1:15	1:21
G14	1:32	1:39	-	1:51	1:55	1:59	2:06	2:16	-	-	2:23	2:29
G12	1:33	-	1:39	1:51	1:55	-	-	-	2:00	2:08	2:15	2:21
G14	2:32	2:39	-	2:51	2:55	2:59	3:06	3:16	-	-	3:23	3:29
G12	2:33	-	2:39	2:51	2:55	-	-	-	3:00	3:08	3:15	3:21
G14	3:02	3:09	-	3:21	3:25	3:29	3:36	3:46	-	-	3:53	3:59
G12	3:03	-	3:09	3:21	3:25	-	-	-	3:30	3:38	3:45	3:51
G14	3:30	3:37	-	3:51	3:56	4:00	4:07	4:17	-	-	4:24	4:31
G12	3:31	-	3:38	3:51	3:56	-	-	-	4:02	4:10	4:18	4:25
G14	4:00	4:07	-	4:21	4:26	4:30	4:37	4:47	-	-	4:54	5:01
G12	4:01	-	4:08	4:21	4:26	-	-	-	4:32	4:40	4:48	4:55
G14	4:30	4:37	-	4:51	4:56	5:00	5:07	5:17	-	-	5:24	5:31
G12	4:31	-	4:38	4:51	4:56	-	-	-	5:02	5:10	5:18	5:25
G14	5:00	5:07	-	5:21	5:26	5:30	5:37	5:47	-	-	5:54	6:01
G12	5:01	-	5:08	5:21	5:26	-	-	-	5:32	5:40	5:48	5:55
G14	5:30	5:37	-	5:51	5:56	6:00	6:07	6:17	-	-	6:24	6:31
G12	5:31	-	5:38	5:51	5:56	-	-	-	6:02	6:10	6:18	6:25
G16	6:00	6:07	-	6:21	6:26	6:30	-	6:34	-	-	6:41	6:48
G12	6:01	-	6:08	6:21	6:26	-	-	-	6:32	6:40	6:48	6:55
G16	6:30	6:37	-	6:51	6:56	7:00	-	7:04	-	-	7:11	7:18
G12	6:31	-	6:38	6:51	6:56	-	-	-	7:02	7:10	7:18	7:25
G16	7:02	7:08	-	7:21	7:25	7:29	-	7:33	-	-	7:39	7:45
G12	7:02	-	7:08	7:21	7:25	-	-	-	7:30	7:38	7:45	7:51
G16	7:42	7:48	-	8:01	8:05	8:09	-	8:13	-	-	8:19	8:25
G12	7:42	-	7:48	8:01	8:05	-	-	-	8:10	8:18	8:25	8:31
G16	8:42	8:48	-	9:01	9:05	9:09	-	9:13	-	-	9:19	9:25
G12	8:42	-	8:48	9:01	9:05	-	-	-	9:10	9:18	9:25	9:31
G16	9:45	9:50	-	10:01	10:05	10:09	-	10:13	-	-	10:19	10:25
G12	9:44	-	9:50	10:01	10:05	-	-	-	10:10	10:17	10:23	10:29

■ — *Buses are timed at stop under parking garage.*
✻ — *Buses connect at Roosevelt Center and leave at times shown.*
● — *G13 does not loop through shopping center. Use stops on Greenbelt Rd.*

Weekday Westbound —
Entre semana con dirección al oeste

Route Number	New Carrollton M	Annapolis Rd. & 85th Ave.	Doctors Community Hospital	Ora Glen Dr. & Mandan Rd.	Cipriano Rd. & Tuckerman St.	Goddard Corporate Park	Greenbelt Rd. at NASA Main Gate	Greenbelt Rd. opposite Greenway Shopping Center	Crescent Rd. & Gardenway (Roosevelt Center) TIMED TRANSFER ✻	Ivy La. & Ridge Rd.	Beltway Plaza ■	GREENBELT M
AM Service — Servicio matutino												
G12	5:07	5:13	5:19	5:27	-	-	-	5:32	5:40	5:47	-	5:53
G13	5:04	5:10	-	-	5:16	5:22	5:31	5:35	5:40	-	●	5:49
G12	5:37	5:43	5:49	5:57	-	-	-	6:02	6:10	6:17	-	6:23
G13	5:34	5:40	-	-	5:46	5:52	6:01	6:05	6:10	-	●	6:19
G12	6:07	6:13	6:19	6:27	-	-	-	6:32	6:40	6:47	-	6:53
G13	6:04	6:10	-	-	6:16	6:22	6:31	6:35	6:40	-	●	6:49
G12	6:31	6:38	6:45	6:54	-	-	-	7:00	7:10	7:18	-	7:24
G13	6:28	6:35	-	-	6:42	6:49	6:59	7:03	7:10	-	●	7:21
G12	7:01	7:08	7:15	7:24	-	-	-	7:30	7:40	7:48	-	7:54
G13	6:58	7:05	-	-	7:12	7:19	7:29	7:33	7:40	-	●	7:51
G12	7:31	7:38	7:45	7:54	-	-	-	8:00	8:10	8:18	-	8:24
G13	7:28	7:35	-	-	7:42	7:49	7:59	8:03	8:10	-	●	8:21
G12	8:01	8:08	8:15	8:24	-	-	-	8:30	8:40	8:48	-	8:54
G14	7:58	8:05	-	-	8:12	8:19	8:29	8:33	8:40	-	8:49	8:56
G12	8:31	8:38	8:45	8:54	-	-	-	9:00	9:10	9:18	-	9:24
G14	8:28	8:35	-	-	8:42	8:49	8:59	9:03	9:10	-	9:19	9:26
G12	9:33	9:39	9:46	9:55	-	-	-	10:00	10:10	10:18	-	10:24
G14	9:30	9:36	-	-	9:42	9:49	9:59	10:03	10:10	-	10:18	10:24
G12	10:33	10:39	10:46	10:55	-	-	-	11:00	11:10	11:18	-	11:24
G14	10:30	10:36	-	-	10:42	10:49	10:59	11:03	11:10	-	11:18	11:24
G12	11:33	11:39	11:46	11:55	-	-	-	12:00	12:10	12:18	-	12:24
G14	11:30	11:36	-	-	11:42	11:49	11:59	12:03	12:10	-	12:18	12:24
PM Service — Servicio vespertino												
G12	12:33	12:39	12:46	12:55	-	-	-	1:00	1:10	1:18	-	1:24
G14	12:30	12:36	-	-	12:42	12:49	12:59	1:03	1:10	-	1:18	1:24
G12	1:33	1:39	1:46	1:55	-	-	-	2:00	2:10	2:18	-	2:24
G14	1:30	1:36	-	-	1:42	1:49	1:59	2:03	2:10	-	2:18	2:24
G12	2:03	2:09	2:16	2:25	-	-	-	2:30	2:40	2:48	-	2:54
G14	2:00	2:06	-	-	2:12	2:19	2:29	2:33	2:40	-	2:48	2:54
G12	2:30	2:38	2:46	2:55	-	-	-	3:01	3:10	3:18	-	3:24
G14	2:27	2:35	-	-	2:42	2:49	2:59	3:03	3:10	-	3:19	3:25
G12	3:00	3:08	3:16	3:25	-	-	-	3:31	3:40	3:48	-	3:54
G14	2:57	3:05	-	-	3:12	3:19	3:29	3:33	3:40	-	3:49	3:55
G12	3:30	3:38	3:46	3:55	-	-	-	4:01	4:10	4:18	-	4:24
G14	3:27	3:35	-	-	3:42	3:49	3:59	4:03	4:10	-	4:19	4:25
G12	4:00	4:08	4:16	4:25	-	-	-	4:31	4:40	4:48	-	4:54
G14	3:57	4:05	-	-	4:12	4:19	4:29	4:33	4:40	-	4:49	4:55
G12	4:30	4:38	4:46	4:55	-	-	-	5:01	5:10	5:18	-	5:24
G14	4:27	4:35	-	-	4:42	4:49	4:59	5:03	5:10	-	5:19	5:25
G12	5:00	5:08	5:16	5:25	-	-	-	5:31	5:40	5:48	-	5:54
G14	4:57	5:05	-	-	5:12	5:19	5:29	5:33	5:40	-	5:49	5:55
G12	5:30	5:38	5:46	5:55	-	-	-	6:01	6:10	6:18	-	6:24
G14	5:27	5:35	-	-	5:42	5:49	5:59	6:03	6:10	-	6:19	6:25
G12	6:04	6:10	6:17	6:26	-	-	-	6:31	6:40	6:47	-	6:53
G14	6:01	6:07	-	-	6:13	6:20	6:30	6:34	6:40	-	6:48	6:54
G12	6:44	6:50	6:57	7:06	-	-	-	7:11	7:20	7:27	-	7:33
G16	6:51	6:57	-	-	7:03	-	7:07	7:11	7:20	-	7:28	7:34
G12	7:44	7:50	7:57	8:06	-	-	-	8:11	8:20	8:27	-	8:33
G16	7:51	7:57	-	-	8:03	-	8:07	8:11	8:20	-	8:28	8:34
G12	8:47	8:53	8:59	9:07	-	-	-	9:12	9:20	9:27	-	9:32
G16	8:52	8:58	-	-	9:04	-	9:08	9:12	9:20	-	9:27	9:32

■ — *Buses are timed at stop under parking garage.*

✻ — *Buses connect at Roosevelt Center and leave at times shown.*

● — *G13 does not loop through shopping center. Use stops on Greenbelt Rd.*

English-Español

Effective 3-29-15

H1

Brookland-Potomac Park Line

metrobus

♿

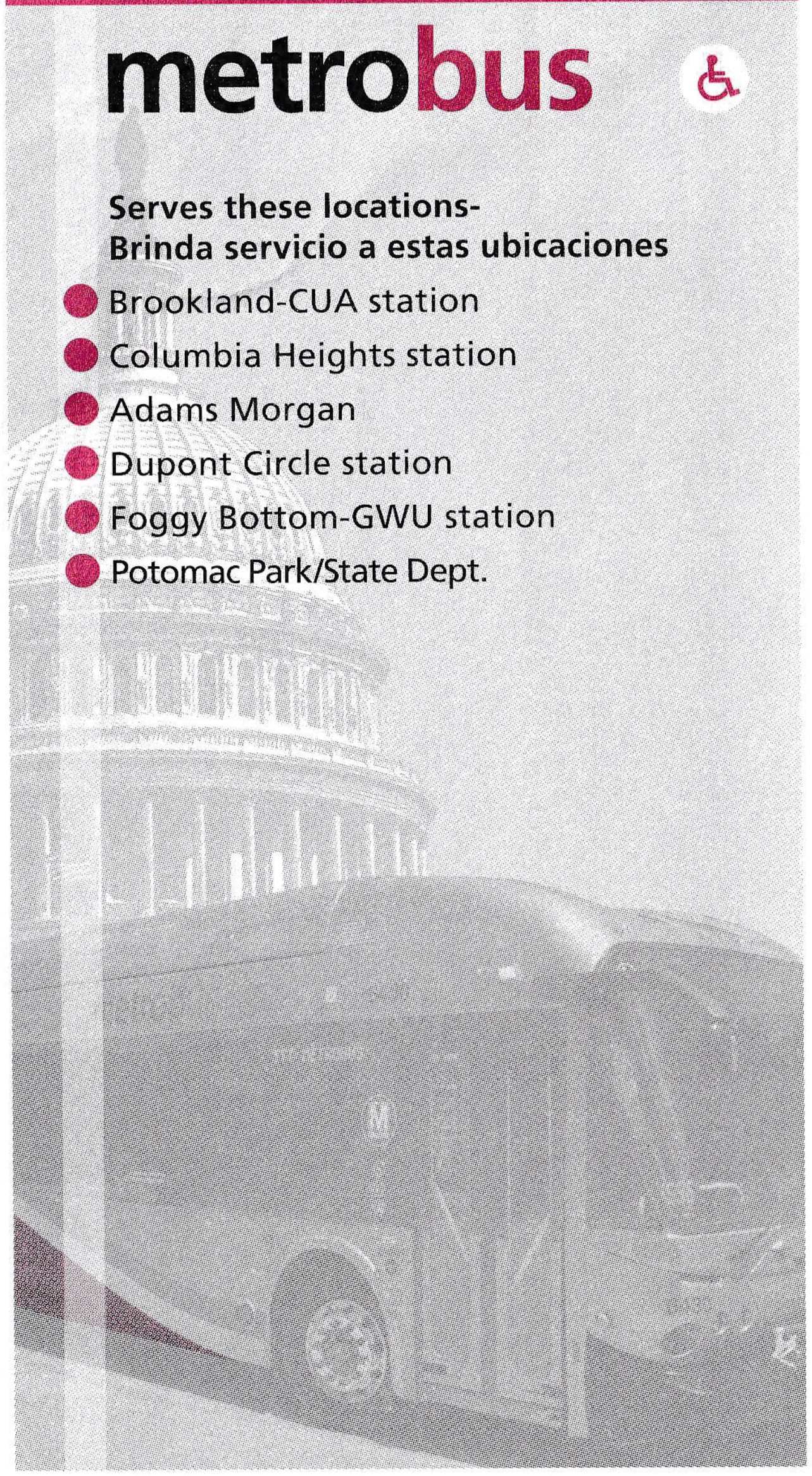

Serves these locations-
Brinda servicio a estas ubicaciones

- Brookland-CUA station
- Columbia Heights station
- Adams Morgan
- Dupont Circle station
- Foggy Bottom-GWU station
- Potomac Park/State Dept.

www.wmata.com
Information Anytime 202-637-7000 TTY 202-638-3780

M metro

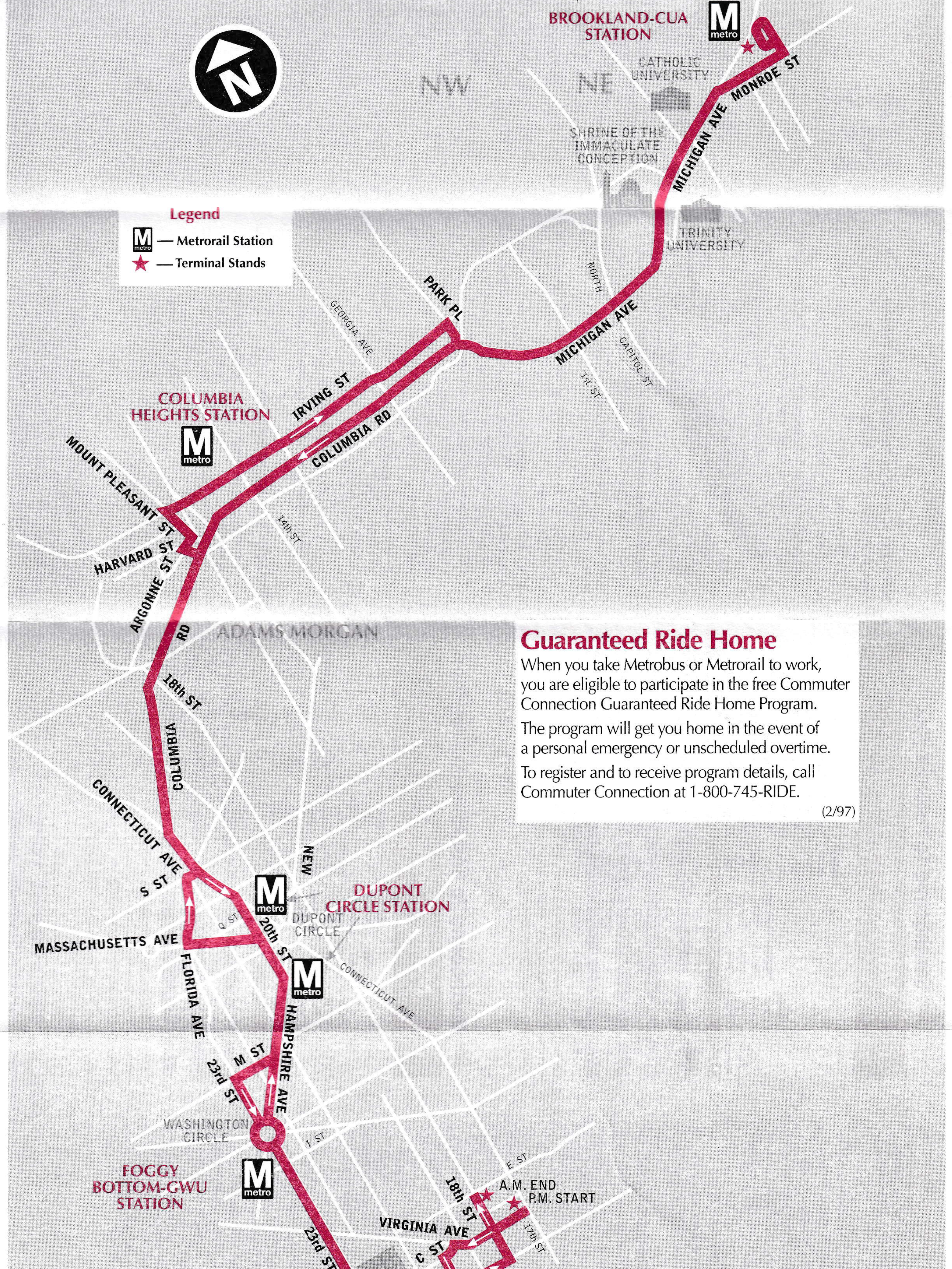
BROOKLAND-CUA STATION
metro
CATHOLIC UNIVERSITY
NW
NE
N
SHRINE OF THE IMMACULATE CONCEPTION
TRINITY UNIVERSITY
MICHIGAN AVE
MONROE ST
Legend
M — Metrorail Station
★ — Terminal Stands
NORTH CAPITOL ST
1st ST
PARK PL
GEORGIA AVE
MICHIGAN AVE
COLUMBIA HEIGHTS STATION
IRVING ST
COLUMBIA RD
MOUNT PLEASANT ST
14th ST
HARVARD ST
ARGONNE ST
RD
ADAMS MORGAN
18th ST
COLUMBIA
CONNECTICUT AVE
NEW
S ST
Q ST
DUPONT CIRCLE STATION
DUPONT CIRCLE
20th ST
MASSACHUSETTS AVE
CONNECTICUT AVE
FLORIDA AVE
HAMPSHIRE AVE
M ST
23rd ST
WASHINGTON CIRCLE
I ST
FOGGY BOTTOM-GWU STATION
E ST
18th ST
A.M. END
P.M. START
VIRGINIA AVE
17th ST
C ST
23rd ST

Guaranteed Ride Home

When you take Metrobus or Metrorail to work, you are eligible to participate in the free Commuter Connection Guaranteed Ride Home Program.

The program will get you home in the event of a personal emergency or unscheduled overtime.

To register and to receive program details, call Commuter Connection at 1-800-745-RIDE.

(2/97)

How to use this timetable

- Use the map to find the stops closest to where you will get on and off the bus.
- Select the schedule (Weekday, Saturday, Sunday) for when you will travel. Along the top of the schedule, find the stop at or nearest the point where you will get on the bus. Follow that column down to the time you want to leave.
- Use the same method to find the times the bus is scheduled to arrive at the stop where you will get off the bus.
- If the bus stop is not listed, use the time shown for the bus stop before it as the time to wait at the stop.
- The end-of-the-line or last stop is listed in ALL CAPS on the schedule.

Cómo Usar este Horario

- Use este mapa para localizar las paradas más cercanas a donde se subirá y bajará del autobús.
- Seleccione el horario (Entre semana, sábado, domingo) de cuando viajará. A lo largo de la parte superior del horario, localice la parada o el punto más cercano a la parada en la que se subirá al autobús. Siga esa columna hacia abajo hasta la hora en la que desee salir.
- Utilice el mismo método para localizar las horas en que el autobús está programado para llegar a la parada en donde desea bajarse del autobús.
- Si la parada del autobús no está listada use la hora que se muestra en la parada anterior como la hora de espera en la parada.
- El final de la ruta o la última parada del autobús aparece en letras MAYÚSCULAS en el horario.

Southbound To Potomac Park

Monday thru Friday — Lunes a viernes

Route Number	Brookland -CUA M	Michigan Ave. & 1st St. NW	Columbia Rd. & Georgia Ave. NW	Columbia Rd. & 14th St. NW (Columbia Heights) M	Columbia Rd. & Biltmore St. NW (18th St.) (Adams Morgan)	20th & Q Sts. NW (Dupont Circle) M	23rd & I Sts. NW (Foggy Bottom-GWU) M	18th & E Sts. NW (POTOMAC PARK)
AM Service — Servicio matutino								
H1	6:28	6:34	6:37	6:41	6:46	6:52	7:00	7:09
H1	6:58	7:05	7:08	7:14	7:21	7:27	7:36	7:46
H1	7:18	7:26	7:30	7:38	7:48	7:56	8:07	8:18
H1	7:33	7:41	7:45	7:53	8:03	8:11	8:22	8:33
H1	7:48	7:56	8:00	8:08	8:18	8:26	8:37	8:48
H1	8:03	8:11	8:15	8:23	8:33	8:41	8:52	9:03
H1	8:18	8:26	8:30	8:38	8:48	8:56	9:07	9:18
H1	8:34	8:42	8:46	8:54	9:04	9:12	9:23	9:34
H1	8:50	8:58	9:02	9:10	9:20	9:28	9:39	9:50

On four Federal holidays, Columbus Day, Veterans' Day, Martin L. King Day, and Presidents' Day, Metrobus will run on a Saturday supplemental schedule. On these holidays, this route will have no service.

Northbound To Brookland-CUA station

Monday thru Friday — Lunes a viernes

Route Number	C & 17th Sts. NW (Potomac Park)	23rd & I Sts. NW (Foggy Bottom-GWU) M	Massachusetts Ave. & 20th St. NW (Dupont Circle) M	Columbia Rd. & 18th St. NW (Adams Morgan)	Irving & 14th Sts. NW (Columbia Heights) M	Irving St. & Georgia Ave. NW	Michigan Ave. & 1st St. NW	BROOKLAND -CUA M
PM Service — Servicio vespertino								
H1	4:15	4:27	4:35	4:45	4:58	5:03	5:08	5:17
H1	4:40	4:52	5:00	5:10	5:23	5:28	5:33	5:42
H1	5:00	5:12	5:20	5:30	5:43	5:48	5:53	6:02
H1	5:20	5:32	5:40	5:50	6:03	6:08	6:13	6:22
H1	5:45	5:57	6:05	6:15	6:28	6:33	6:38	6:47
H1	6:10	6:20	6:29	6:38	6:49	6:54	6:58	7:04

On four Federal holidays, Columbus Day, Veterans' Day, Martin L. King Day, and Presidents' Day, Metrobus will run on a Saturday supplemental schedule. On these holidays, this route will have no service.

English-Español Effective 8-22-11

H2,3,4

Crosstown Line

metrobus ♿

Serves these locations-
Brinda servicio a estas ubicaciones

- Brookland-CUA station
- Veterans Affairs Medical Center (H2,4)
- Washington Hospital Center (H2,4)
- National Rehabilitation Hospital (H2,4)
- Children's National Medical Center
- Columbia Heights station
- Mt. Pleasant
- Cleveland Park station
- Tenleytown-AU station

R12/31/12

www.wmata.com
Information Anytime 202-637-7000 TTY 202-638-3780

English-Español Effective 10-23-16

H2,4

Crosstown Line

metrobus ♿

Serves these locations-
Brinda servicio a estas ubicaciones

- Fort Lincoln
- Goodwill Industries
- Brookland Station
- V.A. Hospital
- Washington Hospital Center
- Childrens Hospital
- Columbia Heights
- Mt Plesant (H4)
- Cleveland Park Station
- Tenleytown- AU Station
- Westmoreland Circle



www.wmata.com
Information Anytime 202-637-7000 TTY 202-962-2033

Westbound To Tenlytown-AU station

Monday thru Friday — Lunes a viernes

Route Number	Brookland-CUA	Veterans Affairs Medical Center	Columbia Rd. & Georgia Ave. NW	Columbia Rd. & 14th St. NW (Columbia Heights)	Park Rd. & Mt. Pleasant St. NW	Porter St. & Quebec St. NW (Cleveland Park)	Fort Dr. & Albemarle St. NW (TENLEY-TOWN-AU)
AM Service — Servicio matutino							
H4	4:30	4:38	4:42	4:46	4:51	4:55	5:05
H4	5:00	5:08	5:12	5:16	5:21	5:25	5:35
H4	5:25	5:33	5:37	5:41	5:46	5:50	6:00
H3	5:48	-	5:56	6:01	6:07	6:13	6:24
H2	5:56	6:04	6:09	6:14	-	6:21	6:32
H4	6:07	6:15	6:20	6:25	6:31	6:37	6:48
H3	6:28	-	6:36	6:41	6:47	6:53	7:04
H2	6:26	6:34	6:39	6:44	-	6:51	7:02
H4	6:40	6:49	6:54	6:59	7:06	7:11	7:22
H3	6:53	-	7:02	7:07	7:14	7:19	7:30
H2	6:58	7:07	7:12	7:17	-	7:26	7:37
H4	7:05	7:14	7:19	7:24	7:31	7:36	7:47
H3	7:14	-	7:23	7:29	7:37	7:43	7:56
● **H4**	-	-	-	7:37	7:45	7:51	8:04
H4	7:20	7:29	7:34	7:40	7:48	7:54	8:07
H2	7:25	7:34	7:39	7:45	-	7:57	8:10
H3	7:33	-	7:42	7:48	7:56	8:02	8:15
● **H4**	-	-	-	7:53	8:01	8:07	8:20
H4	7:36	7:45	7:50	7:56	8:04	8:10	8:23
H3	7:48	-	7:57	8:03	8:11	8:17	8:30
H2	7:44	7:55	8:00	8:07	-	8:18	8:29
● **H4**	-	-	-	8:10	8:19	8:25	8:36
H4	7:51	8:02	8:07	8:14	8:23	8:29	8:40
H3	8:04	-	8:14	8:21	8:30	8:36	8:47
H4	8:06	8:17	8:22	8:29	8:38	8:44	8:55
H2	8:12	8:23	8:28	8:35	-	8:46	8:57
H3	8:23	-	8:33	8:40	8:49	8:55	9:06
H4	8:28	8:39	8:44	8:51	9:00	9:06	9:17
H2	8:40	8:50	8:56	9:00	-	9:09	9:20
H3	8:48	-	8:59	9:03	9:11	9:16	9:27
H4	8:55	9:05	9:11	9:15	9:23	9:28	9:39
H2	9:09	9:19	9:25	9:29	-	9:38	9:49
H4	9:19	9:29	9:35	9:39	9:47	9:52	10:03
H2	9:36	9:46	9:52	9:56	-	10:05	10:16
H4	9:49	9:59	10:05	10:09	10:17	10:22	10:33
H2	10:06	10:16	10:22	10:26	-	10:35	10:46
H4	10:19	10:29	10:35	10:39	10:47	10:52	11:03
H2	10:36	10:46	10:52	10:56	-	11:05	11:16
H4	10:49	10:59	11:05	11:09	11:17	11:22	11:33
H2	11:06	11:16	11:22	11:26	-	11:35	11:46
H4	11:19	11:29	11:35	11:39	11:47	11:52	12:03
H2	11:36	11:46	11:52	11:56	-	12:05	12:16
H4	11:49	11:59	12:05	12:09	12:17	12:22	12:33
PM Service — Servicio vespertino							
H2	12:06	12:16	12:22	12:26	-	12:35	12:46
H4	12:19	12:29	12:35	12:39	12:47	12:52	1:03
H2	12:36	12:46	12:52	12:56	-	1:05	1:16
H4	12:49	12:59	1:05	1:09	1:17	1:22	1:33
H2	1:06	1:16	1:22	1:26	-	1:35	1:46
H4	1:19	1:29	1:35	1:39	1:47	1:52	2:03

Eastbound To Brookland-CUA station

Monday thru Friday — Lunes a viernes

Route Number	Fort Dr. & Albemarle St. NW (Tenley-town-AU)	Conn-ecticut Ave. & Rodman St. NW	Porter St. & Conn. Ave. NW (Cleveland Park)	Park Rd. & Mt. Pleasant St. NW	Irving & 14th Sts. NW (Columbia Heights)	Irving St. & Georgia Ave. NW	Veterans Affairs Medical Center	BROOK-LAND -CUA
AM Service — Servicio matutino								
H4	5:11	-	5:19	5:23	5:26	5:31	5:40	5:49
H4	5:41	-	5:49	5:53	5:56	6:01	6:10	6:19
H4	6:07	-	6:15	6:19	6:22	6:27	6:36	6:45
H4	6:30	-	6:38	6:42	6:45	6:50	6:59	7:08
H2	6:43	6:51	-	-	6:57	7:02	7:11	7:20
H4	6:56	-	7:04	7:08	7:11	7:16	7:25	7:34
H2	7:08	7:18	-	-	7:28	7:35	7:44	7:53
H4	7:16	-	7:27	7:32	7:38	7:45	7:54	8:03
H3	7:30	-	7:41	7:46	7:52	7:59	-	8:12
H2	7:36	7:46	-	-	7:56	8:03	8:12	8:21
H4	7:46	-	7:57	8:02	8:08	8:15	8:24	8:33
H3	7:56	-	8:07	8:12	8:18	8:25	-	8:38
H2	8:03	8:13	-	-	8:23	8:30	8:39	8:48
H4	8:13	-	8:24	8:29	8:35	8:42	8:51	9:00
H3	8:22	-	8:33	8:38	8:44	8:51	-	9:04
H2	8:27	8:37	-	-	8:47	8:54	9:03	9:12
H4	8:37	-	8:48	8:53	8:59	9:06	9:15	9:24
H3	8:48	-	8:59	9:04	9:10	9:17	-	9:30
H2	8:57	9:07	-	-	9:17	9:24	9:33	9:42
H3	9:04	-	9:15	9:20	9:26	9:33	-	9:46
H4	9:14	-	9:22	9:27	9:32	9:37	9:46	9:55
H2	9:27	9:36	-	-	9:46	9:51	10:00	10:09
H4	9:44	-	9:52	9:57	10:02	10:07	10:16	10:25
H2	9:57	10:06	-	-	10:16	10:21	10:30	10:39
H4	10:14	-	10:22	10:27	10:32	10:37	10:46	10:55
H2	10:27	10:36	-	-	10:46	10:51	11:00	11:09
H4	10:44	-	10:52	10:57	11:02	11:07	11:16	11:25
H2	10:57	11:06	-	-	11:16	11:21	11:30	11:39
H4	11:14	-	11:22	11:27	11:32	11:37	11:46	11:55
H2	11:27	11:36	-	-	11:46	11:51	12:00	12:09
H4	11:44	-	11:52	11:57	12:02	12:07	12:16	12:25
H2	11:57	12:06	-	-	12:16	12:21	12:30	12:39
PM Service — Servicio vespertino								
H4	12:11	-	12:21	12:26	12:31	12:37	12:47	12:57
H2	12:26	12:36	-	-	12:45	12:51	1:01	1:11
H4	12:41	-	12:51	12:56	1:01	1:07	1:17	1:27
H2	12:56	1:06	-	-	1:15	1:21	1:31	1:41
H4	1:11	-	1:21	1:26	1:31	1:37	1:47	1:57
H2	1:26	1:36	-	-	1:45	1:51	2:01	2:11
H4	1:41	-	1:51	1:56	2:01	2:07	2:17	2:27
H2	1:56	2:06	-	-	2:15	2:21	2:31	2:41
H4	2:11	-	2:21	2:26	2:31	2:37	2:47	2:57
H2	2:26	2:36	-	-	2:45	2:51	3:01	3:11
H4	2:41	-	2:51	2:56	3:01	3:07	3:17	3:27
H2	2:55	3:05	-	-	3:14	3:20	3:30	3:40
H4	3:04	-	3:14	3:19	3:24	3:30	3:40	3:50
H3	3:15	-	3:25	3:30	3:35	3:41	-	3:55
H2	3:21	3:31	-	-	3:40	3:46	3:56	4:06
H3	3:25	-	3:35	3:40	3:45	3:51	-	4:05
H2	3:31	3:41	-	-	3:50	3:56	4:06	4:16

H4	1:49	1:59	2:05	2:09	2:17	2:22	2:33
H2	2:06	2:16	2:22	2:26	-	2:35	2:46
H4	2:19	2:29	2:35	2:39	2:47	2:52	3:03
H2	2:36	2:47	2:53	2:58	-	3:07	3:17
H4	2:48	2:59	3:05	3:10	3:19	3:23	3:33
H2	3:00	3:11	3:17	3:22	-	3:31	3:41
H3	3:10	-	3:22	3:27	3:36	3:40	3:50
H4	3:16	3:27	3:33	3:38	3:47	3:51	4:01
H2	3:26	3:37	3:43	3:48	-	3:57	4:07
H3	3:35	-	3:47	3:52	4:01	4:05	4:15
H4	3:40	3:51	3:57	4:02	4:11	4:15	4:25
H2	3:50	4:01	4:07	4:12	-	4:21	4:31
H3	4:00	-	4:12	4:17	4:26	4:30	4:40
H4	4:06	4:17	4:23	4:28	4:37	4:41	4:51
H3	4:17	-	4:29	4:34	4:43	4:47	4:57
H2	4:23	4:34	4:40	4:45		4:54	5:04
H3	4:34	-	4:46	4:51	5:00	5:04	5:14
H4	4:40	4:50	4:55	5:00	5:07	5:13	5:24
H2	4:50	5:00	5:05	5:10	-	5:19	5:30
H4	5:02	5:12	5:17	5:22	5:29	5:35	5:46
H3	5:15	-	5:25	5:30	5:37	5:43	5:54
H2	5:20	5:30	5:35	5:40	-	5:49	6:00
H4	5:35	5:45	5:50	5:55	6:02	6:08	6:19
H2	5:50	6:00	6:05	6:10	-	6:19	6:30
H4	5:58	6:08	6:13	6:18	6:25	6:31	6:42
H2	6:19	6:28	6:33	6:37	-	6:46	6:56
H4	6:34	6:43	6:48	6:52	6:58	7:02	7:12
H2	6:52	7:01	7:06	7:10	-	7:19	7:29
H4	7:04	7:13	7:18	7:22	7:28	7:32	7:42
H2	7:22	7:31	7:36	7:40	-	7:49	7:59
H4	7:34	7:43	7:48	7:52	7:58	8:02	8:12
H2	7:52	8:01	8:06	8:10	-	8:19	8:29
H4	8:04	8:13	8:18	8:22	8:28	8:32	8:42
H2	8:22	8:31	8:36	8:40	-	8:49	8:59
H4	8:34	8:43	8:48	8:52	8:58	9:02	9:12
H2	8:52	9:01	9:06	9:10	-	9:19	9:29
H4	9:04	9:13	9:18	9:22	9:28	9:32	9:42
H2	9:22	9:31	9:36	9:40	-	9:49	9:59
H4	9:34	9:43	9:48	9:52	9:58	10:02	10:12
H2	9:52	10:01	10:06	10:10	-	10:19	10:29
H4	10:04	10:13	10:18	10:22	10:28	10:32	10:42
H2	10:22	10:31	10:36	10:40	-	10:49	10:59
H4	10:40	10:47	10:51	10:54	11:00	11:03	11:12
H2	11:02	11:09	11:13	11:16	-	11:24	11:33
H4	11:17	11:24	11:28	11:31	11:37	11:40	11:49
H2	11:32	11:39	11:43	11:46	-	11:54	12:03
H4	11:48	11:55	11:59	12:02	12:08	12:11	12:20
After Midnight Service — Servicio después de la medianoche							
H4	12:18	12:25	12:29	12:32	12:38	12:41	12:50
H4	12:50	12:57	1:01	1:04	1:10	1:13	1:22

● — *Trip operates only on days when public school is open.*
El recorrido se realiza solamente cuando están abiertas las escuelas públicas.

H3	3:40	-	3:50	3:55	4:00	4:06		4:20
H2	3:44	3:54	-	-	4:03	4:09	4:19	4:29
H3	3:50	-	4:00	4:05	4:10	4:16	-	4:30
H4	3:57	-	4:07	4:12	4:17	4:23	4:33	4:43
H2	4:09	4:19	-	-	4:28	4:34	4:44	4:54
H3	4:11	-	4:21	4:26	4:31	4:37	-	4:51
H4	4:21	-	4:32	4:38	4:43	4:48	4:57	5:07
H3	4:32	-	4:43	4:49	4:54	4:59	-	5:12
H2	4:35	4:46	-	-	4:57	5:02	5:11	5:21
H3	4:43	-	4:54	5:00	5:05	5:10	-	5:23
H4	4:51	-	5:02	5:08	5:13	5:18	5:27	5:37
H2	5:02	5:13	-	-	5:24	5:29	5:38	5:48
H3	5:05	-	5:16	5:22	5:27	5:32	-	5:45
H4	5:16	-	5:27	5:33	5:38	5:43	5:52	6:02
H3	5:26	-	5:37	5:43	5:48	5:53	-	6:06
H2	5:32	5:43	-	-	5:54	5:59	6:08	6:18
H3	5:38	-	5:48	5:54	5:59	6:04	-	6:15
H4	5:47	-	5:57	6:03	6:08	6:13	6:21	6:30
H3	5:58	-	6:08	6:14	6:19	6:24	-	6:35
H2	6:02	6:12	-	-	6:23	6:28	6:36	6:45
H3	6:10	-	6:20	6:26	6:31	6:36	-	6:47
H4	6:20	-	6:30	6:36	6:41	6:46	6:54	7:03
H2	6:34	6:44	-	-	6:55	7:00	7:08	7:17
H3	6:38	-	6:48	6:54	6:59	7:04	-	7:15
H4	6:50	-	7:00	7:06	7:11	7:16	7:24	7:33
H2	7:05	7:15	-	-	7:26	7:31	7:39	7:48
H4	7:20	-	7:30	7:36	7:41	7:46	7:54	8:03
H2	7:35	7:45	-	-	7:56	8:01	8:09	8:18
H4	7:50	-	8:00	8:06	8:11	8:16	8:24	8:33
H2	8:05	8:14	-	-	8:24	8:28	8:34	8:42
H4	8:20	-	8:28	8:34	8:38	8:42	8:48	8:56
H2	8:35	8:44	-	-	8:54	8:58	9:04	9:12
H4	8:50	-	8:58	9:04	9:08	9:12	9:18	9:26
H2	9:05	9:14	-	-	9:24	9:28	9:34	9:42
H4	9:20	-	9:28	9:34	9:38	9:42	9:48	9:56
H2	9:35	9:44	-	-	9:54	9:58	10:04	10:12
H4	9:50	-	9:58	10:04	10:08	10:12	10:18	10:26
H2	10:05	10:14	-	-	10:24	10:28	10:34	10:42
H4	10:20	-	10:28	10:34	10:38	10:42	10:48	10:56
H2	10:34	10:43	-	-	10:53	10:57	11:03	11:11
H4	10:50	-	10:58	11:04	11:08	11:12	11:18	11:25
H2	11:07	11:15	-	-	11:23	11:27	11:33	11:40
H4	11:20	-	11:28	11:34	11:38	11:42	11:48	11:55
H2	11:39	11:47	-	-	11:55	11:59	12:05	12:12
H4	11:54	-	12:02	12:08	12:12	12:16	12:22	12:29
After Midnight Service — Servicio después de la medianoche								
H2	12:09	12:17	-	-	12:25	12:29	12:35	12:42
H4	12:26	-	12:34	12:40	12:44	12:48	12:54	1:01
H4	12:56	-	1:02	1:06	1:09	1:12	1:16	1:22
H4	1:30	-	1:36	1:40	1:43	1:46	1:50	1:56

KNOW MORE.
KNOW FIRST. metroAlerts
Sign up today at wmata.com/MetroAlerts

2:05	-	12:14	12:20	12:23	12:27	12:35	12:43
2:21	12:30	-	-	12:39	12:43	12:51	12:59
2:37	-	12:46	12:52	12:55	12:59	1:07	1:15
2:53	1:02	-	-	1:11	1:15	1:23	1:31
1:09	-	1:18	1:24	1:27	1:31	1:39	1:47
1:25	1:34	-	-	1:43	1:47	1:55	2:03
1:41	-	1:50	1:56	1:59	2:03	2:11	2:19
1:57	2:06	-	-	2:15	2:19	2:27	2:35
2:13	-	2:22	2:28	2:31	2:35	2:43	2:51
2:29	2:38	-	-	2:47	2:51	2:59	3:07
2:45	-	2:54	3:00	3:04	3:08	3:16	3:24
3:03	3:11	-	-	3:20	3:24	3:32	3:40

H4	12:50	12:59	1:04	1:08	1:16	1:21	1:31
H2	1:10	1:19	1:24	1:28	-	1:37	1:47
H4	1:30	1:39	1:44	1:48	1:56	2:01	2:11
H2	1:50	1:59	2:04	2:08	-	2:17	2:27
H4	2:10	2:19	2:24	2:28	2:36	2:41	2:51
H2	2:30	2:39	2:44	2:48	-	2:57	3:07
H4	2:50	2:59	3:04	3:08	3:16	3:21	3:31
H2	3:10	3:19	3:24	3:28	-	3:37	3:47
H4	3:30	3:39	3:44	3:48	3:56	4:01	4:11
H2	3:50	3:59	4:04	4:08	-	4:17	4:27
H4	4:10	4:19	4:24	4:28	4:36	4:41	4:51
H2	4:30	4:39	4:44	4:48	-	4:57	5:07

H4	1:40	-	1:49	1:54	1:58	2:02
H2	1:59	2:08	-	-	2:18	2:22
H4	2:20	-	2:29	2:34	2:38	2:42
H2	2:39	2:48	-	-	2:58	3:02
H4	3:00	-	3:09	3:14	3:18	3:22
H2	3:19	3:28	-	-	3:38	3:42
H4	3:40	-	3:49	3:54	3:58	4:02
H2	3:59	4:08	-	-	4:18	4:22
H4	4:20	-	4:29	4:34	4:38	4:42
H2	4:39	4:48	-	-	4:58	5:02
H4	5:00	-	5:09	5:14	5:18	5:22
H2	5:19	5:28	-	-	5:38	5:42

H2,3,4
Crosstown Line

Call 202-637-7000
www.wmata.com

ngers at Tenleytown-AU Station will be permitted
quest to ride around to the stop on 40th St. at
marle on all departures, revenue or non-revenue.

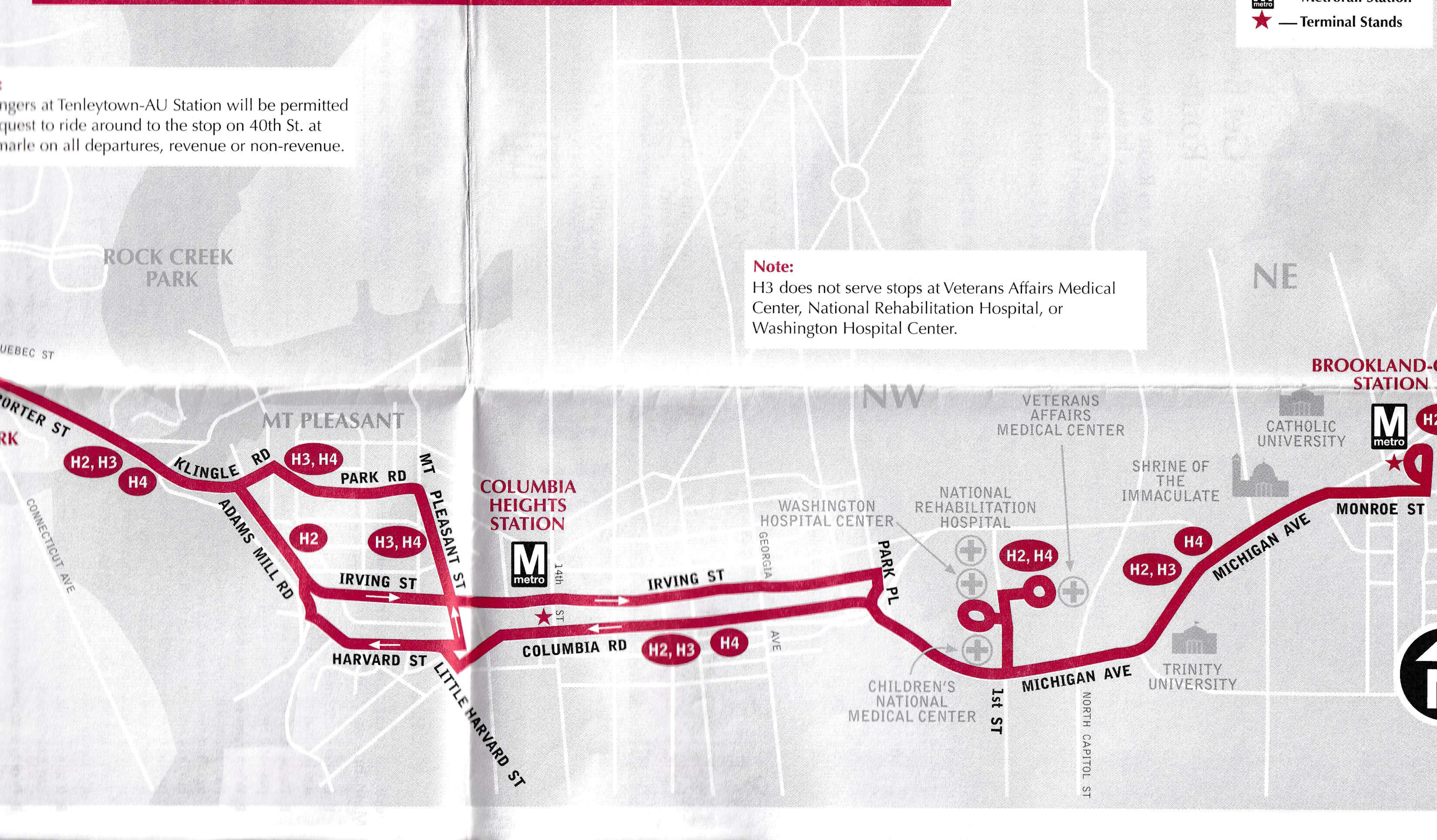

ROCK CREEK PARK
UEBEC ST
ORTER ST
RK
H2, H3
H4
KLINGLE RD
H3, H4
PARK RD
MT PLEASANT
ADAMS MILL RD
H2
H3, H4
MT PLEASANT ST
IRVING ST
HARVARD ST
LITTLE HARVARD ST
CONNECTICUT AVE
COLUMBIA HEIGHTS STATION
metro
14th ST
COLUMBIA RD
H2, H3
H4
NW
GEORGIA AVE
WASHINGTON HOSPITAL CENTER
NATIONAL REHABILITATION HOSPITAL
VETERANS AFFAIRS MEDICAL CENTER
PARK PL
H2, H4
CHILDREN'S NATIONAL MEDICAL CENTER
1st ST
MICHIGAN AVE
NORTH CAPITOL ST
TRINITY UNIVERSITY
SHRINE OF THE IMMACULATE
H2, H3
H4
MICHIGAN AVE
CATHOLIC UNIVERSITY
MONROE ST
BROOKLAND-C STATION
NE
H2

Legend
Ⓜ — Metrorail Station
★ — Terminal Stands

Note:
H3 does not serve stops at Veterans Affairs Medical Center, National Rehabilitation Hospital, or Washington Hospital Center.

12:29	12:34	12:39	12:46	12:51	1:01
12:45	12:50	12:55	-	1:05	1:15
1:01	1:06	1:11	1:18	1:23	1:33
1:17	1:22	1:27	-	1:37	1:47
1:33	1:38	1:43	1:50	1:55	2:05
1:49	1:54	1:59	-	2:09	2:19
2:05	2:10	2:15	2:22	2:27	2:37
2:21	2:26	2:31	-	2:41	2:51

H4	1:09	-	1:18	1:24	1:27	1:31	1:39	1:47
H2	1:25	1:34	-	-	1:43	1:47	1:55	2:03
H4	1:41	-	1:50	1:56	1:59	2:03	2:11	2:19
H2	1:57	2:06	-	-	2:15	2:19	2:27	2:35
H4	2:13	-	2:22	2:28	2:31	2:35	2:43	2:51
H2	2:29	2:38	-	-	2:47	2:51	2:59	3:07
H4	2:45	-	2:54	3:00	3:04	3:08	3:16	3:24
H2	3:03	3:11	-	-	3:20	3:24	3:32	3:40

H4	2:10	2:19	2:24	2:28	2:36	2:41
H2	2:30	2:39	2:44	2:48	-	2:57
H4	2:50	2:59	3:04	3:08	3:16	3:21
H2	3:10	3:19	3:24	3:28	-	3:37
H4	3:30	3:39	3:44	3:48	3:56	4:01
H2	3:50	3:59	4:04	4:08	-	4:17
H4	4:10	4:19	4:24	4:28	4:36	4:41
H2	4:30	4:39	4:44	4:48	-	4:57

H2,3,4 Crosstown Line

Call 202-637-7000

www.wmata.com

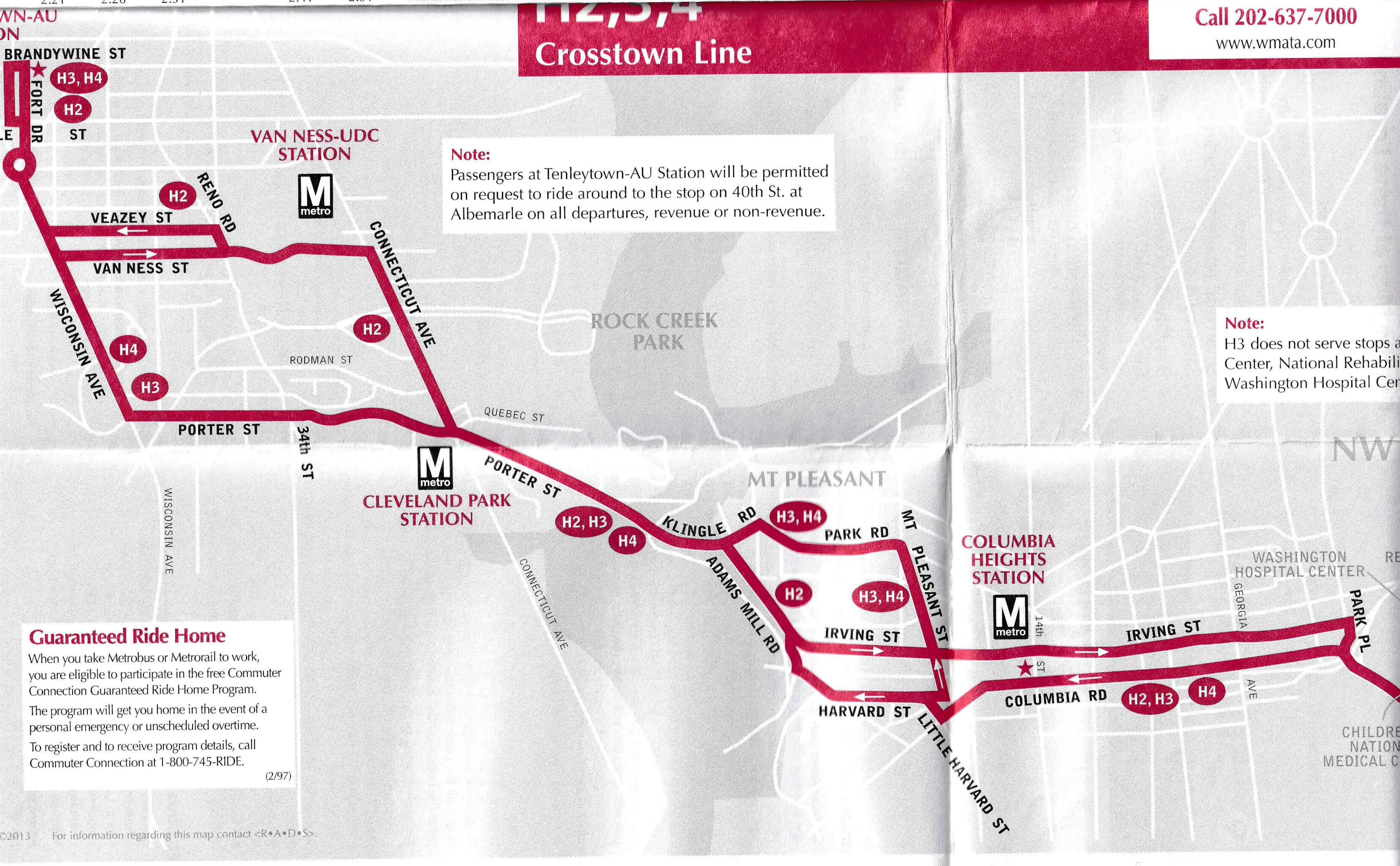
WN-AU
ON
BRANDYWINE ST
FORT DR
E
ST
H3, H4
H2
VAN NESS-UDC STATION
metro
H2
RENO RD
VEAZEY ST
VAN NESS ST
CONNECTICUT AVE
H2
WISCONSIN AVE
H4
H3
RODMAN ST
ROCK CREEK PARK
QUEBEC ST
PORTER ST
34th ST
metro
CLEVELAND PARK STATION
PORTER ST
WISCONSIN AVE
CONNECTICUT AVE
H2, H3
H4
KLINGLE RD
MT PLEASANT
H3, H4
PARK RD
ADAMS MILL RD
H2
H3, H4
MT PLEASANT ST
IRVING ST
HARVARD ST
LITTLE HARVARD ST
COLUMBIA HEIGHTS STATION
metro
14th ST
IRVING ST
COLUMBIA RD
H2, H3
H4
GEORGIA AVE
WASHINGTON HOSPITAL CENTER
RE
PARK PL
CHILDRE
NATION
MEDICAL C
NW

Note:
Passengers at Tenleytown-AU Station will be permitted on request to ride around to the stop on 40th St. at Albemarle on all departures, revenue or non-revenue.

Note:
H3 does not serve stops a
Center, National Rehabili
Washington Hospital Cen

Guaranteed Ride Home

When you take Metrobus or Metrorail to work, you are eligible to participate in the free Commuter Connection Guaranteed Ride Home Program.

The program will get you home in the event of a personal emergency or unscheduled overtime.

To register and to receive program details, call Commuter Connection at 1-800-745-RIDE.

(2/97)

©2013 For information regarding this map contact <R•A•D•S>.

Crosstown Line
Routes H2,H4

DURING SNOWSTORMS
CALL 202/637-7000
FOR METROBUS ROUTE INFORMATION

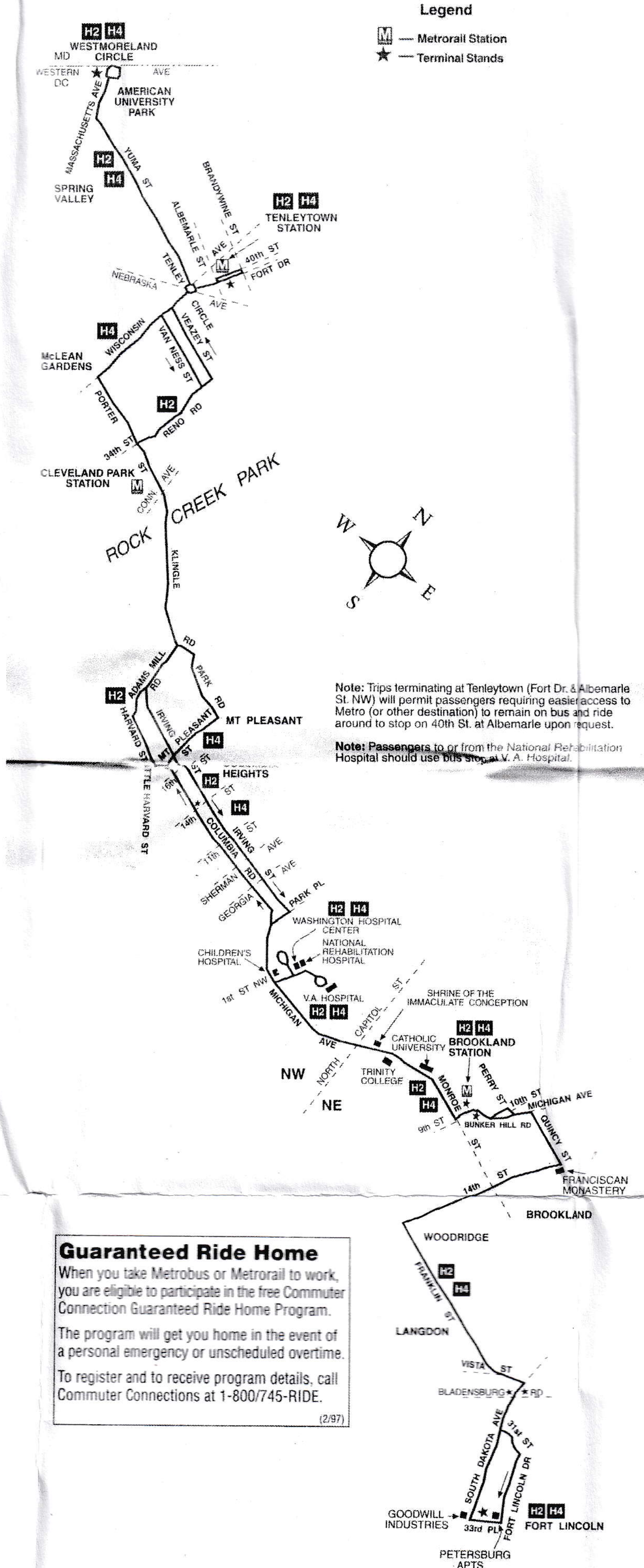
Legend
Metrorail Station
Terminal Stands
H2 H4
WESTMORELAND CIRCLE
MD
WESTERN AVE
DC
AMERICAN UNIVERSITY PARK
MASSACHUSETTS AVE
YUMA ST
SPRING VALLEY
BRANDYWINE ST
ALBEMARLE ST
TENLEYTOWN STATION
TENLEY
40th ST
FORT DR
NEBRASKA AVE
CIRCLE
WISCONSIN
VAN NESS ST
VEAZEY ST
McLEAN GARDENS
PORTER
RENO RD
34th ST
CLEVELAND PARK STATION
CONN. AVE
ROCK CREEK PARK
KLINGLE RD
W N S E
ADAMS MILL RD
PARK RD
HARVARD ST
IRVING
PLEASANT
MT PLEASANT
MT ST
COLUMBIA HEIGHTS
LITTLE HARVARD ST
16th ST
14th
COLUMBIA RD
IRVING ST
11th
SHERMAN AVE
GEORGIA AVE
PARK PL
WASHINGTON HOSPITAL CENTER
NATIONAL REHABILITATION HOSPITAL
CHILDREN'S HOSPITAL
1st ST NW
V.A. HOSPITAL
MICHIGAN AVE
NORTH CAPITOL ST
SHRINE OF THE IMMACULATE CONCEPTION
CATHOLIC UNIVERSITY
BROOKLAND STATION
TRINITY COLLEGE
NW
NE
MONROE
PERRY ST
10th ST
MICHIGAN AVE
9th ST
BUNKER HILL RD
QUINCY ST
14th ST
FRANCISCAN MONASTERY
BROOKLAND
WOODRIDGE
FRANKLIN ST
LANGDON
VISTA ST
BLADENSBURG RD
SOUTH DAKOTA AVE
31st ST
FORT LINCOLN DR
GOODWILL INDUSTRIES
33rd PL
FORT LINCOLN
PETERSBURG APTS

Note: Trips terminating at Tenleytown (Fort Dr. & Albemarle St. NW) will permit passengers requiring easier access to Metro (or other destination) to remain on bus and ride around to stop on 40th St. at Albemarle upon request.

Note: Passengers to or from the National Rehabilitation Hospital should use bus stop at V. A. Hospital.

Guaranteed Ride Home

When you take Metrobus or Metrorail to work, you are eligible to participate in the free Commuter Connection Guaranteed Ride Home Program.

The program will get you home in the event of a personal emergency or unscheduled overtime.

To register and to receive program details, call Commuter Connections at 1-800/745-RIDE.

(2/97)

12:13	12:19	12:23	12:26	12:28	12:32	12:39
12:45	12:51	12:55	12:58	1:00	1:04	1:11
1:15	1:21	1:25	1:28	-	-	-
1:30	1:36	1:40	1:43	-	-	-

Weekday Westbound

	Route Number	33rd Pl. & South Dakota Ave. N E (Fort Lincoln)	South Dakota Ave. & Bladensburg Rd. N E	Franklin St. & Rhode Island Ave. N E (Woodridge)	Brookland -CUA	Veterans Hospital	Columbia Rd. & 14th St. N W (Columbia Heights)	Porter St. & Conn. Ave. N W (Cleveland Park)	Fort Dr. & Albemarle St. N W (Tenleytown)	WEST-MORELAND CIRCLE
					AM Service					
	H2/	-	4:34	4:39	4:46	4:53	5:00	5:08	5:15	-
♿	H2/	-	4:49	4:54	5:01	5:08	5:15	5:23	5:30	-
♿	H2/	-	5:04	5:09	5:16	5:23	5:30	5:38	5:45	-
	H2	-	5:19	5:24	5:31	5:38	5:45	5:53	6:00	6:07
♿	H4/	-	5:31	5:36	5:44	5:51	6:00	6:09	6:17	-
	H2	-	5:46	5:51	5:59	6:06	6:15	6:24	6:32	6:39
♿	H4/	-	6:01	6:06	6:14	6:21	6:30	6:39	6:47	-
♿	H2	-	-	-	6:22	6:30	6:40	6:49	6:58	7:05
	H4/	6:16	6:19	6:25	6:32	6:40	6:50	7:01	7:10	-
♿	H2	-	-	-	6:42	6:50	7:00	7:09	7:18	7:25
♿	H4/	6:36	6:39	6:45	6:52	7:00	7:10	7:21	7:30	-
	H2	-	-	-	6:59	7:07	7:17	7:26	7:35	7:42
♿	H4/	6:49	6:52	6:58	7:05	7:13	7:23	7:34	7:43	-
♿	H2	-	-	-	7:11	7:19	7:29	7:38	7:47	7:54
	H4	-	6:58	7:04	7:14	7:24	7:35	7:47	7:58	8:06
	H4/	-	-	-	7:19	7:29	7:40	7:52	8:03	-
♿	H2	7:04	7:08	7:14	7:24	7:34	7:45	7:57	8:08	8:16
	H4/	-	-	-	7:29	7:39	7:50	8:02	8:13	-
	H4/	-	-	-	7:33	7:43	7:54	8:06	8:17	-
	H2	7:19	7:23	7:29	7:39	7:49	8:00	8:12	8:23	8:31
	H4/	-	-	-	7:43	7:53	8:04	8:16	8:27	-
	H4/	-	-	-	-	-	●8:07	8:19	8:30	-
♿	H2/	7:29	7:33	7:39	7:49	7:59	8:10	8:22	8:33	-
	H4/	-	7:35	7:41	7:51	8:01	8:12	8:24	8:35	-
	H4/	-	-	-	7:55	8:05	8:16	8:28	8:39	-
♿	H2	-	-	-	7:57	8:07	8:18	8:30	8:41	8:49
	H4/	7:41	7:45	7:51	8:01	8:11	8:22	8:34	8:45	-
♿	H4/	-	-	-	8:05	8:15	8:26	8:38	8:49	-
	H2	7:51	7:55	8:01	8:11	8:21	8:32	8:44	8:55	9:03
♿	H4/	-	-	-	8:17	8:27	8:38	8:50	9:01	-
♿	H2	8:02	8:06	8:12	8:22	8:32	8:43	8:55	9:06	9:14
	H4/	-	-	-	8:29	8:39	8:50	9:02	9:13	-
♿	H2	8:14	8:18	8:24	8:34	8:44	8:55	9:07	9:18	9:26
♿	H4/	8:25	8:28	8:34	8:42	8:52	9:02	9:12	9:21	-
	H2/	-	-	-	8:50	9:00	9:10	9:20	9:29	-
♿	H4/	8:41	8:44	8:50	8:58	9:08	9:18	9:28	9:37	-
♿	H2	8:49	8:52	8:58	9:06	9:16	9:26	9:36	9:45	9:52
♿	H4/	9:04	9:07	9:13	9:21	9:31	9:41	9:51	10:00	-
♿	H2	9:19	9:22	9:28	9:36	9:46	9:56	10:06	10:15	10:22
♿	H4/	9:34	9:37	9:43	9:51	10:01	10:11	10:21	10:30	-
♿	H2	9:49	9:52	9:58	10:06	10:16	10:26	10:36	10:45	10:52
♿	H4/	10:04	10:07	10:13	10:21	10:31	10:41	10:51	11:00	-
♿	H2	10:19	10:22	10:28	10:36	10:46	10:56	11:06	11:15	11:22
♿	H4/	10:34	10:37	10:43	10:51	11:01	11:11	11:21	11:30	-
♿	H2	10:49	10:52	10:58	11:06	11:16	11:26	11:36	11:45	11:52
♿	H4/	11:04	11:07	11:13	11:21	11:31	11:41	11:51	12:00	-
♿	H2	11:19	11:22	11:28	11:36	11:46	11:56	12:06	12:15	12:22
♿	H4/	11:34	11:37	11:43	11:51	12:01	12:11	12:21	12:30	-
♿	H2	11:49	11:52	11:58	12:06	12:16	12:26	12:36	12:45	12:52
					PM Service					
♿	H4/	12:04	12:07	12:13	12:21	12:31	12:41	12:51	1:00	-
♿	H2	12:19	12:22	12:28	12:36	12:46	12:56	1:06	1:15	1:22
♿	H4/	12:34	12:37	12:43	12:51	1:01	1:11	1:21	1:30	-
♿	H2	12:49	12:52	12:58	1:06	1:16	1:26	1:36	1:45	1:52
♿	H4/	1:04	1:07	1:13	1:21	1:31	1:41	1:51	2:00	-
♿	H2	1:19	1:22	1:28	1:36	1:46	1:56	2:06	2:15	2:22
♿	H4/	1:34	1:37	1:43	1:51	2:01	2:11	2:21	2:30	-
♿	H2	1:49	1:52	1:58	2:06	2:16	2:26	2:36	2:45	2:52
♿	H4/	2:04	2:07	2:13	2:21	2:31	2:41	2:51	3:00	-
♿	H2	2:19	2:22	2:28	2:36	2:46	2:56	3:06	3:15	3:22
♿	H4	2:34	2:37	2:43	2:51	3:01	3:11	3:21	3:30	3:37
	H2	[illegible]	[illegible]	[illegible]	3:02	3:12	[illegible]	[illegible]	3:41	[illegible]
♿	H4/	2:54	2:57	3:03	3:11	3:22	3:33	3:43	3:52	-
♿	H2	-	-	-	3:19	3:30	3:41	3:50	3:59	4:06
♿	H4/	3:10	3:13	3:19	3:27	3:38	3:49	3:59	4:08	-
	H2/	-	-	-	3:35	3:46	3:57	4:06	4:15	-
♿	H4	3:26	3:29	3:35	3:43	3:54	4:05	4:15	4:24	4:31
	H2/	-	-	-	3:51	4:02	4:13	4:22	4:31	-
♿	H4	3:41	3:44	3:50	3:58	4:09	4:20	4:30	4:39	4:46
♿	H2/	-	-	-	4:05	4:16	4:27	4:36	4:45	-
♿	H4	3:55	3:58	4:04	4:12	4:23	4:34	4:44	4:53	5:00
	H2/	-	-	-	4:19	4:30	4:41	4:50	4:59	-
	H4	4:09	4:12	4:18	4:26	4:37	4:48	4:58	5:07	5:14
♿	H2/	-	-	-	4:33	4:44	4:55	5:04	5:13	-
♿	H4	4:26	4:29	4:34	4:42	4:51	5:02	5:12	5:21	5:28
♿	H2/	-	-	-	4:49	4:58	5:09	5:19	5:28	-
	H4	4:40	4:43	4:48	4:56	5:05	5:16	5:26	5:35	5:42
	H2/	-	-	-	5:06	5:15	5:26	5:36	5:45	-
♿	H4	5:00	5:03	5:08	5:16	5:25	5:36	5:46	5:55	6:02
	H2/	-	-	-	5:26	5:35	5:46	5:56	6:05	-
♿	H4	5:20	5:23	5:28	5:36	5:45	5:56	6:06	6:15	6:22
♿	H2/	5:35	5:38	5:43	5:51	6:00	6:11	6:21	6:30	-
	H4	5:51	5:54	5:59	6:07	6:16	6:27	6:37	6:46	6:53
♿	H2	6:12	6:15	6:21	6:29	6:38	6:47	6:56	7:05	7:12
♿	H4	6:32	6:35	6:41	6:49	6:58	7:07	7:16	7:25	7:32
♿	H2	6:52	6:55	7:01	7:09	7:18	7:27	7:36	7:45	7:52
	H4	7:12	7:15	7:21	7:29	7:38	7:47	7:56	8:05	8:12
♿	H2	7:32	7:35	7:41	7:49	7:58	8:07	8:16	8:25	8:32
♿	H4	7:52	7:55	8:01	8:09	8:18	8:27	8:36	8:45	8:52
	H2	8:22	8:25	8:31	8:39	8:48	8:57	9:06	9:15	9:22
♿	H4	8:52	8:55	9:01	9:09	9:18	9:27	9:36	9:45	9:52
	H2	9:22	9:25	9:31	9:39	9:48	9:57	10:06	10:15	10:22
♿	H4	9:57	10:00	10:04	10:11	10:18	10:27	10:34	10:41	10:47
♿	H2	10:27	10:30	10:34	10:41	10:48	10:57	11:04	11:11	11:17
♿	H4	10:57	11:00	11:04	11:11	11:18	11:27	11:34	11:41	11:47
	H2	11:27	11:30	11:34	11:41	11:48	11:57	12:04	12:11	12:17

Weekday Eastbound

	Route Number	West-moreland Circle	Fort Dr. & Albemarle St. N W (Tenley-town)	Porter St. & Conn. Ave. N W (Cleveland Park)	Irving & 14th Sts. N W (Columbia Heights)	Veterans Hospital	BROOK-LAND -CUA	Franklin St. & Rhode Island Ave. N E (Wood-ridge)	SOUTH DAKOTA AVE & BLADENS-BURG RD. N E	33rd Pl. & South Dakota Ave. N E (FORT LINCOLN)
					AM Service					
	H2	-	5:27	5:33	5:38	5:50	5:57	6:03	6:08	6:12
♿	H4	-	5:45	5:51	5:58	6:10	6:17	6:23	6:28	6:32
♿	H2	-	6:07	6:13	6:18	6:30	6:37	6:43	6:48	6:52
	H4/	6:14	6:20	6:26	6:33	6:45	6:52	-	-	-
♿	H2	-	6:37	6:43	6:48	7:00	7:07	7:13	7:18	7:22
	H4/	6:44	6:50	6:56	7:03	7:15	7:22	-	-	-
♿	H2	-	6:59	7:07	7:15	7:29	7:38	7:46	7:51	7:55
♿	H4	-	7:11	7:19	7:27	7:41	7:50	7:58	8:03	8:07
♿	H2	7:15	7:23	7:31	7:39	7:53	8:02	8:10	8:15	8:19
♿	H4	-	7:35	7:43	7:51	8:05	8:14	8:22	8:27	8:31
♿	H2	7:35	7:43	7:51	7:59	8:13	8:22	8:30	8:35	8:39
♿	H4	-	7:51	7:59	8:07	8:21	8:30	8:38	8:43	8:47
	H2/	7:51	7:59	8:07	8:15	8:29	8:38	-	-	-
	H4	-	8:07	8:15	8:23	8:37	8:46	8:54	8:59	9:03
♿	H2	8:07	8:15	8:23	8:31	8:45	8:54	9:02	9:07	9:11
	H4/	-	8:23	8:31	8:39	8:53	9:02	9:10	9:15	-
♿	H2	8:23	8:31	8:39	8:47	9:01	9:10	9:18	9:23	9:27
♿	H4	-	8:39	8:47	8:55	9:09	9:18	9:26	9:31	9:35
	H2/	8:42	8:49	8:56	9:03	9:16	9:25	9:32	9:37	-
♿	H4	-	8:56	9:03	9:11	9:24	9:33	9:40	9:45	9:49
♿	H2/	8:58	9:05	9:12	9:19	9:32	9:41	9:48	9:53	-
♿	H4	-	9:12	9:19	9:27	9:40	9:49	9:56	10:01	10:05
	H2/	9:14	9:21	9:28	9:35	9:48	9:57	10:04	10:09	-
♿	H4	-	9:28	9:35	9:43	9:56	10:05	10:12	10:17	10:21
♿	H2/	9:33	9:40	9:47	9:54	10:07	10:16	10:23	10:28	-
♿	H4	-	9:50	9:57	10:05	10:18	10:27	10:34	10:39	10:43
♿	H2	9:59	10:06	10:13	10:20	10:33	10:42	10:49	10:54	10:58
♿	H4	-	10:20	10:27	10:35	10:48	10:57	11:04	11:09	11:13
♿	H2	10:29	10:36	10:43	10:50	11:03	11:12	11:19	11:24	11:28
♿	H4	-	10:50	10:57	11:05	11:18	11:27	11:34	11:39	11:43
♿	H2	10:59	11:06	11:13	11:20	11:33	11:42	11:49	11:54	11:58
♿	H4	-	11:20	11:27	11:35	11:48	11:57	12:04	12:09	12:13
♿	H2	11:29	11:36	11:43	11:50	12:03	12:12	12:19	12:24	12:28
♿	H4	-	11:50	11:57	12:05	12:18	12:27	12:34	12:39	12:43
♿	H2	11:59	12:06	12:13	12:20	12:33	12:42	12:49	12:54	12:58
					PM Service					
♿	H4	-	12:20	12:27	12:35	12:48	12:57	1:04	1:09	1:13
♿	H2	12:29	12:36	12:43	12:50	1:03	1:12	1:19	1:24	1:28
♿	H4	-	12:50	12:57	1:05	1:18	1:27	1:34	1:39	1:43
♿	H2	12:59	1:06	1:13	1:20	1:33	1:42	1:49	1:54	1:58
♿	H4	-	1:20	1:27	1:35	1:48	1:57	2:04	2:09	2:13
♿	H2	1:29	1:36	1:43	1:50	2:03	2:12	2:19	2:24	2:28
♿	H4	-	1:50	1:57	2:05	2:18	2:27	2:34	2:39	2:43
♿	H2	1:59	2:06	2:13	2:20	2:33	2:42	2:49	2:54	2:58
♿	H4	-	2:20	2:27	2:35	2:48	2:57	3:04	3:09	3:13
♿	H2	2:29	2:36	2:43	2:50	3:03	3:12	3:19	3:24	3:28
♿	H4	-	2:47	2:56	3:05	3:18	3:27	3:36	3:42	3:46
	H2	2:48	2:57	3:06	3:15	3:28	3:37	3:46	3:52	3:56
♿	H4	-	3:07	3:16	3:25	3:38	3:47	3:56	4:02	4:06
♿	H2/	3:05	3:14	3:23	3:32	3:45	3:54	-	-	-
♿	H4	-	3:21	3:30	3:39	3:52	4:01	4:10	4:16	4:20
	H4/	-	3:27	3:36	3:45	3:58	4:07	-	-	-
	H2	3:23	3:32	3:41	3:50	4:03	4:12	4:21	4:27	4:31
	H4/	-	3:38	3:47	3:56	4:09	4:18	-	-	-
♿	H4/	3:34	3:43	3:52	4:01	4:14	4:23	-	-	-
♿	H2	-	3:48	3:57	4:06	4:19	4:28	4:37	4:43	4:47
♿	H4/	3:44	3:53	4:02	4:11	4:24	4:33	-	-	-
♿	H2	-	4:01	4:10	4:18	4:32	4:43	4:52	4:57	5:02
	H4/	3:58	4:06	4:15	4:25	4:39	4:50	-	-	-
♿	H2	-	4:15	4:24	4:32	4:46	4:57	5:06	5:11	5:16
	H4/	-	4:20	4:29	4:39	4:53	5:04	-	-	-
	H2	4:21	4:30	4:39	4:46	5:00	5:11	5:20	[illegible]	5:30
	H4/	-	4:34	4:43	4:53	5:07	5:18	-	-	-
	H2	-	4:43	4:52	5:00	5:14	5:25	5:34	5:39	5:44
♿	H4/	4:40	4:48	4:57	5:07	5:21	5:32	-	-	-
♿	H2	-	4:57	5:06	5:14	5:28	5:39	5:48	5:53	5:58
♿	H4/	4:54	5:02	5:11	5:21	5:35	5:46	-	-	-
	H2	-	5:11	5:20	5:28	5:42	5:53	6:02	6:07	6:12
♿	H4/	5:08	5:16	5:25	5:35	5:49	6:00	-	-	-
♿	H2	-	5:25	5:34	5:42	5:56	6:07	6:16	6:21	6:26
	H4/	5:22	5:30	5:39	5:49	6:03	6:14	-	-	-
♿	H2/	-	5:40	5:49	5:57	6:09	6:17	6:25	6:30	-
♿	H4	5:39	5:47	5:56	6:05	6:17	6:25	6:33	6:38	6:42
	H2/	-	5:56	6:05	6:13	6:25	6:33	6:41	6:46	-
	H4	5:55	6:03	6:12	6:21	6:33	6:41	6:49	6:54	6:58
	H2/	-	6:13	6:22	6:30	6:42	6:50	6:58	7:03	-
♿	H4	6:14	6:22	6:31	6:40	6:52	7:00	7:08	7:13	7:17
♿	H2/	6:30	6:38	6:47	6:55	7:07	7:15	7:23	7:28	-
♿	H4	-	6:52	7:01	7:10	7:22	7:30	7:38	7:43	7:47
	H2	7:00	7:08	7:17	7:25	7:37	7:45	7:53	7:58	8:02
♿	H4/	7:19	7:27	7:36	7:45	7:57	8:05	8:13	8:18	-
♿	H2	7:40	7:48	7:57	8:05	8:17	8:25	8:33	8:38	8:42
♿	H4/	8:01	8:09	8:17	8:25	8:36	8:43	8:51	8:55	-
	H2	8:21	8:29	8:37	8:45	8:56	9:03	9:11	9:15	9:18
♿	H4	8:41	8:49	8:57	9:05	9:16	9:23	9:31	9:35	9:38
♿	H2	9:06	9:14	9:22	9:30	9:41	9:48	9:56	10:00	10:03
	H4/	9:31	9:39	9:47	9:55	10:06	10:13	10:21	10:25	-
♿	H2	10:00	10:07	10:14	10:20	10:29	10:35	10:42	10:46	10:49
	H4	10:29	10:36	10:43	10:50	10:59	11:05	11:12	11:16	11:19
♿	H2	11:00	11:07	11:14	11:20	11:29	11:35	11:42	11:46	11:49
♿	H4/	11:30	11:37	11:43	11:50	11:59	12:05	12:11	12:16	-
					After Midnight Service					
♿	H2	12:00	12:07	12:14	12:20	12:29	12:35	12:42	12:46	12:49
	H2/	12:30	12:37	12:44	12:50	12:59	1:05	1:12	1:16	-

♿ — Designated trips operated with wheelchair lift equipped buses.

me you want to leave. listed in ALL CAPS on the schedule.

Weekday Loop

Brookland-CUA Ⓜ	Rhode Island Ave. & Franklin St. NE	South Dakota Ave. & Bladensburg Rd. NE	33rd Pl. & South Dakota Ave. NE (FORT LINCOLN)	South Dakota Ave. & Bladensburg Rd. NE	Rhode Island Ave. & Franklin St. NE	BROOKLAND-CUA Ⓜ
AM Service						
-	-	-	4:24	4:27	4:32	4:40
-	-	-	4:45	4:48	4:53	5:01
4:50	4:57	5:01	5:05	5:08	5:13	5:21
5:05	5:12	5:16	5:20	5:23	5:28	5:36
-	-	-	5:35	5:38	5:43	5:51
5:35	5:42	5:46	5:50	5:53	5:58	6:06
5:47	5:54	5:58	6:02	6:05	6:10	6:18
5:59	6:06	6:10	6:14	6:17	6:22	6:30
6:11	6:18	6:22	6:26	6:29	6:34	6:42
6:23	6:30	6:34	6:38	6:41	6:46	6:54
6:35	6:42	6:46	6:50	6:53	6:58	7:06
6:46	6:53	6:57	7:01	7:04	7:09	7:17
6:56	7:03	7:07	7:11	7:14	7:19	7:27
7:06	7:13	7:17	7:21	7:24	7:29	7:37
7:16	7:23	7:27	7:31	7:34	7:39	7:47
7:26	7:33	7:37	7:41	7:44	7:49	7:57
7:33	7:41	7:46	7:50	7:53	7:59	8:08
7:43	7:51	7:56	8:00	8:03	8:09	8:18
7:53	8:01	8:06	8:10	8:13	8:19	8:28
8:03	8:11	8:16	8:20	8:23	8:29	8:38
8:13	8:21	8:26	8:30	8:33	8:39	8:48
8:23	8:31	8:36	8:40	8:43	8:49	8:58
8:33	8:41	8:46	8:50	8:53	8:59	9:08
8:43	8:51	8:56	9:00	9:03	9:09	9:18
8:54	9:02	9:07	9:11	9:14	9:20	9:29
9:09	9:17	9:22	9:26	9:29	9:35	9:44
9:25	9:32	9:38	9:43	9:45	9:52	9:59
9:40	9:47	9:53	9:58	10:00	10:07	10:14
9:55	10:02	10:08	10:13	10:15	10:22	10:29
10:10	10:17	10:23	10:28	10:30	10:37	10:44
10:25	10:32	10:38	10:43	10:45	10:52	10:59
10:40	10:47	10:53	10:58	11:00	11:07	11:14
10:55	11:02	11:08	11:13	11:15	11:22	11:29
11:10	11:17	11:23	11:28	11:30	11:37	11:44
11:25	11:32	11:38	11:43	11:45	11:52	11:59
11:40	11:47	11:53	11:58	12:00	12:07	12:14
11:55	12:02	12:08	12:13	12:15	12:22	12:29
PM Service						
12:10	12:17	12:23	12:28	12:30	12:37	12:44
12:25	12:32	12:38	12:43	12:45	12:52	12:59
12:40	12:47	12:53	12:58	1:00	1:07	1:14
12:55	1:02	1:08	1:13	1:15	1:22	1:29
1:10	1:17	1:23	1:28	1:30	1:37	1:44
1:25	1:32	1:38	1:43	1:45	1:52	1:59
1:40	1:47	1:53	1:58	2:00	2:07	2:14
1:55	2:02	2:08	2:13	2:15	2:22	2:29
2:10	2:17	2:23	2:28	2:30	2:37	2:44
2:25	2:32	2:38	2:43	2:45	2:52	2:59
2:40	2:47	2:53	2:58	3:00	3:07	3:14
2:55	3:02	3:08	3:13	3:15	3:22	3:29
3:08	3:15	3:21	3:26	3:28	3:35	3:42
3:18	3:25	3:31	3:36	3:38	3:45	3:52
3:28	3:37	3:42	3:46	3:48	3:54	4:03
3:38	3:47	3:52	3:56	3:58	4:04	4:13
3:48	3:57	4:02	4:06	4:08	4:14	4:23
3:58	4:07	4:12	4:16	4:18	4:24	4:33
4:08	4:17	4:22	4:26	4:28	4:34	4:43
4:18	4:27	4:32	4:36	4:38	4:44	4:53
4:28	4:37	4:42	4:46	4:48	4:54	5:03
4:38	4:47	4:52	4:56	4:58	5:04	5:13
4:48	4:57	5:02	5:05	5:07	5:13	5:22
4:58	5:07	5:12	5:15	5:17	5:23	5:32
5:08	5:17	5:22	5:25	5:27	5:33	5:42
5:18	5:27	5:32	5:35	5:37	5:43	5:52
5:28	5:37	5:42	5:45	5:47	5:53	6:02
5:38	5:47	5:52	5:55	5:57	6:03	6:12
5:48	5:57	6:02	6:05	6:07	6:13	6:22
5:58	6:07	6:12	6:15	6:17	6:23	6:32
6:08	6:17	6:22	6:25	6:27	6:33	6:42
6:18	6:26	6:31	6:35	6:37	6:43	6:51
6:30	6:38	6:43	6:47	6:49	6:55	7:03
6:45	6:53	6:58	7:02	7:04	7:10	7:18
7:00	7:08	7:13	7:17	7:19	7:25	7:33
7:20	7:28	7:33	7:37	7:39	7:45	7:53
7:40	7:48	7:53	7:57	7:59	8:05	8:13
8:00	8:08	8:13	8:17	8:19	8:25	8:33
8:20	8:28	8:33	8:37	8:39	8:45	8:53
8:40	8:47	8:52	8:55	8:57	9:03	9:11
9:00	9:07	9:12	9:15	9:17	9:23	9:31
9:20	9:27	9:32	9:35	9:37	9:43	9:51
9:40	9:47	9:52	9:55	9:57	10:03	10:11
10:00	10:07	10:12	10:15	10:17	10:23	10:31
10:20	10:27	10:32	10:35	-	-	-
10:40	10:46	10:50	10:53	10:55	10:59	11:06
11:11	11:17	11:21	11:24	11:26	11:30	11:37
After Midnight Service						
11:42	11:48	11:52	11:55	11:57	12:01	12:08
12:13	12:19	12:23	12:26	12:28	12:32	12:39
12:45	12:51	12:55	12:58	1:00	1:04	1:11
1:15	1:21	1:25	1:28	-	-	-
1:30	1:36	1:40	1:43	-	-	-

English-Español

METROBUS - DC

99,H5,7

Mount Pleasant-Adams Morgan Line

TOUCH YOUR CARD HERE
THIS BUS IS RUNNING ON CLEAN NATURAL GAS

Serves these locations-
Brinda servicio a estas ubicaciones

Columbia Heights station
Mount Pleasant
Cleveland Park station
Woodley Park-Zoo/Adams Morgan station
Adams Morgan

Schedule 10-3-05

INFORMATION ANYTIME 202-637-7000

metro opens doors

TTY 202-638-3780

MetroOpensDoors.com

Mount Pleasant-Adams Morgan Line

Routes H5,7

For route and schedule information
Call 202-637-7000
www.metroopensdoors.com

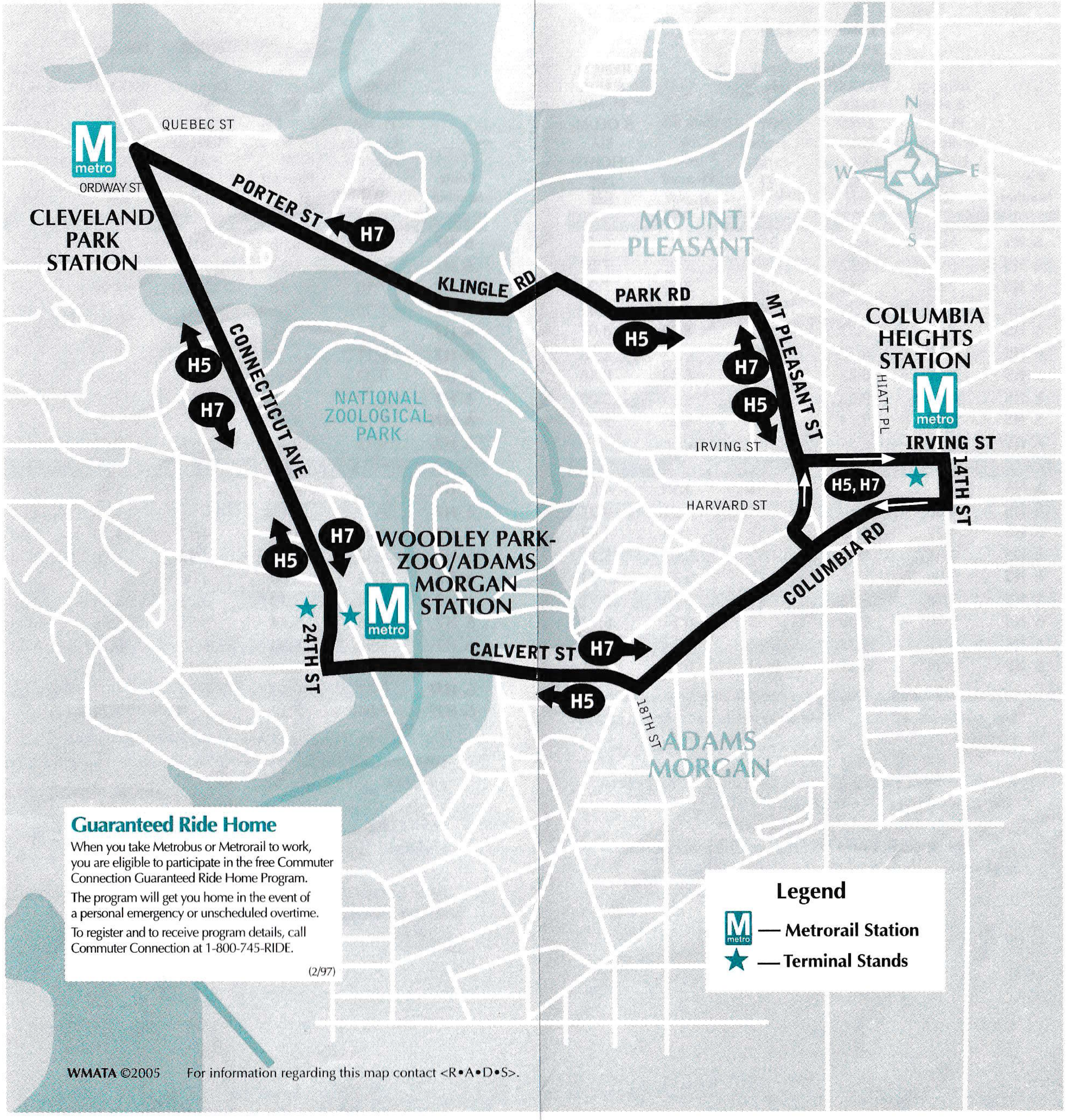
QUEBEC ST
ORDWAY ST
CLEVELAND PARK STATION
PORTER ST
H7
KLINGLE RD
PARK RD
H5
MT PLEASANT ST
H7
H5
MOUNT PLEASANT
N
W
E
S
COLUMBIA HEIGHTS STATION
HIATT PL
IRVING ST
IRVING ST
14TH ST
H5, H7
HARVARD ST
COLUMBIA RD
CONNECTICUT AVE
H5
H7
NATIONAL ZOOLOGICAL PARK
H5
H7
WOODLEY PARK-ZOO/ADAMS MORGAN STATION
24TH ST
CALVERT ST
H7
H5
18TH ST
ADAMS MORGAN
Legend
M metro — Metrorail Station
★ — Terminal Stands

Guaranteed Ride Home

When you take Metrobus or Metrorail to work, you are eligible to participate in the free Commuter Connection Guaranteed Ride Home Program.

The program will get you home in the event of a personal emergency or unscheduled overtime.

To register and to receive program details, call Commuter Connection at 1-800-745-RIDE.

(2/97)

WMATA ©2005 For information regarding this map contact <R•A•D•S>.

Weekday Loop — Circunvalación entre semana

Clockwise — A la derecha

Route Number	Irving St. & Hiatt Pl. NW (Columbia Heights) M metro	24th St. & Connecticut Ave. NW (WOODLEY PARK-ZOO/ ADAMS MORGAN) M metro	Connecticut Ave. & Ordway St. NW (Cleveland Park) M metro	Park Rd. & Mt. Pleasant St. NW	Irving St. & Hiatt Pl. NW (COLUMBIA HEIGHTS) M metro
AM Service — Servicio matutino					
♿ **H5**	6:22	6:32	6:37	6:42	6:47
♿ **H5**	6:42	6:52	6:57	7:02	7:07
♿ **H5**	7:02	7:12	7:17	7:22	7:27
♿ **H5**	7:22	7:32	7:37	7:42	7:47
♿ **H5**	7:42	7:52	7:57	8:02	8:07
♿ **H5**	8:02	8:12	8:18	8:23	8:28
♿ **H5**	8:22	8:32	8:38	8:43	8:48
♿ **H5**	8:43	8:53	8:59	9:04	9:09
♿ **H5**	9:04	9:14	9:20	9:25	9:30
♿ **H5/**	9:24	9:34	-	-	-
PM Service — Servicio vespertino					
♿ **H5**	-	3:48	3:53	3:59	4:05
♿ **H5**	4:00	4:10	4:15	4:21	4:27
♿ **H5**	4:22	4:32	4:37	4:43	4:49
♿ **H5**	4:44	4:54	4:59	5:05	5:11
♿ **H5**	5:06	5:16	5:21	5:27	5:33
♿ **H5**	5:28	5:38	5:43	5:49	5:55
♿ **H5**	5:50	6:00	6:05	6:11	6:17
♿ **H5**	6:12	6:22	6:27	6:33	6:39
♿ **H5**	6:34	6:44	6:49	6:55	7:01

♿ — *Trip operates with wheelchair-accessible or lift-equipped bus. Los autobuses son accesibles a sillas de ruedas o tienen equipo elevador.*

From Columbia Heights station to 24th St. and Connecticut Ave. trips sign CLEVELAND PARK STATION.

From 24th St. and Connecticut Ave. to Columbia Heights station trips sign COLUMBIA HEIGHTS STATION.

Counter-clockwise — A la izquierda

Route Number	Irving St. & Hiatt Pl. NW (Columbia Heights) M metro	Park Rd. & Mt. Pleasant St. NW	Connecticut Ave. & Ordway St. NW (Cleveland Park) M metro	24th St. & Connecticut Ave. NW (WOODLEY PARK-ZOO/ ADAMS MORGAN) M metro	Irving St. & Hiatt Pl. NW (COLUMBIA HEIGHTS) M metro
AM Service — Servicio matutino					
♿ **H7**	6:30	6:36	6:42	6:47	6:57
♿ **H7**	6:50	6:56	7:02	7:07	7:17
♿ **H7**	7:10	7:16	7:22	7:27	7:37
♿ **H7**	7:30	7:36	7:42	7:47	7:57
♿ **H7**	7:50	7:57	8:03	8:08	8:18
♿ **H7**	8:11	8:18	8:24	8:29	8:39
♿ **H7**	8:32	8:39	8:45	8:50	9:00
♿ **H7**	8:52	8:59	9:05	9:10	9:20
♿ **H7/**	9:12	9:19	9:25	9:30	-
♿ **H7/**	9:33	9:40	9:46	9:51	-
PM Service — Servicio vespertino					
♿ **H7**	-	-	-	3:44	3:56
♿ **H7**	-	-	-	4:06	4:18
♿ **H7**	4:08	4:16	4:22	4:28	4:40
♿ **H7**	4:30	4:38	4:44	4:50	5:02
♿ **H7**	4:52	5:00	5:06	5:12	5:24
♿ **H7**	5:14	5:22	5:28	5:34	5:46
♿ **H7**	5:36	5:44	5:50	5:56	6:08
♿ **H7**	5:58	6:06	6:12	6:18	6:30
♿ **H7/**	6:20	6:28	6:34	6:40	-
♿ **H7/**	6:42	6:50	6:56	7:02	-
♿ **H7/**	7:04	7:12	7:18	7:24	-

♿ — *Trip operates with wheelchair-accessible or lift-equipped bus. Los autobuses son accesibles a sillas de ruedas o tienen equipo elevador.*

From Columbia Heights station to Connecticut Ave. and Ordway St. trips sign WOODLEY PARK STATION.

From Connecticut Ave. and Ordway St. to Columbia Heights station trips sign COLUMBIA HEIGHTS STATION.

English-Español

metrobus

J1,2,3
Bethesda-Silver Spring Line

Find your bus with Next Bus!
¡Encuentre su autobús con Next Bus!
details inside
detalles adentro

♿ All Metrobuses are fully accessible and are equipped with lifts or ramps for wheelchair accessibility
Todos los autobuses de Metro son accesibles a personas con impedimentos y están equipados con rampas o elevadores para sillas de ruedas

Serves these locations-
Brinda servicio a estas ubicaciones

Montgomery Mall Transit Center
Westfield Shoppingtown Montgomery
Rock Spring Park (J1, J3)
National Institutes of Health
Medical Center station
Naval Medical (J1)
Bethesda station (J2, J3)
Rock Creek Forest
Silver Spring station

Schedule 6-24-07

INFORMATION ANYTIME 202-637-7000 TTY 202-638-3780 ♿

M metro opens doors
MetroOpensDoors.com

Bethesda-Silver Spring Line
Routes J1, J2, J3

For route and schedule information
Call 202-637-7000
www.metroopensdoors.com

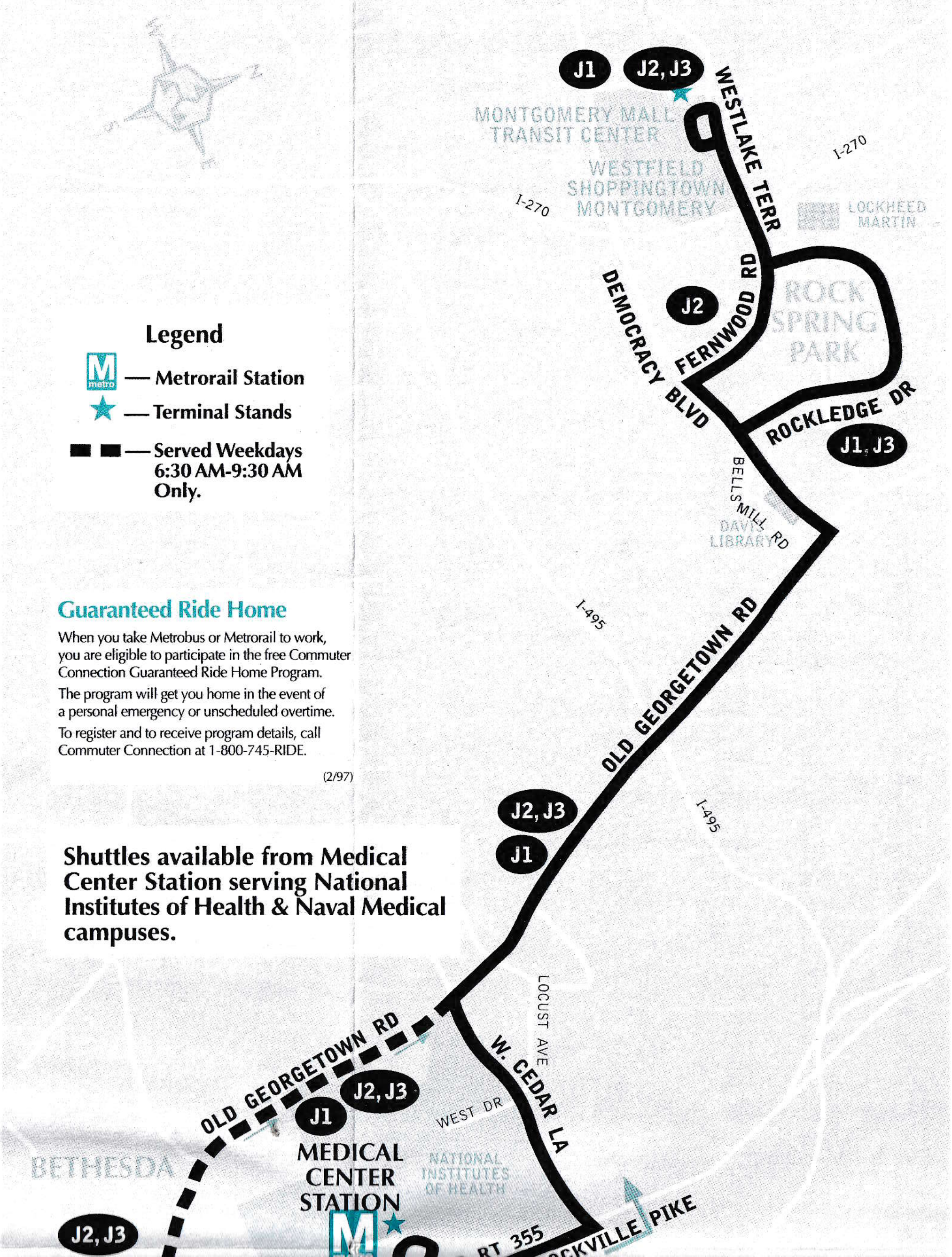

J1
J2, J3
MONTGOMERY MALL TRANSIT CENTER
WESTFIELD SHOPPINGTOWN MONTGOMERY
WESTLAKE TERR
I-270
I-270
LOCKHEED MARTIN
ROCK SPRING PARK
FERNWOOD RD
J2
DEMOCRACY BLVD
ROCKLEDGE DR
J1, J3
BELLS MILL RD
DAVIS LIBRARY
I-495
OLD GEORGETOWN RD
I-495
J2, J3
J1
LOCUST AVE
W. CEDAR LA
OLD GEORGETOWN RD
J2, J3
J1
WEST DR
MEDICAL CENTER STATION
NATIONAL INSTITUTES OF HEALTH
BETHESDA
J2, J3
RT 355
ROCKVILLE PIKE

Legend

Ⓜ — Metrorail Station
★ — Terminal Stands
■ ■ — Served Weekdays 6:30 AM-9:30 AM Only.

Guaranteed Ride Home

When you take Metrobus or Metrorail to work, you are eligible to participate in the free Commuter Connection Guaranteed Ride Home Program.

The program will get you home in the event of a personal emergency or unscheduled overtime.

To register and to receive program details, call Commuter Connection at 1-800-745-RIDE.

(2/97)

Shuttles available from Medical Center Station serving National Institutes of Health & Naval Medical campuses.

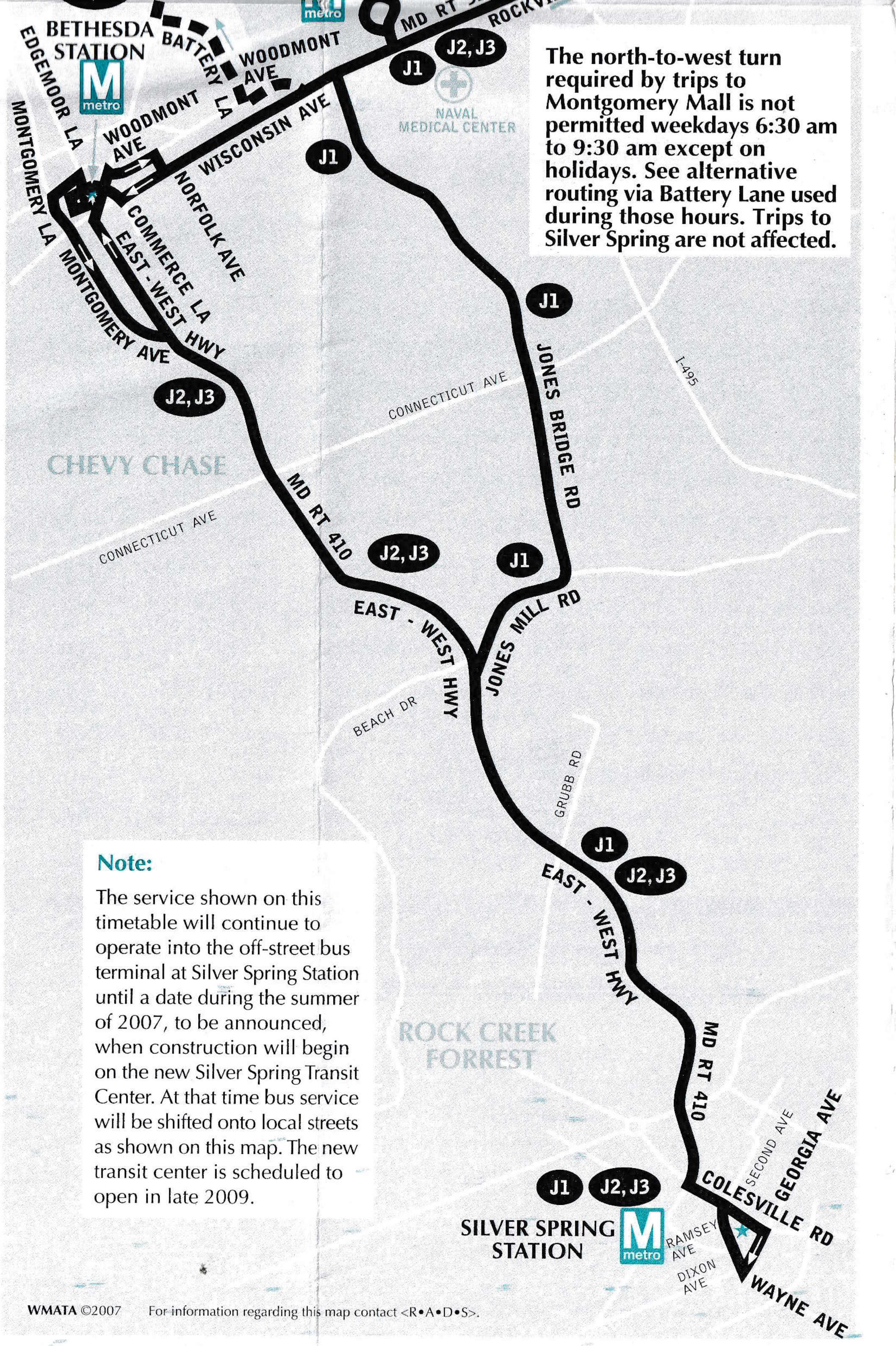
BETHESDA STATION
metro
BATTERY LA
WOODMONT AVE
MD RT
ROCKVI
J2, J3
J1
NAVAL MEDICAL CENTER
EDGEMOOR LA
MONTGOMERY LA
WOODMONT AVE
WISCONSIN AVE
NORFOLK AVE
COMMERCE LA
EAST-WEST HWY
MONTGOMERY AVE
J1
J1
J2, J3
JONES BRIDGE RD
I-495
CONNECTICUT AVE
CHEVY CHASE
MD RT 410
CONNECTICUT AVE
J2, J3
J1
EAST - WEST HWY
JONES MILL RD
BEACH DR
GRUBB RD
J1
J2, J3
EAST - WEST HWY
ROCK CREEK FORREST
MD RT 410
SECOND AVE
GEORGIA AVE
COLESVILLE RD
J1
J2, J3
SILVER SPRING STATION
metro
RAMSEY AVE
DIXON AVE
WAYNE AVE

The north-to-west turn required by trips to Montgomery Mall is not permitted weekdays 6:30 am to 9:30 am except on holidays. See alternative routing via Battery Lane used during those hours. Trips to Silver Spring are not affected.

Note:

The service shown on this timetable will continue to operate into the off-street bus terminal at Silver Spring Station until a date during the summer of 2007, to be announced, when construction will begin on the new Silver Spring Transit Center. At that time bus service will be shifted onto local streets as shown on this map. The new transit center is scheduled to open in late 2009.

WMATA ©2007 For information regarding this map contact <R•A•D•S>.

Weekday Westbound —
Entre semana con dirección al oeste

Route Number	Wayne & Dixon Aves. (Silver Spring)	East-West Hwy. & Grubb Rd. (Rock Creek Forest)	East-West Hwy. & Connecticut Ave.	Jones Bridge Rd. & Connecticut Ave.	Bethesda	MEDICAL CENTER	W. Cedar La & Locust Ave. (N.I.H.)	Democracy Blvd. & Old Georgetown Rd.	MONTGOMERY MALL Transit Center
AM Service — Servicio matutino									
J2	4:45	4:53	4:57	-	5:02	5:10	5:14	5:21	5:25
J2	5:15	5:23	5:27	-	5:32	5:40	5:44	5:51	5:55
J2	5:35	5:43	5:47	-	5:52	6:00	6:04	6:11	6:15
J1	5:40	5:48	-	5:53	-	5:58	6:02	6:09	6:16
J3	5:50	5:58	6:02	-	6:07	6:15	6:19	6:26	6:33
J1	6:00	6:08	-	6:13	-	6:18	6:22	6:29	6:36
J2	6:03	6:11	6:15	-	6:20	6:28	-	6:40	6:44
J3	6:13	6:21	6:25	-	6:30	6:38	-	6:50	6:57
J1	6:20	6:28	-	6:33	-	6:38	-	6:50	6:57
J2	6:25	6:33	6:37	-	6:42	6:50	-	7:02	7:06
J3	6:33	6:41	6:45	-	6:50	6:58	-	7:10	7:17
J1	6:40	6:48	-	6:53	-	6:58	-	7:10	7:17
J2	6:43	6:51	6:55	-	7:00	7:08	-	7:20	7:24
J3	6:53	7:01	7:05	-	7:10	7:18	-	7:30	7:37
J1	7:02	7:11	-	7:16	-	7:22	-	7:34	7:42
J2	7:03	7:12	7:17	-	7:24	7:33	-	7:44	7:49
J3	7:13	7:22	7:27	-	7:34	7:43	-	7:55	8:03
J1	7:20	7:29	-	7:34	-	7:40	-	7:52	8:00
J2	7:21	7:30	7:35	-	7:42	7:51	-	8:02	8:07
J3	7:29	7:38	7:43	-	7:50	7:59	-	8:11	8:19
J2	7:37	7:47	7:54	-	8:01	8:11	-	8:24	8:28
J1	7:42	7:52	-	8:01	-	8:07	-	8:20	8:27
J3	7:48	7:58	8:05	-	8:12	8:22	-	8:35	8:42
J2	7:56	8:06	8:13	-	8:20	8:30	-	8:43	8:47
J1	8:00	8:10	-	8:19	-	8:25	-	8:38	8:45
J3	8:04	8:14	8:21	-	8:28	8:38	-	8:51	8:58
J2	8:14	8:24	8:31	-	8:38	8:48	-	9:01	9:05
J3	8:20	8:30	8:37	-	8:44	8:54	-	9:07	9:14
J2	8:28	8:38	8:45	-	8:52	9:02	-	9:15	9:19
J1	8:30	8:40	-	8:49	-	8:55	-	9:08	9:15
J3	8:36	8:46	8:53	-	9:00	9:10	-	9:23	9:30
J2	8:46	8:56	9:03	-	9:10	9:20	-	9:33	9:37
J3	8:58	9:08	9:15	-	9:22	9:32	9:35	9:43	9:50
J1/	9:00	9:10	-	9:19	-	9:25	-	-	-
J2	9:10	9:18	9:23	-	9:29	9:38	9:43	9:51	9:57
J3	9:23	9:31	9:36	-	9:42	9:51	9:56	10:04	10:11
J2	9:38	9:46	9:51	-	9:57	10:06	10:11	10:19	10:25
J3	9:53	10:01	10:06	-	10:12	10:21	10:26	10:34	10:41
J2	10:09	10:17	10:22	-	10:28	10:37	10:42	10:50	10:56
J2	10:26	10:34	10:39	-	10:45	10:54	10:59	11:07	11:13
J2	10:46	10:54	10:59	-	11:05	11:14	11:19	11:27	11:33
J2	11:06	11:14	11:19	-	11:25	11:34	11:39	11:47	11:53
J2	11:26	11:34	11:39	-	11:45	11:54	11:59	12:07	12:13
J2	11:46	11:54	11:59	-	12:05	12:14	12:19	12:27	12:33
PM Service — Servicio vespertino									
J2	12:06	12:14	12:19	-	12:25	12:34	12:39	12:47	12:53
J2	12:26	12:34	12:39	-	12:45	12:54	12:59	1:07	1:13
J2	12:46	12:54	12:59	-	1:05	1:14	1:19	1:27	1:33
J2	1:06	1:14	1:19	-	1:25	1:34	1:39	1:47	1:53
J2	1:26	1:34	1:39	-	1:45	1:54	1:59	2:07	2:13

J2	2:06	2:14	2:19	-	2:25	2:34	2:39	2:47	2:53
J2	2:26	2:34	2:39	-	2:45	2:54	2:59	3:07	3:13
J2	2:46	2:54	2:59	-	3:05	3:14	3:19	3:27	3:33
J2	3:06	3:14	3:19	-	3:25	3:34	3:39	3:47	3:53
J2	3:21	3:31	3:36	-	3:42	3:54	4:01	4:09	4:14
J2	3:38	3:48	3:53	-	3:59	4:11	4:18	4:26	4:31
J2	3:51	4:01	4:06	-	4:12	4:24	4:31	4:39	4:44
J2	4:06	4:16	4:21	-	4:27	4:39	4:46	4:54	4:59
J1	4:15	4:25	-	4:31	-	4:38	4:45	4:53	5:01
J2	4:22	4:32	4:37	-	4:43	4:55	5:02	5:10	5:15
J2	4:36	4:46	4:51	-	4:57	5:09	5:16	5:24	5:29
J1	4:45	4:55	-	5:01	-	5:08	5:15	5:23	5:31
J2	4:51	5:01	5:06	-	5:12	5:24	5:31	5:39	5:44
J2	5:06	5:16	5:21	-	5:27	5:39	5:46	5:54	5:59
J1	5:15	5:24	-	5:30	-	5:35	5:40	5:48	5:55
J2	5:21	5:30	5:35	-	5:41	5:49	5:54	6:02	6:06
J2	5:36	5:45	5:50	-	5:56	6:04	6:09	6:17	6:21
J1/	5:46	5:55	-	6:01	-	6:06	-	-	-
J2	5:51	6:00	6:05	-	6:11	6:19	6:24	6:32	6:36
J2	6:06	6:15	6:20	-	6:26	6:34	6:39	6:47	6:51
J2	6:21	6:30	6:35	-	6:41	6:49	6:54	7:02	7:06
J2	6:36	6:45	6:50	-	6:56	7:04	7:09	7:17	7:21
J2	6:51	7:00	7:05	-	7:11	7:19	7:24	7:32	7:36
J2	7:06	7:15	7:20	-	7:26	7:34	7:39	7:47	7:51
J2	7:21	7:30	7:35	-	7:41	7:49	7:54	8:02	8:06
J2/	7:31	7:39	7:43	-	7:49	7:55	-	-	-
J2	7:46	7:54	7:58	-	8:04	8:10	8:14	8:20	8:24
J2	8:01	8:09	8:13	-	8:19	8:25	8:29	8:35	8:39
J2	8:16	8:24	8:28	-	8:34	8:40	8:44	8:50	8:54
J2	8:31	8:39	8:43	-	8:49	8:55	8:59	9:05	9:09
J2	8:46	8:54	8:58	-	9:04	9:10	9:14	9:20	9:24
J2	9:01	9:09	9:13	-	9:19	9:25	9:29	9:35	9:39
J2	9:16	9:24	9:28	-	9:34	9:40	9:44	9:50	9:54
J2	9:33	9:41	9:45	-	9:51	9:57	10:01	10:07	10:11
J2	9:48	9:56	10:00	-	10:06	10:12	10:16	10:22	10:26
J2	10:01	10:09	10:13	-	10:19	10:25	10:29	10:35	10:39
J2	10:16	10:24	10:28	-	10:34	10:40	10:44	10:50	10:54
J2	10:31	10:39	10:43	-	10:49	10:55	10:59	11:05	11:09
J2	10:55	11:03	11:07	-	11:13	11:19	11:23	11:29	11:33
J2	11:25	11:33	11:37	-	11:43	11:49	11:53	11:59	12:03
J2	11:55	12:03	12:07	-	12:13	12:19	12:23	12:29	12:33
After Midnight Service — Servicio después de la medianoche									
J2	12:28	12:36	12:40	-	12:46	12:52	12:56	1:02	1:06
○ **J2/**	12:58	1:06	1:10	-	1:16	1:22	-	-	-

○ —*Trip operates Friday only.*
Los autobuses funcionan solamente el viernes.

Weekday Eastbound —
Entre semana con dirección al este

Route Number	Montgomery Mall Transit Center	Old Georgetown & Bells Mill Rds.	W. Cedar La. & West Dr. (N.I.H.)	Medical Center	Bethesda	Jones Bridge Rd. & Connecticut Ave.	East-West Hwy. & Connecticut Ave.	East-West Hwy. & Grubb Rd. (Rock Creek Forest)	Wayne & Dixon Aves. (SILVER SPRING)
AM Service — Servicio matutino									
J2	5:33	5:38	5:43	5:45	5:50	-	5:55	5:59	6:07
J1	-	-	-	6:03	-	6:08	-	6:14	6:20
J2	6:03	6:10	6:15	6:20	6:26	-	6:33	6:35	6:44
J1	6:20	6:27	6:32	6:37	-	6:43	-	6:48	6:57
J2	6:23	6:30	6:35	6:40	6:46	-	6:53	6:55	7:04
J1	6:38	6:45	6:50	6:55	-	7:01	-	7:06	7:15
J2	6:43	6:50	6:55	7:00	7:06	-	7:13	7:15	7:24
J1	7:00	7:07	7:12	7:17	-	7:23	-	7:28	7:37
J2	7:03	7:09	7:15	7:18	7:29	-	7:35	7:40	7:49
J1	7:20	7:27	7:33	7:35	-	7:42	-	7:49	7:58
J2	7:23	7:29	7:35	7:38	7:49	-	7:55	8:00	8:09
J2	7:35	7:42	7:49	7:53	8:01	-	8:07	8:12	8:21
J1	7:51	7:58	8:04	8:08	-	8:15	-	8:20	8:29
J2	7:50	7:57	8:04	8:08	8:16	-	8:22	8:27	8:36
J2	8:05	8:12	8:19	8:23	8:31	-	8:37	8:42	8:51
J2	8:20	8:27	8:35	8:40	8:49	-	8:57	9:01	9:11
J2	8:35	8:42	8:50	8:55	9:04	-	9:12	9:16	9:26
J2	8:50	8:57	9:05	9:10	9:19	-	9:27	9:31	9:41
J2	9:05	9:12	9:20	9:25	9:34	-	9:42	9:46	9:56
J2	9:25	9:32	9:40	9:45	9:54	-	10:02	10:06	10:16
J2	9:45	9:52	10:00	10:05	10:14	-	10:22	10:26	10:36
J2	10:05	10:12	10:20	10:25	10:34	-	10:42	10:46	10:56
J2	10:25	10:32	10:40	10:45	10:54	-	11:02	11:06	11:16
J2	10:45	10:52	11:00	11:05	11:14	-	11:22	11:26	11:36
J2	11:05	11:12	11:20	11:25	11:34	-	11:42	11:46	11:56
J2	11:25	11:32	11:40	11:45	11:54	-	12:02	12:06	12:16
J2	11:45	11:52	12:00	12:05	12:14	-	12:22	12:26	12:36
PM Service — Servicio vespertino									
J2	12:05	12:12	12:20	12:25	12:34	-	12:42	12:46	12:56
J2	12:25	12:32	12:40	12:45	12:54	-	1:02	1:06	1:16
J2	12:45	12:52	1:00	1:05	1:14	-	1:22	1:26	1:36
J2	1:05	1:12	1:20	1:25	1:34	-	1:42	1:46	1:56
J2	1:25	1:32	1:40	1:45	1:54	-	2:02	2:06	2:16
J2	1:45	1:52	2:00	2:05	2:14	-	2:22	2:26	2:36
J2	2:05	2:12	2:20	2:25	2:34	-	2:42	2:46	2:56
J2	2:24	2:32	2:39	2:43	2:52	-	3:00	3:06	3:17
J2	2:39	2:47	2:54	2:58	3:07	-	3:15	3:21	3:32
J1	2:54	3:02	3:09	3:13	-	3:21	-	3:26	3:37
J2	2:49	2:57	3:04	3:08	3:17	-	3:25	3:31	3:42
J3	2:59	3:07	3:14	3:18	3:27	-	3:35	3:41	3:52
J1	3:14	3:22	3:29	3:33	-	3:41	-	3:46	3:57
J2	3:11	3:19	3:26	3:30	3:39	-	3:47	3:53	4:04
J3	3:23	3:31	3:38	3:42	3:51	-	3:59	4:05	4:16
J1	3:34	3:42	3:49	3:53	-	4:01	-	4:06	4:17
J2	3:36	3:44	3:51	3:55	4:04	-	4:12	4:18	4:29
J1	3:52	4:02	4:10	4:14	-	4:22	-	4:27	4:39
J3	3:45	3:55	4:03	4:07	4:16	-	4:25	4:31	4:43
J2	4:01	4:07	4:15	4:19	4:28	-	4:37	4:43	4:55
J1	4:12	4:22	4:30	4:34	-	4:42	-	4:47	4:59
J3	4:09	4:19	4:27	4:31	4:40	-	4:49	4:55	5:07

	J1	4:32	4:42	4:50	4:54	-	5:02	-	5:07	5:19
	J3	4:33	4:43	4:51	4:55	5:04	-	5:13	5:19	5:31
	J1	4:52	5:02	5:10	5:14	-	5:22	-	5:27	5:39
	J2	4:47	4:53	5:01	5:05	5:14	-	5:23	5:29	5:41
	J3	4:51	5:01	5:08	5:14	5:24	-	5:33	5:39	5:51
	J1	5:12	5:22	5:29	5:35	-	5:43	-	5:48	6:00
	J2	5:16	5:22	5:29	5:35	5:45	-	5:54	6:00	6:12
	J3	5:24	5:34	5:41	5:47	5:57	-	6:06	6:12	6:24
	J1	5:32	5:42	5:49	5:55	-	6:03	-	6:08	6:20
	J2	5:40	5:46	5:53	5:59	6:09	-	6:18	6:24	6:36
	J3	5:48	5:58	6:05	6:11	6:21	-	6:30	6:36	6:48
	J1	5:57	6:07	6:14	6:20	-	6:28	-	6:33	6:45
	J2	6:04	6:10	6:17	6:23	6:33	-	6:42	6:48	7:00
	J3	6:26	6:34	6:41	6:45	6:52	-	6:59	7:04	7:14
	J2	6:39	6:44	6:51	6:55	7:02	-	7:09	7:14	7:24
	J2	6:51	6:56	7:03	7:07	7:14	-	7:21	7:26	7:36
	J2	7:03	7:08	7:15	7:19	7:26	-	7:33	7:38	7:48
	J2	7:15	7:20	7:27	7:31	7:38	-	7:45	7:50	8:00
	J2	7:30	7:35	7:42	7:46	7:53	-	8:00	8:05	8:15
	J2	7:43	7:49	7:55	7:58	8:05	-	8:12	8:16	8:26
	J2	7:58	8:04	8:10	8:13	8:20	-	8:27	8:31	8:41
	J2	8:13	8:19	8:25	8:28	8:35	-	8:42	8:46	8:56
	J2	8:29	8:35	8:41	8:44	8:51	-	8:58	9:02	9:12
	J2	8:44	8:50	8:56	8:59	9:06	-	9:13	9:17	9:27
	J2	8:59	9:05	9:11	9:14	9:21	-	9:28	9:32	9:42
	J2	9:14	9:20	9:26	9:29	9:36	-	9:43	9:47	9:57
	J2	9:31	9:37	9:42	9:46	9:52	-	9:59	10:02	10:11
	J2	9:46	9:52	9:57	10:01	10:07	-	10:14	10:17	10:26
	J2	10:01	10:07	10:12	10:16	10:22	-	10:29	10:32	10:41
	J2	10:16	10:22	10:27	10:31	10:37	-	10:44	10:47	10:56
	J2	10:31	10:37	10:42	10:46	10:52	-	10:59	11:02	11:11
	J2	10:47	10:52	10:57	11:00	11:06	-	11:12	11:16	11:25
	J2	11:02	11:07	11:12	11:15	11:21	-	11:27	11:31	11:40
	J2	11:17	11:22	11:27	11:30	11:36	-	11:42	11:46	11:55
	J2	11:39	11:44	11:49	11:52	11:58	-	12:04	12:08	12:17
After Midnight Service — Servicio después de la medianoche										
	J2	12:09	12:14	12:19	12:22	12:28	-	12:34	12:38	12:47
❍	**J2**	12:39	12:44	12:49	12:52	12:58	-	1:04	1:08	1:17
❍	**J2**	1:19	1:24	1:29	1:32	1:38	-	1:44	1:48	1:57

❍ —*Trip operates Friday only.*
Los autobuses funcionan solamente el viernes.

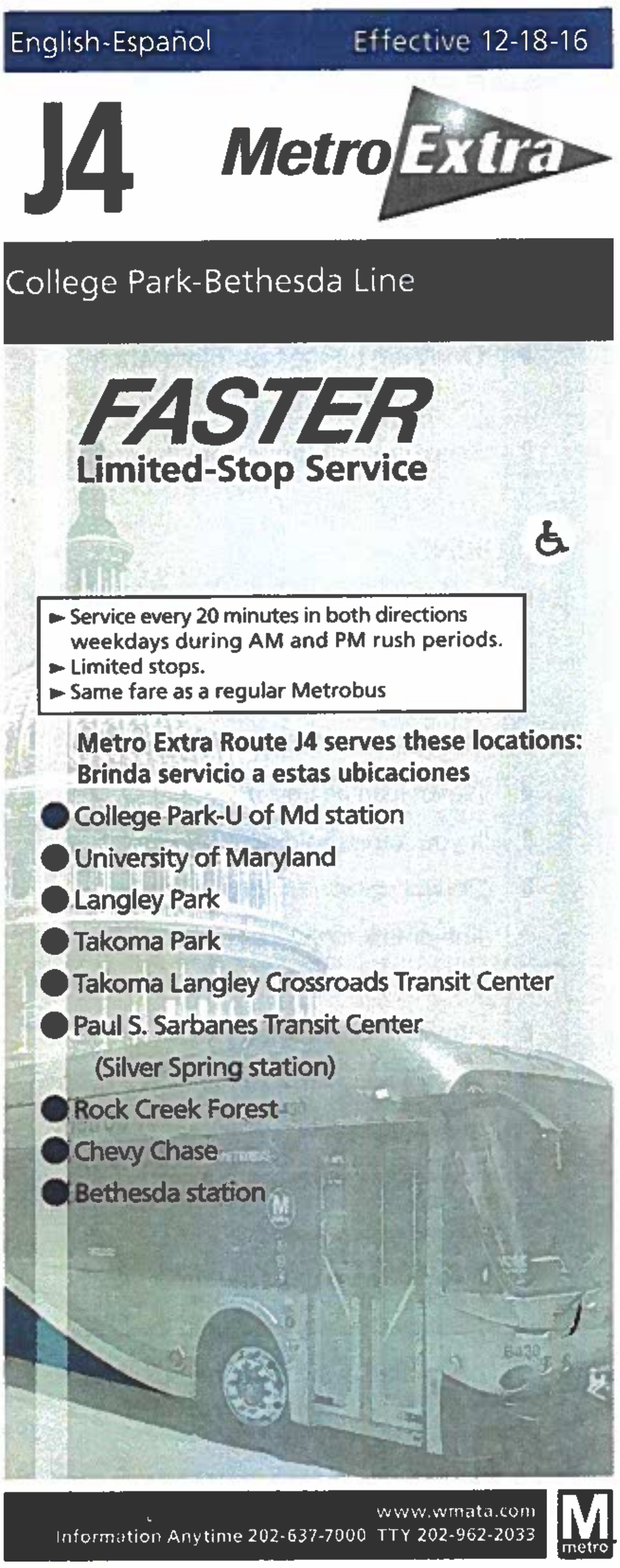

English-Español Effective 12-18-16

J4

MetroExtra

College Park-Bethesda Line

FASTER

Limited-Stop Service

♿

- ► Service every 20 minutes in both directions weekdays during AM and PM rush periods.
- ► Limited stops.
- ► Same fare as a regular Metrobus

Metro Extra Route J4 serves these locations:
Brinda servicio a estas ubicaciones

- ● College Park-U of Md station
- ● University of Maryland
- ● Langley Park
- ● Takoma Park
- ● Takoma Langley Crossroads Transit Center
- ● Paul S. Sarbanes Transit Center (Silver Spring station)
- ● Rock Creek Forest
- ● Chevy Chase
- ● Bethesda station

www.wmata.com
Information Anytime 202-637-7000 TTY 202-962-2033
M metro

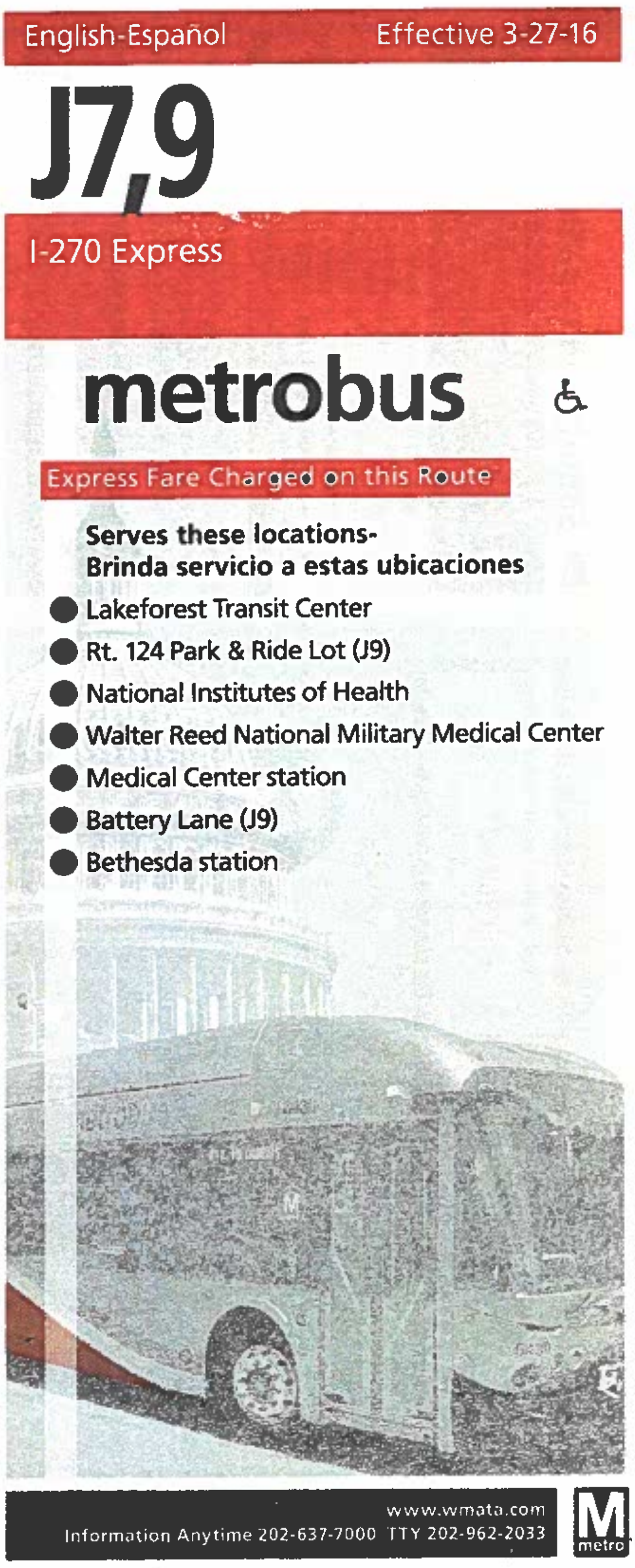

English-Español Effective 3-27-16

J7,9

I-270 Express

metrobus ♿

Express Fare Charged on this Route

Serves these locations-
Brinda servicio a estas ubicaciones

- ● Lakeforest Transit Center
- ● Rt. 124 Park & Ride Lot (J9)
- ● National Institutes of Health
- ● Walter Reed National Military Medical Center
- ● Medical Center station
- ● Battery Lane (J9)
- ● Bethesda station

www.wmata.com
Information Anytime 202-637-7000 TTY 202-962-2033
M metro

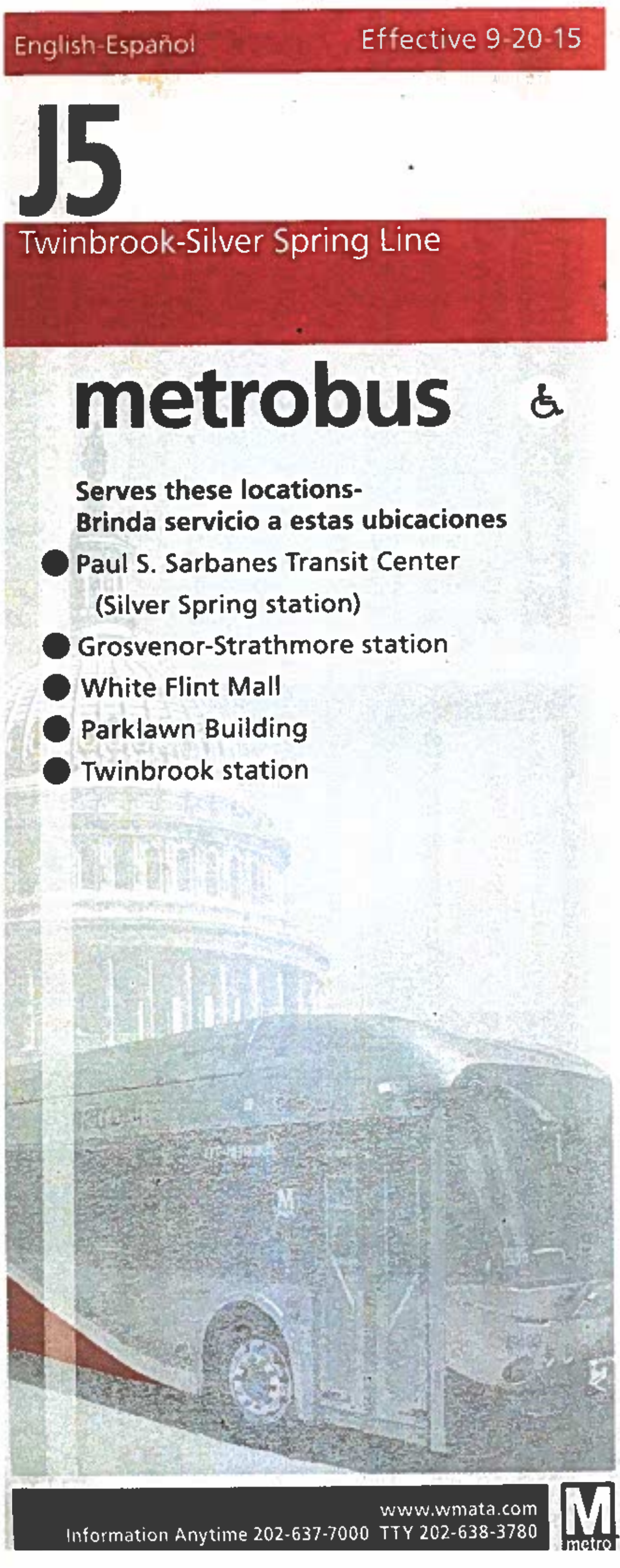

English-Español Effective 9-20-15

J5

Twinbrook-Silver Spring Line

metrobus ♿

Serves these locations-
Brinda servicio a estas ubicaciones

- ● Paul S. Sarbanes Transit Center (Silver Spring station)
- ● Grosvenor-Strathmore station
- ● White Flint Mall
- ● Parklawn Building
- ● Twinbrook station

www.wmata.com
Information Anytime 202-637-7000 TTY 202-638-3780
M metro

Effective as of June 29, 1997
Reprinted November 1998

J4

College Park-Bethesda Line

Between
College Park-U of MD station
University of Maryland
Langley Park
Takoma Park
Silver Spring station
Rock Creek Forest
Chevy Chase
Bethesda station

♿ – Designated trips operated with wheelchair lift-equipped buses.

Welcome Aboard
metro

Washington Metropolitan Area Transit Authority
600 Fifth Street, N.W., Washington, D.C. 20001
INFORMATION: 202/637-7000 (TDD 202/638-3780)
http://www.wmata.com

Eastbound to College Park-U of MD station

Monday thru Friday — Lunes a viernes

Route Number	Bethesda M	East-West Hwy & Conn. Ave.	East-West Hwy. & Grubb Rd. (Rock Creek Forest)	Paul S. Sarbanes Transit Center (Silver Spring) M	Piney Branch Rd. & Flower Ave.	Takoma Langley Crossroads Transit Center (Langley Park)	University Blvd. & Riggs Rd.	Stadium Dr. & University Ave.	Campus Dr. & Regents Circle (Baltimore Ave.)	COLLEGE PARK-U of MD M
AM Service — Servicio matutino										
J4	6:10	6:15	6:18	6:26	6:36	6:41	6:44	6:50	6:54	6:58
J4	6:34	6:39	6:42	6:50	7:00	7:05	7:08	7:14	7:18	7:22
J4	6:58	7:04	7:08	7:17	7:27	7:33	7:36	7:43	7:47	7:52
J4	7:22	7:28	7:32	7:41	7:51	7:57	8:00	8:07	8:11	8:16
J4	7:46	7:52	7:56	8:05	8:15	8:21	8:24	8:31	8:35	8:40
J4	8:10	8:16	8:20	8:29	8:39	8:45	8:48	8:55	8:59	9:04
PM Service — Servicio vespertino										
J4	3:24	3:32	3:37	3:47	3:59	4:07	4:11	4:18	4:22	4:27
J4	3:44	3:54	3:59	4:10	4:23	4:31	4:37	4:44	4:48	4:53
J4	4:04	4:14	4:19	4:30	4:43	4:51	4:57	5:04	5:08	5:13
J4	4:24	4:34	4:39	4:50	5:03	5:11	5:17	5:24	5:28	5:33
J4	4:48	5:02	5:08	5:19	5:34	5:42	5:47	5:55	5:59	6:03
J4	5:12	5:26	5:32	5:43	5:58	6:06	6:11	6:19	6:23	6:27
J4	5:36	5:45	5:50	6:00	6:12	6:19	6:24	6:31	6:35	6:39
J4	6:00	6:09	6:14	6:24	6:36	6:43	6:48	6:55	6:59	7:03
J4	6:24	6:33	6:38	6:48	7:00	7:07	7:12	7:19	7:23	7:27

On four Federal holidays, Columbus Day, Veterans' Day, Martin L. King Day, and Presidents' Day, Metrobus will run on a Saturday supplemental schedule. On these holidays, this route will have no service.

Westbound to Bethesda station

Monday thru Friday — Lunes a viernes

Route Number	College Park-U of Md M	Campus Dr. & Regents Circle (Baltimore Ave.)	Campus Dr. & Presidential Dr. (Adelphi Rd.)	University Blvd. & Riggs Rd.	Takoma Langley Crossroads Transit Center (Langley Park)	Piney Branch Rd. & Flower Ave.	Paul S. Sarbanes Transit Center (Silver Spring) M	East-West Hwy & Grubb Rd. (Rock Creek Forest)	East-West Hwy & Conn. Ave.	BETHESDA M
AM Service — Servicio matutino										
■ J4	5:20	5:26	5:30	5:36	5:40	5:48	6:00	6:05	6:11	6:16
■ J4	5:44	5:50	5:54	6:00	6:04	6:12	6:24	6:29	6:35	6:40
J4	6:02	6:07	6:11	6:17	6:20	6:29	6:43	6:50	6:59	7:04
J4	6:26	6:31	6:35	6:41	6:44	6:53	7:07	7:14	7:23	7:28
J4	6:50	6:55	6:59	7:05	7:08	7:17	7:31	7:38	7:47	7:52
J4	7:14	7:19	7:23	7:29	7:32	7:41	7:55	8:02	8:11	8:16
J4	7:38	7:43	7:47	7:53	7:56	8:05	8:19	8:26	8:35	8:40
J4	8:02	8:07	8:11	8:17	8:20	8:29	8:43	8:50	8:59	9:04
J4	8:26	8:31	8:35	8:41	8:44	8:53	9:07	9:14	9:23	9:28
PM Service — Servicio vespertino										
J4	4:18	4:23	4:27	4:33	4:36	4:45	4:59	5:06	5:15	5:20
J4	4:42	4:47	4:51	4:57	5:00	5:09	5:23	5:30	5:39	5:44
J4	5:06	5:11	5:15	5:21	5:24	5:33	5:47	5:54	6:03	6:08
J4	5:30	5:35	5:39	5:45	5:48	5:57	6:11	6:18	6:27	6:32
J4	5:54	5:59	6:03	6:09	6:12	6:21	6:35	6:42	6:51	6:56
J4	6:18	6:23	6:27	6:33	6:36	6:45	6:59	7:06	7:15	7:20
J4	6:42	6:47	6:51	6:57	7:00	7:09	7:23	7:30	7:39	7:44

■ — *Trip uses alternative routing through University of Maryland campus.*

On four Federal holidays, Columbus Day, Veterans' Day, Martin L. King Day, and Presidents' Day, Metrobus will run on a Saturday supplemental schedule. On these holidays, this route will have no service.

Designated Stops

College Park-Bethesda Limited trips only serve the following stops:

Eastbound J4 trips operate limited-stop and serve only the following bus stops:

- Bethesda Station
- Montgomery La. & East La. (west of Wisconsin Ave.)
- Montgomery Ave. & Waverly St. (east of Wisconsin Ave.)
- East-West Hwy. & Connecticut Ave. (both sides)
- East-West Hwy. & Grubb Rd.
- East-West Hwy. & Summit Hills apartments
- Paul S. Sarbanes Transit Center—Bay 223
- Wayne Ave. & Fenton St.
- Wayne Ave. & Manchester Rd.
- Piney Branch Rd. & Flower Ave.
- Piney Branch Rd. & University Blvd.
- University Blvd. & Merrimac Dr.
- Takoma Langley Crossroads Transit Center—Bay D
- University Blvd. & New Hampshire Ave. (far side)
- University Blvd. & Riggs Rd.
- University Blvd. & 25th Ave.
- University Blvd. & Tulane Dr.
- All stops, Stadium Dr. & University Ave. to College Park Station

Westbound J4 trips operate limited-stop and serve only the following bus stops:

✱ All stops, College Park Station to Adelphi Rd.
Trips on timetable marked ■ serve stop on University Blvd. at Tulane Drive as alternative to stop on Campus Dr. at Presidential Dr./Adelphi Rd.

- University Blvd. & 25th Ave.
- University Blvd. & Riggs Rd. (both sides)
- University Blvd. & New Hampshire Ave. (near side)
- Takoma Langley Crossroads Transit Center—Bay A
- University Blvd. & Lebanon St.
- Piney Branch Rd. & University Blvd.
- Piney Branch Rd. & Flower Ave.
- Wayne Ave. & Manchester Pl.
- Wayne Ave. & Fenton St.
- Paul S. Sarbanes Transit Center—Bay 104
- East-West Hwy. & Summit Hills apartments
- East-West Hwy. & Grubb Rd.
- East-West Hwy. & Connecticut Ave.
- East-West Hwy. & Waverly St. (for Wisconsin Ave.)
- Bethesda Station

How to use this timetable

- ➤ Use the map to find the stops closest to where you will get on and off the bus.
- ➤ Select the schedule (Weekday, Saturday, Sunday) for when you will travel. Along the top of the schedule, find the stop at or nearest the point where you will get on the bus. Follow that column down to the time you want to leave.
- ➤ Use the same method to find the times the bus is scheduled to arrive at the stop where you will get off the bus.
- ➤ If the bus stop is not listed, use the time shown for the bus stop before it as the time to wait at the stop.
- ➤ The end-of-the-line or last stop is listed in ALL CAPS on the schedule.

Cómo Usar este Horario

- ➤ Use este mapa para localizar las paradas más cercanas a donde se subirá y bajará del autobús.
- ➤ Seleccione el horario (Entre semana, sábado, domingo) de cuando viajará. A lo largo de la parte superior del horario, localice la parada o el punto más cercano a la parada en la que se subirá al autobús. Siga esa columna hacia abajo hasta la hora en la que desee salir.
- ➤ Utilice el mismo método para localizar las horas en que el autobús está programado para llegar a la parada en donde desea bajarse del autobús.
- ➤ Si la parada del autobús no está listada use la hora que se muestra en la parada anterior como la hora de espera en la parada.
- ➤ El final de la ruta o la última parada del autobús aparece en letras MAYÚSCULAS en el horario.

KNOW MORE.
KNOW FIRST. metroAlerts
Sign up today at wmata.com/MetroAlerts

Ride safe.
Ride smart.

BEFORE

- Don't run for the bus. That's when most accidents happen.
- Keep a safe distance from the curb as the bus pulls up.

DURING

- Watch your step and hold the handrail while boarding, especially during wet or icy conditions.
- Stay clear of closing doors.
- Never lean against the door.
- If you stand, hold onto handrails.
- Do not stand in front of the yellow line or talk to the bus driver while the bus is moving.
- Attend to your children at all times.
- Do not hang arms or hands out of the windows.
- Always obey the bus driver.

AFTER

- If you have to cross the street after getting off a bus, wait until the bus has pulled away from the bus stop.

J4
College Park - Bethesda Line

For route and schedule information
Call 202-637-7000
www.wmata.com

MetroExtra

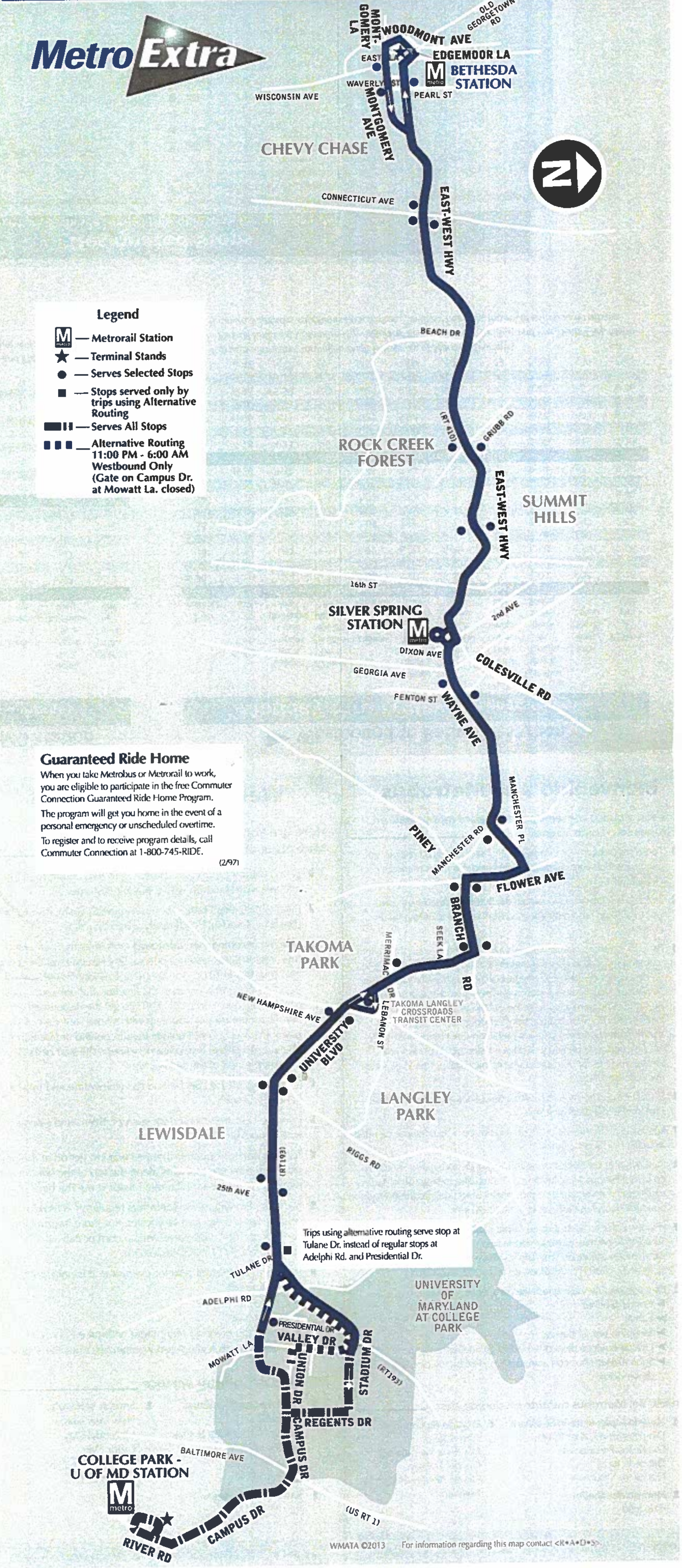
MONT-GOMERY LA
WOODMONT AVE
OLD GEORGETOWN RD
EAST LA
EDGEMOOR LA
BETHESDA STATION
WAVERLY ST
PEARL ST
WISCONSIN AVE
MONTGOMERY AVE
CHEVY CHASE
N
CONNECTICUT AVE
EAST-WEST HWY
BEACH DR
(RT 410)
GRUBB RD
ROCK CREEK FOREST
EAST-WEST HWY
SUMMIT HILLS
16th ST
SILVER SPRING STATION
2nd AVE
DIXON AVE
GEORGIA AVE
COLESVILLE RD
FENTON ST
WAYNE AVE
MANCHESTER PL
PINEY
MANCHESTER RD
FLOWER AVE
BRANCH
RD
SEEK LA
MERRIMAC DR
TAKOMA PARK
NEW HAMPSHIRE AVE
LEBANON ST
TAKOMA LANGLEY CROSSROADS TRANSIT CENTER
UNIVERSITY BLVD
LANGLEY PARK
LEWISDALE
RIGGS RD
(RT 193)
25th AVE
TULANE DR
ADELPHI RD
UNIVERSITY OF MARYLAND AT COLLEGE PARK
PRESIDENTIAL DR
VALLEY DR
MOWATT LA
UNION DR
STADIUM DR
(RT193)
REGENTS DR
BALTIMORE AVE
CAMPUS DR
COLLEGE PARK - U OF MD STATION
(US RT 1)
CAMPUS DR
RIVER RD

Legend

M	— Metrorail Station
★	— Terminal Stands
●	— Serves Selected Stops
■	— Stops served only by trips using Alternative Routing
▬▮	— Serves All Stops
▮ ▮ ▮	— Alternative Routing 11:00 PM - 6:00 AM Westbound Only (Gate on Campus Dr. at Mowatt La. closed)

Guaranteed Ride Home

When you take Metrobus or Metrorail to work, you are eligible to participate in the free Commuter Connection Guaranteed Ride Home Program.

The program will get you home in the event of a personal emergency or unscheduled overtime.

To register and to receive program details, call Commuter Connection at 1-800-745-RIDE.

(2/97)

Trips using alternative routing serve stop at Tulane Dr. instead of regular stops at Adelphi Rd. and Presidential Dr.

WMATA ©2013 For information regarding this map contact <R•A•D•S>.

J5
Twinbrook-Silver Spring Line

For route and schedule information
Call 202-637-7000
www.wmata.com

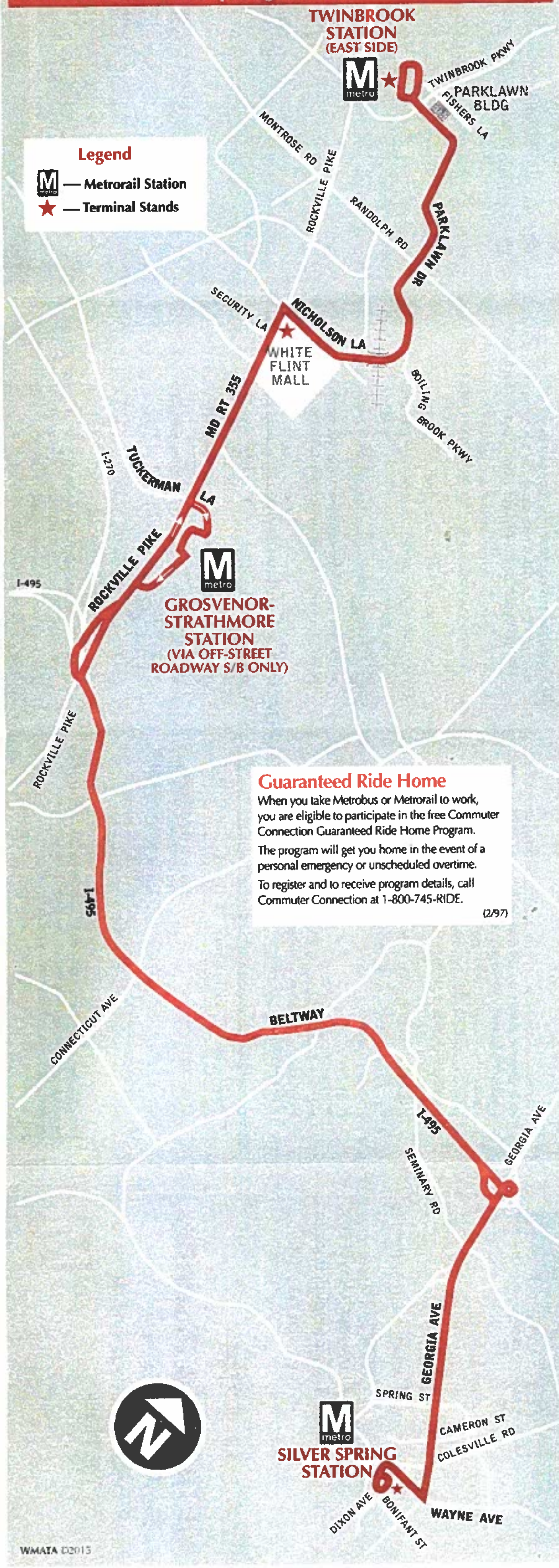
TWINBROOK STATION (EAST SIDE)
metro
TWINBROOK PKWY
PARKLAWN BLDG
FISHERS LA
MONTROSE RD
ROCKVILLE PIKE
RANDOLPH RD
PARKLAWN DR
Legend
M — Metrorail Station
★ — Terminal Stands
SECURITY LA
NICHOLSON LA
WHITE FLINT MALL
BOILING BROOK PKWY
MD RT 355
I-270
TUCKERMAN LA
ROCKVILLE PIKE
I-495
GROSVENOR-STRATHMORE STATION (VIA OFF-STREET ROADWAY S/B ONLY)
ROCKVILLE PIKE
I-495
CONNECTICUT AVE
BELTWAY
I-495
SEMINARY RD
GEORGIA AVE
GEORGIA AVE
SPRING ST
CAMERON ST
COLESVILLE RD
SILVER SPRING STATION
DIXON AVE
BONIFANT ST
WAYNE AVE
N

Guaranteed Ride Home

When you take Metrobus or Metrorail to work, you are eligible to participate in the free Commuter Connection Guaranteed Ride Home Program.

The program will get you home in the event of a personal emergency or unscheduled overtime.

To register and to receive program details, call Commuter Connection at 1-800-745-RIDE.

(2/97)

WMATA ©2015

How to use this timetable

- Use the map to find the stops closest to where you will get on and off the bus.
- Select the schedule (Weekday, Saturday, Sunday) for when you will travel. Along the top of the schedule, find the stop at or nearest the point where you will get on the bus. Follow that column down to the time you want to leave.
- Use the same method to find the times the bus is scheduled to arrive at the stop where you will get off the bus.
- If the bus stop is not listed, use the time shown for the bus stop before it as the time to wait at the stop.
- The end-of-the-line or last stop is listed in ALL CAPS on the schedule.

Cómo Usar este Horario

- Use este mapa para localizar las paradas más cercanas a donde se subirá y bajará del autobús.
- Seleccione el horario (Entre semana, sábado, domingo) de cuando viajará. A lo largo de la parte superior del horario, localice la parada o el punto más cercano a la parada en la que se subirá al autobús. Siga esa columna hacia abajo hasta la hora en la que desee salir.
- Utilice el mismo método para localizar las horas en que el autobús está programado para llegar a la parada en donde desea bajarse del autobús.
- Si la parada del autobús no está listada use la hora que se muestra en la parada anterior como la hora de espera en la parada.
- El final de la ruta o la última parada del autobús aparece en letras MAYÚSCULAS en el horario.

Westbound To Twinbrook station

Monday thru Friday —
Lunes a viernes
(except holidays - ex cepto los dias festivos)

Route Number	Paul S. Sarbanes Transit Center (Silver Spring) M	Georgia Ave. & Spring St.	Rockville Pike at Grosvenor – Strathmore M	Rockville Pike & Nicholson Lane (WHITE FLINT)	TWIN-BROOK (east) M
AM Service — Servicio matutino					
J5	6:21	6:25	6:36	6:40	6:49
J5	6:51	6:55	7:06	7:10	7:19
J5	7:21	7:26	7:39	7:43	7:55
J5	7:51	7:56	8:09	8:13	8:25
J5	8:21	8:27	8:40	8:44	8:56
J5	8:51	8:57	9:10	9:14	9:26
PM Service — Servicio vespertino					
J5	4:51	4:54	5:11	5:17	5:28
J5	5:21	5:24	5:37	5:42	5:52
J5	5:51	5:54	6:07	6:12	6:22
J5/	6:21	6:24	6:34	6:38	-

On four Federal holidays, Columbus Day, Veterans' Day, Martin L. King Day, and Presidents' Day, Metrobus will run on a Saturday supplemental schedule. On these holidays, this route will have no service.

Eastbound To Silver Spring station

Monday thru Friday —
Lunes a viernes
(except holidays - ex cepto los dias festivos)

Route Number	Twin-brook (east) M	Rockville Pike & Nicholson Lane	Grosvenor – Strathmore M	Georgia Ave. & Spring St.	Paul S. Sarbanes Transit Center (SILVER SPRING) M
AM Service — Servicio matutino					
J5	6:40	6:50	6:53	7:06	7:11
J5	7:10	7:20	7:23	7:36	7:41
J5	7:40	7:52	7:55	8:08	8:13
J5	8:10	8:22	8:25	8:38	8:43
PM Service — Servicio vespertino					
J5	3:40	3:53	3:56	4:10	4:14
J5	4:10	4:23	4:26	4:40	4:44
J5	4:40	4:53	4:56	5:10	5:14
J5	5:08	5:21	5:26	5:41	5:46
J5	5:38	5:51	5:56	6:11	6:16
J5	6:13	6:21	6:26	6:39	6:42

On four Federal holidays, Columbus Day, Veterans' Day, Martin L. King Day, and Presidents' Day, Metrobus will run on a Saturday supplemental schedule. On these holidays, this route will have no service.

J7,9
I-270 Express Line

For route and schedule information

Call 202-637-7000

www.wmata.com

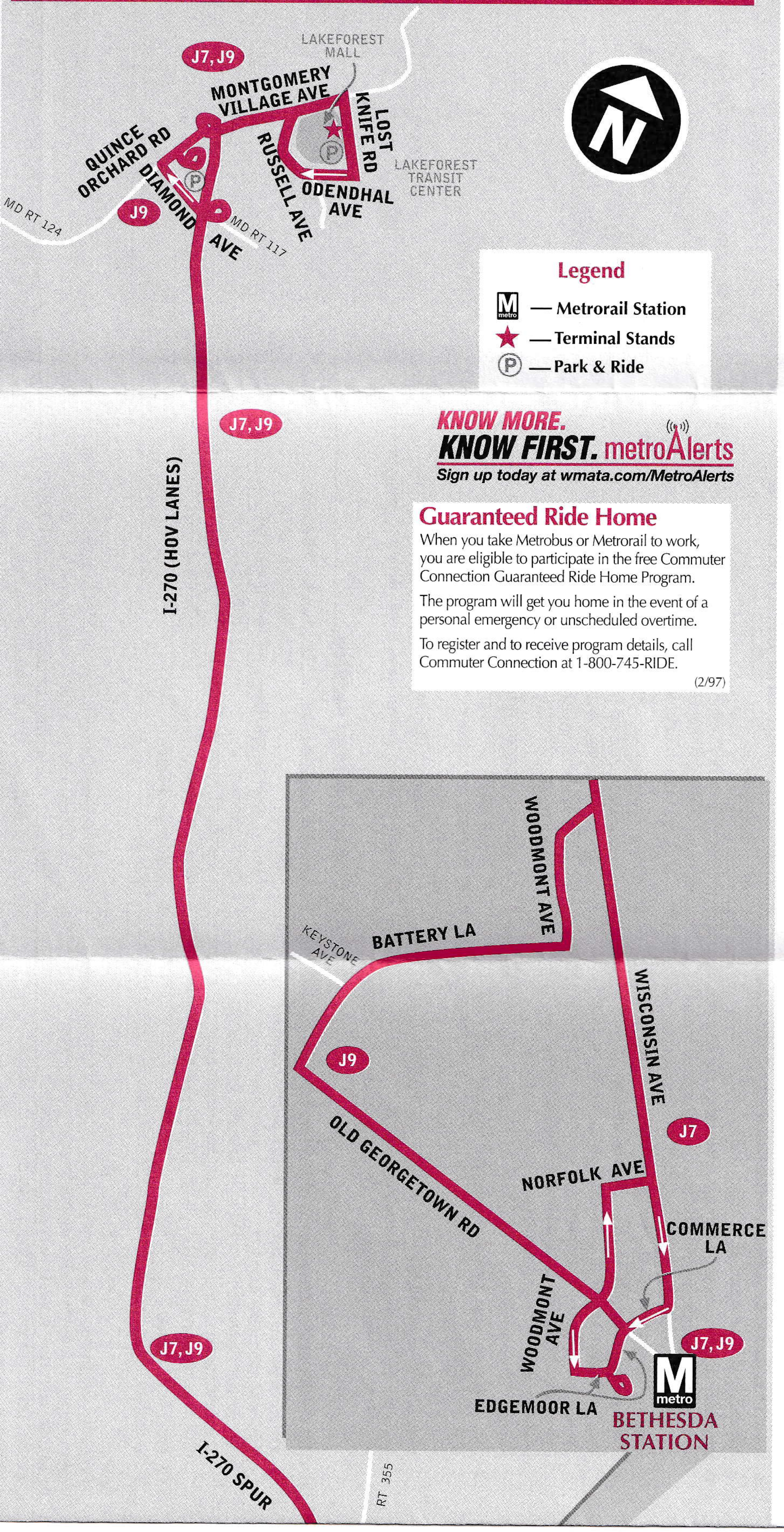
LAKEFOREST MALL
J7, J9
MONTGOMERY VILLAGE AVE
LOST KNIFE RD
QUINCE ORCHARD RD
RUSSELL AVE
ODENDHAL AVE
LAKEFOREST TRANSIT CENTER
DIAMOND AVE
MD RT 124
MD RT 117
J9
N
J7, J9
I-270 (HOV LANES)
WOODMONT AVE
BATTERY LA
KEYSTONE AVE
WISCONSIN AVE
J9
J7
OLD GEORGETOWN RD
NORFOLK AVE
COMMERCE LA
WOODMONT AVE
J7, J9
EDGEMOOR LA
BETHESDA STATION
J7, J9
I-270 SPUR
RT 355

Legend

M — Metrorail Station

★ — Terminal Stands

Ⓟ — Park & Ride

KNOW MORE. KNOW FIRST. metroAlerts

Sign up today at wmata.com/MetroAlerts

Guaranteed Ride Home

When you take Metrobus or Metrorail to work, you are eligible to participate in the free Commuter Connection Guaranteed Ride Home Program.

The program will get you home in the event of a personal emergency or unscheduled overtime.

To register and to receive program details, call Commuter Connection at 1-800-745-RIDE.

(2/97)

Southbound to Bethesda station

Monday thru Friday — Lunes a viernes (except holidays - ex cepto los días festivos)

Route Number	Lakeforest Transit Center	Rt. 124 Park & Ride	Rockville Pike & South Dr. (Medical Center M)	Battery La. & Keystone Ave.	BETHESDA M
AM Service — Servicio matutino					
J9	5:40	5:47	6:12	6:18	6:23
J9	6:02	6:09	6:34	6:40	6:45
J9	6:17	6:24	6:49	6:55	7:00
J9	6:32	6:39	7:04	7:10	7:15
J9	6:45	6:52	7:17	7:23	7:28
J9	7:03	7:10	7:35	7:41	7:47
J9	7:24	7:31	7:56	8:02	8:08
J9	7:41	7:48	8:13	8:19	8:25
J9	7:56	8:03	8:28	8:34	8:40
J9	8:08	8:15	8:40	8:46	8:52
J9	8:28	8:35	9:00	9:06	9:12
PM Service — Servicio vespertino					
J7	4:05	-	4:31	-	4:36
J7	4:35	-	5:01	-	5:06
J7	4:55	-	5:21	-	5:26
J7	5:15	-	5:41	-	5:46
J7	5:35	-	6:01	-	6:06

On four Federal holidays, Columbus Day, Veterans' Day, Martin L. King Day, and Presidents' Day, Metrobus will run on a Saturday supplemental schedule. On these holidays, this route will have no service.

Northbound to Lakeforest

Monday thru Friday — Lunes a viernes (except holidays - ex cepto los días festivos)

Route Number	Bethesda M	Battery La. & Keystone Ave.	Rockville Pike & Wood Rd.	Medical Center M	Rt. 124 Park & Ride	LAKE-FOREST Transit Center
AM Service — Servicio matutino						
J7	6:30	-	6:37	-	-	6:56
J7	6:52	-	6:59	-	-	7:18
J7	7:07	-	7:14	-	-	7:33
J7	7:22	-	7:29	-	-	7:48
J7	7:35	-	7:42	-	-	8:01
J7	7:54	-	8:01	-	-	8:20
PM Service — Servicio vespertino						
J9	3:10	3:16	-	3:23	3:51	3:58
J9	3:40	3:46	-	3:53	4:21	4:28
J9	4:01	4:07	-	4:14	4:42	4:49
J9	4:18	4:24	-	4:31	4:59	5:06
J9	4:36	4:42	-	4:48	5:21	5:28
J9	4:50	4:56	-	5:02	5:35	5:42
J9	5:02	5:08	-	5:14	5:47	5:54
J9	5:19	5:25	-	5:31	6:04	6:11
J9	5:38	5:44	-	5:50	6:23	6:30
J9	6:02	6:08	-	6:14	6:47	6:54
J9	6:22	6:28	-	6:34	7:07	7:14

On four Federal holidays, Columbus Day, Veterans' Day, Martin L. King Day, and Presidents' Day, Metrobus will run on a Saturday supplemental schedule. On these holidays, this route will have no service.

BOARDING AND ALIGHTING RESTRICTIONS

Weekday mornings

J7 northbound –Local. Board and alight at all stops.

J9 southbound – Board only at the Lakeforest Transit Center, at any stop on Montgomery Village Avenue, or at the Route 124 Park & Ride Lot. Board and alight at any stop between Rockville Pike & South Dr. (Medical Center Station) and Bethesda Station.

Weekday afternoons

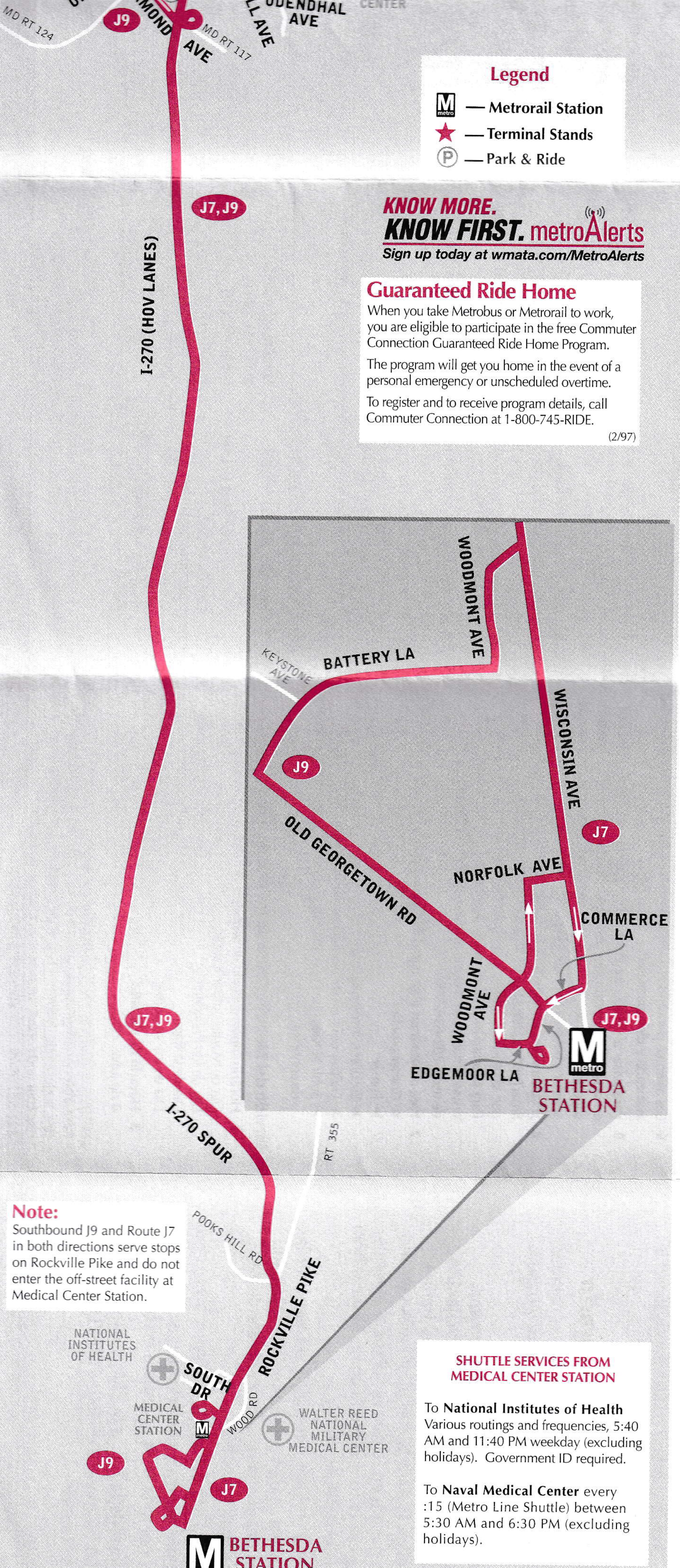
MD RT 124
J9
MOND AVE
MD RT 117
UDENDHAL AVE
LL AVE
CENTER
J7, J9
I-270 (HOV LANES)
WOODMONT AVE
KEYSTONE AVE
BATTERY LA
J9
WISCONSIN AVE
OLD GEORGETOWN RD
J7
NORFOLK AVE
COMMERCE LA
WOODMONT AVE
J7, J9
EDGEMOOR LA
BETHESDA STATION
J7, J9
I-270 SPUR
RT 355
POOKS HILL RD
ROCKVILLE PIKE
NATIONAL INSTITUTES OF HEALTH
SOUTH DR
MEDICAL CENTER STATION
WOOD RD
WALTER REED NATIONAL MILITARY MEDICAL CENTER
J9
J7
BETHESDA STATION

Legend

M — Metrorail Station
★ — Terminal Stands
Ⓟ — Park & Ride

KNOW MORE.
KNOW FIRST. metroAlerts
Sign up today at wmata.com/MetroAlerts

Guaranteed Ride Home

When you take Metrobus or Metrorail to work, you are eligible to participate in the free Commuter Connection Guaranteed Ride Home Program.

The program will get you home in the event of a personal emergency or unscheduled overtime.

To register and to receive program details, call Commuter Connection at 1-800-745-RIDE.

(2/97)

Note:
Southbound J9 and Route J7 in both directions serve stops on Rockville Pike and do not enter the off-street facility at Medical Center Station.

SHUTTLE SERVICES FROM MEDICAL CENTER STATION

To **National Institutes of Health**
Various routings and frequencies, 5:40 AM and 11:40 PM weekday (excluding holidays). Government ID required.

To **Naval Medical Center** every :15 (Metro Line Shuttle) between 5:30 AM and 6:30 PM (excluding holidays).

J9	6:17	6:24	6:49	6:55	7:00
J9	6:32	6:39	7:04	7:10	7:15
J9	6:45	6:52	7:17	7:23	7:28
J9	7:03	7:10	7:35	7:41	7:47
J9	7:24	7:31	7:56	8:02	8:08
J9	7:41	7:48	8:13	8:19	8:25
J9	7:56	8:03	8:28	8:34	8:40
J9	8:08	8:15	8:40	8:46	8:52
J9	8:28	8:35	9:00	9:06	9:12
PM Service — Servicio vespertino					
J7	4:05	-	4:31	-	4:36
J7	4:35	-	5:01	-	5:06
J7	4:55	-	5:21	-	5:26
J7	5:15	-	5:41	-	5:46
J7	5:35	-	6:01	-	6:06

On four Federal holidays, Columbus Day, Veterans' Day, Martin L. King Day, and Presidents' Day, Metrobus will run on a Saturday supplemental schedule. On these holidays, this route will have no service.

► Northbound to Lakeforest

Monday thru Friday —
Lunes a viernes
(except holidays - ex cepto los días festivos)

Route Number	Bethesda M	Battery La. & Keystone Ave.	Rockville Pike & Wood Rd.	Medical Center M	Rt. 124 Park & Ride	LAKE-FOREST Transit Center
AM Service — Servicio matutino						
J7	6:30	-	6:37	-	-	6:56
J7	6:52	-	6:59	-	-	7:18
J7	7:07	-	7:14	-	-	7:33
J7	7:22	-	7:29	-	-	7:48
J7	7:35	-	7:42	-	-	8:01
J7	7:54	-	8:01	-	-	8:20
PM Service — Servicio vespertino						
J9	3:10	3:16	-	3:23	3:51	3:58
J9	3:40	3:46	-	3:53	4:21	4:28
J9	4:01	4:07	-	4:14	4:42	4:49
J9	4:18	4:24	-	4:31	4:59	5:06
J9	4:36	4:42	-	4:48	5:21	5:28
J9	4:50	4:56	-	5:02	5:35	5:42
J9	5:02	5:08	-	5:14	5:47	5:54
J9	5:19	5:25	-	5:31	6:04	6:11
J9	5:38	5:44	-	5:50	6:23	6:30
J9	6:02	6:08	-	6:14	6:47	6:54
J9	6:22	6:28	-	6:34	7:07	7:14

On four Federal holidays, Columbus Day, Veterans' Day, Martin L. King Day, and Presidents' Day, Metrobus will run on a Saturday supplemental schedule. On these holidays, this route will have no service.

BOARDING AND ALIGHTING RESTRICTIONS

Weekday mornings

J7 northbound –Local. Board and alight at all stops.
J9 southbound – Board only at the Lakeforest Transit Center, at any stop on Montgomery Village Avenue, or at the Route 124 Park & Ride Lot. Board and alight at any stop between Rockville Pike & South Dr. (Medical Center Station) and Bethesda Station.

Weekday afternoons

J7 southbound –Local. Board and alight at all stops.
J9 northbound – Board and alight at any stop between Bethesda Station and Medical Center Station. Alight only at the Route 124 Park & Ride Lot, at any stop on Montgomery Village Avenue, or at the Lakeforest Transit Center.

Fares for senior/disabled customers

Senior citizens 65 and older, people with disabilities and customers with a Medicare card may ride for half the regular fare. On Metrorail, use a senior/disabled farecard or SmarTrip® card. On Metrobus, use a senior/disabled bus pass or SmarTrip® card or show your Metro ID or Medicare card and pay the senior/disabled fare. For more information about qualifying for a Metro ID and buying

J8,9

I-270 Express Line

Between
Lakeforest Transit Center
Naval Medical (J9)
Medical Center station (J9)
National Institutes of Health (J9)
Suburban Hospital (J9)
Old Georgetown Rd. (J9)
Bethesda station

Effective as of
December 12, 1999

Washington Metropolitan Area Transit Authority

A District of Columbia, Maryland and Virginia Transit Partnership

Monday thru Friday
(except holidays)
Southbound

	Route Number	Lakeforest Transit Center	Naval Medical	Medical Center Ⓜ	Suburban Hospital	BETHESDA Ⓜ
			AM Service			
♿	**J9**	5:51	6:13	6:16	6:20	6:25
♿	**J9**	6:11	6:33	6:36	6:40	6:45
♿	**J9**	6:26	6:48	6:51	6:55	7:00
♿	**J9**	6:41	7:03	7:06	7:10	7:15
♿	**J9**	6:56	7:18	7:21	7:25	7:30
♿	**J9**	7:08	7:33	7:36	7:40	7:45
♿	**J9**	7:23	7:48	7:51	7:55	8:00
♿	**J9**	7:38	8:03	8:06	8:10	8:15
♿	**J9**	7:53	8:18	8:21	8:25	8:30
♿	**J9**	8:08	8:33	8:36	8:40	8:45
♿	**J9**	8:23	8:48	8:51	8:55	9:00
			PM Service			
♿	**J8**	3:39	-	-	-	4:02
♿	**J8**	3:59	-	-	-	4:22
♿	**J8**	4:19	-	-	-	4:42
♿	**J8**	4:39	-	-	-	5:02
♿	**J8**	4:54	-	-	-	5:17
♿	**J8**	5:11	-	-	-	5:34
♿	**J8**	5:41	-	-	-	6:04

♿ — Trip operates with wheelchair-accessible or lift-equipped bus.

Monday thru Friday
(except holidays)
Northbound

	Route Number	Bethesda Ⓜ	Suburban Hospital	Medical Center Ⓜ	Naval Medical	LAKE-FOREST Transit Center
			AM Service			
♿	**J8**	6:29	-	-	-	6:55
♿	**J8**	6:49	-	-	-	7:15
♿	**J8**	7:04	-	-	-	7:30
♿	**J8**	7:19	-	-	-	7:45
♿	**J8**	7:34	-	-	-	8:00
♿	**J8**	7:49	-	-	-	8:15
			PM Service			
♿	**J9**	3:00	3:06	3:10	3:13	3:35
♿	**J9**	3:20	3:26	3:30	3:33	3:55
♿	**J9**	3:40	3:46	3:50	3:53	4:15
♿	**J9**	4:00	4:06	4:10	4:13	4:35
♿	**J9**	4:15	4:21	4:25	4:28	4:50
♿	**J9**	4:30	4:36	4:41	4:45	5:07
♿	**J9**	4:45	4:51	4:56	5:00	5:22
♿	**J9**	5:00	5:06	5:11	5:15	5:37
♿	**J9**	5:15	5:21	5:26	5:30	5:52
♿	**J9**	5:30	5:36	5:41	5:45	6:07
♿	**J9**	5:45	5:51	5:56	6:00	6:22
♿	**J9**	6:15	6:21	6:26	6:30	6:52

♿ — Trip operates with wheelchair-accessible or lift-equipped bus.

ROUTE J8 - LIMITED-STOP RESTRICTIONS;

SOUTHBOUND: Board only at Lakeforest Transit Center.
Alight only at Bethesda station.

NORTHBOUND: Board only at Bethesda station.
Alight only at Lakeforest Transit Center.

ROUTE J9 - LIMITED-STOP RESTRICTIONS;

SOUTHBOUND: Board at Lakeforest Transit Center.
No passenger stops between Lakeforest Transit Center and Naval Medical.
Board and alight at all stops, Naval Medical to Bethesda station.

NORTHBOUND: Board and alight at all stops, Bethesda station to Naval Medical.
No passenger stops between Naval Medical and Lakeforest Transit Center.
Alight at Lakeforest Transit Center.

I-270 EXPRESS LINE
ROUTES J8,9

DURING SNOWSTORMS
CALL 202/637/7000
FOR METROBUS ROUTE INFORMATION

J8,9

I-270 Express Line

Between
Lakeforest Transit Center
Naval Medical (J9)
Medical Center station (J9)
National Institutes of Health (J9)
Suburban Hospital (J9)
Old Georgetown Rd. (J9)
Bethesda station

Effective as of
December 12, 1999

Washington Metropolitan Area Transit Authority

A District of Columbia, Maryland and Virginia Transit Partnership

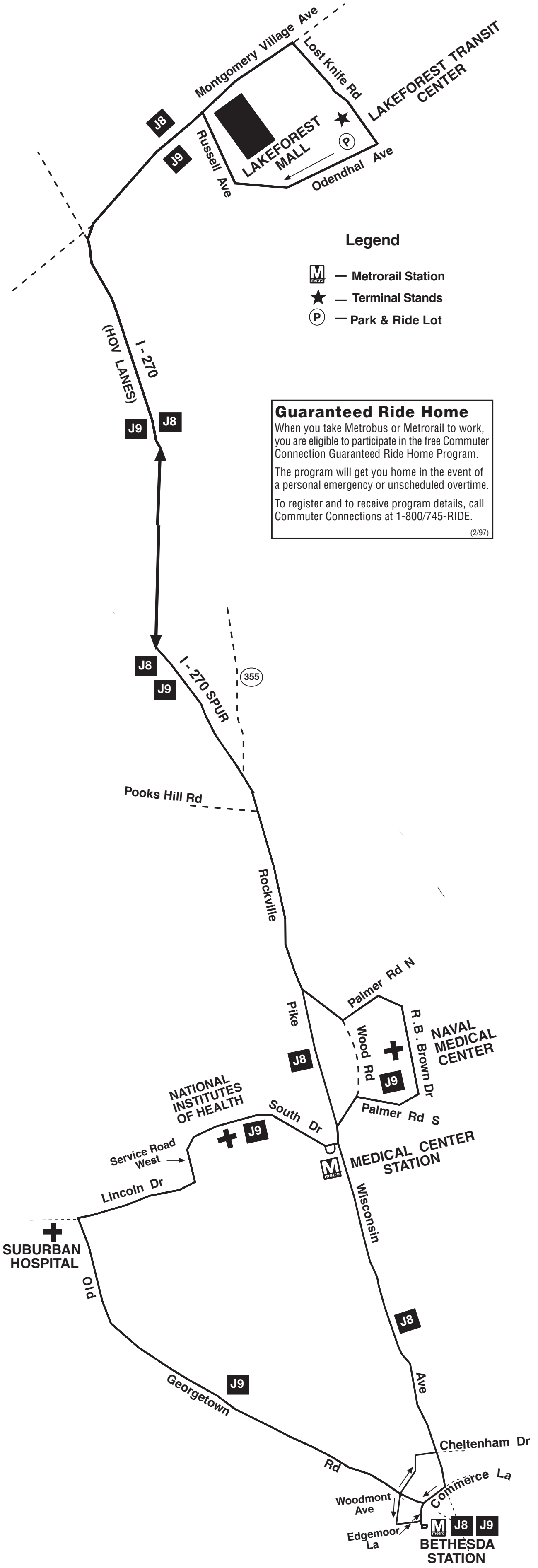
Montgomery Village Ave
Lost Knife Rd
LAKEFOREST TRANSIT CENTER
LAKEFOREST MALL
Russell Ave
Odendhal Ave
J8
J9
Legend
Metrorail Station
Terminal Stands
Park & Ride Lot
I - 270 (HOV LANES)
I - 270 SPUR
355
Pooks Hill Rd
Rockville Pike
Palmer Rd N
R.B. Brown Dr
NAVAL MEDICAL CENTER
Wood Rd
Palmer Rd S
NATIONAL INSTITUTES OF HEALTH
South Dr
MEDICAL CENTER STATION
Service Road West
Lincoln Dr
SUBURBAN HOSPITAL
Old Georgetown Rd
Wisconsin Ave
Cheltenham Dr
Commerce La
Woodmont Ave
Edgemoor La
BETHESDA STATION

Guaranteed Ride Home

When you take Metrobus or Metrorail to work, you are eligible to participate in the free Commuter Connection Guaranteed Ride Home Program.

The program will get you home in the event of a personal emergency or unscheduled overtime.

To register and to receive program details, call Commuter Connections at 1-800/745-RIDE.

(2/97)

Go ahead. Stay out late.

To coordinate with Metrorail's expanded hours on Friday and Saturday, Metrobus is extending its service as well. This pilot program will remain in effect through June 30, 2000.

Using this timetable

- ☐ Use the map to find the stops closest to where you will get on and off the bus.
- ☐ Select the schedule (weekday, Saturday, Sunday) for when you will travel. Along the top of the schedule, find the stop at or nearest the point where you will get on the bus. Follow that column down to the time you want to leave.
- ☐ Use the same method to find the times the bus is scheduled to arrive at the stop where you will get off the bus.
- ☐ If the bus stop is not listed, use the time shown for the bus stop before it as the time to wait at the stop.
- ☐ The end-of-the-line or last stop is listed in ALL CAPS on the schedule.

METROBUS PASSES

These passes are valid only during the time period specified on the pass.

REGIONAL ONE DAY BUS PASS—$2.50

This pass is valid for a full day of unlimited regular Metrobus rides. On express routes, it covers $1.10 of the $2 fare. Pass expires at midnight.

NOTE: The Regional One Day Bus Pass is already discounted. There is no additional senior citizen or disabled rider discount.

METROBUS WEEKLY PASS—$10

This pass is valid for a full week of unlimited travel on regular Metrobus routes. On express routes, it covers $1.10 of the $2 fare.

METROBUS 28-DAY PASS—$40

This pass is valid for 28 consecutive days of unlimited travel on regular Metrobus routes. On express routes, it covers $1.10 of the $2 fare.

METROBUS 28-DAY EXPRESS PASS—$70

This pass is valid for 28 consecutive days of unlimited travel on all Metrobus routes.

METROBUS WEEKLY DISABLED PASS—$5

This pass is valid for a full week of unlimited travel on all Metrobus routes.

METROBUS WEEKLY SENIOR PASS—$5

This pass is valid for a full week of unlimited travel on all Metrobus routes.

WEEKLY BUS/RAIL SHORT TRIP PASS—$20

This pass is valid for a week of unlimited rides on all Metrobus routes. Pass is valid for Metrorail trips costing up to $1.75 between 5:30-9:30 a.m. and 3-7 p.m. on weekdays. Pass is valid for any rail trip at other times.

WEEKLY BUS/RAIL FAST PASS—$30

This pass is valid for a full week of unlimited travel on Metrobus and Metrorail.

BUYING PASSES

Buy Metro passes online at www.wmata.com using Discover, MasterCard or VISA credit cards. Metro passes are sold at most Metrobus garages, and at Metro sales offices at Metro Center and Pentagon stations and Metro Headquarters (600 Fifth St., N.W.).

Metro passes also are available at most area Giant, Safeway and SuperFresh stores, Commuter Stores at Ballston, Crystal City and Rosslyn, Connector Stores at Springfield Mall, Tysons-West Park Transit Station and Reston East and Herndon-Monroe park & ride lots, the Silver Spring Commuter Express store and the White Flint Transit Store.

(01/00)

METROBUS FARES & TRANSFERS

FARES

$1.10	Regular routes
$2.00	Express routes N11, N13 ● P17, P19 ● W13 ● 11Y ● 17A, 17B ● 17G, 17H, 17K, 17L, 17M ● 18E, 18G, 18H, 18P ● 29E, 29G, 29H, 29X

- Up to two children, 4 years and younger, ride free with each paying customer.
- Have pass, transfer or exact cash in hand when you board. Metrobus operators do not carry money.

SENIOR AND DISABLED FARES

50¢	This fare is valid on all buses at all times for senior citizens (65 years of age and older) and for people with disabilities in possession of a WMATA ID or Medicare card. An additional photo ID card may be requested. Rail to bus transfers are free.

SPECIAL FARES

25¢	On Falls Church Electrek Shuttle Rts. 26A, 26E and 26W. With a transfer from one of these buses, you pay 85¢ on a regular Metrobus, $1.75 on an express Metrobus. *(Service scheduled to begin in Spring 2001.)*
50¢*	On Fairfax County Rts. 2W, 3W, 3Z, 12C, 12D, 12E, 12F, 12L, 12M, 12R, 12S, 18R, 18S, 20F, 20W, 20X, 20Y and 24T. With a transfer from one of these buses, you pay 60¢ on a regular Metrobus, $1.50 on an express Metrobus. **A 25¢ or FREE fare is in effect on selected routes as long as state funding permits.*
60¢	On Anacostia Rts. 94, A2, A4, A5, A6, A7, A8, M8, M9, W2, W3, W6, W8, W9 and southbound B2, P1, P2, P6, U2 and 90 at stops at or south of Good Hope Road. On these routes, the full $1.10 fare must be paid to get a transfer.

DC PUBLIC SCHOOL FARES

School token or ticket is valid for any Metrobus fare within the District of Columbia only for eligible students. School farecard is available for Metrorail. Rail-to-bus transfers are free within the District of Columbia and at Silver Spring and Capitol Heights stations. Check with school for eligibility information.

TRANSFERS

Metrobus-to-Metrobus

Ask the Metrobus operator for a FREE transfer. It is valid for unlimited Metrobus connections including round trips within the two-hours shown on transfer.

Metrorail-to-Metrobus

Get a FREE transfer at originating Metro station. The transfer gives you an 85¢ discount on Metrobuses. With the rail transfer, you pay 25¢ on regular buses, $1.15 on express buses.

Note: Fares/information may change without notice.

(1/01)

A simple fare to anywhere.

J11, 12, 13, J14, 15

Marlboro Pike Line

bus service between the following locations

Andrews Air Force Base (North Gate) (J11, 12, 13)
Presidential Corporate Center (J11)
Centre Pointe Office Park (J15)
Hampton Industrial Park (J14, 15)
Ritchie (J14, 15)
District Heights
Capitol Heights
Addison Road station (J11, 12, 14, 15)
Fairfax Village (J11, 13)
Potomac Ave station (J11, 13)
Federal Triangle/11th and E Sts. NW (J11, 13)

Welcome Aboard
metrobus

M metro

Washington Metropolitan Area Transit Authority
600 Fifth Street, N.W., Washington, D.C. 20001
INFORMATION: 202/637-7000 (TDD 202/638-3780)
www.metroopensdoors.com

Effective dates: Fares-06/20/99 Schedule-03/03/96 Reprinted-3/7/01

Marlboro Pike Line
Routes J11,12,13,14,15

DURING SNOWSTORMS
CALL 202/637-7000
FOR METROBUS ROUTE INFORMATION

Legend

M — Metrorail Station
★ — Terminal Stands
- - - - — Indicates operation when Metrorail Stations are closed

NOTE: J15 EASTBOUND TRIPS
Passengers boarding eastbound J15 trips between Ritchie Rd. & Edgeworth Dr. and terminal stand on Edgeworth Dr. at Ritchie Rd. may remain on bus through layover and continue westbound for a single fare.

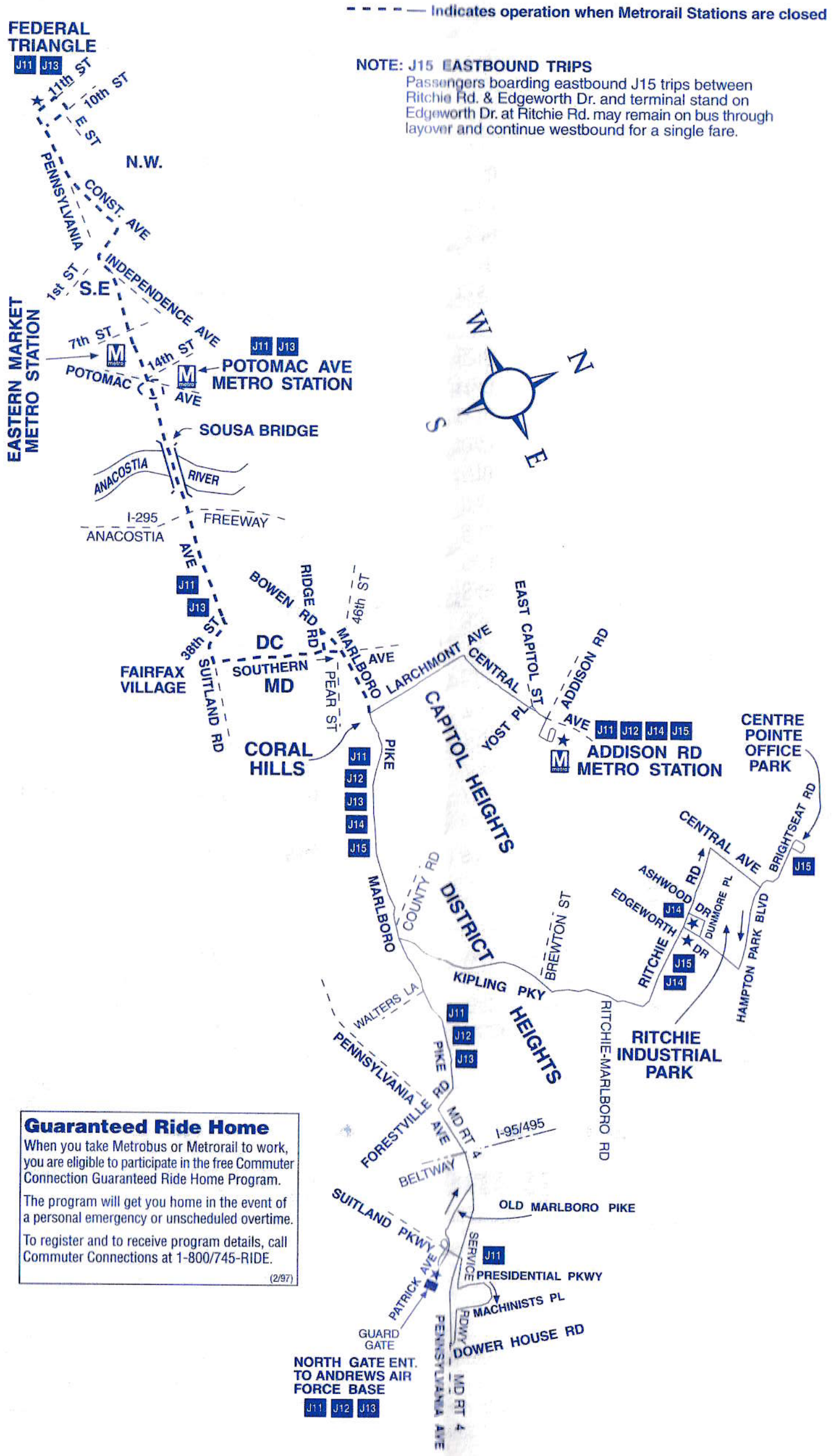
FEDERAL TRIANGLE
J11 J13
11th ST
10th ST
E ST
N.W.
PENNSYLVANIA
CONST. AVE
INDEPENDENCE AVE
1st ST
S.E.
7th ST
EASTERN MARKET METRO STATION
POTOMAC
14th ST
AVE
J11 J13
POTOMAC AVE METRO STATION
SOUSA BRIDGE
ANACOSTIA
RIVER
I-295
FREEWAY
ANACOSTIA
AVE
J11
J13
38th ST
FAIRFAX VILLAGE
SUITLAND RD
BOWEN
RIDGE RD
46th ST
DC
SOUTHERN
MD
PEAR ST
MARLBORO
AVE
CORAL HILLS
LARCHMONT AVE
CENTRAL AVE
EAST CAPITOL ST
ADDISON RD
YOST PL
CAPITOL HEIGHTS
AVE
J11 J12 J14 J15
ADDISON RD METRO STATION
CENTRE POINTE OFFICE PARK
PIKE
J11
J12
J13
J14
J15
W
N
S
E
BRIGHTSEAT RD
J15
CENTRAL AVE
ASHWOOD RD
DUNMORE PL
EDGEWORTH DR
J14
DR
RITCHIE RD
J15
J14
HAMPTON PARK BLVD
MARLBORO
COUNTY RD
DISTRICT
BREWTON ST
KIPLING PKY
HEIGHTS
RITCHIE-MARLBORO RD
RITCHIE INDUSTRIAL PARK
WALTERS LA
PENNSYLVANIA
J11
J12
J13
PIKE
FORESTVILLE RD
MD RT 4
AVE
I-95/495
BELTWAY
OLD MARLBORO PIKE
SUITLAND PKWY
SERVICE RD
J11
PRESIDENTIAL PKWY
PATRICK AVE
MACHINISTS PL
GUARD GATE
PKWY
DOWER HOUSE RD
NORTH GATE ENT. TO ANDREWS AIR FORCE BASE
J11 J12 J13
PENNSYLVANIA AVE
MD RT 4

Guaranteed Ride Home

When you take Metrobus or Metrorail to work, you are eligible to participate in the free Commuter Connection Guaranteed Ride Home Program.

The program will get you home in the event of a personal emergency or unscheduled overtime.

To register and to receive program details, call Commuter Connections at 1-800/745-RIDE.

(2/97)

METROBUS FACTS

METROBUS HOLIDAY SCHEDULE

Saturday schedule	**Sunday schedule**
Martin Luther King Jr. Day	New Year's Day
Presidents Day	Memorial Day
July 4th	Labor Day
Columbus Day	Thanksgiving Day
Veterans Day	Christmas Day

Holiday service is available on Metrobus routes that operate on weekends, or where supplemental service is listed on the timetable.

OTHER FARES AND TRANSFERS ACCEPTED

A Ride On token is valid for $1.10 on regular and express Metrobuses. MARC/VRE Transit Link Card, MARC weekly and monthly passes and VRE passes and tickets are valid for $1.10 on regular and express Metrobuses.

Transfers from Connect-A-Ride, DASH, PRTC OmniRide, Ride On and Fairfax Connector Rts. 306, 404, 383, 384, 385 and 989* are valid for the full fare on regular Metrobus routes. Transfers from ART, The Bus, CUE and all other Fairfax Connector routes are valid for partial payment of Metrobus fare. Passenger must pay additional fare.

*(*Fairfax Connector routes may change without notice.)*

RIDER ETIQUETTE

Always stand behind the white line on the bus. Remember, priority seats are reserved for senior citizens and people with disabilities.

It is against the law to eat, drink, smoke, spit, litter or play audio or video equipment without earphones.

FOR MORE INFORMATION

CUSTOMER ASSISTANCE Register suggestions, complaints and commendations. Online at	202/637-1328 www.wmata.com
CUSTOMER INFORMATION Bus/Rail schedules, fares, routes, parking. TDD 202/638-3780 Open weekdays, 6 a.m.-10:30 p.m. Weekends, 8 a.m.-10:30 p.m. Online at	202/637-7000 www.wmata.com (The Ride Guide)
METRO SYSTEM STATUS Recorded information on elevators/escalators, train delays, etc.	202/962-1212
GUARANTEED RIDE HOME Registration required. Free program gets you home in case of personal emergency or unscheduled overtime.	1-800/745-RIDE
ID CARDS for riders with disabilities	202/962-1245 TDD 202/628-8973
LOST AND FOUND	202/962-1195
METROACCESS (regional paratransit service)	
Information/Eligibility	301/562-5361
Reservations	301/562-5360 (Toll-free 1-800/523-7009) TDD 301/588-7535
METRO MOBILITY LINK Help line for people with special access needs, Braille.	202/962-6464
TRANSIT POLICE (emergencies)	202/962-2121
TRIPFAX (timetable faxes)	202/962-1420
WEB SITE	www.wmata.com
WHEELCHAIR LIFT-EQUIPPED METROBUSES	202/962-1825

Please save this schedule to use later or pass it on to a neighbor, coworker or friend.

(1/01)

where you will get on and off the bus.

☐ Select the schedule (weekday, Saturday, Sunday) for when you will travel. Along the top of the schedule, find the stop at or nearest the point where you will get on the bus. Follow that column down to the time you want to leave.

the bus is scheduled to arrive at the stop where you will get off the bus.

☐ If the bus stop is not listed, use the time shown for the bus stop before it as the time to wait at the stop.

☐ The end-of-the-line or last stop is listed in ALL CAPS on the schedule.

Weekday Westbound

Route Number	Andrews Air Force Base (North Gate)	Presidential Corporate Center (8800 Pa.	Edgeworth Dr. & Ritchie Rd. (Ritchie)	Ashwood Dr. & Dunmore Pl. (Ritchie)	Kipling Pkwy. & Ritchie Rd.	Marlboro Pike & Kipling Pkwy.	Marlboro Pike & Larchmont Ave.	ADDISON ROAD Ⓜ metro	38th St. & Pa. Ave.SE (Fairfax Village)	Pa. & Potomac Aves. SE (Potomac Ave.) Ⓜ metro	11th & E Sts. NW (FEDERAL TRIANGLE)
						AM Service					
J13	4:35	-	-	-	-	4:43	4:49	-	5:01	5:06	5:18
J12	5:50	-	-	-	-	5:58	6:05	6:11	-	-	-
J12	6:20	-	-	-	-	6:28	6:35	6:41	-	-	-
J15	-	-	6:40	-	6:45	6:50	6:58	7:04	-	-	-
J12	6:57	-	-	-	-	7:06	7:14	7:20	-	-	-
J15	-	-	7:12	-	7:17	7:22	7:30	7:36	-	-	-
J12	7:26	-	-	-	-	7:35	7:43	7:49	-	-	-
J15	-	-	7:42	-	7:46	7:51	7:58	8:04	-	-	-
J12	7:56	-	-	-	-	8:06	8:13	8:19	-	-	-
J15	-	-	8:12	-	8:16	8:21	8:28	8:34	-	-	-
J12	8:26	-	-	-	-	8:36	8:43	8:49	-	-	-
J15	-	-	8:42	-	8:46	8:51	8:58	9:04	-	-	-
J12	8:56	-	-	-	-	9:06	9:13	9:19	-	-	-
J14	-	-	-	9:17	9:22	9:27	9:34	9:40	-	-	-
J12	9:47	-	-	-	-	9:57	10:04	10:10	-	-	-
J14	-	-	-	10:17	10:22	10:27	10:34	10:40	-	-	-
J12	10:50	-	-	-	-	10:59	11:05	11:10	-	-	-
J14	-	-	-	11:20	11:25	11:29	11:35	11:40	-	-	-
J12	11:50	-	-	-	-	11:59	12:05	12:10	-	-	-
						PM Service					
J14	-	-	-	12:20	12:25	12:29	12:35	12:40	-	-	-
J12	12:50	-	-	-	-	12:59	1:05	1:10	-	-	-
J14	-	-	-	1:20	1:25	1:29	1:35	1:40	-	-	-
J12	1:47	-	-	-	-	1:56	2:02	2:07	-	-	-
J14	-	-	-	2:20	2:25	2:29	2:35	2:40	-	-	-
J12	2:46	-	-	-	-	2:57	3:04	3:11	-	-	-
J15	-	-	3:31	-	3:36	3:41	3:48	3:55	-	-	-
J11	3:50	3:55	-	-	-	4:11	4:18	4:25	-	-	-
J15	-	-	4:36	-	4:41	4:46	4:53	5:00	-	-	-
J11	4:50	4:55	-	-	-	5:11	5:18	5:25	-	-	-
J15	-	-	5:16	-	5:21	5:26	5:33	5:40	-	-	-
J11	5:20	5:25	-	-	-	5:41	5:48	5:55	-	-	-
J15	-	-	5:46	-	5:51	5:56	6:03	6:10	-	-	-
J11	5:50	5:55	-	-	-	6:11	6:18	6:25	-	-	-
J14	-	-	-	6:18	6:23	6:28	6:34	6:40	-	-	-
J11	6:15	6:20	-	-	-	6:34	6:40	6:46	-	-	-
J14	-	-	-	6:33	6:38	6:43	6:49	6:55	-	-	-
J12	6:49	-	-	-	-	6:58	7:04	7:10	-	-	-
J14	-	-	-	7:33	7:38	7:43	7:49	7:55	-	-	-
J12	7:45	-	-	-	-	7:54	8:00	8:06	-	-	-
J12	8:45	-	-	-	-	8:54	9:00	9:06	-	-	-
J12	9:45	-	-	-	-	9:54	10:00	10:06	-	-	-

Saturday Westbound

Andrews Marlboro Marlboro

Route Number	11th & E Sts.NW (Federal Triangle)	Pa. & Potomac Aves. SE (Potomac Ave.) Ⓜ metro	38th St. & Pa. SE (Fairfax Village)	Addison Road Ⓜ metro	Marlboro Pike & Larchmont Ave.	Marlboro Pike & Kipling Pkwy.	Kipling Pkwy. & Ritchie Rd.	Centre Pointe Office Park (Brightseat Road)	Ashwood Dr.& Dunmore Pl. (RITCHIE)	Edgeworth Dr.& Ritchie Rd. (RITCHIE)	dential Corporate Center (8800 Pa. Ave.)	ANDREWS AIR FORCE BASE (North Gate)
						AM Service						
J11	5:30	5:40	5:46	-	5:51	5:55	-	-	-	-	6:04	6:14
J15	-	-	-	6:00	6:07	6:14	6:19	6:29	-	6:37	-	-
J11	-	-	-	6:15	6:22	6:29	-	-	-	-	6:39	6:49
J15	-	-	-	6:30	6:39	6:45	6:50	7:00	-	7:09	-	-
J11	-	-	-	6:45	6:54	7:00	-	-	-	-	7:10	7:22
J15	-	-	-	7:00	7:09	7:15	7:20	7:30	-	7:39	-	-
J11	-	-	-	7:15	7:24	7:30	-	-	-	-	7:40	7:52
J15	-	-	-	7:30	7:39	7:45	7:50	8:00	-	8:09	-	-
J11	-	-	-	7:45	7:54	8:00	-	-	-	-	8:10	8:22
J15	-	-	-	8:00	8:09	8:15	8:20	8:30	-	8:39	-	-
J11	-	-	-	8:15	8:22	8:28	-	-	-	-	8:38	8:49
J14	-	-	-	8:45	8:52	8:58	9:03	-	9:08	-	-	-
J12	-	-	-	9:15	9:22	9:28	-	-	-	-	-	9:39
J14	-	-	-	9:45	9:52	9:58	10:03	-	10:08	-	-	-
J12	-	-	-	10:15	10:22	10:28	-	-	-	-	-	10:39
J14	-	-	-	10:45	10:52	10:58	11:03	-	11:08	-	-	-
J12	-	-	-	11:15	11:22	11:28	-	-	-	-	-	11:39
J14	-	-	-	11:45	11:54	12:02	12:07	-	12:13	-	-	-
						PM Service						
J12	-	-	-	12:15	12:24	12:32	-	-	-	-	-	12:43
J14	-	-	-	12:45	12:54	1:02	1:07	-	1:13	-	-	-
J12	-	-	-	1:15	1:24	1:32	-	-	-	-	-	1:43
J14	-	-	-	1:45	1:54	2:02	2:07	-	2:13	-	-	-
J12	-	-	-	2:15	2:24	2:32	-	-	-	-	-	2:43
J15	-	-	-	2:45	2:54	3:02	3:07	3:15	-	3:28	-	-
J12	-	-	-	3:15	3:24	3:32	-	-	-	-	-	3:43
J15	-	-	-	3:50	3:59	4:07	4:12	4:20	-	4:33	-	-
J12	-	-	-	4:15	4:24	4:32	-	-	-	-	-	4:43
J15	-	-	-	4:30	4:39	4:47	4:52	5:00	-	5:13	-	-
J12	-	-	-	4:45	4:54	5:02	-	-	-	-	-	5:13
J15	-	-	-	5:00	5:09	5:17	5:22	5:30	-	5:43	-	-
J12	-	-	-	5:15	5:25	5:33	-	-	-	-	-	5:42
J14	-	-	-	5:30	5:40	5:48	5:53	-	5:59	-	-	-
J12	-	-	-	5:45	5:55	6:03	-	-	-	-	-	6:12
J14	-	-	-	6:00	6:10	6:18	6:23	-	6:29	-	-	-
J12	-	-	-	6:15	6:25	6:33	-	-	-	-	-	6:42
J14	-	-	-	6:30	6:40	6:48	6:53	-	6:59	-	-	-
J12	-	-	-	6:45	6:55	7:03	-	-	-	-	-	7:12
J14	-	-	-	7:00	7:10	7:18	7:23	-	7:29	-	-	-
J12	-	-	-	7:15	7:24	7:30	-	-	-	-	-	7:39
J14	-	-	-	8:00	8:09	8:15	8:20	-	8:26	-	-	-
J12	-	-	-	8:15	8:24	8:30	-	-	-	-	-	8:39
J12	-	-	-	9:15	9:24	9:30	-	-	-	-	-	9:39

J15 EASTBOUND TRIPS

Passengers boarding eastbound J15 trips between Ritchie Rd. & Edgeworth Dr. and terminal stand on Edgeworth Dr. at Ritchie Rd. may remain on bus through layover and continue westbound for a single fare.

Saturday Eastbound

ANDREWS

LOSE

English-Español

Effective 12-30-12

L1,2

Connecticut Avenue Line

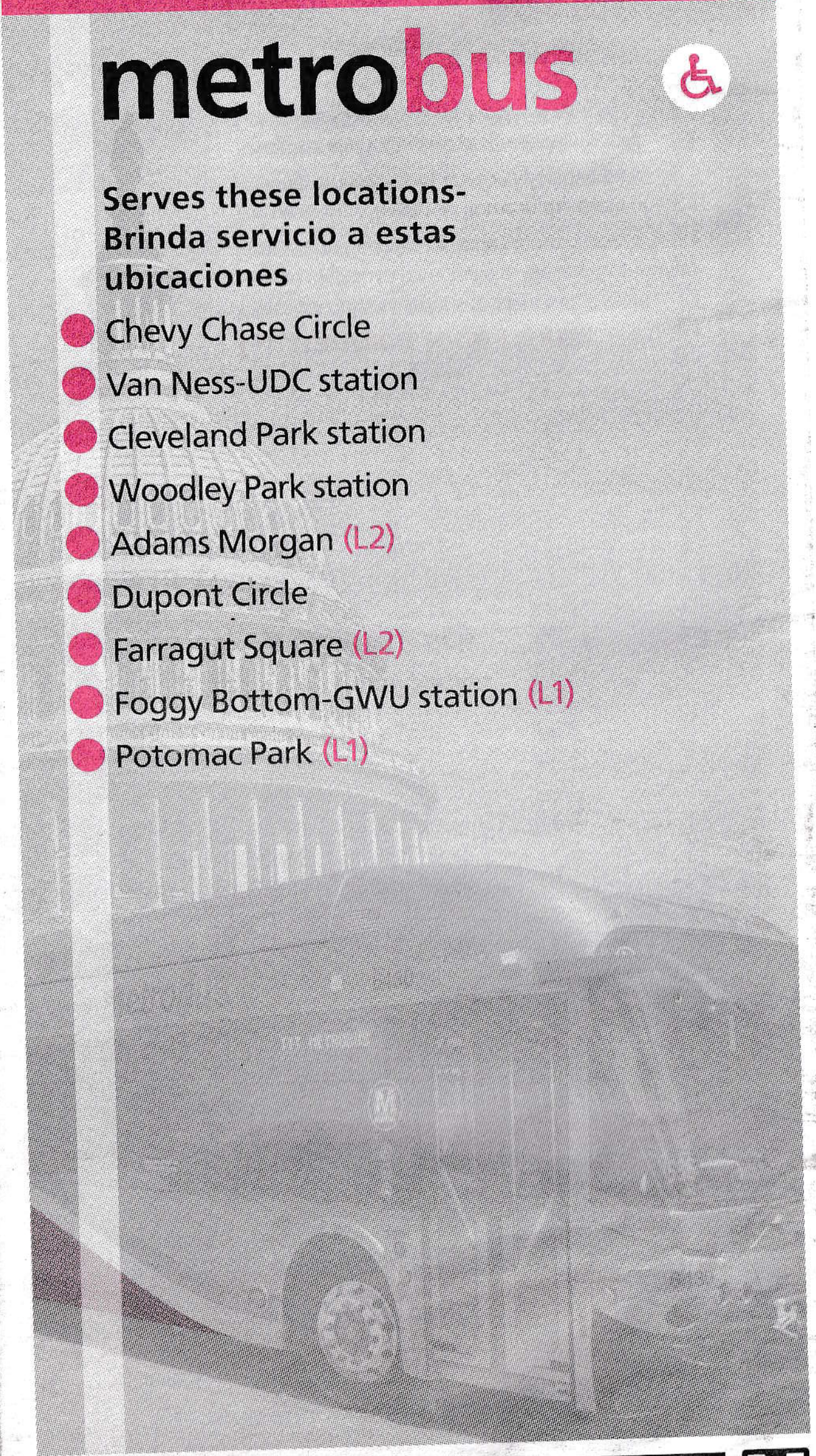

metrobus ♿

Serves these locations-
Brinda servicio a estas ubicaciones

- Chevy Chase Circle
- Van Ness-UDC station
- Cleveland Park station
- Woodley Park station
- Adams Morgan (L2)
- Dupont Circle
- Farragut Square (L2)
- Foggy Bottom-GWU station (L1)
- Potomac Park (L1)

www.wmata.com
Information Anytime 202-637-7000 TTY 202-638-3780

M metro

L1,L2
Connecticut Avenue Line

For route and schedule information

www.wmata.com

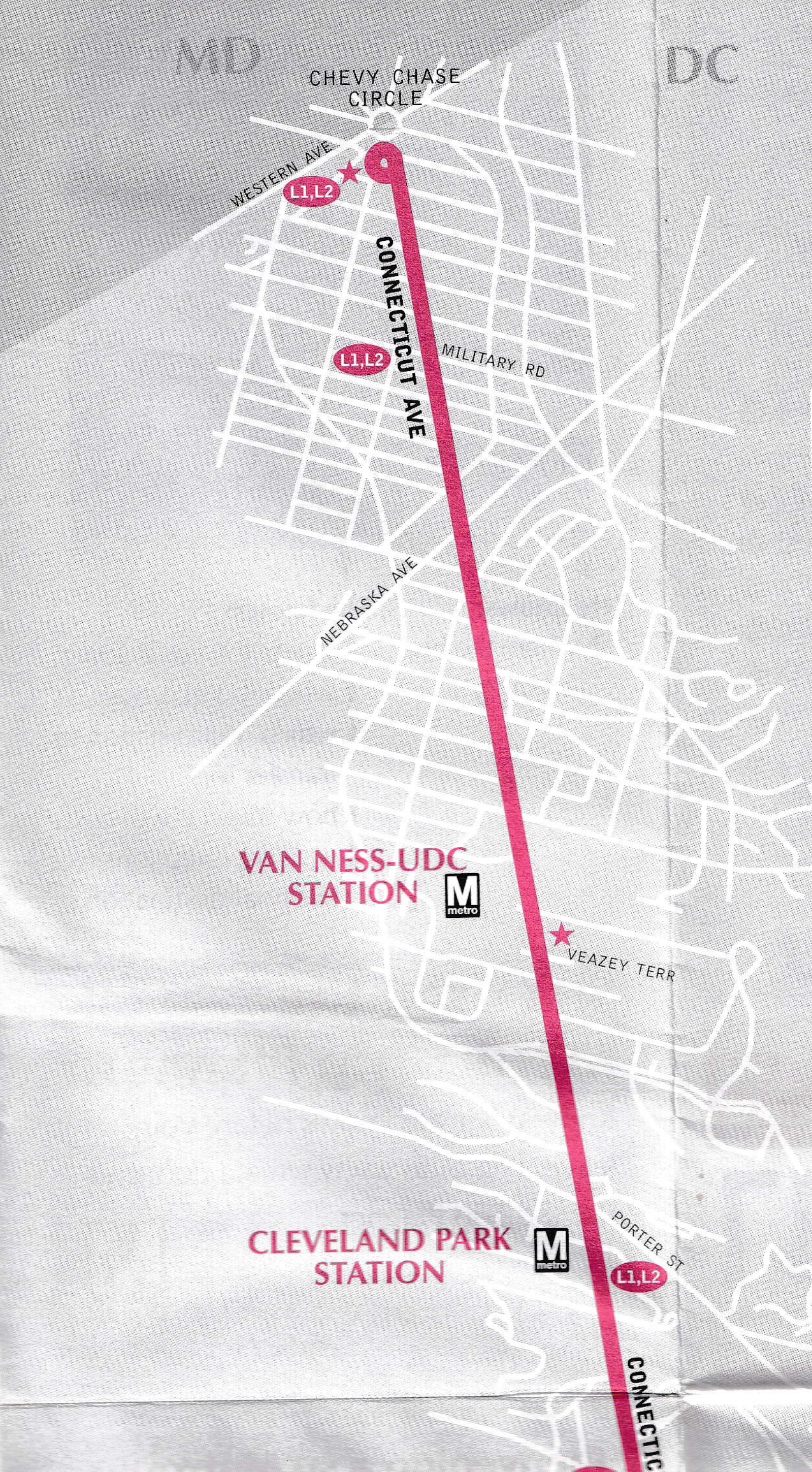
MD
DC
CHEVY CHASE CIRCLE
WESTERN AVE
L1,L2
CONNECTICUT AVE
L1,L2
MILITARY RD
NEBRASKA AVE
VAN NESS-UDC STATION
M metro
VEAZEY TERR
CLEVELAND PARK STATION
M metro
PORTER ST
L1,L2
CONNECTIC

Legend

M metro — Metrorail Station
★ — Terminal Stands

Guaranteed Ride Home

When you take Metrobus or Metrorail t
you are eligible to participate in the free
Connection Guaranteed Ride Home Pr

The program will get you home in the e
personal emergency or unscheduled ov

To register and to receive program detai
Commuter Connection at 1-800-745-R

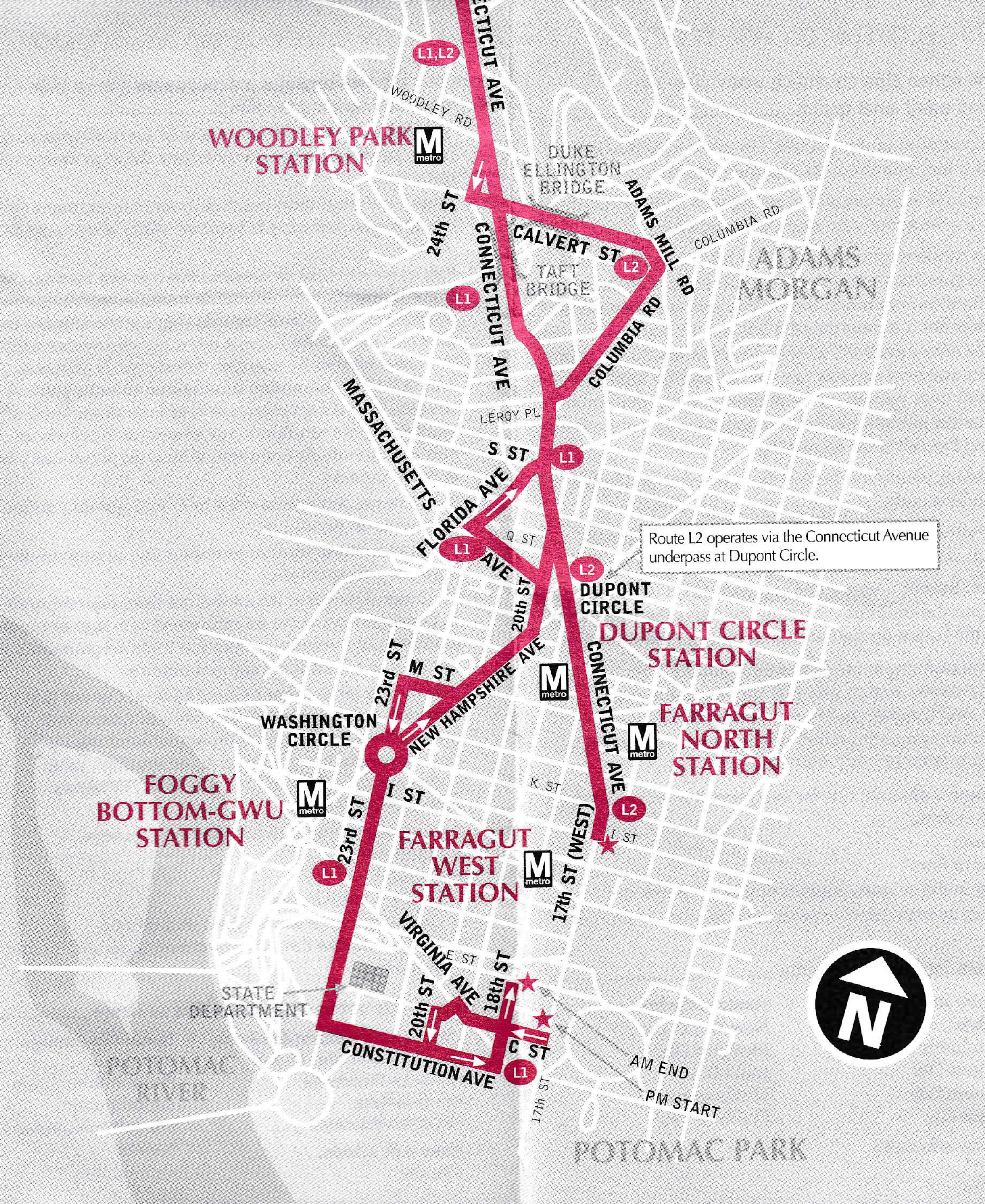
CONNECTICUT AVE
L1, L2
WOODLEY RD
WOODLEY PARK STATION
metro
DUKE ELLINGTON BRIDGE
ADAMS MILL RD
COLUMBIA RD
24th ST
CONNECTICUT AVE
CALVERT ST
L2
TAFT BRIDGE
ADAMS MORGAN
L1
COLUMBIA RD
MASSACHUSETTS
LEROY PL
S ST
L1
FLORIDA AVE
Q ST
L1
AVE
L2
DUPONT CIRCLE
20th ST
DUPONT CIRCLE STATION
23rd ST
M ST
NEW HAMPSHIRE AVE
metro
CONNECTICUT AVE
FARRAGUT NORTH STATION
WASHINGTON CIRCLE
metro
K ST
FOGGY BOTTOM-GWU STATION
metro
I ST
23rd ST
L2
I ST
FARRAGUT WEST STATION
metro
17th ST (WEST)
L1
VIRGINIA AVE
E ST
18th ST
20th ST
STATE DEPARTMENT
C ST
CONSTITUTION AVE
L1
AM END
PM START
17th ST
POTOMAC RIVER
POTOMAC PARK
N

Route L2 operates via the Connecticut Avenue underpass at Dupont Circle.

Northbound To Chevy Chase Circle

Monday thru Friday — Lunes a viernes

Route Number	17th St. (W) & I St. NW (Farragut N&W)	C & 17th Sts. NW (Potomac Park)	23rd & I Sts. NW (Foggy Bottom-GWU)	Massachusetts Ave. & 20th St. NW (Dupont Circle)	Connecticut & Florida Aves. NW	Connecticut Ave. & Calvert St. NW (Woodley Park)	Connecticut Ave. & Porter St. NW (Cleveland Park)	Connecticut Ave & Veazey Terr. NW (Van Ness-UDC)	Connecticut & Nebraska Aves. NW	CHEVY CHASE CIRCLE
AM Service — Servicio matutino										
L2	5:51	-	-	-	5:57	6:04	6:09	6:11	6:15	6:21
L2	6:21	-	-	-	6:27	6:34	6:39	6:41	6:45	6:51
L2	6:40	-	-	-	6:47	6:55	7:01	7:04	7:09	7:16
L2	6:57	-	-	-	7:04	7:12	7:18	7:21	7:26	7:33
L2	7:14	-	-	-	7:21	7:29	7:35	7:38	7:43	7:50
L2	7:34	-	-	-	7:41	7:49	7:55	7:58	8:03	8:10
L2	7:44	-	-	-	7:51	7:59	8:05	8:08	8:13	8:20
L2	7:56	-	-	-	8:04	8:13	8:20	8:23	8:29	8:37
L2	8:08	-	-	-	8:16	8:25	8:32	8:35	8:41	8:49
L2	8:20	-	-	-	8:28	8:37	8:44	8:47	8:53	9:01
L2	8:40	-	-	-	8:48	8:57	9:04	9:07	9:13	9:21
L2	9:00	-	-	-	9:08	9:17	9:24	9:27	9:33	9:41
L2	9:22	-	-	-	9:30	9:39	9:46	9:49	9:55	10:03
L2	9:40	-	-	-	9:48	9:57	10:04	10:07	10:13	10:21
L2	10:00	-	-	-	10:08	10:17	10:24	10:27	10:33	10:41
L2	10:20	-	-	-	10:28	10:37	10:44	10:47	10:53	11:01
L2	10:40	-	-	-	10:48	10:57	11:04	11:07	11:13	11:21
L2	11:00	-	-	-	11:08	11:17	11:24	11:27	11:33	11:41
L2	11:20	-	-	-	11:28	11:37	11:44	11:47	11:53	12:01
L2	11:40	-	-	-	11:48	11:57	12:04	12:07	12:13	12:21
PM Service — Servicio vespertino										
L2	12:00	-	-	-	12:08	12:17	12:24	12:27	12:33	12:41
L2	12:20	-	-	-	12:28	12:37	12:44	12:47	12:53	1:01
L2	12:40	-	-	-	12:48	12:57	1:04	1:07	1:13	1:21
L2	1:00	-	-	-	1:08	1:17	1:24	1:27	1:33	1:41
L2	1:20	-	-	-	1:28	1:37	1:44	1:47	1:53	2:01
L2	1:40	-	-	-	1:48	1:57	2:04	2:07	2:13	2:21
L2	2:00	-	-	-	2:08	2:17	2:24	2:27	2:33	2:41
L2	2:20	-	-	-	2:28	2:37	2:44	2:47	2:53	3:01
L2	2:40	-	-	-	2:48	2:57	3:04	3:07	3:13	3:21
L2	2:59	-	-	-	3:07	3:16	3:23	3:26	3:32	3:40
L2	3:20	-	-	-	3:28	3:37	3:44	3:47	3:53	4:01
L2	3:40	-	-	-	3:48	3:57	4:04	4:07	4:13	4:21
L2	3:55	-	-	-	4:03	4:13	4:21	4:25	4:31	4:39
L1	-	3:54	4:04	4:12	4:16	4:20	4:28	4:32	4:38	4:46
L2	4:10	-	-	-	4:18	4:28	4:36	4:40	4:46	4:54
L2	-	-	-	-	-	-	-	4:46	4:51	4:59
L1	-	4:11	4:21	4:29	4:33	4:37	4:45	4:49	4:55	5:03
L2	4:25	-	-	-	4:33	4:43	4:51	4:55	5:01	5:09
L2	-	-	-	-	-	-	-	5:01	5:06	5:14
L1	-	4:26	4:36	4:44	4:48	4:52	5:00	5:04	5:10	5:18
L2	4:40	-	-	-	4:48	4:58	5:06	5:10	5:16	5:24
L2	-	-	-	-	-	-	-	5:16	5:21	5:29
L1	-	4:41	4:51	4:59	5:03	5:07	5:15	5:19	5:25	5:33
L2	4:55	-	-	-	5:03	5:13	5:21	5:25	5:31	5:39
L2	-	-	-	-	-	-	-	5:31	5:36	5:44
L1	-	4:56	5:06	5:14	5:18	5:22	5:30	5:34	5:40	5:48
L2	5:10	-	-	-	5:19	5:29	5:38	5:42	5:48	5:55
L2	-	-	-	-	-	-	-	5:48	5:53	6:00
L1	-	5:12	5:22	5:30	5:34	5:38	5:47	5:51	5:57	6:04
L2	5:25	-	-	-	5:34	5:44	5:53	5:57	6:03	6:10
L2	-	-	-	-	-	-	-	6:03	6:08	6:15
L1	-	5:30	5:40	5:48	5:52	5:56	6:05	6:09	6:15	6:22
L2	5:40	-	-	-	5:49	5:59	6:08	6:12	6:18	6:25
L2	-	-	-	-	-	-	-	6:20	6:25	6:32
L1	-	5:46	5:56	6:04	6:08	6:12	6:21	6:25	6:31	6:38
L2	6:00	-	-	-	6:09	6:19	6:28	6:32	6:38	6:45
L2	-	-	-	-	-	-	-	6:41	6:46	6:53
L1	-	6:11	6:21	6:29	6:33	6:37	6:46	6:50	6:56	7:03
L2	6:25	-	-	-	6:34	6:44	6:53	6:57	7:03	7:10
L1	-	6:37	6:47	6:55	6:59	7:03	7:12	7:16	7:22	7:29
L2	6:49	-	-	-	6:58	7:08	7:17	7:21	7:27	7:34
L2	7:10	-	-	-	7:18	7:27	7:35	7:39	7:44	7:51
L2	7:35	-	-	-	7:43	7:52	8:00	8:04	8:09	8:16
L2	7:59	-	-	-	8:07	8:16	8:24	8:28	8:33	8:40
L2	8:29	-	-	-	8:37	8:46	8:54	8:58	9:03	9:10
L2	9:00	-	-	-	9:07	9:15	9:21	9:25	9:29	9:35

Southbound To Farragut Square and Potomac Park

Monday thru Friday — Lunes a viernes

Route Number	Chevy Chase Circle NW	Connecticut & Nebraska Aves. NW	Connecticut Ave. & Veazey Terr. NW (Van Ness-UDC)	Connecticut Ave. & Porter St. NW (Cleveland Park)	Connecticut Ave. & Calvert St. NW (Woodley Park)	Calvert St. & Connecticut Ave. NW (Woodley Park)	Connecticut Ave. & Leroy Pl. NW (Florida Ave.)	20th & Q Sts. NW (Dupont Circle)	23rd & I Sts. NW (Foggy Bottom-GWU)	18th & E Sts. NW (POTOMAC PARK)	17th St. (W) & I St NW (FARRAGUT N&W)
AM Service — Servicio matutino											
L2	5:05	5:11	5:15	5:19	-	5:25	5:32	-	-	-	5:42
L2	5:35	5:41	5:45	5:49	-	5:55	6:02	-	-	-	6:12
L2	5:54	6:00	6:04	6:08	-	6:14	6:21	-	-	-	6:31
L2	6:11	6:17	6:21	6:25	-	6:31	6:38	-	-	-	6:48
L2	6:28	6:34	6:38	6:42	-	6:48	6:55	-	-	-	7:05
L1	6:38	6:44	6:48	6:52	6:58	-	7:02	7:05	7:14	7:25	-
L2	6:48	6:54	6:58	7:02	-	7:08	7:15	-	-	-	7:25
L1	6:57	7:03	7:07	7:11	7:17	-	7:21	7:24	7:33	7:44	-
L2	7:04	7:10	7:16	7:20	-	7:28	7:36	-	-	-	7:47
L1	7:10	7:16	7:22	7:26	7:34	-	7:38	7:41	7:50	8:01	-
L2	7:16	7:22	7:28	7:32	-	7:40	7:48	-	-	-	7:59
L1	7:22	7:28	7:34	7:38	7:46	-	7:50	7:53	8:02	8:13	-
L2	7:28	7:34	7:40	7:44	-	7:52	8:00	-	-	-	8:11
L1	7:34	7:40	7:46	7:50	7:58	-	8:02	8:05	8:14	8:25	-
L2	7:40	7:46	7:52	7:56	-	8:04	8:12	-	-	-	8:23
L1	7:46	7:52	7:58	8:02	8:10	-	8:14	8:17	8:26	8:37	-
L2	7:52	7:58	8:04	8:08	-	8:16	8:24	-	-	-	8:35
L1	7:58	8:04	8:10	8:14	8:22	-	8:26	8:29	8:38	8:49	-
L2	8:04	8:10	8:16	8:20	-	8:28	8:36	-	-	-	8:47
L1	8:10	8:16	8:22	8:26	8:34	-	8:38	8:41	8:50	9:01	-
L2	8:16	8:22	8:28	8:32	-	8:40	8:48	-	-	-	8:59
L1	8:22	8:28	8:34	8:38	8:46	-	8:50	8:53	9:02	9:13	-
L2	8:30	8:36	8:42	8:46	-	8:54	9:02	-	-	-	9:13
L1	8:40	8:46	8:52	8:56	9:03	-	9:07	9:10	9:19	9:30	-
L2	8:50	8:56	9:02	9:06	-	9:13	9:21	-	-	-	9:31
L2	9:10	9:16	9:22	9:26	-	9:33	9:41	-	-	-	9:51
L2	9:30	9:36	9:42	9:46	-	9:53	10:01	-	-	-	10:11
L2	9:50	9:56	10:02	10:06	-	10:13	10:21	-	-	-	10:31
L2	10:10	10:16	10:22	10:26	-	10:33	10:41	-	-	-	10:51
L2	10:30	10:36	10:42	10:46	-	10:53	11:01	-	-	-	11:11
L2	10:50	10:56	11:02	11:06	-	11:13	11:21	-	-	-	11:31
L2	11:10	11:16	11:22	11:26	-	11:33	11:41	-	-	-	11:51
L2	11:30	11:36	11:42	11:46	-	11:53	12:01	-	-	-	12:11
L2	11:50	11:56	12:02	12:06	-	12:13	12:21	-	-	-	12:31
PM Service — Servicio vespertino											
L2	12:10	12:16	12:22	12:26	-	12:33	12:41	-	-	-	12:51

How to use this timetable

- Use the map to find the stops closest to where you will get on and off the bus.
- Select the schedule (Weekday, Saturday, Sunday) for when you will travel. Along the top of the schedule, find the stop at or nearest the point where you will get on the bus. Follow that column down to the time you want to leave.
- Use the same method to find the times the bus is scheduled to arrive at the stop where you will get off the bus.
- If the bus stop is not listed, use the time shown for the bus stop before it as the time to wait at the stop.
- The end-of-the-line or last stop is listed in ALL CAPS on the schedule.

Cómo Usar este Horario

- Use este mapa para localizar las paradas más cercanas a donde se subirá y bajará del autobús.
- Seleccione el horario (Entre semana, sábado, domingo) de cuando viajará. A lo largo de la parte superior del horario, localice la parada o el punto más cercano a la parada en la que se subirá al autobús. Siga esa columna hacia abajo hasta la hora en la que desee salir.
- Utilice el mismo método para localizar las horas en que el autobús está programado para llegar a la parada en donde desea bajarse del autobús.
- Si la parada del autobús no está listada use la hora que se muestra en la parada anterior como la hora de espera en la parada.
- El final de la ruta o la última parada del autobús aparece en letras MAYÚSCULAS en el horario.

English-Español Effective 10-23-16

L7

Connecticut Ave- Maryland Line

metrobus

Serves these locations-
Brinda servicio a estas ubicaciones

- Friendship Heights Station
- Chevy Chase Circle
- Kensington
- Wheaton Station



www.wmata.com
Information Anytime 202-637-7000 TTY 202-962-2033

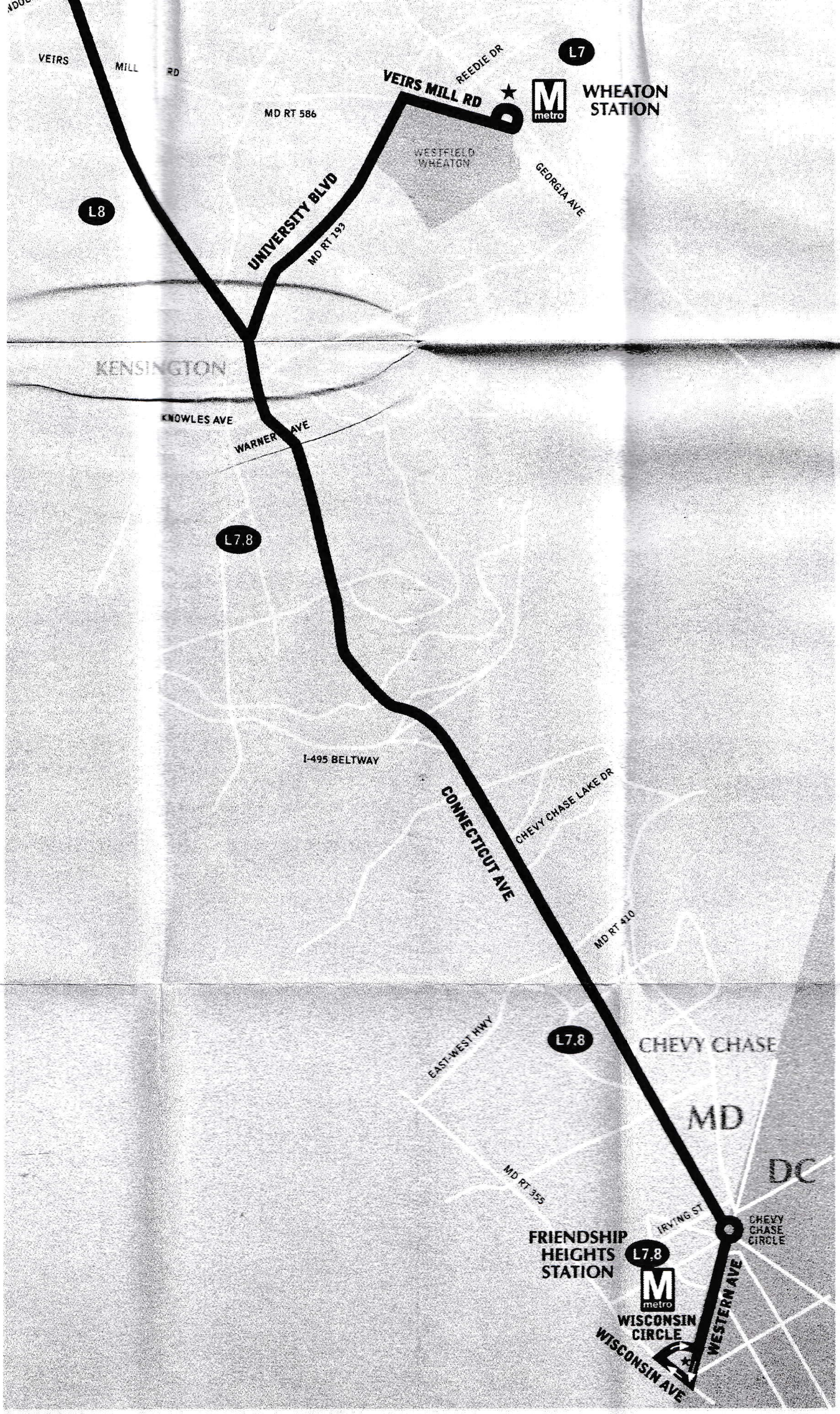
VEIRS MILL RD
L7
VEIRS MILL RD
REEDIE DR
WHEATON STATION
metro
MD RT 586
WESTFIELD WHEATON
GEORGIA AVE
L8
UNIVERSITY BLVD
MD RT 193
KENSINGTON
KNOWLES AVE
WARNER AVE
L7,8
I-495 BELTWAY
CONNECTICUT AVE
CHEVY CHASE LAKE DR
MD RT 410
EAST-WEST HWY
L7,8
CHEVY CHASE
MD
DC
MD RT 355
IRVING ST
CHEVY CHASE CIRCLE
FRIENDSHIP HEIGHTS STATION
L7,8
metro
WISCONSIN CIRCLE
WISCONSIN AVE
WESTERN AVE

Weekday Southbound —
Entre semana con dirección al sur

Route Number	Grand Pre & Bel Pre Rds. (Aspen Hill)	Connecticut & Georgia Aves.	Connecticut Ave. & Randolph Rd.	Wheaton Station M	Connecticut & Knowles Aves. (Kensington)	Connecticut Ave. & Chevy Chase Lake Dr.	Connecticut Ave. & Irving St. (Chevy Chase Circle)	FRIENDSHIP HEIGHTS M
AM Service — Servicio matutino								
L8	5:19	5:23	5:31	-	5:39	5:46	5:51	5:55
L8	5:44	5:48	5:56	-	6:04	6:11	6:16	6:20
● L7	-	-	-	6:03	6:09	6:16	6:21	6:25
L8	6:04	6:08	6:16	-	6:24	6:31	6:36	6:40
● L7	-	-	-	6:33	6:39	6:46	6:51	6:55
L8	6:24	6:28	6:36	-	6:44	6:51	6:56	7:00
L8	6:41	6:45	6:53	-	7:02	7:10	7:16	7:20
● L7	-	-	-	6:58	7:07	7:15	7:21	7:25
L8	6:56	7:00	7:08	-	7:17	7:25	7:31	7:35
L8	7:14	7:19	7:26	-	7:36	7:44	7:51	7:55
● L7	-	-	-	7:33	7:41	7:49	7:56	8:00
L8	7:34	7:39	7:46	-	7:56	8:04	8:11	8:15
● L7	-	-	-	8:03	8:11	8:19	8:26	8:30
L8	7:54	7:59	8:06	-	8:16	8:24	8:31	8:35
L8	8:14	8:19	8:26	-	8:36	8:44	8:51	8:55
● L7	-	-	-	8:38	8:46	8:54	9:01	9:05
L8	8:34	8:39	8:46	-	8:56	9:04	9:11	9:15
L8	8:59	9:03	9:10	-	9:18	9:25	9:31	9:35
L8	9:19	9:23	9:30	-	9:38	9:45	9:51	9:55
PM Service — Servicio vespertino								
L8	12:19	12:23	12:30	-	12:38	12:45	12:51	12:55
L8	12:49	12:53	1:00	-	1:08	1:15	1:21	1:25
L8	1:19	1:23	1:30	-	1:38	1:45	1:51	1:55
L8	1:49	1:53	2:00	-	2:08	2:15	2:21	2:25
L8	2:19	2:23	2:30	-	2:38	2:45	2:51	2:55
L8	2:46	2:50	2:58	-	3:06	3:13	3:21	3:25
L8	3:16	3:20	3:28	-	3:36	3:43	3:51	3:55
L8	3:46	3:50	3:58	-	4:06	4:13	4:21	4:25
● L7	-	-	-	4:16	4:26	4:33	4:41	4:45
L8	4:16	4:20	4:28	-	4:36	4:43	4:51	4:55
L8	4:41	4:45	4:53	-	5:01	5:08	5:16	5:20
● L7	-	-	-	4:56	5:06	5:13	5:21	5:25
L8	5:01	5:05	5:13	-	5:21	5:28	5:36	5:40
● L7	-	-	-	5:26	5:36	5:43	5:51	5:55
L8	5:21	5:25	5:33	-	5:41	5:48	5:56	6:00
L8	5:36	5:40	5:48	-	5:56	6:03	6:11	6:15
L8	5:51	5:55	6:03	-	6:11	6:18	6:26	6:30
● L7	-	-	-	6:10	6:18	6:24	6:31	6:35
L8	6:10	6:13	6:20	-	6:28	6:34	6:41	6:45
L8	6:25	6:28	6:35	-	6:43	6:49	6:56	7:00

Weekday Northbound —
Entre semana con dirección al norte

Route Number	Friendship Heights M	Connecticut Ave. & Irving St. (Chevy Chase Circle)	Connecticut Ave. & Chevy Chase Lake Dr.	Connecticut & Knowles Aves. (Kensington)	WHEATON STATION M	Connecticut Ave. & Randolph Rd.	Connecticut & Georgia Aves.	Grand Pre & Bel Pre Rds. (ASPEN HILL)
AM Service — Servicio matutino								
L7	6:00	6:03	6:07	6:12	-	6:18	6:22	6:25
L8	6:25	6:30	6:34	6:41	-	6:46	6:52	6:54
● L7	6:30	6:35	6:39	6:46	6:52	-	-	-
L8	6:45	6:50	6:54	7:01	-	7:06	7:12	7:14
● L7	7:00	7:05	7:09	7:16	7:22	-	-	-
L8	7:05	7:10	7:14	7:21	-	7:26	7:32	7:34
L8	7:25	7:30	7:35	7:40	-	7:48	7:53	7:56
● L7	7:30	7:35	7:40	7:45	7:51	-	-	-
L8	7:40	7:45	7:50	7:55	-	8:03	8:08	8:11
L8	8:00	8:05	8:10	8:15	-	8:23	8:28	8:31
● L7	8:05	8:10	8:15	8:20	8:26	-	-	-
L8	8:20	8:25	8:30	8:35	-	8:43	8:48	8:51
L8	8:40	8:45	8:50	8:55	-	9:03	9:08	9:11
L8	9:00	9:05	9:10	9:15	-	9:23	9:28	9:31
L8	9:30	9:34	9:40	9:47	-	9:54	10:01	10:04
L8	10:00	10:04	10:10	10:17	-	10:24	10:31	10:34
L8	10:30	10:34	10:40	10:47	-	10:54	11:01	11:04
L8	11:00	11:04	11:10	11:17	-	11:24	11:31	11:34
L8	11:30	11:34	11:40	11:47	-	11:54	12:01	12:04
L8	2:00	2:04	2:10	2:17	-	2:24	2:31	2:34
L8	2:30	2:34	2:40	2:47	-	2:54	3:01	3:04
L8	3:00	3:06	3:13	3:20	-	3:27	3:35	3:38
L8	3:30	3:36	3:43	3:50	-	3:57	4:05	4:08
L8	3:55	4:01	4:08	4:15	-	4:22	4:30	4:33
L8	4:15	4:21	4:29	[illegible]	[illegible]	[illegible]	[illegible]	[illegible]
● L7	4:20	4:26	4:34	4:41	4:51	-	-	-
L8	4:30	4:36	4:44	4:51	-	5:00	5:08	5:11
L8	4:45	4:51	4:59	5:06	-	5:15	5:23	5:26
● L7	4:50	4:56	5:04	5:11	5:21	-	-	-
L8	5:00	5:06	5:14	5:21	-	5:30	5:38	5:41
L8	5:15	5:21	5:32	5:40	-	5:49	5:56	5:59
● L7	5:25	5:31	5:42	5:50	5:59	-	-	-
L8	5:30	5:36	5:47	5:55	-	6:04	6:11	6:14
L8	5:45	5:51	6:02	6:10	-	6:19	6:26	6:29
● L7	6:00	6:06	6:17	6:25	6:34	-	-	-
L8	6:05	6:11	6:22	6:30	-	6:37	6:43	6:46
L8	6:20	6:26	6:37	6:45	-	6:52	6:58	7:01
● L7	6:35	6:41	6:52	7:00	7:09	-	-	-
L8	6:40	6:46	6:57	7:05	-	7:12	7:18	7:21
● L7	7:00	7:04	7:10	7:16	7:25	-	-	-

metrobus

L99

Carmen E. Turner Facility Shuttle Line
Employees Only

THIS BUS IS RUNNING ON CLEAN NATURAL GAS

TOUCH YOUR CARD HERE

♿ All Metrobuses are fully accessible and are equipped with lifts or ramps for wheelchair accessibility
Todos los autobuses de Metro son accesibles a personas con impedimentos y están equipados con rampas o elevadores para sillas de ruedas

Serves these locations

New Carrollton station
Metro Supply Facility
Carmen E. Turner Facility
Landover Metrobus Division

Schedule 4-23-07

Carmen E. Turner Facility Shuttle
Route L99

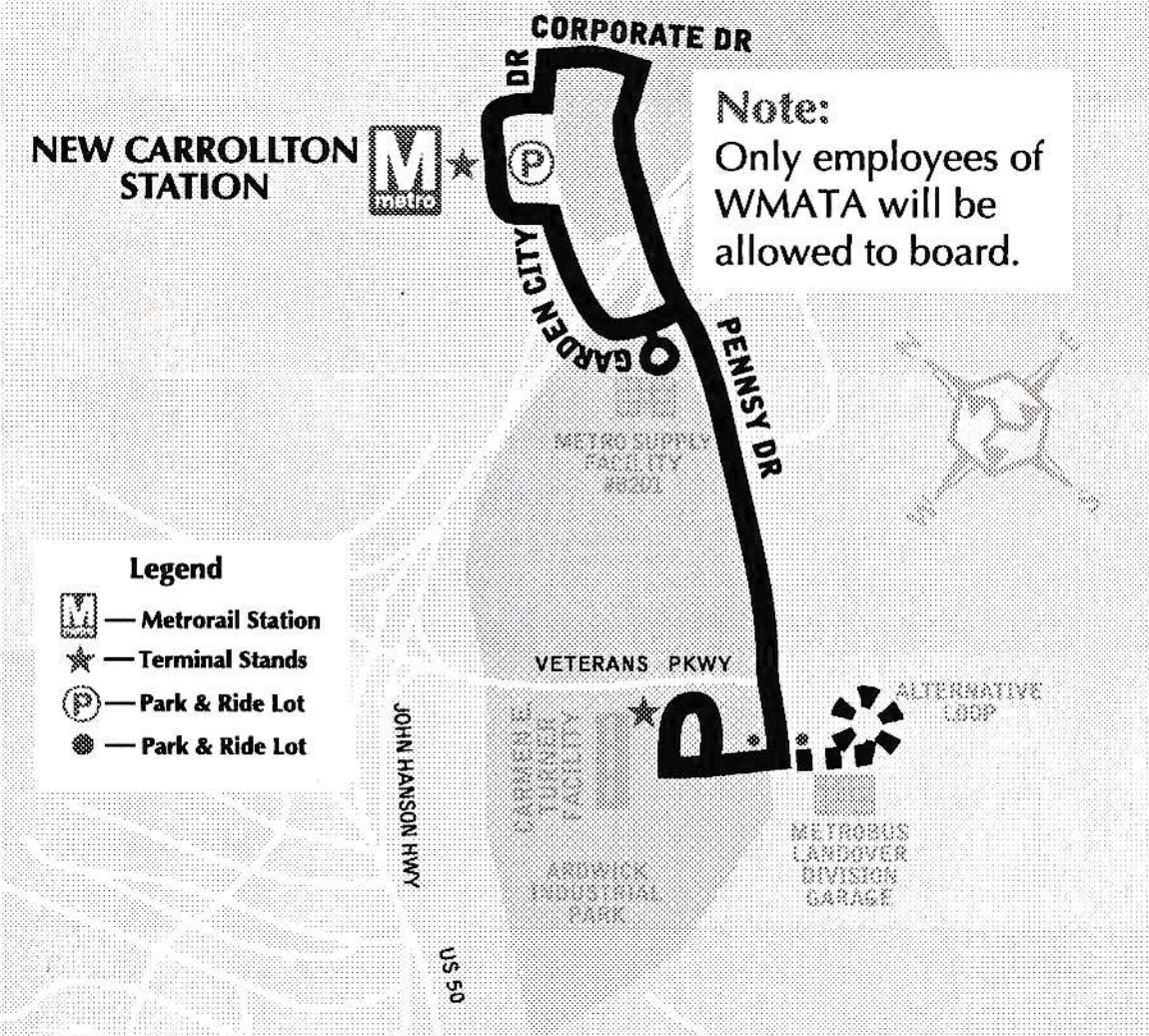
CORPORATE DR
DR
NEW CARROLLTON STATION
metro
GARDEN CITY
PENNSY DR
METRO SUPPLY FACILITY
VETERANS PKWY
ALTERNATIVE LOOP
JOHN HANSON HWY
CARMEN E. TURNER FACILITY
ARDWICK INDUSTRIAL PARK
METROBUS LANDOVER DIVISION GARAGE
US 50
Legend
Metrorail Station
Terminal Stands
Park & Ride Lot
Park & Ride Lot

Note:
Only employees of WMATA will be allowed to board.

WMATA ©2005 For information regarding this map contact <R•A•D•S>.

Weekday Loop

Route Number	New Carrollton	Metro Supply Facility (main entrance)	Carmen E. Turner Facility (main entrance)	NEW CARROLL-TON
AM Service				
L99	5:00	5:02	5:06	5:10
L99	5:15	5:17	5:21	5:25
L99	5:30	5:32	5:36	5:40
L99	5:45	5:47	5:51	5:55
L99	6:00	6:02	6:06	6:10
L99	6:15	6:17	6:21	6:25
L99	6:30	6:32	6:36	6:40
L99	6:45	6:47	6:51	6:55
L99	7:00	7:02	7:06	7:10
L99	7:15	7:17	7:21	7:25
L99	7:30	7:32	7:36	7:40
L99	7:45	7:47	7:51	7:55
L99	8:00	8:02	8:06	8:10
L99	8:15	8:17	8:21	8:25
L99	8:30	8:32	8:36	8:40
L99	8:45	8:47	8:51	8:55
L99	9:00	9:02	9:06	9:10
L99	9:15	9:17	9:21	9:25
L99	9:30	9:32	9:36	9:40
L99	9:45	9:47	9:51	9:55
L99	10:00	10:02	10:06	10:10
L99	10:15	10:17	10:21	10:25
L99	10:30	10:32	10:36	10:40
L99	10:45	10:47	10:51	10:55
L99	11:00	11:02	11:06	11:10
L99	11:15	11:17	11:21	11:25
L99	11:30	11:32	11:36	11:40
L99	11:45	11:47	11:51	11:55
PM Service				
L99	12:00	12:02	12:06	12:10
L99	12:15	12:17	12:21	12:25
L99	12:30	12:32	12:36	12:40
L99	12:45	12:47	12:51	12:55
L99	1:00	1:02	1:06	1:10
L99	1:15	1:17	1:21	1:25
L99	1:30	1:32	1:36	1:40
L99	1:45	1:47	1:51	1:55
L99	2:00	2:02	2:06	2:10
L99	2:15	2:17	2:21	2:25
L99	2:30	2:32	2:36	2:40
L99	2:45	2:47	2:51	2:55
L99	3:00	3:02	3:06	3:10
L99	3:15	3:17	3:21	3:25
L99	3:30	3:32	3:36	3:40
L99	3:45	3:47	3:51	3:55
L99	4:00	4:02	4:06	4:10
L99	4:15	4:17	4:21	4:25
L99	4:30	4:32	4:36	4:40
L99	4:45	4:47	4:51	4:55
L99	5:00	5:02	5:06	5:10
L99	5:15	5:17	5:21	5:25
L99	5:30	5:32	5:36	5:40
L99	5:45	5:47	5:51	5:55
L99	6:00	6:02	6:06	6:10

When the vehicle is a van, L99 will loop at the Carmen E. Turner Facility. When the vehicle is a bus, L99 will loop instead at Landover Division garage across the street. All trips will stop on signal at the F12 bus stops along routing.

(Fares subject to change without notice.)

Metrobus Fares

Effective June 24, 1995

• Peak: weekdays 5:30–9:30 a.m. and 3–8 p.m. • Off-peak: all other times. • Up to two children 4 years old and younger ride *free* with each paying customer.	Peak*		Off-Peak*	
	Cash	w/Rail Transfer	Cash	w/Rail Transfer
District of Columbia				
Within D.C.	$1.10	.25	1.10	.25
Maryland				
Within Maryland	1.10	1.10	1.10	1.10
From:				
D.C. to MD Zone 1	1.75	.90	1.75	.90
MD Zone 1 to D.C.	1.75	1.75	1.75	1.75
D.C. to MD Zone 2	2.00	1.15	1.75	.90
MD Zone 2 to D.C.	2.00	2.00	1.75	1.75
Virginia				
Within VA (any one zone)	1.10	.85	1.10	.85
Between:				
VA Zones G & 1-ARL	1.10	.85	1.10	.85
VA Zones G & 1-ALEX	1.45	1.20	1.10	.85
VA Zones G & 2	1.80	1.55	1.10	.85
VA Zones G & 3	2.15	1.90	1.10	.85
VA Zones 1 & 2	1.45	1.20	1.10	.85
VA Zones 1 & 3	1.80	1.55	1.10	.85
VA Zones 2 & 3	1.45	1.20	1.10	.85
From:				
D.C. to VA Zone G	1.45	.60	1.45	.60
VA Zone G to DC	1.45	1.20	1.45	1.20
D.C. to VA Zone 1-ARL	1.45	.60	1.45	.60
VA Zone 1-ARL to D.C.	1.45	1.20	1.45	1.20
D.C. to VA Zone 1-ALEX	1.80	.95	1.45	.60
VA Zone 1-ALEX to D.C.	1.80	1.55	1.45	1.20
D.C. to VA Zone 2	2.15	1.30	1.45	.60
VA Zone 2 to D.C.	2.15	1.90	1.45	1.20
D.C. to VA Zone 3	2.50	1.65	1.45	.60
VA Zone 3 to D.C.	2.50	2.25	1.45	1.20

**Fares do not include bus transfer charges and surcharges.*

Senior and Disabled Rider Fares

		Cash	w/Rail Transfer
Within D.C.		$ .50	$ .00
Within Maryland		.50	.50
Within Virginia		.50	.35
From:	D.C. to Maryland	.50	.40
	Maryland to D.C.	.50	.50
	D.C. to Virginia	.50	.15
	Virginia to D.C.	.50	.50

Senior and disabled rider fares are valid at all times for riders *in possession of official WMATA ID* or Medicare card. Senior citizens, 65 years of age and older, and people with disabilities are eligible for the WMATA ID card. For more information, call 202/637-7000 (TDD 638-3780).

(Rev. 6/97)

Effective as of March 4, 1996
Reprinted April 1998

M11

Suitland Line

between
Auth Road
Andrews Manor
Morningside
Suitland
Fairfax Village
Pennsylvania & Potomac Aves. S.E.
and
Potomac Avenue station

5119
Welcome Aboard
metrobus

Washington Metropolitan Area Transit Authority
600 Fifth Street, N.W., Washington, D.C. 20001
INFORMATION: 202/637-7000 (TDD 202/638-3780)
http://www.wmata.com

Weekday Westbound

Route Number	Auth Place & Auth Way	Auth Rd. & Carswell Ave.	Suitland & Randolph Rds.	Suitland & Silver Hill Rds.	Fairfax Village	Pennsylvania Ave. & L'Enfant Square	Pennsylvania & Potomac Aves. SE. (POTOMAC AVE) M metro
AM Service							
M11	5:15	5:20	5:26	5:33	5:40	5:46	5:49
M11	5:35	5:40	5:46	5:53	6:00	6:06	6:09
M11	5:55	6:00	6:07	6:16	6:23	6:29	6:32
M11	6:15	6:20	6:27	6:36	6:43	6:49	6:52
M11	6:35	6:40	6:47	6:56	7:04	7:12	7:15
M11	6:55	7:00	7:07	7:16	7:24	7:36	7:39
M11	7:15	7:20	7:27	7:36	7:44	7:56	7:59
M11	7:35	7:40	7:47	7:56	8:04	8:16	8:19
M11	7:55	8:00	8:07	8:16	8:24	8:34	8:37
M11	8:15	8:20	8:27	8:34	8:41	8:48	8:51
M11	8:35	8:40	8:47	8:54	9:01	9:08	9:11
M11	10:37	10:42	10:48	10:55	11:02	11:08	11:10
M11	11:57	12:02	12:08	12:15	12:22	12:28	12:30
PM Service							
M11	1:17	1:22	1:28	1:35	1:42	1:48	1:50
M11	2:38	2:43	2:49	2:55	3:02	3:08	3:10
M11	3:58	4:03	4:09	4:15	4:22	4:28	4:30
M11	4:55	5:00	5:06	5:12	5:19	5:25	5:27
M11	6:01	6:05	6:11	6:17	6:23	6:29	6:31
M11	6:25	6:29	6:35	6:41	6:47	6:53	6:55

Weekday Eastbound

Route Number	Pennsylvania & Potomac Aves. SE. Potomac Ave. M metro	Pennsylvania Ave. & L'Enfant Square	Fairfax Village	Suitland & Silver Hill Rds.	Suitland & Randolph Rds.	Auth Rd. & Carswell Ave.	Auth Place & Auth Way ▼
AM Service							
M11	5:55	5:58	6:04	6:10	6:16	6:21	6:28
M11	6:15	6:18	6:24	6:30	6:36	6:41	6:48
M11	6:36	6:39	6:45	6:51	6:57	7:02	7:09
M11	6:56	6:59	7:05	7:11	7:17	7:22	7:29
M11	7:20	7:23	7:29	7:35	7:41	7:46	7:53
M11	7:45	7:48	7:54	8:00	8:06	8:11	8:18
M11	9:55	9:58	10:04	10:11	10:17	10:22	10:29
M11	11:15	11:18	11:24	11:31	11:37	11:42	11:49
PM Service							
M11	12:35	12:38	12:44	12:51	12:57	1:02	1:09
M11	1:55	1:58	2:04	2:11	2:17	2:22	2:29
M11	3:15	3:20	3:27	3:34	3:41	3:46	3:53
M11	4:35	4:42	4:49	4:56	5:05	5:10	5:17
M11	4:55	5:02	5:09	5:16	5:25	5:30	5:37
M11	5:15	5:22	5:29	5:36	5:45	5:50	5:57
M11	5:35	5:42	5:49	5:56	6:05	6:10	6:17
M11	5:55	6:02	6:09	6:16	6:25	6:30	6:37
M11	6:15	6:19	6:26	6:32	6:41	6:46	6:52
M11	6:35	6:39	6:46	6:52	7:01	7:06	7:12

▼ — Buses signed AUTH ROAD

Suitland Line
Route M11

DURING SNOWSTORMS
CALL 202/637-7000
FOR METROBUS ROUTE INFORMATION

Legend

M — Metrorail Station
★ — Terminal Stands
DC 1 2 — Fare Zone Limits

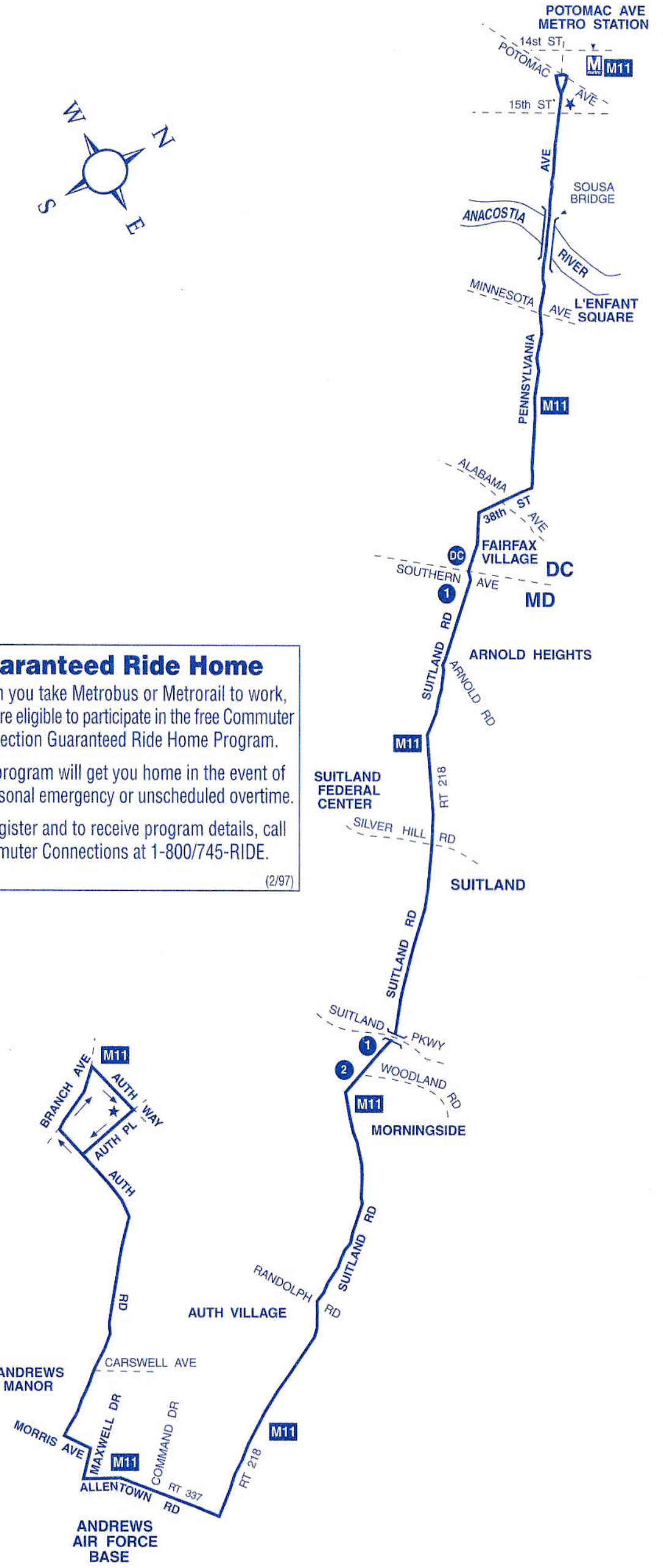

W
N
S
E
POTOMAC AVE METRO STATION
14st ST
POTOMAC
AVE
M M11
15th ST
AVE
SOUSA BRIDGE
ANACOSTIA
RIVER
MINNESOTA
AVE
L'ENFANT SQUARE
PENNSYLVANIA
M11
ALABAMA
38th ST
AVE
FAIRFAX VILLAGE
DC
SOUTHERN
AVE
DC
MD
1
RD
ARNOLD HEIGHTS
SUITLAND
ARNOLD
RD
M11
SUITLAND FEDERAL CENTER
RT 218
SILVER HILL RD
SUITLAND
RD
SUITLAND
SUITLAND PKWY
1
2
WOODLAND RD
M11
MORNINGSIDE
M11
BRANCH AVE
AUTH WAY
AUTH PL
AUTH
RD
RD
SUITLAND
RANDOLPH RD
AUTH VILLAGE
CARSWELL AVE
ANDREWS MANOR
MAXWELL DR
COMMAND DR
MORRIS AVE
M11
ALLENTOWN RD
RT 337
RT 218
M11
ANDREWS AIR FORCE BASE

Guaranteed Ride Home

When you take Metrobus or Metrorail to work, you are eligible to participate in the free Commuter Connection Guaranteed Ride Home Program.

The program will get you home in the event of a personal emergency or unscheduled overtime.

To register and to receive program details, call Commuter Connections at 1-800/745-RIDE.

(2/97)

M20

Southeast Community Hospital Line

Between
Naylor and Good Hope
Rds. S.E.
(CVS Parking Lot)

Effective as of
September 19, 1999

**Washington
Metropolitan Area
Transit Authority**

*A District of Columbia,
Maryland and Virginia
Transit Partnership*

Weekday Southbound

Route Number	Naylor & Good Hope Rds. SE (CVS parking lot)	Alabama Ave. & Stanton Rd. SE (Garfield)	Southeast Community Hospital	Southern Ave. opposite SOUTH-EAST COMMUN-ITY HOSPITAL
AM Service				
♿ **M20**	6:11	6:21	6:29	6:30
♿ **M20**	6:41	6:51	6:59	7:00
♿ **M20**	7:05	7:15	7:23	7:24
♿ **M20**	7:31	7:44	7:52	7:53
♿ **M20**	7:51	8:04	8:12	8:13
♿ **M20**	8:11	8:24	8:32	8:33
♿ **M20**	8:31	8:44	8:52	8:53
♿ **M20**	8:51	9:04	9:12	9:13
♿ **M20**	9:21	9:32	9:40	9:41
♿ **M20**	9:40	9:51	9:59	10:00
♿ **M20**	10:05	10:16	10:24	10:25
♿ **M20**	10:35	10:46	10:54	10:55
♿ **M20**	11:05	11:19	11:28	11:29
♿ **M20**	11:35	11:49	11:58	11:59
PM Service				
♿ **M20**	12:05	12:19	12:28	12:29
♿ **M20**	12:35	12:49	12:58	12:59
♿ **M20**	1:05	1:19	1:28	1:29
♿ **M20**	1:35	1:49	1:58	1:59
♿ **M20**	2:05	2:19	2:28	2:29
♿ **M20**	2:35	2:49	2:58	2:59
♿ **M20**	3:10	3:25	3:35	3:36
♿ **M20**	3:25	3:40	3:50	3:51
♿ **M20**	3:40	3:55	4:05	4:06
♿ **M20**	3:55	4:10	4:20	4:21
♿ **M20**	4:10	4:25	4:35	4:36
♿ **M20**	4:30	4:45	4:55	4:56
♿ **M20**	4:50	5:05	5:15	5:16
♿ **M20**	5:10	5:25	5:35	5:36
♿ **M20**	5:30	5:45	5:55	5:56
♿ **M20**	5:50	6:05	6:15	6:16
♿ **M20**	6:10	6:25	6:35	6:36
♿ **M20**	6:30	6:45	6:55	6:56
♿ **M20**	6:50	7:05	7:15	7:16
♿ **M20**	7:10	7:25	7:35	7:36
♿ **M20**	7:33	7:48	7:58	7:59
♿ **M20**	8:15	8:30	8:39	8:40
♿ **M20**	8:45	9:00	9:09	9:10
♿ **M20**	9:15	9:30	9:39	9:40
♿ **M20**	9:45	10:00	10:09	10:10
♿ **M20**	10:15	10:30	10:39	10:40

♿ — Trip operates with wheelchair-accessible or lift-equipped bus.

Weekday Northbound

Route Number	Southern Ave. opposite Southeast Community Hospital	Southeast Community Hospital	Alabama Ave. & Stanton Rd. SE (Garfield)	NAYLOR & GOOD HOPE Rds. SE (CVS parking lot)
AM Service				
♿ **M20**	6:09	6:10	6:18	6:30
♿ **M20**	6:39	6:40	6:48	7:00
♿ **M20**	7:09	7:10	7:18	7:30
♿ **M20**	7:29	7:30	7:38	7:50
♿ **M20**	7:49	7:50	7:58	8:10
♿ **M20**	8:09	8:10	8:18	8:30
♿ **M20**	8:29	8:30	8:38	8:50
♿ **M20**	8:59	9:00	9:08	9:20
♿ **M20**	9:29	9:30	9:38	9:50
♿ **M20**	10:05	10:06	10:14	10:26
♿ **M20**	10:35	10:36	10:44	10:56
♿ **M20**	11:05	11:06	11:15	11:29
♿ **M20**	11:35	11:36	11:45	11:59
PM Service				
♿ **M20**	12:05	12:06	12:15	12:29
♿ **M20**	12:35	12:36	12:45	12:59
♿ **M20**	1:05	1:06	1:15	1:29
♿ **M20**	1:35	1:36	1:45	1:59
♿ **M20**	2:05	2:06	2:15	2:29
♿ **M20**	2:36	2:37	2:45	2:59
♿ **M20**	3:01	3:02	3:10	3:24
♿ **M20**	3:16	3:17	3:25	3:39
♿ **M20**	3:31	3:32	3:40	3:54
♿ **M20**	3:46	3:47	3:55	4:09
♿ **M20**	4:06	4:07	4:15	4:29
♿ **M20**	4:26	4:27	4:35	4:49
♿ **M20**	4:46	4:47	4:55	5:09
♿ **M20**	5:06	5:07	5:15	5:29
♿ **M20**	5:26	5:27	5:35	5:49
♿ **M20**	5:46	5:47	5:55	6:09
♿ **M20**	6:06	6:07	6:16	6:29
♿ **M20**	6:26	6:27	6:36	6:49
♿ **M20**	6:46	6:47	6:56	7:09
♿ **M20**	7:06	7:07	7:16	7:29
♿ **M20**	7:26	7:27	7:36	7:49
♿ **M20**	7:46	7:47	7:56	8:09
♿ **M20**	8:16	8:17	8:26	8:39
♿ **M20**	8:46	8:47	8:56	9:09
♿ **M20**	9:16	9:17	9:26	9:39
♿ **M20**	9:46	9:47	9:56	10:09

♿ — Trip operates with wheelchair-accessible or lift-equipped bus.

M20

Southeast Community Hospital Line

Between
Naylor and Good Hope
Rds. S.E.
(CVS Parking Lot)

Effective as of
September 19, 1999

Washington Metropolitan Area Transit Authority

A District of Columbia, Maryland and Virginia Transit Partnership

Saturday Southbound

	Route Number	Naylor & Good Hope Rds. SE (CVS parking lot)	Alabama Ave. & Stanton Rd. SE (Garfield)	Southeast Community Hospital	Southern Ave. opposite SOUTH-EAST COMMUN-ITY HOSPITAL
			AM Service		
♿	**M20**	6:20	6:30	6:37	6:38
♿	**M20**	6:55	7:05	7:12	7:13
♿	**M20**	7:30	7:40	7:47	7:48
♿	**M20**	8:05	8:18	8:25	8:26
♿	**M20**	8:40	8:53	9:00	9:01
♿	**M20**	9:15	9:28	9:35	9:36
♿	**M20**	9:50	10:03	10:10	10:11
♿	**M20**	10:25	10:38	10:45	10:46
♿	**M20**	11:00	11:13	11:20	11:21
♿	**M20**	11:35	11:48	11:55	11:56
			PM Service		
♿	**M20**	12:10	12:25	12:33	12:34
♿	**M20**	12:50	1:05	1:13	1:14
♿	**M20**	1:30	1:45	1:53	1:54
♿	**M20**	2:10	2:25	2:33	2:34
♿	**M20**	2:50	3:05	3:13	3:14
♿	**M20**	3:30	3:45	3:53	3:54
♿	**M20**	4:10	4:25	4:33	4:34
♿	**M20**	4:50	5:05	5:13	5:14
♿	**M20**	5:30	5:45	5:53	5:54
♿	**M20**	6:10	6:25	6:33	6:34
♿	**M20**	6:50	7:05	7:13	7:14
♿	**M20**	7:30	7:43	7:50	7:51
♿	**M20**	8:10	8:23	8:30	8:31
♿	**M20**	8:50	9:03	9:10	9:11
♿	**M20**	9:30	9:43	9:50	9:51
♿	**M20**	10:10	10:20	10:26	10:27

♿ — Trip operates with wheelchair-accessible or lift-equipped bus.

Saturday Northbound

	Route Number	Southern Ave. opposite Southeast Community Hospital	Southeast Community Hospital	Alabama Ave. & Stanton Rd. SE (Garfield)	NAYLOR & GOOD HOPE Rds. SE (CVS parking lot)
♿	**M20**	6:15	6:16	6:23	6:34
♿	**M20**	6:50	6:51	6:58	7:09
♿	**M20**	7:25	7:26	7:33	7:44
♿	**M20**	8:00	8:01	8:08	8:19
♿	**M20**	8:35	8:36	8:43	8:54
♿	**M20**	9:10	9:11	9:18	9:29
♿	**M20**	9:45	9:46	9:53	10:04
♿	**M20**	10:17	10:18	10:25	10:39
♿	**M20**	10:52	10:53	11:00	11:14
♿	**M20**	11:27	11:28	11:35	11:49
			PM Service		
♿	**M20**	12:07	12:08	12:15	12:29
♿	**M20**	12:47	12:48	12:55	1:09
♿	**M20**	1:27	1:28	1:35	1:49
♿	**M20**	2:07	2:08	2:15	2:29
♿	**M20**	2:47	2:48	2:55	3:09
♿	**M20**	3:27	3:28	3:35	3:49
♿	**M20**	4:07	4:08	4:15	4:29
♿	**M20**	4:47	4:48	4:55	5:09
♿	**M20**	5:27	5:28	5:35	5:49
♿	**M20**	6:07	6:08	6:15	6:29
♿	**M20**	6:50	6:51	6:58	7:09
♿	**M20**	7:30	7:31	7:38	7:49
♿	**M20**	8:10	8:11	8:18	8:29
♿	**M20**	8:50	8:51	8:58	9:09
♿	**M20**	9:30	9:31	9:38	9:49
♿	**M20**	10:00	10:01	10:08	10:19

♿ — Trip operates with wheelchair-accessible or lift-equipped bus.

M20

Southeast Community Hospital Line

Between
Naylor and Good Hope
Rds. S.E.
(CVS Parking Lot)

Effective as of
September 19, 1999

Sunday Southbound

	Route Number	Naylor & Good Hope Rds. SE (CVS parking lot)	Alabama Ave. & Stanton Rd. SE (Garfield)	Southeast Community Hospital	Southern Ave. opposite SOUTH-EAST COMMUN-ITY HOSPITAL
		AM Service			
♿	**M20**	8:05	8:16	8:24	8:25
♿	**M20**	8:40	8:51	8:59	9:00
♿	**M20**	9:15	9:26	9:34	9:35
♿	**M20**	9:50	10:01	10:09	10:10
♿	**M20**	10:25	10:36	10:44	10:45
♿	**M20**	11:00	11:11	11:19	11:20
♿	**M20**	11:35	11:46	11:54	11:55
		PM Service			
♿	**M20**	12:10	12:21	12:29	12:30
♿	**M20**	12:50	1:01	1:09	1:10
♿	**M20**	1:30	1:41	1:49	1:50
♿	**M20**	2:10	2:24	2:32	2:33
♿	**M20**	2:50	3:04	3:12	3:13
♿	**M20**	3:30	3:44	3:52	3:53
♿	**M20**	4:10	4:24	4:32	4:33
♿	**M20**	4:50	5:04	5:12	5:13
♿	**M20**	5:30	5:44	5:52	5:53
♿	**M20**	6:10	6:24	6:32	6:33
♿	**M20**	6:50	7:01	7:09	7:10
♿	**M20**	7:30	7:41	7:49	7:50
♿	**M20**	8:15	8:26	8:34	8:35

♿ — Trip operates with wheelchair-accessible or lift-equipped bus.

Sunday Northbound

	Route Number	Southern Ave. opposite Southeast Community Hospital	Southeast Community Hospital	Alabama Ave. & Stanton Rd. SE (Garfield)	NAYLOR & GOOD HOPE Rds. SE (CVS parking lot)
		AM Service			
♿	**M20**	7:43	7:44	7:50	8:00
♿	**M20**	8:02	8:03	8:09	8:19
♿	**M20**	8:37	8:38	8:44	8:54
♿	**M20**	9:08	9:09	9:16	9:29
♿	**M20**	9:43	9:44	9:51	10:04
♿	**M20**	10:18	10:19	10:26	10:39
♿	**M20**	10:53	10:54	11:01	11:14
♿	**M20**	11:29	11:30	11:37	11:50
		PM Service			
♿	**M20**	12:09	12:10	12:17	12:30
♿	**M20**	12:49	12:50	12:57	1:10
♿	**M20**	1:29	1:30	1:37	1:50
♿	**M20**	2:09	2:10	2:17	2:30
♿	**M20**	2:49	2:50	2:57	3:10
♿	**M20**	3:29	3:30	3:37	3:50
♿	**M20**	4:09	4:10	4:17	4:30
♿	**M20**	4:49	4:50	4:57	5:10
♿	**M20**	5:29	5:30	5:37	5:50
♿	**M20**	6:09	6:10	6:17	6:30
♿	**M20**	6:44	6:45	6:51	7:01
♿	**M20**	7:19	7:20	7:26	7:36
♿	**M20**	7:55	7:56	8:02	8:12

♿ — Trip operates with wheelchair-accessible or lift-equipped bus.

**Washington
Metropolitan Area
Transit Authority**

*A District of Columbia,
Maryland and Virginia
Transit Partnership*

M20

Southeast Community Hospital Line

Between
Naylor and Good Hope
Rds. S.E.
(CVS Parking Lot)

Effective as of
September 19, 1999

Guaranteed Ride Home

When you take Metrobus or Metrorail to work, you are eligible to participate in the free Commuter Connection Guaranteed Ride Home Program.

The program will get you home in the event of a personal emergency or unscheduled overtime.

To register and to receive program details, call Commuter Connections at 1-800/745-RIDE.

(2/97)

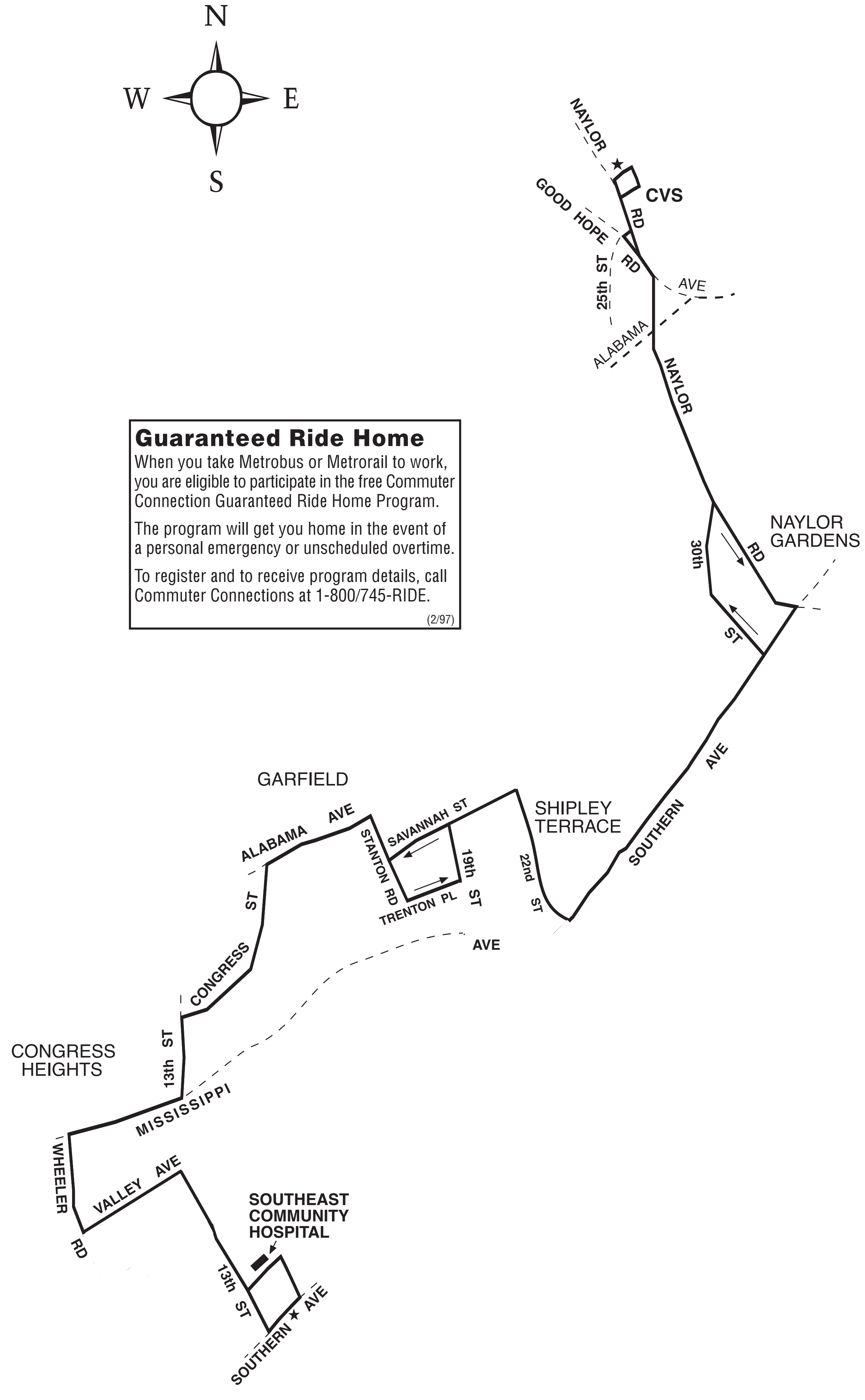

N
W
E
S
NAYLOR
CVS
RD
GOOD HOPE
RD
25th ST
AVE
ALABAMA
NAYLOR
RD
NAYLOR GARDENS
30th
ST
SOUTHERN
AVE
GARFIELD
SHIPLEY TERRACE
ALABAMA
AVE
SAVANNAH ST
STANTON RD
19th ST
TRENTON PL
22nd ST
AVE
CONGRESS
ST
13th ST
CONGRESS HEIGHTS
MISSISSIPPI
WHEELER
RD
VALLEY AVE
SOUTHEAST COMMUNITY HOSPITAL
13th ST
SOUTHERN
AVE

Washington Metropolitan Area Transit Authority

A District of Columbia, Maryland and Virginia Transit Partnership

English-Español

metrobus

N2,3,4,6

Massachusetts Avenue Line

THIS BUS IS RUNNING ON CLEAN NATURAL GAS
TOUCH YOUR CARD HERE
SmarTrip

♿ All Metrobuses are fully accessible and are equipped with lifts or ramps for wheelchair accessibility
Todos los autobuses de Metro son accesibles a personas con impedimentos y están equipados con rampas o elevadores para sillas de ruedas

Serves these locations-
Brinda servicio a estas ubicaciones

Friendship Heights station
Tenleytown-AU station (N2)
American University Park
Spring Valley (N3,N4,N6)
American University
Ward Circle
Wesley Heights (N2,N6)
Berkshire Apts. (N3,N4,N6)
Washington National Cathedral
Massachusetts Ave. Heights
Embassy Row
Dupont Circle (N2,N4,N6)
Farragut North station (N2,N4,N6)
Farragut West station (N2,N4,N6)
Foggy Bottom-GWU station (N3)
Potomac Park/State Dept. (N3)
Federal Triangle station (N3)

Schedule 12-18-06

INFORMATION ANYTIME 202-637-7000 TTY 202-638-3780 ♿

metro opens doors
MetroOpensDoors.com

N2,3,4,6
Massachusetts Avenue Line

For route and schedule information
Call 202-637-7000
www.wmata.com

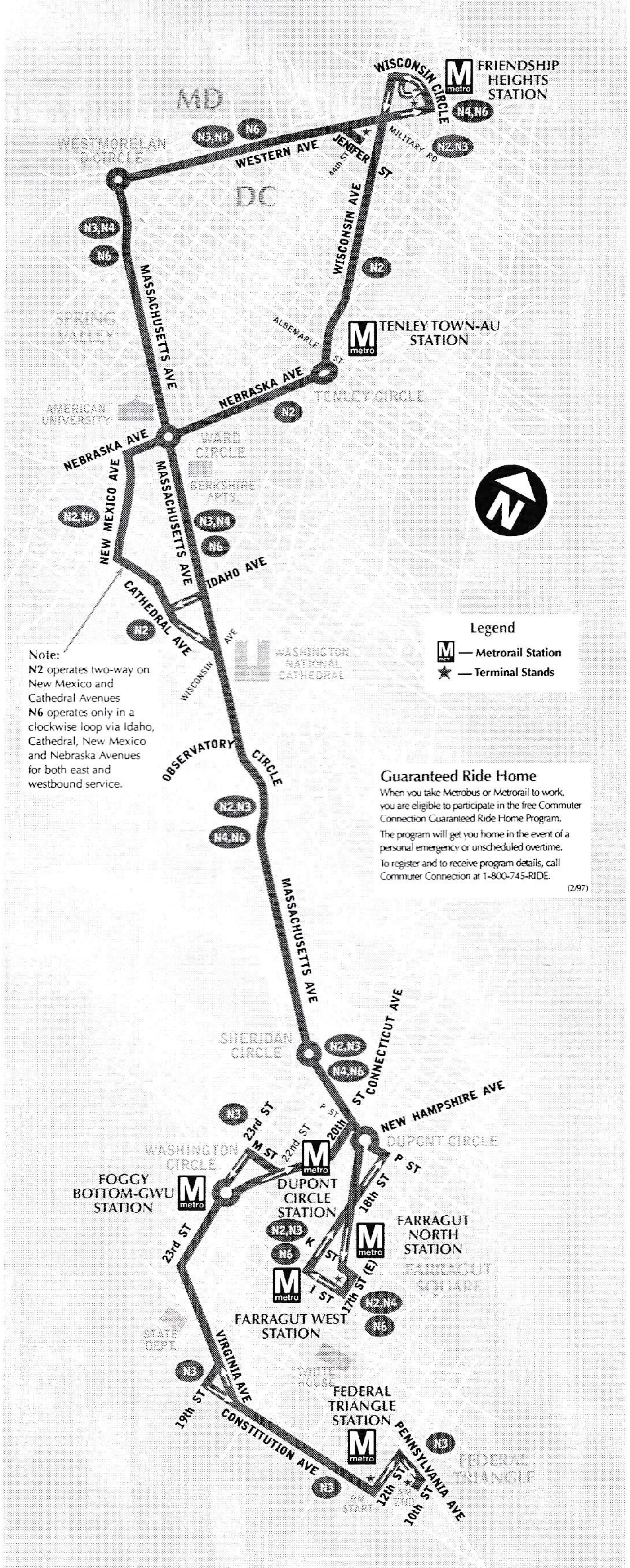
MD
DC
WISCONSIN CIRCLE
FRIENDSHIP HEIGHTS STATION
N4,N6
N2,N3
MILITARY RD
JENIFER ST
44th ST
WESTERN AVE
N3,N4
N6
WESTMORELAND CIRCLE
N3,N4
N6
MASSACHUSETTS AVE
WISCONSIN AVE
N2
SPRING VALLEY
ALBEMARLE ST
TENLEY TOWN-AU STATION
TENLEY CIRCLE
NEBRASKA AVE
N2
AMERICAN UNIVERSITY
WARD CIRCLE
BERKSHIRE APTS.
NEBRASKA AVE
NEW MEXICO AVE
N2,N6
MASSACHUSETTS AVE
N3,N4
N6
IDAHO AVE
CATHEDRAL AVE
N2
WISCONSIN AVE
WASHINGTON NATIONAL CATHEDRAL
N
OBSERVATORY CIRCLE
N2,N3
N4,N6
MASSACHUSETTS AVE
SHERIDAN CIRCLE
N2,N3
N4,N6
CONNECTICUT AVE
P ST
20th ST
NEW HAMPSHIRE AVE
DUPONT CIRCLE
P ST
N3
23rd ST
M ST
22nd ST
WASHINGTON CIRCLE
FOGGY BOTTOM-GWU STATION
DUPONT CIRCLE STATION
18th ST
N2,N3
N6
K ST
FARRAGUT NORTH STATION
FARRAGUT SQUARE
23rd ST
I ST
17th ST (E)
N2,N4
N6
FARRAGUT WEST STATION
STATE DEPT.
WHITE HOUSE
N3
VIRGINIA AVE
19th ST
FEDERAL TRIANGLE STATION
CONSTITUTION AVE
N3
PENNSYLVANIA AVE
N3
FEDERAL TRIANGLE
PM START
AM END
12th ST
10th ST
metro

Note:
N2 operates two-way on New Mexico and Cathedral Avenues
N6 operates only in a clockwise loop via Idaho, Cathedral, New Mexico and Nebraska Avenues for both east and westbound service.

Legend
M — **Metrorail Station**
★ — **Terminal Stands**

Guaranteed Ride Home

When you take Metrobus or Metrorail to work, you are eligible to participate in the free Commuter Connection Guaranteed Ride Home Program.

The program will get you home in the event of a personal emergency or unscheduled overtime.

To register and to receive program details, call Commuter Connection at 1-800-745-RIDE.

(2/97)

WMATA [illegible] For information regarding this map contact [illegible]

N2,3,4,6

Massachusetts Avenue Line

Eastbound To Farragut Square and Federal Triangle

Monday thru Friday — Lunes a viernes

Route Number	Friendship Heights	Jenifer & 44th Sts. NW	Wisconsin Ave. & Albemarle St. NW (Tenleytown-AU)	Westmoreland Circle NW	Massachusetts Ave. & Ward Circle NW (American University)	Nebraska Ave. & Ward Circle NW (South Side) (American University)	Cathedral & New Mexico Aves. NW (Wesley Heights)	4200 Massachusetts Ave. NW (opposite Berkshire Apts.)	Massachusetts & Wisconsin Aves. NW	Massachusetts Ave. & 20th St. NW (Dupont Circle)	17th St. (E) & I St. NW (FARRAGUT N & W)	23rd & I Sts. NW (Foggy Bottom-GWU)	10th St. & Pennsylvania Ave. NW (FEDERAL TRIANGLE)
AM Service — Servicio matutino													
N4	5:35	-	-	5:40	5:43	-	-	5:44	5:48	5:55	6:01	-	-
N2	5:48	-	5:54	-	-	5:58	6:02	-	6:06	6:13	6:19	-	-
N4	6:10	-	-	6:15	6:18	-	-	6:19	6:23	6:30	6:36	-	-
N2	6:18	-	6:24	-	-	6:28	6:32	-	6:36	6:43	6:49	-	-
N4	6:35	-	-	6:40	6:44	-	-	6:45	6:48	6:56	7:02	-	-
N3	-	6:45	-	6:48	6:52	-	-	6:53	6:56	7:04	-	7:09	7:21
N2	6:42	-	6:49	-	-	6:53	6:57	-	7:00	7:08	7:14	-	-
N4	6:53	-	-	6:58	7:02	-	-	7:03	7:06	7:14	7:20	-	-
N4	7:01	-	-	7:06	7:10	-	-	7:11	7:14	7:22	7:28	-	-
N2	7:00	-	7:07	-	-	7:10	7:16	-	7:21	7:32	7:39	-	-
N3	-	7:08	-	7:14	7:20	-	-	7:21	7:26	7:37	-	7:42	7:56
N4	7:13	-	-	7:21	7:27	-	-	7:28	7:33	7:44	7:51	-	-
N2	7:20	-	7:27	-	-	7:30	7:36	-	7:41	7:52	7:59	-	-
N4	-	7:30	-	7:36	7:42	-	-	7:43	7:48	7:59	8:06	-	-
N2	7:32	-	7:39	-	-	7:42	7:48	-	7:53	8:04	8:11	-	-
N3	7:36	-	-	7:44	7:50	-	-	7:51	7:56	8:07	-	8:12	8:26
N4	7:41	-	-	7:49	7:55	-	-	7:56	8:01	8:12	8:19	-	-
N2	7:47	-	7:54	-	-	7:57	8:03	-	8:08	8:19	8:26	-	-
N4	7:51	-	-	8:00	8:05	-	-	8:06	8:12	8:26	8:35	-	-
N4	7:59	-	-	8:08	8:13	-	-	8:14	8:20	8:34	8:43	-	-
N3	-	8:04	-	8:11	8:16	-	-	8:17	8:23	8:37	-	8:42	8:58
N2	8:05	-	8:12	-	-	8:16	8:21	-	8:25	8:39	8:48	-	-
N4	8:07	-	-	8:16	8:21	-	-	8:22	8:28	8:42	8:51	-	-
N4	8:15	-	-	8:24	8:29	-	-	8:30	8:36	8:50	8:59	-	-
N2	8:21	-	8:28	-	-	8:32	8:37	-	8:41	8:55	9:04	-	-
N4	8:23	-	-	8:32	8:37	-	-	8:38	8:44	8:58	9:07	-	-
N3	8:28	-	-	8:37	8:42	-	-	8:43	8:49	9:03	-	9:08	9:24
N4	8:33	-	-	8:42	8:47	-	-	8:48	8:54	9:08	9:17	-	-
N2	8:40	-	8:47	-	-	8:51	8:56	-	9:00	9:14	9:23	-	-
N4	8:48	-	-	8:57	9:02	-	-	9:03	9:09	9:23	9:32	-	-
N2	8:58	-	9:05	-	-	9:09	9:13	-	9:16	9:25	9:33	-	-
N4	9:05	-	-	9:12	9:17	-	-	9:18	9:21	9:30	9:38	-	-
N2	9:16	-	9:23	-	-	9:27	9:31	-	9:34	9:43	9:51	-	-
N4	9:30	-	-	9:37	9:42	-	-	9:43	9:46	9:55	10:03	-	-
N2	9:43	-	9:50	-	-	9:54	9:58	-	10:01	10:10	10:18	-	-
N4	10:00	-	-	10:07	10:12	-	-	10:13	10:16	10:25	10:33	-	-
N2	10:13	-	10:20	-	-	10:24	10:28	-	10:31	10:40	10:48	-	-
N4	10:30	-	-	10:37	10:42	-	-	10:43	10:46	10:55	11:03	-	-
N2	10:43	-	10:50	-	-	10:54	10:58	-	11:01	11:10	11:18	-	-
N4	11:00	-	-	11:07	11:12	-	-	11:13	11:16	11:25	11:33	-	-
N2	11:13	-	11:20	-	-	11:24	11:28	-	11:31	11:40	11:48	-	-
N4	11:30	-	-	11:37	11:42	-	-	11:43	11:46	11:55	12:03	-	-
N2	11:43	-	11:50	-	-	11:54	11:58	-	12:01	12:10	12:18	-	-

N2,3,4,6

Massachusetts Avenue Line

Westbound To Friendship Heights station

Monday thru Friday — Lunes a viernes

Route Number	12th St. & Constitution Ave. NW (Federal Triangle)	23rd & I Sts. NW (Foggy Bottom-GWU) M	17th St. (E) & I St. NW (Farragut N & W) M	Massachusetts Ave. & 20th St. NW (Dupont Circle) M	Massachusetts & Wisconsin Aves. NW	4201 Massachusetts Ave NW (Berkshire Apts.)	Cathedral & New Mexico Aves. NW (Wesley Heights)	Massachuetts Ave. & Ward Circle NW (American University)	Nebraska Ave. & Ward Circle NW (South Side) (American University)	Westmoreland Circle NW	Wisconsin Ave. & Albemarle St. NW (Tenleytown-AU) M	FRIENDSHIP HEIGHTS M
PM Service — Servicio vespertino												
N2	-	-	12:10	12:21	12:32	-	12:35	-	12:39	-	12:43	12:49
N4	-	-	12:25	12:36	12:47	12:50	-	12:52	-	12:57	-	1:05
N2	-	-	12:40	12:51	1:02	-	1:05	-	1:09	-	1:13	1:19
N4	-	-	12:55	1:06	1:17	1:20	-	1:22	-	1:27	-	1:35
N2	-	-	1:10	1:21	1:32	-	1:35	-	1:39	-	1:43	1:49
N4	-	-	1:25	1:36	1:47	1:50	-	1:52	-	1:57	-	2:05
N2	-	-	1:40	1:51	2:02	-	2:05	-	2:09	-	2:13	2:19
N4	-	-	1:55	2:06	2:17	2:20	-	2:22	-	2:27	-	2:35
N2	-	-	2:10	2:21	2:32	-	2:35	-	2:39	-	2:43	2:49
N4	-	-	2:25	2:36	2:47	2:50	-	2:52	-	2:57	-	3:05
N2	-	-	2:40	2:51	3:02	-	3:05	-	3:09	-	3:13	3:19
N4	-	-	2:55	3:06	3:17	3:20	-	3:22	-	3:27	-	3:35
N2	-	-	3:10	3:21	3:32	-	3:35	-	3:39	-	3:43	3:49
N4	-	-	3:25	3:36	3:47	3:50	-	3:52	-	3:57	-	4:05
N2	-	-	3:40	3:51	4:02	-	4:05	-	4:09	-	4:13	4:19
N4	-	-	3:55	4:08	4:18	4:21	-	4:22	-	4:28	-	4:37
N2	-	-	4:10	4:23	4:33	-	4:36	-	4:42	-	4:45	4:54
N4	-	-	4:24	4:37	4:47	4:50	-	4:51	-	4:57	-	5:06
N2	-	-	4:34	4:47	4:57	-	5:00	-	5:06	-	5:09	5:18
N4	-	-	4:44	4:57	5:07	5:10	-	5:11	-	5:17	-	5:26
N3	4:40	4:55	-	5:03	5:12	5:15	-	5:18	-	5:23	-	5:31
N2	-	-	4:54	5:07	5:17	-	5:20	-	5:26	-	5:29	5:38
N4	-	-	5:03	5:16	5:26	5:29	-	5:30	-	5:36	-	5:45
N2	-	-	5:09	5:25	5:37	-	5:40	-	5:45	-	5:49	5:56
N3	5:10	5:22	-	5:28	5:40	5:44	-	5:45	-	5:50	-	5:58
N4	-	-	5:19	5:35	5:47	5:51	-	5:52	-	5:57	-	6:05
N2	-	-	5:28	5:44	5:56	-	5:59	-	6:04	-	6:08	6:15
N4	-	-	5:37	5:53	6:05	6:09	-	6:10	-	6:15	-	6:23
N3	5:40	5:52	-	5:58	6:10	6:14	-	6:15	-	6:20	-	6:28
N2	-	-	5:46	6:02	6:14	-	6:17	-	6:22	-	6:26	6:33
N4	-	-	5:55	6:11	6:23	6:27	-	6:28	-	6:33	-	6:41
N2	-	-	6:08	6:24	6:36	-	6:39	-	6:44	-	6:48	6:55
N3	6:10	6:22	-	6:28	6:40	6:44	-	6:45	-	6:50	-	6:58
N4	-	-	6:17	6:33	6:45	6:49	-	6:50	-	6:55	-	7:03
N2	-	-	6:30	6:46	6:58	-	7:01	-	7:06	-	7:10	7:17
N4	-	-	6:42	6:54	7:03	7:07	-	7:09	-	7:14	-	7:21
N2	-	-	6:56	7:08	7:17	-	7:21	-	7:26	-	7:30	7:37
N4	-	-	7:10	7:22	7:31	7:35	-	7:37	-	7:42	-	7:49
N2	-	-	7:26	7:38	7:47	-	7:51	-	7:56	-	8:00	8:07
N4	-	-	7:39	7:51	8:00	8:04	-	8:06	-	8:11	-	8:18
N2	-	-	7:56	8:08	8:17	-	8:21	-	8:26	-	8:30	8:37
N4	-	-	8:08	8:20	8:29	8:33	-	8:35	-	8:40	-	8:47
N6	-	-	8:32	8:40	8:48	8:52	8:57	9:01	-	9:05	-	9:11
N6	-	-	8:54	9:02	9:10	9:14	9:19	9:23	-	9:27	-	9:33
N6	-	-	9:16	9:24	9:32	9:36	9:41	9:45	-	9:49	-	9:55
N6	-	-	9:38	9:46	9:54	9:58	10:03	10:07	-	10:11	-	10:17
N6	-	-	10:08	10:16	10:24	10:28	10:33	10:37	-	10:41	-	10:47
N6	-	-	10:38	10:46	10:54	10:58	11:03	11:07	-	11:11	-	11:17
N6	-	-	11:10	11:16	11:24	11:27	11:31	11:35	-	11:39	-	11:44
N6	-	-	11:40	11:46	11:54	11:57	12:01	12:05	-	12:09	-	12:14
After Midnight Service — Servicio después de la medianoche												
N6	-	-	12:10	12:16	12:24	12:27	12:31	12:35	-	12:39	-	12:44

(Fares subject to change without notice.)

Metrobus Fares

Effective June 24, 1995

● Peak: weekdays 5:30–9:30 a.m. and 3–8 p.m. ● Off-peak: all other times. ● Up to two children 4 years old and younger ride *free* with each paying customer.	Peak*		Off-Peak*	
	Cash	w/Rail Transfer	Cash	w/Rail Transfer
District of Columbia				
Within D.C.	$1.10	.25	1.10	.25
Maryland				
Within Maryland	1.10	1.10	1.10	1.10
From:				
D.C. to MD Zone 1	1.75	.90	1.75	.90
MD Zone 1 to D.C.	1.75	1.75	1.75	1.75
D.C. to MD Zone 2	2.00	1.15	1.75	.90
MD Zone 2 to D.C.	2.00	2.00	1.75	1.75
Virginia				
Within VA (any one zone)	1.10	.85	1.10	.85
Between:				
VA Zones G & 1-ARL	1.10	.85	1.10	.85
VA Zones G & 1-ALEX	1.45	1.20	1.10	.85
VA Zones G & 2	1.80	1.55	1.10	.85
VA Zones G & 3	2.15	1.90	1.10	.85
VA Zones 1 & 2	1.45	1.20	1.10	.85
VA Zones 1 & 3	1.80	1.55	1.10	.85
VA Zones 2 & 3	1.45	1.20	1.10	.85
From:				
D.C. to VA Zone G	1.45	.60	1.45	.60
VA Zone G to DC	1.45	1.20	1.45	1.20
D.C. to VA Zone 1-ARL	1.45	.60	1.45	.60
VA Zone 1-ARL to D.C.	1.45	1.20	1.45	1.20
D.C. to VA Zone 1-ALEX	1.80	.95	1.45	.60
VA Zone 1-ALEX to D.C.	1.80	1.55	1.45	1.20
D.C. to VA Zone 2	2.15	1.30	1.45	.60
VA Zone 2 to D.C.	2.15	1.90	1.45	1.20
D.C. to VA Zone 3	2.50	1.65	1.45	.60
VA Zone 3 to D.C.	2.50	2.25	1.45	1.20

**Fares do not include bus transfer charges and surcharges.*

Senior and Disabled Rider Fares

		Cash	w/Rail Transfer
Within D.C.		$ .50	$ .00
Within Maryland		.50	.50
Within Virginia		.50	.35
From:	D.C. to Maryland	.50	.40
	Maryland to D.C.	.50	.50
	D.C. to Virginia	.50	.15
	Virginia to D.C.	.50	.50

Senior and disabled rider fares are valid at all times for riders *in possession of official WMATA ID* or Medicare card. Senior citizens, 65 years of age and older, and people with disabilities are eligible for the WMATA ID card. For more information, call 202/637-7000 (TDD 638-3780).

(Rev. 6/97)

Effective as of August 31, 1997

N7

Montgomery Mall-Federal Triangle Express Line

between
Montgomery Mall
Glen Echo
Westmoreland Circle
Ward Circle
Dupont Circle
and
12th & Constitution

♿ – Designated trips operated with wheelchair lift-equipped buses.

5119
Welcome Aboard
metro

Washington Metropolitan Area Transit Authority
600 Fifth Street, N.W., Washington, D.C. 20001
INFORMATION: 202/637-7000 (TDD 202/638-3780)
http://www.wmata.com

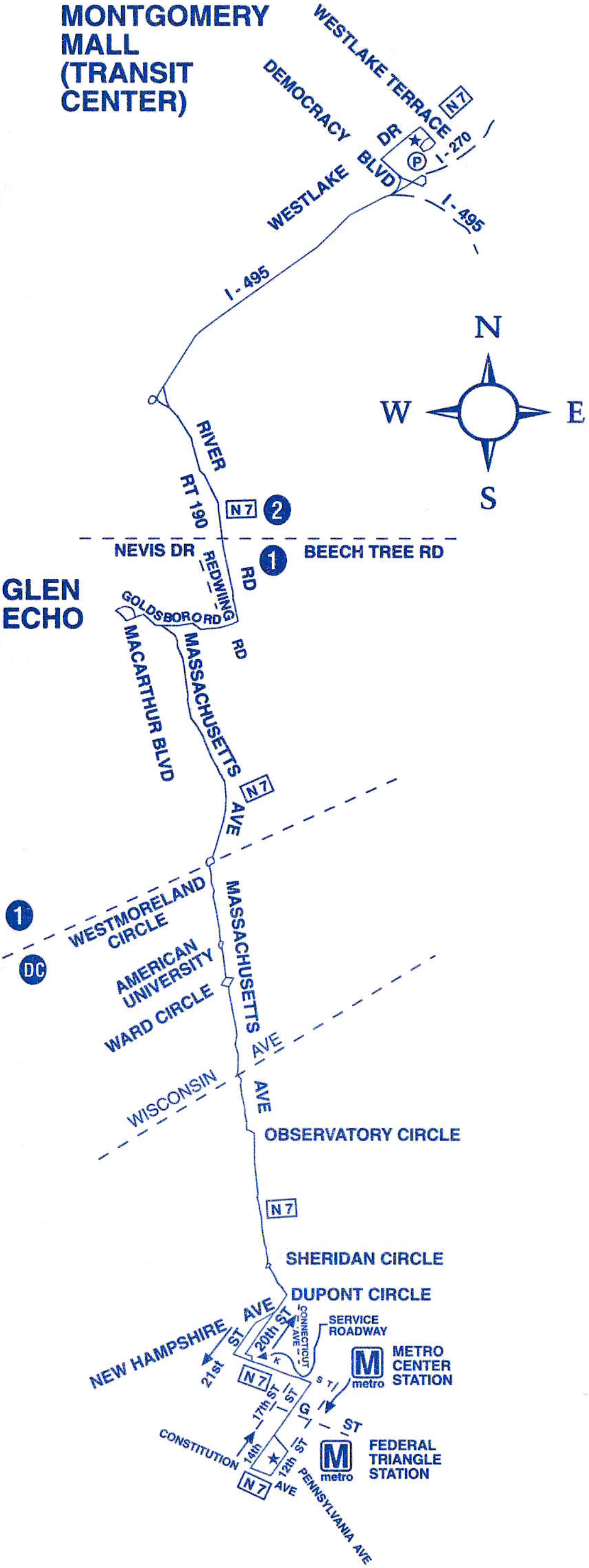
MONTGOMERY MALL (TRANSIT CENTER)
WESTLAKE TERRACE
DEMOCRACY BLVD
WESTLAKE DR
N7
I - 270
I - 495
I - 495
N
W
E
S
RIVER RD
RT 190
N7
2
NEVIS DR
REDWING RD
1
BEECH TREE RD
GLEN ECHO
GOLDSBORO RD
RD
MACARTHUR BLVD
MASSACHUSETTS AVE
N7
1
DC
WESTMORELAND CIRCLE
AMERICAN UNIVERSITY
WARD CIRCLE
MASSACHUSETTS AVE
WISCONSIN AVE
OBSERVATORY CIRCLE
N7
SHERIDAN CIRCLE
DUPONT CIRCLE
NEW HAMPSHIRE AVE
21st ST
20th ST
CONNECTICUT AVE
K
SERVICE ROADWAY
M metro
METRO CENTER STATION
N7
S T
17th ST
I ST
G ST
CONSTITUTION AVE
14th
12th ST
PENNSYLVANIA AVE
N7
M metro
FEDERAL TRIANGLE STATION

MONTGOMERY MALL — FEDERAL TRIANGLE EXPRESS LINE

Monday thru Friday

(except Holidays)

Southbound

Route Number	Montgomery Mall Transit Center	Goldsboro Rd. & MacArthur Blvd. (Glen Echo)	West-moreland Circle (D.C. Line)	Ward Circle (American University)	Massachusetts & Wisconsin Aves. N W	Massachusetts Ave. & 20th St.N W (Dupont Circle)	K & 17th Sts. N W (Farragut N & W) M	12th St. & Constitution Ave. N W (FEDERAL TRIANGLE) M
AM Service								
N7	6:36	6:50	7:02	7:05	7:09	7:14	7:21	7:30
N7	7:06	7:20	7:32	7:35	7:39	7:44	7:51	8:00
N7	7:27	7:43	7:56	8:00	8:05	8:13	8:21	8:31
N7	7:49	8:04	8:14	8:17	8:21	8:30	8:38	8:45
N7	8:19	8:34	8:44	8:47	8:51	9:00	9:08	9:15

Northbound

Route Number	12th St. & Constitution Ave. N W (Federal Triangle) M	K St. & Connecticut Ave. N W (Farragut N & W) M	Massachusetts Ave. & 20th St.N W (Dupont Circle)	Massachusetts & Wisconsin Aves. N W	Ward Circle (American University)	West-moreland Circle (D.C. Line)	Goldsboro Rd. & MacArthur Blvd. (Glen Echo)	MONTGOMERY MALL Transit Center
PM Service								
N7	4:31	4:43	4:51	4:58	5:01	5:05	5:14	5:33
N7	5:00	5:12	5:20	5:27	5:30	5:34	5:43	6:02
N7	5:25	5:37	5:45	5:52	5:55	5:59	6:08	6:27
N7	5:50	6:02	6:10	6:19	6:22	6:26	6:36	6:53
N7	6:20	6:32	6:40	6:49	6:52	6:56	7:06	7:23

METROBUS FACTS

METROBUS HOLIDAY SCHEDULE

Saturday schedule
- Martin Luther King Jr. Day
- Presidents Day
- July 4th
- Columbus Day
- Veterans Day

Sunday schedule
- New Year's Day
- Memorial Day
- Labor Day
- Thanksgiving Day
- Christmas Day

Holiday service is available on Metrobus routes that operate on weekends, or where supplemental service is listed on the timetable.

OTHER FARES AND TRANSFERS ACCEPTED

A Ride On token is valid for $1.10 on regular and express Metrobuses. MARC/VRE Transit Link Card, MARC weekly and monthly passes and VRE passes and tickets are valid for $1.10 on regular and express Metrobuses.

Transfers from Connect-A-Ride, DASH, PRTC OmniRide, Ride On and Fairfax Connector Rts. 306, 404, 383, 384, 385 and 989* are valid for the full fare on regular Metrobus routes. Transfers from ART, The Bus, CUE and all other Fairfax Connector routes are valid for partial payment of Metrobus fare. Passenger must pay additional fare.

*(*Fairfax Connector routes may change without notice.)*

RIDER ETIQUETTE

Always stand behind the white line on the bus. Remember, priority seats are reserved for senior citizens and people with disabilities.

It is against the law to eat, drink, smoke, spit, litter or play audio or video equipment without earphones.

FOR MORE INFORMATION

CUSTOMER ASSISTANCE	202/637-1328
Register suggestions, complaints and commendations.	
Online at	www.wmata.com
CUSTOMER INFORMATION	202/637-7000
Bus/Rail schedules, fares, routes, parking.	TDD 202/638-3780
Open weekdays, 6 a.m.-10:30 p.m. Weekends, 8 a.m.-10:30 p.m.	
Online at	www.wmata.com (The Ride Guide)
METRO SYSTEM STATUS	202/962-1212
Recorded information on elevators/escalators, train delays, etc.	
GUARANTEED RIDE HOME	1-800/745-RIDE
Registration required. Free program gets you home in case of personal emergency or unscheduled overtime.	
ID CARDS for riders with disabilities	202/962-1245 TDD 202/628-8973
LOST AND FOUND	202/962-1195
METROACCESS (regional paratransit service)	
Information/Eligibility	301/562-5361
Reservations	301/562-5360 (Toll-free 1-800/523-7009) TDD 301/588-7535
METRO MOBILITY LINK	202/962-6464
Help line for people with special access needs, Braille.	
TRANSIT POLICE (emergencies)	202/962-2121
TRIPFAX (timetable faxes)	202/962-1420
WEB SITE	www.wmata.com
WHEELCHAIR LIFT-EQUIPPED METROBUSES	202/962-1825

Please save this schedule to use later or pass it on to a neighbor, coworker or friend.

(1/01)

METROBUS FARES & TRANSFERS

FARES

$1.10	Regular routes
$2.00	Express routes N11, N13 ● P17, P19 ● W13 ● 11Y ● 17A, 17B ● 17G, 17H, 17K, 17L, 17M ● 18E, 18G, 18H, 18P ● 29E, 29G, 29H, 29X

- Up to two children, 4 years and younger, ride free with each paying customer.
- Have pass, transfer or exact cash in hand when you board. Metrobus operators do not carry money.

SENIOR AND DISABLED FARES

50¢	This fare is valid on all buses at all times for senior citizens (65 years of age and older) and for people with disabilities in possession of a WMATA ID or Medicare card. An additional photo ID card may be requested. Rail to bus transfers are free.

SPECIAL FARES

25¢	On Falls Church Electrek Shuttle Rts. 26A, 26E and 26W. With a transfer from one of these buses, you pay 85¢ on a regular Metrobus, $1.75 on an express Metrobus. *(Service scheduled to begin in Spring 2001.)*
50¢*	On Fairfax County Rts. 2W, 3W, 3Z, 12C, 12D, 12E, 12F, 12L, 12M, 12R, 12S, 18R, 18S, 20F, 20W, 20X, 20Y and 24T. With a transfer from one of these buses, you pay 60¢ on a regular Metrobus, $1.50 on an express Metrobus. **A 25¢ or FREE fare is in effect on selected routes as long as state funding permits.*
60¢	On Anacostia Rts. 94, A2, A4, A5, A6, A7, A8, M8, M9, W2, W3, W6, W8, W9 and southbound B2, P1, P2, P6, U2 and 90 at stops at or south of Good Hope Road. On these routes, the full $1.10 fare must be paid to get a transfer.

DC PUBLIC SCHOOL FARES

School token or ticket is valid for any Metrobus fare within the District of Columbia only for eligible students. School farecard is available for Metrorail. Rail-to-bus transfers are free within the District of Columbia and at Silver Spring and Capitol Heights stations. Check with school for eligibility information.

TRANSFERS

Metrobus-to-Metrobus

Ask the Metrobus operator for a FREE transfer. It is valid for unlimited Metrobus connections including round trips within the two-hours shown on transfer.

Metrorail-to-Metrobus

Get a FREE transfer at originating Metro station. The transfer gives you an 85¢ discount on Metrobuses. With the rail transfer, you pay 25¢ on regular buses, $1.15 on express buses.

Note: Fares/information may change without notice.

(1/01)

A simple fare to anywhere.

N8

Van Ness-Wesley Heights Loop Line

bus service between the following locations

Van Ness-UDC station
Tenleytown-AU station
Spring Valley
American University
Ward Circle
Wesley Heights



metro

Washington Metropolitan Area Transit Authority
600 Fifth Street, N.W., Washington, D.C. 20001
INFORMATION: 202/637-7000 (TDD 202/638-3780)
www.metroopensdoors.com
Effective dates: Fares-6/20/99 Schedule-6/25/00 Reprinted-3/7/01

Using this timetable

- ☐ Use the map to find the stops closest to where you will get on and off the bus.
- ☐ Select the schedule (weekday, Saturday, Sunday) for when you will travel. Along the top of the schedule, find the stop at or nearest the point where you will get on the bus. Follow that column down to the time you want to leave.
- ☐ Use the same method to find the times the bus is scheduled to arrive at the stop where you will get off the bus.
- ☐ If the bus stop is not listed, use the time shown for the bus stop before it as the time to wait at the stop.
- ☐ The end-of-the-line or last stop is listed in ALL CAPS on the schedule.

Weekday

	Route Number	Van Ness-UDC M	40th & Albemarle Sts. NW (Tenleytown-AU) M	Massachusetts Ave. & Ward Circle NW (American University)	Idaho & Cathedral Aves. NW (Wesley Heights)	Massachusetts Ave. & Ward Circle NW (American University)	40th & Albemarle Sts. NW (TENLEYTOWN-AU) M	VAN NESS-UDC M
				AM Service				
♿	**N8**	5:57	6:06	6:14	6:17	6:21	6:28	6:36
♿	**N8**	6:20	6:30	6:40	6:44	6:49	6:58	7:06
♿	**N8**	6:45	6:55	7:05	7:09	7:14	7:23	7:31
♿	**N8**	7:03	7:13	7:23	7:27	7:32	7:41	7:49
♿	**N8**	7:21	7:31	7:41	7:45	7:50	7:59	8:07
♿	**N8**	7:39	7:49	7:59	8:03	8:08	8:17	8:25
♿	**N8**	7:57	8:07	8:17	8:21	8:26	8:35	8:43
♿	**N8**	8:15	8:25	8:35	8:39	8:44	8:53	9:01
♿	**N8**	8:33	8:43	8:53	8:57	9:02	9:11	9:19
♿	**N8**	8:51	9:01	9:11	9:15	9:20	9:29	9:37
♿	**N8**	9:09	9:19	9:29	9:33	9:38	9:47	9:55
♿	**N8**	9:27	9:37	9:47	9:51	9:56	10:05	10:13
♿	**N8**	9:50	10:00	10:10	10:14	10:19	10:28	10:36
♿	**N8**	10:20	10:30	10:40	10:44	10:49	10:58	11:06
♿	**N8**	10:50	11:00	11:10	11:14	11:19	11:28	11:36
♿	**N8**	11:20	11:30	11:40	11:44	11:49	11:58	12:06
♿	**N8**	11:50	12:00	12:10	12:14	12:19	12:28	12:36
				PM Service				
♿	**N8**	12:20	12:30	12:40	12:44	12:49	12:58	1:06
♿	**N8**	12:50	1:00	1:10	1:14	1:19	1:28	1:36
♿	**N8**	1:20	1:30	1:40	1:44	1:49	1:58	2:06
♿	**N8**	1:50	2:00	2:10	2:14	2:19	2:28	2:36
♿	**N8**	2:20	2:30	2:40	2:44	2:49	2:58	3:06
♿	**N8**	2:50	3:00	3:10	3:14	3:19	3:28	3:36
♿	**N8**	3:20	3:30	3:40	3:44	3:49	3:58	4:06
♿	**N8**	3:40	3:49	3:59	4:03	4:07	4:16	4:26
♿	**N8**	3:58	4:07	4:17	4:21	4:25	4:34	4:44
♿	**N8**	4:16	4:25	4:35	4:39	4:43	4:52	5:02
♿	**N8**	4:34	4:43	4:53	4:57	5:01	5:10	5:20
♿	**N8**	4:52	5:01	5:11	5:15	5:19	5:28	5:38
♿	**N8**	5:10	5:19	5:29	5:33	5:37	5:46	5:56
♿	**N8**	5:28	5:37	5:47	5:51	5:55	6:04	6:14
♿	**N8**	5:46	5:55	6:05	6:09	6:13	6:22	6:32
♿	**N8**	6:04	6:13	6:23	6:27	6:31	6:40	6:50
♿	**N8**	6:36	6:45	6:55	6:59	7:03	7:12	7:22
♿	**N8**	7:28	7:37	7:45	7:48	7:52	8:00	8:08
♿	**N8**	8:13	8:22	8:30	8:33	8:37	8:45	8:53
♿	**N8**	8:58	9:07	9:15	9:18	9:22	9:30	9:38
♿	**N8**	9:43	9:52	10:00	10:03	10:07	10:15	10:23
♿	**N8**	10:33	10:42	10:50	10:53	10:57	11:05	11:13
♿	**N8**	11:23	11:32	11:40	11:43	11:47	11:55	12:03
				After Midnight Service				
♿	**N8/**	12:08	12:17	12:25	12:28	12:32	12:40	-

♿ — Trip operates with wheelchair-accessible or lift-equipped bus.

From Van Ness-UDC station to Massachusetts Ave. & Westover Pl.(entering Wesley Heights), trips sign WESLEY HEIGHTS. From Massachusetts Ave. & Westover Pl. to Van Ness-UDC station trips sign VAN NESS-UDC station.

METROBUS PASSES

These passes are valid only during the time period specified on the pass.

REGIONAL ONE DAY BUS PASS—$2.50

This pass is valid for a full day of unlimited regular Metrobus rides. On express routes, it covers $1.10 of the $2 fare. Pass expires at midnight.

NOTE: The Regional One Day Bus Pass is already discounted. There is no additional senior citizen or disabled rider discount.

METROBUS WEEKLY PASS—$10

This pass is valid for a full week of unlimited travel on regular Metrobus routes. On express routes, it covers $1.10 of the $2 fare.

METROBUS 28-DAY PASS—$40

This pass is valid for 28 consecutive days of unlimited travel on regular Metrobus routes. On express routes, it covers $1.10 of the $2 fare.

METROBUS 28-DAY EXPRESS PASS—$70

This pass is valid for 28 consecutive days of unlimited travel on all Metrobus routes.

METROBUS WEEKLY DISABLED PASS—$5

This pass is valid for a full week of unlimited travel on all Metrobus routes.

METROBUS WEEKLY SENIOR PASS—$5

This pass is valid for a full week of unlimited travel on all Metrobus routes.

WEEKLY BUS/RAIL SHORT TRIP PASS—$20

This pass is valid for a week of unlimited rides on all Metrobus routes. Pass is valid for Metrorail trips costing up to $1.75 between 5:30-9:30 a.m. and 3-7 p.m. on weekdays. Pass is valid for any rail trip at other times.

WEEKLY BUS/RAIL FAST PASS—$30

This pass is valid for a full week of unlimited travel on Metrobus and Metrorail.

BUYING PASSES

Buy Metro passes online at www.wmata.com using Discover, MasterCard or VISA credit cards. Metro passes are sold at most Metrobus garages, and at Metro sales offices at Metro Center and Pentagon stations and Metro Headquarters (600 Fifth St., N.W.).

Metro passes also are available at most area Giant, Safeway and SuperFresh stores, Commuter Stores at Ballston, Crystal City and Rosslyn, Connector Stores at Springfield Mall, Tysons-West Park Transit Station and Reston East and Herndon-Monroe park & ride lots, the Silver Spring Commuter Express store and the White Flint Transit Store.

(01/00)

Using this timetable

- ☐ Use the map to find the stops closest to where you will get on and off the bus.
- ☐ Select the schedule (weekday, Saturday, Sunday) for when you will travel. Along the top of the schedule, find the stop at or nearest the point where you will get on the bus. Follow that column down to the time you want to leave.
- ☐ Use the same method to find the times the bus is scheduled to arrive at the stop where you will get off the bus.
- ☐ If the bus stop is not listed, use the time shown for the bus stop before it as the time to wait at the stop.
- ☐ The end-of-the-line or last stop is listed in ALL CAPS on the schedule.

Saturday

	Route Number	Van Ness-UDC	40th & Albemarle Sts. NW (Tenleytown-AU)	Massachusetts Ave. & Ward Circle NW (American University)	Idaho & Cathedral Aves. NW (Wesley Heights)	Massachusetts Ave. & Ward Circle NW (American University)	40th & Albemarle Sts. NW (TENLEYTOWN-AU)	VAN NESS-UDC
				AM Service				
♿	N8	5:50	5:57	6:04	6:07	6:11	6:18	6:25
♿	N8	6:40	6:48	6:56	6:59	7:03	7:11	7:19
♿	N8	7:30	7:38	7:46	7:49	7:53	8:01	8:09
♿	N8	8:22	8:30	8:38	8:41	8:45	8:53	9:01
♿	N8	9:12	9:20	9:28	9:31	9:35	9:43	9:51
♿	N8	9:58	10:06	10:14	10:18	10:22	10:30	10:38
♿	N8	10:43	10:51	10:59	11:03	11:07	11:15	11:23
♿	N8	11:28	11:36	11:44	11:48	11:52	12:00	12:08
				PM Service				
♿	N8	12:13	12:21	12:29	12:33	12:37	12:45	12:53
♿	N8	12:58	1:06	1:14	1:18	1:22	1:30	1:38
♿	N8	1:43	1:51	1:59	2:03	2:07	2:15	2:23
♿	N8	2:28	2:36	2:44	2:48	2:52	3:00	3:08
♿	N8	3:13	3:21	3:29	3:33	3:37	3:45	3:53
♿	N8	3:58	4:06	4:14	4:18	4:22	4:30	4:38
♿	N8	4:43	4:51	4:59	5:03	5:07	5:15	5:23
♿	N8	5:28	5:36	5:44	5:47	5:51	5:59	6:07
♿	N8	6:12	6:20	6:28	6:31	6:35	6:43	6:51
♿	N8	6:56	7:04	7:12	7:15	7:19	7:27	7:35
♿	N8	7:40	7:48	7:56	7:59	8:03	8:11	8:19
♿	N8	8:24	8:32	8:40	8:43	8:47	8:55	9:03
♿	N8	9:10	9:18	9:26	9:29	9:33	9:41	9:49
♿	N8	10:00	10:08	10:16	10:19	10:23	10:31	10:39
♿	N8	10:50	10:58	11:06	11:09	11:13	11:21	11:29
♿	N8	11:37	11:45	11:53	11:56	12:00	12:08	12:16
				After Midnight Service				
♿	N8/	12:22	12:30	12:38	12:41	12:45	12:53	-

♿ — Trip operates with wheelchair-accessible or lift-equipped bus.

From Van Ness-UDC station to Massachusetts Ave. & Westover Pl.(entering Wesley Heights), trips sign WESLEY HEIGHTS. From Massachusetts Ave. & Westover Pl. to Van Ness-UDC station trips sign VAN NESS-UDC station.

Van Ness-Wesley Heights Loop Line
Route N8

DURING SNOWSTORMS
CALL 202/637-7000
FOR METROBUS ROUTE INFORMATION

Guaranteed Ride Home

When you take Metrobus or Metrorail to work, you are eligible to participate in the free Commuter Connection Guaranteed Ride Home Program.

The program will get you home in the event of a personal emergency or unscheduled overtime.

To register and to receive program details, call Commuter Connections at 1-800/745-RIDE.

(2/07)

Legend

M — Metrorail Station
★ — Terminal Stands

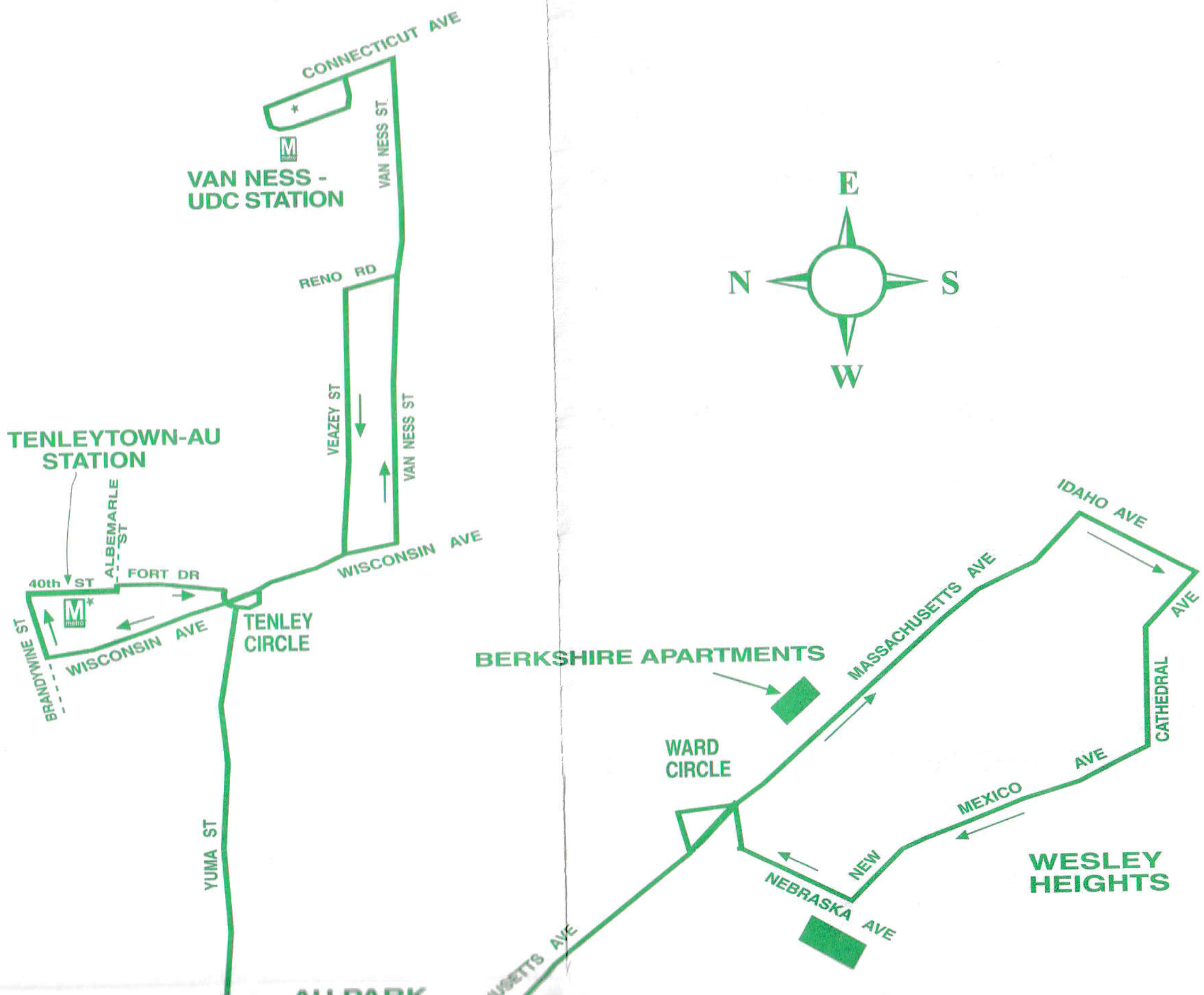
CONNECTICUT AVE
VAN NESS - UDC STATION
VAN NESS ST
RENO RD
VEAZEY ST
VAN NESS ST
WISCONSIN AVE
E
N
S
W
TENLEYTOWN-AU STATION
40th ST
ALBEMARLE ST
FORT DR
BRANDYWINE ST
WISCONSIN AVE
TENLEY CIRCLE
YUMA ST
IDAHO AVE
MASSACHUSETTS AVE
BERKSHIRE APARTMENTS
CATHEDRAL AVE
WARD CIRCLE
NEW MEXICO AVE
NEBRASKA AVE
WESLEY HEIGHTS
AU PARK

Sunday

	Route Number	Van Ness-UDC	40th & Albemarle Sts. NW (Tenleytown-AU)	Massachusetts Ave. & Ward Circle NW (American University)	Idaho & Cathedral Aves. NW (Wesley Heights)	Massachusetts Ave. & Ward Circle NW (American University)	40th & Albemarle Sts. NW (TENLEYTOWN-AU)	VAN NESS-UDC
				AM Service				
♿	N8	6:20	6:27	6:34	6:37	6:41	6:48	6:55
♿	N8	7:20	7:27	7:34	7:37	7:41	7:48	7:55
♿	N8	8:00	8:07	8:14	8:17	8:21	8:28	8:35
♿	N8	8:50	8:58	9:06	9:09	9:13	9:21	9:29
♿	N8	9:40	9:48	9:56	9:59	10:03	10:11	10:19
♿	N8	10:30	10:38	10:46	10:49	10:53	11:01	11:09
♿	N8	11:20	11:28	11:36	11:39	11:43	11:51	11:59
				PM Service				
♿	N8	12:10	12:18	12:26	12:30	12:34	12:42	12:50
♿	N8	1:00	1:08	1:16	1:20	1:24	1:32	1:40
♿	N8	1:50	1:58	2:06	2:10	2:14	2:22	2:30
♿	N8	2:40	2:48	2:56	3:00	3:04	3:12	3:20
♿	N8	3:30	3:38	3:46	3:50	3:54	4:02	4:10
♿	N8	4:20	4:28	4:36	4:40	4:44	4:52	5:00
♿	N8	5:10	5:18	5:26	5:29	5:33	5:41	5:49
♿	N8	6:00	6:08	6:16	6:19	6:23	6:31	6:39
♿	N8	6:50	6:58	7:06	7:09	7:13	7:21	7:29
♿	N8	7:40	7:48	7:56	7:59	8:03	8:11	8:19
♿	N8	8:30	8:38	8:46	8:49	8:53	9:01	9:09
♿	N8	9:20	9:28	9:36	9:39	9:43	9:51	9:59
♿	N8	10:10	10:18	10:26	10:29	10:33	10:41	10:49
♿	N8/	11:00	11:08	11:16	11:19	11:23	11:31	-

♿ — Trip operates with wheelchair-accessible or lift-equipped bus.

From Van Ness-UDC station to Massachusetts Ave. & Westover Pl.(entering Wesley Heights), trips sign WESLEY HEIGHTS. From Massachusetts Ave. & Westover Pl. to Van Ness-UDC station trips sign VAN NESS-UDC station.

AU PARK
MASSACHUSE
49th ST
SPRING VALLEY
AMERICAN UNIVERSITY

Effective as of June 29, 1997
Reprinted November 1998

N11,13

King Street-Branch Ave Express Line

Between
Branch Ave station(N11)
Suitland station(N13)
Oxon Hill Park & Ride Lot(N11)
Eisenhower Avenue station
King Street-Old Town station

♿ - Designated trips operated with wheelchair lift-equipped buses.

5119
Welcome Aboard
metrobus

Washington Metropolitan Area Transit Authority
600 Fifth Street, N.W., Washington, D.C. 20001
INFORMATION: 202/637-7000 (TDD 202/638-3780)
http://www.wmata.com

N11,13

Branch Ave.- King St. Express Line

Serves these locations

- Branch Ave station (N11)
- Suitland station (N13)
- St. Barnabas Rd. (N13)
- Oxon Hill Rd. (N11)
- Oxon Hill Park & Ride Lot (N11)
- Eisenhower Ave station (N11)
- King Street station

Effective as of
12-29-02

**Washington
Metropolitan Area
Transit Authority**

*A District of Columbia,
Maryland and Virginia
Transit Partnership*

**BRANCH AVE. - KING ST. EXPRESS LINE
ROUTES N11,13**

Call 202-637-7000
www.metroopensdoors.com

The $2.00 express fare applies to all passengers, including those riding only within Maryland.

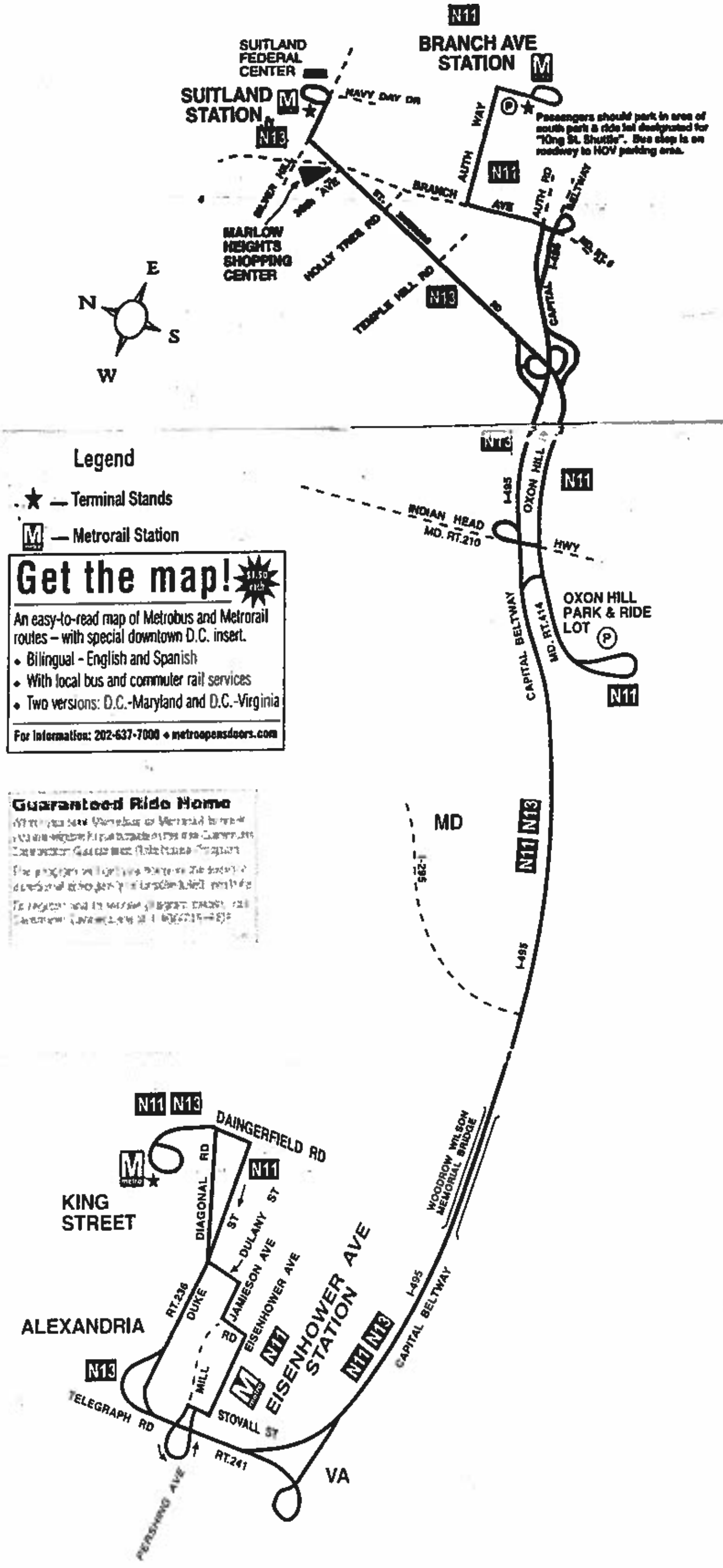
N11
BRANCH AVE STATION
Passengers should park in area of south park & ride lot designated for "King St. Shuttle". Bus stop is on roadway to HOV parking area.
SUITLAND FEDERAL CENTER
SUITLAND STATION
NAVY DAY DR
N13
AUTH WAY
AUTH RD
BRANCH AVE
N11
MARLOW HEIGHTS SHOPPING CENTER
HOLLY TREE RD
TEMPLE HILL RD
N13
CAPITAL BELTWAY
I-495
E
N
S
W
N13
OXON HILL
N11
INDIAN HEAD HWY
MD. RT.210
OXON HILL PARK & RIDE LOT
N11
CAPITAL BELTWAY
MD. RT.414
MD
I-295
I-495
N11 N13
WOODROW WILSON MEMORIAL BRIDGE
N11 N13
DAINGERFIELD RD
KING STREET
DIAGONAL RD
N11
DULANY ST
JAMIESON AVE
EISENHOWER AVE
EISENHOWER AVE STATION
N11
N11 N13
CAPITAL BELTWAY
I-495
ALEXANDRIA
RT.236
DUKE
MILL RD
N13
TELEGRAPH RD
STOVALL ST
RT.241
PERSHING AVE
VA

Legend

★ — Terminal Stands

M — Metrorail Station

Get the map! $1.50 each

An easy-to-read map of Metrobus and Metrorail routes – with special downtown D.C. insert.

- Bilingual - English and Spanish
- With local bus and commuter rail services
- Two versions: D.C.-Maryland and D.C.-Virginia

For information: 202-637-7000 • metroopensdoors.com

Guaranteed Ride Home

[illegible]

N11,13 Branch Ave.- King St. Express Line

Eastbound

Route Number	King Street	Eisenhower Av	Oxon Hill Park & Ride Lot	Suitland	Branch Ave
N13	05:30			05:54	
N13	05:45			06:09	
N13	06:00			06:24	
N13	06:15			06:39	
N13	06:30			06:54	
N13	06:45			07:09	
N13	07:00			07:24	
N13	07:15			07:39	
N13	07:30			07:54	
N13	07:45			08:09	
N13	08:05			08:24	
N11	08:18	08:24	08:37		08:49
N13	08:35			08:54	
N11	08:48	08:54	09:07		09:19
N13	09:05			09:24	
N11	09:18	09:24	09:37		09:49
N13	09:35			09:54	
N11	09:48	09:54	10:07		10:19
N13	10:05			10:24	
N11	10:18	10:24	10:37		10:49
N13	10:35			10:54	
N11	10:48	10;54	11:07		11:19
N13	11:05			11:24	
N11	11:18	11:24	11:37		11:49
N13	11:35			11:54	
N11	11:48	11:54	12:07		12:19
N13	**12:05**			**12:24**	
N11	**12:18**	**12:24**	**12:37**		**12:49**
N13	**12:35**			**12:54**	
N11	**12:48**	**12:54**	**1:07**		**01:19**

N13	01:05			01:24	
N11	01:18	1:24	1:37		01:49
N13	01:35			01:54	
N11	01:48	1:54	2:07		02:19
N13	02:05			02:24	
N11	02:18	2:24	2:37		02:49
N13	02:35			02:54	
N11	02:48	2:54	3:07		03:19
N13	03:05			03:24	
N11	03:18	3:24	3:37		03:49
N11	03:33	03:39	03:52		04:04
N11	03:48	03:54	04:07		04:19
N11	04:03	04:09	04:22		04:34
N11	04:18	04:24	04:37		04:49
N11	04:33	04:39	04:52		05:04
N11	04:48	04:54	05:07		05:19
N11	05:03	05:09	05:22		05:34
N11	05:18	05:24	05:37		05:49
N11	05:33	05:39	05:52		06:04
N11	05:48	05:54	06:07		06:19
N11	06:03	06:09	06:22		06:34
N11	06:18	06:24	06:37		06:49
N11	06:27	06:32	06:42		06:57
N13	06:35			06:54	
N11	06:57	07:02	07:12		07:27
N13	07:05			07:24	
N11	07:27	07:32	07:42		07:57
N13	07:35			07:54	
N11	07:57	08:02	08:12		08:27
N13	08:05			08:24	
N11	08:27	08:32	08:42		08:57
N13	08:35			08:54	
N11	08:57	09:02	09:12		09:27
N13	09:05			09:24	
N11	09:27	09:32	09:42		09:57
N13	09:35			09:54	
N11	09:57	10:02	10:12		10:27
N13	10:05			10:24	
N11	10:27	10:32	10:42		10:57

N11,13 Branch Ave.- King St. Express Line

Westbound

Route Number	Branch Ave	Suitland	Oxon Hill Park & Ride Lot	Eisenhower Ave	King Street
N11	05:15		05:27	05:43	05:50
N11	05:30		05:42	05:58	06:05
N11	05:45		05:57	06:13	06:20
N11	06:00		06:12	06:28	06:35
N11	06:15		06:27	06:43	06:50
N11	06:30		06:42	06:58	07:05
N11	06:45		06:57	07:13	07:20
N11	07:00		07:12	07:28	07:35
N11	07:15		07:27	07:43	07:50
N11	07:30		07:42	07:58	08:05
N11	07:45		07:57	08:13	08:20
N11	08:00		08:12	08:28	08:36
N11	08:20		08:30	08:48	08:56
N13		08:15			08:40
N11	08:50		09:00	09:18	09:26
N13		08:45			09:10
N11	09:20		09:30	09:48	09:56
N13		09:15			09:40
N11	09:50		10:00	10:18	10:26
N13		09:45			10:10
N11	10:20		10:30	10:48	10:56
N13		10:15			10:40
N11	10:50		11:00	11:18	11:26
N13		10:45			11:10
N11	11:20		11:30	11:48	11:56
N13		11:15			11:40
N11	11:50		12:00	12:18	12:26
N13		11:45			12:10
N11	**12:20**		**12:30**	**12:48**	**12:56**
N13		**12:15**			**12:40**
N11	**12:50**		**01:00**	**01:18**	**01:26**
N13		**12:45**			**01:10**

N11	01:20		01:30	01:48	01:56
N13		01:15			01:40
N11	01:50		02:00	02:18	02:26
N13		01:45			02:10
N11	02:20		02:30	02:48	02:56
N13		02:15			02:40
N11	02:50		03:00	03:18	03:24
N13		02:45			03:10
N13		03:15			03:40
N13		03:30			03:55
N13		03:45			04:10
N13		04:00			04:25
N13		04:15			04:40
N13		04:30			04:55
N13		04:45			05:10
N13		05:00			05:25
N13		05:15			05:40
N13		05:30			05:55
N13		05:45			06:10
N13		06:00			06:25
N13		06:21			06:45
N11	06:20		06:30	06:48	06:56
N13		06:51			07:18
N11	06:50		07:00	07:18	07:26
N13		07:21			07:48
N11	07:20		07:30	07:48	07:56
N13		07:51			08:18
N11	07:50		08:00	08:18	08:26
N13		08:21			08:48
N11	08:20		08:30	08:48	08:56
N13		08:51			09:18
N11	08:50		09:00	09:18	09:26
N13		09:21			09:48
N11	09:20		09:30	09:48	09:56
N13		09:51			10:18
N11	09:50		10:00	10:18	10:26
N13		10:21			10:48
N11	10:20		10:30	10:48	10:56

Welcome to your Metrobus

Here are some tips to make riding easy and quick for you and your fellow customers

- Each customer must pay a fare. Up to two children under age five may ride free with a fare-paying customer.
- Please have exact fare when paying with cash, a valid weekly bus pass, a valid transfer or a SmarTrip® card ready when boarding.
- If you will be transferring to another bus, ask the bus operator for a transfer. It allows you to ride free within a two-hour time period (as shown on your transfer) following your first bus trip. If you use a SmarTrip® card to pay your fare and are transferring to Metrobus or DC Circulator, you do not need a paper transfer because your SmarTrip card "knows" that you are transferring and will not deduct value on the second bus.
- The regional bus systems - Metrobus, ART, TheBus, Connect-A-Ride, CUE, DASH, DC Circulator, Fairfax Connector, George, PRTC OmniRide/OmniLink and Ride On - honor each other's transfers. However, you must get a paper transfer and pay the difference in fare if you transfer from a lower priced route to a higher priced route.
- If standing, for your safety please stay behind the yellow line on the floor and hold a handrail securely.
- Please note that priority seats by the door are reserved for customers with disabilities and senior citizens.
- To alert the bus operator that you want to get off at the next stop, pull the cord that runs along the top of the windows or press the button on the handrail leading out the back door.
- To ensure a pleasant ride for everyone, please do not:
  - Eat or drink
  - Smoke
  - Spit or litter
  - Play audio or video equipment without earphones
  - Bring animals (except service animals) onto Metrobus

Metrobus holiday service

- **Regular schedule:**
  Martin Luther King Jr. Day
  Presidents Day
  Columbus Day
  Veterans Day
- **Saturday schedule:**
  July 4th
- **Sunday schedule:**
  New Year's Day
  Memorial Day
  Labor Day
  Thanksgiving Day
  Christmas Day

To get information about your Metro system, use Next Bus, share a suggestion, report a problem or contact Lost and Found, visit MetroOpensDoors.com or call 202-637-7000 (TTY 202-638-3780) and select from the menu options.

(11/01/06)

English-Español

metrobus

N22

Navy Yard Shuttle Line

TOUCH YOUR CARD HERE
SmarTrip

♿ All Metrobuses are fully accessible and are equipped with lifts or ramps for wheelchair accessibility
Todos los autobuses de Metro son accesibles a personas con impedimentos y están equipados con rampas o elevadores para sillas de ruedas

Serves these locations-
Brinda servicio a estas ubicaciones

Nationals Park
Navy Yard station
Washington Navy Yard
Marine Barracks
Eastern Market station
Capitol Hill
Union Station

Schedule 3-30-08

INFORMATION ANYTIME 202-637-7000 TTY 202-638-3780 ♿

M metro opens doors
MetroOpensDoors.com

Navy Yard Shuttle Line

Route N22

For route and schedule information

Call 202-637-7000

www.metroopensdoors.com

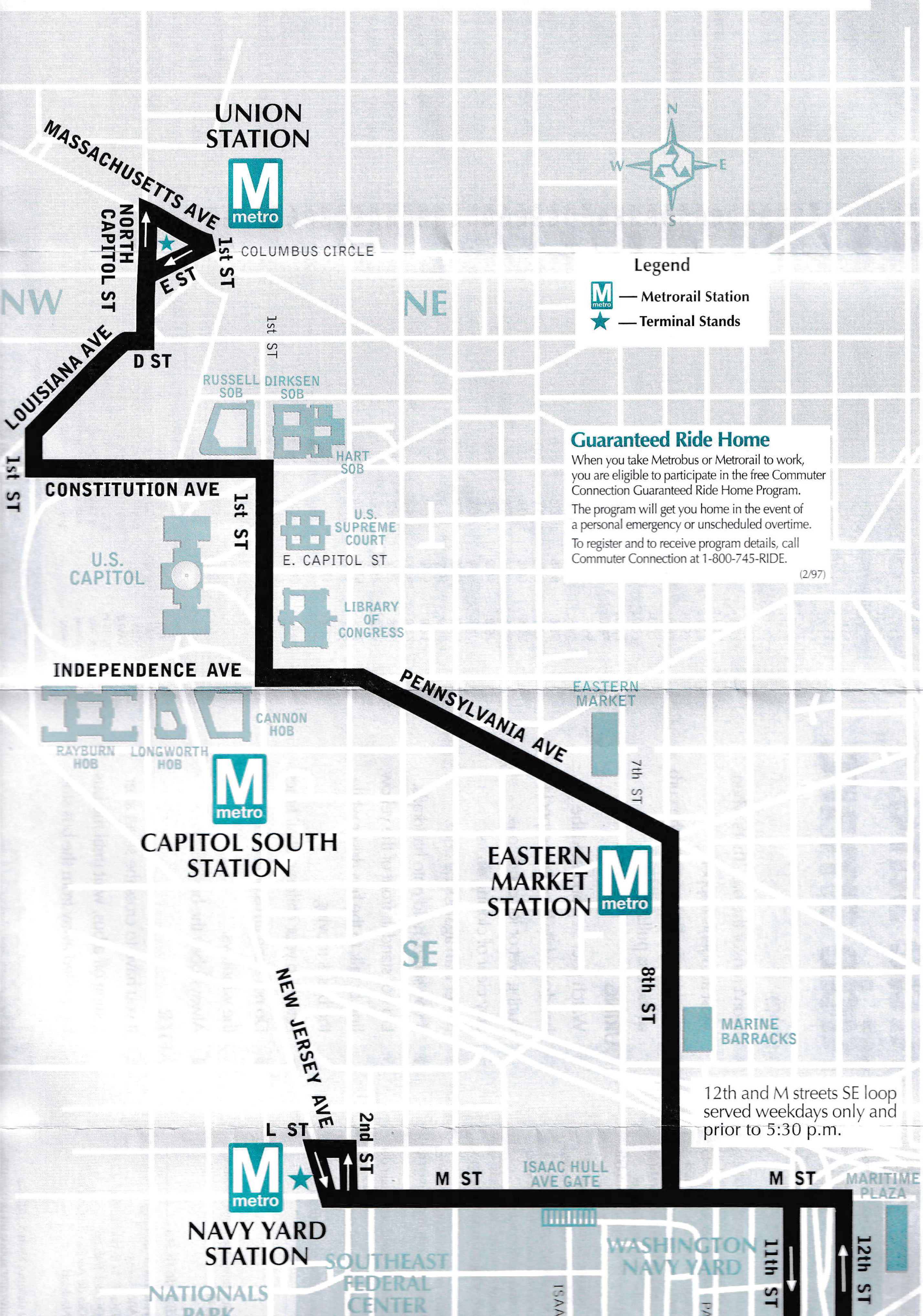
UNION STATION
metro
MASSACHUSETTS AVE
NORTH CAPITOL ST
1st ST
E ST
COLUMBUS CIRCLE
NW
NE
LOUISIANA AVE
D ST
1st ST
RUSSELL SOB
DIRKSEN SOB
HART SOB
1st ST
CONSTITUTION AVE
1st ST
U.S. SUPREME COURT
E. CAPITOL ST
U.S. CAPITOL
LIBRARY OF CONGRESS
INDEPENDENCE AVE
PENNSYLVANIA AVE
EASTERN MARKET
CANNON HOB
RAYBURN HOB
LONGWORTH HOB
7th ST
CAPITOL SOUTH STATION
EASTERN MARKET STATION
SE
8th ST
MARINE BARRACKS
NEW JERSEY AVE
L ST
2nd ST
M ST
ISAAC HULL AVE GATE
M ST
MARITIME PLAZA
NAVY YARD STATION
SOUTHEAST FEDERAL CENTER
WASHINGTON NAVY YARD
NATIONALS PARK
11th ST
12th ST
N
W
E
S
Legend
M metro — Metrorail Station
★ — Terminal Stands
12th and M streets SE loop served weekdays only and prior to 5:30 p.m.

Guaranteed Ride Home

When you take Metrobus or Metrorail to work, you are eligible to participate in the free Commuter Connection Guaranteed Ride Home Program.

The program will get you home in the event of a personal emergency or unscheduled overtime.

To register and to receive program details, call Commuter Connection at 1-800-745-RIDE.

(2/97)

How to use this timetable

- Use the map to find the stops closest to where you will get on and off the bus.
- Select the schedule (Weekday, Saturday, Sunday) for when you will travel. Along the top of the schedule, find the stop at or nearest the point where you will get on the bus. Follow that column down to the time you want to leave.
- Use the same method to find the times the bus is scheduled to arrive at the stop where you will get off the bus.
- If the bus stop is not listed, use the time shown for the bus stop before it as the time to wait at the stop.
- The end-of-the-line or last stop is listed in ALL CAPS on the schedule.

Cómo Usar este Horario

- Use este mapa para localizar las paradas más cercanas a donde se subirá y bajará del autobús.
- Seleccione el horario (Entre semana, sábado, domingo) de cuando viajará. A lo largo de la parte superior del horario, localice la parada o el punto más cercano a la parada en la que se subirá al autobús. Siga esa columna hacia abajo hasta la hora en la que desee salir.
- Utilice el mismo método para localizar las horas en que el autobús está programado para llegar a la parada en donde desea bajarse del autobús.
- Si la parada del autobús no está listada use la hora que se muestra en la parada anterior como la hora de espera en la parada.
- El final de la ruta o la última parada del autobús aparece en letras

Weekday Loop —
Circunvalación entre semana

Route Number	New Jersey Ave. & M St. SE (Navy Yard) M	12th & M Sts. SE	Pennsylvania Ave. & 7th St. SE (Eastern Market) M	Massachusetts Ave. & 1st St. (W) NE (UNION STATION) M	Pennsylvania Ave. & 8th St. SE (Eastern Market) M	12th & M Sts. SE	New Jersey Ave. & M St. SE (NAVY YARD) M
AM Service — Servicio matutino							
N22	-	-	-	5:53	6:02	6:10	6:16
N22	5:41	5:48	5:55	6:03	6:12	6:20	6:26
N22	5:51	5:58	6:05	6:13	6:22	6:30	6:36
N22	5:59	6:06	6:13	6:21	6:30	6:38	6:44
N22	6:06	6:13	6:20	6:28	6:37	6:45	6:51
N22	6:15	6:22	6:29	6:37	6:46	6:54	7:00
N22	6:24	6:31	6:38	6:46	6:55	7:03	7:09
N22	6:33	6:40	6:47	6:55	7:04	7:12	7:18
N22	6:42	6:49	6:56	7:04	7:13	7:21	7:27
N22	6:51	6:58	7:05	7:13	7:22	7:30	7:36
N22	7:00	7:07	7:14	7:22	7:31	7:39	7:45
N22	7:09	7:16	7:23	7:31	7:40	7:48	7:54
N22	7:18	7:25	7:32	7:40	7:49	7:57	8:03
N22	7:27	7:34	7:41	7:49	7:58	8:06	8:12
N22	7:36	7:43	7:50	7:58	8:07	8:15	8:21
N22	7:45	7:52	7:59	8:07	8:16	8:24	8:30
N22	7:54	8:01	8:08	8:16	8:25	8:33	8:39
N22	8:03	8:10	8:17	8:25	8:34	8:42	8:48
N22	8:12	8:19	8:26	8:34	8:43	8:51	8:57
N22	8:21	8:28	8:35	8:43	8:52	9:00	9:06
N22	8:30	8:37	8:44	8:52	9:01	9:09	9:15
N22	8:40	8:47	8:54	9:02	9:11	9:19	9:25
N22	8:50	8:57	9:04	9:12	9:21	9:29	9:35
N22	9:00	9:07	9:14	9:22	9:31	9:39	9:45
N22	9:10	9:17	9:24	9:32	9:41	9:49	9:55
N22	9:20	9:27	9:33	9:41	9:49	9:56	10:02
N22	9:30	9:37	9:43	9:51	9:59	10:06	10:12
N22	9:40	9:47	9:53	10:01	10:09	10:16	10:22
N22	9:50	9:57	10:03	10:11	10:19	10:26	10:32
N22	10:00	10:07	10:13	10:21	10:29	10:36	10:42
N22	10:10	10:17	10:23	10:31	10:39	10:46	10:52
N22	10:20	10:27	10:33	10:41	10:49	10:56	11:02
N22	10:30	10:37	10:43	10:51	10:59	11:06	11:12
N22	10:40	10:47	10:53	11:01	11:09	11:16	11:22
N22	10:50	10:57	11:03	11:11	11:19	11:26	11:32
N22	11:00	11:07	11:13	11:21	11:29	11:36	11:42
N22	11:10	11:17	11:23	11:31	11:39	11:46	11:52
N22	11:20	11:27	11:33	11:41	11:49	11:56	12:02
N22	11:30	11:37	11:43	11:51	11:59	12:06	12:12
N22	11:40	11:47	11:53	12:01	12:09	12:16	12:22
N22	11:50	11:57	12:03	12:11	12:19	12:26	12:32
PM Service — Servicio vespertino							
N22	12:00	12:07	12:13	12:21	12:29	12:36	12:42
N22	12:10	12:17	12:23	12:31	12:39	12:46	12:52
N22	12:20	12:27	12:33	12:41	12:49	12:56	1:02
N22	12:30	12:37	12:43	12:51	12:59	1:06	1:12
N22	12:40	12:47	12:53	1:01	1:09	1:16	1:22
N22	12:50	12:57	1:03	1:11	1:19	1:26	1:32

MAYUSCULAS en el horario.

N22	1:10	1:17	1:23	1:31	1:39	1:46	1:52
N22	1:20	1:27	1:33	1:41	1:49	1:56	2:02
N22	1:30	1:37	1:43	1:51	1:59	2:06	2:12
N22	1:40	1:47	1:53	2:01	2:09	2:16	2:22
N22	1:50	1:57	2:03	2:11	2:19	2:26	2:32
N22	2:00	2:07	2:13	2:21	2:29	2:36	2:42
N22	2:10	2:17	2:23	2:31	2:39	2:46	2:52
N22	2:20	2:27	2:33	2:41	2:49	2:56	3:02
N22	2:30	2:37	2:43	2:51	2:59	3:06	3:12
N22	2:40	2:47	2:53	3:01	3:09	3:16	3:22
N22	2:50	2:57	3:03	3:11	3:19	3:26	3:32
N22	3:01	3:08	3:14	3:22	3:30	3:37	3:43
N22	3:11	3:18	3:24	3:32	3:40	3:47	3:53
N22	3:22	3:29	3:35	3:44	3:53	4:00	4:06
N22	3:32	3:39	3:45	3:54	4:03	4:10	4:16
N22	3:43	3:50	3:56	4:05	4:14	4:21	4:27
N22	3:53	4:00	4:06	4:15	4:24	4:31	4:37
N22	4:04	4:11	4:17	4:26	4:35	4:42	4:48
N22	4:14	4:21	4:27	4:36	4:45	4:52	4:58
N22	4:25	4:32	4:38	4:47	4:56	5:03	5:09
N22	4:35	4:42	4:48	4:57	5:06	5:13	5:19
N22	4:46	4:53	4:59	5:08	5:17	5:24	5:30
N22	4:56	5:03	5:09	5:18	5:27	5:34	5:40
N22	5:07	5:14	5:20	5:29	5:38	5:45	5:51
N22	5:17	5:24	5:30	5:39	5:48	5:55	6:01
N22	5:27	5:34	5:40	5:49	5:58	6:05	6:11
N22	5:39	-	5:47	5:56	6:05	-	6:13
N22	5:49	-	5:57	6:06	6:15	-	6:23
N22	5:59	-	6:07	6:16	6:25	-	6:33
N22	6:10	-	6:18	6:27	6:36	-	6:44
N22	6:20	-	6:27	6:35	6:42	-	6:50
N22	6:30	-	6:37	6:45	6:52	-	7:00
N22	6:40	-	6:47	6:55	7:02	-	7:10
N22	6:50	-	6:57	7:05	7:12	-	7:20
N22	7:00	-	7:07	7:15	7:22	-	7:30
N22	7:10	-	7:17	7:25	7:32	-	7:40
N22	7:20	-	7:27	7:35	7:42	-	7:50
N22	7:30	-	7:37	7:45	7:52	-	8:00
N22	7:40	-	7:47	7:55	8:02	-	8:10
N22	7:50	-	7:57	8:05	8:12	-	8:20
N22	8:00	-	8:07	8:14	8:21	-	8:28
N22	8:10	-	8:17	8:24	8:31	-	8:38
N22	8:20	-	8:27	8:34	8:41	-	8:48
N22	8:30	-	8:37	8:44	8:51	-	8:58
N22	8:40	-	8:47	8:54	9:01	-	9:08
N22	8:50	-	8:57	9:04	9:11	-	9:18
N22	9:00	-	9:07	9:14	9:21	-	9:28
N22	9:10	-	9:17	9:24	9:31	-	9:38
N22	9:20	-	9:27	9:34	9:41	-	9:48
N22	9:30	-	9:37	9:44	9:51	-	9:58
N22	9:40	-	9:47	9:54	10:01	-	10:08
N22	9:50	-	9:57	10:04	10:11	-	10:18
N22	10:00	-	10:07	10:14	-	-	-
N22	10:10	-	10:17	10:24	-	-	-
N22	10:20	-	10:27	10:34	-	-	-
N22	10:30	-	10:37	10:44	-	-	-

From Navy Yard Station to Union Station, trips are signed UNION STATION. From Union Station to Navy Yard Station, trips are signed NAVY YARD STATION.

Welcome to y

Here are some tips to m for you and your fellow

- Each customer must pay a age five may ride free with
- Please have exact fare whe weekly bus pass, a valid tr when boarding.
- If you will be transferring t operator for a transfer. It al two-hour time period (as s your first bus trip. If you us fare and are transferring to do not need a paper transf "knows" that you are trans on the second bus.
- The regional bus systems - A-Ride, CUE, DASH, DC C George, PRTC OmniRide/C each other's transfers. How and pay the difference in fa priced route to a higher pri
- If standing, for your safety on the floor and hold a ha
- Please note that priority se customers with disabilities
- To alert the bus operator t stop, pull the cord that run press the button on the ha
- To ensure a pleasant ride
  - Eat or drink
  - Smoke
  - Spit or litter
  - Play audio or video equ
  - Bring animals (except s

Metrobus holiday ser

- **Regular schedule:**
  Martin Luther King Jr. Day
  Presidents Day
  Columbus Day
  Veterans Day
- **Saturday schedule:**
  July 4th

To get information about Next Bus, share a sugges contact Lost and Found, or call 202-637-7000 (TTY from the menu options.

English-Español

METROBUS - DC

P1,2,6

Anacostia-Eckington Line

TOUCH YOUR CARD HERE
SmarTrip

♿ All Metrobuses are fully accessible and are equipped with lifts or ramps for wheelchair accessibility
Todos los autobuses de Metro son accesibles a personas con impedimentos y están equipados con rampas o elevadores para sillas de ruedas

Serves these locations-
Brinda servicio a estas ubicaciones

Anacostia station
Navy Yard
Capitol Hill (P6)
Navy Yard station (P1,2)
Waterside Mall (P1,2)
Archives
Potomac Park/State Dept. (P1)
Metro Center station (P6)
Chinatown (P6)
Edgewood (P6)
Rhode Island Ave-Brentwood station (P6)

Schedule 6-29-03 Reprinted 9-1-06

INFORMATION ANYTIME 202-637-7000

M metro opens doors ♿

TTY 202-638-3780

MetroOpensDoors.com

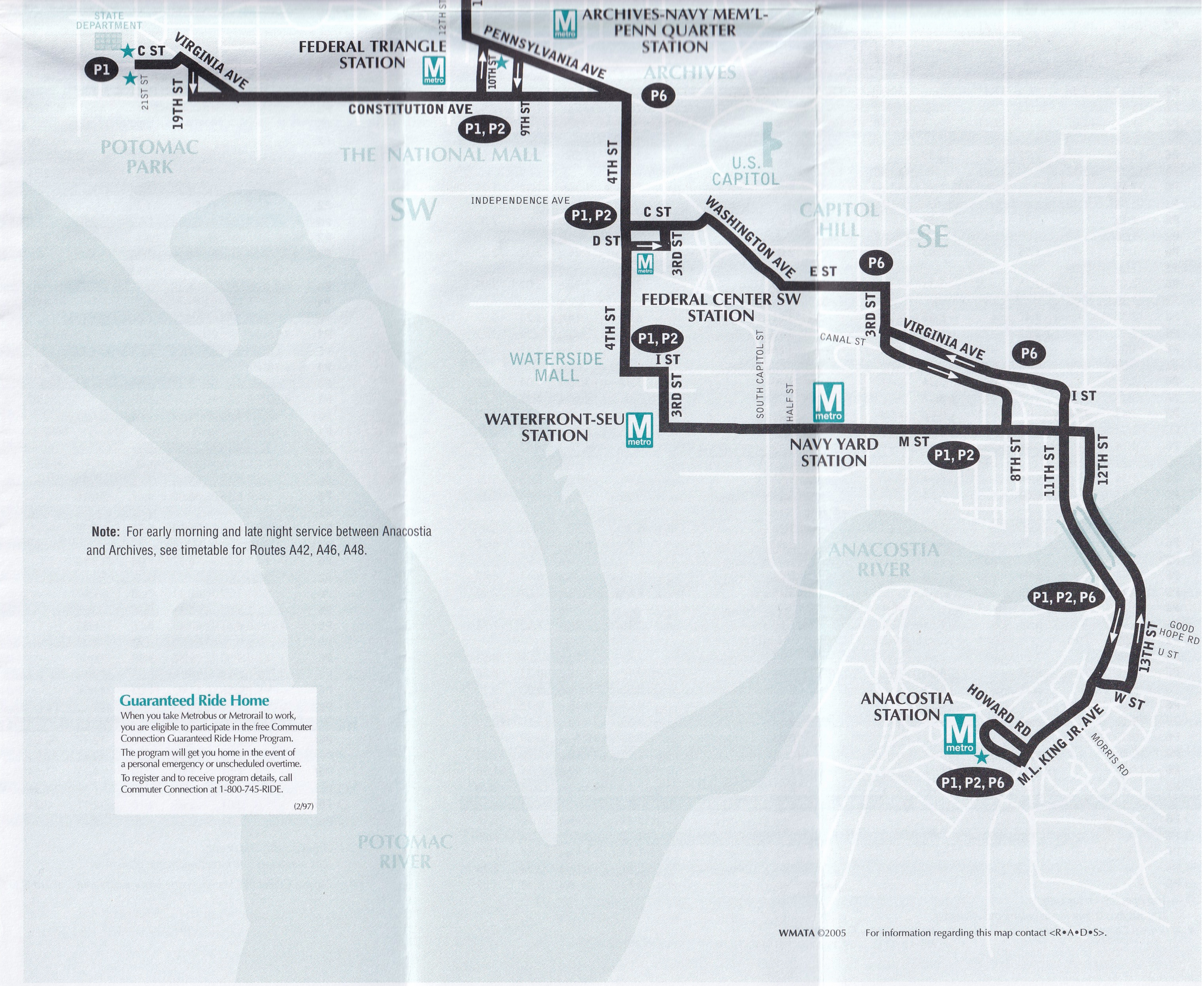
STATE DEPARTMENT
C ST
P1
21ST ST
19TH ST
VIRGINIA AVE
FEDERAL TRIANGLE STATION
12TH ST
10TH ST
9TH ST
PENNSYLVANIA AVE
ARCHIVES-NAVY MEM'L-PENN QUARTER STATION
ARCHIVES
P6
CONSTITUTION AVE
P1, P2
POTOMAC PARK
THE NATIONAL MALL
4TH ST
U.S. CAPITOL
SW
INDEPENDENCE AVE
P1, P2
C ST
WASHINGTON AVE
CAPITOL HILL
SE
D ST
3RD ST
E ST
P6
FEDERAL CENTER SW STATION
3RD ST
VIRGINIA AVE
CANAL ST
P6
4TH ST
P1, P2
I ST
WATERSIDE MALL
SOUTH CAPITOL ST
HALF ST
I ST
3RD ST
WATERFRONT-SEU STATION
NAVY YARD STATION
M ST
P1, P2
8TH ST
11TH ST
12TH ST
ANACOSTIA RIVER
P1, P2, P6
GOOD HOPE RD
U ST
13TH ST
ANACOSTIA STATION
HOWARD RD
M.L. KING JR. AVE
W ST
MORRIS RD
P1, P2, P6
POTOMAC RIVER
metro

Note: For early morning and late night service between Anacostia and Archives, see timetable for Routes A42, A46, A48.

Guaranteed Ride Home

When you take Metrobus or Metrorail to work, you are eligible to participate in the free Commuter Connection Guaranteed Ride Home Program.

The program will get you home in the event of a personal emergency or unscheduled overtime.

To register and to receive program details, call Commuter Connection at 1-800-745-RIDE.

(2/97)

WMATA ©2005 For information regarding this map contact <R•A•D•S>.

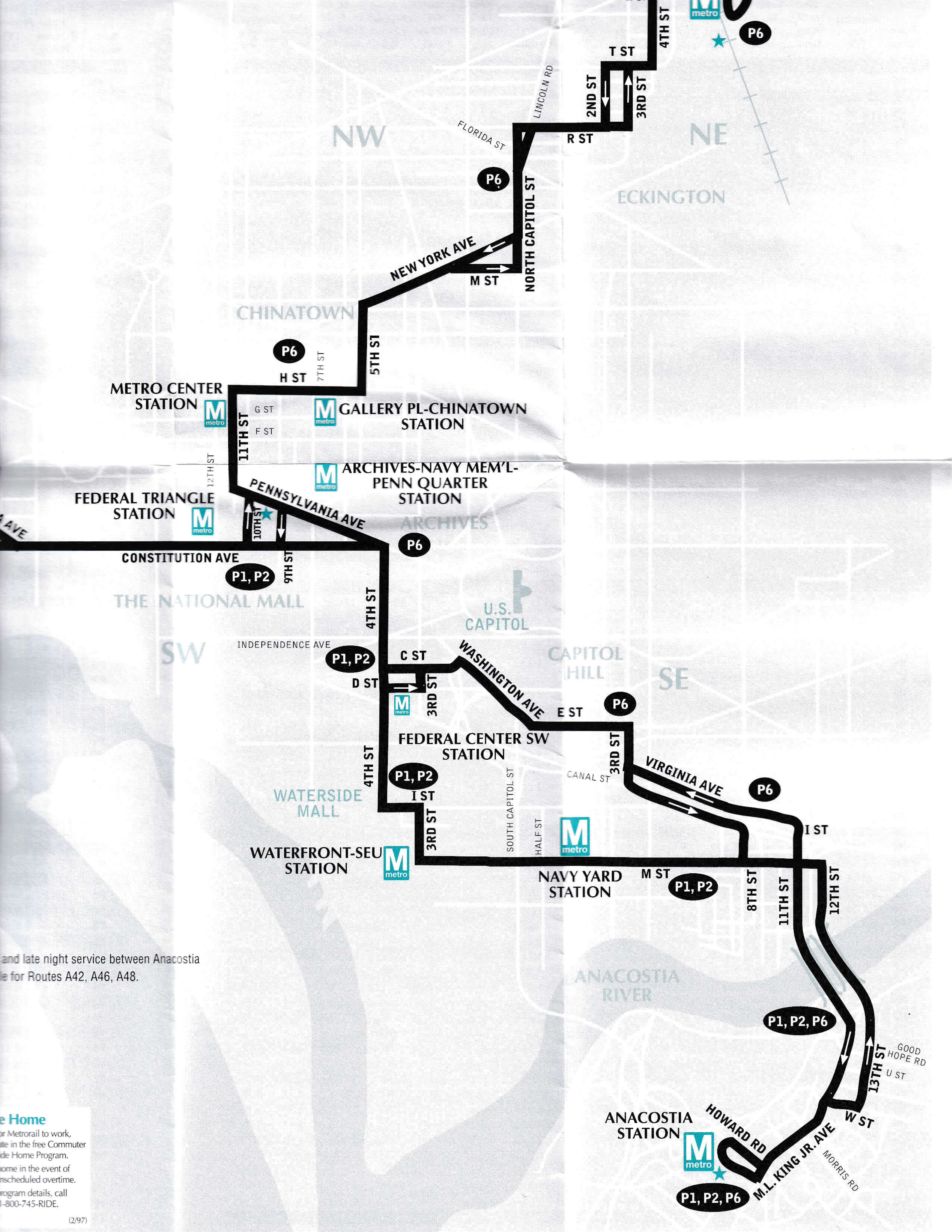
4TH ST
metro
P6
T ST
2ND ST
3RD ST
LINCOLN RD
FLORIDA ST
R ST
NW
NE
P6
ECKINGTON
NORTH CAPITOL ST
NEW YORK AVE
M ST
CHINATOWN
P6
7TH ST
H ST
5TH ST
METRO CENTER STATION
metro
G ST
F ST
11TH ST
GALLERY PL-CHINATOWN STATION
metro
ARCHIVES-NAVY MEM'L-PENN QUARTER STATION
metro
12TH ST
FEDERAL TRIANGLE STATION
metro
PENNSYLVANIA AVE
10TH ST
ARCHIVES
AVE
CONSTITUTION AVE
P6
P1, P2
9TH ST
THE NATIONAL MALL
4TH ST
U.S. CAPITOL
SW
INDEPENDENCE AVE
P1, P2
C ST
WASHINGTON AVE
CAPITOL HILL
SE
D ST
3RD ST
metro
E ST
P6
FEDERAL CENTER SW STATION
3RD ST
4TH ST
P1, P2
CANAL ST
VIRGINIA AVE
P6
WATERSIDE MALL
I ST
SOUTH CAPITOL ST
HALF ST
I ST
3RD ST
metro
WATERFRONT-SEU STATION
metro
NAVY YARD STATION
M ST
P1, P2
8TH ST
11TH ST
12TH ST
ANACOSTIA RIVER
P1, P2, P6
GOOD HOPE RD
13TH ST
U ST
W ST
ANACOSTIA STATION
HOWARD RD
metro
M.L. KING JR. AVE
MORRIS RD
P1, P2, P6

and late night service between Anacostia
le for Routes A42, A46, A48.

e Home

r Metrorail to work,
te in the free Commuter
de Home Program.

home in the event of
nscheduled overtime.

rogram details, call
1-800-745-RIDE.

(2/97)

Route Number	Anacostia M	8th Sts. SE (Navy Yard)	8th Sts. SE (Navy Yard)	(Navy Yard) M	3rd Sts. SW #	Center SW) M	Ave. NW (ARCH-IVES)	10th St. NW (Archives)	Ave. & 10th St. NW	Sts. NW (POTOMAC PARK)	Pl - Chinatown) M	St. & Florida Ave. NE	Sts. NE (Edge-wood)	AVE-BRENTWOOD M
AM Service — Servicio matutino														
P6	-	-	-	-	-	-	5:10	-	-	-	5:15	5:24	5:29	5:32
P6	-	-	-	-	-	-	5:30	-	-	-	5:35	5:44	5:49	5:52
P6	5:30	-	5:39	-	5:46	-	-	5:51	-	-	5:56	6:05	6:10	6:13
P6	5:50	-	5:59	-	6:06	-	-	6:11	-	-	6:16	6:25	6:30	6:33
P6	6:10	-	6:19	-	6:26	-	-	6:31	-	-	6:36	6:45	6:50	6:53
P6	6:25	-	6:35	-	6:42	-	-	6:49	-	-	6:54	7:04	7:10	7:13
P1	6:35	6:44	-	6:48	-	6:54	-	-	7:02	7:11	-	-	-	-
P6	6:45	-	6:55	-	7:02	-	-	7:09	-	-	7:14	7:24	7:30	7:33
P1	6:55	7:04	-	7:08	-	7:14	-	-	7:22	7:31	-	-	-	-
P6	7:05	-	7:16	-	7:23	-	-	7:30	-	-	7:36	7:47	7:54	7:57
P1	7:15	7:25	-	7:29	-	7:36	-	-	7:45	7:54	-	-	-	-
P6	7:25	-	7:36	-	7:43	-	-	7:50	-	-	7:56	8:07	8:14	8:17
P1	7:37	7:47	-	7:51	-	7:58	-	-	8:07	8:16	-	-	-	-
P6	7:45	-	7:56	-	8:03	-	-	8:10	-	-	8:16	8:27	8:34	8:37
P1	7:55	8:05	-	8:09	-	8:16	-	-	8:25	8:34	-	-	-	-
P6	8:05	-	8:16	-	8:23	-	-	8:30	-	-	8:36	8:47	8:54	8:57
P1	8:15	8:25	-	8:29	-	8:36	-	-	8:45	8:54	-	-	-	-
P6	8:25	-	8:36	-	8:43	-	-	8:50	-	-	8:56	9:07	9:14	9:17
P1	8:35	8:45	-	8:49	-	8:56	-	-	9:05	9:14	-	-	-	-
P6	8:45	-	8:56	-	9:03	-	-	9:10	-	-	9:16	9:27	9:34	9:37
P1	9:00	9:10	-	9:14	-	9:21	-	-	9:30	9:39	-	-	-	-
P6	9:15	-	9:25	-	9:33	-	-	9:40	-	-	9:47	9:58	10:04	10:08
P2	9:25	9:35	-	9:39	-	9:45	9:53	-	-	-	-	-	-	-
P6	9:45	-	9:55	-	10:03	-	-	10:10	-	-	10:17	10:28	10:34	10:38
P2	9:57	10:07	-	10:11	-	10:17	10:25	-	-	-	-	-	-	-
P6	10:15	-	10:25	-	10:33	-	-	10:40	-	-	10:47	10:58	11:04	11:08
P2	10:27	10:37	-	10:41	-	10:47	10:55	-	-	-	-	-	-	-
P6	10:45	-	10:55	-	11:03	-	-	11:10	-	-	11:17	11:28	11:34	11:38
P2	10:57	11:07	-	11:11	-	11:17	11:25	-	-	-	-	-	-	-
P6	11:15	-	11:25	-	11:33	-	-	11:40	-	-	11:47	11:58	12:04	12:08
P2	11:27	11:37	-	11:41	-	11:47	11:55	-	-	-	-	-	-	-
P6	11:45	-	11:55	-	12:03	-	-	12:10	-	-	12:17	12:28	12:34	12:38
P2	11:57	12:07	-	12:11	-	12:18	12:26	-	-	-	-	-	-	-
PM Service — Servicio vespertino														
P6	12:15	-	12:25	-	12:33	-	-	12:39	-	-	12:45	12:56	1:02	1:05
P2	12:27	12:37	-	12:41	-	12:48	12:56	-	-	-	-	-	-	-
P6	12:45	-	12:55	-	1:03	-	-	1:09	-	-	1:15	1:26	1:32	1:35
P2	12:58	1:08	-	1:12	-	1:19	1:27	-	-	-	-	-	-	-
P6	1:15	-	1:25	-	1:33	-	-	1:39	-	-	1:45	1:56	2:02	2:05
P2	1:28	1:38	-	1:42	-	1:49	1:57	-	-	-	-	-	-	-
P6	1:45	-	1:55	-	2:03	-	-	2:09	-	-	2:15	2:26	2:32	2:35
P2	1:59	2:09	-	2:13	-	2:20	2:28	-	-	-	-	-	-	-
P6	2:15	-	2:25	-	2:33	-	-	2:39	-	-	2:45	2:56	3:02	3:05
P2	2:30	2:40	-	2:44	-	2:51	2:59	-	-	-	-	-	-	-
P6	2:37	-	2:47	-	2:55	-	-	3:01	-	-	3:07	3:18	3:24	3:27
P6	2:52	-	3:02	-	3:10	-	-	3:16	-	-	3:22	3:33	3:39	3:42
P6	3:02	-	3:12	-	3:20	-	-	3:26	-	-	3:32	3:43	3:49	3:52
P2	3:06	3:16	-	3:20	-	3:27	3:35	-	-	-	-	-	-	-
P6	3:15	-	3:26	-	3:34	-	-	3:40	-	-	3:47	3:58	4:04	4:08
P6	3:33	-	3:44	-	3:52	-	-	3:58	-	-	4:05	4:16	4:22	4:26
P2	3:43	3:54	-	3:58	-	4:06	4:14	-	-	-	-	-	-	-
P6	3:53	-	4:04	-	4:12	-	-	4:18	-	-	4:25	4:36	4:42	4:46
P6	4:14	-	4:26	-	4:34	-	-	4:40	-	-	4:46	4:57	5:03	5:07
P2	4:23	4:35	-	4:39	-	4:46	4:54	-	-	-	-	-	-	-
P6	4:34	-	4:46	-	4:54	-	-	5:00	-	-	5:06	5:17	5:23	5:27
P6	4:54	-	5:06	-	5:14	-	-	5:20	-	-	5:26	5:37	5:43	5:47
P2	5:03	5:15	-	5:19	-	5:26	5:34	-	-	-	-	-	-	-
P6	5:14	-	5:26	-	5:34	-	-	5:40	-	-	5:46	5:57	6:03	6:07
P6	5:34	-	5:46	-	5:54	-	-	6:00	-	-	6:06	6:17	6:23	6:27
P2	5:45	5:57	-	6:01	-	6:08	6:16	-	-	-	-	-	-	-
P6	5:57	-	6:06	-	6:16	-	-	6:22	-	-	6:28	6:38	6:44	6:47
P6	6:20	-	6:29	-	6:39	-	-	6:45	-	-	6:51	7:01	7:07	7:10
P2	6:25	6:35	-	6:39	-	6:45	6:53	-	-	-	-	-	-	-
P6	6:45	-	6:54	-	7:04	-	-	7:10	-	-	7:16	7:26	7:32	7:35
P2	7:00	7:10	-	7:14	-	7:20	7:28	-	-	-	-	-	-	-
P6	7:14	-	7:24	-	7:31	-	-	7:37	-	-	7:42	7:53	7:59	8:02
P6	7:48	-	7:58	-	8:05	-	-	8:11	-	-	8:16	8:27	8:33	8:36
P6	8:22	-	8:32	-	8:39	-	-	8:45	-	-	8:50	9:01	9:07	9:10
P6	8:57	-	9:07	-	9:14	-	-	9:20	-	-	9:25	9:36	9:42	9:45
P6	9:31	-	9:41	-	9:48	-	-	9:54	-	-	9:59	10:10	10:16	10:19
P6	10:05	-	10:15	-	10:22	-	-	10:28	-	-	10:33	10:44	10:50	10:53
P6	10:40	-	10:49	-	10:57	-	-	11:03	-	-	11:07	11:15	11:20	11:22
P6	11:14	-	11:23	-	11:31	-	-	11:37	-	-	11:41	11:49	11:54	11:56
P6	11:44	-	11:53	-	12:01	-	-	12:07	-	-	12:11	12:19	12:24	12:26
After Midnight Service — Servicio después de la medianoche														

Route Number	Sts. NW (Potomac Park)	Ave- Brentwood M	Sts. NE (Edge- wood)	St. & Florida Ave. NW	Pl - Chinatown) M	Ave. NW (ARCH- IVES)	10th St. NW (Archives)	Center SW) M	3rd Sts. SW #	(Navy Yard) M	Sts. SE (Navy Yard)	ANACOSTIA M
AM Service — Servicio matutino												
P6/	-	5:00	5:04	5:09	5:18	5:24	-	-	-	-	-	-
P6	-	5:19	5:23	5:28	5:37	-	5:41	-	5:46	-	5:56	6:02
P6	-	5:40	5:44	5:50	5:59	-	6:03	-	6:08	-	6:19	6:26
P6	-	6:05	6:09	6:15	6:24	-	6:28	-	6:33	-	6:44	6:51
P6	-	6:25	6:29	6:36	6:47	-	6:53	-	7:00	-	7:11	7:18
P6	-	6:45	6:49	6:56	7:07	-	7:13	-	7:20	-	7:31	7:38
P6	-	7:05	7:09	7:16	7:27	-	7:33	-	7:40	-	7:51	7:58
P6	-	7:25	7:29	7:36	7:47	-	7:53	-	8:00	-	8:11	8:18
P6	-	7:40	7:44	7:51	8:02	-	8:08	-	8:15	-	8:26	8:33
P6	-	7:55	7:59	8:06	8:17	-	8:23	-	8:30	-	8:41	8:48
P6	-	8:10	8:14	8:21	8:32	-	8:38	-	8:45	-	8:56	9:03
P6	-	8:26	8:30	8:37	8:47	-	8:53	-	9:01	-	9:11	9:18
P6	-	8:45	8:49	8:56	9:06	-	9:12	-	9:20	-	9:30	9:37
P2	-	-	-	-	-	9:26	-	9:34	-	9:41	9:45	9:52
P6	-	9:05	9:09	9:16	9:26	-	9:32	-	9:40	-	9:50	9:57
P6	-	9:25	9:29	9:36	9:46	-	9:52	-	10:00	-	10:10	10:17
P2	-	-	-	-	-	9:57	-	10:05	-	10:12	10:16	10:23
P6	-	9:46	9:50	9:57	10:07	-	10:13	-	10:21	-	10:31	10:38
P2	-	-	-	-	-	10:28	-	10:36	-	10:43	10:47	10:54
P6	-	10:16	10:20	10:27	10:37	-	10:43	-	10:51	-	11:01	11:08
P2	-	-	-	-	-	10:58	-	11:06	-	11:13	11:17	11:24
P6	-	10:46	10:50	10:57	11:07	-	11:13	-	11:21	-	11:31	11:38
P2	-	-	-	-	-	11:28	-	11:36	-	11:43	11:47	11:54
P6	-	11:16	11:20	11:27	11:37	-	11:43	-	11:51	-	12:01	12:08
P2	-	-	-	-	-	11:58	-	12:06	-	12:13	12:17	12:24
P6	-	11:46	11:50	11:57	12:07	-	12:13	-	12:21	-	12:31	12:38
PM Service — Servicio vespertino												
P2	-	-	-	-	-	12:29	-	12:37	-	12:44	12:48	12:55
P6	-	12:16	12:20	12:27	12:37	-	12:43	-	12:51	-	1:01	1:08
P2	-	-	-	-	-	12:59	-	1:07	-	1:14	1:18	1:25
P6	-	12:46	12:50	12:57	1:07	-	1:13	-	1:21	-	1:31	1:38
P2	-	-	-	-	-	1:30	-	1:38	-	1:45	1:49	1:56
P6	-	1:16	1:20	1:27	1:37	-	1:43	-	1:51	-	2:01	2:08
P2	-	-	-	-	-	2:00	-	2:08	-	2:15	2:19	2:26
P6	-	1:46	1:50	1:57	2:07	-	2:13	-	2:21	-	2:31	2:38
P2	-	-	-	-	-	2:31	-	2:39	-	2:46	2:50	2:57
P6	-	2:16	2:20	2:27	2:37	-	2:43	-	2:51	-	3:01	3:08
P2	-	-	-	-	-	3:02	-	3:10	-	3:17	3:21	3:28
P6	-	2:43	2:48	2:55	3:03	-	3:09	-	3:17	-	3:29	3:38
P2	-	-	-	-	-	3:24	-	3:33	-	3:40	3:45	3:54
P6	-	3:13	3:18	3:25	3:33	-	3:39	-	3:47	-	3:59	4:08
P2	-	-	-	-	-	3:48	-	3:57	-	4:04	4:09	4:18
P6	-	3:33	3:38	3:45	3:53	-	3:59	-	4:07	-	4:19	4:28
P1	3:56	-	-	-	-	4:07	-	4:16	-	4:24	4:29	4:38
P6	-	3:53	3:57	4:04	4:13	-	4:21	-	4:29	-	4:39	4:48
P1	4:16	-	-	-	-	4:27	-	4:36	-	4:44	4:49	4:58
P6	-	4:13	4:17	4:24	4:33	-	4:41	-	4:49	-	4:59	5:08
P1	4:36	-	-	-	-	4:47	-	4:56	-	5:04	5:09	5:18
P6	-	4:33	4:37	4:44	4:53	-	5:01	-	5:09	-	5:19	5:28
P1	4:56	-	-	-	-	5:07	-	5:16	-	5:24	5:29	5:38
P6	-	4:53	4:57	5:04	5:13	-	5:21	-	5:29	-	5:39	5:48
P1	5:16	-	-	-	-	5:27	-	5:36	-	5:44	5:49	5:58
P6	-	5:13	5:17	5:24	5:33	-	5:41	-	5:49	-	5:59	6:08
P1	5:43	-	-	-	-	5:52	-	6:00	-	6:07	6:11	6:18
P6	-	5:38	5:42	5:49	5:58	-	6:05	-	6:12	-	6:21	6:28
P6	-	5:56	6:00	6:07	6:16	-	6:23	-	6:30	-	6:39	6:46
P2	-	-	-	-	-	6:28	-	6:36	-	6:43	6:47	6:54
P6	-	6:19	6:23	6:30	6:39	-	6:46	-	6:53	-	7:02	7:09
P2	-	-	-	-	-	7:00	-	7:08	-	7:15	7:19	7:26
P6	-	6:53	6:57	7:04	7:13	-	7:20	-	7:27	-	7:36	7:43
P2	-	-	-	-	-	7:35	-	7:43	-	7:50	7:54	8:01
P6	-	7:27	7:31	7:38	7:47	-	7:54	-	8:01	-	8:10	8:17
P6	-	8:07	8:11	8:16	8:25	-	8:31	-	8:37	-	8:46	8:52
P6	-	8:41	8:45	8:50	8:59	-	9:05	-	9:11	-	9:20	9:26
P6	-	9:15	9:19	9:24	9:33	-	9:39	-	9:45	-	9:54	10:00
P6	-	9:50	9:54	9:59	10:08	-	10:14	-	10:20	-	10:29	10:35
P6	-	10:24	10:28	10:33	10:42	-	10:48	-	10:54	-	11:03	11:09
P6	-	10:58	11:02	11:07	11:14	-	11:19	-	11:26	-	11:33	11:39
P6	-	11:27	11:31	11:36	11:43	-	11:48	-	11:55	-	12:02	12:08
After Midnight Service — Servicio después de la medianoche												
P6/	-	12:01	12:05	12:10	12:17	12:24	-	-	-	-	-	-
P6/	-	12:31	12:35	12:40	12:47	12:54	-	-	-	-	-	-
❍ **P6/**	-	1:01	1:05	1:10	1:17	1:24	-	-	-	-	-	-
❍ **P6/**	-	1:31	1:35	1:40	1:47	1:54	-	-	-	-	-	-
❍ **P6/**	-	2:01	2:05	2:10	2:17	2:24	-	-	-	-	-	-
❍ **P6/**	-	2:31	2:35	2:40	2:47	2:54	-	-	-	-	-	-

Effective as of September 30, 1996
Reprinted December 1997

P13

Pentagon - Oxon Hill Express Line

Between
Eastover Shopping Center
Oxon Hill Park & Ride Lot
King Street-Old Town station
And
Pentagon station

♿ – Designated trips operated with wheelchair lift-equipped buses.

5119
Welcome Aboard
metro

Washington Metropolitan Area Transit Authority
600 Fifth Street, N.W., Washington, D.C. 20001
INFORMATION: 202/637-7000 (TDD 202/638-3780)
http://www.wmata.com

P13

Eastover-Pentagon Express Line

between
Eastover
Oxon Hill Park and Ride Lot
Alexandria
Crystal City
and
Pentagon Station

Effective as of
September 6, 1994

Washington Metropolitan Area Transit Authority

A District of Columbia, Maryland and Virginia Transit Partnership

Monday thru Friday
(except holidays)
From Eastover

Route Number	Eastover	Oxon Hill Park & Ride Lot	Washington & King Sts. (Alexandria)	Eads St. & 18th St.	Pentagon M
			AM Service		
P13	6:20	6:28	6:45	7:01	7:07
P13	7:00	7:08	7:29	7:45	7:51
P13	7:45	7:53	8:13	8:29	8:35

Monday thru Friday
(except holidays)
To Eastover

Route Number	Pentagon M	Eads St. & 18th St.	Washington & King Sts. (Alexandria)	Oxon Hill Park & Ride Lot	Eastover
			PM Service		
P13	4:20	4:25	4:38	4:56	5:04
P13	4:57	5:02	5:15	5:33	5:43
P13	5:35	5:40	5:53	6:11	6:19

P13

Eastover-Pentagon Express Line

between
Eastover
Oxon Hill Park and
Ride Lot
Alexandria
Crystal City
and
Pentagon Station

Effective as of
September 6, 1994

**Washington
Metropolitan Area
Transit Authority**

*A District of Columbia,
Maryland and Virginia
Transit Partnership*

Eastover-Pentagon Express Line
Route P13

DURING SNOWSTORMS
CALL 202/637-7000
FOR METROBUS ROUTE INFORMATION

Legend

M — Metrorail Station
★ — Terminal Stands
Ⓟ — Park & Ride Lot

RESTRICTIONS:

TO PENTAGON
Boarding Only- All stops in Maryland
Alighting Only- Washington & King Sts. and all stops from Jefferson Davis Hwy. & 23rd St. to Pentagon Metro Station.

FROM PENTAGON
Boarding Only- Pentagon Metro Station and all stops to Jefferson Davis Hwy. & 23rd St. and Washington & King Sts.
Alighting Only- All stops in Maryland

Guaranteed Ride Home

When you take Metrobus or Metrorail to work, you are eligible to participate in the free Commuter Connection Guaranteed Ride Home Program.

The program will get you home in the event of a personal emergency or unscheduled overtime.

To register and to receive program details, call Commuter Connections at 1-800/745-RIDE.

(2/97)

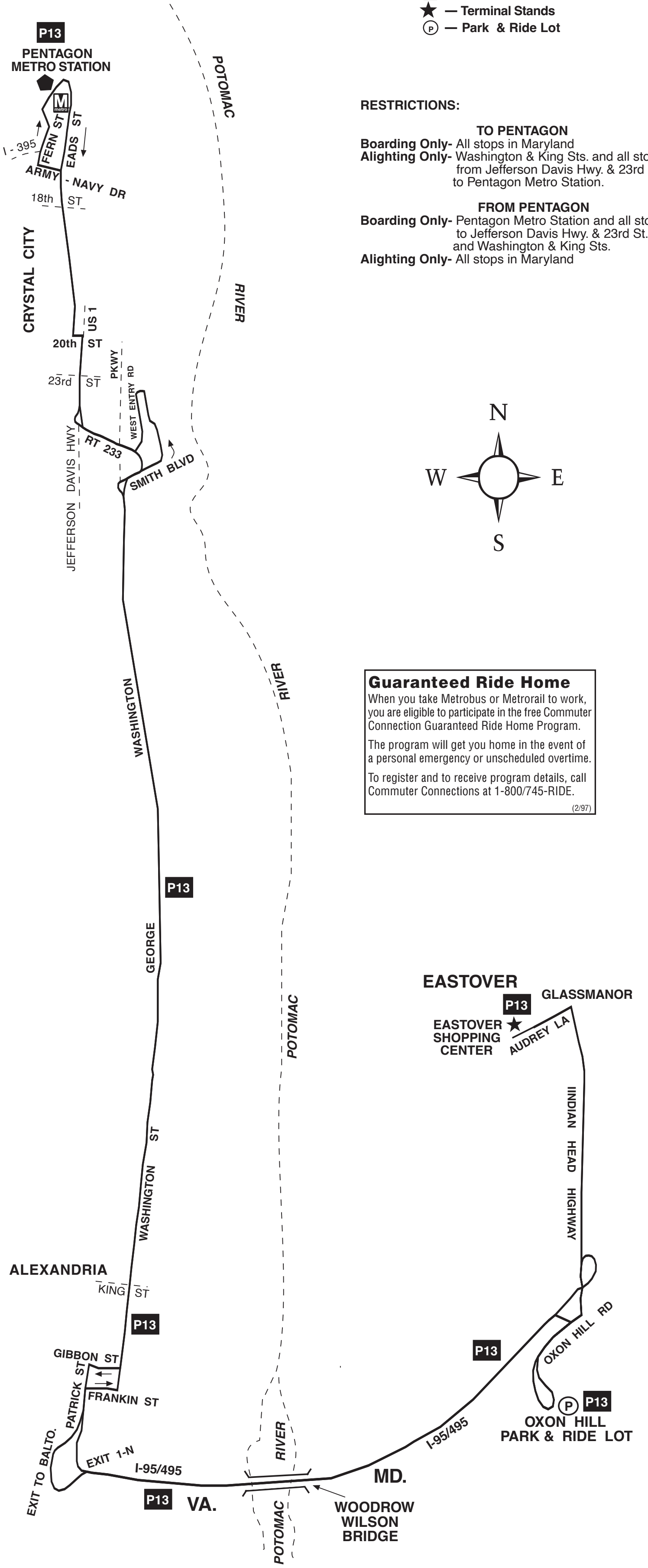
P13
PENTAGON METRO STATION
I - 395
FERN ST
EADS ST
ARMY - NAVY DR
18th ST
CRYSTAL CITY
US 1
20th ST
23rd ST
PKWY
WEST ENTRY RD
JEFFERSON DAVIS HWY
RT 233
SMITH BLVD
POTOMAC RIVER
N
W
E
S
WASHINGTON
P13
GEORGE
WASHINGTON ST
ALEXANDRIA
KING ST
P13
GIBBON ST
PATRICK ST
FRANKIN ST
EXIT TO BALTO.
EXIT 1-N
I-95/495
P13
VA.
RIVER
POTOMAC
WOODROW WILSON BRIDGE
MD.
I-95/495
P13
EASTOVER
P13
GLASSMANOR
EASTOVER SHOPPING CENTER
AUDREY LA
IINDIAN HEAD HIGHWAY
OXON HILL RD
P13
OXON HILL PARK & RIDE LOT

Bienvenido a su Metrobus

Éstos son algunos consejos prácticos para que su viaje en Metrobus sea rápido y sencillo.

- Todos los pasajeros deben pagar la tarifa. Con cada pasajero que pague, pueden viajar gratuitamente hasta dos niños menores de cinco años.
- Tenga a la mano el costo exacto del boleto (cuando pague en efectivo), o un pase o tarjeta SmarTrip® válidos al momento de abordar.
- Para las transferencias de autobús a tren o de tren a autobús, Metro (como la mayoría de los sistemas de autobuses regionales) ofrece un descuento de 50¢ en el segundo viaje. Las transferencias entre autobuses son gratuitas a menos que el segundo autobús cueste más que el primero, en cuyo caso deberá pagar la diferencia. IMPORTANTE: Para realizar transferencias en forma gratuita o con descuento, deberá pagar la tarifa con una tarjeta SmarTrip®. No obtendrá este beneficio si paga en efectivo. El período de transferencia es de dos horas entre el inicio del primer viaje y el inicio del segundo.
- Si viaja de pie, permanezca detrás de la línea amarilla y sujétese firmemente del pasamanos.
- Los asientos prioritarios están reservados para las personas de edad avanzada y discapacitadas.
- Para avisar al conductor del autobús que desea bajar del autobús en la siguiente parada, tire del cable situado a lo largo de la parte superior de las ventanillas o presione el botón del pasamanos que conduce hacia la salida por la puerta posterior.
- ¿Planea viajar en Metrobus en forma habitual? Con una tarjeta SmarTrip®, puede ahorrar 20¢ en la tarifa del autobús cada vez que la utilice. Además, le permite pagar en forma más rápida. Para obtener más información acerca de SmarTrip®, visite www.wmata.com o llame al 202-637-7000 (TTY/teléfono de texto 202-638-3780).
- Para asegurar un viaje agradable para todos, es ilegal:
  - ➤ Comer o beber
  - ➤ Fumar
  - ➤ Escupir o arrojar basura
  - ➤ Utilizar equipos de audio o video sin audífonos
  - ➤ Subir al Metrobus con animales (con excepción de los animales de servicio)

Servicio del Metrobus durante los días de fiesta

- **Horario suplementario de sábado:**
  Día de Martin Luther King Jr.
  Día de los Presidentes
  Día de la Raza
  Día de los Veteranos
- **Horario de sábado:**
  4 de julio
- **Horario de domingo:**
  Año Nuevo
  Día de la Recordación
  Día del Trabajo
  Día de Acción de Gracias
  Navidad

Para obtener información acerca de su sistema Metro, compartir una sugerencia, informar sobre un problema, o comunicarse con Lost and Found, visite www.wmata.com o llame al 202-637-7000 (TTY 202-638-3780) y seleccione las opciones correspondientes del menú.

(04/15/12)

Welcome to Metrobus

Here are some tips to make your ride on Metrobus easy and quick.

- Each customer must pay a fare. Up to two children under age five may ride free with a paying customer.
- Please have exact fare (when paying with cash), a valid bus pass or a SmarTrip® card ready when boarding.
- When transferring from bus-to-rail or rail-to-bus, Metro (and most regional bus systems) offers a 50¢ discount on the second trip. Transfers from bus-to-bus are free as long as the second bus does not cost more than the first bus. If it does, you must pay the difference. IMPORTANT: To get the discounted or free transfer, you must pay your fare with a SmarTrip® card. If you pay with cash, you will not get the discounted or free transfer. The transfer period is two hours between the start of the first trip and the start of the second trip.
- If standing, please stay behind the yellow line and hold a handrail securely.
- Priority seats are reserved for senior citizens and people with disabilities.
- To alert the bus operator that you want to get off at the next stop, pull the cord that runs along the top of the windows or press the button on the handrail leading out the back door.
- Are you planning to use Metrobus regularly? A SmarTrip® card saves you 20¢ on your bus fare every time you use it. And it makes paying your fare faster. For more information about SmarTrip®, visit www.wmata.com or call 202-637-7000 (TTY 202-638-3780).
- To ensure a pleasant ride for everyone, it is unlawful to:
  - ➤ Eat or drink
  - ➤ Smoke
  - ➤ Spit or litter
  - ➤ Play audio or video equipment without earphones
  - ➤ Bring animals (except service animals) onto Metrobus

Metrobus holiday service

- **Saturday supplemental schedule:**
  Martin Luther King Jr. Day
  Presidents Day
  Columbus Day
  Veterans Day
- **Saturday schedule:**
  July 4th
- **Sunday schedule:**
  New Year's Day
  Memorial Day
  Labor Day
  Thanksgiving Day
  Christmas Day

To get information about your Metro system, share a suggestion, report a problem or contact Lost and Found, visit www.wmata.com or call 202-637-7000 (TTY 202-638-3780) and select from the menu options.

(04/15/12)

English-Español Effective 12-29-13

P17,18,19

Oxon Hill-Fort Washington Line

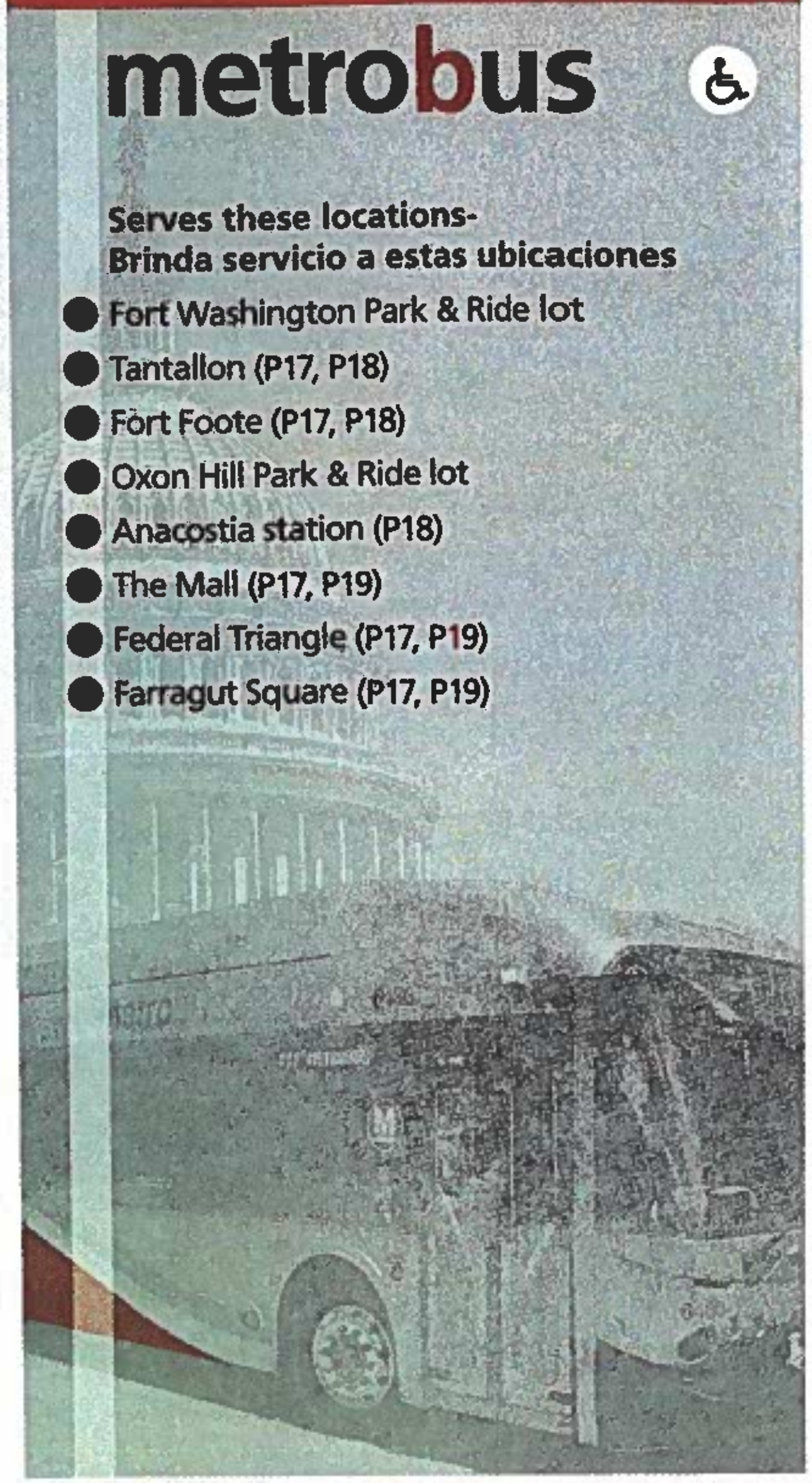

metrobus

Serves these locations-
Brinda servicio a estas ubicaciones

- ● Fort Washington Park & Ride lot
- ● Tantallon (P17, P18)
- ● Fort Foote (P17, P18)
- ● Oxon Hill Park & Ride lot
- ● Anacostia station (P18)
- ● The Mall (P17, P19)
- ● Federal Triangle (P17, P19)
- ● Farragut Square (P17, P19)

www.wmata.com
Information Anytime 202-637-7000 TTY 202-638-3780

P17,P18,P19
Oxon Hill-Fort Washington Line

For route and schedule information
Call 202-637-7000
www.wmata.com

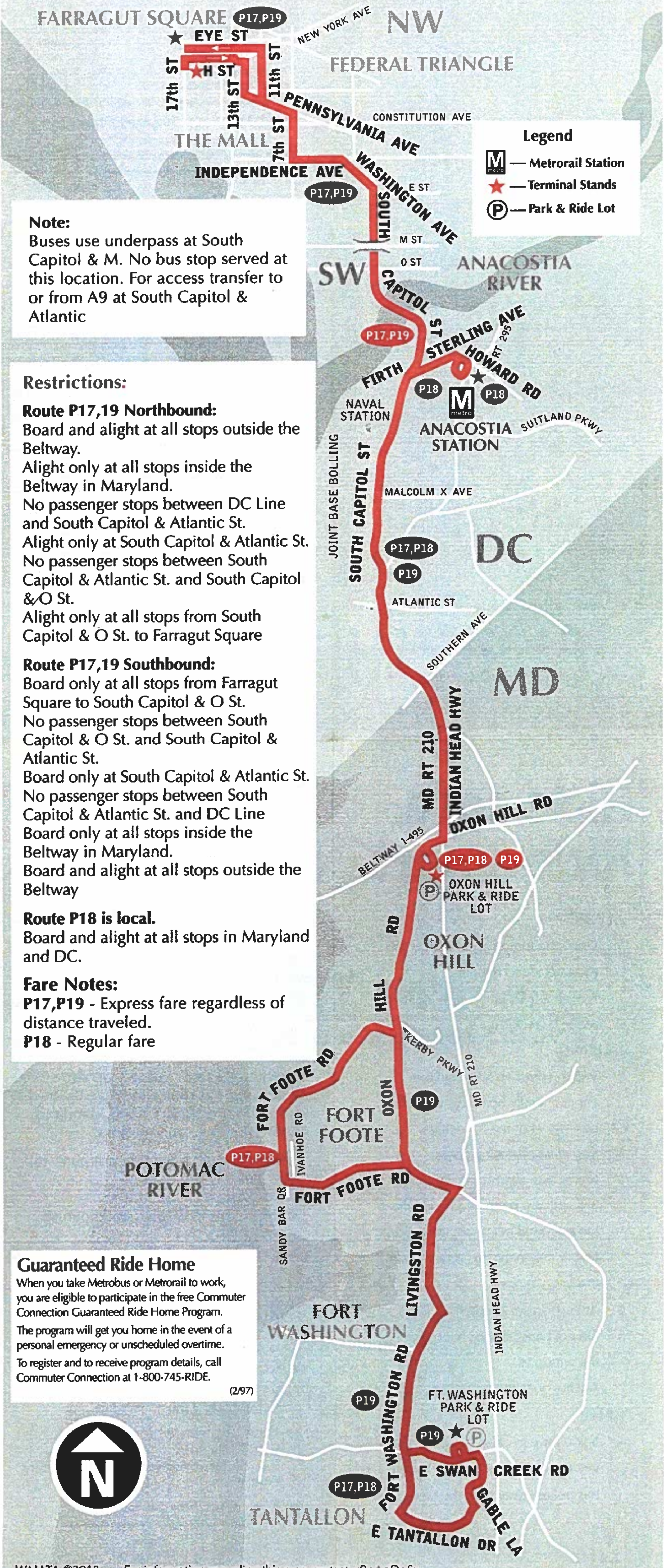
FARRAGUT SQUARE
P17,P19
EYE ST
H ST
17th ST
13th ST
11th ST
7th ST
NEW YORK AVE
NW
FEDERAL TRIANGLE
PENNSYLVANIA AVE
CONSTITUTION AVE
THE MALL
INDEPENDENCE AVE
P17,P19
WASHINGTON AVE
E ST
SOUTH
M ST
O ST
SW
CAPITOL
ST
ANACOSTIA RIVER
Legend
M — Metrorail Station
★ — Terminal Stands
P — Park & Ride Lot
P17,P19
STERLING AVE
RT 295
HOWARD RD
FIRTH
P18
P18
NAVAL STATION
ANACOSTIA STATION
SUITLAND PKWY
JOINT BASE BOLLING
SOUTH CAPITOL ST
MALCOLM X AVE
P17,P18
P19
DC
ATLANTIC ST
SOUTHERN AVE
MD
MD RT 210
INDIAN HEAD HWY
OXON HILL RD
BELTWAY I-495
P17,P18
P19
OXON HILL PARK & RIDE LOT
OXON HILL
RD
HILL
KERBY PKWY
MD RT 210
OXON
P19
FORT FOOTE RD
FORT FOOTE
IVANHOE RD
P17,P18
POTOMAC RIVER
FORT FOOTE RD
SANDY BAR DR
LIVINGSTON RD
INDIAN HEAD HWY
FORT WASHINGTON
FORT WASHINGTON RD
P19
FT. WASHINGTON PARK & RIDE LOT
P19
E SWAN CREEK RD
GABLE LA
P17,P18
TANTALLON
E TANTALLON DR
N

Note:
Buses use underpass at South Capitol & M. No bus stop served at this location. For access transfer to or from A9 at South Capitol & Atlantic

Restrictions:

Route P17,19 Northbound:
Board and alight at all stops outside the Beltway.
Alight only at all stops inside the Beltway in Maryland.
No passenger stops between DC Line and South Capitol & Atlantic St.
Alight only at South Capitol & Atlantic St.
No passenger stops between South Capitol & Atlantic St. and South Capitol & O St.
Alight only at all stops from South Capitol & O St. to Farragut Square

Route P17,19 Southbound:
Board only at all stops from Farragut Square to South Capitol & O St.
No passenger stops between South Capitol & O St. and South Capitol & Atlantic St.
Board only at South Capitol & Atlantic St.
No passenger stops between South Capitol & Atlantic St. and DC Line
Board only at all stops inside the Beltway in Maryland.
Board and alight at all stops outside the Beltway

Route P18 is local.
Board and alight at all stops in Maryland and DC.

Fare Notes:
P17,P19 - Express fare regardless of distance traveled.
P18 - Regular fare

Guaranteed Ride Home
When you take Metrobus or Metrorail to work, you are eligible to participate in the free Commuter Connection Guaranteed Ride Home Program.

The program will get you home in the event of a personal emergency or unscheduled overtime.

To register and to receive program details, call Commuter Connection at 1-800-745-RIDE.

(2/97)

WMATA ©2012 For information regarding this map contact <R•A•D•S>.

► Northbound To Farragut Square

Monday thru Friday —
Lunes a viernes
(except holidays - ex cepto los días festivos)

Route Number	Fort Washington Park & Ride Lot	Livingston Rd. & Fort Washington Rd.	Fort Foote Rd. & Ivanhoe Rd.	Oxon Hill Rd. & Kerby Pkwy.	Oxon Hill Park & Ride Lot	Indian Head Hwy. & Southern Ave. (DC Line)	ANACOSTIA M	7th St. & Independence Ave. SW	11th & E Sts., NW	Eye & 17th Sts., NW (FARRAGUT SQUARE)
AM Service — Servicio matutino										
P17	4:47	4:56	5:03	5:11	5:15	5:23	-	5:40	5:44	5:51
P17	5:07	5:16	5:23	5:31	5:35	5:43	-	6:00	6:04	6:11
P19	5:35	5:41	-	5:48	5:52	6:00	-	6:17	6:21	6:28
P17	5:34	5:43	5:50	5:58	6:02	6:10	-	6:27	6:31	6:38
P19	5:51	5:58	-	6:06	6:12	6:22	-	6:44	6:48	6:56
P17	5:49	5:59	6:06	6:13	6:19	6:29	-	6:51	6:55	7:03
P19	6:07	6:14	-	6:22	6:28	6:38	-	7:00	7:04	7:12
P17	6:08	6:18	6:25	6:32	6:38	6:48	-	7:10	7:14	7:22
P19	6:29	6:36	-	6:44	6:49	6:58	-	7:23	7:28	7:37
P17	6:27	6:37	6:45	6:53	6:58	7:07	-	7:32	7:37	7:46
P19	6:45	6:52	-	7:00	7:05	7:14	-	7:39	7:44	7:53
P17	6:45	6:55	7:03	7:11	7:16	7:25	-	7:50	7:55	8:04
P19	7:02	7:09	-	7:17	7:22	7:31	-	7:56	8:01	8:10
P17	7:03	7:11	7:19	7:28	7:32	7:41	-	8:04	8:08	8:20
P19	7:18	7:23	-	7:32	7:36	7:45	-	8:08	8:12	8:24
P17	7:17	7:25	7:33	7:42	7:46	7:55	-	8:18	8:22	8:34
P19	7:37	7:44	-	7:51	7:56	8:04	-	8:25	8:30	8:43
P17	7:37	7:47	7:55	8:02	8:07	8:15	-	8:36	8:41	8:54
P19	8:00	8:07	-	8:14	8:19	8:27	-	8:48	8:53	9:06
P17	8:10	8:20	8:28	8:35	8:39	8:47	-	9:11	9:17	9:28
P17	8:35	8:45	8:53	9:00	9:04	9:12	-	9:36	9:42	9:53
P18	9:25	9:34	9:40	9:46	9:50	9:56	10:09	-	-	-
P18	10:25	10:34	10:40	10:46	10:50	10:56	11:09	-	-	-
P18	11:24	11:33	11:39	11:45	11:49	11:55	12:08	-	-	-
PM Service — Servicio vespertino										
P18	12:24	12:33	12:39	12:45	12:49	12:55	1:08	-	-	-
P18	1:29	1:38	1:44	1:50	1:54	2:00	2:13	-	-	-
P18	2:29	2:38	2:44	2:50	2:54	3:00	3:13	-	-	-

On four Federal holidays, Columbus Day, Veterans' Day, Martin L. King Day, and Presidents' Day, Metrobus will run on a Saturday supplemental schedule. On these holidays, the weekday trips will operate.

El Día de la Raza, el Día de los Veteranos, el Día de Martin Luther King Jr. y el Día de los Presidentes, Metrobus operará con el horario de entre semana en esta ruta.

► Southbound To Fort Washington

Monday thru Friday —
Lunes a viernes
(except holidays - ex cepto los días festivos)

Route Number	17th & H Sts., NW (Farragut Square)	Pennsylvania Ave. & 11th St. NW	7th St. & Jefferson Dr. SW (Independence Ave.)	Anacostia M	Indian Head Hwy. & Southern Ave. (DC Line)	OXON HILL PARK & RIDE LOT	Oxon Hill Rd. & Kerby Pkwy.	Fort Foote Rd. & Sandy Bar Dr.	Livingston Rd. & Fort Washington Rd. FORT	WASHINGTON Park & Ride Lot
AM Service — Servicio matutino										
P18	-	-	-	9:40	9:51	9:56	10:00	10:04	10:11	10:19
P18	-	-	-	10:40	10:51	10:56	11:00	11:04	11:11	11:19
P18	-	-	-	11:40	11:51	11:56	12:00	12:04	12:11	12:19
PM Service — Servicio vespertino										
P18	-	-	-	12:39	12:52	12:58	1:03	1:08	1:16	1:24
P18	-	-	-	1:39	1:52	1:58	2:03	2:08	2:16	2:24
P18	-	-	-	2:39	2:52	2:58	3:03	3:08	3:16	3:24
P17	2:57	3:06	3:11	-	3:33	3:38	3:43	3:49	3:56	4:04
P17	3:17	3:26	3:31	-	3:53	3:58	4:03	4:09	4:16	4:24
P19	3:42	3:51	3:56	-	4:18	4:23	4:28	-	4:35	4:40
P17	4:00	4:12	4:18	-	4:42	4:48	4:53	4:59	5:07	5:16
P19	4:06	4:18	4:24	-	4:49	4:56	5:03	-	5:15	5:22
P17	4:18	4:30	4:36	-	5:01	5:08	5:15	5:23	5:35	5:45
P19	4:27	4:39	4:45	-	5:10	5:17	5:24	-	5:36	5:43
P17	4:36	4:48	4:54	-	5:19	5:26	5:33	5:41	5:53	6:03
P19	4:43	4:57	5:02	-	5:27	5:35	5:42	-	5:52	5:57
P17	4:51	5:05	5:10	-	5:35	5:43	5:50	5:58	6:06	6:14
P19	4:58	5:12	5:17	-	5:42	5:50	5:57	-	6:07	6:12
P17	5:04	5:18	5:23	-	5:48	5:56	6:03	6:11	6:19	6:27
P19	5:15	5:29	5:36	-	6:00	6:07	6:13	-	6:20	6:25
P17	5:18	5:32	5:39	-	6:03	6:10	6:16	6:23	6:30	6:38
P19	5:24	5:38	5:45	-	6:09	6:16	6:22	-	6:29	6:34
P17	5:28	5:42	5:49	-	6:13	6:20	6:26	6:33	6:40	6:48
P19	5:41	5:53	5:57	-	6:20	6:27	6:32	-	6:39	6:44
P17	5:55	6:07	6:11	-	6:34	6:41	6:46	6:52	6:59	7:07
P19	6:04	6:16	6:20	-	6:43	6:50	6:55	-	7:02	7:07
P17	6:24	6:36	6:40	-	7:03	7:10	7:15	7:21	7:28	7:36
P17	6:54	7:06	7:10	-	7:33	7:40	7:45	7:51	7:58	8:06

On four Federal holidays, Columbus Day, Veterans' Day, Martin L. King Day, and Presidents' Day, Metrobus will run on a Saturday supplemental schedule. On these holidays, the weekday trips will operate.

El Día de la Raza, el Día de los Veteranos, el Día de Martin Luther King Jr. y el Día de los Presidentes, Metrobus operará con el horario de entre semana en esta ruta.

How to use this timetable

- Use the map to find the stops closest to where you will get on and off the bus.
- Select the schedule (Weekday, Saturday, Sunday) for when you will travel. Along the top of the schedule, find the stop at or nearest the point where you will get on the bus. Follow that column down to the time you want to leave.
- Use the same method to find the times the bus is scheduled to arrive at the stop where you will get off the bus.
- If the bus stop is not listed, use the time shown for the bus stop before it as the time to wait at the stop.
- The end-of-the-line or last stop is listed in ALL CAPS on the schedule.

Cómo Usar este Horario

- Use este mapa para localizar las paradas más cercanas a donde se subirá y bajará del autobús.
- Seleccione el horario (Entre semana, sábado, domingo) de cuando viajará. A lo largo de la parte superior del horario, localice la parada o el punto más cercano a la parada en la que se subirá al autobús. Siga esa columna hacia abajo hasta la hora en la que desee salir.
- Utilice el mismo método para localizar las horas en que el autobús está programado para llegar a la parada en donde desea bajarse del autobús.
- Si la parada del autobús no está listada use la hora que se muestra en la parada anterior como la hora de espera en la parada.
- El final de la ruta o la última parada del autobús aparece en letras MAYÚSCULAS en el horario.

English-Español Effective 6-25-17

Q1,Q2,Q4,Q5,Q6

Veirs Mill Road Line

metrobus

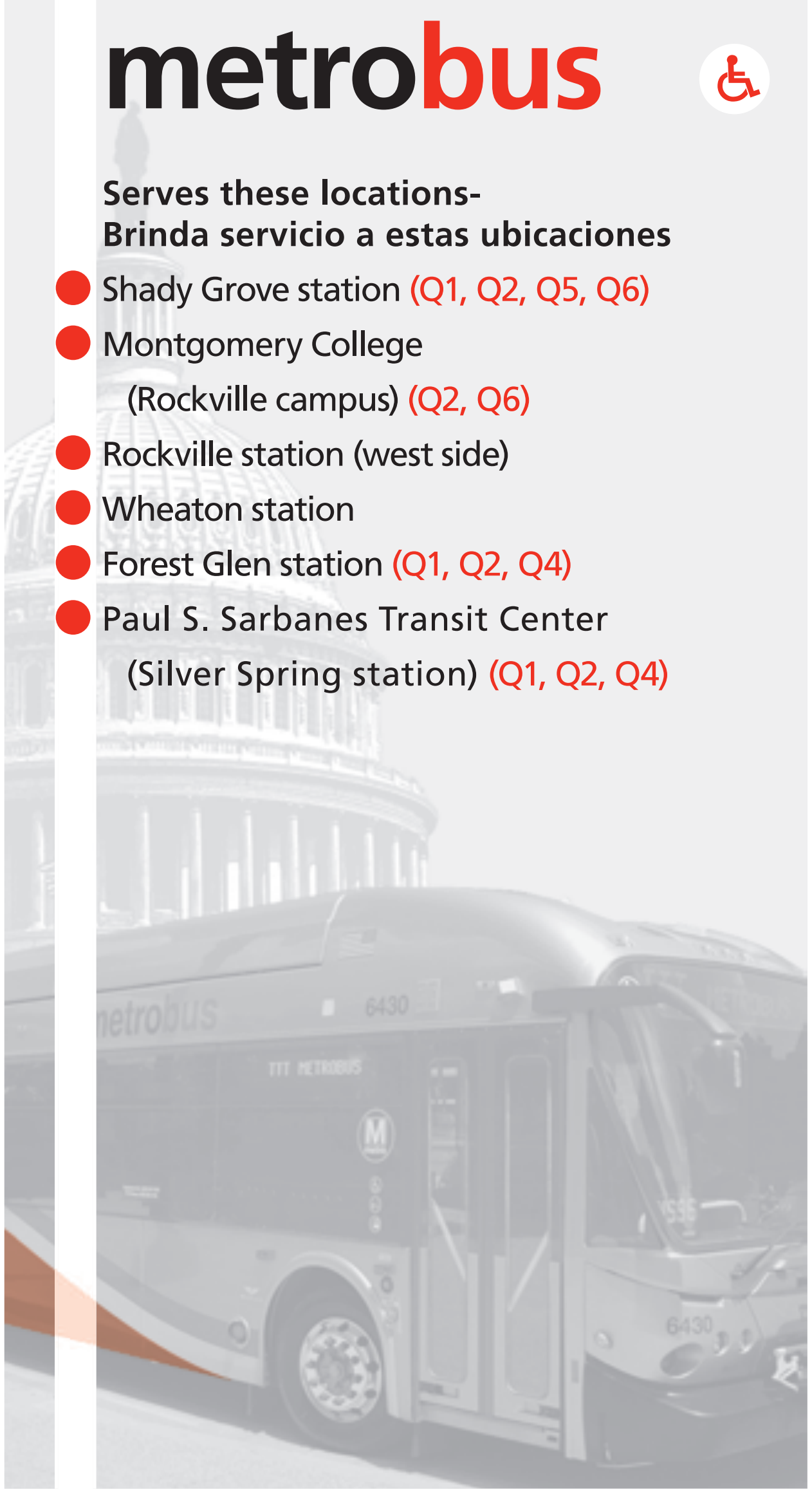

Serves these locations-
Brinda servicio a estas ubicaciones

- Shady Grove station (Q1, Q2, Q5, Q6)
- Montgomery College (Rockville campus) (Q2, Q6)
- Rockville station (west side)
- Wheaton station
- Forest Glen station (Q1, Q2, Q4)
- Paul S. Sarbanes Transit Center (Silver Spring station) (Q1, Q2, Q4)

www.wmata.com
Information Anytime 202-637-7000 TTY 202-962-2033

Washington
Metropolitan Area
Transit Authority

A District of Columbia,
Maryland and Virginia
Transit Partnership

Q1,Q2,Q4,Q5,Q6

Veirs Mill Road Line

For route and schedule information
Call 202-637-7000
www.wmata.com

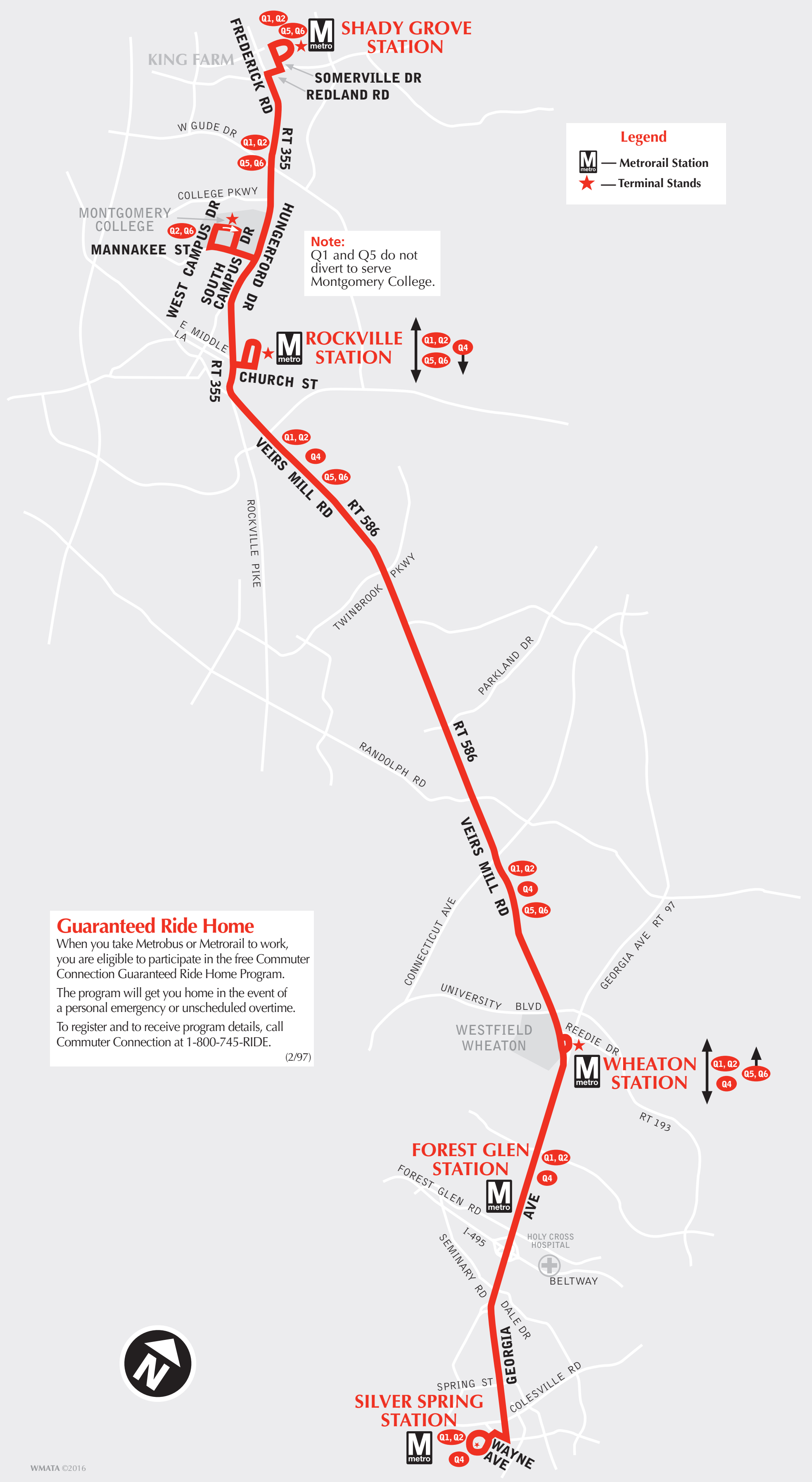

SHADY GROVE STATION
Q1, Q2
Q5, Q6
KING FARM
FREDERICK RD
SOMERVILLE DR
REDLAND RD
W GUDE DR
RT 355
COLLEGE PKWY
MONTGOMERY COLLEGE
CAMPUS DR
MANNAKEE ST
Q2, Q6
WEST CAMPUS DR
SOUTH CAMPUS DR
HUNGERFORD DR
E MIDDLE LA
ROCKVILLE STATION
Q4
CHURCH ST
VEIRS MILL RD
RT 586
ROCKVILLE PIKE
TWINBROOK PKWY
PARKLAND DR
RANDOLPH RD
CONNECTICUT AVE
UNIVERSITY BLVD
GEORGIA AVE RT 97
WESTFIELD WHEATON
REEDIE DR
WHEATON STATION
RT 193
FOREST GLEN STATION
FOREST GLEN RD
AVE
I-495
SEMINARY RD
HOLY CROSS HOSPITAL
BELTWAY
DALE DR
GEORGIA
SPRING ST
COLESVILLE RD
SILVER SPRING STATION
WAYNE AVE
N
metro

Legend

M — Metrorail Station
★ — Terminal Stands

Note:
Q1 and Q5 do not divert to serve Montgomery College.

Guaranteed Ride Home

When you take Metrobus or Metrorail to work, you are eligible to participate in the free Commuter Connection Guaranteed Ride Home Program.

The program will get you home in the event of a personal emergency or unscheduled overtime.

To register and to receive program details, call Commuter Connection at 1-800-745-RIDE.

(2/97)

WMATA ©2016

Southbound To Silver Spring station

Monday thru Friday — Lunes a viernes

Route Number	Shady Grove (west)	Frederick Rd. (Md. Rt. 355) & W. Gude Dr.	Montgomery College (Rockville Campus)	Rockville (west)	Veirs Mill Rd. & Twinbrook Pkwy.	Veirs Mill Rd. & Randolph Rd.	WHEATON	Georgia Ave. & Forest Glen Rd. (Forest Glen)	Georgia Ave. & Spring St.	Wayne & Dixon Aves. (SILVER SPRING)
AM Service — Servicio matutino										
Q4	-	-	-	4:38	4:47	4:54	5:05	5:11	5:16	5:20
Q4	-	-	-	5:08	5:17	5:24	5:35	5:41	5:46	5:50
Q5	5:11	5:18	-	5:22	5:31	5:38	5:49	-	-	-
Q4	-	-	-	5:37	5:46	5:53	6:04	6:11	6:18	6:23
Q5	5:41	5:48	-	5:52	6:01	6:08	6:19	-	-	-
Q4	-	-	-	6:03	6:14	6:22	6:33	6:40	6:47	6:52
Q6	5:49	5:57	6:04	6:11	6:22	6:30	6:41	-	-	-
Q4	-	-	-	6:19	6:30	6:38	6:49	6:56	7:03	7:08
Q6	6:05	6:13	6:20	6:27	6:38	6:46	6:57	-	-	-
Q4	-	-	-	6:35	6:46	6:54	7:05	7:12	7:19	7:24
Q6	6:21	6:29	6:36	6:43	6:54	7:02	7:13	-	-	-
Q4	-	-	-	6:51	7:02	7:10	7:21	7:28	7:35	7:40
Q6	6:39	6:47	6:54	7:01	7:12	7:20	7:31	-	-	-
Q2	-	-	7:04	7:11	7:22	7:30	7:41	7:48	7:55	8:00
Q6	6:59	7:07	7:14	7:21	7:32	7:40	7:51	-	-	-
Q2	-	-	7:24	7:31	7:42	7:50	8:01	8:08	8:15	8:20
Q6	7:21	7:29	7:36	7:43	7:54	8:02	8:13	-	-	-
Q2	-	-	7:48	7:55	8:06	8:14	8:25	8:32	8:39	8:44
Q6	7:48	7:56	8:03	8:10	8:21	8:29	8:40	-	-	-
Q2	-	-	8:18	8:25	8:36	8:44	8:55	9:02	9:09	9:14
Q6	8:18	8:26	8:33	8:40	8:51	8:59	9:10	-	-	-
Q2	-	-	8:48	8:55	9:06	9:14	9:25	9:32	9:39	9:44
Q6	8:48	8:56	9:03	9:10	9:21	9:29	9:40	-	-	-
Q2	-	-	9:18	9:25	9:36	9:44	9:55	10:02	10:09	10:14
Q6	9:16	9:23	9:30	9:39	9:51	9:58	10:09	-	-	-
Q4	-	-	-	9:54	10:06	10:13	10:24	10:32	10:39	10:46
Q6	9:46	9:53	10:00	10:09	10:21	10:28	10:39	-	-	-
Q4	-	-	-	10:24	10:36	10:43	10:54	11:02	11:09	11:16
Q6	10:16	10:23	10:30	10:39	10:51	10:58	11:09	-	-	-
Q4	-	-	-	10:54	11:06	11:13	11:24	11:32	11:39	11:46
Q6	10:46	10:53	11:00	11:09	11:21	11:28	11:39	-	-	-
Q4	-	-	-	11:24	11:36	11:43	11:54	12:02	12:09	12:16
Q6	11:16	11:23	11:30	11:39	11:51	11:58	12:09	-	-	-
Q4	-	-	-	11:54	12:06	12:13	12:24	12:32	12:39	12:46
Q6	11:46	11:53	12:00	12:09	12:21	12:28	12:39	-	-	-
PM Service — Servicio vespertino										
Q4	-	-	-	12:24	12:36	12:43	12:54	1:02	1:09	1:16
Q6	12:16	12:23	12:30	12:39	12:51	12:58	1:09	-	-	-
Q4	-	-	-	12:54	1:06	1:13	1:24	1:32	1:39	1:46
Q6	12:46	12:53	1:00	1:09	1:21	1:28	1:39	-	-	-
Q4	-	-	-	1:24	1:36	1:43	1:54	2:02	2:09	2:16
Q6	1:16	1:23	1:30	1:39	1:51	1:58	2:09	-	-	-
Q4	-	-	-	1:54	2:06	2:13	2:24	2:32	2:39	2:46
Q6	1:46	1:53	2:00	2:09	2:21	2:28	2:39	-	-	-
Q4	-	-	-	2:21	2:33	2:40	2:51	2:59	3:06	3:13
Q6	2:10	2:17	2:24	2:33	2:45	2:52	3:03	-	-	-
Q4	-	-	-	2:45	2:57	3:04	3:15	3:23	3:30	3:37
Q6	2:34	2:41	2:48	2:57	3:09	3:16	3:27	-	-	-
Q4	-	-	-	3:09	3:21	3:28	3:39	3:47	3:54	4:01
Q6	2:56	3:03	3:10	3:19	3:31	3:38	3:49	-	-	-
Q4	-	-	-	3:29	3:41	3:48	3:59	4:07	4:14	4:21
Q6	3:15	3:22	3:29	3:37	3:49	3:57	4:09	-	-	-

Northbound To Shady Grove station

Monday thru Friday — Lunes a viernes

Route Number	Wayne & Dixon Aves. (Silver Spring)	Georgia Ave. & Spring St.	Georgia Ave. & Forest Glen Rd. (Forest Glen)	Wheaton	Veirs Mill Rd. & Randolph Rd.	Veirs Mill Rd. & Twinbrook Pkwy.	ROCKVILLE (west)	MONTGOMERY COLLEGE (Rockville Campus)	Frederick Rd. (Md. Rt. 355) & W. Gude Dr.	SHADY GROVE (west)
AM Service — Servicio matutino										
Q1	4:06	4:10	4:14	4:20	4:28	4:34	4:41	-	4:49	4:54
Q1	4:36	4:40	4:44	4:50	4:58	5:04	5:11	-	5:19	5:24
Q5	-	-	-	5:05	5:14	5:20	5:28	-	5:37	5:42
Q4	5:04	5:08	5:13	5:20	5:29	5:35	5:43	-	-	-
Q5	-	-	-	5:29	5:38	5:44	5:52	-	6:01	6:06
Q4	5:22	5:26	5:31	5:38	5:47	5:53	6:01	-	-	-
Q1	5:30	5:34	5:39	5:46	5:55	6:01	6:09	-	6:17	6:22
Q4	5:38	5:42	5:47	5:54	6:03	6:09	6:17	-	-	-
Q5	-	-	-	6:02	6:11	6:17	6:25	-	6:34	6:39
Q4	5:54	5:58	6:03	6:10	6:19	6:25	6:33	-	-	-
Q2	6:02	6:06	6:11	6:18	6:27	6:33	6:41	6:47	6:50	6:55
Q2/	6:10	6:14	6:19	6:26	6:35	6:41	6:49	6:55	-	-
Q6	-	-	-	6:33	6:42	6:48	6:56	7:02	7:05	7:10
Q2/	6:24	6:28	6:33	6:40	6:49	6:55	7:03	7:09	-	-
Q6	-	-	-	6:47	6:56	7:02	7:10	7:16	7:19	7:24
Q2/	6:34	6:39	6:45	6:53	7:04	7:10	7:21	7:29	-	-
Q6	-	-	-	7:00	7:11	7:17	7:28	7:36	7:40	7:45
Q2/	6:48	6:53	6:59	7:07	7:18	7:24	7:35	7:43	-	-
Q6	-	-	-	7:14	7:25	7:31	7:42	7:50	7:54	7:59
Q2/	7:02	7:07	7:13	7:21	7:32	7:38	7:49	7:57	-	-
Q6	-	-	-	7:28	7:39	7:45	7:56	8:04	8:08	8:13
Q2/	7:17	7:22	7:28	7:36	7:47	7:53	8:04	8:12	-	-
Q6	-	-	-	7:44	7:55	8:01	8:12	8:20	8:24	8:29
Q2/	7:33	7:38	7:45	7:52	8:03	8:11	8:22	8:31	-	-
Q6	-	-	-	8:00	8:11	8:19	8:30	8:39	8:43	8:48
Q2/	7:50	7:55	8:02	8:09	8:20	8:28	8:39	8:48	-	-
Q6	-	-	-	8:19	8:30	8:38	8:49	8:58	9:02	9:07
Q2/	8:10	8:15	8:22	8:29	8:40	8:48	8:59	9:08	-	-
Q6	-	-	-	8:39	8:50	8:58	9:09	9:18	9:22	9:27
Q4	8:30	8:35	8:42	8:49	9:00	9:08	9:19	-	-	-
Q6	-	-	-	9:01	9:12	9:20	9:31	9:40	9:44	9:49
Q4	8:54	8:59	9:06	9:13	9:24	9:32	9:43	-	-	-
Q6	-	-	-	9:25	9:36	9:44	9:55	10:04	10:08	10:13
Q4	9:21	9:26	9:32	9:39	9:49	9:56	10:05	-	-	-
Q6	-	-	-	9:54	10:04	10:11	10:20	10:29	10:33	10:39
Q4	9:51	9:56	10:02	10:09	10:19	10:26	10:35	-	-	-
Q6	-	-	-	10:24	10:34	10:41	10:50	10:59	11:03	11:09
Q4	10:21	10:26	10:32	10:39	10:49	10:56	11:05	-	-	-
Q6	-	-	-	10:54	11:04	11:11	11:20	11:29	11:33	11:39
Q4	10:51	10:56	11:02	11:09	11:19	11:26	11:35	-	-	-
Q6	-	-	-	11:24	11:34	11:41	11:50	11:59	12:03	12:09
Q4	11:21	11:26	11:32	11:39	11:49	11:56	12:05	-	-	-
Q6	-	-	-	11:54	12:04	12:11	12:20	12:29	12:33	12:39
Q4	11:51	11:56	12:02	12:09	12:19	12:26	12:35	-	-	-
PM Service — Servicio vespertino										
Q6	-	-	-	12:24	12:34	12:41	12:50	12:59	1:03	1:09
Q4	12:21	12:26	12:32	12:39	12:49	12:56	1:05	-	-	-
Q6	-	-	-	12:54	1:04	1:11	1:20	1:29	1:33	1:39
Q4	12:51	12:56	1:02	1:09	1:19	1:26	1:35	-	-	-
Q6	-	-	-	1:24	1:34	1:41	1:50	1:59	2:03	2:09
Q4	1:21	1:26	1:32	1:39	1:49	1:56	2:05	-	-	-
Q6	-	-	-	1:54	2:04	2:11	2:20	2:29	2:33	2:39

Southbo

Satu

Route Number	Shady Grove (west)	Frederick Rd. (Md. Rt. 355) & W. Gude Dr.	Montgomery College (Rockville Campu
AM			
Q4	-	-	-
Q4	-	-	-
Q1	5:33	5:39	-
Q1	5:53	5:59	-
Q1	6:06	6:13	-
Q2	6:22	6:29	6:33
Q2	6:42	6:49	6:53
Q6	6:58	7:05	7:09
Q4	-	-	-
Q6	7:27	7:34	7:38
Q4	-	-	-
Q6	7:57	8:04	8:08
Q4	-	-	-
Q6	8:24	8:32	8:36
Q4	-	-	-
Q6	8:54	9:02	9:06
Q4	-	-	-
Q6	9:24	9:32	9:36
Q4	-	-	-
Q6	9:54	10:02	10:06
Q4	-	-	-
Q6	10:24	10:32	10:36
Q4	-	-	-
Q6	10:54	11:02	11:06
Q4	-	-	-
Q6	11:24	11:32	11:36
Q4	-	-	-
Q6	11:54	12:02	12:06
PM S			
Q4	-	-	-
Q6	12:24	12:32	12:36
Q4	-	-	-
Q6	12:54	1:02	1:06
Q4	-	-	-
Q6	1:24	1:32	1:36
Q4	-	-	-
Q6	1:54	2:02	2:06
Q4	-	-	-
Q6	2:24	2:32	2:36
Q4	-	-	-
Q6	2:54	3:02	3:06
Q4	-	-	-
Q6	3:24	3:32	3:36
Q4	-	-	-
Q6	3:54	4:02	4:06
Q4	-	-	-
Q6	4:24	4:32	4:36
Q4	-	-	-
Q6	4:54	5:02	5:06
Q4	-	-	-
Q6	5:24	5:32	5:36
Q2	5:43	5:49	5:53

Q6	3:15	3:22	3:29	3:37	3:49	3:57	4:09	-	-	-
Q4	-	-	-	3:47	3:59	4:07	4:19	4:27	4:34	4:41
Q6	3:33	3:40	3:47	3:55	4:07	4:15	4:27	-	-	-
Q4	-	-	-	4:03	4:15	4:23	4:35	4:43	4:50	4:57
Q6	3:49	3:56	4:03	4:11	4:23	4:31	4:43	-	-	-
Q4	-	-	-	4:19	4:31	4:39	4:51	4:59	5:06	5:13
Q6	4:00	4:08	4:16	4:26	4:40	4:49	5:01	-	-	-
Q4	-	-	-	4:33	4:47	4:56	5:08	5:16	5:23	5:29
Q6	4:15	4:23	4:31	4:41	4:55	5:04	5:16	-	-	-
Q4	-	-	-	4:49	5:03	5:12	5:24	5:32	5:39	5:45
Q6	4:31	4:39	4:47	4:57	5:11	5:20	5:32	-	-	-
Q4	-	-	-	5:05	5:19	5:28	5:40	5:48	5:55	6:01
Q6	4:47	4:55	5:03	5:13	5:27	5:36	5:48	-	-	-
Q4	-	-	-	5:21	5:35	5:44	5:56	6:04	6:11	6:17
Q6	5:05	5:13	5:20	5:30	5:44	5:52	6:04	-	-	-
Q4	-	-	-	5:38	5:52	6:00	6:12	6:20	6:25	6:31
Q6	5:21	5:29	5:36	5:46	6:00	6:08	6:20	-	-	-
Q4	-	-	-	5:55	6:09	6:17	6:29	6:37	6:42	6:48
Q6	5:39	5:47	5:54	6:04	6:18	6:26	6:38	-	-	-
Q4	-	-	-	6:14	6:28	6:36	6:48	6:56	7:01	7:07
Q6	6:00	6:08	6:15	6:25	6:39	6:47	6:59	-	-	-
Q2	6:10	6:18	6:24	6:34	6:48	6:56	7:08	7:16	7:23	7:28
Q6	6:32	6:39	6:46	6:53	7:03	7:10	7:20	-	-	-
Q2	6:45	6:52	6:59	7:06	7:16	7:23	7:33	7:40	7:46	7:51
Q6	7:00	7:07	7:14	7:21	7:31	7:38	7:48	-	-	-
Q2	7:15	7:22	7:29	7:36	7:46	7:53	8:03	8:10	8:16	8:21
Q2	7:35	7:42	7:49	7:56	8:06	8:13	8:23	8:30	8:36	8:41
Q2	7:55	8:02	8:09	8:16	8:26	8:33	8:43	8:50	8:56	9:01
Q2	8:15	8:22	8:29	8:36	8:46	8:53	9:03	9:10	9:16	9:21
Q2	8:35	8:42	8:49	8:56	9:06	9:13	9:23	9:30	9:36	9:41
Q2	8:55	9:02	9:09	9:16	9:26	9:33	9:43	9:50	9:56	10:01
Q2	9:15	9:22	9:29	9:36	9:46	9:53	10:03	10:10	10:16	10:21
Q2	9:35	9:42	9:49	9:56	10:06	10:13	10:23	10:30	10:36	10:41
Q2	10:00	10:07	10:14	10:21	10:31	10:38	10:48	10:55	11:01	11:06
Q2	10:38	10:44	10:49	10:55	11:04	11:10	11:19	11:25	11:31	11:35
Q1	11:15	11:22	-	11:27	11:36	11:41	11:49	11:55	12:01	12:05
Q1	11:45	11:52	-	11:57	12:06	12:11	12:19	12:25	12:31	12:35
After Midnight Service — Servicio después de la medianoche										
○**Q4**	-	-	-	12:22	12:31	12:36	12:44	12:50	12:56	1:00
○**Q4**	-	-	-	12:52	1:01	1:06	1:14	1:20	1:26	1:30
○**Q4**	-	-	-	1:22	1:31	1:36	1:44	1:50	1:56	2:00

○ — *Trip operates Friday only.*
Los autobuses pasan solamente el viernes.

KNOW MORE.
KNOW FIRST. metroAlerts
Sign up today at wmata.com/MetroAlerts

Q6	-	-	-	1:54	2:04	2:11	2:20	2:29	2:33	2:39
Q4	1:51	1:56	2:02	2:09	2:19	2:26	2:35	-	-	-
Q6	-	-	-	2:19	2:29	2:36	2:45	2:54	2:58	3:04
Q4	2:11	2:16	2:22	2:29	2:39	2:46	2:55	-	-	-
Q6	-	-	-	2:39	2:49	2:56	3:05	3:14	3:18	3:24
Q4	2:31	2:36	2:42	2:49	2:59	3:06	3:15	-	-	-
Q6	-	-	-	2:58	3:08	3:15	3:24	3:33	3:37	3:43
Q4	2:48	2:53	3:00	3:07	3:18	3:26	3:36	-	-	-
Q6	-	-	-	3:15	3:26	3:34	3:44	3:52	3:56	4:02
Q4	3:05	3:10	3:17	3:24	3:35	3:43	3:53	-	-	-
Q6	-	-	-	3:31	3:42	3:50	4:00	4:08	4:12	4:18
Q4	3:20	3:25	3:32	3:39	3:50	3:58	4:08	-	-	-
Q6	-	-	-	3:47	3:58	4:06	4:16	4:24	4:28	4:34
Q4	3:36	3:41	3:48	3:55	4:06	4:14	4:24	-	-	-
Q6	-	-	-	4:03	4:14	4:22	4:32	4:40	4:44	4:50
Q4	3:52	3:57	4:04	4:11	4:22	4:30	4:40	-	-	-
Q6	-	-	-	4:19	4:30	4:38	4:48	4:56	5:00	5:06
Q4	4:08	4:13	4:20	4:27	4:38	4:46	4:56	-	-	-
Q6	-	-	-	4:35	4:46	4:54	5:04	5:12	5:16	5:22
Q4	4:24	4:29	4:36	4:43	4:54	5:02	5:12	-	-	-
Q6	-	-	-	4:51	5:02	5:10	5:20	5:28	5:32	5:38
Q4	4:40	4:45	4:52	4:59	5:10	5:18	5:28	-	-	-
Q6	-	-	-	5:07	5:18	5:26	5:36	5:44	5:48	5:54
Q4	4:56	5:01	5:08	5:15	5:26	5:34	5:44	-	-	-
Q6	-	-	-	5:23	5:34	5:42	5:52	6:00	6:04	6:10
Q4	5:12	5:17	5:24	5:31	5:42	5:50	6:00	-	-	-
Q6	-	-	-	5:39	5:50	5:58	6:08	6:16	6:20	6:26
Q4	5:28	5:33	5:40	5:47	5:58	6:06	6:16	-	-	-
Q6	-	-	-	5:55	6:06	6:14	6:24	6:32	6:36	6:42
Q4	5:44	5:49	5:56	6:03	6:14	6:22	6:32	-	-	-
Q6	-	-	-	6:11	6:22	6:30	6:40	6:48	6:52	6:58
Q4	6:00	6:05	6:12	6:19	6:30	6:38	6:48	-	-	-
Q6	-	-	-	6:27	6:38	6:46	6:56	7:04	7:08	7:14
Q4	6:19	6:24	6:30	6:37	6:47	6:54	7:04	-	-	-
Q6	-	-	-	6:47	6:57	7:04	7:14	7:20	7:23	7:30
Q4	6:39	6:44	6:50	6:57	7:07	7:14	7:24	-	-	-
Q6	-	-	-	7:07	7:17	7:24	7:34	7:40	7:43	7:50
Q4	6:59	7:04	7:10	7:17	7:27	7:34	7:44	-	-	-
Q6	-	-	-	7:27	7:37	7:44	7:54	8:00	8:03	8:10
Q2	7:21	7:26	7:32	7:39	7:49	7:56	8:06	8:12	8:15	8:22
Q6	-	-	-	7:54	8:04	8:11	8:21	8:27	8:30	8:37
Q2	7:51	7:56	8:02	8:09	8:19	8:26	8:36	8:42	8:45	8:52
Q2	8:07	8:12	8:18	8:25	8:35	8:41	8:51	8:57	9:00	9:06
Q2	8:27	8:32	8:38	8:45	8:55	9:01	9:11	9:17	9:20	9:26
Q2	8:47	8:52	8:58	9:05	9:15	9:21	9:31	9:37	9:40	9:46
Q2	9:07	9:12	9:18	9:25	9:35	9:41	9:51	9:57	10:00	10:06
Q1	9:27	9:32	9:38	9:45	9:55	10:01	10:11	-	10:18	10:24
Q1	9:47	9:52	9:58	10:05	10:15	10:21	10:31	-	10:38	10:44
Q1	10:12	10:17	10:23	10:30	10:40	10:46	10:56	-	11:03	11:09
Q1	10:39	10:44	10:50	10:57	11:07	11:13	11:23	-	11:30	11:36
Q4	11:09	11:13	11:18	11:24	11:33	11:38	11:44	-	-	-
Q4	11:09	11:13	11:18	11:24	11:33	11:38	11:44	-	-	-
Q4	11:39	11:43	11:48	11:54	12:03	12:08	12:14	-	-	-
After Midnight Service — Servicio después de la medianoche										
Q4	12:09	12:13	12:18	12:24	12:33	12:38	12:44	-	-	-
Q4	12:09	12:13	12:18	12:24	12:33	12:38	12:44	-	-	-
Q4	12:39	12:43	12:48	12:54	1:03	1:08	1:14	-	-	-
Q4	12:39	12:43	12:48	12:54	1:03	1:08	1:14	-	-	-
○**Q4**	1:12	1:16	1:21	1:27	1:36	1:41	1:47	-	-	-
○**Q4**	1:42	1:46	1:51	1:57	2:06	2:11	2:17	-	-	-

○ — *Trip operates Friday only.*
Los autobuses pasan solamente el viernes.

Q2	5:43	5:49	5:53
Q6	-	-	-
Q2	6:13	6:19	6:23
Q6	-	-	-
Q2	6:42	6:48	6:52
Q4	-	-	-
Q2	7:12	7:18	7:22
Q4	-	-	-
Q2	7:45	7:51	7:55
Q2	8:05	8:11	8:15
Q2	8:26	8:32	8:36
Q2	8:57	9:03	9:07
Q2	9:27	9:33	9:37
Q2	9:57	10:03	10:07
Q2	10:27	10:33	10:37
Q1	11:03	11:09	-
Q1	11:33	11:39	-
After Midnight Ser			
Q4	-	-	-

How

- Use the map to find the s
- Select the schedule (Wee the top of the schedule, f on the bus. Follow that c
- Use the same method to where you will get off the
- If the bus stop is not liste time to wait at the stop.
- The end-of-the-line or las

Cóm

- Use este mapa para locali del autobús.
- Seleccione el horario (En largo de la parte superior del hora parada en la que se subir en la que desee salir.
- Utilice el mismo método gramado para llegar a la
- Si la parada del autobús anterior como la hora de
- El final de la ruta o la últim el horario.

Q4
Q5
Q4
Q5
Q4
Q5
Q4
Q5
Q4
Q5
Q1
Q1
Q1
Q1
Q1
Q1
Q1
Q1
Q1
Q1
Q1
Q1
Q1
Q1
Q1
Q1
Q1
Q1
Q1

Using this timetable

- ❑ Use the map to find the stops closest to where you will get on and off the bus.
- ❑ Select the schedule (weekday, Saturday, Sunday) for when you will travel. Along the top of the schedule, find the stop at or nearest the point where you will get on the bus. Follow that column down to the time you want to leave.
- ❑ Use the same method to find the times the bus is scheduled to arrive at the stop where you will get off the bus.
- ❑ If the bus stop is not listed, use the time shown for the bus stop before it as the time to wait at the stop.
- ❑ The end-of-the-line or last stop is listed in ALL CAPS on the schedule.

Weekday Southbound

Route Number	Shady Grove (west) M	Montgomery College (Rockville Campus)	ROCKVILLE (east) M	ROCKVILLE (west) M	Veirs Mill Rd. & Twinbrook Pkwy.	Veirs Mill Rd. & Randolph Rd.	WHEATON M	Ga. Ave. & Forest Glen Rd. (Forest Glen) M	Georgia Ave. & Spring St.	SILVER SPRING M
AM Service										
Q2	-	-	-	4:52	5:00	5:05	5:13	5:20	5:23	5:26
Q2	5:08	5:14	-	5:17	5:25	5:30	5:38	5:45	5:48	5:51
Q2	-	-	-	5:32	5:40	5:45	5:53	6:00	6:03	6:06
Q2	5:38	5:44	-	5:47	5:55	6:00	6:08	6:15	6:18	6:21
Q2	5:52	5:58	-	6:01	6:09	6:14	6:22	6:29	6:32	6:35
Q2	6:05	6:14	-	6:19	6:28	6:35	6:46	6:53	6:58	7:02
Q2	6:18	6:27	-	6:32	6:41	6:48	6:59	7:06	7:11	7:15
Q2	6:31	6:40	-	6:45	6:54	7:01	7:12	7:19	7:24	7:28
Q2	6:44	6:53	-	6:59	7:08	7:15	7:26	7:34	7:39	7:44
Q2	6:57	7:06	-	7:12	7:21	7:28	7:39	7:47	7:52	7:57
Q2	7:09	7:18	-	7:24	7:33	7:40	7:51	7:59	8:04	8:09
Q2	7:19	7:28	-	7:34	7:43	7:50	8:01	8:09	8:14	8:19
Q1	-	-	7:46	-	7:55	8:02	8:09	-	-	-
Q2	7:29	7:38	-	7:44	7:53	8:00	8:11	8:19	8:24	8:29
Q1	-	-	8:00	-	8:07	8:14	8:23	-	-	-
Q2	7:41	7:51	-	7:59	8:08	8:15	8:25	8:32	8:37	8:42
Q2	7:56	8:06	-	8:14	8:23	8:30	8:40	8:47	8:52	8:57
Q2	8:15	8:25	-	8:33	8:42	8:49	8:59	9:06	9:11	9:16
Q2	8:35	8:44	-	8:52	9:03	9:10	9:20	9:28	9:33	9:38
Q2	8:55	9:04	-	9:12	9:23	9:30	9:40	9:48	9:53	9:58
Q2	9:15	9:24	-	9:32	9:43	9:50	10:00	10:08	10:13	10:18
Q2	9:35	9:44	-	9:52	10:03	10:10	10:20	10:28	10:33	10:38
Q2	9:55	10:04	-	10:12	10:23	10:30	10:40	10:48	10:53	10:58
Q2	10:15	10:24	-	10:32	10:43	10:50	11:00	11:08	11:13	11:18
Q2	10:35	10:44	-	10:52	11:03	11:10	11:20	11:28	11:33	11:38
Q2	10:55	11:04	-	11:12	11:23	11:30	11:40	11:48	11:53	11:58
Q2	11:15	11:24	-	11:32	11:43	11:50	12:00	12:08	12:13	12:18
Q2	11:35	11:44	-	11:52	12:03	12:10	12:20	12:28	12:33	12:38
Q2	11:55	12:04	-	12:12	12:23	12:30	12:40	12:48	12:53	12:58
PM Service										
Q2	12:15	12:24	-	12:32	12:43	12:50	1:00	1:08	1:13	1:18
Q2	12:35	12:44	-	12:52	1:03	1:10	1:20	1:28	1:33	1:38
Q2	12:55	1:04	-	1:12	1:23	1:30	1:40	1:48	1:53	1:58
Q2	1:10	1:19	-	1:27	1:38	1:45	1:55	2:03	2:08	2:13
Q2	1:25	1:34	-	1:42	1:53	2:00	2:10	2:18	2:23	2:28
Q2	1:40	1:49	-	1:57	2:08	2:15	2:25	2:33	2:38	2:43
Q2	1:55	2:05	-	2:13	2:25	2:31	2:41	2:49	2:54	2:59
Q2	2:10	2:20	-	2:28	2:40	2:46	2:56	3:04	3:09	3:14

Weekday Northbound

Route Number	Silver Spring M	Georgia Ave. & Spring St.	Ga. Ave. & Forest Glen Rd. (Forest Glen) M	Wheaton M	VEIRS MILL RD. & RANDOLPH RD.	Veirs Mill Rd. & Twinbrook Pkwy.	ROCKVILLE (east) M	Rockville (west) M	MONTGOMERY COLLEGE (Rockville Campus)	SHADY GROVE (west) M
AM Service										
Q2	4:44	4:48	4:52	4:57	5:04	5:09	-	5:15	5:21	5:29
Q2	5:12	5:16	5:20	5:25	5:32	5:37	-	5:43	5:49	5:57
Q2	5:29	5:33	5:37	5:42	5:49	5:54	-	6:00	6:06	6:14
Q2	5:43	5:47	5:51	5:56	6:03	6:08	-	6:14	6:20	6:28
Q2	5:56	6:00	6:04	6:09	6:16	6:21	-	6:27	6:33	6:41
Q2	6:06	6:10	6:14	6:19	6:26	6:31	-	6:37	6:43	6:51
Q2	6:16	6:20	6:24	6:29	6:36	6:41	-	6:47	6:53	7:01
Q2	6:26	6:30	6:34	6:39	6:46	6:51	-	6:57	7:03	7:11
Q2	6:35	6:39	6:43	6:48	6:59	7:05	-	7:12	7:18	7:26
Q2	6:44	6:48	6:52	6:57	7:08	7:14	-	7:21	7:27	7:35
Q2	6:53	6:57	7:01	7:06	7:17	7:23	-	7:30	7:36	7:44
Q2	7:03	7:07	7:11	7:16	7:27	7:33	-	7:40	7:46	7:54
Q1	-	-	-	7:24	7:31	7:37	7:43	-	-	-
Q2	7:13	7:17	7:21	7:26	7:37	7:43	-	7:50	7:56	8:04
Q1	-	-	-	7:36	7:43	7:49	7:57	-	-	-
Q2	7:23	7:28	7:32	7:39	7:50	7:56	-	8:04	8:11	8:20
Q2	7:33	7:38	7:42	7:49	8:00	8:06	-	8:14	8:21	8:30
Q1	-	-	-	7:57	8:04	8:10	8:18	-	-	-
Q2	7:43	7:48	7:52	7:59	8:10	8:16	-	8:24	8:31	8:40
Q2	7:53	7:58	8:02	8:09	8:20	8:26	-	8:34	8:41	8:50
Q1	-	-	-	8:14	8:21	8:27	8:35	-	-	-
Q2	8:03	8:08	8:12	8:19	8:30	8:36	-	8:44	8:51	9:00
Q1	-	-	-	8:30	8:37	8:43	8:51	-	-	-
Q2	8:18	8:23	8:27	8:34	8:45	8:51	-	8:59	9:06	9:15
Q2	8:33	8:38	8:42	8:49	9:00	9:06	-	9:14	9:21	9:30
Q2	8:50	8:55	8:59	9:06	9:17	9:23	-	9:31	9:38	9:47
Q2	9:10	9:15	9:20	9:26	9:36	9:42	-	9:50	9:57	10:06
Q2	9:30	9:35	9:40	9:46	9:56	10:02	-	10:10	10:17	10:26
Q2	9:50	9:55	10:00	10:06	10:16	10:22	-	10:30	10:37	10:46
Q2	10:10	10:15	10:20	10:26	10:36	10:42	-	10:50	10:57	11:06
Q2	10:30	10:35	10:40	10:46	10:56	11:02	-	11:10	11:17	11:26
Q2	10:50	10:55	11:00	11:06	11:16	11:22	-	11:30	11:37	11:46
Q2	11:10	11:15	11:20	11:26	11:36	11:42	-	11:50	11:57	12:06
Q2	11:30	11:35	11:40	11:46	11:56	12:02	-	12:10	12:17	12:26
Q2	11:50	11:55	12:00	12:06	12:16	12:22	-	12:30	12:37	12:46
PM Service										
Q2	12:10	12:15	12:20	12:26	12:36	12:42	-	12:50	12:57	1:06
Q2	12:30	12:35	12:40	12:46	12:56	1:02	-	1:10	1:17	1:26
Q2	12:50	12:55	1:00	1:06	1:16	1:22	-	1:30	1:37	1:46

Q2	2:39	2:49	-	2:57	3:09	3:15	3:25	3:33	3:38	3:43
Q2	2:49	2:59	-	3:07	3:19	3:25	3:35	3:43	3:48	3:53
Q2	2:59	3:09	-	3:17	3:29	3:35	3:45	3:53	3:58	4:03
Q2	3:09	3:19	-	3:27	3:39	3:45	3:55	4:03	4:08	4:13
Q2	3:19	3:29	-	3:37	3:49	3:55	4:05	4:13	4:18	4:23
Q2	3:29	3:39	-	3:47	3:59	4:05	4:15	4:23	4:28	4:33
Q2	3:39	3:49	-	3:57	4:09	4:15	4:25	4:33	4:38	4:43
Q2	3:49	3:59	-	4:07	4:19	4:25	4:35	4:43	4:48	4:53
Q2	3:59	4:09	-	4:17	4:29	4:35	4:45	4:53	4:58	5:03
Q2	4:09	4:19	-	4:27	4:39	4:45	4:55	5:03	5:08	5:13
Q2	4:19	4:29	-	4:37	4:49	4:55	5:05	5:13	5:18	5:23
Q2	4:29	4:39	-	4:47	4:59	5:05	5:15	5:23	5:28	5:33
Q1	-	-	5:00	-	5:10	5:16	5:24	-	-	-
Q2	4:41	4:51	-	4:59	5:11	5:17	5:27	5:35	5:40	5:45
Q2	4:53	5:03	-	5:11	5:23	5:29	5:39	5:47	5:52	5:57
Q1	-	-	5:20	-	5:30	5:36	5:44	-	-	-
Q2	5:05	5:15	-	5:23	5:35	5:41	5:51	5:59	6:04	6:09
Q1	-	-	5:39	-	5:49	5:55	6:03	-	-	-
Q2	5:20	5:30	-	5:38	5:50	5:56	6:06	6:14	6:19	6:24
Q2	5:35	5:44	-	5:52	6:03	6:09	6:18	6:26	6:29	6:33
Q2	5:50	5:59	-	6:07	6:18	6:24	6:33	6:41	6:44	6:48
Q2	6:06	6:15	-	6:23	6:34	6:40	6:49	6:57	7:00	7:04
Q2	6:22	6:30	-	6:37	6:47	6:53	7:01	7:08	7:11	7:15
Q2	6:38	6:46	-	6:53	7:03	7:09	7:17	7:24	7:27	7:31
Q2	7:05	7:13	-	7:20	7:30	7:36	7:44	7:51	7:54	7:58
Q2	7:35	7:43	-	7:50	8:00	8:06	8:14	8:21	8:24	8:28
Q2	8:05	8:13	-	8:20	8:30	8:36	8:44	8:51	8:54	8:58
Q2	8:35	8:43	-	8:49	8:58	9:04	9:12	9:19	9:22	9:25
Q2	9:05	9:13	-	9:19	9:28	9:34	9:42	9:49	9:52	9:55
Q2	9:35	9:43	-	9:49	9:58	10:04	10:12	10:19	10:22	10:25
Q2	10:05	10:13	-	10:17	10:26	10:30	10:36	10:42	10:45	10:47
Q2	10:35	10:43	-	10:47	10:56	11:00	11:06	11:12	11:15	11:17
Q2	11:05	11:13	-	11:17	11:26	11:30	11:36	11:42	11:45	11:47
Q2	11:35	11:43	-	11:47	11:56	12:00	12:06	12:12	12:15	12:17

Q2	1:10	1:15	1:20	1:26	1:36	1:42	-	1:50	1:57	2:06
Q2	1:30	1:35	1:40	1:46	1:56	2:02	-	2:10	2:17	2:26
Q2	1:45	1:50	1:55	2:01	2:11	2:17	-	2:25	2:32	2:41
Q2	2:00	2:05	2:10	2:16	2:26	2:32	-	2:40	2:47	2:56
Q2	2:15	2:20	2:25	2:31	2:41	2:47	-	2:55	3:02	3:11
Q2	2:27	2:32	2:37	2:43	2:53	2:59	-	3:07	3:14	3:23
Q2	2:39	2:44	2:49	2:55	3:05	3:11	-	3:19	3:26	3:35
Q2	2:51	2:56	3:01	3:07	3:17	3:23	-	3:31	3:38	3:47
Q2	3:03	3:08	3:13	3:19	3:29	3:35	-	3:43	3:50	3:59
Q2	3:15	3:20	3:26	3:32	3:43	3:50	-	3:58	4:06	4:15
Q2	3:27	3:32	3:38	3:44	3:55	4:02	-	4:10	4:18	4:27
Q2	3:37	3:42	3:48	3:54	4:05	4:12	-	4:20	4:28	4:37
Q2	3:47	3:52	3:58	4:04	4:15	4:22	-	4:30	4:38	4:47
Q2	3:57	4:02	4:08	4:14	4:25	4:32	-	4:40	4:48	4:57
Q2	4:07	4:12	4:18	4:24	4:35	4:42	-	4:50	4:58	5:07
Q2	4:17	4:22	4:28	4:34	4:45	4:52	-	5:00	5:08	5:17
Q2	4:27	4:33	4:40	4:47	4:58	5:05	-	5:14	5:21	5:30
Q1	-	-	-	4:54	5:02	5:09	5:17	-	-	-
Q2	4:37	4:43	4:50	4:57	5:08	5:15	-	5:24	5:31	5:40
Q2	4:47	4:53	5:00	5:07	5:18	5:25	-	5:34	5:41	5:50
Q1	-	-	-	5:12	5:20	5:27	5:35	-	-	-
Q2	4:57	5:03	5:10	5:17	5:28	5:35	-	5:44	5:51	6:00
Q2	5:07	5:13	5:20	5:27	5:38	5:45	-	5:54	6:01	6:10
Q2	5:18	5:24	5:31	5:38	5:49	5:56	-	6:05	6:12	6:21
Q2	5:33	5:39	5:46	5:53	6:04	6:11	-	6:20	6:27	6:36
Q2	5:48	5:54	6:01	6:08	6:19	6:26	-	6:35	6:42	6:51
Q2	6:03	6:08	6:14	6:20	6:31	6:37	-	6:44	6:50	6:58
Q2	6:18	6:23	6:29	6:35	6:46	6:52	-	6:59	7:05	7:13
Q2	6:33	6:38	6:44	6:50	7:01	7:07	-	7:14	7:20	7:28
Q2	6:50	6:55	7:01	7:07	7:18	7:24	-	7:31	7:37	7:45
Q2	7:10	7:15	7:21	7:27	7:38	7:44	-	7:51	7:57	8:05
Q2	7:30	7:34	7:38	7:44	7:52	7:58	-	8:04	8:10	8:17
Q2	7:50	7:54	7:58	8:04	8:12	8:18	-	8:24	8:30	8:37
Q2	8:10	8:14	8:18	8:24	8:32	8:38	-	8:44	8:50	8:57
Q2	8:30	8:34	8:38	8:44	8:52	8:58	-	9:04	9:10	9:17
Q2	8:50	8:54	8:58	9:04	9:12	9:18	-	9:24	9:30	9:37
Q2	9:10	9:14	9:18	9:24	9:32	9:38	-	9:44	9:50	9:57
Q2	9:40	9:44	9:48	9:54	10:02	10:08	-	10:14	10:20	10:27
Q2	10:10	10:14	10:18	10:24	10:32	10:38	-	10:44	10:50	10:57
Q2	10:40	10:44	10:48	10:54	11:02	11:08	-	11:14	11:20	11:27
Q2/	11:10	11:14	11:18	11:23	11:31	11:36	-	11:41	11:47	-
Q2/	11:40	11:44	11:48	11:53	12:01	12:06	-	12:11	12:17	-
After Midnight Service										
Q2/	12:10	12:14	12:18	12:23	12:31	-	-	-	-	-
Q2/	12:40	12:44	12:48	12:53	1:01	-	-	-	-	-

Special Fares and Charges

Bus Transfer Charge

A bus-to-bus transfer costs 10 cents and is valid for one transfer. You buy it from the driver of the first bus and give it to the driver of the bus to which you transfer. Each additional transfer costs 10 cents. *Senior citizens, persons with disabilities, Medicare cardholders or students who pay their fare with a school token or ticket receive free bus-to-bus transfers.*

Special Fares

In the District of Columbia

Student Fares: School Token/Ticket or $1.10 cash. Anacostia Service: Pay 60 cents on the 94, 95, A2, A3, A4, A5, A6, A7, A8, M20, W1, W2, W6, W8 and W9 and southbound portions of B2, P1, P2, P6 and 90 Metrobuses (at stops at or south of Good Hope Road). Transfers are not issued on these routes *except* on payment of full $1.10 base fare and the 10-cent bus transfer charge.

In Northern Virginia

Pay 50 cents on Rts. 2W, 3W, 3Z,12C, 12D, 12E, 12F, 12L, 12M, 12R, 12S, 18R, 18S, 20F, 20W, 20X, 20Y and 24T.

In Arlington County

You may purchase a $1.15 Round Trip bus transfer for trips between bus and rail. You must present a valid rail transfer to the driver when you use the Round Trip transfer. This transfer is not discounted for senior citizen and disabled riders.

In Maryland

In Montgomery and Prince George's counties, the Maryland Mover pass lets you ride all day within Maryland on Metrobus, Ride-On, The Bus and Laurel Connect-A-Ride and pay no additional fare. Pay $2.50 for the pass before 9:30 a.m. or $1.50 after 9:30 a.m. weekdays or anytime on weekends and federal holidays. This transfer is not discounted for senior citizen and disabled riders.

Between Prince George's County and Virginia

Fare on Rt. P13 between Maryland Zone 1 and Virginia Zone 1 – $2; between Maryland Zone 1 and Virginia Zone G – $2.25.

Surcharges (in addition to regular fare)

Rt. 11Y	$ .75	Rts. 18E, 18F, 18G, 18H, 18J, 18P	$. .50
Rt. N7	$1.00	Rt. W13	.75
Rts. P17, P19	.75		

NOTE: Up to two children 4 years old and younger travel FREE with each paying customer.

(Rev. 6/97)

(Fares subject to change without notice.)

Metrobus Fares

Effective June 24, 1995

• Peak: weekdays 5:30–9:30 a.m. and 3–8 p.m. • Off-peak: all other times. • Up to two children 4 years old and younger ride *free* with each paying customer.	Peak*		Off-Peak*	
	Cash	w/Rail Transfer	Cash	w/Rail Transfer
District of Columbia				
Within D.C.	$1.10	.25	1.10	.25
Maryland				
Within Maryland	1.10	1.10	1.10	1.10
From:				
D.C. to MD Zone 1	1.75	.90	1.75	.90
MD Zone 1 to D.C.	1.75	1.75	1.75	1.75
D.C. to MD Zone 2	2.00	1.15	1.75	.90
MD Zone 2 to D.C.	2.00	2.00	1.75	1.75
Virginia				
Within VA (any one zone)	1.10	.85	1.10	.85
Between:				
VA Zones G & 1-ARL	1.10	.85	1.10	.85
VA Zones G & 1-ALEX	1.45	1.20	1.10	.85
VA Zones G & 2	1.80	1.55	1.10	.85
VA Zones G & 3	2.15	1.90	1.10	.85
VA Zones 1 & 2	1.45	1.20	1.10	.85
VA Zones 1 & 3	1.80	1.55	1.10	.85
VA Zones 2 & 3	1.45	1.20	1.10	.85
From:				
D.C. to VA Zone G	1.45	.60	1.45	.60
VA Zone G to DC	1.45	1.20	1.45	1.20
D.C. to VA Zone 1-ARL	1.45	.60	1.45	.60
VA Zone 1-ARL to D.C.	1.45	1.20	1.45	1.20
D.C. to VA Zone 1-ALEX	1.80	.95	1.45	.60
VA Zone 1-ALEX to D.C.	1.80	1.55	1.45	1.20
D.C. to VA Zone 2	2.15	1.30	1.45	.60
VA Zone 2 to D.C.	2.15	1.90	1.45	1.20
D.C. to VA Zone 3	2.50	1.65	1.45	.60
VA Zone 3 to D.C.	2.50	2.25	1.45	1.20

**Fares do not include bus transfer charges and surcharges.*

Senior and Disabled Rider Fares

		Cash	w/Rail Transfer
Within D.C.		$ .50	$ .00
Within Maryland		.50	.50
Within Virginia		.50	.35
From:	D.C. to Maryland	.50	.40
	Maryland to D.C.	.50	.50
	D.C. to Virginia	.50	.15
	Virginia to D.C.	.50	.50

Senior and disabled rider fares are valid at all times for riders *in possession of official WMATA ID* or Medicare card. Senior citizens, 65 years of age and older, and people with disabilities are eligible for the WMATA ID card. For more information, call 202/637-7000 (TDD 638-3780).

(Rev. 6/97)

Effective as of June 30, 1996
Reprinted August 1997

R1,2,5,7

Riggs Road Line

between
Calverton (R1,R5,R7)
Adelphi
Army Laboratory at Adelphi (R7)
Prince George's Plaza station (R2,R7)
Prince George's Plaza (R2,R7)
Fort Totten station

♿ – Designated trips operated with wheelchair lift-equipped buses.



Washington Metropolitan Area Transit Authority
600 Fifth Street, N.W., Washington, D.C. 20001
INFORMATION: 202/637-7000 (TDD 202/638-3780)
http://www.wmata.com

METRO FACTS

How to use this schedule

First, look at the map. Find the stops along the route closest to your origin and destination points. Next, find the schedule block for the day (weekday, Saturday or Sunday) and the direction you want to travel. On that schedule block, find the intersection closest to your destination. Follow this column down until you find the time that is closest to when you want to arrive. Then move left across the page. Stop at the column listed under your starting point. This is the time you should be at the bus stop to board your bus. For a stop not listed, use the time for the stop just before yours as the time you should be at your bus stop. A stop listed in bold at the top of the schedule indicates it is the *end-of-the-line* for some trips. It is easy to identify the last stop on a trip—it is bold on the schedule and shown on the front and sides of Metrobuses.

Note: Schedules may change without notice. Please call Customer Information to verify schedule information.

Important Telephone Numbers

Customer Information *(schedules, fares, routes, parking and other information. Open 6 a.m.-10:30 p.m. weekdays, 8 a.m.-10:30 p.m. weekends)*	202/637-7000 TDD 202/638-3780
Customer Assistance *(or e-mail us at csvc@wmata.com)*	202/637-1328
Events Hot Line *(recorded information)*	202/783-1070
ID Cards for Riders with Disabilities	202/962-1245 TDD 202/628-8973
Lost and Found	202/962-1195
MetroAccess *(regional paratransit service for disabled riders)*	301/588-8181 TDD 301/588-8186
Metro Mobility Link *(help line for people with special access needs, Braille)*	202/962-6464
Transit Police *(emergencies)*	202/962-2121
TripFax	202/962-1420
Web Site	http://www.wmata.com
Wheelchair lift-equipped Metrobuses	202/962-1825

Metrobus Holiday Schedule

Saturday schedules are operated on these holidays: Martin Luther King, Jr. Day, Presidents Day, July 4th, Columbus Day and Veterans Day. Supplemental service is available on some routes. Sunday schedules are operated on these holidays: New Year's Day, Memorial Day, Labor Day, Thanksgiving Day and Christmas Day.

Rider Etiquette

When boarding, have your pass or exact cash in hand. Metrobus operators do not carry money. Move to the rear of the bus to avoid crowding at the front and stand behind the white line. Remember, priority seats are reserved for senior citizens and persons with disabilities. It is against the law to eat, drink, smoke, litter or play audio or video equipment without earphones. *Please save this schedule to use later or pass it on to a neighbor, coworker or friend.*

(Rev. 7/97)

Riggs Road Line
Routes R1,2,5,7

DURING SNOWSTORMS
CALL 202/637-7000
FOR METROBUS ROUTE INFORMATION

Guaranteed Ride Home

When you take Metrobus or Metrorail to work, you are eligible to participate in the free Commuter Connection Guaranteed Ride Home Program.

The program will get you home in the event of a personal emergency or unscheduled overtime.

To register and to receive program details, call Commuter Connections at 1-800/745-RIDE.

(2/97)

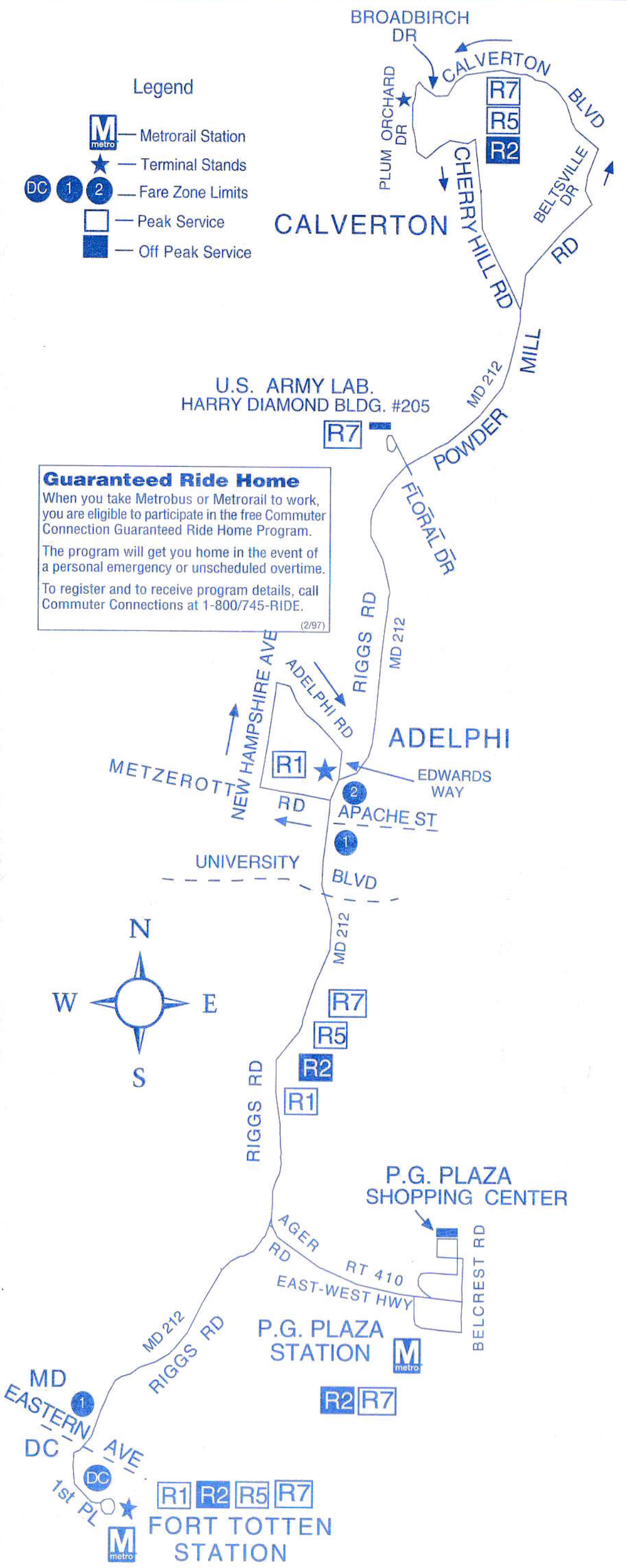
Legend
M metro — Metrorail Station
★ — Terminal Stands
DC 1 2 — Fare Zone Limits
☐ — Peak Service
■ — Off Peak Service
BROADBIRCH DR
CALVERTON BLVD
PLUM ORCHARD DR
R7
R5
R2
CHERRY HILL RD
BELTSVILLE DR
CALVERTON
RD
MILL
MD 212
U.S. ARMY LAB.
HARRY DIAMOND BLDG. #205
R7
POWDER
FLORAL DR
RIGGS RD
MD 212
NEW HAMPSHIRE AVE
ADELPHI RD
ADELPHI
METZEROTT RD
R1
EDWARDS WAY
2
APACHE ST
1
UNIVERSITY BLVD
MD 212
N
W
E
S
R7
R5
R2
R1
RIGGS RD
P.G. PLAZA
SHOPPING CENTER
AGER RD
RT 410
EAST-WEST HWY
BELCREST RD
P.G. PLAZA
STATION
R2 R7
MD 212
RIGGS RD
MD
EASTERN AVE
1
DC
DC
1st PL
R1 R2 R5 R7
FORT TOTTEN
STATION

MAKE A "NOTE" OF THIS ...

Metro can take you to great performances —

Constitution Hall
Ford's Theater
the Kennedy Center
Lincoln Theater
Lisner Auditorium
National Theater
Warner Theater
Wolf Trap
and lots more.

Call Metro today.
202/637-7000
(TDD 202/638-3780)
or visit us on Internet at
http://www.wmata.com.

THE EASY WAY OUT. AND IN.

(09/96)

Weekday Southbound

Route Number	Plum Orchard & Broad-birch Drs. (Calver-ton)	Powder Mill & Cherry Hill Rds.	Plum Orchard & Broad-birch Drs. (Calver-ton)	Cherry Hill & Powder Mill Rds.	Army Labo-ratory At Adelphi	Riggs Rd. & Edwards Way (Adelphi)	New Hamp-shire Ave. & Adelphi Rd.	Riggs Rd. & Univer-sity Blvd.	Prince George's Plaza	Prince George's Plaza	Riggs Rd. & Eastern Ave.	FORT TOTTEN
AM Service												
R1	-	-	-	-	-	5:24	5:29	5:35	-	-	5:45	5:50
R1	-	-	-	-	-	5:53	5:58	6:04	-	-	6:14	6:19
R2	5:30	5:34	5:41	5:44	-	5:53	-	5:57	6:05	6:08	6:18	6:23
R5	-	-	6:07	6:11	-	6:20	-	6:24	-	-	6:34	6:39
R1	-	-	-	-	-	6:23	6:28	6:34	-	-	6:44	6:49
R5	-	-	6:27	6:32	-	6:39	-	6:45	-	-	6:55	7:01
R1	-	-	-	-	-	6:40	6:46	6:55	-	-	7:04	7:10
R1	-	-	-	-	-	6:56	7:02	7:11	-	-	7:20	7:26
R2	-	-	6:47	6:52	-	6:59	-	7:05	7:15	7:19	7:29	7:35
R5	-	-	7:07	7:12	-	7:21	-	7:28	-	-	7:39	7:45
R1	-	-	-	-	-	7:20	7:28	7:35	-	-	7:44	7:50
R5	-	-	7:21	7:26	-	7:35	-	7:42	-	-	7:53	7:59
R1	-	-	-	-	-	7:39	7:47	7:54	-	-	8:03	8:09
R1	-	-	-	-	-	7:59	8:07	8:14	-	-	8:23	8:29
R2	-	-	7:46	7:51	-	8:00	-	8:07	8:17	8:21	8:32	8:38
R5	-	-	8:07	8:12	-	8:21	-	8:28	-	-	8:39	8:45
R2	-	-	8:28	8:33	-	8:42	-	8:49	8:59	9:03	9:14	9:20
R5	-	-	8:46	8:51	-	9:00	-	9:07	-	-	9:18	9:24
R2	-	-	9:03	9:08	-	9:15	-	9:21	9:29	9:33	9:43	9:47
R2	-	-	9:23	9:28	-	9:35	-	9:41	9:49	9:53	10:03	10:07
R2	-	-	9:46	9:51	-	9:58	-	10:04	10:12	10:16	10:26	10:30
R2	-	-	10:24	10:29	-	10:36	-	10:42	10:50	10:54	11:04	11:08
R2	-	-	11:04	11:09	-	11:16	-	11:22	11:30	11:34	11:44	11:48
R2	-	-	11:44	11:49	-	11:56	-	12:02	12:10	12:14	12:24	12:28
PM Service												
R2	-	-	12:24	12:29	-	12:36	-	12:42	12:50	12:54	1:04	1:08
R2	-	-	1:04	1:09	-	1:16	-	1:22	1:30	1:34	1:44	1:48
R2	-	-	1:44	1:49	-	1:56	-	2:02	2:10	2:14	2:24	2:28
R2	-	-	2:24	2:29	-	2:36	-	2:42	2:50	2:54	3:04	3:08
R2	-	-	3:04	3:09	-	3:17	-	3:23	3:33	3:38	3:49	3:54
R7	-	-	3:30	3:35	3:42	3:46	-	3:52	4:02	4:07	4:18	4:23
R7	-	-	3:52	3:57	4:04	4:08	-	4:14	4:24	4:29	4:40	4:45
R7	-	-	4:35	4:40	4:47	4:51	-	4:56	5:06	5:12	5:24	5:29
R7	-	-	4:45	4:50	4:57	5:01	-	5:06	5:16	5:22	5:34	5:39
R7	-	-	5:25	5:30	5:37	5:41	-	5:46	5:56	6:02	6:14	6:19
R7	-	-	5:35	5:40	5:47	5:51	-	5:56	6:06	6:12	6:24	6:29
R7	-	-	6:05	6:09	6:14	6:18	-	6:22	6:30	6:34	6:43	6:48
R7	-	-	6:15	6:19	6:24	6:28	-	6:32	6:40	6:44	6:53	6:58
R7	-	-	6:45	6:49	6:54	6:58	-	7:02	7:10	7:14	7:23	7:28
R2	-	-	6:55	6:59	-	7:05	-	7:09	7:17	7:21	7:30	7:35
R2	-	-	7:38	7:42	-	7:48	-	7:52	8:00	8:04	8:13	8:18
R2	-	-	8:18	8:21	-	8:27	-	8:31	8:38	8:41	8:49	8:53
R2	-	-	9:03	9:06	-	9:12	-	9:16	9:23	9:26	9:34	9:38
R2	-	-	9:43	9:46	-	9:52	-	9:56	10:03	10:06	10:14	10:18
R2	-	-	10:23	10:26	-	10:32	-	10:36	10:43	10:46	10:54	10:58

Weekday Northbound

Route Number	Fort Totten	Riggs Rd. & Eastern Ave.	Prince George's Plaza	Prince George's Plaza	Riggs Rd. & Univer-sity Blvd.	New Hamp-shire Ave. & Adelphi Rd.	Riggs Rd. & Edwards Way (ADELPHI)	Army Labo-ratory At Adelphi	Powder Mill & Cherry Hill Rds.	Plum Orchard & Broad-birch Drs. (CALVER-TON)
AM Service										
R2	5:18	5:23	5:30	5:34	5:42	-	5:47	-	5:54	6:03
R2	5:38	5:43	5:50	5:54	6:02	-	6:07	-	6:14	6:23
R7	5:55	6:00	6:07	6:11	6:19	-	6:24	6:29	6:34	6:43
R7	6:15	6:20	6:27	6:31	6:39	-	6:44	6:49	6:54	7:03
R7	6:29	6:34	6:41	6:45	6:53	-	6:58	7:03	7:08	7:17
R7	6:49	6:55	7:02	7:06	7:15	-	7:22	7:27	7:33	7:42
R7	7:10	7:16	7:23	7:27	7:36	-	7:43	7:48	7:54	8:03
R7	7:31	7:37	7:44	7:48	7:57	-	8:04	8:09	8:15	8:24
R7	7:50	7:56	8:04	8:08	8:17	-	8:23	8:28	8:34	8:42
R7	8:07	8:13	8:21	8:25	8:34	-	8:40	8:45	8:51	8:59
R7	8:27	8:33	8:41	8:45	8:54	-	9:00	9:05	9:11	9:19
R7	8:50	8:56	9:04	9:08	9:17	-	9:23	9:28	9:34	9:42
R2	9:32	9:37	9:45	9:49	9:58	-	10:04	-	10:12	10:20
R2	10:12	10:17	10:25	10:29	10:38	-	10:44	-	10:52	11:00
R2	10:52	10:57	11:05	11:09	11:18	-	11:24	-	11:32	11:40
R2	11:32	11:37	11:45	11:49	11:58	-	12:04	-	12:12	12:20
PM Service										
R2	12:12	12:17	12:25	12:29	12:38	-	12:44	-	12:52	1:00
R2	12:52	12:57	1:05	1:09	1:18	-	1:24	-	1:32	1:40
R2	1:32	1:37	1:45	1:49	1:58	-	2:04	-	2:12	2:20
R2	2:12	2:17	2:25	2:29	2:38	-	2:44	-	2:52	3:00
R2	2:38	2:43	2:51	2:55	3:04	-	3:10	-	3:18	3:26
R5	3:10	3:16	-	-	3:24	-	3:31	-	3:40	3:48
R2	3:38	3:44	3:53	3:57	4:07	-	4:14	-	4:23	4:31
R5	●4:03	4:09	-	-	4:17	-	4:24	-	4:33	4:41
R1	4:14	4:20	-	-	4:28	4:38	4:41	-	-	-
R2	●4:24	4:30	4:40	4:45	4:55	-	5:03	-	5:12	5:21
R1	4:34	4:40	-	-	4:48	4:58	5:01	-	-	-
R5	●4:44	4:50	-	-	5:00	-	5:08	-	5:17	5:26
R1	4:54	5:00	-	-	5:08	5:18	5:21	-	-	-
R2	●5:04	5:10	5:20	5:25	5:35	-	5:43	-	5:52	6:01
R1	5:14	5:20	-	-	5:28	5:38	5:41	-	-	-
R5	●5:24	5:30	-	-	5:40	-	5:48	-	5:57	6:06
R1	5:34	5:40	-	-	5:48	5:58	6:01	-	-	-
R2	●5:44	5:50	6:00	6:05	6:15	-	6:23	-	6:32	6:41
R1	5:54	6:00	-	-	6:08	6:18	6:21	-	-	-
R5	●6:09	6:15	-	-	6:25	-	6:33	-	6:42	6:51
R1	6:28	6:34	-	-	6:42	6:52	6:55	-	-	-
R2	6:46	6:52	7:00	7:04	7:12	-	7:18	-	7:26	7:34
R5	7:06	7:12	-	-	7:21	-	7:27	-	7:35	7:43
R2	7:26	7:32	7:40	7:44	7:52	-	7:58	-	8:06	8:14
R2	8:11	8:17	8:25	8:29	8:37	-	8:43	-	8:51	8:59
R2	8:51	8:57	9:05	9:09	9:17	-	9:23	-	9:31	9:39
R2	9:31	9:37	9:45	9:49	9:57	-	10:03	-	10:11	10:19
R2	10:22	10:28	10:36	10:40	10:48	-	10:54	-	11:02	11:10

● — Indicates first discharge stop at Riggs Road & Eastern Ave.

English-Español

metrobus

R3

Greenbelt-Fort Totten Line

THIS BUS IS RUNNING ON CLEAN NATURAL GAS
metro



TOUCH YOUR CARD HERE

♿ All Metrobuses are fully accessible and are equipped with lifts or ramps for wheelchair accessibility
Todos los autobuses de Metro son accesibles a personas con impedimentos y están equipados con rampas o elevadores para sillas de ruedas

Serves these locations-
Brinda servicio a estas ubicaciones
Greenbelt station
Beltway Plaza
Archives II
Prince George's Plaza station
Lewisdale
Fort Totten station

Schedule 12-5-06

M metro opens doors

INFORMATION ANYTIME 202-637-7000 TTY 202-638-3780♿

MetroOpensDoors.com

How to use this timetable

- Use the map to find the stops closest to where you will get on and off the bus.
- Select the schedule (Weekday, Saturday, Sunday) for when you will travel. Along the top of the schedule, find the stop at or nearest the point where you will get on the bus. Follow that column down to the time you want to leave.
- Use the same method to find the times the bus is scheduled to arrive at the stop where you will get off the bus.
- If the bus stop is not listed, use the time shown for the bus stop before it as the time to wait at the stop.
- The end-of-the-line or last stop is listed in ALL CAPS on the schedule.

Cómo Usar este Horario

- Use este mapa para localizar las paradas más cercanas a donde se subirá y bajará del autobús.
- Seleccione el horario (Entre semana, sábado, domingo) de cuando viajará. A lo largo de la parte superior del horario, localice la parada o el punto más cercano a la parada en la que se subirá al autobús. Siga esa columna hacia abajo hasta la hora en la que desee salir.
- Utilice el mismo método para localizar las horas en que el autobús está programado para llegar a la parada en donde desea bajarse del autobús.
- Si la parada del autobús no está listada use la hora que se muestra en la parada anterior como la hora de espera en la parada.
- El final de la ruta o la última parada del autobús aparece en letras MAYÚSCULAS en el horario.

Weekday Southbound —
Entre semana con dirección al sur

Route Number	Greenbelt Ⓜ	Beltway Plaza ■	Archives II Bldg.	Prince George's Plaza Ⓜ	Lewisdale Dr. & 23rd Ave.	Riggs Rd. & East-West Hwy.	Sargent Rd. & Eastern Ave. (DC Line)	FORT TOTTEN Ⓜ
AM Service — Servicio matutino								
R3	5:33	5:40	5:50	6:00	6:11	6:18	6:24	6:27
R3	6:04	6:11	6:21	6:31	6:42	6:49	6:55	6:58
R3	6:34	6:40	6:51	7:01	7:13	7:21	7:26	7:31
R3	7:02	7:08	7:19	7:29	7:41	7:49	7:54	7:59
R3	7:33	7:39	7:50	8:00	8:12	8:20	8:25	8:30
R3	8:06	8:12	8:23	8:33	8:45	8:53	8:58	9:03
R3	8:38	8:45	8:56	9:07	9:19	9:26	9:31	9:35
R3	9:36	9:43	9:54	10:05	10:17	10:24	10:29	10:33
R3	10:38	10:45	10:56	11:07	11:19	11:26	11:31	11:35
R3	11:41	11:48	11:59	12:10	12:22	12:29	12:34	12:38
PM Service — Servicio vespertino								
R3	12:44	12:51	1:02	1:13	1:25	1:32	1:37	1:41
R3	1:47	1:54	2:05	2:16	2:28	2:35	2:40	2:44
R3	2:50	2:57	3:08	3:19	3:31	3:38	3:43	3:47
R3	3:25	3:33	3:44	3:56	4:12	4:19	4:24	4:28
R3	4:00	4:08	4:19	4:31	4:47	4:54	4:59	5:03
R3	4:35	4:43	4:54	5:06	5:22	5:29	5:34	5:38
R3	5:10	5:18	5:29	5:41	5:57	6:04	6:09	6:13
R3	5:45	5:53	6:04	6:16	6:32	6:39	6:44	6:48
R3	6:20	6:28	6:39	6:51	7:07	7:14	7:19	7:23
R3	7:30	7:36	7:48	7:58	8:11	8:17	8:20	8:26
R3	8:30	8:36	8:48	8:58	9:11	9:17	9:20	9:26
R3	9:32	9:38	9:50	10:00	10:13	10:19	10:22	10:28

■ — *Buses are timed at bus stop under parking garage.*

Weekday Northbound —
Entre semana con dirección al norte

Route Number	Fort Totten Ⓜ	Sargent Rd. & Eastern Ave. (DC Line)	Riggs Rd. & East-West Hwy.	Lewisdale Dr. & 23rd Ave.	Prince George's Plaza Ⓜ	Archives II Bldg.	Beltway Plaza ■	GREENBELT Ⓜ
AM Service — Servicio matutino								
R3	5:30	5:34	5:38	5:43	5:54	6:05	6:16	6:22
R3	6:04	6:08	6:12	6:17	6:28	6:39	6:50	6:56
R3	6:32	6:36	6:40	6:46	6:58	7:10	7:21	7:27
R3	7:04	7:08	7:12	7:18	7:30	7:42	7:53	7:59
R3	7:37	7:41	7:45	7:51	8:03	8:15	8:26	8:32
R3	8:05	8:09	8:13	8:19	8:31	8:43	8:54	9:00
R3	8:36	8:40	8:44	8:50	9:02	9:14	9:25	9:31
R3	9:36	9:40	9:45	9:51	10:03	10:14	10:24	10:32
R3	10:38	10:42	10:47	10:53	11:05	11:16	11:26	11:34
R3	11:41	11:45	11:50	11:56	12:08	12:19	12:29	12:37
PM Service — Servicio vespertino								
R3	12:44	12:48	12:53	12:59	1:11	1:22	1:32	1:40
R3	1:47	1:51	1:56	2:02	2:14	2:25	2:35	2:43
R3	2:23	2:27	2:32	2:38	2:50	3:01	3:11	3:19
R3	2:58	3:02	3:07	3:13	3:25	3:36	3:46	3:54
R3	3:26	3:30	3:37	3:44	3:56	4:09	4:21	4:29
R3	4:01	4:05	4:12	4:19	4:31	4:44	4:56	5:04
R3	4:36	4:40	4:47	4:54	5:06	5:19	5:31	5:39
R3	5:11	5:15	5:22	5:29	5:41	5:54	6:06	6:14
R3	5:46	5:50	5:57	6:04	6:16	6:29	6:41	6:49
R3	6:21	6:25	6:32	6:39	6:51	7:04	7:16	7:24
R3	6:54	6:58	7:03	7:10	7:21	7:33	7:41	7:48
R3	7:30	7:34	7:39	7:46	7:57	8:09	8:17	8:24
R3	8:32	8:36	8:41	8:48	8:59	9:11	9:19	9:26

■ — *Buses are timed at bus stop under parking garage.*

Saturday Southbound — En sábados con dirección al sur

Route Number	Prince George's Plaza M	Lewisdale Dr. & 23rd Ave.	Riggs Rd. & East-West Hwy.	Sargent Rd. & Eastern Ave. (DC Line)	FORT TOTTEN M
AM Service — Servicio matutino					
R3	8:35	8:42	8:47	8:51	8:56
R3	9:35	9:42	9:47	9:51	9:56
R3	10:35	10:46	10:53	10:58	11:02
R3	11:35	11:46	11:53	11:58	12:02
PM Service — Servicio vespertino					
R3	12:35	12:46	12:53	12:58	1:02
R3	1:35	1:46	1:53	1:58	2:02
R3	2:35	2:46	2:53	2:58	3:02
R3	3:35	3:46	3:53	3:58	4:02
R3	4:35	4:46	4:53	4:58	5:02
R3	5:35	5:46	5:53	5:58	6:02
R3	6:35	6:46	6:53	6:58	7:02
R3	7:35	7:41	7:48	7:51	7:55

Saturday Northbound — En sábados con dirección al norte

Route Number	Fort Totten M	Sargent Rd. & Eastern Ave. (DC Line)	Riggs Rd. & East-West Hwy.	Lewisdale Dr. & 23rd Ave.	PRINCE GEORGE'S PLAZA M
AM Service — Servicio matutino					
R3/	8:05	8:08	8:12	8:17	8:25
R3/	9:05	9:08	9:12	9:17	9:25
R3/	10:05	10:08	10:12	10:17	10:25
R3/	11:05	11:08	11:12	11:17	11:25
PM Service — Servicio vespertino					
R3/	12:05	12:08	12:12	12:17	12:25
R3/	1:05	1:08	1:12	1:17	1:25
R3/	2:05	2:08	2:12	2:17	2:25
R3/	3:05	3:09	3:14	3:18	3:27
R3/	4:05	4:09	4:14	4:18	4:27
R3/	5:05	5:09	5:14	5:18	5:27
R3/	6:05	6:09	6:14	6:18	6:27
R3/	7:10	7:13	7:17	7:22	7:30

Greenbelt-Fort Totten Line

Route R3

For route and schedule information

Call 202-637-7000

www.metroopensdoors.com

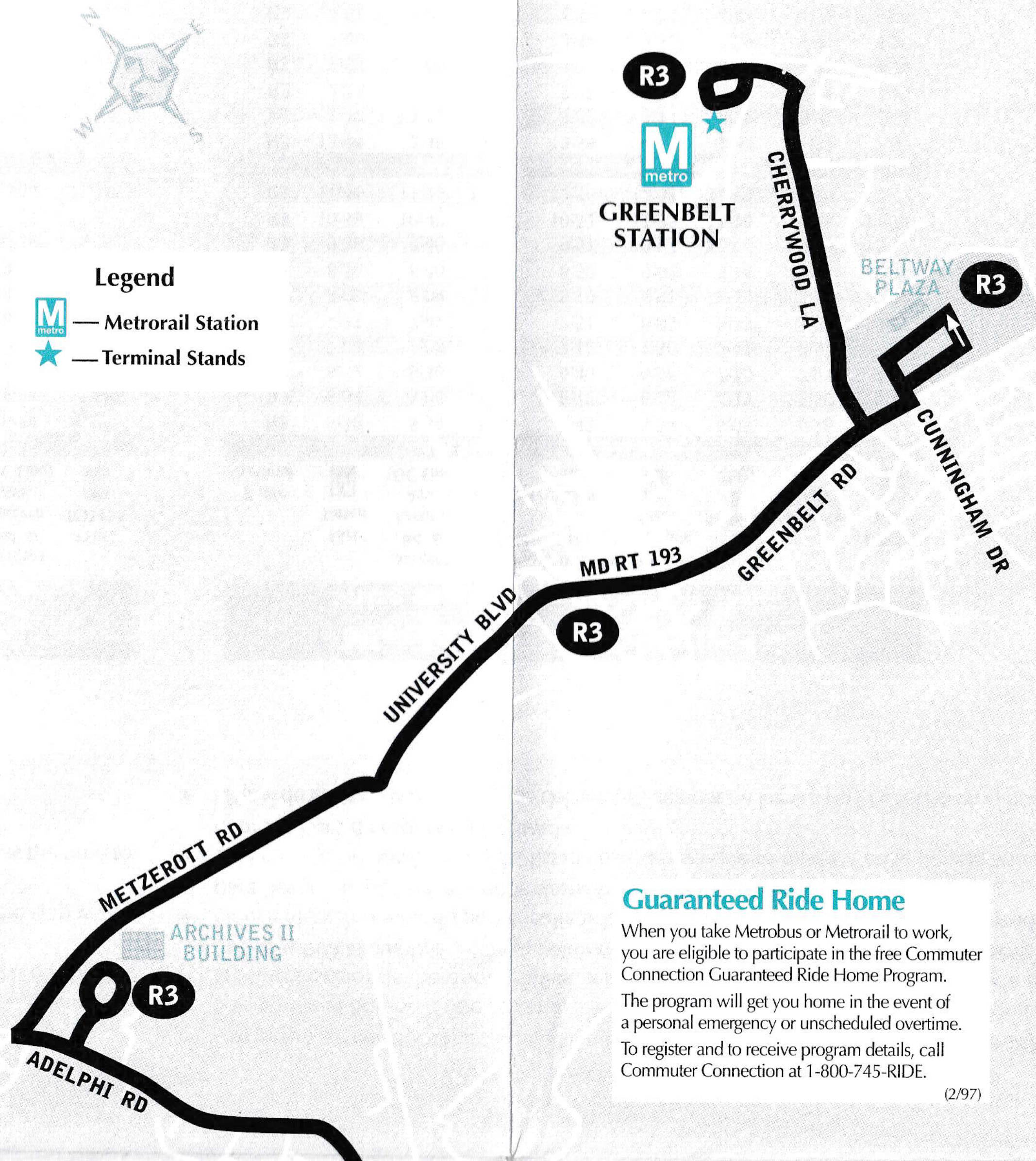

Legend

M — Metrorail Station

★ — Terminal Stands

Guaranteed Ride Home

When you take Metrobus or Metrorail to work, you are eligible to participate in the free Commuter Connection Guaranteed Ride Home Program.

The program will get you home in the event of a personal emergency or unscheduled overtime.

To register and to receive program details, call Commuter Connection at 1-800-745-RIDE.

(2/97)

Sunday Southbound —
En domingo con dirección al sur

Route Number	Prince George's Plaza	Lewisdale Dr. & 23rd Ave.	Riggs Rd. & East-West Hwy.	Sargent Rd. & Eastern Ave. (DC Line)	FORT TOTTEN
AM Service — Servicio matutino					
R3	8:39	8:46	8:52	8:54	8:59
R3	9:39	9:47	9:52	9:57	10:01
R3	10:39	10:47	10:52	:57	11:01
R3	11:39	11:47	11:52	1:57	12:01
PM Service — Servicio vespertino					
R3	12:39	12:47	12:52	2:57	1:01
R3	1:39	1:47	1:52	1:57	2:01
R3	2:39	2:47	2:52	2:57	3:01
R3	3:39	3:47	3:52	3:57	4:01
R3	4:39	4:47	4:52	4:57	5:01
R3	5:39	5:47	5:52	5:57	6:01
R3	6:40	6:48	6:53	6:58	7:02
R3	7:40	7:48	7:53	7:58	8:02

Sunday Northbound —
En domingo con dirección al norte

Route Number	Fort Totten	Sargent Rd. & Eastern Ave. (DC Line)	Riggs Rd. & East-West Hwy.	Lewisdale Dr. & 23rd Ave.	PRINCE GEORGE'S PLAZA
AM Service — Servicio matutino					
R3/	8:08	8:11	8:16	8:20	8:27
R3/	9:08	9:11	9:16	9:20	9:27
R3/	10:08	10:11	10:16	10:20	10:27
R3/	11:06	11:09	11:13	11:18	11:27
PM Service — Servicio vespertino					
R3/	12:06	12:09	12:13	12:18	12:27
R3/	1:06	1:09	1:13	1:18	1:27
R3/	2:06	2:09	2:13	2:18	2:27
R3/	3:06	3:09	3:13	3:18	3:27
R3/	4:06	4:09	4:13	4:18	4:27
R3/	5:06	5:09	5:13	5:18	5:27
R3/	6:08	6:11	6:15	6:20	6:29
R3/	7:08	7:11	7:15	7:20	7:29

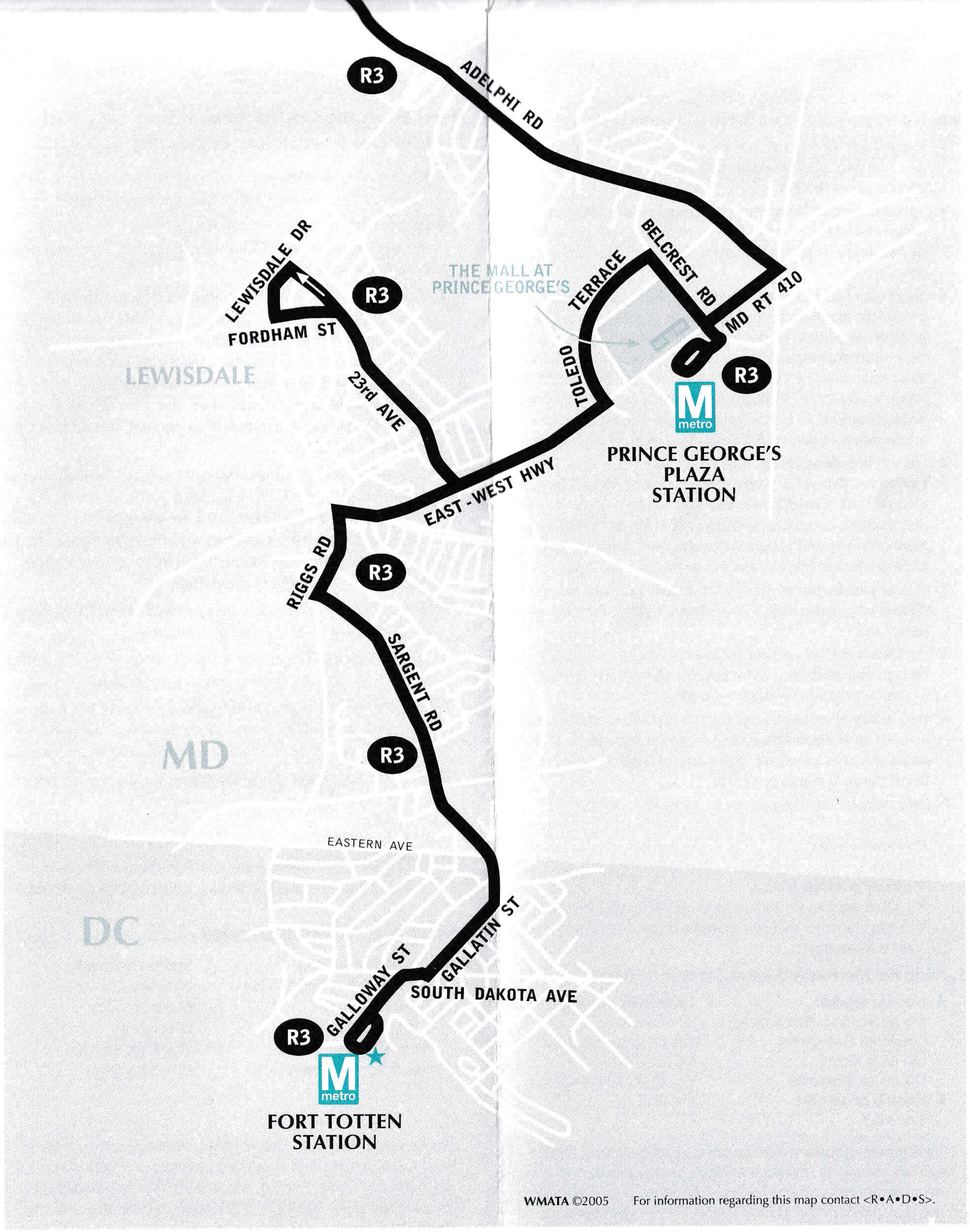
R3
ADELPHI RD
LEWISDALE DR
FORDHAM ST
R3
THE MALL AT PRINCE GEORGE'S
BELCREST RD
TERRACE
MD RT 410
TOLEDO
LEWISDALE
23rd AVE
R3
metro
PRINCE GEORGE'S PLAZA STATION
EAST-WEST HWY
RIGGS RD
R3
SARGENT RD
MD
R3
EASTERN AVE
DC
GALLATIN ST
SOUTH DAKOTA AVE
GALLOWAY ST
R3
metro
FORT TOTTEN STATION

WMATA ©2005 For information regarding this map contact <R•A•D•S>.

Reglas para los pasajeros

- Sírvase tener la tarifa exacta, el pase, la tarjeta de transferencia o de SmarTrip® en la mano cuando aborde al autobús.
- Si va a transferirse a otro autobús (y no usará la tarjeta SmarTrip®), pídale al conductor que le dé la transferencia gratuita cuando pague la tarifa. Con ésta, podrá transferirse gratuitamente a otro autobús regular durante las siguientes dos horas que se indiquen en la transferencia. Si usa la tarjeta SmarTrip® y desea transferirse a un autobús que no es Metro (como Ride On, The Bus o Fairfax Connector), pídale al conductor que le dé una transferencia en papel para terminar su viaje.
- Si tiene que permanecer de pie en el autobús, manténgase detrás de la línea amarillo y sujétese firmemente.
- Los asientos prioritarios están reservados para las personas con discapacidades y mayores.
- Acate la ley. No coma, beba, fume, escupa, tire basura ni encienda su equipo de audio o video sin los audífonos.

If you lost it on Metro, look for it online.

Metro's Lost and Found is now online. So if you lose something on Metrobus or Metrorail, you can go to MetroOpensDoors.com, click on the Lost and Found button and follow the easy search directions. So the next time you lose it, don't lose it.

Let Metro help you find it!

Metro opens doors

Metrobus facts

Rider etiquette

- Please have exact fare, a pass, transfer or SmarTrip® card in hand when you get on the bus.
- If you are going to transfer to another bus (and are not using a SmarTrip® card), please ask the bus operator for a free transfer when you pay your fare. With it, you may transfer free to another regular bus within the two hour period shown on the transfer. If you use a SmarTrip® card and wish to transfer to a non-Metro bus (such as Ride On, The Bus or Fairfax Connector), ask the bus operator for a paper transfer to complete your trip.
- If you stand on the bus, please stay behind the yellow line and hold on securely.
- Priority seats are reserved for people with disabilities and senior citizens.
- Obey the law. Do not eat, drink, smoke, spit, litter or play audio or video equipment without earphones.

Metrobus holiday service

Saturday schedule	Sunday schedule
Martin Luther King Jr. Day	New Year's Day
Presidents Day	Memorial Day
July 4th	Labor Day
Columbus Day	Thanksgiving Day
Veterans Day	Christmas Day

Holiday service is available on routes that operate on weekends or where supplemental service is listed in the schedule.

For more information

Customer assistance Register suggestions, complaints and commendations. Online at MetroOpensDoors.com	202-637-1328
Customer information Bus/Rail schedules, fares, routes, parking. Open weekdays, 6 a.m.-10:30 p.m. Weekends, 8 a.m.-10:30 p.m. Online at MetroOpensDoors.com (The Trip Planner)	202-637-7000 TTY 202-638-3780
Guaranteed Ride Home Registration required. Free program gets you home in case of personal emergency or unscheduled overtime.	800-745-RIDE
ID cards for riders with disabilities	202-962-1245 TTY 202-628-8973
Lost and found Online at MetroOpensDoors.com	202-962-1195
MetroAccess	301-562-5361
Metro system status Recorded information on elevators/escalators and service delays.	202-962-1212
Transit police (emergencies)	202-962-2121
TripFax (timetable faxes)	202-962-1420
Wheelchair lift-equipped Metrobuses	202-962-1825

MetroOpensDoors.com

(10/01/04)

English-Español

METROBUS - VA

Springfield Mall

Parking Lot Shuttle Line

TOUCH YOUR CARD HERE
SmarTrip

Special 25¢ Fare

Serves these locations-Brinda servicio a estas ubicaciones

Franconia-Springfield station
Springfield Mall Parking Deck "A"

Schedule 6-26-05

INFORMATION ANYTIME 202-637-7000

TTY 202-638-3780

Metro opens doors ♿

MetroOpensDoors.com

How to use this timetable

- ➤ Use the map to find the stops closest to where you will get on and off the bus.
- ➤ Select the schedule (Weekday, Saturday, Sunday) for when you will travel. Along the top of the schedule, find the stop at or nearest the point where you will get on the bus. Follow that column down to the time you want to leave.
- ➤ Use the same method to find the times the bus is scheduled to arrive at the stop where you will get off the bus.
- ➤ If the bus stop is not listed, use the time shown for the bus stop before it as the time to wait at the stop.
- ➤ The end-of-the-line or last stop is listed in ALL CAPS on the schedule.

Cómo Usar este Horario

- ➤ Use este mapa para localizar las paradas más cercanas a donde se subirá y bajará del autobús.
- ➤ Seleccione el horario (Entre semana, sábado, domingo) de cuando viajará. A lo largo de la parte superior del horario, localice la parada o el punto más cercano a la parada en la que se subirá al autobús. Siga esa columna hacia abajo hasta la hora en la que desee salir.
- ➤ Utilice el mismo método para localizar las horas en que el autobús está programado para llegar a la parada en donde desea bajarse del autobús.
- ➤ Si la parada del autobús no está listada use la hora que se muestra en la parada anterior como la hora de espera en la parada.
- ➤ El final de la ruta o la última parada del autobús aparece en letras MAYÚSCULAS en el horario.

Weekday Loop — Circunvalación entre semana

Franconia-Springfield M	Springfield Mall Parking Deck "A"	FRANCONIA-SPRINGFIELD M
AM Service — Servicio matutino		
6:57	7:02	7:06
7:09	7:14	7:18
7:21	7:26	7:30
7:33	7:38	7:42
7:45	7:50	7:54
7:57	8:02	8:06
8:09	8:14	8:18
8:21	8:26	8:30
8:33	8:38	8:42
8:45	8:50	8:54
8:57	9:02	9:06
9:08	9:14	9:18
9:20	9:26	9:30
9:32	9:38	9:42
9:45	9:51	9:54
9:57	10:03	10:06
10:09	10:15	10:18
10:21	10:27	10:30
10:33	10:39	10:42
10:45	10:51	10:54
10:57	11:03	11:06
PM Service — Servicio vespertino		
3:30	3:36	3:41
3:42	3:48	3:53
3:54	4:00	4:05
4:07	4:13	4:18
4:19	4:25	4:30
4:31	4:37	4:42
4:43	4:49	4:54
4:55	5:01	5:06
5:07	5:13	5:18
5:19	5:25	5:30
5:31	5:37	5:42
5:43	5:49	5:54
5:55	6:01	6:06
6:07	6:13	6:18
6:19	6:25	6:30
6:31	6:37	6:42
6:43	6:49	6:54
6:55	7:01	7:06
7:07	7:13	7:18
7:21	7:27	7:32
7:33	7:39	7:44
7:45	7:51	7:56
7:57	8:03	8:08

All trips operate with wheelchair-accessible or lift-equipped bus.
All trips sign MALL SHUTTLE
No bus or rail transfers or passes will be accepted in lieu of the full fare of 25 cents.

Springfield Mall Parking Lot Shuttle

For route and schedule information
Call 202-637-7000
www.metroopensdoors.com

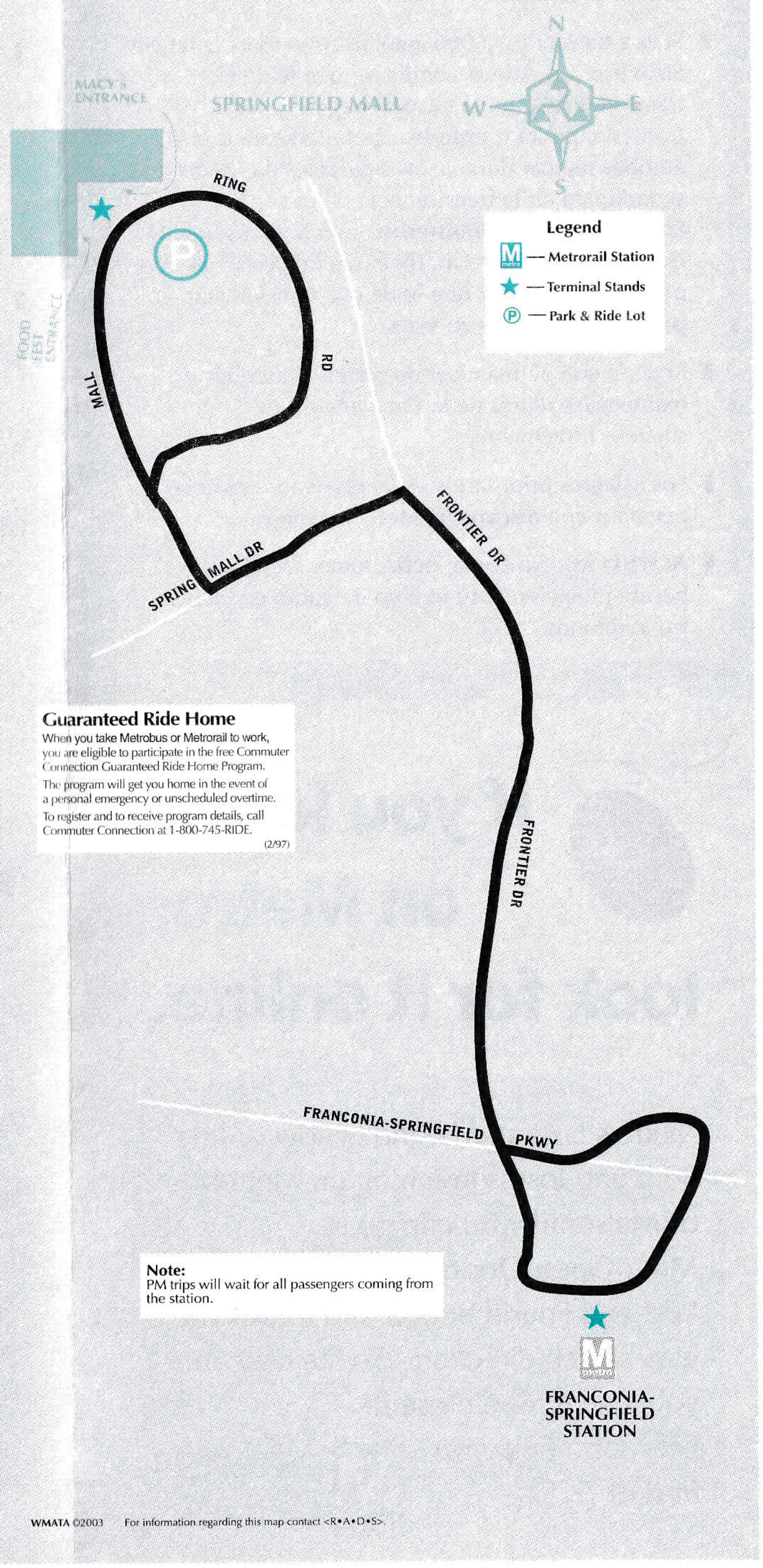

Guaranteed Ride Home
When you take Metrobus or Metrorail to work, you are eligible to participate in the free Commuter Connection Guaranteed Ride Home Program.

The program will get you home in the event of a personal emergency or unscheduled overtime.

To register and to receive program details, call Commuter Connection at 1-800-745-RIDE.
(2/97)

Note:
PM trips will wait for all passengers coming from the station.

WMATA ©2003 For information regarding this map contact <R•A•D•S>.

English-Español Effective 12-30-12

S1 Monday-Friday Only

16th Street-Potomac Park

S2,4 Monday-Friday Only

16th Street Line

metrobus ♿

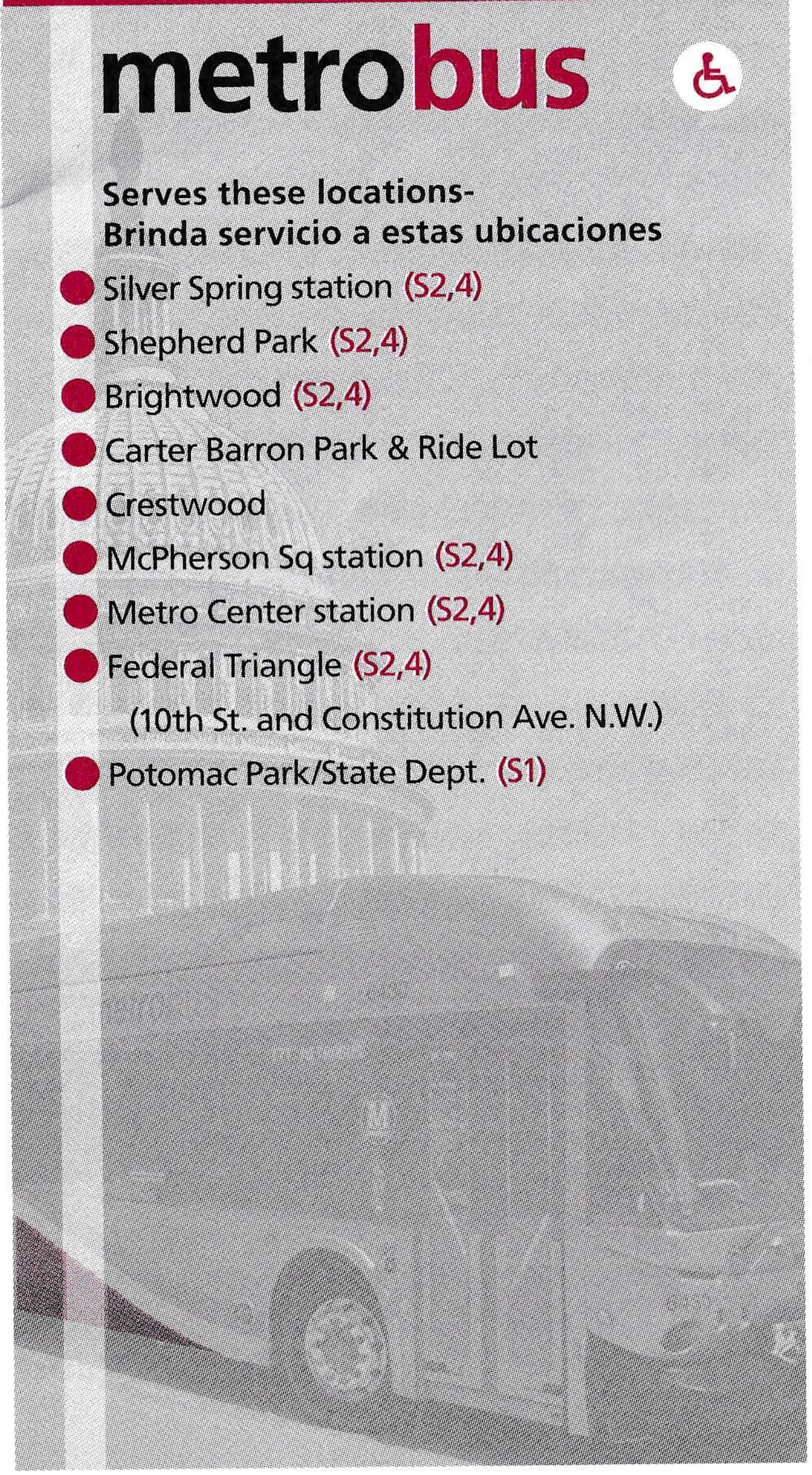

Serves these locations-
Brinda servicio a estas ubicaciones

- ● Silver Spring station (S2,4)
- ● Shepherd Park (S2,4)
- ● Brightwood (S2,4)
- ● Carter Barron Park & Ride Lot
- ● Crestwood
- ● McPherson Sq station (S2,4)
- ● Metro Center station (S2,4)
- ● Federal Triangle (S2,4)
  (10th St. and Constitution Ave. N.W.)
- ● Potomac Park/State Dept. (S1)

www.wmata.com
Information Anytime 202-637-7000 TTY 202-638-3780

M metro

16th Street-Potomac Park Line

► Southbound To Potomac Park

Monday thru Friday — Lunes a viernes

(except holidays - ex cepto los días festivos)

Route Number	14th & Decatur Sts. NW (Northern Garage)	14th St. & Missouri Ave. NW	16th & Buchanan Sts. NW	16th & Irving Sts. NW	16th & U Sts. NW	K St. & Connecticut Ave. NW (Farragut N & W) M	Virginia Ave. & 22nd St. NW (POTOMAC PARK)
AM Service — Servicio matutino							
S1	5:47	5:50	5:55	6:01	6:04	6:10	6:17
S1	6:00	6:03	6:08	6:14	6:17	6:23	6:30
S1	6:15	6:18	6:24	6:30	6:35	6:41	6:50
S1	6:28	6:31	6:37	6:43	6:48	6:54	7:03
S1	6:40	6:43	6:49	6:55	7:00	7:06	7:15
S1	-	6:55	7:01	7:07	7:12	7:18	7:27
S1	-	7:05	7:11	7:17	7:22	7:28	7:37
S1	7:09	7:12	7:18	7:24	7:29	7:35	7:44
S1	7:14	7:17	7:23	7:30	7:35	7:41	7:51
S1	7:20	7:23	7:29	7:36	7:42	7:49	8:00
S1	-	7:28	7:34	7:41	7:47	7:54	8:05
S1	7:30	7:33	7:39	7:46	7:52	7:59	8:10
S1	7:35	7:38	7:44	7:51	7:57	8:04	8:15
S1	-	7:43	7:49	7:56	8:02	8:09	8:20
S1	7:45	7:48	7:54	8:01	8:07	8:14	8:25
S1	-	7:53	7:59	8:06	8:12	8:19	8:30
S1	-	7:58	8:04	8:11	8:17	8:24	8:35
S1	-	8:03	8:09	8:16	8:22	8:29	8:40
S1	-	8:08	8:14	8:21	8:27	8:34	8:45
S1	-	8:13	8:19	8:26	8:32	8:39	8:50
S1	-	8:18	8:24	8:31	8:37	8:44	8:55
S1	-	8:23	8:29	8:36	8:42	8:49	9:00
S1	-	8:28	8:34	8:41	8:47	8:54	9:05
S1	-	8:34	8:40	8:47	8:53	9:00	9:11
S1	-	8:42	8:48	8:55	9:00	9:07	9:18
S1	-	8:52	8:58	9:05	9:10	9:17	9:28
S1	-	9:07	9:13	9:20	9:25	9:32	9:43
S1	-	9:22	9:28	9:35	9:40	9:47	9:58

► Northbound To Colorado Ave.

Monday thru Friday — Lunes a viernes

(except holidays - ex cepto los días festivos)

Route Number	Virginia Ave. & E St. NW (Potomac Park)	K & 17th Sts. NW (Farragut N & W) M	16th & U Sts. NW	16th & Irving Sts. NW	16th & Buchanan Sts. NW	Colorado Ave. & 16th St. NW ✖
PM Service — Servicio vespertino						
S1	3:58	4:10	4:19	4:24	4:31	4:34
S1	4:13	4:25	4:34	4:39	4:46	4:49
S1	4:28	4:40	4:49	4:54	5:01	5:04
S1	4:43	4:58	5:08	5:13	5:20	5:23
S1	4:58	5:13	5:23	5:28	5:35	5:38
S1	5:13	5:28	5:38	5:43	5:50	5:53
S1	5:28	5:43	5:53	5:58	6:05	6:08
S1	5:45	5:57	6:06	6:11	6:18	6:21
S1	6:03	6:15	6:24	6:29	6:36	6:39
S1	6:20	6:32	6:41	6:46	6:53	6:56
S1	6:40	6:52	7:01	7:06	7:13	7:16
S1	7:02	7:14	7:23	7:28	7:35	7:38

✖ — *Buses sign "16TH & COLORADO". Operators will permit passengers on request to remain on the bus as far as Colorado Avenue & 14th Street.*
La señal del autobús dice 16TH y COLORADO. Los choferes permitrán que los pasjeros que lo soliciten permanezcan en el autobús hasta Colorado Avenue y 14th Street.

ere to Go

Get the Free
Route Map

e Map shows you
n two easy-to-read
and Maryland,
rginia.

d commuter rail

n and Spanish

ese Locations:

ifth St, NW
12th & F St, NW
e, Pentagon Transit Center

including

e SmartTrip®

Northern, Royal Street,

arest you
www.wmata.com

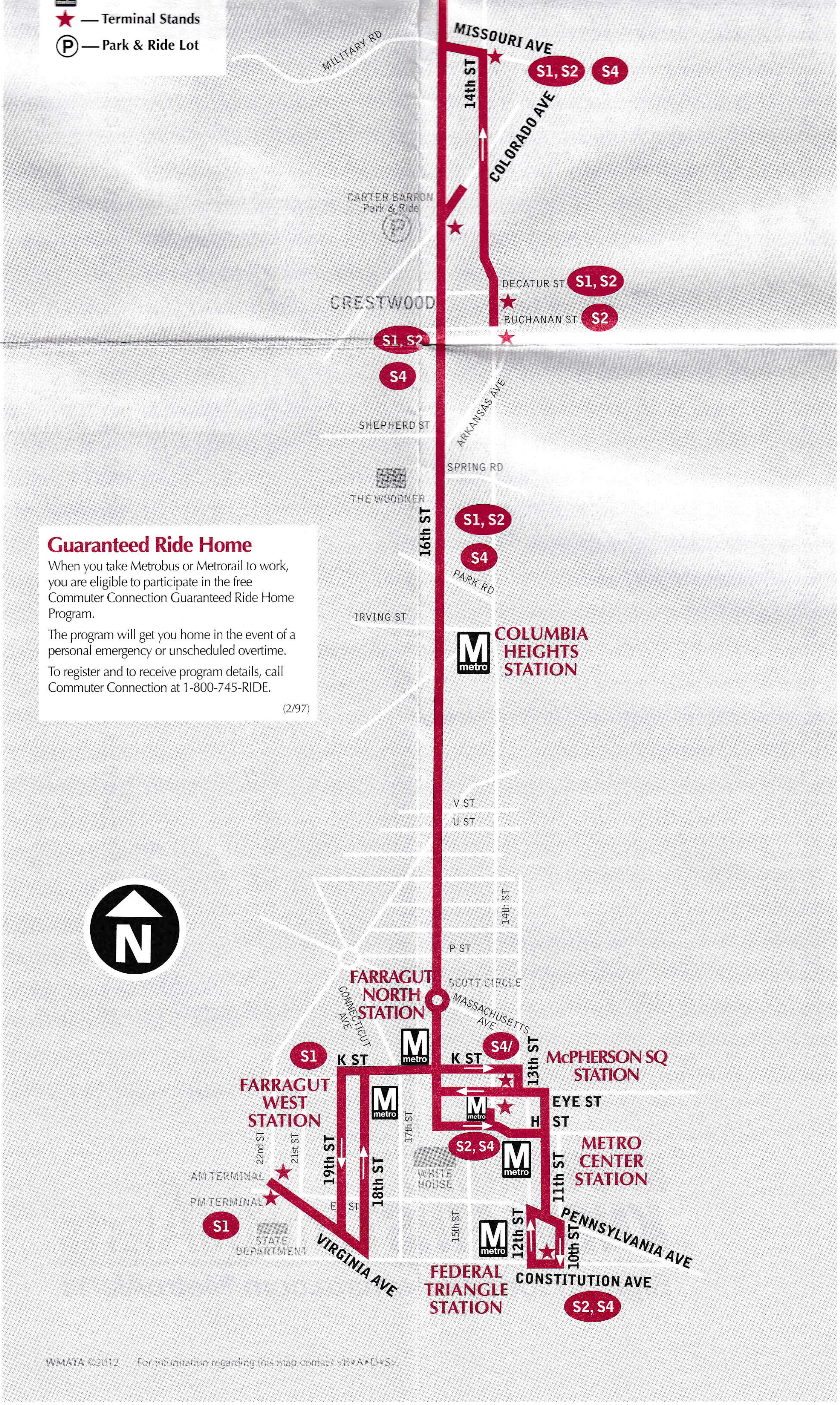
★ — Terminal Stands
Ⓟ — Park & Ride Lot
MISSOURI AVE
MILITARY RD
14th ST
S1, S2
S4
COLORADO AVE
CARTER BARRON
Park & Ride
DECATUR ST
S1, S2
CRESTWOOD
BUCHANAN ST
S2
S1, S2
S4
SHEPHERD ST
ARKANSAS AVE
SPRING RD
THE WOODNER
16th ST
S1, S2
S4
PARK RD
IRVING ST
COLUMBIA HEIGHTS STATION
metro
V ST
U ST
14th ST
N
P ST
FARRAGUT NORTH STATION
SCOTT CIRCLE
CONNECTICUT AVE
MASSACHUSETTS AVE
S1
K ST
K ST
S4/
13th ST
McPHERSON SQ STATION
FARRAGUT WEST STATION
EYE ST
H ST
17th ST
S2, S4
22nd ST
21st ST
19th ST
18th ST
WHITE HOUSE
11th ST
METRO CENTER STATION
AM TERMINAL
PM TERMINAL
E ST
S1
STATE DEPARTMENT
15th ST
12th ST
10th ST
PENNSYLVANIA AVE
VIRGINIA AVE
FEDERAL TRIANGLE STATION
CONSTITUTION AVE
S2, S4

Guaranteed Ride Home

When you take Metrobus or Metrorail to work, you are eligible to participate in the free Commuter Connection Guaranteed Ride Home Program.

The program will get you home in the event of a personal emergency or unscheduled overtime.

To register and to receive program details, call Commuter Connection at 1-800-745-RIDE.

(2/97)

WMATA ©2012 For information regarding this map contact <R•A•D•S>.

Effective as of July 26, 1998
Reprinted February 1999

S1 16th Street-Potomac Park Line

S2,3,4,5 16th Street Line

---

between
Silver Spring station
16th St. & Eastern Ave. NW
Alaska Ave. & Kalmia Rd. NW (S2,3)
Walter Reed Army Medical Center
14th & Aspen Sts. NW (S2/)
Carter Barron Park & Ride Lot
McPherson Square station
Metro Center station
Federal Triangle (S2,3,4,5)
(10th St. & Constitution Ave. NW)
Potomac Park (S1)
(State Department)

♿ – Designated trips operated with wheelchair lift-equipped buses.

5119
Welcome Aboard
metrobus

Washington Metropolitan Area Transit Authority
600 Fifth Street, N.W., Washington, D.C. 20001
INFORMATION: 202/637-7000 (TDD 202/638-3780)
http://www.wmata.com

16th Street Line
Routes S2,3,4,5
16th Street-Potomac Park Line
Route S1

DURING SNOWSTORMS
CALL 202/637-7000
FOR METROBUS ROUTE INFORMATION

Legend

M — Metrorail Station
★ — Terminal Stands
Ⓕ — Fare Zone Limits
Ⓟ — Park & Ride Lot

Restrictions:
Southbound Route S1 operates **limited-stop: Board** at all stops; **first discharge**, K St. & Connecticut Ave.
Northbound S1 operates **local: board and alight** at all stops.

Routes S3 and S5 operate **limited-stop: Board and alight** at all stops from 10th & Constitution to and including 16th & U; **board only (no alighting)** at all stops, 16th & V to and including 16th St. & Spring Rd. (Woodner Apartments); **board and alight** at all stops, 16th & Shepherd to Silver Spring Station.

NOTE: Passengers wishing to alight at stops from V St. to and including Spring Rd. (Woodner Apartments) should ride **local** service, Routes S2, S2/, or S4, **not** Routes S3 or S5.

FARE ZONE OVERLAP, ROUTES S2, S3:
SOUTHBOUND: Begin DC fare on Colesville Rd. at 16th St.; end MD fare on Eastern Ave. at Georgia Ave.
NORTHBOUND: Begin MD fare on Eastern Ave. at Georgia Ave.; end DC fare on Colesville Rd. at 16th St.

Special Fare Exception at Silver Spring station

To encourage bus to rail transfers at Silver Spring station, the following fare exceptions apply:

- **Northbound**: If you board the bus *at or north of Aspen Street, N.W.*, and get off at Silver Spring station, you will pay a D.C. fare. Any Flash Pass—good for fare within D.C.—will be accepted as full fare. If you request a transfer to a Maryland bus, you must pay an interstate fare.
- **Southbound**: If you board the bus at Silver Spring station with a valid rail transfer and travel to a bus stop within D.C.—*at or north of Aspen Street, N.W.*—you will pay 25 cents and a bus transfer will not be issued. Any Flash Pass—good for fare within D.C.—will be accepted as full fare. If you travel to any point south of Aspen Street, N.W., you will pay the interstate fare with no discount for a rail transfer. If you request a bus transfer, you must pay the 10-cent transfer charge.

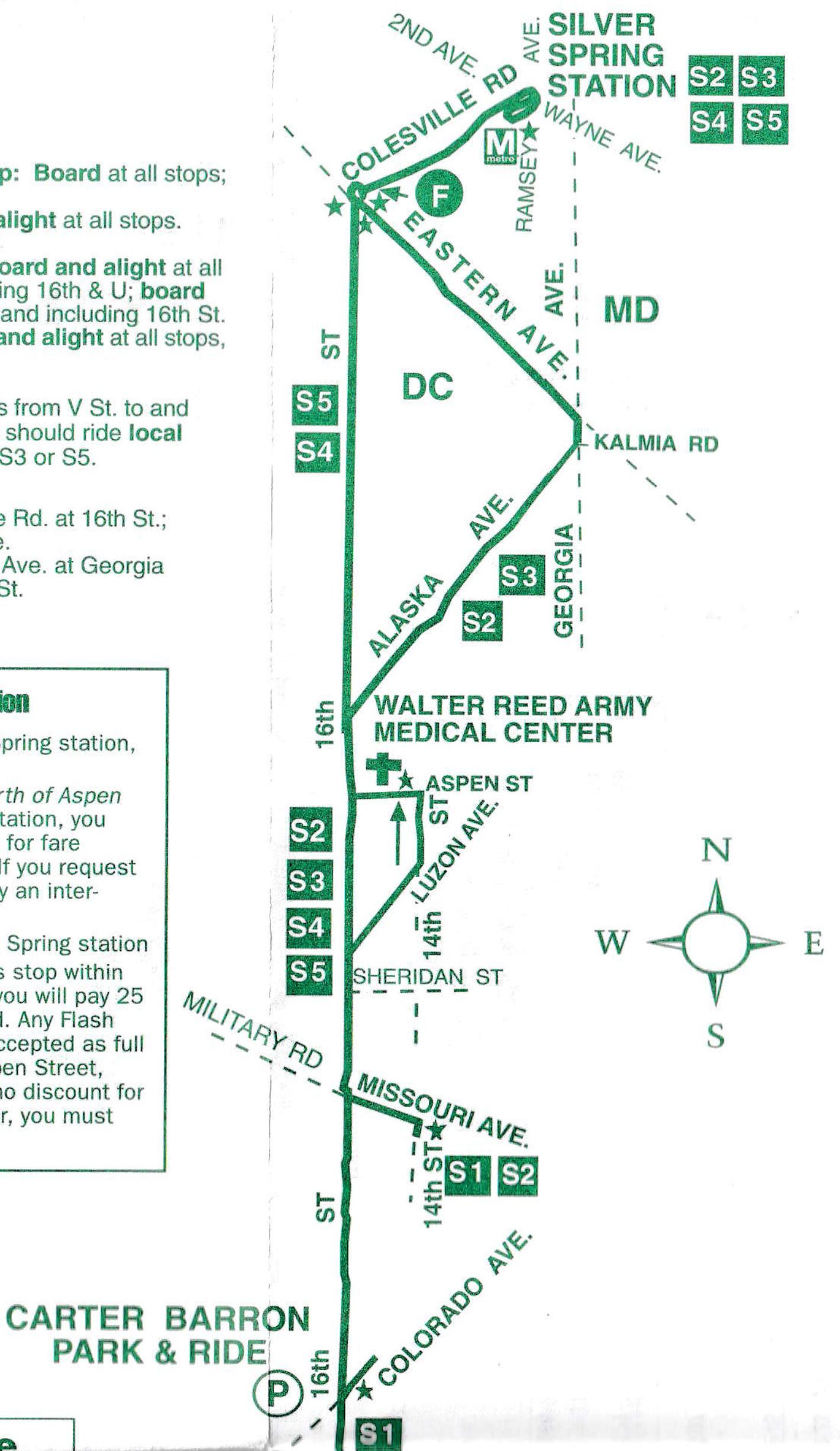
2ND AVE.
COLESVILLE RD
AVE.
SILVER SPRING STATION
S2 S3 S4 S5
WAYNE AVE.
RAMSEY
F
EASTERN AVE.
AVE.
MD
16th ST
S5
S4
DC
KALMIA RD
AVE.
ALASKA
S3
S2
GEORGIA
WALTER REED ARMY MEDICAL CENTER
ASPEN ST
ST
LUZON AVE.
14th
S2
S3
S4
S5
SHERIDAN ST
MILITARY RD
MISSOURI AVE.
14th ST
S1 S2
ST
N
W
E
S
COLORADO AVE.
CARTER BARRON PARK & RIDE
P
16th
S1

Guaranteed Ride Home

16th Street Line
Sunday Southbound

16th Street-Potomac Park Line
Monday thru Friday (except holidays)
Southbound

Guaranteed Ride Home

When you take Metrobus or Metrorail to work, you are eligible to participate in the free Commuter Connection Guaranteed Ride Home Program.

The program will get you home in the event of a personal emergency or unscheduled overtime.

To register and to receive program details, call Commuter Connections at 1-800/745-RIDE.

(2/97)

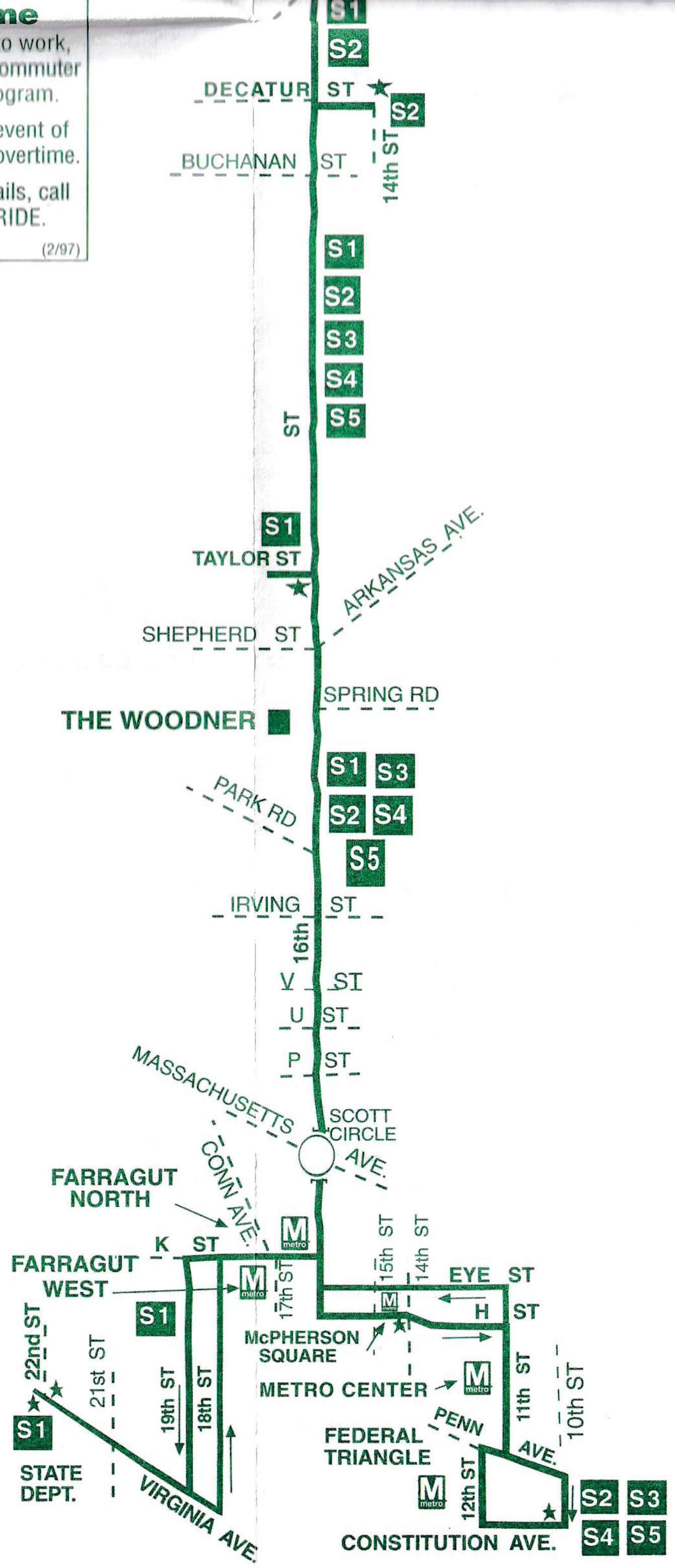
S1
S2
DECATUR ST
S2
BUCHANAN ST
14th ST
S1
S2
S3
S4
S5
16th ST
S1
TAYLOR ST
ARKANSAS AVE.
SHEPHERD ST
SPRING RD
THE WOODNER
S1
S3
S2
S4
S5
PARK RD
IRVING ST
V ST
U ST
P ST
MASSACHUSETTS AVE.
SCOTT CIRCLE
CONN AVE.
FARRAGUT NORTH
FARRAGUT WEST
K ST
17th ST
15th ST
14th ST
EYE ST
H ST
McPHERSON SQUARE
METRO CENTER
S1
22nd ST
21st ST
19th ST
18th ST
S1
STATE DEPT.
VIRGINIA AVE.
FEDERAL TRIANGLE
PENN AVE.
11th ST
10th ST
12th ST
S2
S3
S4
S5
CONSTITUTION AVE.
metro

16th Street Line

Weekday Southbound

Weekday Northbound

16th Street Line

Weekday Southbound

Route Number	Silver Spring M metro	16th St. & Eastern Ave. N W (District Line)	Eastern Ave. & 16th St. N W (District Line)	Alaska Ave. & Kalmia Rd. N W	Aspen & 14th Sts. N W	16th & Sheridan Sts. N W	14th St. & Missouri Ave. N W	16th & Buchanan Sts. N W	16th & Irving Sts. N W	16th & P Sts. N W	H & 14th Sts. N W (MC-PHERSON SQ.) M metro	10th St. & Constitution Ave.NW (FED. TRIANGLE)
AM Service												
S2	-	-	-	-	-	-	-	▼4:32	4:39	4:44	4:50	4:55
S2	-	-	4:45	4:48	-	4:52	-	4:57	5:04	5:09	5:15	5:20
S2	-	-	4:57	5:00	-	5:04	-	5:09	5:16	5:21	5:27	5:32
S2	-	-	-	-	-	-	-	▼5:19	5:26	5:31	5:37	5:42
S2	-	-	5:17	5:20	-	5:24	-	5:29	5:36	5:41	5:47	5:52
S4	-	5:27	-	-	-	5:32	-	5:37	5:44	5:49	5:55	6:00
S2	-	-	5:33	5:36	-	5:40	-	5:45	5:52	5:57	6:03	6:08
S2	-	-	-	-	-	-	5:48	5:53	6:00	6:05	6:11	6:16
S4	5:47	5:50	-	-	-	5:55	-	6:00	6:07	6:12	6:18	6:23
S2	-	-	5:55	5:58	-	6:02	-	6:07	6:14	6:19	6:25	6:30
S2	-	-	-	-	-	-	6:07	6:12	6:19	6:27	6:33	6:39
S4	6:03	6:08	-	-	-	6:13	-	6:18	6:25	6:33	6:39	6:45
S2	-	-	-	-	-	-	6:20	6:25	6:32	6:40	6:46	6:52
S2	6:12	-	6:16	6:20	-	6:26	-	6:31	6:38	6:46	6:52	6:58
S2	-	-	-	-	-	-	6:33	6:38	6:45	6:53	6:59	7:05
S4/	6:26	6:31	-	-	-	6:37	-	6:43	6:50	6:58	7:04	-
S2	-	-	-	-	-	-	6:43	6:49	6:56	7:04	7:10	7:17
S2	6:35	-	6:39	6:43	-	6:49	-	6:55	7:02	7:10	7:16	7:23
S2	-	-	-	-	-	-	6:56	7:02	7:09	7:17	7:23	7:30
S4/	6:50	6:55	-	-	-	7:01	-	7:07	7:14	7:22	7:28	-
S2	-	-	-	-	-	-	7:06	7:12	7:20	7:28	7:35	7:42
S2	6:58	-	7:02	7:06	-	7:12	-	7:18	7:26	7:34	7:41	7:48
S2/	-	-	-	-	-	-	7:18	7:24	7:32	7:41	7:48	-
S4	7:11	7:17	-	-	-	7:23	-	7:29	7:37	7:46	7:53	8:01
S2/	-	-	-	-	-	-	7:28	7:34	7:42	7:51	7:58	-
S2	7:17	-	7:23	7:27	-	7:33	-	7:39	7:47	7:56	8:03	8:11
S2/	-	-	-	-	-	-	7:37	7:43	7:51	8:00	8:07	-
S4	7:27	7:33	-	-	-	7:39	-	7:45	7:53	8:02	8:09	8:17
S2	-	-	7:33	7:37	-	7:43	-	7:49	7:57	8:06	8:13	8:21
S2/	-	-	-	-	-	-	7:46	7:52	8:00	8:09	8:16	-
S2	7:33	-	7:39	7:43	-	7:49	-	7:55	8:03	8:12	8:19	8:27
S2/	-	-	-	-	-	-	7:52	7:58	8:06	8:15	8:22	-
S4	7:42	7:48	-	-	-	7:54	-	8:00	8:08	8:17	8:24	8:32
S2	-	-	7:48	7:52	-	7:58	-	8:04	8:12	8:21	8:28	8:36
S2/	-	-	-	-	-	-	8:01	8:07	8:15	8:24	8:31	-
S2	7:48	-	7:54	7:58	-	8:04	-	8:10	8:18	8:27	8:34	8:42
S2	-	-	-	-	-	-	8:07	8:13	8:21	8:30	8:37	8:45
S4	7:57	8:03	-	-	-	8:09	-	8:15	8:23	8:32	8:39	8:47
S2/	-	-	8:03	8:07	-	8:13	-	8:19	8:27	8:36	8:43	-
S2	-	-	-	-	-	-	8:16	8:22	8:30	8:39	8:46	8:54
S2	8:03	-	8:09	8:13	-	8:19	-	8:25	8:33	8:42	8:49	8:57
S2	-	-	-	-	-	-	8:22	8:28	8:36	8:45	8:52	9:00
S4	8:13	8:19	-	-	-	8:25	-	8:31	8:39	8:48	8:55	9:03
S2/	-	-	8:18	8:22	-	8:28	-	8:34	8:42	8:51	8:58	-
S2	-	-	-	-	-	-	8:31	8:37	8:45	8:54	9:01	9:09
S2	8:19	-	8:25	8:29	-	8:35	-	8:41	8:49	8:58	9:05	9:13
S4/	8:31	8:36	-	-	-	8:42	-	8:47	8:55	9:04	9:12	-
S2	-	-	-	-	-	-	8:47	8:53	9:01	9:10	9:18	9:26
S2/	8:42	-	8:46	8:50	-	8:54	-	8:59	9:07	9:16	9:24	-
S4	8:49	8:54	-	-	-	9:00	-	9:05	9:13	9:22	9:30	9:38
S2/	-	-	-	-	-	-	9:06	9:12	9:20	9:29	9:37	-
S2	9:01	-	9:05	9:09	-	9:13	-	9:18	9:26	9:35	9:43	9:51
S4	9:10	9:15	-	-	-	9:21	-	9:26	9:34	9:43	9:51	9:59
S2/	-	-	-	-	-	-	9:27	9:33	9:41	9:50	9:58	-
S2	9:23	-	9:27	9:31	-	9:35	-	9:40	9:48	9:57	10:05	10:13
S4	9:32	9:37	-	-	-	9:43	-	9:48	9:56	10:05	10:13	10:21
S2	9:39	-	9:43	9:47	-	9:51	-	9:56	10:04	10:13	10:21	10:29
S4/	9:48	9:53	-	-	-	9:59	-	10:04	10:12	10:21	10:29	-
S2	9:57	-	10:01	10:05	-	10:09	-	10:14	10:22	10:31	10:38	10:47

Weekday Northbound

Route Number	10th St. & Constitution Ave.N W (Fed. Tri.)	I & 14th Sts. N W (Mc-Pherson Sq.) M metro	16th & P Sts. N W	16th & Irving Sts. N W	16th & Buchanan Sts. N W	Colorado Ave. & 16th St. N W ✱	16th & Sheridan Sts. N W	Aspen & 14th Sts. N W *	Alaska Ave. & Kalmia Rd. N W	Eastern Ave. & 16th St. N W (District Line) ●	16th St. & Eastern Ave. N W (District Line) ●	SILVER SPRING M metro
AM Service												
S2	5:00	5:08	5:13	5:20	5:26	-	5:30	-	5:35	5:38	-	5:41
S2	5:13	5:21	5:26	5:33	5:39	-	5:43	-	5:48	5:51	-	5:54
S4	5:26	5:34	5:39	5:46	5:52	-	5:56	-	-	-	6:02	6:05
S2	5:37	5:45	5:51	5:58	6:05	-	6:10	-	6:15	6:18	-	6:21
S4	5:47	5:55	6:01	6:08	6:15	-	6:20	-	-	-	6:26	6:29
S2	5:57	6:05	6:11	6:18	6:25	-	6:30	-	6:35	6:38	-	6:41
S4	6:07	6:15	6:21	6:28	6:35	-	6:40	-	-	-	6:46	6:49
S2	6:17	6:25	6:31	6:38	6:45	-	6:50	-	6:55	6:58	-	7:01
S4	6:24	6:32	6:38	6:45	6:52	-	6:57	-	-	-	7:03	7:06
S2	6:31	6:39	6:45	6:53	7:00	-	7:06	-	7:11	7:15	-	7:19
S4	6:40	6:48	6:54	7:02	7:09	-	7:15	-	-	-	7:21	7:25
S2	6:47	6:55	7:01	7:09	7:16	-	7:22	-	7:27	7:31	-	7:35
S4	6:54	7:02	7:08	7:16	7:23	-	7:29	-	-	-	7:35	7:39
S2	7:01	7:09	7:15	7:23	7:30	-	7:36	-	7:41	7:45	-	7:49
S4	7:08	7:16	7:22	7:30	7:37	-	7:43	-	-	-	7:49	7:53
S2	7:15	7:25	7:33	7:41	7:48	-	7:54	-	7:59	8:03	-	8:07
S4	7:23	7:33	7:41	7:49	7:56	-	8:02	-	-	-	8:08	8:12
S2	7:31	7:41	7:49	7:57	8:04	-	8:10	-	8:15	8:19	-	8:23
S4	7:40	7:50	7:58	8:06	8:13	-	8:19	-	-	-	8:25	8:29
S2	7:49	8:00	8:08	8:17	8:24	-	8:30	-	8:34	8:38	-	8:42
S4	7:59	8:10	8:18	8:27	8:34	-	8:40	-	-	-	8:46	8:50
S2	8:09	8:20	8:28	8:37	8:44	-	8:50	-	8:54	8:58	-	9:02
S4	8:19	8:30	8:38	8:47	8:54	-	9:00	-	-	-	9:06	9:10
S2	8:29	8:40	8:48	8:57	9:04	-	9:10	-	9:14	9:18	-	9:22
S4	8:40	8:51	8:59	9:08	9:15	-	9:21	-	-	-	9:27	9:31
S2	8:51	9:01	9:08	9:17	9:24	-	9:29	-	9:33	9:37	-	9:41
S4	9:02	9:12	9:19	9:28	9:35	-	9:40	-	-	-	9:46	9:50
S2	9:13	9:23	9:30	9:39	9:46	-	9:51	-	9:55	9:59	-	10:03
S4	9:24	9:34	9:41	9:50	9:57	-	10:02	-	-	-	10:08	10:12
S2	9:35	9:45	9:52	10:01	10:08	-	10:13	-	10:17	10:21	-	10:25
S4	9:46	9:56	10:03	10:12	10:19	-	10:24	-	-	-	10:30	10:34
S2	9:57	10:07	10:14	10:23	10:30	-	10:35	-	10:39	10:43	-	10:47
S4	10:08	10:18	10:25	10:34	10:41	-	10:46	-	-	-	10:52	10:56
S2	10:19	10:29	10:36	10:45	10:52	-	10:57	-	11:01	11:05	-	11:09
S4	10:30	10:40	10:47	10:56	11:03	-	11:08	-	-	-	11:14	11:18
S2	10:41	10:51	10:58	11:07	11:14	-	11:19	-	11:23	11:27	-	11:31
S4	10:52	11:02	11:09	11:18	11:25	-	11:30	-	-	-	11:36	11:40
S2	11:03	11:13	11:20	11:29	11:36	-	11:41	-	11:45	11:49	-	11:53
S4	11:14	11:24	11:31	11:40	11:47	-	11:52	-	-	-	11:58	12:02
S2	11:25	11:35	11:42	11:51	11:58	-	12:03	-	12:07	12:11	-	12:15
S4	11:36	11:46	11:53	12:02	12:09	-	12:14	-	-	-	12:20	12:24
S2	11:47	11:57	12:04	12:13	12:20	-	12:25	-	12:29	12:33	-	12:37
S4	11:58	12:08	12:15	12:24	12:31	-	12:36	-	-	-	12:42	12:46
PM Service												
S2	12:09	12:19	12:26	12:35	12:42	-	12:47	-	12:51	12:55	-	12:59
S4	12:20	12:30	12:37	12:46	12:53	-	12:58	-	-	-	1:04	1:08
S2	12:31	12:41	12:48	12:57	1:04	-	1:09	-	1:13	1:17	-	1:21
S4	12:42	12:52	12:59	1:08	1:15	-	1:20	-	-	-	1:26	1:30
S2	12:53	1:03	1:10	1:19	1:26	-	1:31	-	1:35	1:39	-	1:43
S4	1:04	1:14	1:21	1:30	1:37	-	1:42	-	-	-	1:48	1:52
S2	1:15	1:25	1:32	1:41	1:48	-	1:53	-	1:57	2:01	-	2:05
S4	1:26	1:36	1:43	1:52	1:59	-	2:04	-	-	-	2:10	2:14
S2	1:37	1:47	1:54	2:03	2:10	-	2:15	-	2:19	2:23	-	2:27
S4	1:48	1:58	2:05	2:14	2:21	-	2:26	-	-	-	2:32	2:36
S2	1:56	2:06	2:14	2:23	2:30	-	2:36	-	2:41	2:45	-	2:48
S2/	2:04	2:14	2:22	2:31	2:38	-	2:44	2:47	-	-	-	-
S4	2:11	2:21	2:29	2:38	2:45	-	2:51	-	-	-	2:57	3:00
S2	2:18	2:28	2:36	2:45	2:52	-	2:58	-	3:03	3:07	-	3:10

16th

Potoma

Monday

(excep

Sou

Route Number	14th St. & Missouri Ave. N W	16th & Buchanan Sts. N W
S1	6:00	6:05
S1	6:20	6:25
S1	6:40	6:45
S1	6:55	7:00
S1	7:03	7:08
S1	7:10	7:15
S1	7:15	7:20
S1	7:21	7:26
S1	7:29	7:34
S1	7:36	7:41
S1	7:43	7:48
S1	7:49	7:54
S1	7:55	8:00
S1	8:01	8:06
S1	8:08	8:13
S1	8:15	8:20
S1	8:20	8:25
S1	8:28	8:33
S1	8:39	8:44
S1	-	-

Southbound Route S1 operat
First discharge, K St. & Conn

Nort

Route Number	Virginia Ave. & 22nd St. N W (Potomac Park)	K & 17th Sts. N W (Farragut N & W) M metro

S2/	-	-	-	-	-	-	9:06	9:12	9:20	9:29	9:37	-
S2	9:01	-	9:05	9:09	-	9:13	-	9:18	9:26	9:35	9:43	9:51
S4	9:10	9:15	-	-	-	9:21	-	9:26	9:34	9:43	9:51	9:59
S2/	-	-	-	-	-	-	9:27	9:33	9:41	9:50	9:58	-
S2	9:23	-	9:27	9:31	-	9:35	-	9:40	9:48	9:57	10:05	10:13
S4	9:32	9:37	-	-	-	9:43	-	9:48	9:56	10:05	10:13	10:21
S2	9:39	-	9:43	9:47	-	9:51	-	9:56	10:04	10:13	10:21	10:29
S4/	9:48	9:53	-	-	-	9:59	-	10:04	10:12	10:21	10:29	-
S2	9:57	-	10:01	10:05	-	10:09	-	10:14	10:22	10:31	10:39	10:47
S4	10:09	10:14	-	-	-	10:20	-	10:25	10:33	10:42	10:50	10:58
S2	10:19	-	10:23	10:27	-	10:31	-	10:36	10:44	10:53	11:01	11:09
S4	10:31	10:36	-	-	-	10:42	-	10:47	10:55	11:04	11:12	11:20
S2	10:41	-	10:45	10:49	-	10:53	-	10:58	11:06	11:15	11:23	11:31
S4	10:53	10:58	-	-	-	11:04	-	11:09	11:17	11:26	11:34	11:42
S2	11:03	-	11:07	11:11	-	11:15	-	11:20	11:28	11:37	11:45	11:53
S4	11:15	11:20	-	-	-	11:26	-	11:31	11:39	11:48	11:56	12:04
S2	11:25	-	11:29	11:33	-	11:37	-	11:42	11:50	11:59	12:07	12:15
S4	11:37	11:42	-	-	-	11:48	-	11:53	12:01	12:10	12:18	12:26
S2	11:47	-	11:51	11:55	-	11:59	-	12:04	12:12	12:21	12:29	12:37
S4	11:59	12:04	-	-	-	12:10	-	12:15	12:23	12:32	12:40	12:48
						PM Service						
S2	12:09	-	12:13	12:17	-	12:21	-	12:26	12:34	12:43	12:51	12:59
S4	12:21	12:26	-	-	-	12:32	-	12:37	12:45	12:54	1:02	1:10
S2	12:31	-	12:35	12:39	-	12:43	-	12:48	12:56	1:05	1:13	1:21
S4	12:43	12:48	-	-	-	12:54	-	12:59	1:07	1:16	1:24	1:32
S2	12:53	-	12:57	1:01	-	1:05	-	1:10	1:18	1:27	1:35	1:43
S4	1:05	1:10	-	-	-	1:16	-	1:21	1:29	1:38	1:46	1:54
S2	1:15	-	1:19	1:23	-	1:27	-	1:32	1:40	1:49	1:57	2:05
S4	1:27	1:32	-	-	-	1:38	-	1:43	1:51	2:00	2:08	2:16
S2	1:37	-	1:41	1:45	-	1:49	-	1:54	2:02	2:11	2:19	2:27
S4	1:49	1:54	-	-	-	2:00	-	2:05	2:13	2:22	2:30	2:38
S2	1:59	-	2:03	2:07	-	2:11	-	2:16	2:24	2:33	2:41	2:49
S4	2:11	2:16	-	-	-	2:22	-	2:27	2:35	2:44	2:52	3:00
S2	2:21	-	2:25	2:29	-	2:33	-	2:38	2:46	2:55	3:03	3:11
S4	2:33	2:38	-	-	-	2:44	-	2:49	2:57	3:06	3:14	3:22
S2	2:43	-	2:47	2:51	-	2:55	-	3:00	3:08	3:17	3:25	3:33
S4	2:55	3:00	-	-	-	3:06	-	3:11	3:19	3:28	3:36	3:44
S2	-	-	-	-	3:14	3:16	-	3:21	3:29	3:38	3:46	3:54
S2	3:09	-	3:15	3:18	-	3:23	-	3:29	3:37	3:46	3:54	4:02
S4	3:19	3:25	-	-	-	3:31	-	3:37	3:45	3:54	4:02	4:10
S2	-	-	-	-	3:37	3:39	-	3:45	3:53	4:02	4:10	4:18
S2	3:32	-	3:38	3:41	-	3:46	-	3:52	4:00	4:09	4:17	4:25
S4	3:41	3:47	-	-	-	3:53	-	3:59	4:07	4:16	4:24	4:32
S2	-	-	-	-	3:59	4:01	-	4:07	4:15	4:24	4:32	4:40
S2	3:54	-	4:00	4:03	-	4:08	-	4:14	4:22	4:31	4:39	4:47
S4	4:03	4:09	-	-	-	4:15	-	4:21	4:29	4:38	4:46	4:54
S2	-	-	-	-	-	-	4:23	4:28	4:36	4:45	4:53	5:01
S2	4:14	-	4:20	4:23	-	4:28	-	4:34	4:42	4:51	4:59	5:07
S4	4:22	4:28	-	-	-	4:34	-	4:40	4:48	4:57	5:05	5:13
S2	-	-	-	-	-	-	4:41	4:46	4:54	5:03	5:11	5:19
S2	4:32	-	4:38	4:41	-	4:46	-	4:52	5:00	5:09	5:17	5:25
S4	4:40	4:46	-	-	-	4:52	-	4:58	5:06	5:15	5:23	5:31
S2	-	-	-	-	-	-	4:58	5:03	5:11	5:20	5:28	5:36
S2	4:48	-	4:54	4:57	-	5:02	-	5:08	5:16	5:25	5:33	5:41
S4	4:54	5:00	-	-	-	5:06	-	5:12	5:20	5:29	5:37	5:45
S2	-	-	-	-	-	-	5:11	5:16	5:24	5:33	5:41	5:49
S2	-	-	-	-	-	-	5:15	5:20	5:28	5:37	5:45	5:53
S2	5:05	-	5:11	5:14	-	5:19	-	5:25	5:33	5:42	5:50	5:58
S4	5:13	5:19	-	-	-	5:25	-	5:31	5:39	5:48	5:56	6:04
S2	5:17	-	5:23	5:26	-	5:31	-	5:37	5:45	5:54	6:02	6:10
S4	5:30	5:36	-	-	-	5:41	-	5:46	5:53	6:01	6:08	6:15
S2	5:35	-	5:41	5:45	-	5:50	-	5:55	6:02	6:10	6:17	6:24
S4	5:46	5:52	-	-	-	5:57	-	6:02	6:09	6:17	6:24	6:31
S2	5:51	-	5:57	6:01	-	6:06	-	6:11	6:18	6:26	6:33	6:40
S4	6:02	6:08	-	-	-	6:13	-	6:18	6:25	6:33	6:40	6:47
S2	6:07	-	6:13	6:17	-	6:22	-	6:27	6:34	6:42	6:49	6:56
S4	6:18	6:24	-	-	-	6:29	-	6:34	6:41	6:49	6:56	7:03
S2	6:24	-	6:30	6:34	-	6:39	-	6:44	6:51	6:59	7:06	7:13
S4	6:38	6:44	-	-	-	6:49	-	6:54	7:01	7:09	7:16	7:23
S2	6:44	-	6:50	6:54	-	6:59	-	7:04	7:11	7:19	7:26	7:33
S4	6:58	7:04	-	-	-	7:09	-	7:14	7:21	7:29	7:36	7:43
S2	7:10	-	7:15	7:19	-	7:23	-	7:28	7:35	7:41	7:46	7:52
S4	7:23	7:28	-	-	-	7:33	-	7:38	7:45	7:51	7:56	8:02
S2	7:30	-	7:35	7:39	-	7:43	-	7:48	7:55	8:01	8:06	8:12
S4	7:43	7:48	-	-	-	7:53	-	7:58	8:05	8:11	8:16	8:22
S2	7:50	-	7:55	7:59	-	8:03	-	8:08	8:15	8:21	8:26	8:32
S4	8:04	8:09	-	-	-	8:14	-	8:19	8:25	8:31	8:36	8:42

S2	1:15	1:25	1:32	1:41	1:48	-	1:53	-	1:57	2:01	-	2:05
S4	1:26	1:36	1:43	1:52	1:59	-	2:04	-	-	-	2:10	2:14
S2	1:37	1:47	1:54	2:03	2:10	-	2:15	-	2:19	2:23	-	2:27
S4	1:48	1:58	2:05	2:14	2:21	-	2:26	-	-	-	2:32	2:36
S2	1:56	2:06	2:14	2:23	2:30	-	2:36	-	2:41	2:45	-	2:48
S2/	2:04	2:14	2:22	2:31	2:38	-	2:44	2:47	-	-	-	-
S4	2:11	2:21	2:29	2:38	2:45	-	2:51	-	-	-	2:57	3:00
S2	2:18	2:28	2:36	2:45	2:52	-	2:58	-	3:03	3:07	-	3:10
S2/	2:26	2:36	2:44	2:53	3:00	-	3:06	3:09	-	-	-	-
S4	2:33	2:43	2:51	3:00	3:07	-	3:13	-	-	-	3:19	3:22
S2	2:40	2:50	2:58	3:07	3:14	-	3:20	-	3:25	3:29	-	3:32
S2/	2:48	2:58	3:06	3:15	3:22	-	3:28	3:31	-	-	-	-
S4	2:55	3:05	3:13	3:22	3:29	-	3:35	-	-	-	3:41	3:44
S2	3:01	3:11	3:19	3:28	3:35	-	3:41	-	3:46	3:50	-	3:53
S2/	3:07	3:17	3:25	3:34	3:41	-	3:47	3:50	-	-	-	-
S4	3:13	3:23	3:31	3:40	3:47	-	3:53	-	-	-	3:59	4:02
S2	3:18	3:28	3:36	3:45	3:52	-	3:58	-	4:03	4:07	-	4:10
S2/	3:24	3:34	3:42	3:51	3:58	4:01	-	-	-	-	-	-
S4	3:29	3:39	3:47	3:56	4:03	-	4:09	-	-	-	4:17	4:22
S2	3:35	3:45	3:53	4:02	4:09	-	4:15	-	4:20	4:24	-	4:29
S2/	3:41	3:51	3:59	4:08	4:15	4:18	-	-	-	-	-	-
S4	3:46	3:56	4:04	4:13	4:20	-	4:26	-	-	-	4:34	4:39
S2	3:52	4:02	4:10	4:19	4:26	-	4:32	-	4:37	4:41	-	4:46
S2/	3:58	4:08	4:16	4:25	4:32	4:35	-	-	-	-	-	-
S4	4:03	4:13	4:21	4:30	4:37	-	4:43	-	-	-	4:51	4:56
S2	4:09	4:19	4:27	4:36	4:43	-	4:49	-	4:54	4:58	-	5:03
S2/	4:15	4:25	4:33	4:42	4:49	4:52	-	-	-	-	-	-
S5	■4:19	4:29	4:37	4:46	4:53	-	4:59	-	-	-	5:07	5:12
S2/	4:23	4:33	4:41	4:50	4:57	5:00	-	-	-	-	-	-
S3	■4:27	4:37	4:45	4:54	5:01	-	5:07	-	5:12	5:16	-	5:21
S2/	4:31	4:41	4:49	4:58	5:05	5:08	-	-	-	-	-	-
S5	■4:35	4:45	4:53	5:02	5:09	-	5:15	-	-	-	5:23	5:28
S2/	4:39	4:49	4:57	5:06	5:13	5:16	-	-	-	-	-	-
S3	■4:42	4:53	5:01	5:10	5:17	-	5:23	-	5:29	5:33	-	5:38
S2/	4:46	4:57	5:05	5:14	5:21	5:24	-	-	-	-	-	-
S5	■4:50	5:01	5:09	5:18	5:25	-	5:31	-	-	-	5:39	5:44
S2/	4:54	5:05	5:13	5:22	5:29	5:32	-	-	-	-	-	-
S3	■4:58	5:09	5:17	5:26	5:33	-	5:39	-	5:45	5:49	-	5:54
S2/	5:02	5:13	5:21	5:30	5:37	5:40	-	-	-	-	-	-
S5	■5:06	5:17	5:25	5:34	5:41	-	5:47	-	-	-	5:55	6:00
S2/	5:10	5:21	5:29	5:38	5:45	5:48	-	-	-	-	-	-
S3	■5:14	5:25	5:33	5:42	5:49	-	5:55	-	6:01	6:05	-	6:10
S2/	5:18	5:29	5:37	5:46	5:53	5:56	-	-	-	-	-	-
S5	■5:22	5:33	5:41	5:50	5:57	-	6:03	-	-	-	6:11	6:16
S2/	5:26	5:37	5:45	5:54	6:01	-	6:07	6:09	-	-	-	-
S2	5:32	5:41	5:49	5:58	6:05	-	6:11	-	6:16	6:20	-	6:24
S2/	5:37	5:46	5:54	6:03	6:10	6:13	-	-	-	-	-	-
S4	5:41	5:50	5:58	6:07	6:14	-	6:20	-	-	-	6:27	6:31
S2/	5:47	5:56	6:03	6:12	6:19	-	6:25	6:27	-	-	-	-
S2	5:51	6:00	6:07	6:16	6:23	-	6:29	-	6:33	6:37	-	6:41
S2/	5:56	6:05	6:12	6:21	6:28	6:31	-	-	-	-	-	-
S4	6:01	6:10	6:17	6:26	6:33	-	6:39	-	-	-	6:45	6:49
S2	6:06	6:15	6:22	6:31	6:38	-	6:44	-	6:48	6:52	-	6:56
S2/	6:11	6:20	6:27	6:36	6:43	6:46	-	-	-	-	-	-
S4	6:16	6:25	6:32	6:41	6:48	-	6:54	-	-	-	7:00	7:04
S2	6:21	6:30	6:37	6:46	6:53	-	6:59	-	7:03	7:07	-	7:11
S2/	6:26	6:35	6:42	6:51	6:58	7:01	-	-	-	-	-	-
S4	6:33	6:42	6:49	6:58	7:05	-	7:11	-	-	-	7:17	7:21
S2	6:39	6:48	6:55	7:04	7:11	-	7:17	-	7:21	7:25	-	7:29
S2/	6:47	6:56	7:03	7:12	7:19	7:21	-	-	-	-	-	-
S4	6:55	7:04	7:11	7:20	7:27	-	7:32	-	-	-	7:37	7:40
S2/	7:03	7:12	7:19	7:28	7:35	7:37	-	-	-	-	-	-
S2	7:09	7:18	7:25	7:34	7:41	-	7:46	-	7:50	7:53	-	7:56
S4	7:19	7:28	7:35	7:44	7:51	-	7:56	-	-	-	8:01	8:04
S2	7:29	7:38	7:45	7:54	8:01	-	8:06	-	8:10	8:13	-	8:16
S4	7:39	7:48	7:55	8:04	8:11	-	8:16	-	-	-	8:21	8:24
S2	7:49	7:58	8:05	8:14	8:21	-	8:26	-	8:30	8:33	-	8:36
S4	7:59	8:08	8:15	8:24	8:31	-	8:36	-	-	-	8:41	8:44
S2	8:09	8:18	8:25	8:34	8:41	-	8:46	-	8:50	8:53	-	8:56
S4	8:19	8:28	8:35	8:44	8:51	-	8:56	-	-	-	9:01	9:04
S2	8:29	8:38	8:45	8:54	9:01	-	9:06	-	9:10	9:13	-	9:16
S4	8:39	8:48	8:55	9:04	9:11	-	9:16	-	-	-	9:21	9:24
S2/	8:49	8:58	9:05	9:14	9:21	-	9:26	-	9:30	9:33	-	-
S4	8:59	9:08	9:15	9:24	9:31	-	9:36	-	-	-	9:41	9:44
S2	9:08	9:17	9:24	9:33	9:40	-	9:45	-	9:49	9:52	-	9:55
S4	9:19	9:28	9:35	9:43	9:50	-	9:54	-	-	-	9:58	10:01
S2	9:29	9:38	9:45	9:53	10:00	-	10:04	-	10:08	10:11	-	10:14

Route Number	Virginia Ave. & 22nd St. N W (Potomac Park)	K & 17th Sts. N W (Farragut N & W) Ⓜ metro
		P
S1	4:10	4:20
S1	4:25	4:35
S1	4:40	4:50
S1	4:54	5:04
S1	5:06	5:16
S1	5:18	5:28
S1	5:30	5:40
S1	5:45	5:55
S1	6:00	6:10

Northbound Route S1 operates

✽ — Trips sign "16TH & COL
passengers on request to remain
14th Street.

MAKE A
OF THIS

Metro can
great perfo

Constitution
Ford's Theat
the Kennedy
Lincoln Thea
Lisner Audit
National The
Warner Thea
Wolf Trap
and lots mo

S4	3:41	3:47	-	-	-	3:53	-	3:59	4:07	4:16	4:24	4:32
S2	-	-	-	-	3:59	4:01	-	4:07	4:15	4:24	4:32	4:40
S2	3:54	-	4:00	4:03	-	4:08	-	4:14	4:22	4:31	4:39	4:47
S4	4:03	4:09	-	-	-	4:15	-	4:21	4:29	4:38	4:46	4:54
S2	-	-	-	-	-	-	4:23	4:28	4:36	4:45	4:53	5:01
S2	4:14	-	4:20	4:23	-	4:28	-	4:34	4:42	4:51	4:59	5:07
S4	4:22	4:28	-	-	-	4:34	-	4:40	4:48	4:57	5:05	5:13
S2	-	-	-	-	-	-	4:41	4:46	4:54	5:03	5:11	5:19
S2	4:32	-	4:38	4:41	-	4:46	-	4:52	5:00	5:09	5:17	5:25
S4	4:40	4:46	-	-	-	4:52	-	4:58	5:06	5:15	5:23	5:31
S2	-	-	-	-	-	-	4:58	5:03	5:11	5:20	5:28	5:36
S2	4:48	-	4:54	4:57	-	5:02	-	5:08	5:16	5:25	5:33	5:41
S4	4:54	5:00	-	-	-	5:06	-	5:12	5:20	5:29	5:37	5:45
S2	-	-	-	-	-	-	5:11	5:16	5:24	5:33	5:41	5:49
S2	-	-	-	-	-	-	5:15	5:20	5:28	5:37	5:45	5:53
S2	5:05	-	5:11	5:14	-	5:19	-	5:25	5:33	5:42	5:50	5:58
S4	5:13	5:19	-	-	-	5:25	-	5:31	5:39	5:48	5:56	6:04
S2	5:17	-	5:23	5:26	-	5:31	-	5:37	5:45	5:54	6:02	6:10
S4	5:30	5:36	-	-	-	5:41	-	5:46	5:53	6:01	6:08	6:15
S2	5:35	-	5:41	5:45	-	5:50	-	5:55	6:02	6:10	6:17	6:24
S4	5:46	5:52	-	-	-	5:57	-	6:02	6:09	6:17	6:24	6:31
S2	5:51	-	5:57	6:01	-	6:06	-	6:11	6:18	6:26	6:33	6:40
S4	6:02	6:08	-	-	-	6:13	-	6:18	6:25	6:33	6:40	6:47
S2	6:07	-	6:13	6:17	-	6:22	-	6:27	6:34	6:42	6:49	6:56
S4	6:18	6:24	-	-	-	6:29	-	6:34	6:41	6:49	6:56	7:03
S2	6:24	-	6:30	6:34	-	6:39	-	6:44	6:51	6:59	7:06	7:13
S4	6:38	6:44	-	-	-	6:49	-	6:54	7:01	7:09	7:16	7:23
S2	6:44	-	6:50	6:54	-	6:59	-	7:04	7:11	7:19	7:26	7:33
S4	6:58	7:04	-	-	-	7:09	-	7:14	7:21	7:29	7:36	7:43
S2	7:10	-	7:15	7:19	-	7:23	-	7:28	7:35	7:41	7:46	7:52
S4	7:23	7:28	-	-	-	7:33	-	7:38	7:45	7:51	7:56	8:02
S2	7:30	-	7:35	7:39	-	7:43	-	7:48	7:55	8:01	8:06	8:12
S4	7:43	7:48	-	-	-	7:53	-	7:58	8:05	8:11	8:16	8:22
S2	7:50	-	7:55	7:59	-	8:03	-	8:08	8:15	8:21	8:26	8:32
S4	8:04	8:09	-	-	-	8:14	-	8:19	8:25	8:31	8:36	8:42
S2	8:12	-	8:16	8:20	-	8:24	-	8:29	8:35	8:41	8:46	8:52
S4	8:24	8:29	-	-	-	8:34	-	8:39	8:45	8:51	8:56	9:02
S2	8:32	-	8:36	8:40	-	8:44	-	8:49	8:55	9:01	9:06	9:12
S4	8:44	8:49	-	-	-	8:54	-	8:59	9:05	9:11	9:16	9:22
S2	8:52	-	8:56	9:00	-	9:04	-	9:09	9:15	9:21	9:26	9:32
S4	9:04	9:09	-	-	-	9:14	-	9:19	9:25	9:31	9:36	9:42
S2	9:12	-	9:16	9:20	-	9:24	-	9:29	9:35	9:41	9:46	9:52
S4	9:24	9:29	-	-	-	9:34	-	9:39	9:45	9:51	9:56	10:02
S2	9:32	-	9:36	9:40	-	9:44	-	9:49	9:55	10:01	10:06	10:12
S4	9:49	9:53	-	-	-	9:58	-	10:02	10:07	10:12	10:17	10:23
S2	10:00	-	10:03	10:06	-	10:10	-	10:14	10:19	10:24	10:29	10:35
S4	10:09	10:13	-	-	-	10:18	-	10:22	10:27	10:32	10:37	10:43
S2	10:19	-	10:22	10:25	-	10:29	-	10:33	10:38	10:43	10:48	10:54
S4	10:31	10:35	-	-	-	10:40	-	10:44	10:49	10:54	10:59	11:05
S2	10:46	-	10:49	10:52	-	10:56	-	11:00	11:05	11:10	11:15	11:21
S4	11:01	11:05	-	-	-	11:10	-	11:14	11:19	11:24	11:29	11:35
S2	11:20	-	11:23	11:26	-	11:30	-	11:34	11:39	11:44	11:49	11:55
S4	11:47	11:50	-	-	-	11:54	-	11:57	12:02	12:07	12:11	12:16

After Midnight Service

S2	12:13	-	12:16	12:18	-	12:22	-	12:25	12:30	12:35	12:39	12:44
S4	12:35	12:38	-	-	-	12:42	-	12:45	12:50	12:55	12:59	1:04
S2	1:11	-	1:14	1:16	-	1:20	-	1:23	1:28	1:33	1:37	1:42

▼ — Trip originates at Decatur & 14th Streets one minute prior to time shown.

S2/	5:18	5:29	5:37	5:46	5:53	5:56	-	-	-		-	-
S5	■5:22	5:33	5:41	5:50	5:57	-	6:03	-	-		6:11	6:16
S2/	5:26	5:37	5:45	5:54	6:01	-	6:07	6:09	-		-	-
S2	5:32	5:41	5:49	5:58	6:05	-	6:11	-	6:16	6:20	-	6:24
S2/	5:37	5:46	5:54	6:03	6:10	6:13	-	-	-		-	-
S4	5:41	5:50	5:58	6:07	6:14	-	6:20	-	-		6:27	6:31
S2/	5:47	5:56	6:03	6:12	6:19	-	6:25	6:27	-		-	-
S2	5:51	6:00	6:07	6:16	6:23	-	6:29	-	6:33	6:37	-	6:41
S2/	5:56	6:05	6:12	6:21	6:28	6:31	-	-	-		-	-
S4	6:01	6:10	6:17	6:26	6:33	-	6:39	-	-		6:45	6:49
S2	6:06	6:15	6:22	6:31	6:38	-	6:44	-	6:48	6:52	-	6:56
S2/	6:11	6:20	6:27	6:36	6:43	6:46	-	-	-		-	-
S4	6:16	6:25	6:32	6:41	6:48	-	6:54	-	-	-	7:00	7:04
S2	6:21	6:30	6:37	6:46	6:53	-	6:59	-	7:03	7:07	-	7:11
S2/	6:26	6:35	6:42	6:51	6:58	7:01	-	-	-	-	-	-
S4	6:33	6:42	6:49	6:58	7:05	-	7:11	-	-	-	7:17	7:21
S2	6:39	6:48	6:55	7:04	7:11	-	7:17	-	7:21	7:25	-	7:29
S2/	6:47	6:56	7:03	7:12	7:19	7:21	-	-	-	-	-	-
S4	6:55	7:04	7:11	7:20	7:27	-	7:32	-	-	-	7:37	7:40
S2/	7:03	7:12	7:19	7:28	7:35	7:37	-	-	-	-	-	-
S2	7:09	7:18	7:25	7:34	7:41	-	7:46	-	7:50	7:53	-	7:56
S4	7:19	7:28	7:35	7:44	7:51	-	7:56	-	-	-	8:01	8:04
S2	7:29	7:38	7:45	7:54	8:01	-	8:06	-	8:10	8:13	-	8:16
S4	7:39	7:48	7:55	8:04	8:11	-	8:16	-	-	-	8:21	8:24
S2	7:49	7:58	8:05	8:14	8:21	-	8:26	-	8:30	8:33	-	8:36
S4	7:59	8:08	8:15	8:24	8:31	-	8:36	-	-	-	8:41	8:44
S2	8:09	8:18	8:25	8:34	8:41	-	8:46	-	8:50	8:53	-	8:56
S4	8:19	8:28	8:35	8:44	8:51	-	8:56	-	-	-	9:01	9:04
S2	8:29	8:38	8:45	8:54	9:01	-	9:06	-	9:10	9:13	-	9:16
S4	8:39	8:48	8:55	9:04	9:11	-	9:16	-	-	-	9:21	9:24
S2/	8:49	8:58	9:05	9:14	9:21	-	9:26	-	9:30	9:33	-	-
S4	8:59	9:08	9:15	9:24	9:31	-	9:36	-	-	-	9:41	9:44
S2	9:08	9:17	9:24	9:33	9:40	-	9:45	-	9:49	9:52	-	9:55
S4	9:19	9:28	9:35	9:43	9:50	-	9:54	-	-	-	9:58	10:01
S2	9:29	9:38	9:45	9:53	10:00	-	10:04	-	10:08	10:11	-	10:14
S4	9:39	9:48	9:55	10:03	10:10	-	10:14	-	-	-	10:18	10:21
S2/	9:44	9:53	10:00	10:08	10:15	10:17	-	-	-	-	-	-
S2/	9:49	9:58	10:05	10:13	10:20	-	10:24	-	10:28	10:31	-	-
S2/	9:54	10:03	10:10	10:18	10:25	10:27	-	-	-	-	-	-
S4	9:59	10:08	10:15	10:23	10:30	-	10:34	-	-	-	10:38	10:41
S2	10:09	10:18	10:25	10:33	10:40	-	10:44	-	10:48	10:51	-	10:54
S4/	10:19	10:28	10:35	10:43	10:50	-	10:54	-	-	-	10:58	-
S2	10:29	10:38	10:45	10:53	11:00	-	11:04	-	11:08	11:11	-	11:14
S4/	10:40	10:49	10:56	11:04	11:11	-	11:15	-	-	-	11:19	-
S2/	10:49	10:58	11:05	11:13	11:20	-	11:24	-	11:28	11:31	-	-
S4	11:00	11:09	11:16	11:24	11:31	-	11:35	-	-	-	11:39	11:42
S2/	11:11	11:20	11:27	11:35	11:42	-	11:46	-	11:50	11:53	-	-
S4	11:26	11:35	11:42	11:50	11:57	-	12:01	-	-		12:05	12:08
S2	11:41	11:50	11:57	12:05	12:12	-	12:16	-	12:20	12:23	-	12:26

After Midnight Service

S4/	12:01	12:10	12:17	12:25	12:32	-	12:36	-	-		12:40	-
S2	12:21	12:30	12:37	12:45	12:52	-	12:56	-	1:00	1:03	-	1:06
S4/	12:49	12:56	1:02	1:08	1:13	-	1:16	-	-		1:20	-
S2/	1:15	1:22	1:28	1:34	1:39	-	1:42	-	1:45	1:47	-	-
S2/	1:46	1:53	1:59	2:05	2:10	-	2:13	-	2:16	2:18	-	-

■— Routes S3 and S5 operate limited-stop. Board at all stops, 10th & Constitution to Silver Spring. Alight at all stops, 10th & Constitution to and including U Street; no alighting, V Street to and including Spring Road; alight at all stops, Shepherd Street to Silver Spring.

✖— Trips sign "16TH & COLORADO". Operators will permit passengers on request to remain on the bus as far as Colorado Avenue & 14th Street.

✻— Trips sign "16TH & SHERIDAN".

●— Trips terminating at this point sign "16TH & EASTERN"

MAKE A
OF THIS

Metro can
great perfo

Constitution
Ford's Theat
the Kennedy
Lincoln Thea
Lisner Audit
National The
Warner Thea
Wolf Trap
and lots mo

Call Metro t
202/637-700
(TDD 202/63
or visit us o
http://www.

M metro THE EASY

16th Street-

Potomac Park Line

Monday thru Friday

(except holidays)

Southbound

Route Number	14th St. & Missouri Ave. N W	16th & Buchanan Sts. N W	Taylor & 16th Sts. N W	16th & Irving Sts. N W	16th & P Sts. N W	K St. & Conn. Ave. N W (Farragut N & W) M	Virginia Ave. & 22nd St. N W (POTOMAC PARK)
				AM Service			
S1	6:00	6:05	-	6:11	6:18	6:21	6:30
S1	6:20	6:25	-	6:31	6:38	6:41	6:50
S1	6:40	6:45	-	6:51	6:58	7:01	7:10
S1	6:55	7:00	-	7:06	7:13	7:16	7:26
S1	7:03	7:08	-	7:14	7:21	7:24	7:34
S1	7:10	7:15	-	7:21	7:28	7:31	7:41
S1	7:15	7:20	-	7:27	7:35	7:38	7:48
S1	7:21	7:26	-	7:34	7:43	7:46	7:57
S1	7:29	7:34	-	7:42	7:51	7:54	8:05
S1	7:36	7:41	-	7:49	7:58	8:01	8:12
S1	7:43	7:48	-	7:56	8:05	8:08	8:19
S1	7:49	7:54	-	8:02	8:11	8:14	8:25
S1	7:55	8:00	-	8:08	8:17	8:20	8:31
S1	8:01	8:06	-	8:14	8:23	8:26	8:37
S1	8:08	8:13	-	8:21	8:30	8:33	8:44
S1	8:15	8:20	-	8:28	8:37	8:40	8:51
S1	8:20	8:25	-	8:33	8:42	8:45	8:56
S1	8:28	8:33	-	8:41	8:50	8:53	9:04
S1	8:39	8:44	-	8:52	9:00	9:03	9:14
S1	-	-	8:56	9:01	9:09	9:12	9:23

Southbound Route S1 operates limited-stop. Board at all stops. First discharge, K St. & Connecticut Ave.

Northbound

Route Number	Virginia Ave. & 22nd St. N W (Potomac Park)	K & 17th Sts. N W (Farragut N & W) M	16th & P Sts. N W	16th & Irving Sts. N W	16th & Buchanan Sts. N W	Colorado Ave. & 16th St. N W ✖
			PM Service			
S1	4:10	4:20	4:25	4:34	4:42	4:44
S1	4:25	4:35	4:40	4:49	4:57	4:59
S1	4:40	4:50	4:55	5:04	5:12	5:14
S1	4:54	5:04	5:10	5:19	5:27	5:30
S1	5:06	5:16	5:22	5:31	5:39	5:42
S1	5:18	5:28	5:34	5:43	5:51	5:54
S1	5:30	5:40	5:46	5:55	6:02	6:05

S2,S4 16th Street Line
S1 16th Street-Potomac Park Line

For route and schedule information
Call 202-637-7000
www.wmata.com

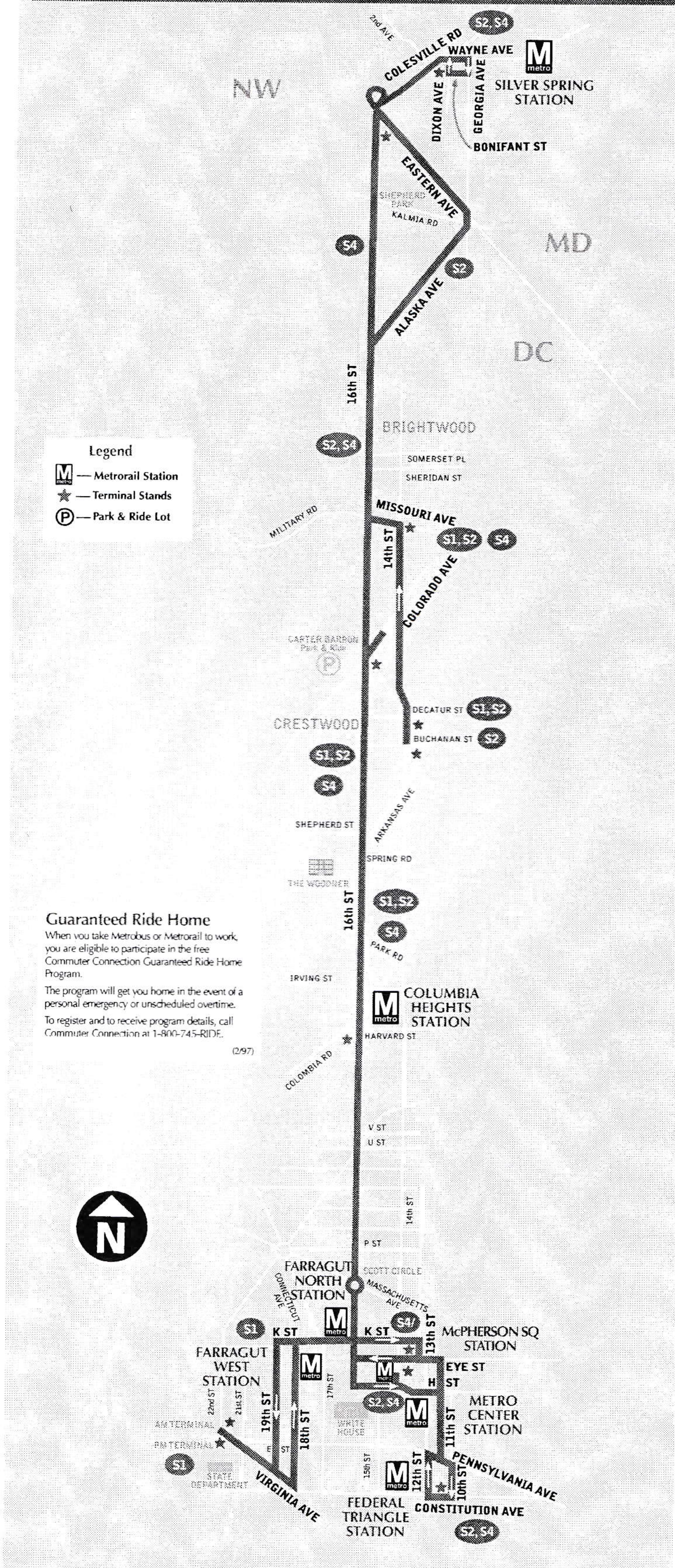
2nd AVE
S2, S4
COLESVILLE RD
WAYNE AVE
NW
DIXON AVE
GEORGIA AVE
SILVER SPRING STATION
BONIFANT ST
EASTERN AVE
SHEPHERD PARK
KALMIA RD
MD
S4
S2
ALASKA AVE
DC
16th ST
BRIGHTWOOD
S2, S4
SOMERSET PL
SHERIDAN ST
MILITARY RD
MISSOURI AVE
S1, S2
S4
14th ST
COLORADO AVE
CARTER BARRON Park & Ride
DECATUR ST
S1, S2
CRESTWOOD
BUCHANAN ST
S2
S1, S2
S4
ARKANSAS AVE
SHEPHERD ST
SPRING RD
THE WOODNER
16th ST
S1, S2
S4
PARK RD
IRVING ST
COLUMBIA HEIGHTS STATION
HARVARD ST
COLUMBIA RD
V ST
U ST
14th ST
N
P ST
FARRAGUT NORTH STATION
SCOTT CIRCLE
CONNECTICUT AVE
MASSACHUSETTS AVE
S1
K ST
K ST
S4
13th ST
McPHERSON SQ STATION
FARRAGUT WEST STATION
EYE ST
H ST
17th ST
22nd ST
21st ST
19th ST
18th ST
S2, S4
METRO CENTER STATION
AM TERMINAL
PM TERMINAL
E ST
WHITE HOUSE
11th ST
S1
STATE DEPARTMENT
15th ST
12th ST
PENNSYLVANIA AVE
10th ST
VIRGINIA AVE
FEDERAL TRIANGLE STATION
CONSTITUTION AVE
S2, S4

Legend

- M — Metrorail Station
- ★ — Terminal Stands
- Ⓟ — Park & Ride Lot

Guaranteed Ride Home

When you take Metrobus or Metrorail to work, you are eligible to participate in the free Commuter Connection Guaranteed Ride Home Program.

The program will get you home in the event of a personal emergency or unscheduled overtime.

To register and to receive program details, call Commuter Connection at 1-800-745-RIDE.

(2/97)

WMATA [illegible] For information regarding this map contact [illegible]

Southbound To Federal Triangle, McPherson Square and Franklin Square

Monday thru Friday — Lunes a viernes

AM Service — Servicio matutino

Route Number	Wayne & Dixon Aves. (Silver Spring)	16th St. & Eastern Ave. NW (District Line)	Eastern Ave. & 16th St. NW (District Line)	16th & Sheridan Sts. NW	14th & Decatur Sts. NW (Northern Garage)	14th & Buchanan Sts. NW	14th St. & Missouri Ave. NW	16th & Buchanan Sts. NW	16th & Irving Sts. NW	16th & Harvard Sts. NW	16th & U Sts. NW	H & 14th Sts.NW (McPherson Sq)	I & 13th Sts. NW (FRANKLIN SQUARE)	14th & I Sts. NW (MCPHERSON SQ)	10th St. & Constitution Ave. NW (FEDERAL TRIANGLE)
S2	4:09	-	4:15	4:22	-	-	-	4:27	4:34	-	4:38	4:46	-	-	4:51
S4	4:26	4:32	-	4:37	-	-	-	4:42	4:49	-	4:53	5:01	-	-	5:06
S2	4:37	-	4:43	4:50	-	-	-	4:55	5:02	-	5:06	5:14	-	-	5:19
S4	4:48	4:54	-	4:59	-	-	-	5:04	5:11	-	5:15	5:23	-	-	5:28
S2	4:55	-	5:01	5:08	-	-	-	5:13	5:20	-	5:24	5:32	-	-	5:37
S4	5:05	5:11	-	5:16	-	-	-	5:21	5:28	-	5:32	5:40	-	-	5:45
S2	5:09	-	5:15	5:22	-	-	-	5:27	5:34	-	5:38	5:46	-	-	5:51
S4	5:17	5:23	-	5:28	-	-	-	5:33	5:40	-	5:44	5:52	-	-	5:57
S2	5:21	-	5:27	5:34	-	-	-	5:39	5:46	-	5:50	5:58	-	-	6:03
S4	5:29	5:35	-	5:40	-	-	-	5:45	5:52	-	5:56	6:04	-	-	6:09
S2/	-	-	-	-	5:43	-	5:46	5:51	5:58	-	6:02	-	-	6:10	-
S2	5:40	-	5:46	5:53	-	-	-	5:58	6:05	-	6:09	6:17	-	-	6:22
S4	5:49	5:55	-	6:00	-	-	-	6:05	6:12	-	6:16	6:24	-	-	6:29
S2	5:54	-	6:00	6:07	-	-	-	6:12	6:19	-	6:23	6:31	-	-	6:36
S4	6:01	6:08	-	6:13	-	-	-	6:18	6:25	-	6:30	6:39	-	-	6:45
S2	-	-	6:10	6:20	-	-	-	6:25	6:32	-	6:37	6:46	-	-	6:52
S4	6:13	6:20	-	6:25	-	-	-	6:30	6:37	-	6:42	6:51	-	-	6:57
S2/	-	-	-	-	6:29	-	6:32	6:37	6:44	-	6:49	-	-	6:58	-
S2	6:20	-	6:27	6:37	-	-	-	6:42	6:49	-	6:54	7:03	-	-	7:09
S4/	6:25	6:33	-	6:39	-	-	-	6:45	6:52	-	6:58	-	7:07	-	-
S2	-	-	-	-	-	6:44	6:47	6:53	7:00	-	7:06	7:15	-	-	7:22
S2	6:34	-	6:42	6:52	-	-	-	6:58	7:05	-	7:11	-	-	7:20	-
S4	6:42	6:50	-	6:56	-	-	-	7:02	7:09	-	7:15	7:24	-	-	7:31
S2/	-	-	-	-	7:00	-	7:03	7:09	7:16	-	7:22	-	-	7:31	-
S2	6:50	-	6:58	7:08	-	-	-	7:14	7:22	-	7:28	7:38	-	-	7:45
S4	6:58	7:06	-	7:12	-	-	-	7:18	7:26	-	7:32	7:42	-	-	7:49
S2/	-	-	-	-	-	-	-	-	-	7:30	7:36	-	-	7:46	-
S2/	-	-	-	-	7:16	-	7:19	7:25	7:33	-	7:39	-	-	7:49	-
S2	7:06	-	7:14	7:24	-	-	-	7:30	7:38	-	7:45	7:55	-	-	8:03
S2/	-	-	-	-	-	-	-	-	-	7:42	7:49	-	-	7:59	-
S2/	-	-	-	-	-	7:26	7:29	7:35	7:43	-	7:50	-	-	8:00	-
S4	7:17	7:25	-	7:31	-	-	-	7:37	7:45	-	7:52	8:02	-	-	8:10
S2/	-	-	-	-	-	7:33	7:36	7:42	7:50	-	7:57	-	-	8:07	-
S2	7:21	-	7:29	7:39	-	-	-	7:45	7:53	-	8:00	8:10	-	-	8:18
S2/	-	-	-	-	-	-	-	-	-	7:55	8:02	-	-	8:12	-
S2/	-	-	-	-	7:41	-	7:44	7:50	7:58	-	8:05	-	-	8:15	-
S4	7:33	7:41	-	7:47	-	-	-	7:53	8:01	-	8:08	8:18	-	-	8:26
S2/	-	-	7:41	7:51	-	-	-	7:57	8:05	-	8:12	-	-	8:22	-
S2/	-	-	-	-	-	-	-	-	-	8:08	8:15	-	-	8:25	-
S2	7:37	-	7:45	7:55	-	-	-	8:01	8:09	-	8:16	8:26	-	-	8:34
S2/	-	-	-	-	-	7:57	8:00	8:06	8:14	-	8:21	-	-	8:31	-
S4	7:49	7:57	-	8:03	-	-	-	8:09	8:17	-	8:24	8:34	-	-	8:42
S2/	-	-	-	-	-	-	-	-	-	8:21	8:28	-	-	8:38	-
S2/	-	-	-	-	-	8:05	8:08	8:14	8:22	-	8:29	-	-	8:39	-
S2	7:53	-	8:01	8:11	-	-	-	8:17	8:25	-	8:32	8:42	-	-	8:50
S2/	-	-	-	-	8:12	-	8:15	8:21	8:29	-	8:36	-	-	8:46	-
S4	8:03	8:11	-	8:17	-	-	-	8:23	8:31	-	8:38	8:48	-	-	8:56
S2/	-	-	-	-	-	-	-	-	-	8:34	8:41	-	-	8:51	-
S2/	-	-	8:11	8:21	-	-	-	8:27	8:35	-	8:42	-	-	8:52	-
S2/	-	-	8:11	8:21	-	-	-	8:27	8:35	-	8:42	-	-	8:52	-
S2/	-	-	-	-	-	8:20	8:23	8:29	8:37	-	8:44	-	-	8:54	-
S2/	-	-	-	-	-	8:23	8:26	8:32	8:40	-	8:47	-	-	8:57	-
S2	8:09	-	8:17	8:27	-	-	-	8:33	8:41	-	8:48	8:58	-	-	9:06
S2/	-	-	-	-	8:27	-	8:30	8:36	8:44	-	8:51	-	-	9:01	-
S4	8:18	8:26	-	8:32	-	-	-	8:38	8:46	-	8:53	9:03	-	-	9:11
S2/	-	-	-	-	-	-	-	-	-	8:47	8:54	-	-	9:04	-
S2/	-	-	-	-	-	8:34	8:37	8:43	8:51	-	8:58	-	-	9:08	-
S2	8:26	-	8:33	8:41	-	-	-	8:46	8:54	-	9:00	9:12	-	-	9:20

S2,S4

16th Street Line

Southbound To Federal Triangle, McPherson Square and Franklin Square

Monday thru Friday — Lunes a viernes

Route Number	Wayne & Dixon Aves. (Silver Spring) M	16th St. & Eastern Ave. NW (District Line)	Eastern Ave. & 16th St. NW (District Line)	16th & Sheridan Sts. NW	14th & Decatur Sts. NW (Northern Garage)	14th & Buchanan Sts. NW	14th St. & Missouri Ave. NW	16th & Buchanan Sts. NW	16th & Irving Sts. NW	16th & Harvard Sts. NW	16th & U Sts. NW	H & 14th Sts.NW (McPherson Sq) M	I & 13th Sts. NW (FRANKLIN SQUARE)	14th & I Sts. NW (MCPHERSON SQ) M	10th St. & Constitution Ave. NW (FEDERAL TRIANGLE)
AM Service — Servicio matutino															
S2/	-	-	-	-	-	8:42	8:45	8:50	8:58	-	9:04	-	-	9:16	-
S4	8:34	8:41	-	8:47	-	-	-	8:52	9:00	-	9:06	9:18	-	-	9:26
S2/	-	-	-	-	-	-	-	-	-	9:01	9:07	-	-	9:19	-
S2/	-	-	-	-	-	8:48	8:51	8:56	9:04	-	9:10	-	-	9:22	-
S2/	-	-	-	-	-	8:51	8:54	8:59	9:07	-	9:13	-	-	9:25	-
S2/	-	-	-	-	-	-	-	-	-	9:14	9:20	-	-	9:32	-
S2	8:45	-	8:52	9:00	-	-	-	9:05	9:13	-	9:19	9:31	-	-	9:39
S4	8:51	8:58	-	9:04	-	-	-	9:09	9:17	-	9:23	9:35	-	-	9:43
S2/	-	-	-	-	-	9:08	9:11	9:16	9:24	-	9:30	-	-	9:42	-
S2	9:01	-	9:08	9:16	-	-	-	9:21	9:29	-	9:35	9:47	-	-	9:55
S4	9:08	9:15	-	9:21	-	-	-	9:26	9:34	-	9:40	9:52	-	-	10:00
S2/	-	-	-	-	-	9:27	9:30	9:35	9:43	-	9:49	-	-	10:01	-
S2	9:21	-	9:28	9:36	-	-	-	9:41	9:49	-	9:55	10:07	-	-	10:15
S4/	9:28	9:35	-	9:41	-	-	-	9:46	9:54	-	10:00	-	10:12	-	-
S2/	-	-	-	-	-	9:45	9:48	9:53	10:01	-	10:07	-	-	10:19	-
S2	9:39	-	9:46	9:54	-	-	-	9:59	10:07	-	10:13	10:25	-	-	10:33
S4/	9:49	9:56	-	10:02	-	-	-	10:07	10:15	-	10:21	-	10:33	-	-
S2	9:55	-	10:02	10:10	-	-	-	10:15	10:23	-	10:29	10:41	-	-	10:49
S4/	10:05	10:12	-	10:18	-	-	-	10:23	10:31	-	10:37	-	10:49	-	-
S2	10:11	-	10:18	10:26	-	-	-	10:31	10:39	-	10:45	10:57	-	-	11:05
S4/	10:21	10:28	-	10:34	-	-	-	10:39	10:47	-	10:53	-	11:05	-	-
S2	10:27	-	10:34	10:42	-	-	-	10:47	10:55	-	11:01	11:13	-	-	11:21
S4/	10:37	10:44	-	10:50	-	-	-	10:55	11:03	-	11:09	-	11:21	-	-
S2	10:43	-	10:50	10:58	-	-	-	11:03	11:11	-	11:17	11:29	-	-	11:37
S4/	10:53	11:00	-	11:06	-	-	-	11:11	11:19	-	11:25	-	11:37	-	-
S2	10:59	-	11:06	11:14	-	-	-	11:19	11:27	-	11:33	11:45	-	-	11:53
S4/	11:09	11:16	-	11:22	-	-	-	11:27	11:35	-	11:41	-	11:53	-	-
S2	11:15	-	11:22	11:30	-	-	-	11:35	11:43	-	11:49	12:01	-	-	12:09
S4/	11:25	11:32	-	11:38	-	-	-	11:43	11:51	-	11:57	-	12:09	-	-
S2	11:31	-	11:38	11:46	-	-	-	11:51	11:59	-	12:05	12:17	-	-	12:25
S4/	11:41	11:48	-	11:54	-	-	-	11:59	12:07	-	12:13	-	12:25	-	-
S2	11:47	-	11:54	12:02	-	-	-	12:07	12:15	-	12:21	12:33	-	-	12:41
S4/	11:57	12:04	-	12:10	-	-	-	12:15	12:23	-	12:29	-	12:41	-	-
PM Service — Servicio vespertino															
S2	12:03	-	12:10	12:18	-	-	-	12:23	12:31	-	12:37	12:49	-	-	12:57
S4/	12:13	12:20	-	12:26	-	-	-	12:31	12:39	-	12:45	-	12:57	-	-
S2	12:19	-	12:26	12:34	-	-	-	12:39	12:47	-	12:53	1:05	-	-	1:13
S4/	12:29	12:36	-	12:42	-	-	-	12:47	12:55	-	1:01	-	1:13	-	-
S2	12:35	-	12:42	12:50	-	-	-	12:55	1:03	-	1:09	1:21	-	-	1:29
S4/	12:45	12:52	-	12:58	-	-	-	1:03	1:11	-	1:17	-	1:29	-	-
S2	12:51	-	12:58	1:06	-	-	-	1:11	1:19	-	1:25	1:37	-	-	1:45
S4/	1:00	1:07	-	1:13	-	-	-	1:18	1:26	-	1:32	-	1:44	-	-
S2	1:06	-	1:13	1:21	-	-	-	1:26	1:34	-	1:40	1:52	-	-	2:00
S4/	1:16	1:23	-	1:29	-	-	-	1:34	1:42	-	1:48	-	2:00	-	-
S2	1:22	-	1:29	1:37	-	-	-	1:42	1:50	-	1:56	2:08	-	-	2:16
S4/	1:32	1:39	-	1:45	-	-	-	1:50	1:58	-	2:04	-	2:16	-	-
S2	1:38	-	1:45	1:53	-	-	-	1:58	2:06	-	2:12	2:24	-	-	2:32
S4/	1:48	1:55	-	2:01	-	-	-	2:06	2:14	-	2:20	-	2:32	-	-
S2	1:54	-	2:01	2:09	-	-	-	2:14	2:22	-	2:28	2:40	-	-	2:48
S4	2:03	2:10	-	2:16	-	-	-	2:21	2:29	-	2:35	2:47	-	-	2:55
S2	2:10	-	2:17	2:25	-	-	-	2:30	2:38	-	2:44	2:56	-	-	3:04
S4	2:20	2:27	-	2:33	-	-	-	2:38	2:46	-	2:52	3:04	-	-	3:12
S2	2:26	-	2:33	2:41	-	-	-	2:46	2:54	-	3:00	3:12	-	-	3:20
S4/	2:35	2:42	-	2:48	-	-	-	2:53	3:01	-	3:07	-	3:19	-	-
S2	2:41	-	2:48	2:56	-	-	-	3:01	3:09	-	3:15	3:27	-	-	3:35
S4/	2:51	2:58	-	3:04	-	-	-	3:09	3:17	-	3:23	-	3:35	-	-
S2	2:57	-	3:04	3:12	-	-	-	3:17	3:25	-	3:31	3:43	-	-	3:51
S4/	3:05	3:12	-	3:18	-	-	-	3:23	3:31	-	3:37	-	3:49	-	-
S2	3:10	-	3:17	3:25	-	-	-	3:30	3:38	-	3:44	3:56	-	-	4:04
S4/	3:19	3:28	-	3:34	-	-	-	3:40	3:48	-	3:54	-	4:06	-	-

S2,S4

16th Street Line

Southbound To Federal Triangle, McPherson Square and Franklin Square

Monday thru Friday — Lunes a viernes

Route Number	Wayne & Dixon Aves. (Silver Spring) M	16th St. & Eastern Ave. NW (District Line)	Eastern Ave. & 16th St. NW (District Line)	16th & Sheridan Sts. NW	14th & Decatur Sts. NW (Northern Garage)	14th & Buchanan Sts. NW	14th St. & Missouri Ave. NW	16th & Buchanan Sts. NW	16th & Irving Sts. NW	16th & Harvard Sts. NW	16th & U Sts. NW	H & 14th Sts.NW (McPherson Sq) M	I & 13th Sts. NW (FRANKLIN SQUARE)	14th & I Sts. NW (MCPHERSON SQ) M	10th St. & Constitution Ave. NW (FEDERAL TRIANGLE)
PM Service — Servicio vespertino															
S2	3:26	-	3:35	3:43	-	-	-	3:49	3:57	-	4:03	4:15	-	-	4:23
S4/	3:37	3:46	-	3:52	-	-	-	3:58	4:06	-	4:12	-	4:24	-	-
S2	3:46	-	3:55	4:03	-	-	-	4:09	4:17	-	4:23	4:35	-	-	4:43
S4/	3:56	4:05	-	4:11	-	-	-	4:17	4:25	-	4:31	-	4:43	-	-
S2	4:00	-	4:09	4:17	-	-	-	4:23	4:31	-	4:37	4:49	-	-	4:57
S4/	4:08	4:17	-	4:23	-	-	-	4:29	4:37	-	4:43	-	4:55	-	-
S2	-	-	-	-	-	-	4:31	4:36	4:44	-	4:50	5:02	-	-	5:10
S2	4:18	-	4:27	4:35	-	-	-	4:41	4:49	-	4:55	5:07	-	-	5:15
S4	4:25	4:34	-	4:40	-	-	-	4:46	4:54	-	5:00	5:12	-	-	5:20
S4	4:25	4:34	-	4:40	-	-	-	4:46	4:54	-	5:00	5:12	-	-	5:20
S2	-	-	-	-	-	-	4:47	4:52	5:00	-	5:06	5:18	-	-	5:26
S2	4:33	-	4:42	4:50	-	-	-	4:56	5:04	-	5:10	5:22	-	-	5:30
S4	4:39	4:48	-	4:54	-	-	-	5:00	5:08	-	5:14	5:26	-	-	5:34
S4/	-	-	-	-	-	-	5:01	5:06	5:14	-	5:20	-	5:32	-	-
S2	4:47	-	4:56	5:04	-	-	-	5:10	5:18	-	5:24	5:36	-	-	5:44
S4	4:53	5:02	-	5:08	-	-	-	5:14	5:22	-	5:28	5:40	-	-	5:48
S2	-	-	-	-	-	-	5:15	5:20	5:28	-	5:34	5:46	-	-	5:54
S2	5:01	-	5:10	5:18	-	-	-	5:24	5:32	-	5:38	5:50	-	-	5:58
S4/	5:07	5:16	-	5:22	-	-	-	5:28	5:36	-	5:42	-	5:54	-	-
S2	-	-	-	-	-	-	5:29	5:34	5:42	-	5:48	6:00	-	-	6:08
S2	5:16	-	5:25	5:33	-	-	-	5:39	5:47	-	5:53	6:05	-	-	6:13
S4	5:22	5:31	-	5:37	-	-	-	5:43	5:51	-	5:57	6:09	-	-	6:17
S2	-	-	-	-	-	-	5:45	5:50	5:57	-	6:03	6:14	-	-	6:21
S2	5:32	-	5:41	5:50	-	-	-	5:55	6:02	-	6:08	6:19	-	-	6:26
S4	5:42	5:51	-	5:56	-	-	-	6:01	6:08	-	6:14	6:25	-	-	6:32
S2	-	-	-	-	-	-	6:04	6:09	6:16	-	6:22	6:33	-	-	6:40
S2	5:52	-	6:01	6:10	-	-	-	6:15	6:22	-	6:28	6:39	-	-	6:46
S4	6:02	6:11	-	6:16	-	-	-	6:21	6:28	-	6:34	6:45	-	-	6:52
S2	6:08	-	6:17	6:26	-	-	-	6:31	6:38	-	6:44	6:55	-	-	7:02
S4	6:19	6:28	-	6:33	-	-	-	6:38	6:45	-	6:51	7:02	-	-	7:09
S2	6:24	-	6:33	6:42	-	-	-	6:47	6:54	-	7:00	7:11	-	-	7:18
S4	6:37	6:46	-	6:51	-	-	-	6:56	7:03	-	7:09	7:20	-	-	7:27
S2	6:48	-	6:57	7:06	-	-	-	7:11	7:18	-	7:24	7:35	-	-	7:42
S4	7:08	7:15	-	7:20	-	-	-	7:25	7:32	-	7:37	7:47	-	-	7:53
S2	7:24	-	7:31	7:39	-	-	-	7:44	7:51	-	7:56	8:06	-	-	8:12
S4	7:42	7:49	-	7:54	-	-	-	7:59	8:06	-	8:11	8:21	-	-	8:27
S2	7:54	-	8:01	8:09	-	-	-	8:14	8:21	-	8:26	8:36	-	-	8:42
S4	8:15	8:22	-	8:27	-	-	-	8:32	8:38	-	8:43	8:51	-	-	8:57
S2	8:27	-	8:34	8:42	-	-	-	8:47	8:53	-	8:58	9:06	-	-	9:12
S4	8:45	8:52	-	8:57	-	-	-	9:02	9:08	-	9:13	9:21	-	-	9:27
S2	9:00	-	9:07	9:15	-	-	-	9:20	9:26	-	9:31	9:39	-	-	9:45
S4	9:15	9:22	-	9:27	-	-	-	9:32	9:38	-	9:43	9:51	-	-	9:57
S2	9:27	-	9:34	9:42	-	-	-	9:47	9:53	-	9:58	10:06	-	-	10:12
S4	9:47	9:53	-	9:58	-	-	-	10:02	10:07	-	10:11	10:18	-	-	10:24
S2	10:02	-	10:08	10:15	-	-	-	10:19	10:24	-	10:28	10:35	-	-	10:41
S4	10:19	10:25	-	10:30	-	-	-	10:34	10:39	-	10:43	10:50	-	-	10:56
S2	10:32	-	10:38	10:45	-	-	-	10:49	10:54	-	10:58	11:05	-	-	11:11
S4	10:49	10:55	-	11:00	-	-	-	11:04	11:09	-	11:13	11:20	-	-	11:26
S2	11:02	-	11:08	11:15	-	-	-	11:19	11:24	-	11:28	11:35	-	-	11:41
S4	11:19	11:25	-	11:30	-	-	-	11:34	11:39	-	11:43	11:50	-	-	11:56
S2	11:32	-	11:38	11:45	-	-	-	11:49	11:54	-	11:58	12:05	-	-	12:11
S4	11:52	11:58	-	12:02	-	-	-	12:05	12:10	-	12:14	12:21	-	-	12:26
After Midnight Service — Servicio después de la medianoche															
S2	12:20	-	12:26	12:32	-	-	-	12:35	12:40	-	12:44	12:51	-	-	12:56
S2	12:50	-	12:56	1:02	-	-	-	1:05	1:10	-	1:14	1:21	-	-	1:26
S2	1:20	-	1:26	1:32	-	-	-	1:35	1:40	-	1:44	1:51	-	-	1:56
S2	1:50	-	1:56	2:02	-	-	-	2:05	2:10	-	2:14	2:21	-	-	2:26
S2	2:20	-	2:26	2:32	-	-	-	2:35	2:40	-	2:44	2:51	-	-	2:56

S2,S4

16th Street Line

Northbound To Silver Spring station

Monday thru Friday — Lunes a viernes

Route Number	10 th St. & Constitution Ave. NW (Federal Triangle)	I & 13th Sts. NW (Franklin Sq)	I & 14th Sts. NW (McPherson Sq) Ⓜ	16th & U Sts. NW	16th & Irving Sts. NW	16th & Buchanan Sts. NW	Colorado Ave. & 16th St. NW ✖	16th St. & Somerset Pl. NW	Eastern Ave. & 16th St. NW (District Line)	16th St. & Eastern Ave. NW (District Line)	Wayne & Dixon Aves. (SILVER SPRING) Ⓜ
AM Service — Servicio matutino											
S2	4:42	-	4:50	4:58	5:02	5:08	-	5:12	5:20	-	5:23
S4	4:58	-	5:06	5:14	5:18	5:24	-	5:28	-	5:34	5:37
S2	5:12	-	5:20	5:28	5:32	5:38	-	5:42	5:50	-	5:53
S4	5:24	-	5:32	5:40	5:44	5:50	-	5:54	-	6:00	6:03
S2	5:34	-	5:42	5:51	5:55	6:02	-	6:07	6:15	-	6:18
S4	5:43	-	5:51	6:00	6:04	6:11	-	6:16	-	6:22	6:25
S2	5:51	-	5:59	6:08	6:12	6:19	-	6:24	6:32	-	6:35
S4	5:59	-	6:07	6:16	6:20	6:27	-	6:32	-	6:38	6:41
S2	6:06	-	6:14	6:23	6:27	6:34	-	6:39	6:47	-	6:50
S4	6:12	-	6:20	6:29	6:33	6:40	-	6:45	-	6:51	6:54
S2	6:20	-	6:28	6:37	6:41	6:48	-	6:53	7:01	-	7:04
S4	6:28	-	6:36	6:46	6:51	6:58	-	7:04	-	7:10	7:14
S2	6:36	-	6:44	6:54	6:59	7:06	-	7:12	7:21	-	7:25
S4	6:44	-	6:52	7:02	7:07	7:14	-	7:20	-	7:26	7:30
S2	6:53	-	7:01	7:11	7:16	7:23	-	7:29	7:38	-	7:42
S4	7:00	-	7:08	7:18	7:23	7:30	-	7:36	-	7:42	7:46
S2	7:10	-	7:20	7:31	7:36	7:43	-	7:49	7:58	-	8:02
S4	7:20	-	7:30	7:41	7:46	7:53	-	7:59	-	8:05	8:09
S2	7:30	-	7:40	7:51	7:56	8:03	-	8:09	8:18	-	8:22
S4	7:40	-	7:50	8:01	8:06	8:13	-	8:19	-	8:25	8:29
S2	7:50	-	8:01	8:13	8:18	8:25	-	8:31	8:39	-	8:43
S4	8:00	-	8:11	8:23	8:28	8:35	-	8:41	-	8:47	8:51
S2	8:09	-	8:20	8:32	8:37	8:44	-	8:50	8:58	-	9:02
S4	8:19	-	8:30	8:42	8:47	8:54	-	9:00	-	9:06	9:10
S2	8:29	-	8:40	8:52	8:57	9:04	-	9:10	9:18	-	9:22
S4	8:41	-	8:52	9:04	9:09	9:16	-	9:22	-	9:28	9:32
S2	8:50	-	9:00	9:11	9:16	9:23	-	9:28	9:36	-	9:40
S4	8:58	-	9:08	9:19	9:24	9:31	-	9:36	-	9:42	9:46
S2	9:06	-	9:16	9:27	9:32	9:39	-	9:44	9:52	-	9:56
S4	9:14	-	9:24	9:35	9:40	9:47	-	9:52	-	9:58	10:02
S2	9:22	-	9:32	9:43	9:48	9:55	-	10:00	10:08	-	10:12
S4	9:30	-	9:40	9:51	9:56	10:03	-	10:08	-	10:14	10:18
S2	9:38	-	9:48	9:59	10:04	10:11	-	10:16	10:24	-	10:28
S4	9:46	-	9:56	10:07	10:12	10:19	-	10:24	-	10:30	10:34
S2	9:54	-	10:04	10:15	10:20	10:27	-	10:32	10:40	-	10:44
S4	10:02	-	10:12	10:23	10:28	10:35	-	10:40	-	10:46	10:50
S2	10:10	-	10:20	10:31	10:36	10:43	-	10:48	10:56	-	11:00
S4	-	10:27	10:28	10:39	10:44	10:51	-	10:56	-	11:02	11:06
S2	10:26	-	10:36	10:47	10:52	10:59	-	11:04	11:12	-	11:16
S4	-	10:43	10:44	10:55	11:00	11:07	-	11:12	-	11:18	11:22
S2	10:42	-	10:52	11:03	11:08	11:15	-	11:20	11:28	-	11:32
S4	-	10:59	11:00	11:11	11:16	11:23	-	11:28	-	11:34	11:38
S2	10:58	-	11:08	11:19	11:24	11:31	-	11:36	11:44	-	11:48
S4	-	11:15	11:16	11:27	11:32	11:39	-	11:44	-	11:50	11:54
S2	11:14	-	11:24	11:35	11:40	11:47	-	11:52	12:00	-	12:04
S4	-	11:31	11:32	11:43	11:48	11:55	-	12:00	-	12:06	12:10
S2	11:30	-	11:40	11:51	11:56	12:03	-	12:08	12:16	-	12:20
S4	-	11:47	11:48	11:59	12:04	12:11	-	12:16	-	12:22	12:26
S2	11:46	-	11:56	12:07	12:12	12:19	-	12:24	12:32	-	12:36
PM Service — Servicio vespertino											
S4	-	12:03	12:04	12:15	12:20	12:27	-	12:32	-	12:38	12:42
S2	12:02	-	12:12	12:23	12:28	12:35	-	12:40	12:48	-	12:52
S4	-	12:19	12:20	12:31	12:36	12:43	-	12:48	-	12:54	12:58
S2	12:18	-	12:28	12:39	12:44	12:51	-	12:56	1:04	-	1:08
S4	-	12:35	12:36	12:47	12:52	12:59	-	1:04	-	1:10	1:14
S2	12:34	-	12:44	12:55	1:00	1:07	-	1:12	1:20	-	1:24
S4	-	12:51	12:52	1:03	1:08	1:15	-	1:20	-	1:26	1:30
S2	12:50	-	1:00	1:11	1:16	1:23	-	1:28	1:36	-	1:40
S4	-	1:07	1:08	1:19	1:24	1:31	-	1:36	-	1:42	1:46
S2	1:06	-	1:16	1:27	1:32	1:39	-	1:44	1:52	-	1:56

✖ — *Buses sign "16TH & COLORADO". Operators will permit passengers on request to remain on the bus as far as Colorado Avenue & 14th Street.*
La señal del autobús dice 16TH y COLORADO. Los choferes permitrán que los pasjeros que lo soliciten permanezcan en el autobús hasta Colorado Avenue y 14th Street.

Northbound To Silver Spring station

Monday thru Friday — Lunes a viernes

Route Number	10 th St. & Constitution Ave. NW (Federal Triangle)	I & 13th Sts. NW (Franklin Sq)	I & 14th Sts. NW (McPherson Sq) M	16th & U Sts. NW	16th & Irving Sts. NW	16th & Buchanan Sts. NW	Colorado Ave. & 16th St. NW ✖	16th St. & Somerset Pl. NW	Eastern Ave. & 16th St. NW (District Line)	16th St. & Eastern Ave. NW (District Line)	Wayne & Dixon Aves. (SILVER SPRING) M
PM Service — Servicio vespertino											
S4	-	1:23	1:24	1:35	1:40	1:47	-	1:52	-	1:58	2:02
S2	1:22	-	1:32	1:43	1:48	1:55	-	2:00	2:08	-	2:12
S4	-	1:39	1:40	1:51	1:56	2:03	-	2:08	-	2:14	2:18
S2	1:38	-	1:48	1:59	2:04	2:11	-	2:16	2:24	-	2:28
S4	-	1:54	1:55	2:06	2:11	2:18	-	2:23	-	2:29	2:33
S2	1:52	-	2:02	2:13	2:19	2:26	-	2:32	2:41	-	2:45
S4	-	2:08	2:09	2:20	2:26	2:33	-	2:39	-	2:45	2:49
S2	2:06	-	2:16	2:27	2:33	2:40	-	2:46	2:55	-	2:59
S2/	2:15	-	2:25	2:36	2:42	2:49	2:51	-	-	-	-
S4	-	2:29	2:30	2:41	2:47	2:54	-	3:00	-	3:06	3:10
S2	2:27	-	2:37	2:48	2:54	3:01	-	3:07	3:16	-	3:20
S2/	2:36	-	2:46	2:57	3:03	3:10	3:12	-	-	-	-
S4	-	2:49	2:50	3:01	3:07	3:14	-	3:20	-	3:26	3:30
S2	2:46	-	2:56	3:07	3:13	3:20	-	3:26	3:35	-	3:39
S2/	2:54	-	3:04	3:15	3:21	3:28	3:30	-	-	-	-
S4	-	3:07	3:08	3:19	3:25	3:32	-	3:38	-	3:44	3:48
S2	3:02	-	3:12	3:23	3:29	3:36	-	3:42	3:51	-	3:55
S2	3:09	-	3:19	3:30	3:36	3:43	-	3:49	3:58	-	4:02
S4	-	3:26	3:27	3:38	3:44	3:51	-	3:57	-	4:03	4:07
S2/	3:23	-	3:33	3:45	3:50	3:57	4:00	-	-	-	-
S2	3:29	-	3:39	3:51	3:56	4:03	-	4:09	4:18	-	4:23
S4	-	3:43	3:44	3:56	4:01	4:08	-	4:14	-	4:22	4:27
S2/	3:41	-	3:51	4:03	4:08	4:15	4:18	-	-	-	-
S2	3:46	-	3:56	4:08	4:13	4:20	-	4:26	4:35	-	4:40
S4	-	4:00	4:01	4:13	4:18	4:25	-	4:31	-	4:39	4:44
S2/	3:57	-	4:07	4:19	4:24	4:31	4:34	-	-	-	-
S2	4:02	-	4:12	4:24	4:29	4:36	-	4:42	4:51	-	4:56
S4	-	4:15	4:16	4:28	4:33	4:40	-	4:46	-	4:54	4:59
S2/	4:12	-	4:22	4:34	4:39	4:46	4:49	-	-	-	-
S2	4:17	-	4:27	4:39	4:44	4:51	-	4:57	5:06	-	5:11
S4	-	4:30	4:31	4:43	4:48	4:55	-	5:01	-	5:09	5:14
S2/	4:26	-	4:36	4:48	4:53	5:00	5:03	-	-	-	-
S2	4:31	-	4:41	4:53	4:58	5:05	-	5:11	5:20	-	5:25
S4	-	4:43	4:44	4:56	5:01	5:08	-	5:14	-	5:22	5:27
S2/	4:37	-	4:48	5:00	5:05	5:12	5:15	-	-	-	-
S2/	4:37	-	4:48	5:00	5:05	5:12	5:15	-	-	-	-
S2	4:40	-	4:51	5:03	5:08	5:15	-	5:21	5:31	-	5:36
S4	-	4:54	4:55	5:07	5:12	5:19	-	5:25	-	5:33	5:38
S2/	4:47	-	4:58	5:10	5:15	5:22	5:25	-	-	-	-
S2	4:51	-	5:02	5:14	5:19	5:26	-	5:32	5:42	-	5:47
S4	-	5:04	5:05	5:17	5:22	5:29	-	5:35	-	5:43	5:48
S2/	4:58	-	5:09	5:21	5:26	5:33	5:36	-	-	-	-
S2	5:01	-	5:12	5:24	5:29	5:36	-	5:42	5:52	-	5:57
S4	-	5:14	5:15	5:27	5:32	5:39	-	5:45	-	5:53	5:58
S2/	5:08	-	5:19	5:31	5:36	5:43	5:46	-	-	-	-
S2	5:11	-	5:22	5:34	5:39	5:46	-	5:52	6:02	-	6:07
S4	-	5:24	5:25	5:37	5:42	5:49	-	5:55	-	6:03	6:08
S2/	5:18	-	5:29	5:41	5:46	5:53	5:56	-	-	-	-
S2	5:21	-	5:32	5:44	5:49	5:56	-	6:02	6:12	-	6:17
S4	-	5:34	5:35	5:47	5:52	5:59	-	6:05	-	6:13	6:18
S2/	5:30	-	5:39	5:51	5:56	6:03	6:06	-	-	-	-
S2	5:33	-	5:42	5:54	5:59	6:06	-	6:12	6:21	-	6:25
S4	-	5:44	5:45	5:57	6:02	6:09	-	6:15	-	6:22	6:26
S2/	5:40	-	5:49	6:01	6:06	6:13	6:16	-	-	-	-
S2	5:43	-	5:52	6:04	6:09	6:16	-	6:22	6:30	-	6:34
S4	-	5:54	5:55	6:07	6:12	6:19	-	6:25	-	6:31	6:35
S2/	5:51	-	6:00	6:12	6:17	6:24	6:27	-	-	-	-
S2	5:54	-	6:03	6:15	6:20	6:27	-	6:33	6:41	-	6:45
S4	-	6:05	6:06	6:18	6:23	6:30	-	6:36	-	6:42	6:46
S2	6:02	-	6:11	6:23	6:28	6:35	-	6:41	6:49	-	6:53

✖ — *Buses sign "16TH & COLORADO". Operators will permit passengers on request to remain on the bus as far as Colorado Avenue & 14th Street.*
La señal del autobús dice 16TH y COLORADO. Los choferes permitrán que los pasjeros que lo soliciten permanezcan en el autobús hasta Colorado Avenue y 14th Street.

S2,S4

16th Street Line

Northbound To Silver Spring station

Monday thru Friday — Lunes a viernes

Route Number	10 th St. & Constitution Ave. NW (Federal Triangle)	I & 13th Sts. NW (Franklin Sq)	I & 14th Sts. NW (McPherson Sq) M	16th & U Sts. NW	16th & Irving Sts. NW	16th & Buchanan Sts. NW	Colorado Ave. & 16th St. NW ✖	16th St. & Somerset Pl. NW	Eastern Ave. & 16th St. NW (District Line)	16th St. & Eastern Ave. NW (District Line)	Wayne & Dixon Aves. (SILVER SPRING) M
PM Service — Servicio vespertino											
S4	-	6:14	6:15	6:27	6:32	6:39	-	6:45	-	6:51	6:55
S2/	6:11	-	6:20	6:32	6:37	6:44	6:47	-	-	-	-
S2	6:15	-	6:24	6:36	6:41	6:48	-	6:54	7:02	-	7:06
S4	6:19	-	6:28	6:40	6:45	6:52	-	6:58	-	7:04	7:08
S2/	6:23	-	6:32	6:44	6:49	6:56	6:59	-	-	-	-
S2	6:27	-	6:36	6:48	6:53	7:00	-	7:06	7:14	-	7:18
S4	6:32	-	6:41	6:53	6:58	7:05	-	7:11	-	7:17	7:21
S2	6:41	-	6:50	7:01	7:06	7:13	-	7:18	7:25	-	7:28
S4	6:46	-	6:55	7:06	7:11	7:18	-	7:23	-	7:28	7:31
S2	6:52	-	7:01	7:12	7:17	7:24	-	7:29	7:36	-	7:39
S4	6:58	-	7:07	7:18	7:23	7:30	-	7:35	-	7:40	7:43
S2	7:04	-	7:13	7:24	7:29	7:36	-	7:41	7:48	-	7:51
S4	7:10	-	7:19	7:30	7:35	7:42	-	7:47	-	7:52	7:55
S2	7:16	-	7:25	7:36	7:41	7:48	-	7:53	8:00	-	8:03
S4	7:24	-	7:33	7:44	7:49	7:56	-	8:01	-	8:06	8:09
S2	7:33	-	7:42	7:53	7:58	8:05	-	8:10	8:17	-	8:20
S4	7:40	-	7:49	8:00	8:05	8:12	-	8:17	-	8:22	8:25
S2	7:49	-	7:58	8:09	8:14	8:21	-	8:26	8:33	-	8:36
S4	7:59	-	8:08	8:19	8:24	8:31	-	8:36	-	8:41	8:44
S2	8:09	-	8:18	8:29	8:34	8:41	-	8:46	8:53	-	8:56
S4	8:19	-	8:28	8:39	8:44	8:51	-	8:56	-	9:01	9:04
S2	8:29	-	8:38	8:49	8:54	9:01	-	9:06	9:13	-	9:16
S4	8:39	-	8:48	8:59	9:04	9:11	-	9:16	-	9:21	9:24
S2	8:49	-	8:58	9:09	9:14	9:21	-	9:26	9:33	-	9:36
S4	8:59	-	9:08	9:19	9:24	9:31	-	9:36	-	9:41	9:44
S2	9:09	-	9:18	9:29	9:34	9:41	-	9:46	9:53	-	9:56
S4	9:19	-	9:28	9:38	9:43	9:50	-	9:54	-	9:58	10:01
S2	9:29	-	9:38	9:48	9:53	10:00	-	10:04	10:11	-	10:14
S4	-	9:43	9:44	9:54	9:59	10:06	-	10:10	-	10:14	10:17
S2	9:40	-	9:49	9:59	10:04	10:11	-	10:15	10:22	-	10:25
S2/	-	9:52	9:53	10:03	10:08	10:15	10:17	-	-	-	-
S2	9:50	-	9:59	10:09	10:14	10:21	-	10:25	10:32	-	10:35
S2/	-	10:03	10:04	10:14	10:19	10:26	10:28	-	-	-	-
S4	9:59	-	10:08	10:18	10:23	10:30	-	10:34	-	10:38	10:41
S2/	-	10:14	10:15	10:25	10:30	10:37	10:39	-	-	-	-
S2	10:10	-	10:19	10:29	10:34	10:41	-	10:45	10:52	-	10:55
S2/	10:19	-	10:28	10:38	10:43	10:50	10:52	-	-	-	-
S4	-	10:35	10:36	10:46	10:51	10:58	-	11:02	-	11:06	11:09
S2	10:32	-	10:41	10:51	10:56	11:03	-	11:07	11:14	-	11:17
S2/	10:40	-	10:49	10:59	11:04	11:11	11:13	-	-	-	-
S4	10:47	-	10:56	11:06	11:11	11:18	-	11:22	-	11:26	11:29
S2	10:54	-	11:03	11:13	11:18	11:25	-	11:29	11:36	-	11:39
S2/	11:03	-	11:12	11:22	11:27	11:34	11:36	-	-	-	-
S4	11:09	-	11:18	11:28	11:33	11:40	-	11:44	-	11:48	11:51
S2	11:17	-	11:26	11:36	11:41	11:48	-	11:52	11:59	-	12:02
S2/	11:28	-	11:37	11:47	11:52	11:59	12:01	-	-	-	-
S4	11:39	-	11:48	11:58	12:03	12:10	-	12:14	-	12:18	12:21
S2	11:51	-	12:00	12:10	12:15	12:22	-	12:26	12:33	-	12:36
After Midnight Service — Servicio después de la medianoche											
S4	12:04	-	12:13	12:23	12:28	12:35	-	12:39	-	12:43	12:46
S2	12:19	-	12:28	12:38	12:43	12:50	-	12:54	1:01	-	1:04
S4	12:35	-	12:42	12:50	12:54	12:59	-	1:02	-	1:06	1:09
S2	1:04	-	1:11	1:19	1:23	1:28	-	1:31	1:36	-	1:39
S2	1:34	-	1:41	1:49	1:53	1:58	-	2:01	2:06	-	2:09
S2	2:04	-	2:11	2:19	2:23	2:28	-	2:31	2:36	-	2:39
S2	2:34	-	2:41	2:49	2:53	2:58	-	3:01	3:06	-	3:09
S2	3:04	-	3:11	3:19	3:23	3:28	-	3:31	3:36	-	3:39

✖ — *Buses sign "16TH & COLORADO". Operators will permit passengers on request to remain on the bus as far as Colorado Avenue & 14th Street.*
La señal del autobús dice 16TH y COLORADO. Los choferes permitrán que los pasjeros que lo soliciten permanezcan en el autobús hasta Colorado Avenue y 14th Street.

Welcome to Metrobus

Here are some tips to make your ride on Metrobus easy and quick.

- Each customer must pay a fare. Up to two children under age five may ride free with a paying customer.
- Please have exact fare (when paying with cash), a valid bus pass or a SmarTrip® card ready when boarding.
- When transferring from bus-to-rail or rail-to-bus, Metro (and most regional bus systems) offers a 50¢ discount on the second trip. Transfers from bus-to-bus are free as long as the second bus does not cost more than the first bus. If it does, you must pay the difference. IMPORTANT: To get the discounted or free transfer, you must pay your fare with a SmarTrip® card. If you pay with cash, you will not get the discounted or free transfer. The transfer period is two hours between the start of the first trip and the start of the second trip.
- If standing, please stay behind the yellow line and hold a handrail securely.
- Priority seats are reserved for senior citizens and people with disabilities.
- To alert the bus operator that you want to get off at the next stop, pull the cord that runs along the top of the windows or press the button on the handrail leading out the back door.
- Are you planning to use Metrobus regularly? A SmarTrip® card makes paying your fare faster. For more information about SmarTrip®, visit www.wmata.com or call 202-637-7000 (TTY 202-638-3780).
- To ensure a pleasant ride for everyone, it is unlawful to:
  - ➤ Eat or drink
  - ➤ Smoke
  - ➤ Spit or litter
  - ➤ Play audio or video equipment without earphones
  - ➤ Bring animals (except service animals) onto Metrobus

Metrobus holiday service

- **Saturday supplemental schedule:**
  Martin Luther King Jr. Day
  Presidents Day
  Columbus Day
  Veterans Day
- **Saturday schedule:**
  July 4th
- **Sunday schedule:**
  New Year's Day
  Memorial Day
  Labor Day
  Thanksgiving Day
  Christmas Day

To get information about your Metro system, share a suggestion, report a problem or contact Lost and Found, visit www.wmata.com or call 202-637-7000 (TTY 202-638-3780) and select from the menu options.

(06/29/14)

English-Español Schedule 03-29-15

S80,S91

TAGS Springfield Circulator

Reduced Fare Charged on this Route
(between Franconia-Springfield station & Hilton Springfield)

Free shuttle service
(between Franconia-Springfield station & Metro Park)

Serves these locations-
Brinda servicio a estas ubicaciones

- ● Franconia-Springfield station (S80,S91)
- ● Metro Park (S80)
- ● Springfield Town Center (S80,S91)
- ● Hilton Springfield (S80)


of Greater Springfield
Transportation Association of Greater Springfield

www.wmata.com
Information Anytime 202-637-7000 TTY 202-638-3780

TAGS S80,S91
Springfield Circulator

For route and schedule information
Call 202-637-7000
www.wmata.com

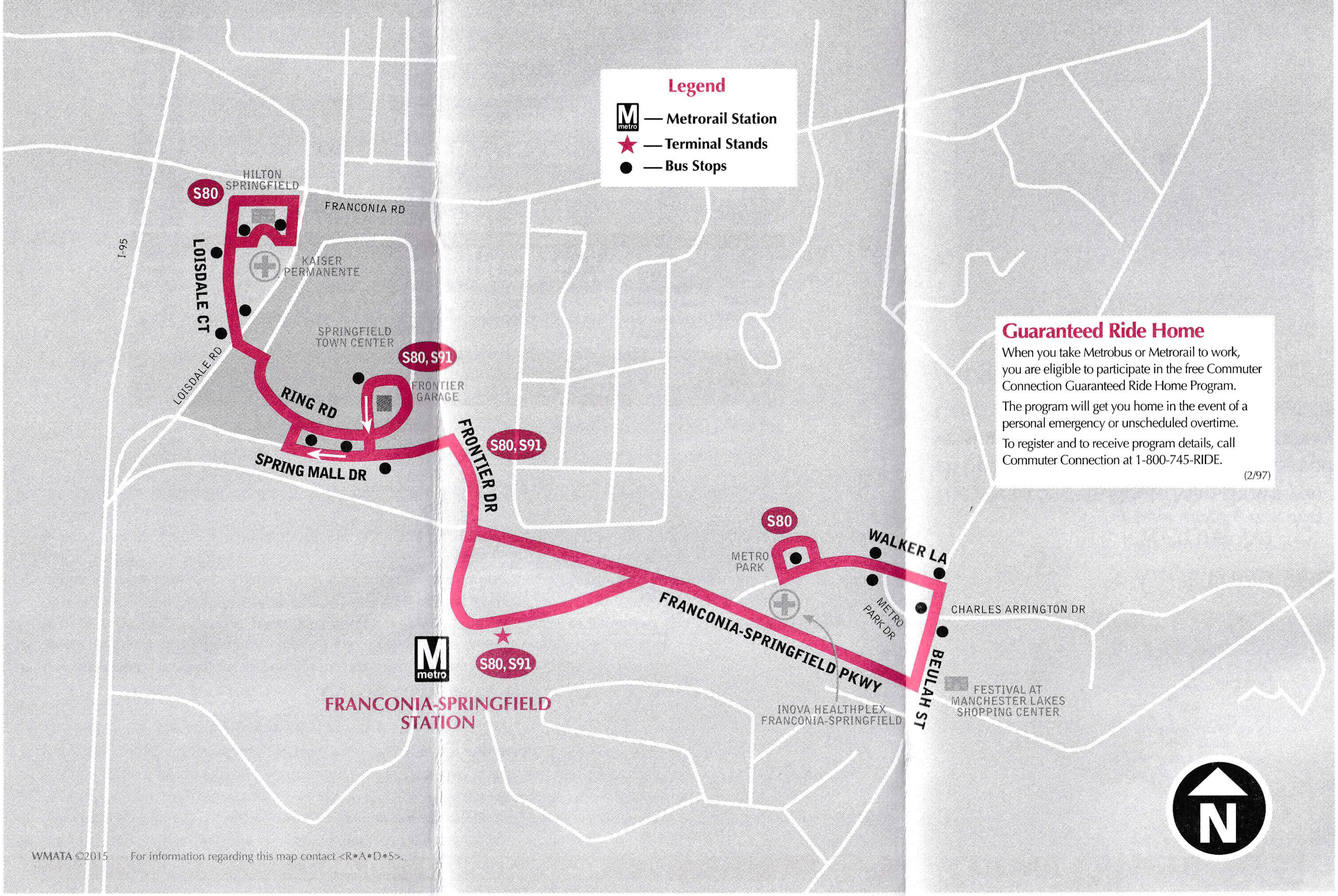

HILTON SPRINGFIELD
S80
FRANCONIA RD
I-95
LOISDALE CT
KAISER PERMANENTE
SPRINGFIELD TOWN CENTER
LOISDALE RD
S80, S91
FRONTIER GARAGE
RING RD
SPRING MALL DR
FRONTIER DR
S80, S91
S80
METRO PARK
WALKER LA
CHARLES ARRINGTON DR
METRO PARK DR
FRANCONIA-SPRINGFIELD PKWY
BEULAH ST
FESTIVAL AT MANCHESTER LAKES SHOPPING CENTER
INOVA HEALTHPLEX FRANCONIA-SPRINGFIELD
S80, S91
FRANCONIA-SPRINGFIELD STATION
N

Legend

M — Metrorail Station
★ — Terminal Stands
● — Bus Stops

Guaranteed Ride Home

When you take Metrobus or Metrorail to work, you are eligible to participate in the free Commuter Connection Guaranteed Ride Home Program.

The program will get you home in the event of a personal emergency or unscheduled overtime.

To register and to receive program details, call Commuter Connection at 1-800-745-RIDE.

(2/97)

WMATA ©2015 For information regarding this map contact <R•A•D•S>.

Route Number	Franconia-Springfield M	Metro Park	Franconia-Springfield M ●	Springfield Town Center opposite Frontier Garage (Macy's)	Hilton Springfield	Town Center opposite Frontier Garage (Macy's) ■	FRANCONIA-SPRINGFIELD M
AM Service — Servicio matutino							
✱ S80	6:02	6:09	6:13	6:20	6:24	6:29	6:33
✱ S80	6:17	6:24	6:28	6:35	6:39	6:44	6:48
✱ S80	6:32	6:39	6:43	6:50	6:54	6:59	7:03
S91	-	-	6:59	-	-	7:06	7:10
✱ S80	6:47	6:54	6:58	7:05	7:09	7:14	7:18
S91	-	-	7:14	-	-	7:21	7:25
✱ S80	7:00	7:07	7:11	7:18	7:22	7:27	7:31
S91	-	-	7:29	-	-	7:36	7:40
✱ S80	7:15	7:23	7:29	7:36	7:41	7:46	7:50
S91	-	-	7:47	-	-	7:54	7:58
✱ S80	7:31	7:39	7:45	7:52	7:57	8:02	8:06
S91	-	-	8:02	-	-	8:09	8:13
✱ S80	7:46	7:54	8:00	8:07	8:12	8:17	8:21
S91	-	-	8:17	-	-	8:24	8:28
✱ S80	8:01	8:09	8:15	8:22	8:27	8:32	8:36
S91	-	-	8:34	-	-	8:41	8:45
✱ S80	8:16	8:27	8:33	8:40	8:45	8:50	8:54
S91	-	-	8:48	-	-	8:55	8:59
✱ S80	8:28	8:39	8:45	8:52	8:57	9:02	9:06
S91	-	-	9:01	-	-	9:08	9:12
✱ S80	8:40	8:49	8:55	9:02	9:07	9:12	9:16
S91	-	-	9:14	-	-	9:21	9:25
✱ S80	8:55	9:04	9:10	9:17	9:22	9:27	9:31
✱ S80	9:10	9:19	9:25	9:32	9:37	9:42	9:46
✱ S80	9:27	9:36	9:42	9:49	9:54	9:59	10:03
✱ S80	9:45	9:54	10:00	10:07	10:12	10:17	10:20
✱ S80	10:00	10:09	10:15	10:22	10:27	10:32	10:35
✱ S80	10:15	10:23	10:29	10:36	10:41	10:46	10:49
✱ S80	10:30	10:38	10:44	10:51	10:56	11:01	11:04
✱ S80	10:45	10:53	10:59	11:06	11:11	11:16	11:19
✱ S80	11:00	11:08	11:14	11:21	11:26	11:31	11:34
✱ S80	11:15	11:23	11:29	11:36	11:41	11:46	11:49
✱ S80	11:30	11:38	11:44	11:51	11:56	12:01	12:04
✱ S80	11:45	11:53	11:59	12:06	12:11	12:16	12:19
PM Service — Servicio vespertino							
✱ S80	12:00	12:08	12:14	12:21	12:26	12:31	12:34
✱ S80	12:15	12:23	12:29	12:36	12:41	12:46	12:49
✱ S80	12:30	12:38	12:44	12:51	12:56	1:01	1:04
✱ S80	12:45	12:53	12:59	1:06	1:11	1:16	1:19
✱ S80	1:00	1:08	1:14	1:21	1:26	1:31	1:34
✱ S80	1:15	1:23	1:29	1:36	1:41	1:46	1:49
✱ S80	1:30	1:38	1:44	1:51	1:56	2:01	2:04
✱ S80	1:45	1:53	1:59	2:06	2:11	2:16	2:19
✱ S80	2:00	2:08	2:14	2:21	2:26	2:31	2:34
✱ S80	2:15	2:23	2:29	2:36	2:41	2:46	2:49
✱ S80	2:30	2:38	2:44	2:51	2:56	3:01	3:04
✱ S80	2:45	2:53	2:59	3:06	3:11	3:16	3:19
✱ S80	3:00	3:10	3:14	3:22	3:27	3:32	3:37
✱ S80	3:15	3:25	3:29	3:37	3:42	3:47	3:52
✱ S80	3:30	3:40	3:44	3:52	3:57	4:02	4:07
✱ S80	3:45	3:55	3:59	4:07	4:12	4:17	4:22
✱ S80	4:00	4:10	4:14	4:22	4:27	4:32	4:37
✱ S80	4:15	4:25	4:29	4:37	4:42	4:47	4:52
✱ S80	4:30	4:40	4:44	4:52	4:57	5:02	5:07
✱ S80	4:44	4:52	4:58	5:06	5:11	5:16	5:21
S91	-	-	5:05	-	-	5:13	5:18
✱ S80	4:59	5:07	5:13	5:21	5:26	5:31	5:36
S91	-	-	5:20	-	-	5:28	5:33
✱ S80	5:14	5:22	5:28	5:36	5:41	5:46	5:51
S91	-	-	5:35	-	-	5:43	5:48
✱ S80	5:29	5:37	5:43	5:51	5:56	6:01	6:06
S91	-	-	5:50	-	-	5:58	6:03
✱ S80	5:44	5:52	5:58	6:06	6:11	6:16	6:21
S91	-	-	6:05	-	-	6:13	6:18
✱ S80	5:59	6:07	6:13	6:21	6:26	6:31	6:36
S91	-	-	6:20	-	-	6:28	6:33
✱ S80	6:14	6:22	6:28	6:36	6:41	6:46	6:51
S91	-	-	6:37	-	-	6:45	6:50
✱ S80	6:28	6:41	6:47	6:55	7:00	7:05	7:10
S91	-	-	6:54	-	-	7:02	7:07
✱ S80	6:43	6:56	7:02	7:10	7:15	7:20	7:25
✱ S80	6:59	7:07	7:10	7:18	7:23	7:28	7:33
S91	-	-	7:25	-	-	7:33	7:38
S91	-	-	7:37	-	-	7:45	7:50

AM customers using shuttle trips from Springfield Town Center to Franconia-Springfield Station use trip times shown in ■ column.

PM customers using shuttle trips from Franconia-Springfield Station to Springfield Town Center use trip times shown in ● column.

FRANCONIA-SPRINGFIELD STATION

Information in English and S

Get the Map at these L

- ✦ Metrorail Stations
- ✦ Metro Sales Offices
  Metro Headquarters, 600 Fifth St, N
  Metro Center Sales Office, 12th & F
  Metro Pentagon Sales Office, Pentag
- ✦ Commuter Stores
- ✦ SmarTrip® retailers includi Safeway & Giant
- ✦ Bus Divisions where Sma Cards are sold
  Four Mile Run, Landover, Northern, Western
- ✦ For the location nearest y
  Call 202-637-7000 or visit www.wm



He knows:

- where the bus is going.

She knows

- where th
- when it
- which M transfer
- how mu
- walking her fina

She used the METRO Trip Pl

S80, S81

Springfield Circulator

Between
Franconia - Springfield station
Springfield Mall
Springfield Hilton
Springfield Plaza Shopping Center
Brookfield Plaza Shopping Center
Backlick Center

Effective as of
October 06, 1999

Washington Metropolitan Area Transit Authority

A District of Columbia, Maryland and Virginia Transit Partnership

Weekday Clockwise

	Route Number	Franconia-Springfield M metro	Backlick Rd. opposite Spring Garden Dr. (Backlick Center)	Bland St. & Amherst Ave. (Springfield Plaza Park & Ride Lot)	Commerce St. & Amherst Ave.	Loisdale Ct. at Springfield Hilton	Springfield Mall Parking Deck "A"	Franconia-Springfield M metro
				AM Service				
♿	S80	6:16	6:22	6:26	6:30	6:34	6:39	6:43
♿	S80	6:43	6:49	6:53	6:57	7:01	7:06	7:10
♿	S80	7:07	7:13	7:17	7:21	7:25	7:30	7:34
♿	S80	7:27	7:33	7:37	7:41	7:45	7:50	7:54
♿	S80	7:51	7:57	8:01	8:05	8:09	8:14	8:18
♿	S80	8:15	8:21	8:25	8:29	8:33	8:38	8:42
♿	S80	8:39	8:45	8:49	8:54	8:58	9:03	9:07
♿	S80	9:03	9:09	9:13	9:18	9:22	9:27	9:31
♿	S80	9:30	9:36	9:40	9:45	9:49	9:54	9:58
♿	S80	10:00	10:06	10:10	10:15	10:19	10:24	10:28
♿	S80	10:30	10:36	10:40	10:45	10:49	10:54	10:58
♿	S80	11:00	11:06	11:10	11:15	11:19	11:24	11:28
♿	S80	11:30	11:36	11:40	11:45	11:49	11:54	11:58
				PM Service				
♿	S80	12:00	12:06	12:10	12:15	12:19	12:24	12:28
♿	S80	12:30	12:36	12:40	12:45	12:49	12:54	12:58
♿	S80	1:00	1:06	1:10	1:15	1:19	1:24	1:28
♿	S80	1:30	1:36	1:40	1:45	1:49	1:54	1:58
♿	S80	2:00	2:06	2:10	2:15	2:19	2:24	2:28
♿	S80	2:30	2:36	2:40	2:45	2:49	2:54	2:58
♿	S80	3:00	3:05	3:08	3:12	3:16	3:21	3:26
♿	S80	3:24	3:29	3:32	3:36	3:40	3:45	3:50
♿	S80	3:48	3:53	3:56	4:00	4:04	4:09	4:14
♿	S80	4:12	4:17	4:20	4:24	4:28	4:33	4:38
♿	S80	4:36	4:41	4:44	4:48	4:52	4:57	5:02
♿	S80	5:00	5:05	5:08	5:12	5:16	5:21	5:26
♿	S80	5:24	5:30	5:34	5:39	5:43	5:48	5:53
♿	S80	5:48	5:54	5:58	6:03	6:07	6:12	6:17
♿	S80	6:12	6:18	6:22	6:27	6:31	6:36	6:41
♿	S80	6:36	6:42	6:46	6:51	6:55	7:00	7:05
♿	S80	7:00	7:06	7:10	7:15	7:19	7:24	7:29

♿ — Trip operates with wheelchair-accessible or lift-equipped bus.

Using this timetable

❏ Use the map to find the stops closest to where you will get on and off the bus.
❏ Select the schedule (weekday, Saturday, Sunday) for when you will travel. Along the top of the schedule, find the stop at or nearest the point where you will get on the bus. Follow that column down to the time you want to leave.
❏ Use the same method to find the times the bus is scheduled to arrive at the stop where you will get off the bus.
❏ If the bus stop is not listed, use the time shown for the bus stop before it as the time to wait at the stop.
❏ The end-of-the-line or last stop is listed in ALL CAPS on the schedule.

S80, S81

Springfield Circulator

Between
Franconia - Springfield station
Springfield Mall
Springfield Hilton
Springfield Plaza Shopping Center
Brookfield Plaza Shopping Center
Backlick Center

Effective as of
October 06, 1999

Washington Metropolitan Area Transit Authority

A District of Columbia, Maryland and Virginia Transit Partnership

Weekday Counterclockwise

	Route Number	Franconia-Springfield	Springfield Mall Parking Deck "A"	Loisdale Ct. at Springfield Hilton	Commerce & Dinwiddie Sts. (Springfield Plaza)	Old Keene Mill & Spring Rds.	Backlick Rd. & Spring Garden Dr. (Brookfield Plaza)	Franconia-Springfield
				AM Service				
♿	S81	6:03	6:08	6:12	6:17	6:19	6:21	6:24
♿	S81	6:30	6:35	6:39	6:44	6:46	6:48	6:51
♿	S81	6:55	7:00	7:04	7:09	7:11	7:13	7:16
♿	S81	7:21	7:26	7:30	7:35	7:37	7:39	7:42
♿	S81	7:39	7:44	7:47	7:52	7:54	7:56	8:00
♿	S81	8:03	8:08	8:11	8:16	8:18	8:20	8:24
♿	S81	8:27	8:32	8:35	8:40	8:42	8:44	8:48
♿	S81	8:51	8:56	8:59	9:04	9:06	9:08	9:12
♿	S81	9:15	9:20	9:23	9:28	9:30	9:32	9:36
♿	S81	9:45	9:50	9:53	9:58	10:00	10:02	10:06
♿	S81	10:15	10:20	10:23	10:28	10:30	10:32	10:36
♿	S81	10:45	10:50	10:53	10:58	11:00	11:02	11:06
♿	S81	11:15	11:20	11:23	11:28	11:30	11:32	11:36
♿	S81	11:45	11:50	11:53	11:58	12:00	12:02	12:06
				PM Service				
♿	S81	12:15	12:20	12:23	12:28	12:30	12:32	12:36
♿	S81	12:45	12:50	12:53	12:58	1:00	1:02	1:06
♿	S81	1:15	1:20	1:23	1:28	1:30	1:32	1:36
♿	S81	1:45	1:50	1:53	1:58	2:00	2:02	2:06
♿	S81	2:15	2:20	2:23	2:28	2:30	2:32	2:36
♿	S81	2:45	2:50	2:53	2:58	3:00	3:02	3:06
♿	S81	3:12	3:18	3:22	3:27	3:29	3:31	3:35
♿	S81	3:36	3:42	3:46	3:51	3:53	3:55	3:59
♿	S81	4:00	4:06	4:10	4:15	4:17	4:19	4:23
♿	S81	4:24	4:30	4:34	4:39	4:41	4:43	4:47
♿	S81	4:48	4:54	4:58	5:03	5:05	5:07	5:11
♿	S81	5:12	5:18	5:22	5:27	5:29	5:31	5:35
♿	S81	5:36	5:44	5:49	5:55	5:58	6:00	6:04
♿	S81	6:00	6:08	6:13	6:19	6:22	6:24	6:28
♿	S81	6:24	6:32	6:37	6:43	6:46	6:48	6:52
♿	S81	6:48	6:56	7:01	7:07	7:10	7:12	7:16

♿ — Trip operates with wheelchair-accessible or lift-equipped bus.

Using this timetable

- ☐ Use the map to find the stops closest to where you will get on and off the bus.
- ☐ Select the schedule (weekday, Saturday, Sunday) for when you will travel. Along the top of the schedule, find the stop at or nearest the point where you will get on the bus. Follow that column down to the time you want to leave.
- ☐ Use the same method to find the times the bus is scheduled to arrive at the stop where you will get off the bus.
- ☐ If the bus stop is not listed, use the time shown for the bus stop before it as the time to wait at the stop.
- ☐ The end-of-the-line or last stop is listed in ALL CAPS on the schedule.

S80, S81

Springfield Circulator

Between
Franconia - Springfield station
Springfield Mall
Springfield Hilton
Springfield Plaza Shopping Center
Brookfield Plaza Shopping Center
Backlick Center

Effective as of
October 06, 1999

Washington Metropolitan Area Transit Authority

A District of Columbia, Maryland and Virginia Transit Partnership

Springfield Circulator Routes S80,81

DURING SNOWSTORMS
CALL 202/637-7000
FOR METROBUS ROUTE INFORMATION

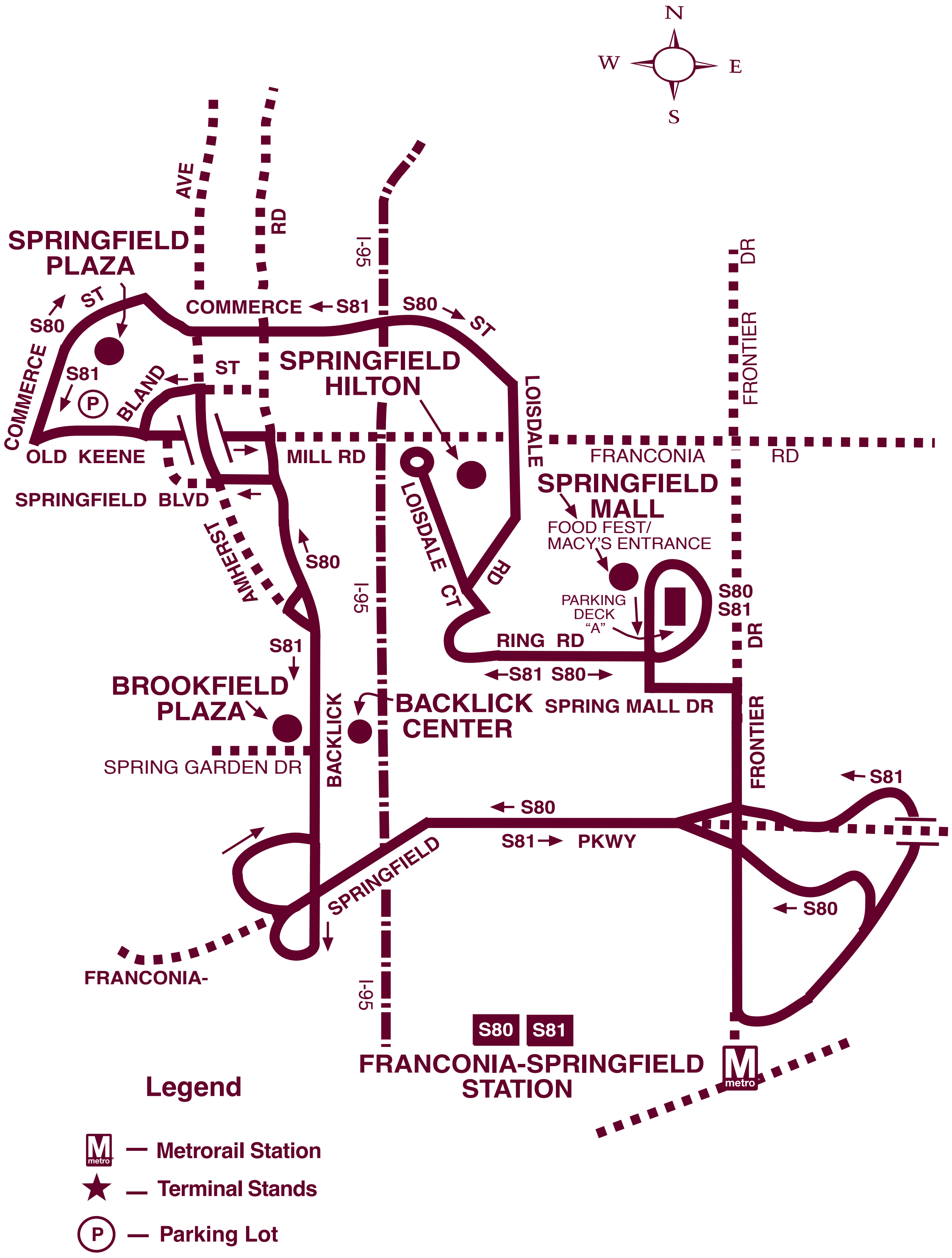
N
W
E
S
SPRINGFIELD PLAZA
AVE
RD
I-95
DR
ST
S80
COMMERCE
S81
S80
ST
S81
ST
P
BLAND
SPRINGFIELD HILTON
COMMERCE
FRONTIER
OLD KEENE
MILL RD
LOISDALE
FRANCONIA
RD
SPRINGFIELD BLVD
SPRINGFIELD MALL
FOOD FEST/ MACY'S ENTRANCE
AMHERST
S80
LOISDALE CT
RD
I-95
PARKING DECK "A"
S80
S81
DR
RING RD
S81
S81 S80
BROOKFIELD PLAZA
BACKLICK
BACKLICK CENTER
SPRING MALL DR
SPRING GARDEN DR
FRONTIER
S81
S80
S81
PKWY
SPRINGFIELD
S80
FRANCONIA-
I-95
S80
S81
FRANCONIA-SPRINGFIELD STATION
M metro
Legend
M metro — Metrorail Station
★ — Terminal Stands
P — Parking Lot

Effective as of August 31, 1997

D12,S12

Eastover-Marlow Heights Line

between
Marlow Heights Shopping Center (D12)
Southview (S12)
Birchwood City (D12)
Eastover
Federal Center SW station
and
11th and E Sts., N.W. (D12) (Saturday only)

♿ – Designated trips operated with wheelchair lift-equipped buses.



Washington Metropolitan Area Transit Authority
600 Fifth Street, N.W., Washington, D.C. 20001
INFORMATION: 202/637-7000 (TDD 202/638-3780)
http://www.wmata.com

Eastover-Marlow Heights Line
Routes D12, S12

DURING SNOWSTORMS
CALL 202/637-7000
FOR METROBUS ROUTE INFORMATION

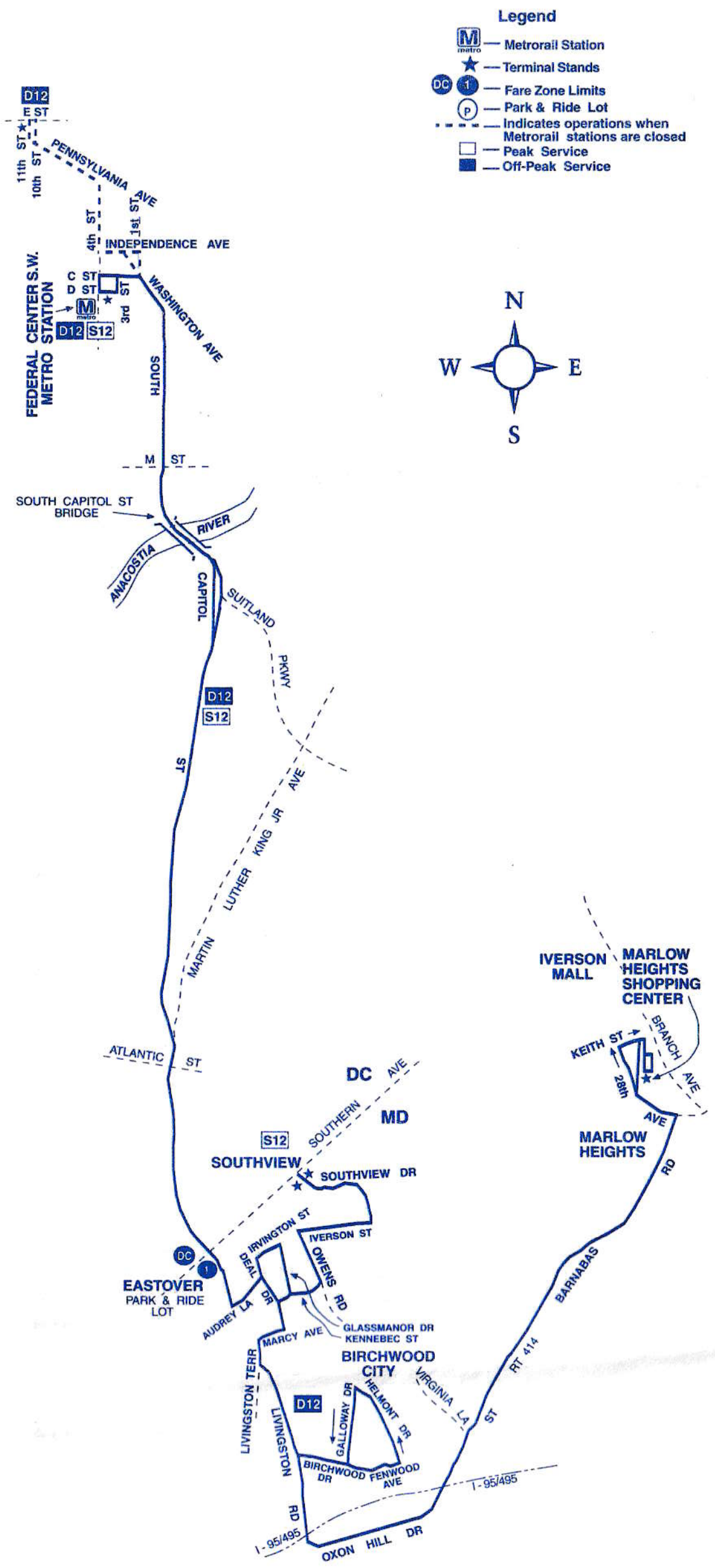

Legend
Metrorail Station
Terminal Stands
Fare Zone Limits
Park & Ride Lot
Indicates operations when Metrorail stations are closed
Peak Service
Off-Peak Service
N
W
E
S
D12
E ST
11th ST
10th ST
PENNSYLVANIA AVE
4th ST
1st ST
INDEPENDENCE AVE
C ST
D ST
3rd ST
FEDERAL CENTER S.W. METRO STATION
D12
S12
WASHINGTON AVE
SOUTH
M ST
SOUTH CAPITOL ST BRIDGE
ANACOSTIA RIVER
CAPITOL
SUITLAND PKWY
D12
S12
ST
MARTIN LUTHER KING JR AVE
ATLANTIC ST
DC
MD
SOUTHERN AVE
S12
SOUTHVIEW
SOUTHVIEW DR
IRVINGTON ST
IVERSON ST
OWENS RD
EASTOVER PARK & RIDE LOT
DEAL DR
AUDREY LA
MARCY AVE
GLASSMANOR DR
KENNEBEC ST
BIRCHWOOD CITY
HELMONT DR
VIRGINIA LA
LIVINGSTON TERR
LIVINGSTON RD
D12
GALLOWAY DR
BIRCHWOOD DR
FENWOOD AVE
I-95/495
OXON HILL DR
IVERSON MALL
MARLOW HEIGHTS SHOPPING CENTER
KEITH ST
28th
BRANCH AVE
MARLOW HEIGHTS
RD
BARNABAS
RT 414
ST
I-95/495

SUPER PASS ... SUPER SAVINGS!



FARECARD
VALUE
insert
8
BUS/RAIL SUPER PASS
$65.00
000180
metro

Two weeks' of unlimited rides on Metrobus and Metrorail. Just $65.

METRO FACTS

How to use this schedule

First, look at the map. Find the stops along the route closest to your origin and destination points. Next, find the schedule block for the day (weekday, Saturday or Sunday) and the direction you want to travel. On that schedule block, find the intersection closest to your destination. Follow this column down until you find the time that is closest to when you want to arrive. Then move left across the page. Stop at the column listed under your starting point. This is the time you should be at the bus stop to board your bus. For a stop not listed, use the time for the stop just before yours as the time you should be at your bus stop. A stop listed in bold at the top of the schedule indicates it is the *end-of-the-line* for some trips. It is easy to identify the last stop on a trip—it is bold on the schedule and shown on the front and sides of Metrobuses.

Note: Schedules may change without notice. Please call Customer Information to verify schedule information.

Important Telephone Numbers

Customer Information (*schedules, fares, routes, parking and other information. Open 6 a.m.-10:30 p.m. weekdays, 8 a.m.-10:30 p.m. weekends*)	202/637-7000 TDD 202/638-3780
Customer Assistance (*or e-mail us at csvc@wmata.com*)	202/637-1328
Events Hot Line (*recorded information*)	202/783-1070
ID Cards for Riders with Disabilities	202/962-1245 TDD 202/628-8973
Lost and Found	202/962-1195
MetroAccess (*regional paratransit service for disabled riders*)	301/588-8181 TDD 301/588-8186
Metro Mobility Link (*help line for people with special access needs, Braille*)	202/962-6464
Transit Police (*emergencies*)	202/962-2121
TripFax	202/962-1420
Web Site	http://www.wmata.com
Wheelchair lift-equipped Metrobuses	202/962-1825

Metrobus Holiday Schedule

Saturday schedules are operated on these holidays: Martin Luther King, Jr. Day, Presidents Day, July 4th, Columbus Day and Veterans Day. Supplemental service is available on some routes. Sunday schedules are operated on these holidays: New Year's Day, Memorial Day, Labor Day, Thanksgiving Day and Christmas Day.

Rider Etiquette

When boarding, have your pass or exact cash in hand. Metrobus operators do not carry money. Move to the rear of the bus to avoid crowding at the front and stand behind the white line. Remember, priority seats are reserved for senior citizens and persons with disabilities. It is against the law to eat, drink, smoke, litter or play audio or video equipment without earphones. *Please save this schedule to use later or pass it on to a neighbor, coworker or friend.*

(Rev. 7/97)

Weekday Northbound

Route Number	Southview Dr. & Southview Ct.	Marlow Heights Shopping Center	28th Ave. & St. Barnabas Rd.	St. Barnabas Rd. & Virginia Lane	Oxon Hill & Livingston Rds.	Galloway & Helmont Drs.	Glasmanor Dr. & Kennebec St.	D.C. Line	Federal Center SW M
AM Service									
D12	-	5:18	5:21	5:26	5:30	5:37	5:44	5:49	6:05
S12	5:56	-	-	-	-	-	6:05	▼6:09	6:25
S12	6:14	-	-	-	-	-	6:23	▼6:27	6:45
D12	-	6:04	6:07	6:12	6:16	6:22	6:30	▼6:35	6:53
S12	6:43	-	-	-	-	-	6:52	▼6:57	7:18
D12	-	6:32	6:36	6:43	6:49	6:56	7:05	▼7:11	7:32
S12	7:12	-	-	-	-	-	7:21	▼7:26	7:47
D12	-	7:02	7:06	7:13	7:19	7:26	7:35	▼7:41	8:02
S12	7:42	-	-	-	-	-	7:51	▼7:56	8:17
D12	-	7:17	7:21	7:28	7:34	7:41	7:50	▼7:56	8:17
D12	-	7:32	7:36	7:43	7:49	7:56	8:05	▼8:11	8:32
S12	8:12	-	-	-	-	-	8:21	▼8:26	8:47
D12	-	7:58	8:01	8:08	8:15	8:21	8:28	▼8:35	8:59
S12	8:59	-	-	-	-	-	9:06	▼9:10	9:28
D12	-	10:17	10:21	10:28	10:33	10:39	10:46	10:52	11:10
PM Service									
D12	-	12:13	12:17	12:24	12:29	12:35	12:42	12:48	1:06
D12	-	2:11	2:15	2:22	2:27	2:33	2:40	2:46	3:04
D12	-	4:39	4:44	4:51	4:55	5:01	5:07	▼5:11	5:29
D12	-	5:44	5:49	5:56	6:00	6:06	6:12	▼6:16	6:34
D12	-	7:14	7:19	7:26	7:30	7:36	7:42	7:46	8:04

▼ — Indicates no boarding in DC.

Weekday Southbound

Route Number	Federal Center SW M	D.C. Line	Glasmanor Dr. & Kennebec St.	Galloway & Helmont Drs.	Oxon Hill & Livingston Rds.	St. Barnabas Rd. & Virginia Lane	28th Ave. & St. Barnabas Rd.	Marlow Heights Shopping Center	Southview Dr. & Southview Ct.
AM Service									
D12	●6:15	6:34	6:38	6:45	6:50	6:54	7:00	7:03	-
D12	●9:15	9:34	9:39	9:46	9:51	9:56	10:02	10:05	-
D12	11:15	11:34	11:39	11:46	11:51	11:56	12:02	12:05	-
PM Service									
D12	1:15	1:34	1:39	1:46	1:51	1:56	2:02	2:05	-
D12	●3:35	3:58	4:04	4:13	4:19	4:24	4:32	4:35	-
S12	●3:55	4:18	4:24	-	-	-	-	-	4:32
S12	●4:25	4:48	4:54	-	-	-	-	-	5:02
D12	●4:40	5:03	5:09	5:18	5:24	5:29	5:37	5:40	-
S12	●5:00	5:23	5:29	-	-	-	-	-	5:37
D12	●5:10	5:33	5:39	5:48	5:54	5:59	6:07	6:10	-
S12	●5:30	5:53	5:59	-	-	-	-	-	6:07
D12	●5:40	6:03	6:09	6:18	6:24	6:29	6:37	6:40	-
S12	●5:50	6:13	6:19	-	-	-	-	-	6:27
S12	●6:05	6:24	6:29	-	-	-	-	-	6:36
D12	●6:20	6:39	6:44	6:53	6:58	7:03	7:10	7:13	-
D12	7:25	7:44	7:49	7:58	8:03	8:08	8:15	8:18	-

● — Indicates no alighting in DC.

Saturday Northbound

Route Number	Marlow Heights Shopping Center	28th Ave. & St. Barnabas Rd.	St. Barnabas Rd. & Virginia Lane	Oxon Hill & Livingston Rds.	Galloway & Helmont Drs.	Glasmanor Dr. & Kennebec St.	D.C. Line	Federal Center SW M	11th & E Sts. NW
AM Service									
♿ D12	6:00	6:03	6:08	6:11	6:16	6:22	6:26	-	6:46
♿ D12	8:00	8:03	8:08	8:11	8:16	8:22	8:26	8:44	-
♿ D12	10:00	10:03	10:09	10:12	10:17	10:23	10:27	10:47	-
PM Service									
♿ D12	12:00	12:03	12:09	12:12	12:17	12:23	12:27	12:47	-
♿ D12	2:00	2:03	2:09	2:12	2:17	2:23	2:27	2:47	-
♿ D12	4:00	4:03	4:09	4:12	4:17	4:23	4:27	4:47	-
♿ D12	6:00	6:03	6:09	6:12	6:17	6:23	6:27	6:47	-

♿ — All trips operated with wheelchair lift equipped buses.

Saturday Southbound

Route Number	11th & E Sts. NW	Federal Center SW M	D.C. Line	Glasmanor Dr. & Kennebec St.	Galloway & Helmont Drs.	Oxon Hill & Livingston Rds.	St. Barnabas Rd. & Virginia Lane	28th Ave. & St. Barnabas Rd.	Marlow Heights Shopping Center
AM Service									
♿ D12	7:00	-	7:25	7:29	7:35	7:38	7:41	7:47	7:49
♿ D12	-	8:50	9:07	9:12	9:19	9:23	9:27	9:34	9:37
♿ D12	-	10:50	11:07	11:12	11:19	11:23	11:27	11:34	11:37
PM Service									
♿ D12	-	12:50	1:07	1:12	1:19	1:23	1:27	1:34	1:37
♿ D12	-	2:50	3:07	3:12	3:19	3:23	3:27	3:34	3:37
♿ D12	-	4:50	5:07	5:12	5:19	5:23	5:27	5:34	5:37
♿ D12	-	6:50	7:07	7:12	7:19	7:23	7:27	7:34	7:37

♿ — All trips operated with wheelchair lift equipped buses.

METROBUS PASSES

These passes are valid only during the time period specified on the pass.

REGIONAL ONE DAY BUS PASS—$2.50

This pass is valid for a full day of unlimited regular Metrobus rides. On express routes, it covers $1.10 of the $2 fare. Pass expires at midnight.

NOTE: The Regional One Day Bus Pass is already discounted. There is no additional senior citizen or disabled rider discount.

METROBUS WEEKLY PASS—$10

This pass is valid for a full week of unlimited travel on regular Metrobus routes. On express routes, it covers $1.10 of the $2 fare.

METROBUS 28-DAY PASS—$40

This pass is valid for 28 consecutive days of unlimited travel on regular Metrobus routes. On express routes, it covers $1.10 of the $2 fare.

METROBUS 28-DAY EXPRESS PASS—$70

This pass is valid for 28 consecutive days of unlimited travel on all Metrobus routes.

METROBUS WEEKLY DISABLED PASS—$5

This pass is valid for a full week of unlimited travel on all Metrobus routes.

METROBUS WEEKLY SENIOR PASS—$5

This pass is valid for a full week of unlimited travel on all Metrobus routes.

WEEKLY BUS/RAIL SHORT TRIP PASS—$20

This pass is valid for a week of unlimited rides on all Metrobus routes. Pass is valid for Metrorail trips costing up to $1.75 between 5:30-9:30 a.m. and 3-7 p.m. on weekdays. Pass is valid for any rail trip at other times.

WEEKLY BUS/RAIL FAST PASS—$30

This pass is valid for a full week of unlimited travel on Metrobus and Metrorail.

BUYING PASSES

Buy Metro passes online at www.wmata.com using Discover, MasterCard or VISA credit cards. Metro passes are sold at most Metrobus garages, and at Metro sales offices at Metro Center and Pentagon stations and Metro Headquarters (600 Fifth St., N.W.).

Metro passes also are available at most area Giant, Safeway and SuperFresh stores, Commuter Stores at Ballston, Crystal City and Rosslyn, Connector Stores at Springfield Mall, Tysons-West Park Transit Station and Reston East and Herndon-Monroe park & ride lots, the Silver Spring Commuter Express store and the White Flint Transit Store.

(01/00)

METROBUS FARES & TRANSFERS

FARES

$1.10	Regular routes
$2.00	Express routes In Maryland: C11 ● N7 ● P13 ● P17, P19 ● W13 In Virginia: 11Y ● 17A, 17B ● 17G, 17H, 17K, 17L, 17M ● 18E, 18G, 18H, 18P ● 29E, 29G, 29H, 29X

- Up to two children, 4 years and younger, ride free with each paying customer.
- Have pass, transfer or exact cash in hand when you board. Metrobus operators do not carry money.

SENIOR AND DISABLED FARES

50¢ This fare is valid on all routes at all times for senior citizens (65 years of age and older) and for people with disabilities in possession of a WMATA ID or Medicare card. An additional photo ID card may be requested. Rail to bus transfers are free.

SPECIAL FARES

50¢* This fare is valid on Fairfax County Rts. 2W, 3W, 3Z, 12C, 12D, 12E, 12F, 12L, 12M, 12R, 12S, 18R, 18S, 20F, 20W, 20X, 20Y and 24T. With a transfer from one of these buses, pay 60¢ on a regular Metrobus, $1.50 on an express Metrobus.

*A 25¢ fare is in effect on selected routes as long as state funding permits.

60¢ This fare is valid on Anacostia Rts. 94, 95, A2, A3, A4, A5, A6, A7, A8, M20, W1, W2, W6, W8, W9 and southbound B2, P1, P2, P6 and 90 at stops at or south of Good Hope Road. On these routes, the full $1.10 fare must be paid to get a transfer.

D.C. PUBLIC SCHOOL FARES

School token or ticket is valid for any Metrobus fare within the District of Columbia only for eligible students. School farecard is available for Metrorail. Rail-to-bus transfers are free within the District of Columbia and at Silver Spring and Capitol Heights stations. Check with school for eligibility information.

TRANSFERS

Metrobus-to-Metrobus

Ask the Metrobus operator for a FREE transfer. Transfer is valid for unlimited Metrobus connections—including round trips—within the two-hour period shown on transfer.

Metrorail-to-Metrobus

Get a FREE transfer at originating Metro station. The transfer gives you an 85¢ discount on Metrobuses. With the rail transfer, you pay 25¢ on regular routes, $1.15 on express routes.

Note: Fares may change without notice.

(6/20/99)

A simple fare to anywhere.

T15,16,17

Greenbelt Line

bus service between the following locations

Greenbelt station
Beltway Plaza
Capitol Office Park (T15)
Greenbelt Center
NASA
NASA Vistors' Center
Goddard Corp. Park (T15, 17)
Doctors' Community Hospital
Washington Bible College
Lanham
New Carrollton station

Welcome Aboard
metrobus

M metro

Washington Metropolitan Area Transit Authority
600 Fifth Street, N.W., Washington, D.C. 20001
INFORMATION: 202/637-7000 (TDD 202/638-3780)
www.wmata.com

Effective dates: Fares-06/20/99 Schedule-11/04/96 Reprinted-01/11/00

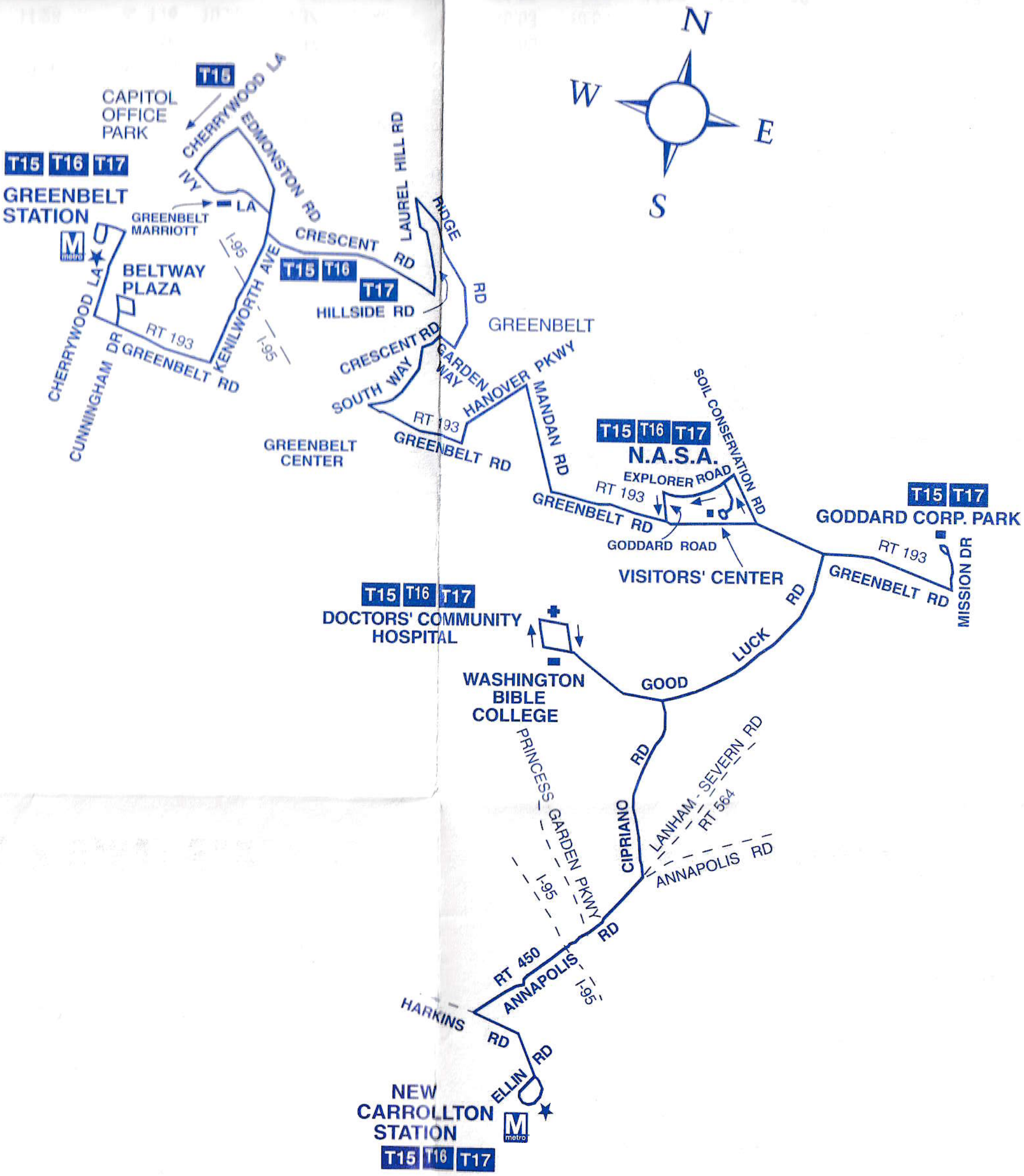
N
W
E
S
T15
CAPITOL
OFFICE
PARK
CHERRYWOOD LA
EDMONSTON RD
IVY
LA
T15 T16 T17
GREENBELT
STATION
GREENBELT
MARRIOTT
I-95
BELTWAY
PLAZA
CHERRYWOOD LA
CUNNINGHAM DR
RT 193
GREENBELT RD
KENILWORTH AVE
I-95
CRESCENT
RD
T15 T16
T17
HILLSIDE RD
LAUREL HILL RD
RIDGE
RD
GREENBELT
CRESCENT RD
SOUTH WAY
GARDEN
WAY
HANOVER PKWY
RT 193
GREENBELT RD
GREENBELT
CENTER
MANDAN RD
SOIL CONSERVATION RD
T15 T16 T17
N.A.S.A.
EXPLORER ROAD
RT 193
GREENBELT RD
GODDARD ROAD
VISITORS' CENTER
T15 T17
GODDARD CORP. PARK
RT 193
GREENBELT RD
MISSION DR
T15 T16 T17
DOCTORS' COMMUNITY
HOSPITAL
WASHINGTON
BIBLE
COLLEGE
GOOD
LUCK
RD
RD
CIPRIANO
PRINCESS GARDEN PKWY
LANHAM - SEVERN RD
RT 564
ANNAPOLIS RD
I-95
RD
RT 450
ANNAPOLIS
I-95
HARKINS
RD
RD
ELLIN
NEW
CARROLLTON
STATION
M
metro
T15 T16 T17

Using this timetable

- ☐ Use the map to find the stops closest to where you will get on and off the bus.
- ☐ Select the schedule (weekday, Saturday, Sunday) for when you will travel. Along the top of the schedule, find the stop at or nearest the point where you will get on the bus. Follow that column down to the time you want to leave.
- ☐ Use the same method to find the times the bus is scheduled to arrive at the stop where you will get off the bus.
- ☐ If the bus stop is not listed, use the time shown for the bus stop before it as the time to wait at the stop.
- ☐ The end-of-the-line or last stop is listed in ALL CAPS on the schedule.

Weekday Eastbound

Route Number	Greenbelt M metro	Beltway Plaza Shopping Center	Ivy Lane & Greenbelt Marriott	Crescent & Ridge Rds.	Crescent Rd. & Gardenway	Mandan Rd. & Hanover Pkwy.	NASA Visitors' Center	NASA Main Gate	Goddard Corporate Park	Doctors' Community Hospital	Annapolis Rd. & Princess Garden Pkwy.	NEW CARROLLTON M metro
AM Service												
♿ **T17**	5:25	5:31	-	5:36	5:41	5:46	-	5:53	5:58	6:07	6:12	6:17
♿ **T15**	5:55	6:01	6:08	6:11	6:16	6:21	-	6:28	6:33	6:42	6:47	6:52
♿ **T17**	6:25	6:31	-	6:36	6:43	6:51	-	7:00	7:05	7:15	7:21	7:26
♿ **T15**	6:54	7:00	7:07	7:09	7:16	7:24	-	7:33	7:38	7:48	7:54	7:59
♿ **T17**	7:25	7:31	-	7:36	7:43	7:51	-	8:00	8:05	8:15	8:21	8:26
♿ **T15**	8:00	8:06	8:13	8:15	8:22	8:30	-	8:39	8:44	8:54	9:00	9:05
♿ **T17**	8:31	8:37	-	8:42	8:49	8:57	9:07	9:08	9:13	9:23	9:29	9:34
♿ **T15**	9:03	9:09	9:16	9:18	9:25	9:33	9:43	9:44	9:49	9:59	10:05	10:10
♿ **T17**	9:33	9:40	-	9:47	9:54	10:02	10:12	10:13	10:18	10:27	10:33	10:38
♿ **T16**	10:27	10:34	-	10:41	10:48	10:56	11:06	11:07	-	11:17	11:23	11:28
♿ **T16**	11:27	11:34	-	11:41	11:48	11:56	12:06	12:07	-	12:17	12:23	12:28
PM Service												
♿ **T16**	12:25	12:32	-	12:39	12:46	12:54	1:04	1:05	-	1:15	1:21	1:26
♿ **T16**	1:29	1:36	-	1:43	1:50	1:58	2:08	2:09	-	2:19	2:25	2:30
♿ **T16**	2:27	2:34	-	2:41	2:48	2:56	3:06	3:07	-	3:17	3:23	3:28
♿ **T17**	3:37	3:44	-	3:51	3:58	4:06	4:16	4:17	4:22	4:32	4:38	4:45
♿ **T15**	4:36	4:43	4:54	4:57	5:04	5:12	-	5:21	5:26	5:36	5:42	5:49
♿ **T17**	5:05	5:12	-	5:19	5:26	5:34	-	5:43	5:48	5:58	6:04	6:11
♿ **T15**	5:35	5:42	5:53	5:56	6:03	6:11	-	6:20	6:25	6:35	6:41	6:48
♿ **T17**	6:04	6:11	-	6:18	6:24	6:32	-	6:39	6:44	6:53	6:59	7:05
♿ **T15**	6:32	6:39	6:49	6:52	6:58	7:06	-	7:13	7:18	7:27	7:33	7:39
♿ **T16**	7:00	7:07	-	7:14	7:20	7:28	-	7:35	-	7:44	7:50	7:56
♿ **T16**	8:05	8:11	-	8:17	8:20	8:26	-	8:33	-	8:41	8:45	8:51

♿—All trips operated with wheelchair lift equipped buses

Weekday Westbound

Route Number	New Carrollton M metro	Lanham Severn & Cipriano Rds.	Doctors' Community Hospital	Goddard Corporate Park	NASA Visitors' Center	NASA Main Gate	Mandan Rd. & Hanover Pkwy.	Crescent Rd. & Gardenway	Crescent Ridge Rds.	Ivy Lane & Greenbelt Marriott	Beltway Plaza Shopping Center	GREENBELT M metro
AM Service												
♿ **T17**	5:01	5:06	5:11	5:18	-	5:24	5:28	5:33	5:39	-	5:44	5:50
♿ **T15**	5:30	5:35	5:40	5:47	-	5:53	5:57	6:02	6:08	6:10	6:15	6:21
♿ **T17**	6:00	6:05	6:10	6:17	-	6:23	6.27	6:32	6:38	-	6:43	6:49
♿ **T15**	6:30	6:35	6:40	6:47	-	6:53	6:57	7:02	7:08	7:10	7:15	7:21
♿ **T17**	7:00	7:07	7:12	7:20	-	7:26	7:31	7:37	7:43	-	7:48	7:55
♿ **T15**	7:30	7:37	7:42	7:50	-	7:56	8:01	8:07	8:13	8:15	8:20	8:27
♿ **T17**	8:04	8:11	8:16	8:24	-	8:30	8:35	8:41	8:47	-	8:52	8:59
♿ **T15**	8:30	8:37	8:42	8:50	8:57	8:58	9:03	9:09	9:15	9:17	9:22	9:29
♿ **T16**	9:30	9:37	9:42	-	9:53	9:54	9:57	10:04	10:10	-	10:16	10:23
♿ **T16**	10:30	10:37	10:42	-	10:53	10:54	10:57	11:04	11:10	-	11:16	11:23
♿ **T16**	11:32	11:39	11:44	-	11:55	11:56	11:59	12:06	12:12	-	12:18	12:25
PM Service												
♿ **T16**	12:32	12:39	12:44	-	12:55	12:56	12:59	1:06	1:12	-	1:18	1:25
♿ **T16**	1:30	1:37	1:42	-	1:53	1:54	1:57	2:04	2:10	-	2:16	2:23
♿ **T17**	2:34	2:41	2:46	2:54	3:01	3:02	3:06	3:13	3:20	-	3:27	3:33
♿ **T15**	3:30	3:37	3:42	3:50	3:57	3:58	4:02	4:09	4:16	4:19	4:26	4:32
♿ **T17**	4:00	4:07	4:12	4:20	-	4:26	4:30	4:37	4:44	-	4:51	4:57
♿ **T15**	4:29	4:37	4:42	4:50	-	4:56	5:00	5:07	5:14	5:17	5:24	5:31
♿ **T17**	5:00	5:08	5:14	5:22	-	5:28	5:32	5:38	5:44	-	5:52	6:00
♿ **T15**	5:30	5:42	5:48	5:56	-	6:02	6:06	6:12	6:18	6:21	6:29	6:37
♿ **T16**	6:20	6:29	6:35	-	-	6:46	6:50	6:56	7:01	-	7:08	7:15
♿ **T16**	7:10	7:16	7:22	-	-	7:33	7:37	7:43	7:48	-	7:54	8:00
♿ **T16**	8:00	8:06	8:12	-	-	8:23	8:27	8:33	8:38	-	8:44	8:50

♿—All trips operated with wheelchair lift equipped buses

Monday thru Friday
(except holidays)

Northbound

Route Number	Alabama Ave. & 38th St. SE (Fairfax Village)	38th & V St. SE	Good Hope Rd. & 25th St. SE	Good Hope Rd. & 14th St. SE (Anacostia)	E & 7th Sts. SW (L'ENFANT PLAZA)
			AM Service		
V5	6:14	6:20	6:26	6:30	6:36
V5	6:29	6:35	6:41	6:45	6:51
V5	6:44	6:50	6:56	7:00	7:06
V5	6:52	6:59	7:07	7:13	7:21
V5	6:59	7:06	7:14	7:20	7:28
V5	7:05	7:12	7:20	7:26	7:34
V5	7:12	7:18	7:26	7:32	7:39
V5	7:18	7:24	7:32	7:38	7:45
V5	7:25	7:31	7:39	7:45	7:52
V5	7:31	7:37	7:45	7:51	7:58
V5	7:38	7:44	7:52	7:58	8:05
V5	7:54	8:00	8:08	8:14	8:21
V5	8:04	8:10	8:18	8:24	8:31
V5	8:16	8:21	8:28	8:34	8:42
V5	8:30	8:34	8:40	8:45	8:54

Southbound

Route Number	E & 7th Sts. SW (L'Enfant Plaza)	Good Hope Rd. & Martin Luther King Jr. Ave. SE (Anacostia)	Good Hope Rd. & 25th St. SE	Alabama Ave. & 38th St. SE	38th & V Sts. SE (FAIRFAX VILLAGE)
			PM Service		
V5	3:49	3:55	4:01	4:07	4:11
V5	4:03	4:09	4:15	4:21	4:25
V5	4:17	4:24	4:31	4:38	4:43
V5	4:29	4:36	4:43	4:50	4:55
V5	4:40	4:47	4:54	5:01	5:06
V5	4:50	4:57	5:04	5:11	5:16
V5	4:59	5:06	5:13	5:20	5:25
V5	5:07	5:16	5:24	5:31	5:36
V5	5:15	5:24	5:32	5:39	5:44
V5	5:23	5:32	5:40	5:47	5:52
V5	5:33	5:42	5:50	5:57	6:02
V5	5:43	5:52	6:00	6:07	6:12
V5	5:57	6:06	6:14	6:21	6:26
V5	6:15	6:24	6:30	6:36	6:40

(Fares subject to change without notice.)

Metrobus Fares
Effective June 24, 1995

• Peak: weekdays 5:30–9:30 a.m. and 3–8 p.m. • Off-peak: all other times. • Up to two children 4 years old and younger ride *free* with each paying customer.	Peak*		Off-Peak*	
	Cash	w/Rail Transfer	Cash	w/Rail Transfer
District of Columbia				
Within D.C.	$1.10	.25	1.10	.25
Maryland				
Within Maryland	1.10	1.10	1.10	1.10
From:				
D.C. to MD Zone 1	1.75	.90	1.75	.90
MD Zone 1 to D.C.	1.75	1.75	1.75	1.75
D.C. to MD Zone 2	2.00	1.15	1.75	.90
MD Zone 2 to D.C.	2.00	2.00	1.75	1.75
Virginia				
Within VA (any one zone)	1.10	.85	1.10	.85
Between:				
VA Zones G & 1-ARL	1.10	.85	1.10	.85
VA Zones G & 1-ALEX	1.45	1.20	1.10	.85
VA Zones G & 2	1.80	1.55	1.10	.85
VA Zones G & 3	2.15	1.90	1.10	.85
VA Zones 1 & 2	1.45	1.20	1.10	.85
VA Zones 1 & 3	1.80	1.55	1.10	.85
VA Zones 2 & 3	1.45	1.20	1.10	.85
From:				
D.C. to VA Zone G	1.45	.60	1.45	.60
VA Zone G to DC	1.45	1.20	1.45	1.20
D.C. to VA Zone 1-ARL	1.45	.60	1.45	.60
VA Zone 1-ARL to D.C.	1.45	1.20	1.45	1.20
D.C. to VA Zone 1-ALEX	1.80	.95	1.45	.60
VA Zone 1-ALEX to D.C.	1.80	1.55	1.45	1.20
D.C. to VA Zone 2	2.15	1.30	1.45	.60
VA Zone 2 to D.C.	2.15	1.90	1.45	1.20
D.C. to VA Zone 3	2.50	1.65	1.45	.60
VA Zone 3 to D.C.	2.50	2.25	1.45	1.20

**Fares do not include bus transfer charges and surcharges.*

Senior and Disabled Rider Fares

	Cash	w/Rail Transfer
Within D.C.	$ .50	$ .00
Within Maryland	.50	.50
Within Virginia	.50	.35
From: D.C. to Maryland	.50	.40
Maryland to D.C.	.50	.50
D.C. to Virginia	.50	.15
Virginia to D.C.	.50	.50

Senior and disabled rider fares are valid at all times for riders *in possession of official WMATA ID* or Medicare card. Senior citizens, 65 years of age and older, and people with disabilities are eligible for the WMATA ID card. For more information, call 202/637-7000 (TDD 638-3780).

(Rev. 6/97)

Effective as of December 28, 1998

V5

Fairfax Village-L'Enfant Plaza Line

between
Fairfax Village
Alabama Ave SE
Good Hope Rd SE
Marbury Plaza
Downtown Anacostia
and
L'Enfant Plaza station.



Washington Metropolitan Area Transit Authority
600 Fifth Street, N.W., Washington, D.C. 20001
INFORMATION: 202/637-7000 (TDD 202/638-3780)
http://www.wmata.com

Fairfax Village - L'Enfant Plaza Line
Route V5

DURING SNOWSTORMS
CALL 202/637-7000
FOR METROBUS ROUTE INFORMATION

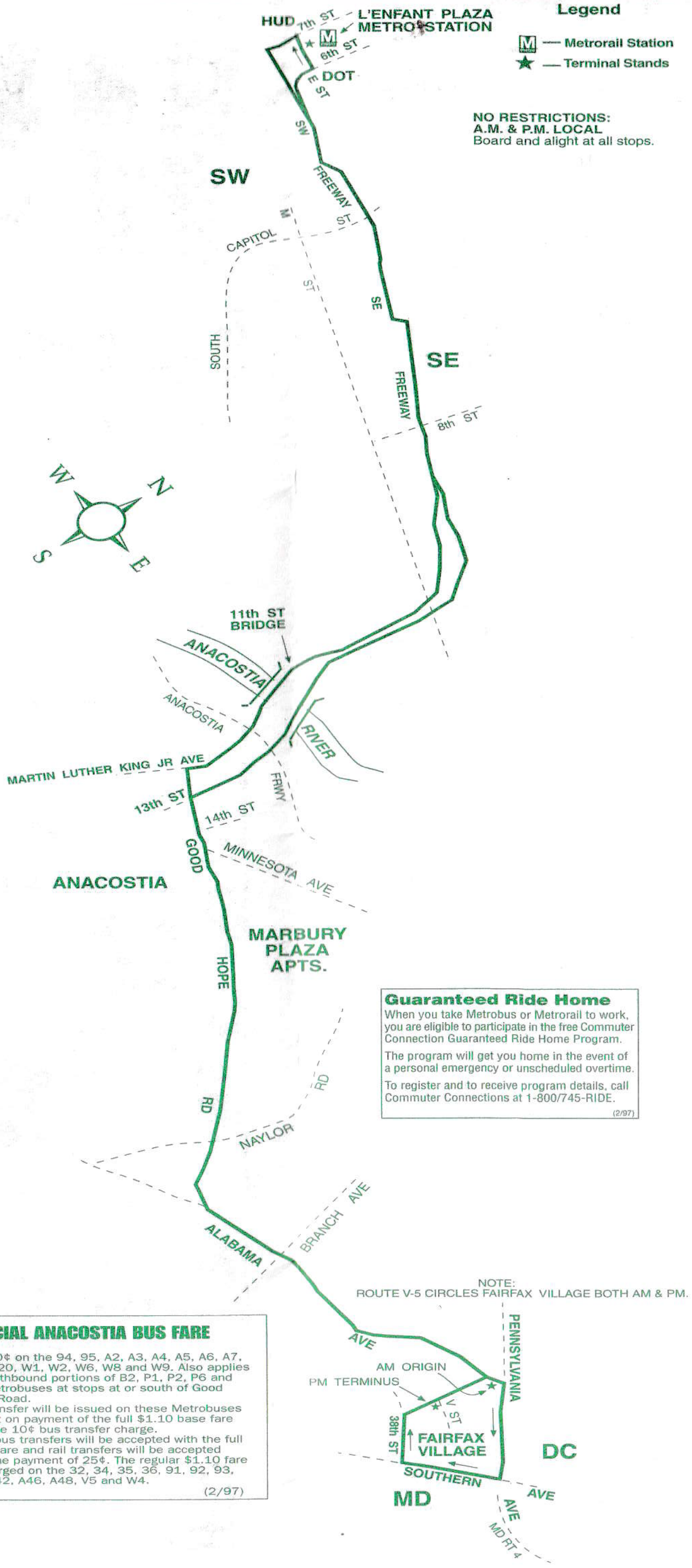

Legend
M — Metrorail Station
★ — Terminal Stands
HUD
7th ST
L'ENFANT PLAZA METRO STATION
6th ST
DOT
E ST
SW
SW
FREEWAY
M ST
CAPITOL
SOUTH
ST
SE
SE
FREEWAY
8th ST
W
N
S
E
11th ST BRIDGE
ANACOSTIA
ANACOSTIA
RIVER
FRWY
MARTIN LUTHER KING JR AVE
13th ST
14th ST
GOOD
MINNESOTA AVE
ANACOSTIA
MARBURY PLAZA APTS.
HOPE
RD
RD
NAYLOR
ALABAMA
BRANCH AVE
AVE
PENNSYLVANIA
AM ORIGIN
PM TERMINUS
V ST
38th ST
FAIRFAX VILLAGE
SOUTHERN
AVE
DC
MD
AVE
MD RT 4

NO RESTRICTIONS:
A.M. & P.M. LOCAL
Board and alight at all stops.

NOTE:
ROUTE V-5 CIRCLES FAIRFAX VILLAGE BOTH AM & PM.

Guaranteed Ride Home

When you take Metrobus or Metrorail to work, you are eligible to participate in the free Commuter Connection Guaranteed Ride Home Program.

The program will get you home in the event of a personal emergency or unscheduled overtime.

To register and to receive program details, call Commuter Connections at 1-800/745-RIDE.

(2/97)

SPECIAL ANACOSTIA BUS FARE

Pay 60¢ on the 94, 95, A2, A3, A4, A5, A6, A7, A8, M20, W1, W2, W6, W8 and W9. Also applies to southbound portions of B2, P1, P2, P6 and 90 Metrobuses at stops at or south of Good Hope Road.
No transfer will be issued on these Metrobuses except on payment of the full $1.10 base fare and the 10¢ bus transfer charge.
Valid bus transfers will be accepted with the full base fare and rail transfers will be accepted with the payment of 25¢. The regular $1.10 fare is charged on the 32, 34, 35, 36, 91, 92, 93, A9, A42, A46, A48, V5 and W4.

(2/97)

METRO'S NOT JUST FOR COMMUTING ...



It's an easy way to get to great entertainment.

Constitution Hall
Ford's Theater
the Kennedy Center
Lincoln Theater
Lisner Auditorium
National Theater
Warner Theater
Wolf Trap
and lots more.

Call Metro today for the best routing.
202/637-7000 (TDD 202/638-3780)
or visit us on Internet at —
http://www.wmata.com.

M metro THE EASY WAY OUT. AND IN.

(5/96b)

Effective as of July 26, 1998

V6,7,8,9

Minnesota Avenue-M Street Line

between
Deanwood station (V6,7,8)
Minnesota Avenue station (V6,7,8)
Benning Heights (V9)
Potomac Avenue station
Navy Yard station
Waterfront-SEU station
L'Enfant Plaza station
and
Department of Agriculture (V6,7,9)
Bureau of Engraving (V6,7,9)
Archives (9th & Constitution NW) (V8)

♿ – Designated trips operated with wheelchair lift-equipped buses.

5119
Welcome Aboard
metrobus

Washington Metropolitan Area Transit Authority
600 Fifth Street, N.W., Washington, D.C. 20001
INFORMATION: 202/637-7000 (TDD 202/638-3780)
http://www.wmata.com

Minnesota Avenue - M Street Line
Routes V6,7,8,9

DURING SNOWSTORMS
CALL 202/637-7000
FOR METROBUS ROUTE INFORMATION

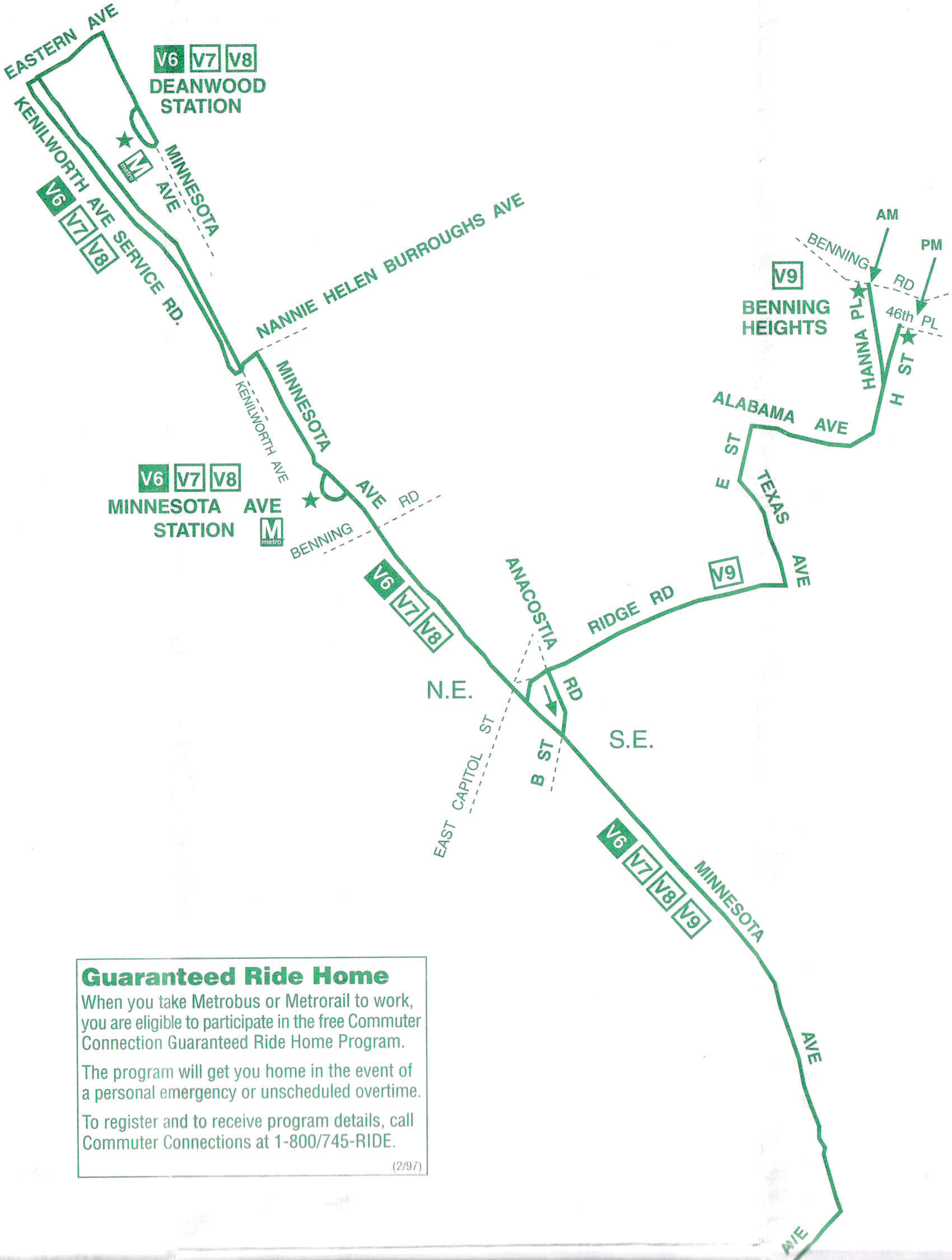
EASTERN AVE
V6 V7 V8
DEANWOOD STATION
KENILWORTH AVE SERVICE RD.
V6 V7 V8
MINNESOTA AVE
NANNIE HELEN BURROUGHS AVE
KENILWORTH AVE
MINNESOTA AVE
V6 V7 V8
MINNESOTA AVE STATION
BENNING RD
V6 V7 V8
ANACOSTIA RD
N.E.
S.E.
EAST CAPITOL ST
B ST
RIDGE RD
V9
TEXAS AVE
E ST
ALABAMA AVE
V9
BENNING HEIGHTS
BENNING RD
AM
PM
HANNA PL
46th PL
H ST
V6 V7 V8 V9
MINNESOTA AVE
AVE

Guaranteed Ride Home

When you take Metrobus or Metrorail to work, you are eligible to participate in the free Commuter Connection Guaranteed Ride Home Program.

The program will get you home in the event of a personal emergency or unscheduled overtime.

To register and to receive program details, call Commuter Connections at 1-800/745-RIDE.

(2/97)

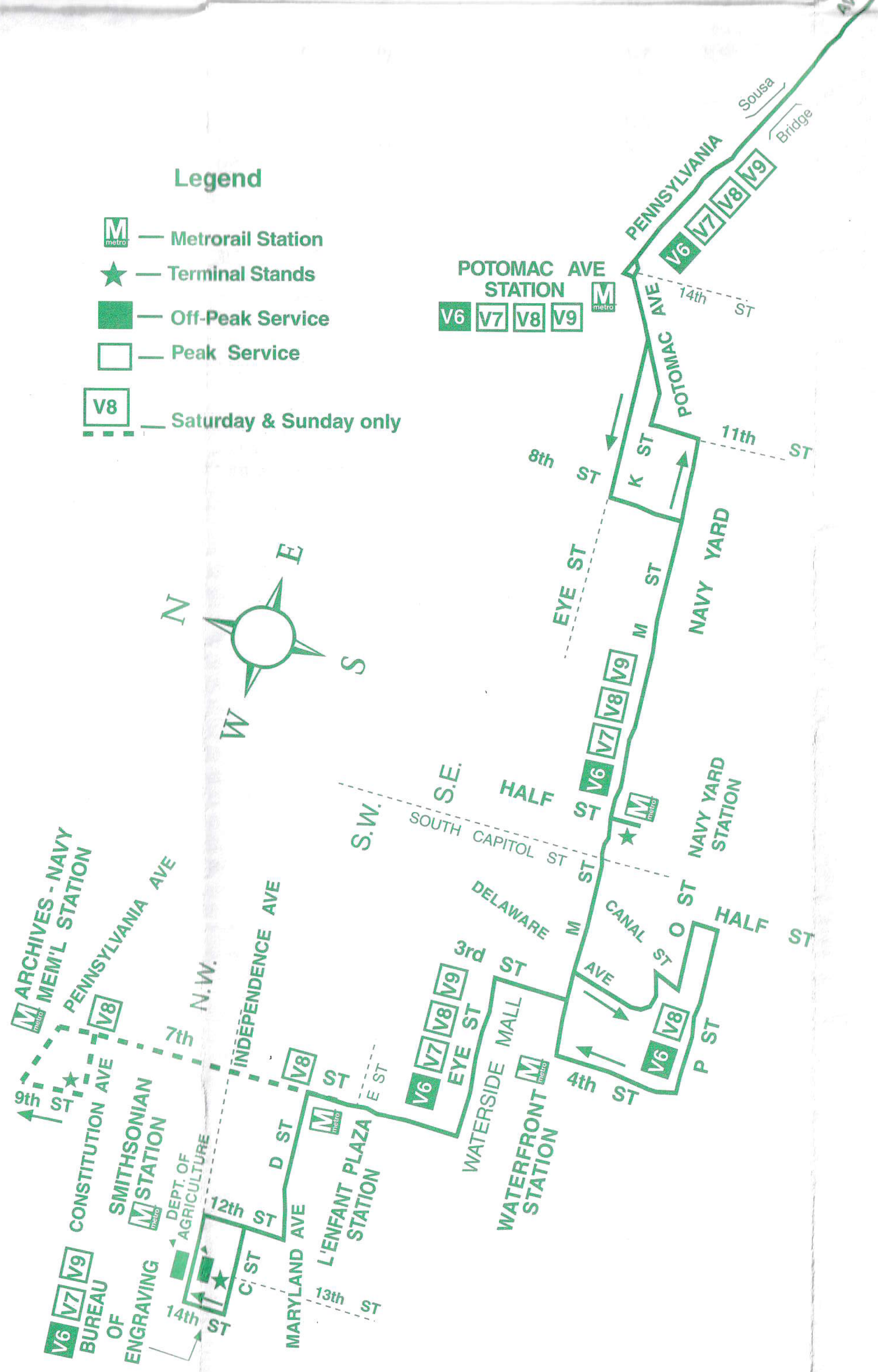
Legend
M — Metrorail Station
★ — Terminal Stands
— Off-Peak Service
— Peak Service
V8 — Saturday & Sunday only
N
E
S
W
POTOMAC AVE STATION
V6 V7 V8 V9
PENNSYLVANIA
Sousa
Bridge
V6 V7 V8 V9
14th ST
POTOMAC AVE
11th ST
8th ST
K ST
EYE ST
M ST
NAVY YARD
V6 V7 V8 V9
HALF ST
S.E.
S.W.
SOUTH CAPITOL ST
NAVY YARD STATION
DELAWARE AVE
CANAL ST
O ST
HALF ST
M ST
3rd ST
V6 V7 V8 V9
EYE ST
WATERSIDE MALL
WATERFRONT STATION
4th ST
V6 V8
P ST
E ST
V8
L'ENFANT PLAZA STATION
D ST
MARYLAND AVE
INDEPENDENCE AVE
N.W.
7th ST
13th ST
12th ST
C ST
14th ST
DEPT. OF AGRICULTURE
SMITHSONIAN STATION
CONSTITUTION AVE
9th ST
V8
PENNSYLVANIA AVE
ARCHIVES - NAVY MEM'L STATION
V6 V7 V9
BUREAU OF ENGRAVING

Route Number	Deanwood Ⓜ	Minnesota Ave. Ⓜ	Hanna Pl. & Benning Rd. S E (Benning Heights)	Minnesota Ave. & B St. S E	& Potomac Aves. S E (Potomac Ave.) Ⓜ	HALF STS S E (Navy Yard) Ⓜ	Half & O Sts. S W	E Sts, S W (L'Enfant Plaza) Ⓜ	Sts. S W (BUREAU OF ENGRAV-ING)
				AM Service					
V7	4:40	4:48	-	4:53	5:00	5:07	-	5:14	5:17
V9	-	-	5:01	5:08	5:15	5:22	-	5:29	5:32
V7	5:13	5:21	-	5:26	5:33	5:40	-	5:47	5:50
V9	-	-	5:34	5:41	5:48	5:56	-	6:02	6:06
V7	5:43	5:51	-	5:56	6:03	6:11	-	6:17	6:21
V9	-	-	6:01	6:09	6:18	6:26	-	6:32	6:37
V7	6:06	6:15	-	6:20	6:29	6:37	-	6:43	6:48
V9	-	-	6:20	6:29	6:41	6:49	-	6:55	7:00
V7	6:24	6:33	-	6:39	6:51	6:59	-	7:05	7:10
V9	-	-	6:38	6:47	6:59	7:07	-	7:13	7:18
V7	6:40	6:49	-	6:55	7:07	7:15	-	7:21	7:26
V9	-	-	6:54	7:03	7:15	7:23	-	7:29	7:34
V7	6:56	7:05	-	7:11	7:23	7:31	-	7:37	7:42
V9	-	-	7:10	7:19	7:31	7:39	-	7:45	7:50
V7	7:11	7:20	-	7:26	7:38	7:46	-	7:52	7:57
V9	-	-	7:23	7:32	7:45	7:53	-	8:01	8:06
V7	7:23	7:32	-	7:39	7:52	8:00	-	8:08	8:13
V9	-	-	7:38	7:47	8:00	8:08	-	8:16	8:21
V7	7:39	7:48	-	7:55	8:08	8:16	-	8:24	8:29
V9	-	-	7:55	8:04	8:17	8:25	-	8:33	8:38
V7	7:55	8:04	-	8:11	8:24	8:32	-	8:40	8:45
V9	-	-	8:09	8:18	8:31	8:39	-	8:47	8:52
V7	8:09	8:18	-	8:25	8:38	8:46	-	8:54	8:59
V9	-	-	8:28	8:37	8:50	8:58	-	9:06	9:11
V7	8:32	8:41	-	8:48	9:01	9:09	-	9:17	9:22
V9	-	-	8:50	8:59	9:12	9:20	-	9:28	9:33
V7	8:58	9:07	-	9:14	9:24	9:33	-	9:42	9:46
V7	9:28	9:37	-	9:44	9:54	10:03	-	10:12	10:16
V7	9:58	10:07	-	10:14	10:24	10:33	-	10:42	10:46
V7	10:28	10:37	-	10:44	10:54	11:03	-	11:12	11:16
V7	10:58	11:07	-	11:14	11:24	11:33	-	11:42	11:46
V7	11:28	11:37	-	11:44	11:54	12:03	-	12:12	12:16
V7	11:58	12:07	-	12:14	12:24	12:33	-	12:42	12:46
					PM Service				
V7	12:28	12:37	-	12:44	12:54	1:03	-	1:12	1:16
V7	12:58	1:07	-	1:14	1:24	1:33	-	1:42	1:46
V7	1:28	1:37	-	1:44	1:54	2:03	-	2:12	2:16
V7	1:58	2:07	-	2:14	2:24	2:33	-	2:42	2:46
V7	2:28	2:37	-	2:44	2:54	3:03	-	3:12	3:16
V7	-	2:59	-	3:05	3:14	3:23	-	3:32	3:36
V7	3:02	3:13	-	3:19	3:28	3:37	-	3:46	3:50
V7	-	3:26	-	3:32	3:41	3:50	-	3:59	4:03
V7	3:25	3:36	-	3:42	3:51	4:00	-	4:09	4:13
V7	-	3:43	-	3:50	4:01	4:10	-	4:17	4:21
V7	3:44	3:53	-	4:00	4:11	4:20	-	4:27	4:31
V7	-	4:02	-	4:09	4:20	4:29	-	4:36	4:40
V7	4:01	4:10	-	4:17	4:28	4:37	-	4:44	4:48
V7	-	4:19	-	4:26	4:37	4:46	-	4:53	4:57
V7	4:20	4:29	-	4:36	4:47	4:56	-	5:03	5:07
V7	4:36	4:45	-	4:52	5:03	5:12	-	5:19	5:23
V7	4:52	5:01	-	5:08	5:19	5:28	-	5:35	5:39
V7	5:08	5:17	-	5:24	5:35	5:44	-	5:51	5:55
V7	5:24	5:33	-	5:40	5:51	6:00	-	6:07	6:11
V7	5:41	5:51	-	5:58	6:07	6:15	-	6:22	6:25
V7	5:57	6:07	-	6:14	6:23	6:31	-	6:38	6:41
V7	6:15	6:25	-	6:32	6:41	6:49	-	6:56	6:59
V7	6:48	6:57	-	7:03	7:11	7:18	-	7:26	7:29
V7	7:19	7:28	-	7:34	7:42	7:49	-	7:57	8:00
V7	7:51	8:00	-	8:06	8:14	8:21	-	8:29	8:32
V7	8:21	8:30	-	8:36	8:44	8:51	-	8:59	9:02
V7	8:51	9:00	-	9:06	9:14	9:21	-	9:29	9:32
V7	9:21	9:30	-	9:36	9:44	9:51	-	9:59	10:02
V6	9:51	10:00	-	10:06	10:14	10:21	10:26	10:34	10:37
V6	10:25	10:35	-	10:41	10:49	10:56	11:01	11:09	11:12
V6	11:01	11:10	-	11:16	11:24	11:31	11:36	11:44	11:47
V6	11:35	11:45	-	11:51	11:59	12:06	12:11	12:19	12:22
					After Midnight Service				
V6	12:05	12:11	-	12:16	12:22	12:27	-	-	-
V6	12:38	12:46	-	12:51	12:57	1:02	-	-	-
V6	1:13	1:21	-	1:26	1:32	1:37	-	-	-

At times when V6 does not operate, P street loop is serviced by Routes 70,71. See separate timetable.

Route Number	13th Sts. S W (Bureau of Engraving)	E Sts, S W (L'Enfant Plaza)	Half & O Sts. S W	Half Sts. S E (Navy Yard)	14th St. SE (Potomac Ave.)	Minnesota Ave. & 36th St. S E	& 46th Pl. S E (west) (BENNING HEIGHTS)	MINNESOTA AVE	DEANWOOD
AM Service									
V6	-	-	-	4:44	4:49	4:57	-	5:01	5:08
V6	-	-	-	5:14	5:19	5:27	-	5:31	5:38
V7	5:22	5:26	-	5:32	5:38	5:46	-	5:50	5:57
V7	5:38	5:42	-	5:48	5:54	6:02	-	6:06	6:13
V7	5:55	5:59	-	6:05	6:11	6:19	-	6:23	6:30
V7	6:11	6:15	-	6:21	6:27	6:35	-	6:39	6:46
V6	-	-	-	6:33	6:39	6:47	-	6:51	6:58
V7	6:31	6:36	-	6:43	6:51	7:01	-	7:08	7:15
V7	6:43	6:48	-	6:55	7:03	7:13	-	7:20	7:27
V7	6:55	7:00	-	7:07	7:15	7:25	-	7:32	7:39
V7/	7:07	7:12	-	7:19	7:27	7:37	-	7:44	-
V7	7:17	7:22	-	7:29	7:37	7:47	-	7:54	8:01
V7	7:29	7:35	-	7:43	7:51	8:02	-	8:08	8:15
V7	7:41	7:47	-	7:55	8:03	8:14	-	8:20	8:27
V7	7:53	7:59	-	8:07	8:15	8:26	-	8:32	8:39
V7	8:06	8:12	-	8:20	8:28	8:39	-	8:45	8:52
V7	8:19	8:25	-	8:33	8:41	8:52	-	8:58	9:05
V7	8:35	8:41	-	8:49	8:57	9:08	-	9:14	9:21
V7	8:59	9:05	-	9:13	9:21	9:32	-	9:38	9:45
V7	9:29	9:35	-	9:43	9:51	10:02	-	10:08	10:15
V7	9:59	10:05	-	10:13	10:21	10:32	-	10:38	10:45
V7	10:29	10:35	-	10:43	10:51	11:02	-	11:08	11:15
V7	10:59	11:05	-	11:13	11:21	11:32	-	11:38	11:45
V7	11:29	11:35	-	11:43	11:51	12:02	-	12:08	12:15
V7	11:59	12:05	-	12:13	12:21	12:32	-	12:38	12:45
PM Service									
V7	12:29	12:35	-	12:43	12:51	1:02	-	1:08	1:15
V7	12:59	1:05	-	1:13	1:21	1:32	-	1:38	1:45
V7	1:29	1:35	-	1:43	1:51	2:02	-	2:08	2:15
V7	1:59	2:05	-	2:13	2:21	2:32	-	2:38	2:45
V7	2:29	2:35	-	2:43	2:51	3:02	-	3:08	3:15
V9	2:39	2:45	-	2:53	3:01	3:12	3:20	-	-
V7	2:49	2:55	-	3:03	3:11	3:22	-	3:28	3:35
V9	2:57	3:03	-	3:11	3:19	3:30	3:38	-	-
V7	3:04	3:10	-	3:18	3:26	3:37	-	3:43	3:50
V9	3:12	3:19	-	3:28	3:35	3:47	3:58	-	-
V7	3:21	3:28	-	3:37	3:44	3:56	-	4:02	4:11
V9	3:29	3:36	-	3:45	3:52	4:04	4:15	-	-
V7	3:37	3:44	-	3:53	4:00	4:12	-	4:18	4:27
V9	3:45	3:52	-	4:01	4:08	4:20	4:31	-	-
V7	3:52	3:59	-	4:09	4:16	4:28	-	4:34	4:42
V9	4:00	4:07	-	4:17	4:24	4:36	4:47	-	-
V7	4:08	4:15	-	4:25	4:32	4:44	-	4:50	4:58
V9	4:16	4:23	-	4:33	4:40	4:52	5:03	-	-
V7	4:24	4:31	-	4:41	4:48	5:00	-	5:06	5:14
V9	4:32	4:39	-	4:49	4:56	5:08	5:19	-	-
V7	4:40	4:47	-	4:57	5:04	5:16	-	5:22	5:30
V9	4:48	4:55	-	5:05	5:12	5:24	5:35	-	-
V7	4:56	5:03	-	5:13	5:20	5:32	-	5:38	5:46
V9	5:04	5:11	-	5:21	5:28	5:40	5:51	-	-
V7	5:12	5:19	-	5:29	5:36	5:48	-	5:54	6:02
V9	5:20	5:27	-	5:37	5:44	5:56	6:07	-	-
V7	5:29	5:35	-	5:43	5:51	6:02	-	6:08	6:18
V9	5:39	5:45	-	5:53	6:01	6:12	6:22	-	-
V7	5:50	5:56	-	6:04	6:12	6:23	-	6:29	6:39
V9	6:04	6:10	-	6:18	6:26	6:37	6:47	-	-
V7	6:18	6:24	-	6:32	6:40	6:51	-	6:57	7:07
V9	6:34	6:40	-	6:48	6:56	7:07	7:17	-	-
V7	6:49	6:54	-	7:01	7:07	7:18	-	7:23	7:30
V7	7:04	7:09	-	7:16	7:22	7:33	-	7:38	7:45
V7	7:35	7:40	-	7:47	7:53	8:04	-	8:09	8:16
V7	8:06	8:11	-	8:18	8:24	8:35	-	8:40	8:47
V7	8:37	8:42	-	8:49	8:55	9:05	-	9:09	9:16
V7	9:07	9:12	-	9:19	9:25	9:35	-	9:39	9:46
V7	9:37	9:42	-	9:49	9:55	10:05	-	10:09	10:16
V6	10:07	10:12	10:19	10:25	10:31	10:41	-	10:45	10:52
V6	10:42	10:47	10:54	10:59	11:05	11:14	-	11:17	11:24
V6	11:17	11:22	11:29	11:34	11:40	11:49	-	11:52	11:59
V6	11:52	11:57	12:04	12:09	12:15	12:24	-	12:27	12:34
After Midnight Service									
V6	12:27	12:32	12:39	12:44	12:50	12:59	-	1:02	1:09

At times when V6 does not operate, P street loop is serviced by Routes 70,71. See separate timetable.

Saturday Westbound

Route Number	Deanwood	Minnesota Ave.	Minnesota Ave. & B St. S E	Pennsylvania & Potomac Aves. S E (Potomac Ave.)	M & HALF STS S E (Navy Yard)	Half & O Sts. S W	7th & E Sts. S W (L'Enfant Plaza)	9th St. & Constitution Ave. N W (ARCHIVES)
				AM Service				
♿ V8	-	4:45	4:48	4:55	5:01	5:05	5:10	5:14
V8	-	5:15	5:18	5:25	5:31	5:35	5:40	5:44
V8	5:34	5:43	5:47	5:55	6:02	6:06	6:12	6:17
♿ V8	6:02	6:11	6:15	6:23	6:32	6:37	6:45	6:51
V8	6:32	6:41	6:45	6:53	7:02	7:07	7:15	7:21
♿ V8	6:59	7:08	7:12	7:20	7:29	7:34	7:42	7:48
V8	7:29	7:38	7:42	7:50	7:59	8:04	8:12	8:18
♿ V8	7:59	8:08	8:12	8:20	8:29	8:34	8:42	8:48
V8	8:29	8:38	8:42	8:50	8:59	9:04	9:12	9:18
♿ V8	8:59	9:08	9:12	9:20	9:29	9:34	9:42	9:48
V8	9:29	9:38	9:42	9:50	9:59	10:04	10:12	10:18
♿ V8	9:59	10:08	10:12	10:20	10:29	10:34	10:42	10:48
V8	10:29	10:38	10:42	10:50	10:59	11:04	11:12	11:18
♿ V8	10:59	11:08	11:12	11:20	11:29	11:34	11:42	11:48
V8	11:29	11:38	11:42	11:50	11:59	12:04	12:12	12:18
♿ V8	11:59	12:08	12:12	12:20	12:29	12:34	12:42	12:48
				PM Service				
V8	12:29	12:38	12:42	12:50	12:59	1:04	1:12	1:18
♿ V8	12:59	1:08	1:12	1:20	1:29	1:34	1:42	1:48
V8	1:29	1:38	1:42	1:50	1:59	2:04	2:12	2:18
♿ V8	1:59	2:08	2:12	2:20	2:29	2:34	2:42	2:48
V8	2:29	2:38	2:42	2:50	2:59	3:04	3:12	3:18
♿ V8	2:59	3:08	3:12	3:20	3:29	3:34	3:42	3:48
V8	3:29	3:38	3:42	3:50	3:59	4:04	4:12	4:18
♿ V8	3:59	4:08	4:12	4:20	4:29	4:34	4:42	4:48
V8	4:29	4:38	4:42	4:50	4:59	5:04	5:12	5:18
♿ V8	4:59	5:08	5:12	5:20	5:29	5:34	5:42	5:48
V8	5:29	5:38	5:42	5:50	5:59	6:04	6:12	6:18
♿ V8	5:59	6:08	6:12	6:20	6:29	6:34	6:42	6:48
V8	6:29	6:38	6:42	6:50	6:59	7:04	7:12	7:18
♿ V8	7:00	7:09	7:13	7:21	7:30	7:35	7:43	7:49
V8	7:35	7:44	7:48	7:56	8:05	8:10	8:18	8:24
♿ V8	8:10	8:20	8:25	8:32	8:41	8:46	8:53	8:59
V8	8:45	8:55	9:00	9:07	9:16	9:21	9:28	9:34
V8	9:20	9:30	9:35	9:42	9:51	9:56	10:03	10:09
♿ V8	9:55	10:05	10:10	10:17	10:26	10:31	10:38	10:44
V8	10:30	10:40	10:45	10:52	11:01	11:06	11:13	11:19
V8	11:05	11:14	11:17	11:24	11:33	11:37	11:44	11:48
♿ V8	11:40	11:49	11:52	11:59	12:08	12:12	12:19	12:23
				After Midnight Service				
V6/	12:14	12:23	12:26	12:33	12:39	-	-	-
V6/	12:44	12:53	12:56	1:03	1:09	-	-	-
♿ V6/	1:14	1:23	1:26	1:33	1:39	-	-	-

♿ — Designated trips operated with wheelchair lift equipped buses.

Saturday Eastbound

Route Number	9th St. & Constitution Ave. N W (Archives)	7th & E Sts. S W (L'Enfant Plaza)	Half & O Sts. S W	M & Half Sts. S E (Navy Yard)	Potomac Ave. & 14th St. SE (Potomac Ave.)	Minnesota Ave. & 36th St. S E	MINNESOTA AVE	DEANWOOD
				AM Service				
♿ V6/	-	-	-	4:23	4:30	4:35	4:40	-
V6	-	-	-	5:03	5:10	5:15	5:20	5:29
♿ V8	5:19	5:23	5:27	5:31	5:38	5:43	5:48	5:57
V8	5:49	5:53	5:57	6:01	6:08	6:13	6:18	6:27
V8	6:22	6:27	6:33	6:38	6:47	6:53	6:59	7:08
♿ V8	6:56	7:01	7:07	7:12	7:21	7:27	7:33	7:42
V8	7:26	7:31	7:38	7:43	7:52	7:59	8:06	8:16
♿ V8	7:56	8:01	8:08	8:13	8:22	8:29	8:36	8:46
V8	8:26	8:31	8:38	8:43	8:52	8:59	9:06	9:16
♿ V8	8:56	9:01	9:08	9:13	9:22	9:29	9:36	9:46
V8	9:26	9:31	9:38	9:43	9:52	9:59	10:06	10:16
♿ V8	9:56	10:01	10:07	10:13	10:22	10:29	10:35	10:45
V8	10:26	10:31	10:37	10:43	10:52	10:59	11:05	11:15
♿ V8	10:56	11:01	11:07	11:13	11:22	11:29	11:35	11:45
V8	11:26	11:31	11:37	11:43	11:52	11:59	12:05	12:15
♿ V8	11:56	12:01	12:07	12:13	12:22	12:29	12:35	12:45
				PM Service				
V8	12:26	12:31	12:37	12:43	12:52	12:59	1:05	1:15
♿ V8	12:56	1:01	1:07	1:13	1:22	1:29	1:35	1:45
V8	1:26	1:31	1:37	1:43	1:52	1:59	2:05	2:15
♿ V8	1:56	2:01	2:07	2:13	2:22	2:29	2:35	2:45
V8	2:26	2:31	2:37	2:43	2:52	2:59	3:05	3:15
♿ V8	2:56	3:01	3:07	3:13	3:22	3:29	3:35	3:45
V8	3:26	3:31	3:37	3:43	3:52	3:59	4:05	4:15
♿ V8	3:56	4:01	4:07	4:13	4:22	4:29	4:35	4:45
V8	4:26	4:31	4:37	4:43	4:52	4:59	5:05	5:15
♿ V8	4:56	5:01	5:07	5:13	5:22	5:29	5:35	5:45
V8	5:26	5:31	5:36	5:42	5:51	5:58	6:05	6:15
♿ V8	5:56	6:01	6:06	6:12	6:21	6:28	6:35	6:45
V8	6:26	6:31	6:36	6:42	6:51	6:58	7:05	7:15
♿ V8	6:56	7:01	7:06	7:12	7:21	7:28	7:35	7:45
V8	7:26	7:31	7:36	7:42	7:51	7:58	8:05	8:15
♿ V8	7:56	8:01	8:06	8:12	8:21	8:28	8:35	8:45
V8	8:31	8:35	8:39	8:45	8:53	8:59	9:05	9:14
♿ V8	9:06	9:10	9:14	9:20	9:28	9:34	9:40	9:49
V8	9:41	9:45	9:49	9:55	10:03	10:09	10:15	10:24
V8	10:16	10:20	10:24	10:30	10:38	10:44	10:50	10:59
♿ V8	10:51	10:55	10:59	11:05	11:13	11:19	11:25	11:34
V8	11:26	11:30	11:34	11:40	11:48	11:54	12:00	12:09
V8	11:56	12:00	12:04	12:10	12:18	12:24	12:30	12:39
				After Midnight Service				
♿ V8	12:28	12:32	12:36	12:41	12:50	12:56	1:02	1:11

♿ — Designated trips operated with wheelchair lift equipped buses.

Sunday Westbound

Pennsyl-
vania M & 7th &

Sunday Eastbound

Potomac
7th & M & Ave. &

Welcome to Metrobus

Here are some tips to make your ride on Metrobus easy and quick.

- Each customer must pay a fare. Up to two children under age five may ride free with a paying customer.
- Please have exact fare (when paying with cash), a valid bus pass or a SmarTrip® card ready when boarding.
- When transferring from bus-to-rail or rail-to-bus, Metro (and most regional bus systems) offers a 50¢ discount on the second trip. Transfers from bus-to-bus are free as long as the second bus does not cost more than the first bus. If it does, you must pay the difference. IMPORTANT: To get the discounted or free transfer, you must pay your fare with a SmarTrip® card. If you pay with cash, you will not get the discounted or free transfer. The transfer period is two hours between the start of the first trip and the start of the second trip.
- If standing, please stay behind the yellow line and hold a handrail securely.
- Priority seats are reserved for senior citizens and people with disabilities.
- To alert the bus operator that you want to get off at the next stop, pull the cord that runs along the top of the windows or press the button on the handrail leading out the back door.
- Are you planning to use Metrobus regularly? A SmarTrip® card makes paying your fare faster. For more information about SmarTrip®, visit www.wmata.com or call 202-637-7000 (TTY 202-638-3780).
- To ensure a pleasant ride for everyone, it is unlawful to:
  - ➤ Eat or drink
  - ➤ Smoke
  - ➤ Spit or litter
  - ➤ Play audio or video equipment without earphones
  - ➤ Bring animals (except service animals) onto Metrobus

Metrobus holiday service

- **Saturday supplemental schedule:**
  Martin Luther King Jr. Day
  Presidents Day
  Columbus Day
  Veterans Day
- **Saturday schedule:**
  July 4th
- **Sunday schedule:**
  New Year's Day
  Memorial Day
  Labor Day
  Thanksgiving Day
  Christmas Day

To get information about your Metro system, share a suggestion, report a problem or contact Lost and Found, visit www.wmata.com or call 202-637-7000 (TTY 202-638-3780) and select from the menu options.

(06/29/14)

English-Español Schedule 3-29-15

W9 MetroExtra

South Capitol Street Limited Line

FASTER
Limited-Stop Service

Get more service.
- ► Service every 15-30 minutes 6:15 a.m. to 9:07 a.m. southbound and 3:15 p.m. to 6:15 p.m. northbound.
- ► Limited stops.
- ► Same fare as a regular Metrobus.

♿

Metro Extra Route W9 serves these locations

- ● L'Enfant Plaza station
- ● Waterfront station
- ● M & South Capitol Streets SW
- ● St. Elizabeths Gate 4 (Coast Guard HQ)
- ● Joint Base Anacostia-Bolling
- ● Livingston

www.wmata.com
Information Anytime 202-637-7000 TTY 202-638-3780

M metro

W9

South Capitol Street Limited Line

For route and schedule information

Call 202-637-7000

www.wmata.com

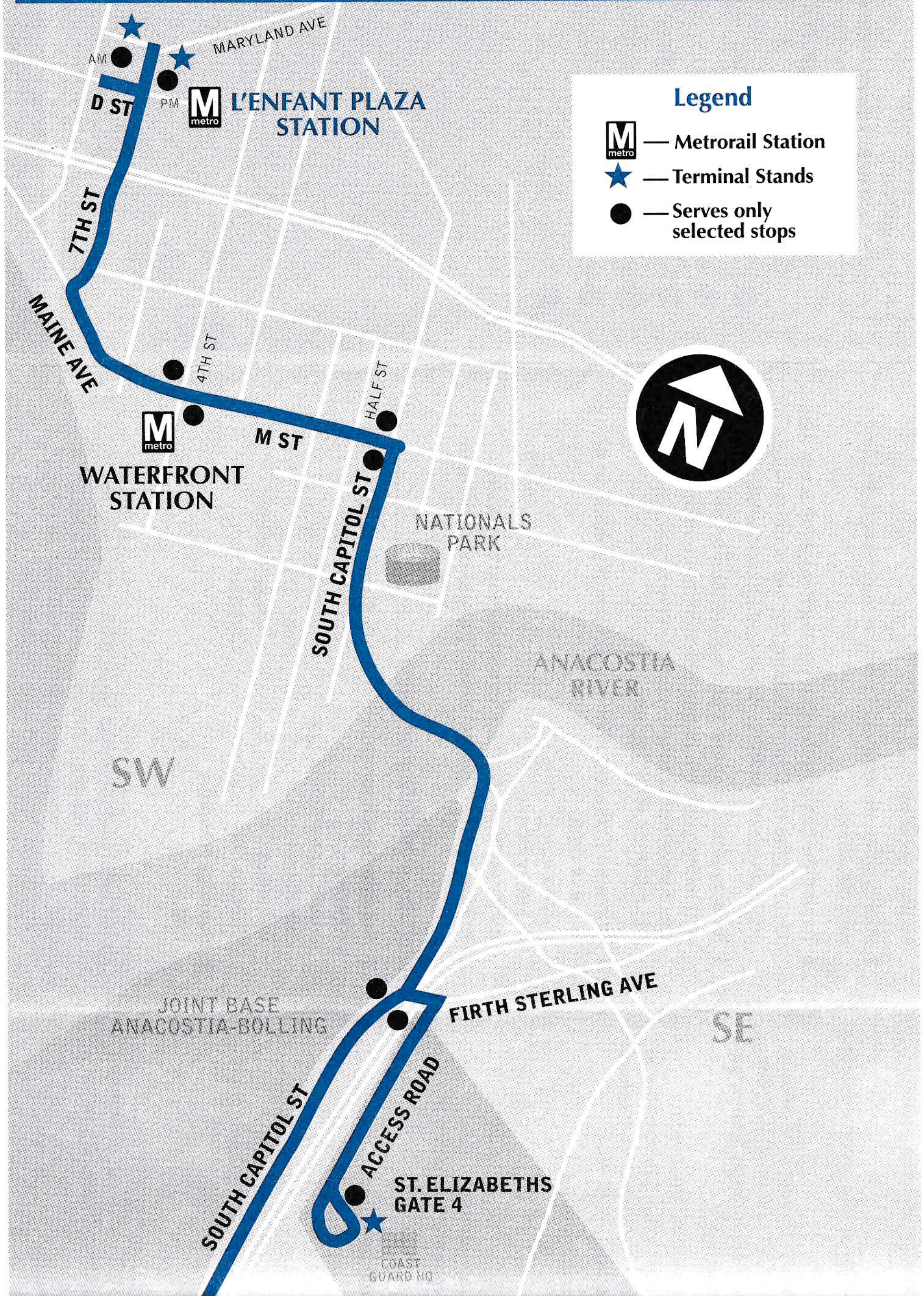
MARYLAND AVE
AM
PM
D ST
L'ENFANT PLAZA STATION
7TH ST
MAINE AVE
4TH ST
M ST
HALF ST
WATERFRONT STATION
SOUTH CAPITOL ST
NATIONALS PARK
ANACOSTIA RIVER
SW
SE
N
JOINT BASE ANACOSTIA-BOLLING
FIRTH STERLING AVE
ACCESS ROAD
SOUTH CAPITOL ST
ST. ELIZABETHS GATE 4
COAST GUARD HQ
Legend
M metro — Metrorail Station
★ — Terminal Stands
● — Serves only selected stops

If you lost it on Metro, look for it online.

Metro's Lost and Found is now online. So if you lose something on Metrobus or Metrorail, you can go to www.wmata.com, click on the Lost and Found button and follow the easy search directions. So the next time you lose it, don't lose it. Let Metro help you find it!

metro



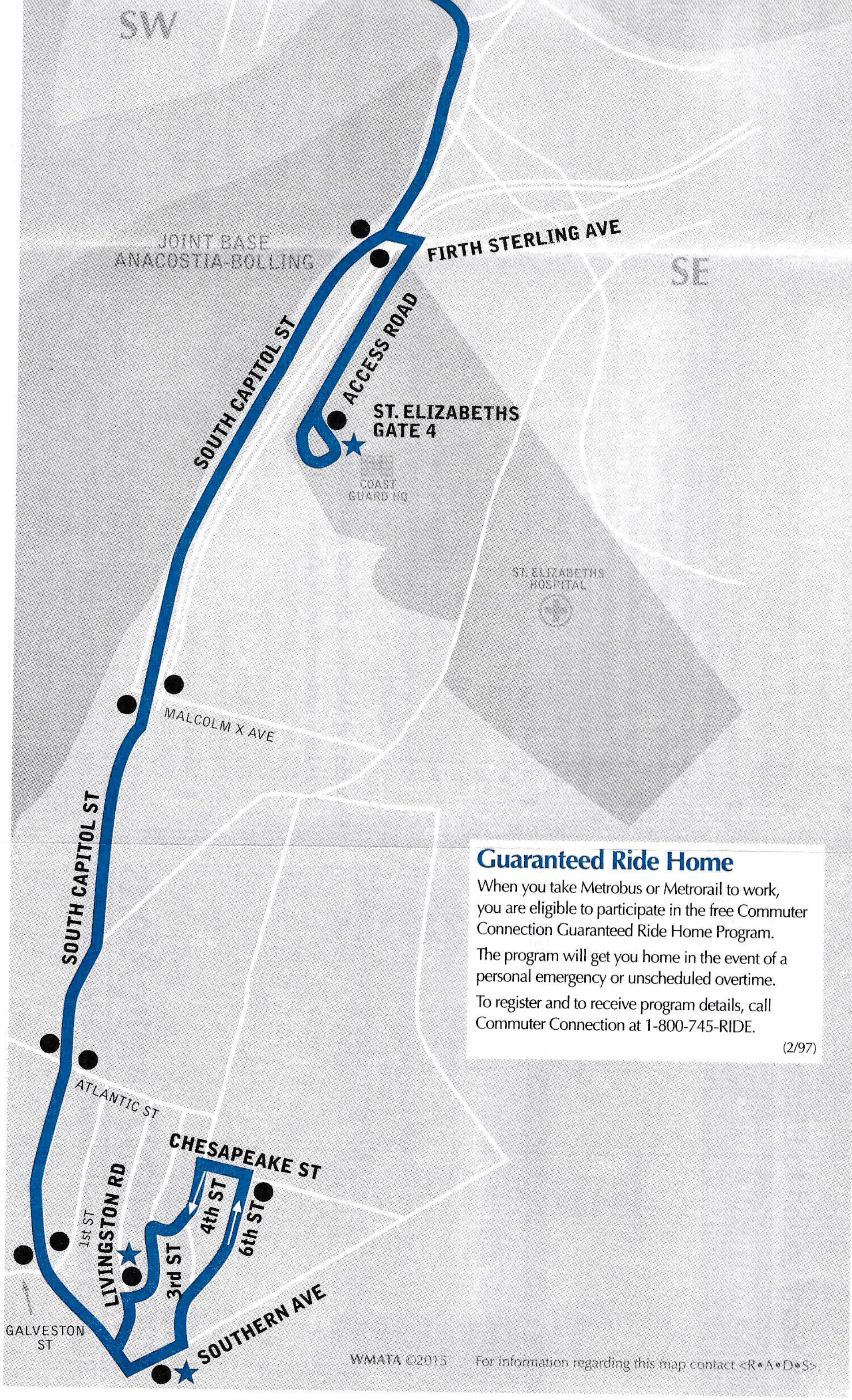
SW
JOINT BASE
ANACOSTIA-BOLLING
FIRTH STERLING AVE
SE
SOUTH CAPITOL ST
ACCESS ROAD
ST. ELIZABETHS
GATE 4
COAST
GUARD HQ
ST. ELIZABETHS
HOSPITAL
MALCOLM X AVE
SOUTH CAPITOL ST
ATLANTIC ST
CHESAPEAKE ST
4th ST
6th ST
1st ST
LIVINGSTON RD
3rd ST
SOUTHERN AVE
GALVESTON
ST

Guaranteed Ride Home

When you take Metrobus or Metrorail to work, you are eligible to participate in the free Commuter Connection Guaranteed Ride Home Program.

The program will get you home in the event of a personal emergency or unscheduled overtime.

To register and to receive program details, call Commuter Connection at 1-800-745-RIDE.

(2/97)

WMATA ©2015 For information regarding this map contact <R•A•D•S>.



He knows:

- where the bus is going.

She knows:

- where the bus is going.
- when it will arrive.
- which Metro station to transfer to.
- how much it will cost.
- walking directions to her final destination.

She used the METRO Trip Planner.

Know what she knows before you leave. Log onto www.wmata.com and use the Trip Planner

M metro

Southbound to Livingston

Monday thru Friday — Lunes a viernes

Route Number	7th & D Sts. SW (L'Enfant Plaza) M	M & South Capitol Sts. SW	St. Elizabeths Gate 4 (Coast Guard HQ)	South Capitol St. & Malcolm X Ave. SW	Southern Ave. & South Capitol St. SE (LIVINGS-TON)
AM Service — Servicio matutino					
W9	6:20	6:28	6:36	6:42	6:50
W9	6:33	6:41	6:49	6:55	7:03
W9	7:00	7:08	7:16	7:22	7:30
W9	7:16	7:24	7:32	7:38	7:46
W9	7:39	7:47	7:55	8:01	8:09
W9	8:03	8:11	8:19	8:25	8:33
W9/	8:31	8:39	8:46	-	-
W9/	8:45	8:53	9:00	-	-
W9/	9:07	9:15	9:22	-	-

Northbound to L'Enfant Plaza station

Monday thru Friday — Lunes a viernes

Route Number	St. Elizabeths Gate 4 (Coast Guard HQ)	M & Half Sts. SW	7th St. & Maryland Ave. SW (L'ENFANT PLAZA) M
PM Service — Servicio vespertino			
W9	3:15	3:24	3:35
W9	3:23	3:32	3:43
W9	3:49	3:58	4:09
W9	4:00	4:09	4:20
W9	4:20	4:29	4:40
W9	4:43	4:52	5:03
W9	5:06	5:15	5:26
W9	5:41	5:50	6:01
W9	6:15	6:24	6:35

KNOW MORE.
KNOW FIRST. metroAlerts
Sign up today at wmata.com/MetroAlerts

Bienvenido a su Metrobus

Éstos son algunos consejos prácticos para que su viaje en Metrobus sea rápido y sencillo.

- Todos los pasajeros deben pagar la tarifa. Con cada pasajero que pague, pueden viajar gratuitamente hasta dos niños menores de cinco años.
- Tenga a la mano el costo exacto del boleto (cuando pague en efectivo), o un pase o tarjeta SmarTrip® válidos al momento de abordar.
- Para las transferencias de autobús a tren o de tren a autobús, Metr (como la mayoría de los sistemas de autobuses regionales) ofrece un descuento de 50¢ en el segundo viaje. Las transferencias entre autobuses son gratuitas a menos que el segundo autobús cueste más que el primero, en cuyo caso deberá pagar la diferencia. IMPORTANTE: Para realizar transferencias en forma gratuita o con descuento, deberá pagar la tarifa con una tarjeta SmarTrip®. No obtendrá este beneficio si paga en efectivo. El período de transferencia es de dos horas entre el inicio del primer viaje y el inicio del segundo.
- Si viaja de pie, permanezca detrás de la línea amarilla y sujétese firmemente del pasamanos.
- Los asientos prioritarios están reservados para las personas de eda avanzada y discapacitadas.
- Para avisar al conductor del autobús que desea bajar del autobús en la siguiente parada, tire del cable situado a lo largo de la parte superior de las ventanillas o presione el botón del pasamanos que conduce hacia la salida por la puerta posterior.
- ¿Planea viajar en Metrobus en forma habitual? Una tarjeta SmarTrip le permite pagar en forma más rápida. Para obtener más información acerca de SmarTrip®, visite www.wmata.com o llame al 202-637-7000 (TTY/teléfono de texto 202-638-3780).
- Para asegurar un viaje agradable para todos, es ilegal:
  - ➤ Comer o beber
  - ➤ Fumar
  - ➤ Escupir o arrojar basura
  - ➤ Utilizar equipos de audio o video sin audífonos
  - ➤ Subir al Metrobus con animales (con excepción de los animales de servicio)

Servicio del Metrobus durante los días de fiesta

- **Horario suplementario de sábado:**
  Día de Martin Luther King Jr.
  Día de los Presidentes
  Día de la Raza
  Día de los Veteranos
- **Horario de sábado:**
  4 de julio
- **Horario de domingo:**
  Año Nuevo
  Día de la Recordación
  Día del Trabajo
  Día de Acción de Gracias
  Navidad

Para obtener información acerca de su sistema Metro, compartir una sugerencia, informar sobre un problema, o comunicarse con Lost and Found, visite www.wmata.com o llame al 202-637-7000 (TTY 202-638-3780) y seleccione las opciones correspondientes del menú.

(06/29/14)

W11,12 15,17

Eastover-Indian Head Hwy Line

Between
Camp Springs (W11,12,15)
Padgetts Corner (W11,12,15)
Accokeek (W17)
Piscataway (W17)
Fort Washington Forest (W17)
Wilson Towers
Oxon Hill
Eastover
Federal Center SW station

Effective as of
June 25, 2000

Washington Metropolitan Area Transit Authority

A District of Columbia, Maryland and Virginia Transit Partnership

Weekday Northbound

	Route Number	Livingston Rd. & Indian Head Hwy. (Accokeek)	Jackson Dr. & Washington La. (Fort Washington Forest)	Old Fort Rd. & Allentown Rd. (Friendly)	Allentown Way & Old Branch Ave. (Camp Springs)	Allentown Rd. & Temple Hill Rd. (Padgetts Corner)	Tucker Rd & Arundel Dr.	Former ABC Drive-in Park & Ride Lot	Haras Pl. loop	St. Barnabas Rd. & John Hanson La. (Brinkley Rd.)	Leyte Dr. & Lindsay Rd. (Southlawn)	Wilson Towers	Glassmanor Dr. & Kennebec St.	Eastover Park & Ride Lot	Indian Head Hwy. & Southern Ave. (DC Line)	FEDERAL CENTER SW
								AM Service								
	W17	5:32	5:50	5:57	-	-	-	6:05	-	-	-	6:07	-	-	◆6:16	6:33
	W12	-	-	-	5:29	5:34	-	-	5:43	5:50	5:58	6:02	6:13	-	◆6:21	6:38
	W15	-	-	-	5:54	5:59	6:05	6:13	-	-	-	6:15	-	6:23	◆6:25	6:42
	W17	5:53	6:12	6:19	-	-	-	6:28	-	-	-	6:32	-	-	◆6:45	7:04
	W15	-	-	-	6:14	6:20	6:25	6:34	-	-	-	6:38	-	6:48	◆6:50	7:09
	W11	-	-	-	6:13	6:19	-	-	6:29	6:36	6:43	6:51	-	-	◆7:04	7:23
	W15	-	-	-	6:34	6:40	6:45	6:54	-	-	-	6:58	-	7:08	◆7:10	7:29
	W17	6:23	6:42	6:49	-	-	-	6:58	-	-	-	7:02	-	-	◆7:15	7:34
	W11	-	-	-	6:50	6:58	-	-	7:08	7:15	7:22	7:28	-	-	◆7:38	8:00
	W15	-	-	-	7:09	7:15	7:21	7:29	-	-	-	7:33	-	7:41	◆7:43	8:05
	W17	7:11	7:30	7:36	-	-	-	7:44	-	-	-	7:48	-	-	◆7:58	8:20
	W11	-	-	-	7:16	7:24	-	-	7:34	7:41	7:48	7:54	-	-	◆8:04	8:26
	W15	-	-	-	7:40	7:46	7:52	8:00	-	-	-	8:04	-	8:12	◆8:14	8:36
	W12	-	-	-	8:15	8:20	-	-	8:29	8:36	8:41	8:47	8:55	-	◆8:59	9:17
	W12	-	-	-	9:05	9:10	-	-	9:19	9:26	9:31	9:37	9:45	-	9:49	10:07
♿	W12	-	-	-	11:09	11:14	-	-	-	11:23	11:28	11:34	11:42	-	11:46	12:04
								PM Service								
♿	W12	-	-	-	1:20	1:25	-	-	-	1:34	1:39	1:45	1:53	-	1:57	2:15
	W12	-	-	-	3:05	3:10	-	-	-	3:19	3:24	3:30	3:38	-	3:42	4:00
♿	W12	-	-	-	6:11	6:16	-	-	-	6:25	6:30	6:36	6:44	-	6:48	7:06

♿ — Trip operates with wheelchair-accessible or lift-equipped bus. ◆ — Indicates no boarding in DC.

Weekday Southbound

	Route Number	Federal Center SW	Indian Head Hwy. & Southern Ave. (DC Line)	Eastover Park & Ride Lot	Glassmanor Dr. & Kennebec St.	Wilson Towers	Leyte Dr. & Lindsay Rd. (Southlawn)	St. Barnabas Rd. & John Hanson La. (Brinkley Rd.)	Haras Pl. loop	Former ABC Drive-in Park & Ride Lot	Tucker Rd. & Allentown Rd.	Allentown Rd. & Temple Hill Rd. (Padgetts Corner)	Allentown Way & Old Branch Ave. (CAMP SPRINGS)	Old Fort Rd. & Roland La. (Friendly)	Old Fort Rd. & Washington La. (Fort Washington Forest)	Livingston Rd. & Indian Head Hwy. (ACCOKEEK)
								AM Service								
	W12	7:15	7:31	-	7:36	7:45	7:51	7:58	-	-	-	8:04	8:09	-	-	-
	W12	8:05	8:21	-	8:26	8:35	8:41	8:48	-	-	-	8:54	8:59	-	-	-
♿	W12	10:05	10:24	-	10:28	10:37	10:43	10:49	-	-	-	10:59	11:05	-	-	-
								PM Service								
♿	W12	12:15	12:34	-	12:38	12:47	12:53	12:59	-	-	-	1:09	1:15	-	-	-
♿	W12	2:20	2:39	-	2:43	2:52	2:58	3:04	-	-	-	3:14	3:20	-	-	-
●	W12	3:15	3:34	-	3:38	3:47	3:53	3:59	4:05	-	-	4:17	4:23	-	-	-
●	W12	4:15	4:39	-	4:46	4:55	5:01	5:08	5:13	-	-	5:24	5:30	-	-	-
I	W12	4:34	4:58	-	5:05	5:14	5:20	5:27	5:32	-	-	5:43	5:49	-	-	-
●	W15	4:35	4:59	5:01	-	5:09	-	-	-	5:12	5:21	5:25	5:31	-	-	-
●	W17	4:50	5:14	-	-	5:23	-	-	-	5:26	-	-	-	5:36	5:44	6:01
●	W15	4:55	5:19	5:21	-	5:29	-	-	-	5:32	5:41	5:45	5:51	-	-	-
●	W12	4:57	5:21	-	5:28	5:37	5:43	5:50	5:55	-	-	6:06	6:12	-	-	-
I	W15	5:15	5:39	5:41	-	5:49	-	-	-	5:52	6:01	6:05	6:11	-	-	-
●	W17	5:20	5:44	-	-	5:53	-	-	-	5:56	-	-	-	6:06	6:14	6:31
●	W11	5:22	5:46	-	-	5:55	6:01	6:08	6:13	-	-	6:24	6:30	-	-	-
●	W15	5:35	5:59	6:01	-	6:09	-	-	-	6:12	6:21	6:25	6:31	-	-	-
●	W11	5:42	6:06	-	-	6:15	6:21	6:28	6:33	-	-	6:44	6:50	-	-	-
I	W17	5:50	6:14	-	-	6:23	-	-	-	6:26	-	-	-	6:36	6:44	7:01
●n	W15	6:05	6:22	6:24	-	6:32	-	-	-	6:35	6:44	6:48	6:53	-	-	-
●	W12	6:10	6:27	-	6:32	6:41	6:48	6:54	7:00	-	-	7:11	7:16	-	-	-
●	W17	6:20	6:37	-	-	6:44	-	-	-	6:47	-	-	-	6:54	7:01	7:16
●	W12	6:45	7:02	-	7:07	7:16	7:23	7:29	7:35	-	-	7:46	7:51	-	-	-
I	W12	7:45	8:02	-	8:07	8:16	8:23	8:29	-	-	-	8:38	8:43	-	-	-
X	W12	8:45	9:02	-	9:07	9:1Saturday NorthboundSaturday SouthboundAM Service										

♿	W12	7:50	8:04	8:08	8:17	8:20	8:23	8:29	8:33
♿	W12	9:50	10:07	10:12	10:21	10:25	10:30	10:37	10:41
♿	W12	11:50	12:07	12:12	12:21	12:25	12:30	12:37	12:41

♿ — Trip operates with wheelchair-accessible or lift-equipped bus. ■ — Indicates operation via Oxon Hill Park & Ride lot. ● — Indicates no alighting in DC.

W11,12 15,17

Eastover-Indian Head Hwy Line

Between
Camp Springs
(W11,12,15)
Padgetts Corner
(W11,12,15)
Accokeek
(W17)
Piscataway
(W17)
Fort Washington
Forest (W17)
Wilson Towers
Oxon Hill
Eastover
Federal Center SW
station

Effective as of
June 25, 2000

Washington Metropolitan Area Transit Authority

A District of Columbia, Maryland and Virginia Transit Partnership

Eastover- Indian Head Hwy. Line
Routes W11, 12, 15, 17

DURING SNOWSTORMS
CALL 202/637-7000
FOR METROBUS ROUTE INFORMATION

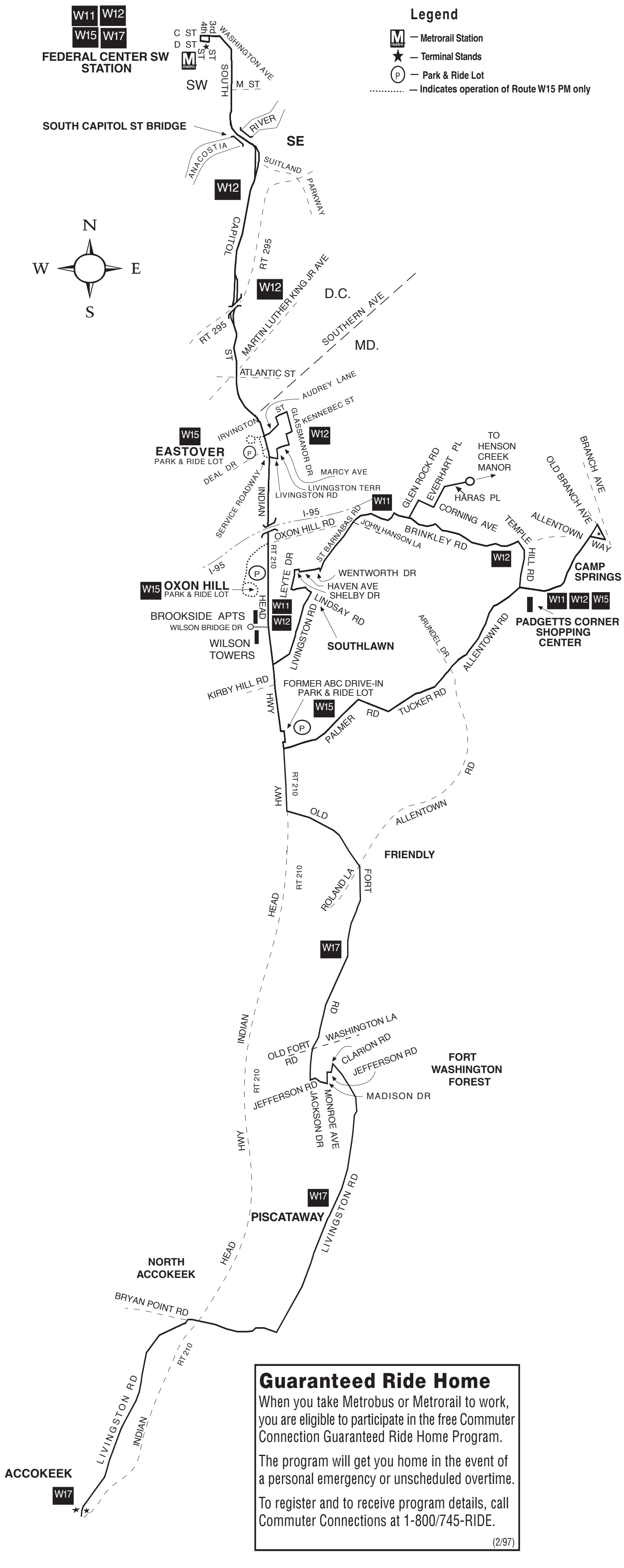
Legend
— Metrorail Station
— Terminal Stands
— Park & Ride Lot
— Indicates operation of Route W15 PM only
W11 W12 W15 W17
FEDERAL CENTER SW STATION
C ST
D ST
3rd ST
4th ST
WASHINGTON AVE
SOUTH
SW
M ST
SOUTH CAPITOL ST BRIDGE
RIVER
ANACOSTIA
SE
SUITLAND PARKWAY
CAPITOL
RT 295
MARTIN LUTHER KING JR AVE
D.C.
MD.
SOUTHERN AVE
ST
ATLANTIC ST
AUDREY LANE
KENNEBEC ST
IRVINGTON ST
GLASSMANOR DR
EASTOVER
PARK & RIDE LOT
DEAL DR
MARCY AVE
LIVINGSTON TERR
LIVINGSTON RD
SERVICE ROADWAY
INDIAN
I-95
OXON HILL RD
ST BARNABAS RD
JOHN HANSON LA
GLEN ROCK RD
EVERHART PL
TO HENSON CREEK MANOR
HARAS PL
CORNING AVE
BRINKLEY RD
TEMPLE HILL RD
OLD BRANCH AVE
BRANCH AVE
ALLENTOWN WAY
CAMP SPRINGS
PADGETTS CORNER SHOPPING CENTER
OXON HILL
PARK & RIDE LOT
RT 210
LEYTE DR
HEAD
WENTWORTH DR
HAVEN AVE
SHELBY DR
LINDSAY RD
BROOKSIDE APTS
WILSON BRIDGE DR
WILSON TOWERS
LIVINGSTON RD
SOUTHLAWN
ARUNDEL DR
ALLENTOWN RD
KIRBY HILL RD
HWY
FORMER ABC DRIVE-IN PARK & RIDE LOT
PALMER RD
TUCKER RD
RD
RT 210
HWY
OLD
ALLENTOWN
FRIENDLY
FORT
ROLAND LA
RT 210
HEAD
RD
INDIAN
WASHINGTON LA
OLD FORT RD
CLARION RD
JEFFERSON RD
FORT WASHINGTON FOREST
MADISON DR
RT 210
JEFFERSON RD
JACKSON DR
MONROE AVE
HWY
LIVINGSTON RD
PISCATAWAY
HEAD
NORTH ACCOKEEK
BRYAN POINT RD
RT 210
LIVINGSTON RD
INDIAN
ACCOKEEK
N
W
E
S

Guaranteed Ride Home

When you take Metrobus or Metrorail to work, you are eligible to participate in the free Commuter Connection Guaranteed Ride Home Program.

The program will get you home in the event of a personal emergency or unscheduled overtime.

To register and to receive program details, call Commuter Connections at 1-800/745-RIDE.

(2/97)

Bienvenido a su Metrobus

Éstos son algunos consejos prácticos para que su viaje en Metrobus sea rápido y sencillo.

- Todos los pasajeros deben pagar la tarifa. Con cada pasajero que pague, pueden viajar gratuitamente hasta dos niños menores de cinco años.
- Tenga a la mano el costo exacto del boleto (cuando pague en efectivo), o un pase o tarjeta SmarTrip® válidos al momento de abordar.
- Para las transferencias de autobús a tren o de tren a autobús, Metro (como la mayoría de los sistemas de autobuses regionales) ofrece un descuento de 50¢ en el segundo viaje. Las transferencias entre autobuses son gratuitas a menos que el segundo autobús cueste más que el primero, en cuyo caso deberá pagar la diferencia. IMPORTANTE: Para realizar transferencias en forma gratuita o con descuento, deberá pagar la tarifa con una tarjeta SmarTrip®. No obtendrá este beneficio si paga en efectivo. El período de transferencia es de dos horas entre el inicio del primer viaje y el inicio del segundo.
- Si viaja de pie, permanezca detrás de la línea amarilla y sujétese firmemente del pasamanos.
- Los asientos prioritarios están reservados para las personas de edad avanzada y discapacitadas.
- Para avisar al conductor del autobús que desea bajar del autobús en la siguiente parada, tire del cable situado a lo largo de la parte superior de las ventanillas o presione el botón del pasamanos que conduce hacia la salida por la puerta posterior.
- ¿Planea viajar en Metrobus en forma habitual? Con una tarjeta SmarTrip®, puede ahorrar 20¢ en la tarifa del autobús cada vez que la utilice. Además, le permite pagar en forma más rápida. Para obtener más información acerca de SmarTrip®, visite www.wmata.com o llame al 202-637-7000 (TTY/teléfono de texto 202-638-3780).
- Para asegurar un viaje agradable para todos, es ilegal:
    - Comer o beber
    - Fumar
    - Escupir o arrojar basura
    - Utilizar equipos de audio o video sin audífonos
    - Subir al Metrobus con animales (con excepción de los animales de servicio)

Servicio del Metrobus durante los días de fiesta

- **Horario suplementario de sábado:**
  Día de Martin Luther King Jr.
  Día de los Presidentes
  Día de la Raza
  Día de los Veteranos
- **Horario de sábado:**
  4 de julio
- **Horario de domingo:**
  Año Nuevo
  Día de la Recordación
  Día del Trabajo
  Día de Acción de Gracias
  Navidad

Para obtener información acerca de su sistema Metro, compartir una sugerencia, informar sobre un problema, o comunicarse con Lost and Found, visite www.wmata.com o llame al 202-637-7000 (TTY 202-638-3780) y seleccione las opciones correspondientes del menú.

(04/15/12)

Welcome to Metrobus

Here are some tips to make your ride on Metrobus easy and quick.

- Each customer must pay a fare. Up to two children under age five may ride free with a paying customer.
- Please have exact fare (when paying with cash), a valid bus pass or a SmarTrip® card ready when boarding.
- When transferring from bus-to-rail or rail-to-bus, Metro (and most regional bus systems) offers a 50¢ discount on the second trip. Transfers from bus-to-bus are free as long as the second bus does not cost more than the first bus. If it does, you must pay the difference. IMPORTANT: To get the discounted or free transfer, you must pay your fare with a SmarTrip® card. If you pay with cash, you will not get the discounted or free transfer. The transfer period is two hours between the start of the first trip and the start of the second trip.
- If standing, please stay behind the yellow line and hold a handrail securely.
- Priority seats are reserved for senior citizens and people with disabilities.
- To alert the bus operator that you want to get off at the next stop, pull the cord that runs along the top of the windows or press the button on the handrail leading out the back door.
- Are you planning to use Metrobus regularly? A SmarTrip® card saves you 20¢ on your bus fare every time you use it. And it makes paying your fare faster. For more information about SmarTrip®, visit www.wmata.com or call 202-637-7000 (TTY 202-638-3780).
- To ensure a pleasant ride for everyone, it is unlawful to:
    - Eat or drink
    - Smoke
    - Spit or litter
    - Play audio or video equipment without earphones
    - Bring animals (except service animals) onto Metrobus

Metrobus holiday service

- **Saturday supplemental schedule:**
  Martin Luther King Jr. Day
  Presidents Day
  Columbus Day
  Veterans Day
- **Saturday schedule:**
  July 4th
- **Sunday schedule:**
  New Year's Day
  Memorial Day
  Labor Day
  Thanksgiving Day
  Christmas Day

To get information about your Metro system, share a suggestion, report a problem or contact Lost and Found, visit www.wmata.com or call 202-637-7000 (TTY 202-638-3780) and select from the menu options.

(04/15/12)

English-Español

Effective 12-29-13

W13,14

Bock Road Line

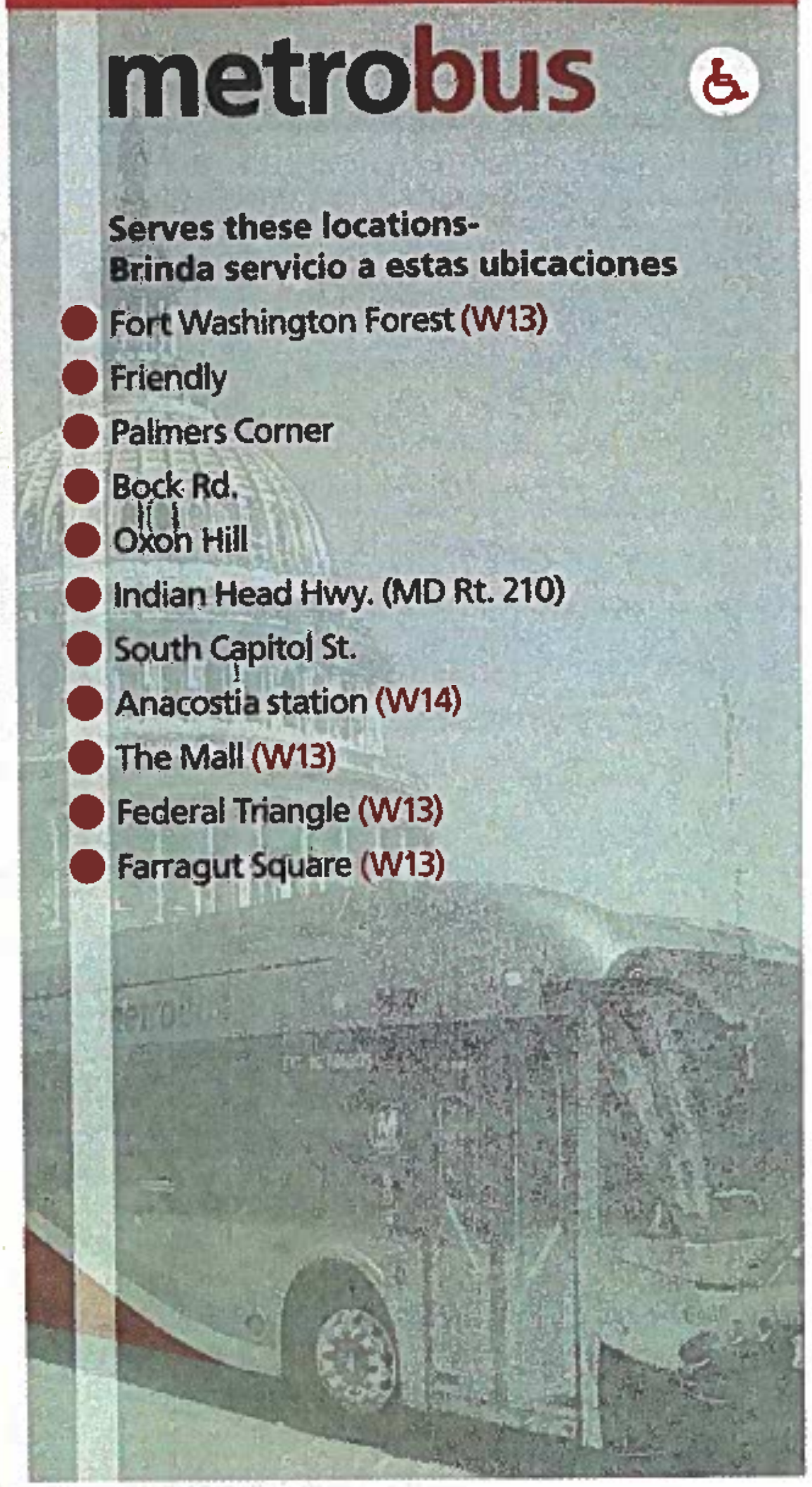

metrobus ♿

Serves these locations-
Brinda servicio a estas ubicaciones

- ● Fort Washington Forest (W13)
- ● Friendly
- ● Palmers Corner
- ● Bock Rd.
- ● Oxon Hill
- ● Indian Head Hwy. (MD Rt. 210)
- ● South Capitol St.
- ● Anacostia station (W14)
- ● The Mall (W13)
- ● Federal Triangle (W13)
- ● Farragut Square (W13)

www.wmata.com
Information Anytime 202-637-7000 TTY 202-638-3780

W13,14
Bock Road Line

For route and schedule information
Call 202-637-7000
www.wmata.com

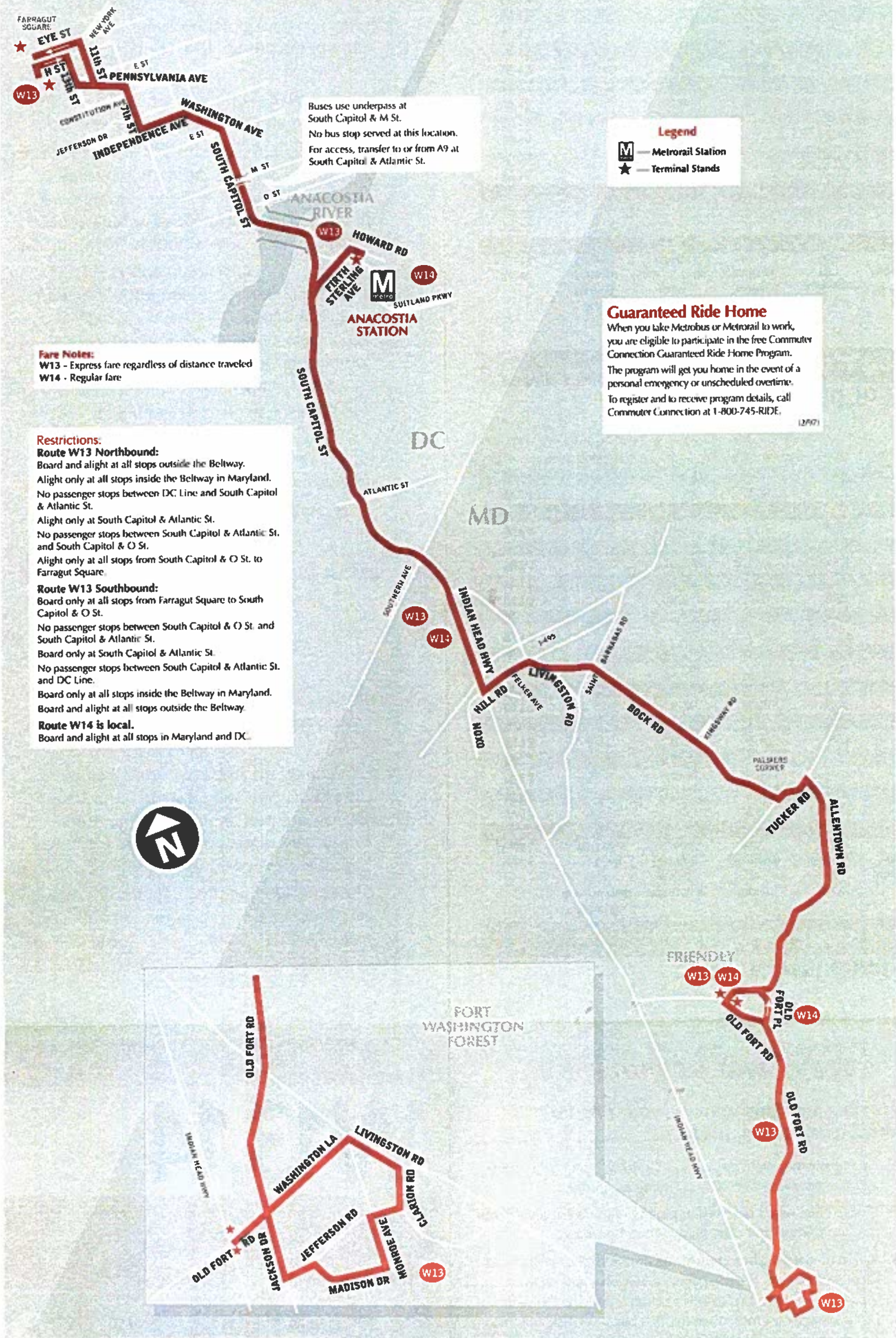

FARRAGUT SQUARE
EYE ST
NEW YORK AVE
H ST
13th ST
11th ST
E ST
PENNSYLVANIA AVE
W13
CONSTITUTION AVE
7th ST
JEFFERSON DR
INDEPENDENCE AVE
E ST
WASHINGTON AVE
SOUTH CAPITOL ST
M ST
O ST
ANACOSTIA RIVER
W13
HOWARD RD
FIRTH STERLING AVE
W14
SUITLAND PKWY
ANACOSTIA STATION
SOUTH CAPITOL ST
DC
ATLANTIC ST
MD
SOUTHERN AVE
W13
W14
INDIAN HEAD HWY
I-495
BARNABY RD
LIVINGSTON RD
FELKER AVE
HILL RD
OXON
SAINT
BOCK RD
KINGSWAY RD
PALMERS CORNER
TUCKER RD
ALLENTOWN RD
FRIENDLY
W13
W14
OLD FORT PL
W14
OLD FORT RD
FORT WASHINGTON FOREST
W13
OLD FORT RD
INDIAN HEAD HWY
W13
OLD FORT RD
INDIAN HEAD HWY
LIVINGSTON RD
WASHINGTON LA
CLARION RD
JEFFERSON RD
MONROE AVE
OLD FORT RD
JACKSON DR
MADISON DR
W13
N

Buses use underpass at South Capitol & M St.

No bus stop served at this location.

For access, transfer to or from A9 at South Capitol & Atlantic St.

Legend
M — Metrorail Station
★ — Terminal Stands

Fare Notes:
W13 - Express fare regardless of distance traveled
W14 - Regular fare

Restrictions:

Route W13 Northbound:
Board and alight at all stops outside the Beltway.

Alight only at all stops inside the Beltway in Maryland.

No passenger stops between DC Line and South Capitol & Atlantic St.

Alight only at South Capitol & Atlantic St.

No passenger stops between South Capitol & Atlantic St. and South Capitol & O St.

Alight only at all stops from South Capitol & O St. to Farragut Square.

Route W13 Southbound:
Board only at all stops from Farragut Square to South Capitol & O St.

No passenger stops between South Capitol & O St. and South Capitol & Atlantic St.

Board only at South Capitol & Atlantic St.

No passenger stops between South Capitol & Atlantic St. and DC Line.

Board only at all stops inside the Beltway in Maryland.

Board and alight at all stops outside the Beltway.

Route W14 is local.
Board and alight at all stops in Maryland and DC.

Guaranteed Ride Home

When you take Metrobus or Metrorail to work, you are eligible to participate in the free Commuter Connection Guaranteed Ride Home Program.

The program will get you home in the event of a personal emergency or unscheduled overtime.

To register and to receive program details, call Commuter Connection at 1-800-745-RIDE.

(2/97)

Ride safe.
Ride smart.

BEFORE
- Don't run for the bus. That's when most accidents happen.
- Keep a safe distance from the curb as the bus pulls up.

DURING
- Watch your step and hold the handrail while boarding, especially during wet or icy conditions.
- Stay clear of closing doors.
- Never lean against the door.
- If you stand, hold onto handrails.
- Do not stand in front of the yellow line or talk to the bus driver while the bus is moving.
- Attend to your children at all times.
- Do not hang arms or hands out of the windows.
- Always obey the bus driver.

AFTER
- If you have to cross the street after getting off a bus, wait until the bus has pulled away from the bus stop.

metro



How to use this timetable

- Use the map to find the stops closest to where you will get on and off the bus.
- Select the schedule (Weekday, Saturday, Sunday) for when you will travel. Along the top of the schedule, find the stop at or nearest the point where you will get on the bus. Follow that column down to the time you want to leave.
- Use the same method to find the times the bus is scheduled to arrive at the stop where you will get off the bus.
- If the bus stop is not listed, use the time shown for the bus stop before it as the time to wait at the stop.
- The end-of-the-line or last stop is listed in ALL CAPS on the schedule.

Cómo Usar este Horario

- Use este mapa para localizar las paradas más cercanas a donde se subirá y bajará del autobús.
- Seleccione el horario (Entre semana, sábado, domingo) de cuando viajará. A lo largo de la parte superior del horario, localice la parada o el punto más cercano a la parada en la que se subirá al autobús. Siga esa columna hacia abajo hasta la hora en la que desee salir.
- Utilice el mismo método para localizar las horas en que el autobús está programado para llegar a la parada en donde desea bajarse del autobús.
- Si la parada del autobús no está listada use la hora que se muestra en la parada anterior como la hora de espera en la parada.
- El final de la ruta o la última parada del autobús aparece en letras MAYÚSCULAS en el horario.

Northbound To Farragut Square

Monday thru Friday — Lunes a viernes

Route Number	Old Fort Rd. & Indian Head Hwy. (Fort Washington Forest)	Allentown & Old Fort Rds. (Friendly)	Tucker & Allentown Rds.	Bock & Kingsway Rds.	Bock & Saint Barnabas Rds.	Indian Head Hwy. & Southern Ave. (DC Line)	ANACOSTIA	7th St. & Independence Ave. SW	11th & E Sts. NW	Eye & 17th Sts. NW (FARRAGUT SQUARE)
AM Service — Servicio matutino										
W13	4:52	5:03	5:11	5:14	5:18	5:25	-	5:43	5:47	5:53
W13	-	5:23	5:31	5:34	5:38	5:45	-	6:03	6:07	6:13
W13	5:29	5:40	5:48	5:51	5:55	6:02	-	6:20	6:24	6:30
W13	-	5:54	6:01	6:05	6:09	6:21	-	6:43	6:47	6:55
W13	5:57	6:10	6:17	6:21	6:25	6:37	-	6:59	7:03	7:11
W13	-	6:26	6:33	6:37	6:41	6:52	-	7:17	7:22	7:31
W13	-	6:26	6:33	6:37	6:41	6:52	-	7:17	7:22	7:31
W13	6:32	6:44	6:51	6:55	6:59	7:10	-	7:35	7:40	7:49
W13	-	7:00	7:07	7:11	7:15	7:26	-	7:51	7:56	8:05
W13	7:06	7:18	7:25	7:29	7:33	7:43	-	8:06	8:10	8:22
W13	-	7:39	7:47	7:51	7:55	8:05	-	8:26	8:31	8:44
W13	7:47	7:57	8:05	8:09	8:13	8:23	-	8:44	8:49	9:02
W14	-	8:54	9:03	9:06	9:10	9:20	9:33	-	-	-
W14	-	9:54	10:03	10:06	10:10	10:20	10:33	-	-	-
W14	-	10:54	11:03	11:06	11:10	11:20	11:33	-	-	-
W14	-	11:54	12:03	12:06	12:10	12:20	12:33	-	-	-
W14	-	12:54	1:03	1:06	1:10	1:20	1:33	-	-	-
PM Service — Servicio vespertino										
W14	-	1:54	2:03	2:06	2:10	2:20	2:33	-	-	-
W14	-	2:54	3:03	3:06	3:10	3:20	3:33	-	-	-

On four Federal holidays, Columbus Day, Veterans' Day, Martin L. King Day, and Presidents' Day, Metrobus will run on a Saturday supplemental schedule. On these holidays, the weekday trips will operate.

Southbound To Fort Washington Forest

Monday thru Friday — Lunes a viernes

Route Number	17th & H Sts. NW (Farragut Square)	Pennsylvania Ave. & 11th St. NW	7th St. & Jefferson Dr. SW (Independence Ave.)	Anacostia	Indian Head Hwy. & Southern Ave. (DC Line)	Bock & Saint Barnabas Rds.	Bock & Kingsway Rds.	Tucker & Allentown Rds.	Allentown & Old Fort Rds. (FRIENDLY)	Old Fort Rd. & Indian Head Hwy. (FORT WASHINGTON FOREST)
AM Service — Servicio matutino										
W14	-	-	-	10:15	10:26	10:35	10:38	10:42	10:49	-
W14	-	-	-	11:15	11:26	11:35	11:38	11:42	11:49	-
PM Service — Servicio vespertino										
W14	-	-	-	12:15	12:26	12:35	12:38	12:42	12:49	-
W14	-	-	-	1:13	1:26	1:35	1:38	1:42	1:49	-
W14	-	-	-	2:13	2:26	2:35	2:38	2:42	2:49	-
W14	-	-	-	3:18	3:31	3:40	3:43	3:47	3:54	-
W13	3:35	3:44	3:49	-	4:11	4:23	4:28	4:31	4:38	4:49
W13/	3:57	4:09	4:15	-	4:39	4:47	4:51	4:55	5:02	-
W13	4:18	4:30	4:36	-	5:01	5:12	5:18	5:24	5:34	5:46
W13/	4:37	4:49	4:55	-	5:20	5:31	5:37	5:43	5:53	-
W13	4:51	5:05	5:10	-	5:35	5:47	5:53	5:59	6:10	6:21
W13/	5:10	5:24	5:31	-	5:55	6:02	6:07	6:11	6:19	-
W13/	5:10	5:24	5:31	-	5:55	6:02	6:07	6:11	6:19	-
W13	5:28	5:42	5:49	-	6:13	6:20	6:25	6:29	6:37	6:49
W13/	5:48	6:00	6:04	-	6:27	6:37	6:39	6:43	6:49	-
W13	6:13	6:25	6:29	-	6:52	7:02	7:04	7:08	7:14	7:23
W13	6:43	6:55	6:59	-	7:22	7:32	7:34	7:38	7:44	7:53

On four Federal holidays, Columbus Day, Veterans' Day, Martin L. King Day, and Presidents' Day, Metrobus will run on a Saturday supplemental schedule. On these holidays, the weekday trips will operate.

Welcome to Metrobus

Here are some tips to make your ride on Metrobus easy and quick.

- Each customer must pay a fare. Up to two children under age five may ride free with a paying customer.
- Please have exact fare (when paying with cash), a valid bus pass or a SmarTrip® card ready when boarding.
- When transferring from bus-to-rail or rail-to-bus, Metro (and most regional bus systems) offers a 50¢ discount on the second trip. Transfers from bus-to-bus are free as long as the second bus does not cost more than the first bus. If it does, you must pay the difference. IMPORTANT: To get the discounted or free transfer, you must pay your fare with a SmarTrip® card. If you pay with cash, you will not get the discounted or free transfer. The transfer period is two hours between the start of the first trip and the start of the second trip.
- If standing, please stay behind the yellow line and hold a handrail securely.
- Priority seats are reserved for senior citizens and people with disabilities.
- To alert the bus operator that you want to get off at the next stop, pull the cord that runs along the top of the windows or press the button on the handrail leading out the back door.
- Are you planning to use Metrobus regularly? A SmarTrip® card saves you 20¢ on your bus fare every time you use it. And it makes paying your fare faster. For more information about SmarTrip®, visit www.wmata.com or call 202-637-7000 (TTY 202-638-3780).
- To ensure a pleasant ride for everyone, it is unlawful to:
  - Eat or drink
  - Smoke
  - Spit or litter
  - Play audio or video equipment without earphones
  - Bring animals (except service animals) onto Metrobus

Metrobus holiday service

- **Saturday supplemental schedule:**
  Martin Luther King Jr. Day
  Presidents Day
  Columbus Day
  Veterans Day
- **Saturday schedule:**
  July 4th
- **Sunday schedule:**
  New Year's Day
  Memorial Day
  Labor Day
  Thanksgiving Day
  Christmas Day

To get information about your Metro system, share a suggestion, report a problem or contact Lost and Found, visit www.wmata.com or call 202-637-7000 (TTY 202-638-3780) and select from the menu options.

(04/15/12)

English-Español

Effective 9-30-12

W19

Indian Head Express Line

metrobus ♿

Express Fare Charged on this Route

Serves these locations-
Brinda servicio a estas ubicaciones

- Naval Surface Warfare Center (Charles County)
- Town of Indian Head
- Bryans Road Park & Ride Lot
- Accokeek Village Park & Ride Lot
- Eastover
- Southern Ave station

R11/15/12

Information Anytime 202-637-7000 www.wmata.com TTY 202-638-3780

metro

Indian Head Express Line

www.wmata.com

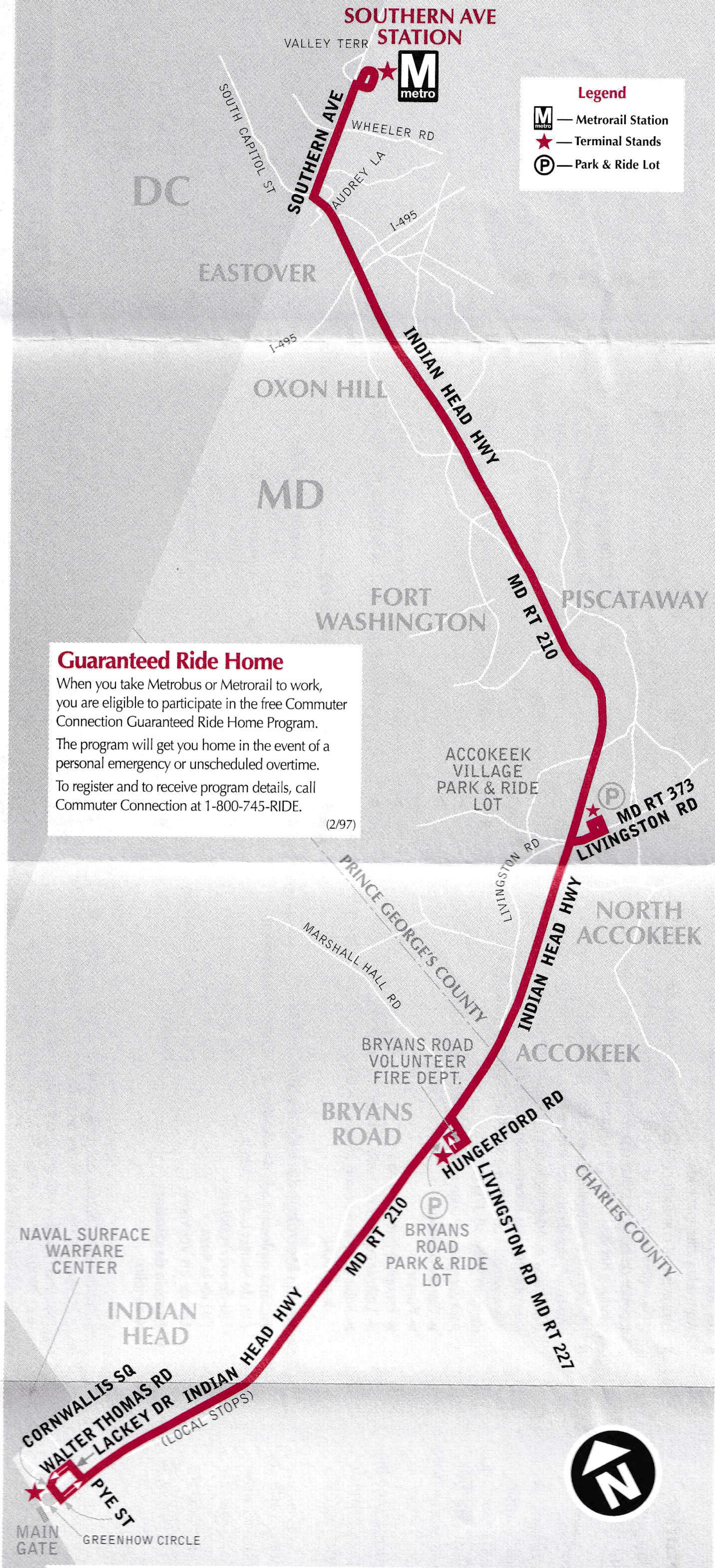
SOUTHERN AVE STATION
VALLEY TERR
metro
SOUTH CAPITOL ST
SOUTHERN AVE
WHEELER RD
AUDREY LA
DC
I-495
EASTOVER
I-495
INDIAN HEAD HWY
OXON HILL
MD
MD RT 210
FORT WASHINGTON
PISCATAWAY
ACCOKEEK VILLAGE PARK & RIDE LOT
MD RT 373
LIVINGSTON RD
LIVINGSTON RD
PRINCE GEORGE'S COUNTY
MARSHALL HALL RD
NORTH ACCOKEEK
INDIAN HEAD HWY
BRYANS ROAD VOLUNTEER FIRE DEPT.
ACCOKEEK
BRYANS ROAD
HUNGERFORD RD
LIVINGSTON RD MD RT 227
CHARLES COUNTY
MD RT 210
BRYANS ROAD PARK & RIDE LOT
NAVAL SURFACE WARFARE CENTER
INDIAN HEAD
INDIAN HEAD HWY
CORNWALLIS SQ
WALTER THOMAS RD
LACKEY DR
(LOCAL STOPS)
PYE ST
MAIN GATE
GREENHOW CIRCLE
N

Legend
- M — Metrorail Station
- ★ — Terminal Stands
- Ⓟ — Park & Ride Lot

Guaranteed Ride Home

When you take Metrobus or Metrorail to work, you are eligible to participate in the free Commuter Connection Guaranteed Ride Home Program.

The program will get you home in the event of a personal emergency or unscheduled overtime.

To register and to receive program details, call Commuter Connection at 1-800-745-RIDE.

(2/97)

Rt. W19 Restrictions

Monday thru Friday —
Lunes a viernes
(except holidays - ex cepto los días festivos)

Route Number	Naval Surface Warfare Center (Main Gate)	Bryans Road (Indian Head Hwy & Rt. 227)	Bryans Road Park & Ride	Accokeek Village Park & Ride	North Accokeek (Indian Head Hwy & Rt. 373)	Indian Head Hwy. & Southern Ave. (DC Line)	SOUTHERN AVE M
AM Service — Servicio matutino							
W19	4:29	4:39	4:41	4:49	-	5:19	5:25
W19	4:54	5:06	5:11	5:21	-	5:58	6:05
W19	5:19	5:31	5:36	5:46	-	6:23	6:30
W19	5:39	5:51	5:56	6:06	-	6:43	6:50
W19	5:59	6:11	6:16	6:26	-	7:03	7:10
W19	6:24	6:35	6:39	6:48	-	7:24	7:30
W19	6:49	6:59	7:02	7:10	-	7:41	7:47
W19	7:05	7:15	7:18	7:26	-	7:57	8:03
W19	7:22	7:32	7:35	7:43	-	8:14	8:20
W19	7:42	7:52	7:55	8:03	-	8:34	8:40
PM Service — Servicio vespertino							
W19	4:50	5:01	-	-	5:11	5:38	5:50
W19	5:10	5:21	-	-	5:31	5:58	6:10
W19	5:35	5:43	-	-	5:50	6:13	6:22

On four Federal holidays, Columbus Day, Veterans' Day, Martin L. King Day, and Presidents' Day, Metrobus will run on a Saturday supplemental schedule. On these holidays, the weekday trips will operate.

► Southbound To
Naval Surfce Warfare Center

Monday thru Friday —
Lunes a viernes
(except holidays - ex cepto los días festivos)

Route Number	Southern Ave M	Indian Head Hwy. & Southern Ave. (DC Line)	North Accokeek (Indian Head Hwy & Rt. 373)	Accokeek Village Park & Ride	BRYANS ROAD PARK & RIDE	Bryans Road (Indian Head Hwy & Rt. 227)	Naval Surface Warfare Center (Main Gate) ■
AM Service — Servicio matutino							
W19	5:37	5:44	6:01	-	-	6:09	6:18
W19	6:10	6:17	6:34	-	-	6:42	6:51
W19	6:35	6:42	6:59	-	-	7:07	7:16
W19	6:55	7:02	7:19	-	-	7:27	7:36
PM Service — Servicio vespertino							
W19	3:40	3:51	-	4:11	4:22	4:24	4:37
W19	4:08	4:19	-	4:39	4:50	4:52	5:05
W19	4:28	4:39	-	4:59	5:10	5:12	5:25
W19	4:48	5:00	-	5:23	5:35	5:37	5:51
W19	5:08	5:20	-	5:43	5:55	5:57	6:11
W19	5:23	5:35	-	5:58	6:10	6:12	6:26
W19	5:38	5:50	-	6:13	6:25	6:27	6:41
W19	5:58	6:10	-	6:33	6:45	6:47	7:01
W19	6:18	6:29	-	6:51	7:01	7:03	7:16
W19	6:48	6:59	-	7:21	7:31	7:33	7:46

■ — *Buses are signed INDIAN HEAD.*
El anuncio del autobús muestra INDIAN HEAD.

On four Federal holidays, Columbus Day, Veterans' Day, Martin L. King Day, and Presidents' Day, Metrobus will run on a Saturday supplemental schedule. On these holidays, the weekday trips will operate.

If you lost it on Metro, look for it online.

Metro's Lost and Found is now online. So if you lose something on

X1,3

Benning Road Line

For route and schedule information
Call 202-637-7000
www.wmata.com

Legend
M — Metrorail Station
★ — Terminal Stands

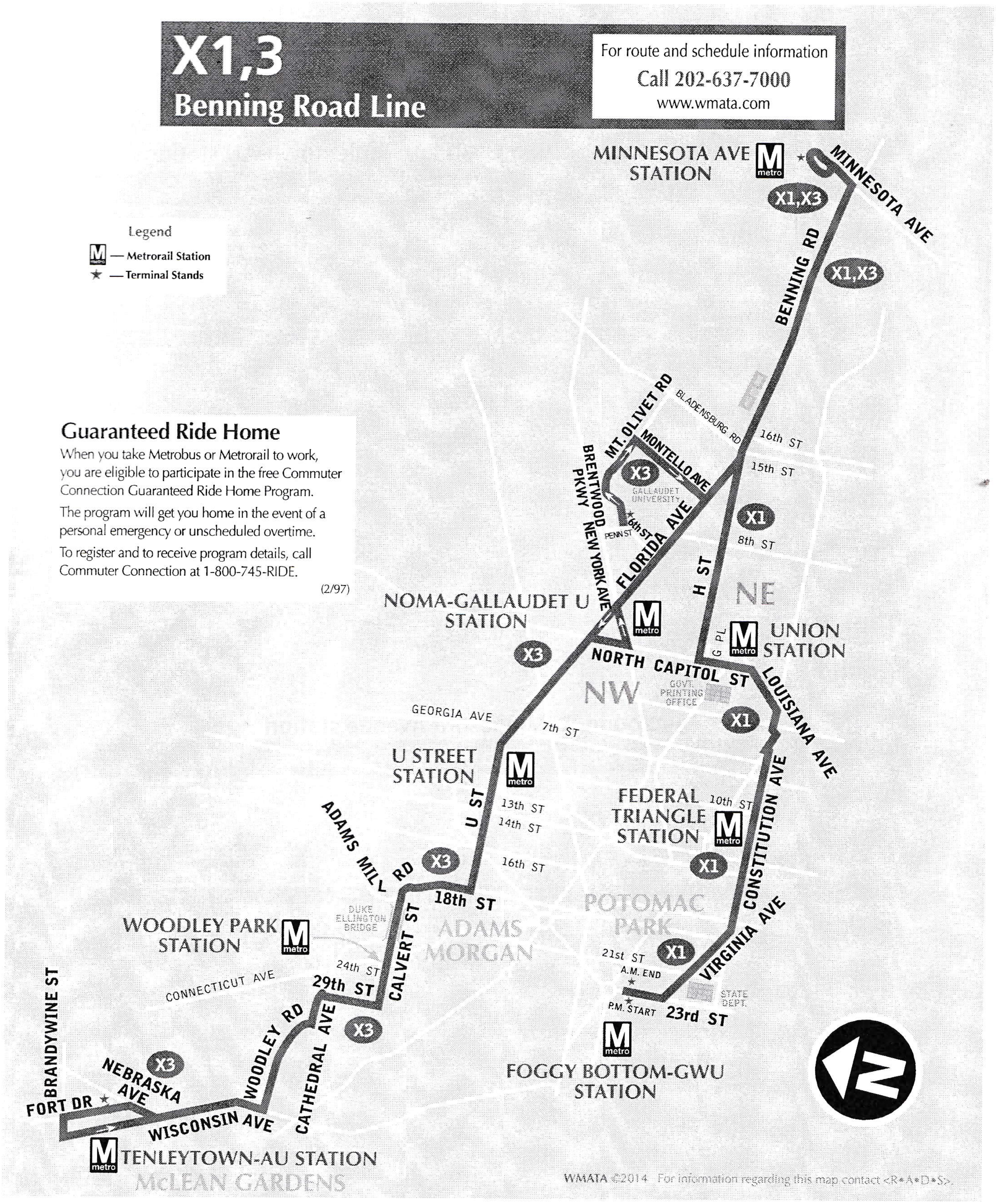
MINNESOTA AVE STATION
MINNESOTA AVE
X1,X3
BENNING RD
X1,X3
BLADENSBURG RD
16th ST
15th ST
MT. OLIVET RD
MONTELLO AVE
BRENTWOOD PKWY
X3
GALLAUDET UNIVERSITY
PENN ST
6th ST
NEW YORK AVE
FLORIDA AVE
X1
8th ST
H ST
NE
NOMA-GALLAUDET U STATION
UNION STATION
G PL
X3
NORTH CAPITOL ST
LOUISIANA AVE
NW
GOVT. PRINTING OFFICE
X1
GEORGIA AVE
7th ST
U STREET STATION
U ST
13th ST
14th ST
FEDERAL TRIANGLE STATION
10th ST
CONSTITUTION AVE
ADAMS MILL RD
X3
16th ST
X1
18th ST
DUKE ELLINGTON BRIDGE
POTOMAC PARK
ADAMS MORGAN
WOODLEY PARK STATION
CALVERT ST
24th ST
29th ST
CONNECTICUT AVE
21st ST
A.M. END
X1
VIRGINIA AVE
P.M. START
23rd ST
STATE DEPT.
WOODLEY RD
CATHEDRAL AVE
X3
FOGGY BOTTOM-GWU STATION
BRANDYWINE ST
X3
NEBRASKA AVE
FORT DR
WISCONSIN AVE
TENLEYTOWN-AU STATION
McLEAN GARDENS
N

WMATA ©2014 For information regarding this map contact <R•A•D•S>.

Guaranteed Ride Home

When you take Metrobus or Metrorail to work, you are eligible to participate in the free Commuter Connection Guaranteed Ride Home Program.

The program will get you home in the event of a personal emergency or unscheduled overtime.

To register and to receive program details, call Commuter Connection at 1-800-745-RIDE.

(2/97)

KNOW MORE.
KNOW FIRST. metroAlerts
Sign up today at wmata.com/MetroAlerts

X1,3

Benning Road Line

Westbound to Foggy Bottom-GWU and Tenleytown-AU stations

Monday thru Friday — Lunes a viernes

Route Number	Minnesota Ave M	Benning Rd. & 16th St. NE (Hechinger Mall)	H & 8th Sts. NE	Florida Ave. & North Capitol St. NW	North Capitol St. & G Pl. NW (Govt. Printing Office)	Florida & Georgia Aves. NW	U & 14th Sts. NW (Reeves Center)	Constitution Ave. & 10th St. NW	Duke Ellington Bridge	23rd & I Sts. NW (FOGGY BOTTOM-GWU) M	Wisconsin Ave & Newark St. NW (McLean Gardens)	Fort Dr. & Albemarle St. NW (TENLEYTOWN-AU) M
AM Service — Servicio matutino												
X3	6:00	6:08	-	6:20	-	6:24	6:28	-	6:36	-	6:48	6:54
X1	6:06	6:14	6:19	-	6:23	-	-	6:31	-	6:41	-	-
X1	6:23	6:31	6:36	-	6:40	-	-	6:48	-	6:58	-	-
X3	6:30	6:40	-	6:52	-	6:57	7:02	-	7:10	-	7:22	7:28
X1	6:38	6:48	6:53	-	6:58	-	-	7:07	-	7:18	-	-
X3	6:50	7:00	-	7:12	-	7:17	7:22	-	7:30	-	7:42	7:48
X1	6:53	7:03	7:08	-	7:13	-	-	7:22	-	7:33	-	-
X1	7:08	7:18	7:23	-	7:28	-	-	7:37	-	7:48	-	-
X3	7:12	7:22	-	7:34	-	7:39	7:44	-	7:52	-	8:04	8:10
X1	7:24	7:34	7:39	-	7:44	-	-	7:53	-	8:04	-	-
X3	7:37	7:47	-	7:59	-	8:04	8:09	-	8:17	-	8:29	8:35
X1	7:40	7:50	7:55	-	8:00	-	-	8:09	-	8:20	-	-
X1	7:56	8:08	8:14	-	8:20	-	-	8:29	-	8:40	-	-
X3	8:02	8:14	-	8:28	-	8:34	8:39	-	8:49	-	9:00	9:07
X1	8:19	8:31	8:37	-	8:43	-	-	8:52	-	9:03	-	-
X3	8:22	8:34	-	8:48	-	8:54	8:59	-	9:09	-	9:20	9:27
X1	8:39	8:51	8:57	-	9:03	-	-	9:12	-	9:23	-	-

On four Federal holidays, Columbus Day, Veterans' Day, Martin L. King Day, and Presidents' Day, Metrobus will run on a Saturday supplemental schedule. On these holidays, these routes will have no service.

Eastbound To Minnesota Avenue station

Monday thru Friday — Lunes a viernes

Route Number	Fort Dr. & Albemarle St. NW (Tenleytown- AU) M	Wisconsin Ave. & Newark St. NW (McLean Gardens)	23rd & I Sts. NW (Foggy Bottom-GWU) M	Duke Ellington Bridge	Constitution Ave. & 10th St. NW	U & 14th Sts. NW (Reeves Center)	North Capitol & H Sts. NE (Govt. Printing Office)	Florida Ave. & 7th St. NW	Florida Ave. & North Capitol St. NW	H & 8th Sts. NE	6th & Penn Sts. NE	Benning Rd. & 15th St. NE (Hechinger Mall)	MINNESOTA AVE M
PM Service — Servicio vespertino													
X1	-	-	3:38	-	3:50	-	4:01	-	-	4:07	-	4:13	4:26
X3	3:31	3:40	-	3:51	-	3:59	-	4:04	4:10	-	-	4:24	4:37
X3	-	-	-	-	-	-	-	-	-	-	● 4:20	4:34	4:47
X1	-	-	4:03	-	4:15	-	4:26	-	-	4:32	-	4:38	4:51
X3	3:51	4:00	-	4:11	-	4:19	-	4:24	4:30	-	-	4:44	4:57
X1	-	-	4:28	-	4:40	-	4:51	-	-	4:57	-	5:03	5:16
X3	4:25	4:34	-	4:45	-	4:53	-	4:58	5:06	-	-	5:19	5:34
X1	-	-	4:53	-	5:07	-	5:19	-	-	5:25	-	5:31	5:46
X3	5:01	5:10	-	5:21	-	5:29	-	5:34	5:42	-	-	5:55	6:10
X1	-	-	5:19	-	5:33	-	5:45	-	-	5:51	-	5:57	6:12
X1	-	-	5:44	-	5:54	-	6:01	-	-	6:06	-	6:11	6:24
X3	5:37	5:45	-	5:56	-	6:04	-	6:10	6:16	-	-	6:26	6:39
X1	-	-	6:09	-	6:19	-	6:26	-	-	6:31	-	6:36	6:49

● *– Trip operates only on days when KIPP DC College Prep is open.*

On four Federal holidays, Columbus Day, Veterans' Day, Martin L. King Day, and Presidents' Day, Metrobus will run on a Saturday supplemental schedule. On these holidays, these routes will have no service.

METRO FACTS

How to use this schedule

First, look at the map. Find the stops along the route closest to your origin and destination points. Next, find the schedule block for the day (weekday, Saturday or Sunday) and the direction you want to travel. On that schedule block, find the intersection closest to your destination. Follow this column down until you find the time that is closest to when you want to arrive. Then move left across the page. Stop at the column listed under your starting point. This is the time you should be at the bus stop to board your bus. For a stop not listed, use the time you should be at your just before yours as the time you should be at your bus stop. A stop listed in bold at the top of the schedule indicates it is the *end-of-the-line* for some trips. It is easy to identify the last stop on a trip—it is bold on the schedule and shown on the front and sides of Metrobuses.

Note: Schedules may change without notice. Please call Customer Information to verify schedule information.

Important Telephone Numbers

Customer Information *(schedules, fares, routes, parking and other information. Open 6 a.m.-10:30 p.m. weekdays, 8 a.m.-10:30 p.m. weekends)* ...... 202/637-7000 .... TDD 202/638-3780
Customer Assistance 202/637-1328
(or e-mail us at csvc@wmata.com)
Events Hot Line *(recorded information)* 202/783-1070
ID Cards for Riders 202/962-1245
with Disabilities .... TDD 202/628-8973
Lost and Found 202/962-1195
MetroAccess *(regional paratransit* 301/588-8181
service for disabled riders) .... TDD 301/588-8186
Metro Mobility Link *(help line for people with special access needs, Braille)* 202/962-6464
Transit Police *(emergencies)* 202/962-2121
TripFax 202/962-1420
Web Site .... http://www.wmata.com
Wheelchair lift-equipped Metrobuses 202/962-1825

Metrobus Holiday Schedule

Saturday schedules are operated on these holidays: Martin Luther King, Jr. Day, Presidents Day, July 4th, Columbus Day and Veterans Day. Supplemental service is available on some routes. Sunday schedules are operated on these holidays: New Year's Day, Memorial Day, Labor Day, Thanksgiving Day and Christmas Day.

Rider Etiquette

When boarding, have your pass or exact cash in hand. Metrobus operators do not carry money. Move to the rear of the bus to avoid crowding at the front and stand behind the white line. Remember, priority seats are reserved for senior citizens and persons with disabilities. It is against the law to eat, drink, smoke, litter or play audio or video equipment without earphones. *Please save this schedule to use later or pass it on to a neighbor, coworker or friend.*

(Rev. 7/97)

(Fares subject to change without notice.)

Metrobus Fares

Effective June 24, 1995

• Peak: weekdays 5:30–9:30 a.m. and 3–8 p.m. • Off-peak: all other times. • Up to two children 4 years old and younger ride *free* with each paying customer.	Peak*		Off-Peak*	
	Cash	w/Rail Transfer	Cash	w/Rail Transfer
District of Columbia				
Within D.C.	$1.10	.25	1.10	.25
Maryland				
Within Maryland	1.10	1.10	1.10	1.10
From:				
D.C. to MD Zone 1	1.75	.90	1.75	.90
MD Zone 1 to D.C.	1.75	1.75	1.75	1.75
D.C. to MD Zone 2	2.00	1.15	1.75	.90
MD Zone 2 to D.C.	2.00	2.00	1.75	1.75
Virginia				
Within VA (any one zone)	1.10	.85	1.10	.85
Between:				
VA Zones G & 1-ARL	1.10	.85	1.10	.85
VA Zones G & 1-ALEX	1.45	1.20	1.10	.85
VA Zones G & 2	1.80	1.55	1.10	.85
VA Zones G & 3	2.15	1.90	1.10	.85
VA Zones 1 & 2	1.45	1.20	1.10	.85
VA Zones 1 & 3	1.80	1.55	1.10	.85
VA Zones 2 & 3	1.45	1.20	1.10	.85
From:				
D.C. to VA Zone G	1.45	.60	1.45	.60
VA Zone G to DC	1.45	1.20	1.45	1.20
D.C. to VA Zone 1-ARL	1.45	.60	1.45	.60
VA Zone 1-ARL to D.C.	1.45	1.20	1.45	1.20
D.C. to VA Zone 1-ALEX	1.80	.95	1.45	.60
VA Zone 1-ALEX to D.C.	1.80	1.55	1.45	1.20
D.C. to VA Zone 2	2.15	1.30	1.45	.60
VA Zone 2 to D.C.	2.15	1.90	1.45	1.20
D.C. to VA Zone 3	2.50	1.65	1.45	.60
VA Zone 3 to D.C.	2.50	2.25	1.45	1.20

**Fares do not include bus transfer charges and surcharges.*

Senior and Disabled Rider Fares

		Cash	w/Rail Transfer
Within D.C.		$ .50	$ .00
Within Maryland		.50	.50
Within Virginia		.50	.35
From:	D.C. to Maryland	.50	.40
	Maryland to D.C.	.50	.50
	D.C. to Virginia	.50	.15
	Virginia to D.C.	.50	.50

Senior and disabled rider fares are valid at all times for riders *in possession of official WMATA ID* or Medicare card. Senior citizens, 65 years of age and older, and people with disabilities are eligible for the WMATA ID card. For more information, call 202/637-7000 (TDD 638-3780).

(Rev. 6/97)

Effective as of June 30, 1997

Y1 White Flint-Wheaton Line

Y3 Homecrest-Wheaton Line

Y4 Bel Pre Rd.-Wheaton Line

between
Rockville station (Y4)
White Flint station (Y1)
Veirs Mill Village (Y1)
Aspen Hill (Y3)
Homecrest (Y3)
Longmead (Y3)
Layhill (Y3,Y4)
Glenmont
and
Wheaton station

♿ – Designated trips operated with wheelchair lift-equipped buses.

5119
Welcome Aboard
metro

Washington Metropolitan Area Transit Authority
600 Fifth Street, N.W., Washington, D.C. 20001
INFORMATION: 202/637-7000 (TDD 202/638-3780)
http://www.wmata.com

White Flint-Wheaton Line – Route Y1
Homecrest-Wheaton Line – Route Y3
Bel Pre Road-Wheaton Line – Route Y4

DURING SNOWSTORMS
CALL 202/637-7000
FOR METROBUS ROUTE INFORMATION

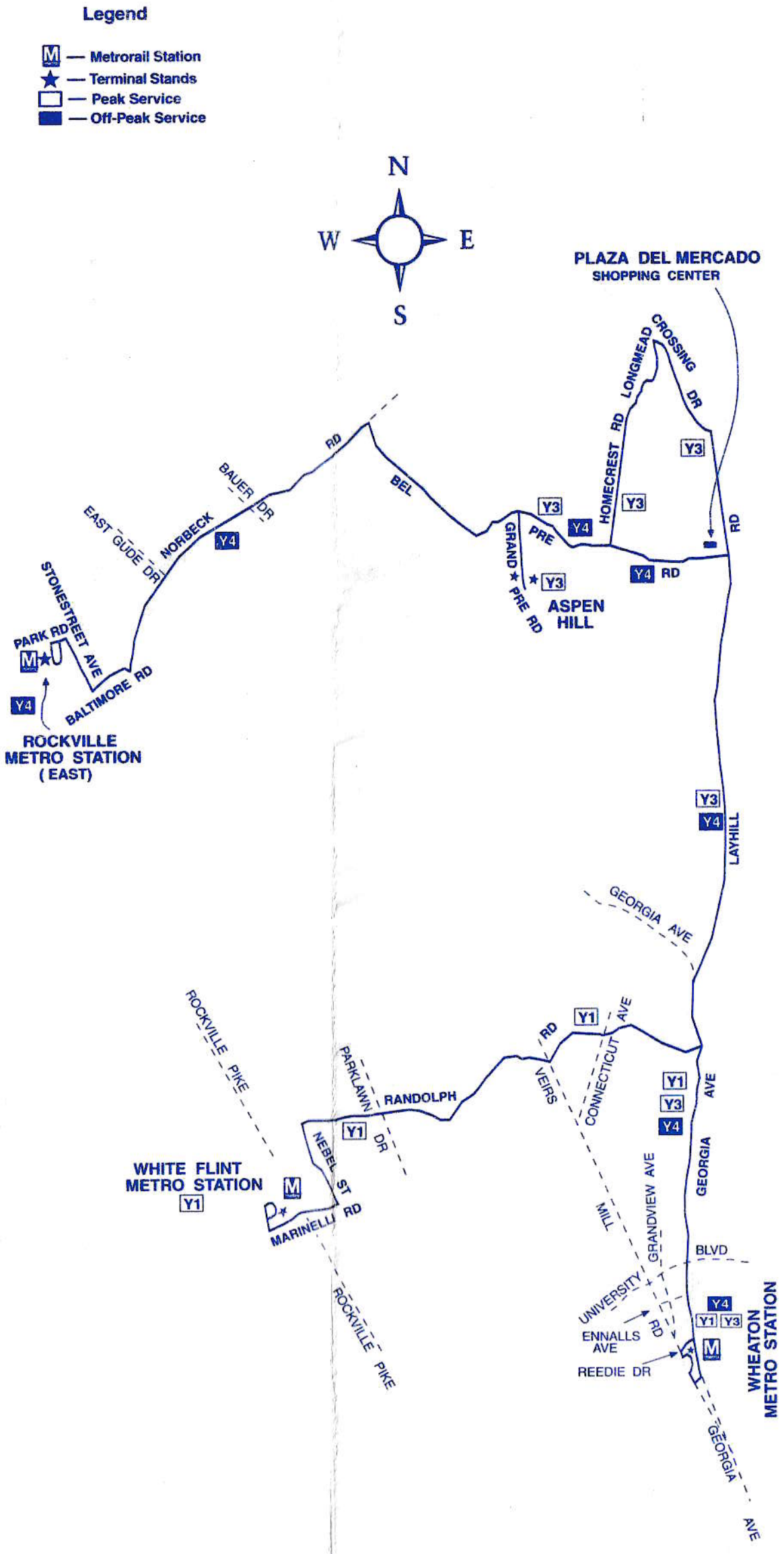
Legend
M — Metrorail Station
★ — Terminal Stands
☐ — Peak Service
■ — Off-Peak Service
N
W
E
S
PLAZA DEL MERCADO
SHOPPING CENTER
LONGMEAD CROSSING DR
HOMECREST RD
Y3
Y4
BEL PRE RD
GRAND PRE RD
ASPEN HILL
RD
NORBECK RD
BAUER DR
EAST GUDE DR
STONESTREET AVE
PARK RD
BALTIMORE RD
ROCKVILLE METRO STATION (EAST)
LAYHILL RD
GEORGIA AVE
ROCKVILLE PIKE
PARKLAWN DR
RANDOLPH RD
Y1
VEIRS MILL RD
CONNECTICUT AVE
WHITE FLINT METRO STATION
NEBEL ST
MARINELLI RD
GRANDVIEW AVE
UNIVERSITY BLVD
ENNALLS AVE
REEDIE DR
WHEATON METRO STATION

Guaranteed Ride Home

When you take Metrobus or Metrorail to work, you are eligible to participate in the free Commuter Connection Guaranteed Ride Home Program.

The program will get you home in the event of a personal emergency or unscheduled overtime.

To register and to receive program details, call Commuter Connections at 1-800/745-RIDE.

(2/97)

Special Fares and Charges

Bus Transfer Charge

A bus-to-bus transfer costs 10 cents and is valid for one transfer. You buy it from the driver of the first bus and give it to the driver of the bus to which you transfer. Each additional transfer costs 10 cents. *Senior citizens, persons with disabilities, Medicare cardholders or students who pay their fare with a school token or ticket receive free bus-to-bus transfers.*

Special Fares

In the District of Columbia

Student Fares: School Token/Ticket or $1.10 cash. Anacostia Service: Pay 60 cents on the 94, 95, A2, A3, A4, A5, A6, A7, A8, M20, W1, W2, W6, W8 and W9 and southbound portions of B2, P1, P2, P6 and 90 Metrobuses (at stops at or south of Good Hope Road). Transfers are not issued on these routes *except* on payment of full $1.10 base fare and the 10-cent bus transfer charge.

In Northern Virginia

Pay 50 cents on Rts. 2W, 3W, 3Z,12C, 12D, 12E, 12F, 12L, 12M, 12R, 12S, 18R, 18S, 20F, 20W, 20X, 20Y and 24T.

In Arlington County

You may purchase a $1.15 Round Trip bus transfer for trips between bus and rail. You must present a valid rail transfer to the driver when you use the Round Trip transfer. This transfer is not discounted for senior citizen and disabled riders.

In Maryland

In Montgomery and Prince George's counties, the Maryland Mover pass lets you ride all day within Maryland on Metrobus, Ride-On, The Bus and Laurel Connect-A-Ride and pay no additional fare. Pay $2.50 for the pass before 9:30 a.m. or $1.50 after 9:30 a.m. weekdays or anytime on weekends and federal holidays. This transfer is not discounted for senior citizen and disabled riders.

Between Prince George's County and Virginia

Fare on Rt. P13 between Maryland Zone 1 and Virginia Zone 1 – $2; between Maryland Zone 1 and Virginia Zone G – $2.25.

Surcharges (in addition to regular fare)

Rt. 11Y	$ .75
Rt. N7	$1.00
Rts. P17, P19	.75
Rts. 18E, 18F, 18G, 18H, 18J, 18P	$. .50
Rt. W13	.75

NOTE: Up to two children 4 years old and younger travel FREE with each paying customer.

(Rev. 6/97)

White Flint-Wheaton Line
Monday thru Friday
(except holidays)

Southbound

Route Number	White Flint M metro	Randolph Rd. & Parklawn Dr.	Randolph Rd. & Veirs Mill Rd.	Randolph Rd. & Georgia Ave.	WHEATON M metro
		AM Service			
Y1	6:37	6:41	6:48	6:52	6:59
Y1	7:10	7:14	7:21	7:25	7:32
Y1	7:40	7:44	7:51	7:55	8:02
Y1	8:08	8:11	8:20	8:26	8:32
		PM Service			
Y1	4:12	4:15	4:23	4:28	4:35
Y1	4:42	4:45	4:53	4:58	5:05
Y1	5:12	5:15	5:23	5:28	5:35
Y1	5:40	5:43	5:51	5:56	6:03

Northbound

Route Number	Wheaton M metro	Randolph Rd. & Georgia Ave.	Randolph Rd. & Veirs Mill Rds.	Randolph Rd. & Parklawn Dr.	WHITE FLINT M metro
		AM Service			
Y1	6:10	6:17	6:23	6:27	6:30
Y1	6:40	6:47	6:53	6:57	7:00
Y1	7:10	7:17	7:23	7:27	7:31
Y1	7:40	7:47	7:54	7:58	8:02
Y1	8:10	8:17	8:24	8:28	8:32
Y1	8:40	8:47	8:54	8:58	9:02
		PM Service			
Y1	4:10	4:19	4:26	4:30	4:35
Y1	4:40	4:49	4:56	5:00	5:05
Y1	5:10	5:19	5:26	5:30	5:35
Y1	5:40	5:49	5:56	6:00	6:05

Homecrest-Wheaton Line
Monday thru Friday
(except holidays)

Southbound

Route Number	Grand Pre & Bel Pre Rds.	Longmead Crossing Dr. & Homecrest Rd.	Layhill & Bel Pre Rds.	Georgia Ave & Randolph Rd.	WHEATON M metro
		AM Service			
Y3	5:59	6:04	6:08	6:15	6:21
Y3	6:23	6:30	6:35	6:44	6:51
Y3	6:55	7:02	7:07	7:16	7:22
Y3	7:25	7:32	7:37	7:46	7:52
Y3	7:56	8:03	8:08	8:16	8:22
Y3	8:26	8:33	8:38	8:46	8:52

Northbound

Route Number	Wheaton M metro	Georgia Ave. & Randolph Rd.	Layhill & Bel Pre Rds.	Longmead Crossing Dr. & Homecrest Rd.	Grand Pre & Bel Pre Rds. (ASPEN HILL)
		PM Service			
Y3	4:05	4:14	4:21	4:24	4:31
Y3	4:35	4:44	4:51	4:54	5:01
Y3	5:05	5:14	5:22	5:26	5:33
Y3	5:35	5:44	5:52	5:56	6:03
Y3	6:05	6:14	6:22	6:26	6:33
Y3	6:35	6:43	6:51	6:55	7:00

TAKE METROBUS FOR ALL SEASONS

For games at the Patriot Center, take Metrobus Rt. 17A from Pentagon station or Rt. 29K from King Street station. For games at RFK Stadium, take Metrorail's Orange or Blue Line to Stadium-Armory station or Metrobus Rts. 96, B2, or D2. Discover how you can get to the game on Metro. Call 202/637-7000 (TDD 638-3780).

M metro **THE EASY WAY OUT. AND IN.**

11/96

Bel Pre Road-Wheaton Line
Monday thru Friday
(except holidays)

Southbound

Route Number	Rockville (east)	Norbeck Rd. & Bauer Dr.	Bel Pre Rd. & Georgia Ave.	Plaza del Mercado	Georgia Ave. & Randolph Rd.	WHEATON
			AM Service			
Y4	5:35	5:42	5:47	5:52	5:59	6:05
Y4	6:05	6:12	6:17	6:22	6:29	6:35
Y4	6:35	6:42	6:47	6:52	6:59	7:06
Y4	7:05	7:12	7:17	7:22	7:29	7:36
Y4	7:35	7:42	7:47	7:52	8:00	8:07
Y4	8:05	8:12	8:17	8:22	8:30	8:37
Y4	8:35	8:42	8:47	8:51	8:58	9:04
Y4	9:05	9:12	9:17	9:21	9:28	9:34
Y4	9:35	9:42	9:47	9:51	9:58	10:04
Y4	10:05	10:12	10:17	10:21	10:28	10:34
Y4	10:35	10:42	10:47	10:51	10:58	11:04
Y4	11:05	11:12	11:17	11:21	11:28	11:34
Y4	11:35	11:42	11:47	11:51	11:58	12:04
			PM Service			
Y4	12:05	12:12	12:17	12:21	12:28	12:34
Y4	12:35	12:42	12:47	12:51	12:58	1:04
Y4	1:05	1:12	1:17	1:21	1:28	1:34
Y4	1:35	1:42	1:47	1:51	1:58	2:04
Y4	2:05	2:12	2:17	2:21	2:28	2:34
Y4	2:35	2:42	2:47	2:51	2:58	3:04
Y4	3:05	3:12	3:17	3:21	3:28	3:34
Y4	3:35	3:42	3:48	3:53	4:01	4:07
Y4	4:05	4:12	4:18	4:23	4:31	4:37
Y4	4:35	4:42	4:48	4:53	5:01	5:08
Y4	5:05	5:12	5:18	5:23	5:31	5:38
Y4	5:35	5:42	5:48	5:53	6:01	6:08
Y4	6:05	6:11	6:16	6:20	6:27	6:33
Y4	6:35	6:41	6:46	6:50	6:57	7:03
Y4	7:05	7:11	7:16	7:20	7:27	7:33
Y4	7:35	7:41	7:46	7:50	7:57	8:03

Northbound

Route Number	Wheaton	Georgia Ave. & Randolph Rd.	Plaza del Mercado	Bel Pre Rd. & Georgia Ave.	Norbeck Rd. & Bauer Dr.	ROCK-VILLE (east)
			AM Service			
Y4	5:20	5:25	5:32	5:36	5:42	5:48
Y4	5:50	5:55	6:02	6:06	6:12	6:18
Y4	6:20	6:27	6:35	6:39	6:45	6:51
Y4	6:50	6:57	7:05	7:09	7:15	7:21
Y4	7:20	7:27	7:35	7:40	7:47	7:53
Y4	7:50	7:57	8:05	8:10	8:17	8:23
Y4	8:20	8:27	8:35	8:40	8:47	8:53
Y4	8:50	8:57	9:05	9:10	9:17	9:23
Y4	9:20	9:27	9:34	9:38	9:44	9:50
Y4	9:50	9:57	10:04	10:08	10:14	10:20
Y4	10:20	10:27	10:34	10:38	10:44	10:50
Y4	10:50	10:57	11:04	11:08	11:14	11:20
Y4	11:20	11:27	11:34	11:38	11:44	11:50
Y4	11:50	11:57	12:04	12:08	12:14	12:20
			PM Service			
Y4	12:20	12:27	12:34	12:38	12:44	12:50
Y4	12:50	12:57	1:04	1:08	1:14	1:20
Y4	1:20	1:27	1:34	1:38	1:44	1:50
Y4	1:50	1:57	2:04	2:08	2:14	2:20
Y4	2:20	2:27	2:34	2:38	2:44	2:50
Y4	2:50	2:57	3:04	3:08	3:14	3:20
Y4	3:20	3:29	3:36	3:40	3:47	3:53
Y4	3:50	3:59	4:06	4:10	4:17	4:23
Y4	4:20	4:29	4:36	4:40	4:47	4:53
Y4	4:50	4:59	5:07	5:12	5:19	5:25
Y4	5:20	5:29	5:37	5:42	5:49	5:55
Y4	5:50	5:59	6:07	6:12	6:19	6:25
Y4	6:20	6:28	6:35	6:39	6:45	6:51
Y4	6:50	6:58	7:05	7:09	7:15	7:21
Y4	7:20	7:27	7:33	7:37	7:43	7:49
Y4	7:50	7:57	8:03	8:07	8:13	8:19

LOSE SOMETHING?

Call Metro's lost and found

24-hour recorded message center:
202/962-1195
Office hours: 11 a.m.—3 p.m.
weekdays (except holidays).

Effective as of August 4, 1997
Reprinted March 31, 1998

Y6,7,8,9

Georgia Avenue-Maryland Line

between
Montgomery General Hospital (Y8,9)
Olney (Y8,9)
Rockville station (Y7)
Norbeck Park & Ride Lot (Y7)
Leisure World (Y8)
Aspen Hill
Glenmont
Wheaton station
Silver Spring station

♿ – Designated trips operated with wheelchair lift-equipped buses.

5119
Welcome Aboard
metrobus

Washington Metropolitan Area Transit Authority
600 Fifth Street, N.W., Washington, D.C. 20001
INFORMATION: 202/637-7000 (TDD 202/638-3780)
http://www.wmata.com

English-Español Effective 10-23-16

Y6,7,9 Y5*

Georgia Ave-Maryland Line

metrobus ♿

Serves these locations-
Brinda servicio a estas ubicaciones

- Montgomery General Hospitol (Y6)*
- Olney (Y9)*
- Rockville Station (Y7)
- Norbeck Park & Ride Lot (Y7)*
- Aspen Hill
- Glenmont*
- Wheaton Station*
- Silver Spring Station (Y6)*



www.wmata.com
Information Anytime 202-637-7000 TTY 202-962-2033

metro

Weekday Southbound — Entre semana con dirección al sur

Route Number	Montgomery General Hospital	Georgia Ave. & Rt. 108 (Olney)	Norbeck Park & Ride Lot	Georgia Ave. & Norbeck Rd.	Leisure World (clubhouse)	Georgia & Connecticut Aves. (Aspen Hill)	Glenmont M	Georgia Ave. & Randolph Rd. (Glenmont)	Wheaton M	Georgia Ave. & Forest Glen Rd. (Forest Glen) M	Georgia Ave. & Spring St.	SILVER SPRING M
AM Service — Servicio matutino												
Y9	4:29	4:33	-	4:39	-	4:44	4:50	4:52	4:58	5:04	5:07	5:10
Y9	4:59	5:03	-	5:09	-	5:14	5:20	5:22	5:28	5:34	5:37	5:40
Y9	5:19	5:23	-	5:29	-	5:34	5:40	5:42	5:48	5:54	5:57	6:00
Y9	5:39	5:43	-	5:49	-	5:54	6:00	6:02	6:08	6:14	6:17	6:20
Y8	5:46	5:51	-	5:59	6:03	6:09	6:16	6:22	6:28	6:36	6:40	6:43
Y9	6:06	6:11	-	6:19	-	6:24	6:31	6:37	6:43	6:51	6:55	6:58
Y8	6:16	6:21	-	6:29	6:33	6:39	6:46	6:52	6:58	7:06	7:10	7:13
Y7	-	-	6:37	6:40	-	6:50	6:58	7:04	7:12	7:20	7:24	7:28
Y5	6:34	6:41	6:55	6:58	7:01	7:05	7:13	7:19	7:27	7:35	7:39	7:43
Y7	6:46	6:53	7:07	7:10	-	7:20	7:28	7:34	7:42	7:50	7:54	7:58
Y5	7:04	7:11	7:25	7:28	7:31	7:35	7:43	7:49	7:57	8:05	8:09	8:13
Y7	7:18	7:24	7:42	7:45	-	7:52	8:00	8:05	8:13	8:21	8:26	8:30
Y5	7:33	7:39	7:57	8:00	8:02	8:08	8:16	8:21	8:29	8:37	8:42	8:46
Y7	7:48	7:54	8:12	8:15	-	8:22	8:30	8:35	8:43	8:51	8:56	9:00
Y5	8:03	8:09	8:27	8:30	8:32	8:38	8:46	8:51	8:59	9:07	9:12	9:16
Y7	8:18	8:24	8:42	8:45	-	8:52	9:00	9:05	9:13	9:21	9:26	9:30
Y5	8:41	8:46	8:56	8:58	9:01	9:06	9:14	9:19	9:27	9:34	9:39	9:43
Y9	9:03	9:08	-	9:16	-	9:21	9:29	9:34	9:42	9:49	9:54	9:58
Y8	9:15	9:20	-	9:28	9:31	9:36	9:44	9:49	9:57	10:04	10:09	10:13
Y9	9:38	9:43	-	9:51	-	9:56	10:04	10:09	10:17	10:24	10:29	10:33
Y8	9:55	10:00	-	10:08	10:11	10:16	10:24	10:29	10:37	10:44	10:49	10:53
Y9	10:18	10:23	-	10:31	-	10:36	10:44	10:49	10:57	11:04	11:09	11:13
Y8	10:35	10:40	-	10:48	10:51	10:56	11:04	11:09	11:17	11:24	11:29	11:33
Y9	10:58	11:03	-	11:11	-	11:16	11:24	11:29	11:37	11:44	11:49	11:53
Y8	11:15	11:20	-	11:28	11:31	11:36	11:44	11:49	11:57	12:04	12:09	12:13
Y9	11:38	11:43	-	11:51	-	11:56	12:04	12:09	12:17	12:24	12:29	12:33
Y8	11:55	12:00	-	12:08	12:11	12:16	12:24	12:29	12:37	12:44	12:49	12:53
PM Service — Servicio vespertino												
Y9	12:18	12:23	-	12:31	-	12:36	12:44	12:49	12:57	1:04	1:09	1:13
Y8	12:35	12:40	-	12:48	12:51	12:56	1:04	1:09	1:17	1:24	1:29	1:33
Y9	12:58	1:03	-	1:11	-	1:16	1:24	1:29	1:37	1:44	1:49	1:53
Y8	1:15	1:20	-	1:28	1:31	1:36	1:44	1:49	1:57	2:04	2:09	2:13
Y9	1:38	1:43	-	1:51	-	1:56	2:04	2:09	2:17	2:24	2:29	2:33
Y8	1:55	2:00	-	2:08	2:11	2:16	2:24	2:29	2:37	2:44	2:49	2:53
Y7	-	-	2:24	2:26	-	2:31	2:39	2:43	2:52	2:59	3:04	3:08
Y8	2:22	2:28	-	2:36	2:39	2:45	2:53	2:58	3:07	3:15	3:20	3:24
Y9	2:41	2:47	-	2:55	-	3:00	3:08	3:13	3:22	3:30	3:35	3:39
Y8	2:52	2:58	-	3:06	3:09	3:15	3:23	3:28	3:37	3:45	3:50	3:54
Y9	3:11	3:17	-	3:25	-	3:30	3:38	3:43	3:52	4:00	4:05	4:09
Y8	3:22	3:28	-	3:36	3:39	3:45	3:53	3:58	4:07	4:15	4:20	4:24
Y9	3:41	3:47	-	3:55	-	4:00	4:08	4:13	4:22	4:30	4:35	4:39
Y8	3:52	3:58	-	4:06	4:09	4:15	4:23	4:28	4:37	4:45	4:50	4:54
Y9	4:11	4:17	-	4:25	-	4:30	4:38	4:43	4:52	5:00	5:05	5:09
Y8	4:22	4:28	-	4:36	4:39	4:45	4:53	4:58	5:07	5:15	5:20	5:24
Y9	4:41	4:47	-	4:55	-	5:00	5:08	5:13	5:22	5:30	5:35	5:39
Y8	4:52	4:58	-	5:06	5:09	5:15	5:23	5:28	5:37	5:45	5:50	5:54
Y9	5:11	5:17	-	5:25	-	5:30	5:38	5:43	5:52	6:00	6:05	6:09
Y8	5:22	5:28	-	5:36	5:39	5:45	5:53	5:58	6:07	6:15	6:20	6:24
Y9	5:42	5:48	-	5:56	-	6:01	6:09	6:13	6:22	6:30	6:34	6:38
Y8	5:54	6:00	-	6:08	6:11	6:16	6:24	6:28	6:37	6:45	6:49	6:53
Y9	6:12	6:18	-	6:26	-	6:31	6:39	6:43	6:52	7:00	7:04	7:08
Y8	6:24	6:30	-	6:38	6:41	6:46	6:54	6:58	7:07	7:15	7:19	7:23
Y9	6:51	6:55	-	7:01	-	7:06	7:13	7:16	7:22	7:30	7:34	7:37
Y8	7:04	7:08	-	7:14	7:16	7:21	7:28	7:31	7:37	7:45	7:49	7:52
Y9	7:26	7:30	-	7:36	-	7:41	7:48	7:51	7:57	8:05	8:09	8:12
Y8	7:44	7:48	-	7:54	7:56	8:01	8:08	8:11	8:17	8:25	8:29	8:32
Y9	8:06	8:10	-	8:16	-	8:21	8:28	8:31	8:37	8:45	8:49	8:52
Y8	8:24	8:28	-	8:34	8:36	8:41	8:48	8:51	8:57	9:05	9:09	9:12
Y9	8:46	8:50	-	8:56	-	9:01	9:08	9:11	9:17	9:25	9:29	9:32
Y9	9:10	9:14	-	9:19	-	9:24	9:29	9:31	9:37	9:43	9:46	9:49
Y9	9:40	9:44	-	9:49	-	9:54	9:59	10:01	10:07	10:13	10:16	10:19
Y9	10:10	10:14	-	10:19	-	10:24	10:29	10:31	10:37	10:43	10:46	10:49
Y9	10:40	10:44	-	10:49	-	10:54	10:58	11:00	11:05	11:10	11:13	11:15
Y9	10:56	11:00	-	11:05	-	11:10	11:14	11:16	11:21	11:26	11:29	11:31
Y9	11:25	11:29	-	11:34	-	11:39	11:43	11:45	11:50	11:55	11:58	12:00
Y9	11:55	11:59	-	12:04	-	12:09	12:13	12:15	12:20	12:25	12:28	12:30

Weekday Northbound — Entre semana con dirección al norte

Route Number	Silver Spring M	Georgia Ave. & Spring St.	Georgia Ave. & Forest Glen Rd. (Forest Glen) M	Wheaton M	Georgia Ave. & Randolph Rd. (Glenmont)	Glenmont M	Georgia Ave. & Connecticut Ave. (Aspen Hill)	Leisure World (clubhouse)	Georgia Ave. & Norbeck Rd.	NORBECK PARK & RIDE Lot	Georgia Ave. & Rt. 108 (Olney)	MONTGOMERY GENERAL HOSPITAL
AM Service — Servicio matutino												
Y9	4:47	4:50	4:54	5:00	5:07	5:09	5:15	-	5:20	-	5:26	5:30
Y9	5:17	5:20	5:24	5:30	5:37	5:39	5:45	-	5:50	-	5:56	6:00
Y8	5:47	5:50	5:54	6:00	6:07	6:09	6:15	6:20	6:22	-	6:28	6:32
Y9	6:07	6:10	6:14	6:20	6:27	6:29	6:35	-	6:40	-	6:46	6:50
Y8	6:27	6:30	6:34	6:40	6:47	6:49	6:55	7:00	7:02	-	7:08	7:12
Y9	6:42	6:45	6:49	6:55	7:02	7:04	7:10	-	7:15	-	7:21	7:25
Y8	6:52	6:55	7:00	7:08	7:15	7:17	7:24	7:29	7:31	-	7:38	7:42
Y9	7:07	7:10	7:15	7:23	7:30	7:32	7:39	-	7:44	-	7:51	7:55
Y8	7:22	7:25	7:30	7:38	7:45	7:47	7:54	7:59	8:01	-	8:08	8:12
Y9	7:37	7:41	7:46	7:53	8:01	8:04	8:11	-	8:17	-	8:25	8:30
Y8	7:52	7:56	8:01	8:08	8:16	8:19	8:26	8:31	8:34	-	8:42	8:47
Y9	8:08	8:12	8:17	8:24	8:32	8:35	8:42	-	8:48	-	8:56	9:01
Y8	8:28	8:32	8:37	8:44	8:52	8:55	9:02	9:07	9:10	-	9:18	9:23
Y9	8:48	8:52	8:57	9:04	9:12	9:15	9:22	-	9:28	-	9:36	9:41
Y8	9:08	9:12	9:17	9:24	9:32	9:35	9:42	9:47	9:50	-	9:58	10:03
Y9	9:28	9:32	9:37	9:44	9:54	9:57	10:04	-	10:10	-	10:17	10:21
Y8	9:48	9:52	9:57	10:04	10:14	10:17	10:24	10:29	10:32	-	10:39	10:43
Y9	10:08	10:12	10:17	10:24	10:34	10:37	10:44	-	10:50	-	10:57	11:01
Y8	10:28	10:32	10:37	10:44	10:54	10:57	11:04	11:09	11:12	-	11:19	11:23
Y9	10:48	10:52	10:57	11:04	11:14	11:17	11:24	-	11:30	-	11:37	11:41
Y8	11:08	11:12	11:17	11:24	11:34	11:37	11:44	11:49	11:52	-	11:59	12:03
Y9	11:28	11:32	11:37	11:44	11:54	11:57	12:04	-	12:10	-	12:17	12:21
Y8	11:48	11:52	11:57	12:04	12:14	12:17	12:24	12:29	12:32	-	12:39	12:43
PM Service — Servicio vespertino												
Y9	12:08	12:12	12:17	12:24	12:34	12:37	12:44	-	12:50	-	12:57	1:01
Y8	12:28	12:32	12:37	12:44	12:54	12:57	1:04	1:09	1:12	-	1:19	1:23
Y9	12:48	12:52	12:57	1:04	1:14	1:17	1:24	-	1:30	-	1:37	1:41
Y8	1:08	1:12	1:17	1:24	1:34	1:37	1:44	1:49	1:52	-	1:59	2:03
Y9	1:28	1:32	1:37	1:44	1:54	1:57	2:04	-	2:10	-	2:17	2:21
Y8	1:48	1:52	1:57	2:04	2:14	2:17	2:24	2:29	2:32	-	2:39	2:43
Y9	2:08	2:12	2:17	2:24	2:34	2:37	2:44	-	2:50	-	2:57	3:01
Y8	2:28	2:32	2:37	2:44	2:54	2:57	3:04	3:09	3:12	-	3:19	3:23
Y9	2:48	2:52	2:57	3:04	3:14	3:17	3:24	-	3:30	-	3:37	3:41
Y8	3:01	3:06	3:12	3:19	3:31	3:34	3:41	3:48	3:51	-	3:59	4:03
Y9	3:16	3:21	3:27	3:34	3:46	3:49	3:56	-	4:02	-	4:10	4:14
Y8	3:31	3:36	3:42	3:49	4:01	4:04	4:11	4:18	4:21	-	4:29	4:33
Y9	3:46	3:51	3:57	4:04	4:16	4:19	4:26	-	4:32	-	4:40	4:44
Y8	4:01	4:06	4:12	4:19	4:31	4:34	4:41	4:48	4:51	-	4:59	5:03
Y7	4:16	4:21	4:27	4:34	4:46	4:49	4:56	-	5:02	5:03	5:13	5:17
Y5	4:31	4:36	4:42	4:49	5:01	5:04	5:11	5:18	5:21	5:22	5:32	5:36
Y7	4:46	4:51	4:57	5:04	5:16	5:19	5:27	-	5:33	5:34	5:44	5:48
Y5	5:01	5:06	5:12	5:19	5:31	5:34	5:42	5:48	5:51	5:53	6:03	6:07
Y7	5:16	5:21	5:27	5:34	5:46	5:49	5:57	-	6:03	6:04	6:14	6:18
Y5	5:31	5:36	5:42	5:49	6:01	6:04	6:12	6:18	6:21	6:23	6:33	6:37
Y7	5:46	5:51	5:57	6:04	6:16	6:19	6:27	-	6:33	6:34	6:44	6:48
Y5	6:03	6:07	6:12	6:19	6:31	6:34	6:41	6:46	6:49	6:51	6:59	7:03
Y7	6:18	6:22	6:27	6:34	6:46	6:49	6:56	-	7:01	7:02	7:10	7:14
Y5	6:33	6:37	6:42	6:49	7:01	7:04	7:11	7:16	7:19	7:21	7:29	7:33
Y7	6:48	6:52	6:57	7:04	7:16	7:19	7:26	-	7:31	7:32	7:40	7:44
Y5/	7:03	7:07	7:12	7:19	7:31	7:34	7:41	7:46	7:49	7:51	-	-
Y9	7:19	7:23	7:28	7:35	7:47	7:50	7:57	-	8:02	-	8:09	8:13
Y8	7:41	7:45	7:49	7:55	8:05	8:08	8:15	8:20	8:23	-	8:30	8:34
Y9	8:01	8:05	8:09	8:15	8:25	8:28	8:35	-	8:40	-	8:47	8:51
Y8	8:21	8:25	8:29	8:35	8:45	8:48	8:55	9:00	9:03	-	9:10	9:14
Y9	8:41	8:45	8:49	8:55	9:05	9:08	9:15	-	9:20	-	9:27	9:31
Y9	9:01	9:05	9:09	9:15	9:25	9:28	9:35	-	9:40	-	9:47	9:51
Y9	9:21	9:25	9:29	9:35	9:45	9:48	9:55	-	10:00	-	10:07	10:11
Y9	9:41	9:45	9:49	9:55	10:05	10:08	10:15	-	10:20	-	10:27	10:31
Y9	10:01	10:05	10:09	10:15	10:25	10:28	10:35	-	10:40	-	10:47	10:51
Y9	10:26	10:30	10:34	10:40	10:50	10:53	11:00	-	11:05	-	11:12	11:16
Y9	10:56	11:00	11:04	11:10	11:17	11:19	11:24	-	11:29	-	11:34	11:37
Y9	11:26	11:30	11:34	11:40	11:47	11:49	11:54	-	11:59	-	12:04	12:07
Y9	11:56	12:00	12:04	12:10	12:17	12:19	12:24	-	12:29	-	12:34	12:37
After Midnight Service — Servicio después de la medianoche												
Y9	12:29	12:33	12:37	12:43	12:50	12:52	12:57	-	1:02	-	1:07	1:10
○ **Y9**	-	-	-	1:19	1:26	1:28	1:33	-	1:38	-	1:43	1:46
○ **Y9**	-	-	-	1:49	1:56	1:58	2:03	-	2:08	-	2:13	2:16
○ **Y9**	-	-	-	2:19	2:26	2:28	2:33	-	2:38	-	2:43	2:46

○ — Trip operates Friday from Wheaton Station. For bus service from Silver Spring Station to Wheaton Station, refer to the Q2 timetable.

Southbound — En domingo con dirección al sur

Route Number	Montgomery General Hospital	Georgia Ave. & Rt. 108 (Olney)	Norbeck Park & Ride Lot	Georgia Ave. & Norbeck Rd.	Leisure World (clubhouse)	Georgia Ave. & Connecticut Ave. (Aspen Hill)	Glenmont M	Georgia Ave. & Randolph Rd. (Glenmont)	WHEATON M	Georgia Ave. & Forest Glen Rd. (Forest Glen) M	Georgia Ave. & Spring St.	SILVER SPRING M
AM Service — Servicio matutino												
Y9	5:00	5:04	-	5:09	-	5:13	5:20	5:22	5:28	5:35	5:38	5:41
Y9	5:30	5:34	-	5:39	-	5:43	5:50	5:52	5:58	6:05	6:08	6:11
Y8	5:57	6:01	-	6:06	6:08	6:13	6:20	6:22	6:28	6:35	6:38	6:41
Y8	6:27	6:31	-	6:36	6:38	6:43	6:50	6:52	6:58	7:05	7:08	7:11
Y8	6:57	7:01	-	7:06	7:08	7:13	7:20	7:22	7:28	7:35	7:38	7:41
Y9	7:20	7:24	-	7:29	-	7:33	7:40	7:42	7:48	7:55	7:58	8:01
Y8	7:37	7:41	-	7:46	7:48	7:53	8:00	8:02	8:08	8:15	8:18	8:21
Y9	8:00	8:04	-	8:09	-	8:13	8:20	8:22	8:28	8:35	8:38	8:41
Y8	8:17	8:21	-	8:26	8:28	8:33	8:40	8:42	8:48	8:55	8:58	9:01
Y9	8:31	8:36	-	8:42	-	8:47	8:56	9:00	9:08	9:17	9:21	9:25
Y8	8:47	8:52	-	8:58	9:01	9:07	9:16	9:20	9:28	9:37	9:41	9:45
Y9	9:11	9:16	-	9:22	-	9:27	9:36	9:40	9:48	9:57	10:01	10:05
Y8	9:27	9:32	-	9:38	9:41	9:47	9:56	10:00	10:08	10:17	10:21	10:25
Y9	9:51	9:56	-	10:02	-	10:07	10:16	10:20	10:28	10:37	10:41	10:45
Y8	10:07	10:12	-	10:18	10:21	10:27	10:36	10:40	10:48	10:57	11:01	11:05
Y9	10:26	10:31	-	10:37	-	10:42	10:51	10:55	11:03	11:12	11:16	11:20
Y5	-	-	10:50	10:52	10:55	11:01	11:10	11:14	11:22	11:31	11:35	11:39
Y9/	11:01	11:06	-	11:12	-	11:17	11:26	11:30	11:38	-	-	-
Y5	-	-	11:20	11:22	11:25	11:31	11:40	11:44	11:52	12:01	12:05	12:09
Y9/	11:31	11:36	-	11:42	-	11:47	11:56	12:00	12:08	-	-	-
Y5	-	-	11:50	11:52	11:55	12:01	12:10	12:14	12:22	12:31	12:35	12:39
PM Service — Servicio vespertino												
Y9/	12:01	12:06	-	12:12	-	12:17	12:26	12:30	12:38	-	-	-
Y5	-	-	12:20	12:22	12:25	12:31	12:40	12:44	12:52	1:01	1:05	1:09
Y9/	12:31	12:36	-	12:42	-	12:47	12:56	1:00	1:08	-	-	-
Y5	-	-	12:50	12:52	12:55	1:01	1:10	1:14	1:22	1:31	1:35	1:39
Y9/	1:01	1:06	-	1:12	-	1:17	1:26	1:30	1:38	-	-	-
Y5	-	-	1:20	1:22	1:25	1:31	1:40	1:44	1:52	2:01	2:05	2:09
Y9/	1:31	1:36	-	1:42	-	1:47	1:56	2:00	2:08	-	-	-
Y5	-	-	1:50	1:52	1:55	2:01	2:10	2:14	2:22	2:31	2:35	2:39
Y9/	2:01	2:06	-	2:12	-	2:17	2:26	2:30	2:38	-	-	-
Y5	-	-	2:20	2:22	2:25	2:31	2:40	2:44	2:52	3:01	3:05	3:09
Y9/	2:31	2:36	-	2:42	-	2:47	2:56	3:00	3:08	-	-	-
Y5	-	-	2:50	2:52	2:55	3:01	3:10	3:14	3:22	3:31	3:35	3:39
Y9/	3:01	3:06	-	3:12	-	3:17	3:26	3:30	3:38	-	-	-
Y5	-	-	3:20	3:22	3:25	3:31	3:40	3:44	3:52	4:01	4:05	4:09
Y9/	3:31	3:36	-	3:42	-	3:47	3:56	4:00	4:08	-	-	-
Y5	-	-	3:50	3:52	3:55	4:01	4:10	4:14	4:22	4:31	4:35	4:39
Y9/	4:01	4:06	-	4:12	-	4:17	4:26	4:30	4:38	-	-	-
Y5	-	-	4:20	4:22	4:25	4:31	4:40	4:44	4:52	5:01	5:05	5:09
Y9/	4:31	4:36	-	4:42	-	4:47	4:56	5:00	5:08	-	-	-
Y5	-	-	4:50	4:52	4:55	5:01	5:10	5:14	5:22	5:31	5:35	5:39
Y9/	5:01	5:06	-	5:12	-	5:17	5:26	5:30	5:38	-	-	-
Y5	-	-	5:20	5:22	5:25	5:31	5:40	5:44	5:52	6:01	6:05	6:09
Y9/	5:31	5:36	-	5:42	-	5:47	5:56	6:00	6:08	-	-	-
Y5	-	-	5:50	5:52	5:55	6:01	6:10	6:14	6:22	6:31	6:35	6:39
Y9/	6:04	6:08	-	6:14	-	6:19	6:26	6:30	6:37	-	-	-
Y8	6:20	6:24	-	6:30	6:33	6:39	6:46	6:50	6:57	7:04	7:08	7:11
Y9	6:44	6:48	-	6:54	-	6:59	7:06	7:10	7:17	7:24	7:28	7:31
Y8	7:00	7:04	-	7:10	7:13	7:19	7:26	7:30	7:37	7:44	7:48	7:51
Y9	7:25	7:30	-	7:36	-	7:41	7:48	7:51	7:57	8:03	8:06	8:09
Y8	7:42	7:47	-	7:53	7:56	8:01	8:08	8:11	8:17	8:23	8:26	8:29
Y9	8:05	8:10	-	8:16	-	8:21	8:28	8:31	8:37	8:43	8:46	8:49
Y8	8:22	8:27	-	8:33	8:36	8:41	8:48	8:51	8:57	9:03	9:06	9:09
Y9	8:45	8:50	-	8:56	-	9:01	9:08	9:11	9:17	9:23	9:26	9:29
Y9	9:00	9:05	-	9:11	-	9:16	9:23	9:26	9:32	9:38	9:41	9:44
Y9	9:33	9:38	-	9:44	-	9:48	9:54	9:57	10:02	10:07	10:10	10:13
Y9	10:03	10:08	-	10:14	-	10:18	10:24	10:27	10:32	10:37	10:40	10:43
Y9	10:33	10:38	-	10:44	-	10:48	10:54	10:57	11:02	11:07	11:10	11:13
Y9	11:03	11:08	-	11:14	-	11:18	11:24	11:27	11:32	11:37	11:40	11:43
■ **Y9/**	11:41	11:46	-	11:52	-	11:56	12:02	12:05	12:10	-	-	-
After Midnight Service — Servicio después de la medianoche												
■ **Y9/**	12:10	12:15	-	12:21	-	12:25	12:31	12:34	12:39	-	-	-

■ — *Transfer at Wheaton Station to Q2 bus for stops between Wheaton Station and Silver Spring Station.*

Sunday Northbound — En domingo con dirección al norte

Route Number	Silver Spring M	Georgia Ave. & Spring St.	Georgia Ave. & Forest Glen Rd. (Forest Glen) M	Wheaton M	Georgia Ave. & Randolph Rd. (Glenmont)	Glenmont M	Georgia Ave. & Connecticut Ave. (Aspen Hill)	Leisure World (clubhouse)	Georgia Ave. & Norbeck Rd.	NORBECK PARK & RIDE Lot	Georgia Ave. & Rt.108 (Olney)	MONTGOMERY GENERAL HOSPITAL
AM Service — Servicio matutino												
Y8	5:51	5:54	5:57	6:02	6:07	6:09	6:15	6:19	6:22	-	6:27	6:30
Y8	6:21	6:24	6:27	6:32	6:37	6:39	6:45	6:49	6:52	-	6:57	7:00
Y8	6:51	6:54	6:57	7:02	7:07	7:09	7:15	7:19	7:22	-	7:27	7:30
Y8	7:21	7:24	7:27	7:32	7:37	7:39	7:45	7:49	7:52	-	7:57	8:00
Y9	7:39	7:42	7:46	7:53	8:01	8:03	8:10	-	8:15	-	8:20	8:24
Y8	7:57	8:00	8:04	8:11	8:19	8:21	8:28	8:33	8:36	-	8:41	8:45
Y9	8:15	8:18	8:22	8:29	8:37	8:39	8:46	-	8:51	-	8:56	9:00
Y8	8:33	8:36	8:40	8:47	8:55	8:57	9:04	9:09	9:12	-	9:17	9:21
Y9	8:52	8:55	8:59	9:06	9:14	9:16	9:23	-	9:28	-	9:33	9:37
Y8	9:11	9:14	9:18	9:25	9:33	9:35	9:42	9:47	9:50	-	9:55	9:59
Y9	9:31	9:34	9:38	9:45	9:53	9:55	10:02	-	10:07	-	10:12	10:16
Y8	9:51	9:54	9:58	10:05	10:13	10:15	10:22	10:27	10:30	-	10:35	10:39
Y9	10:11	10:14	10:18	10:25	10:33	10:35	10:42	-	10:47	-	10:52	10:56
Y8	10:31	10:34	10:38	10:45	10:53	10:55	11:02	11:07	11:10	-	11:15	11:19
Y9	10:51	10:54	10:58	11:05	11:13	11:15	11:22	-	11:27	-	11:32	11:36
Y8	11:11	11:14	11:18	11:25	11:33	11:35	11:42	11:47	11:50	-	11:55	11:59
Y9	11:27	11:32	11:37	11:45	11:55	11:58	12:06	-	12:12	-	12:18	12:22
Y5/	11:46	11:51	11:56	12:04	12:14	12:17	12:25	12:30	12:33	12:35	-	-
PM Service — Servicio vespertino												
Y9	-	-	-	12:18	12:28	12:31	12:39	-	12:45	-	12:51	12:55
Y5/	12:16	12:21	12:26	12:34	12:44	12:47	12:55	1:00	1:03	1:05	-	-
Y9	-	-	-	12:48	12:58	1:01	1:09	-	1:15	-	1:21	1:25
Y5/	12:46	12:51	12:56	1:04	1:14	1:17	1:25	1:30	1:33	1:35	-	-
Y9	-	-	-	1:18	1:28	1:31	1:39	-	1:45	-	1:51	1:55
Y5/	1:16	1:21	1:26	1:34	1:44	1:47	1:55	2:00	2:03	2:05	-	-
Y9	-	-	-	1:48	1:58	2:01	2:09	-	2:15	-	2:21	2:25
Y5/	1:46	1:51	1:56	2:04	2:14	2:17	2:25	2:30	2:33	2:35	-	-
Y9	-	-	-	2:18	2:28	2:31	2:39	-	2:45	-	2:51	2:55
Y5/	2:16	2:21	2:26	2:34	2:44	2:47	2:55	3:00	3:03	3:05	-	-
Y9	-	-	-	2:48	2:58	3:01	3:09	-	3:15	-	3:21	3:25
Y5/	2:46	2:51	2:56	3:04	3:14	3:17	3:25	3:30	3:33	3:35	-	-
Y9	-	-	-	3:18	3:28	3:31	3:39	-	3:45	-	3:51	3:55
Y5/	3:16	3:21	3:26	3:34	3:44	3:47	3:55	4:00	4:03	4:05	-	-
Y9	-	-	-	3:48	3:58	4:01	4:09	-	4:15	-	4:21	4:25
Y5/	3:46	3:51	3:56	4:04	4:14	4:17	4:25	4:30	4:33	4:35	-	-
Y9	-	-	-	4:18	4:28	4:31	4:39	-	4:45	-	4:51	4:55
Y5/	4:16	4:21	4:26	4:34	4:44	4:47	4:55	5:00	5:03	5:05	-	-
Y9	-	-	-	4:48	4:58	5:01	5:09	-	5:15	-	5:21	5:25
Y5/	4:46	4:51	4:56	5:04	5:14	5:17	5:25	5:30	5:33	5:35	-	-
Y9	-	-	-	5:18	5:28	5:31	5:39	-	5:45	-	5:51	5:55
Y5/	5:16	5:21	5:26	5:34	5:44	5:47	5:55	6:00	6:03	6:05	-	-
Y9	-	-	-	5:48	5:58	6:01	6:09	-	6:15	-	6:21	6:25
Y5/	5:46	5:51	5:56	6:04	6:14	6:17	6:25	6:30	6:33	6:35	-	-
Y9	-	-	-	6:18	6:28	6:31	6:39	-	6:45	-	6:51	6:55
Y8	6:16	6:21	6:26	6:34	6:44	6:47	6:55	7:00	7:03	-	7:09	7:13
Y9	-	-	-	6:48	6:58	7:01	7:09	-	7:15	-	7:21	7:25
Y8	6:46	6:51	6:56	7:04	7:14	7:17	7:25	7:30	7:33	-	7:39	7:43
Y9	7:01	7:06	7:11	7:19	7:29	7:32	7:40	-	7:46	-	7:52	7:56
Y8	7:18	7:23	7:28	7:36	7:46	7:49	7:57	8:02	8:05	-	8:11	8:15
Y9	7:42	7:47	7:51	7:56	8:04	8:07	8:15	-	8:20	-	8:26	8:30
Y8	8:02	8:07	8:11	8:16	8:24	8:27	8:35	8:40	8:42	-	8:48	8:52
Y9	8:22	8:27	8:31	8:36	8:44	8:47	8:55	-	9:00	-	9:06	9:10
Y9	8:42	8:47	8:51	8:56	9:04	9:07	9:15	-	9:20	-	9:26	9:30
Y9	9:02	9:07	9:11	9:16	9:23	9:25	9:32	-	9:37	-	9:42	9:45
Y9	9:22	9:27	9:31	9:36	9:43	9:45	9:52	-	9:57	-	10:02	10:05
Y9	9:52	9:57	10:01	10:06	10:13	10:15	10:22	-	10:27	-	10:32	10:35
Y9	10:22	10:27	10:31	10:36	10:43	10:45	10:52	-	10:57	-	11:02	11:05
Y9	10:52	10:57	11:01	11:06	11:13	11:15	11:22	-	11:27	-	11:32	11:35
Y9	11:22	11:27	11:31	11:36	11:43	11:45	11:52	-	11:57	-	12:02	12:05
Y9	11:52	11:57	12:01	12:06	12:13	12:15	12:22	-	12:27	-	12:32	12:35
After Midnight Service — Servicio después de la medianoche												
■ **Y9**	-	-	-	12:26	12:33	12:35	12:42	-	12:47	-	12:52	12:55
■ **Y9**	-	-	-	12:50	12:57	12:59	1:06	-	1:11	-	1:16	1:19

■ — *Transfer at Wheaton Station to Q2 bus for stops between Wheaton Station and Silver Spring Station.*

Georgia Ave.- Maryland Line
Routes Y6,7,8,9

DURING SNOWSTORMS
CALL 202/637-7000
FOR METROBUS ROUTE INFORMATION

Legend

- M — Metrorail Station
- ★ — Terminal Stands
- ① ② — Fare Zone Limits
- ☐ — Peak Service
- ■ — Off Peak Service
- Ⓟ — Park & Ride Lot

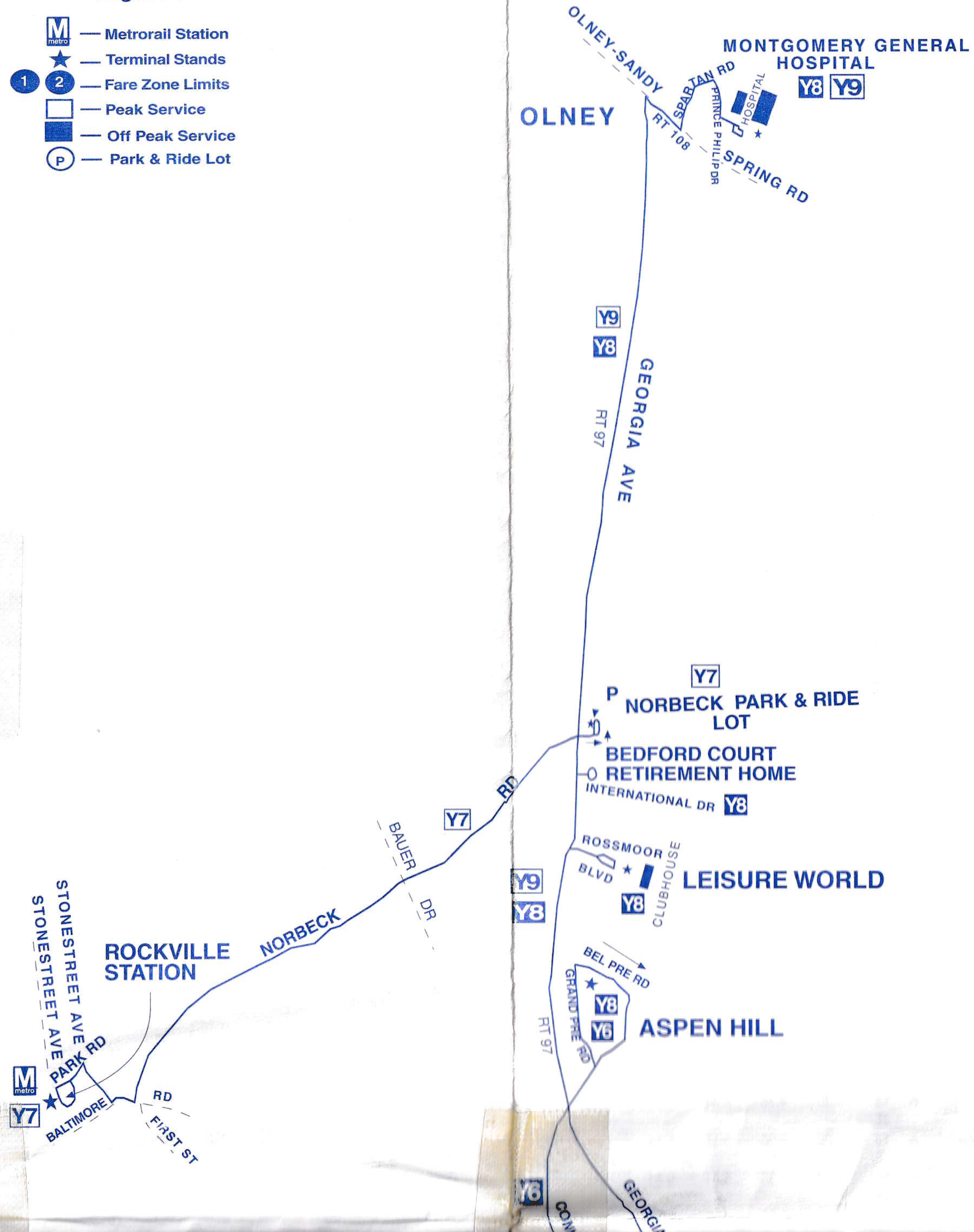
OLNEY-SANDY
SPARTAN RD
MONTGOMERY GENERAL HOSPITAL
Y8
Y9
HOSPITAL
PRINCE PHILIP DR
OLNEY
RT 108
SPRING RD
Y9
Y8
GEORGIA AVE
RT 97
Y7
P
NORBECK PARK & RIDE LOT
BEDFORD COURT RETIREMENT HOME
INTERNATIONAL DR
Y8
ROSSMOOR BLVD
CLUBHOUSE
LEISURE WORLD
Y8
Y9
Y8
Y7
RD
BAUER DR
NORBECK
BEL PRE RD
GRAND PRE RD
Y8
Y6
ASPEN HILL
RT 97
STONESTREET AVE
STONESTREET AVE
ROCKVILLE STATION
PARK RD
M metro
Y7
BALTIMORE
RD
FIRST ST
Y6
CON
GEORGI



Guaranteed Ride Home

When you take Metrobus or Metrorail to work, you are eligible to participate in the free Commuter Connection Guaranteed Ride Home Program.

The program will get you home in the event of a personal emergency or unscheduled overtime.

To register and to receive program details, call Commuter Connections at 1-800/745-RIDE.

(2/97)

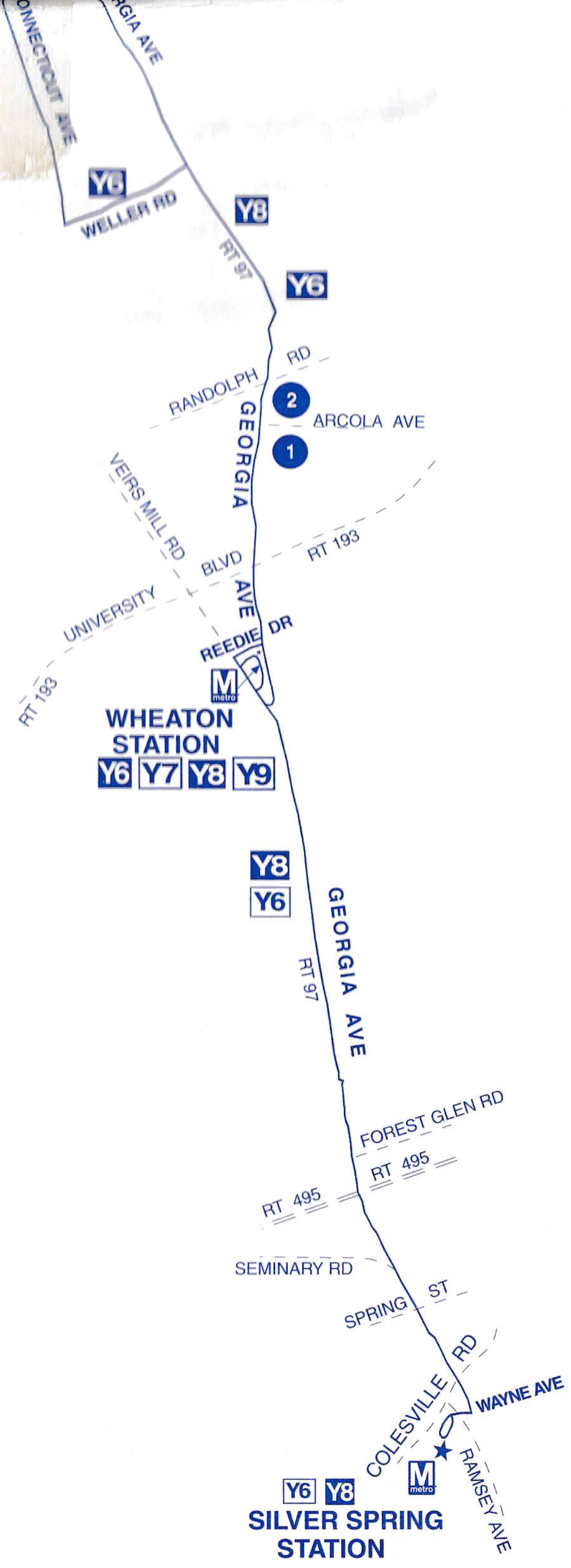
GIA AVE
ONNECTICUT AVE
Y6
WELLER RD
Y8
RT 97
Y6
RANDOLPH RD
2
ARCOLA AVE
1
GEORGIA
VEIRS MILL RD
UNIVERSITY BLVD
RT 193
RT 193
AVE
REEDIE DR
WHEATON STATION
Y6 Y7 Y8 Y9
Y8
Y6
GEORGIA AVE
RT 97
FOREST GLEN RD
RT 495
RT 495
SEMINARY RD
SPRING ST
COLESVILLE RD
WAYNE AVE
RAMSEY AVE
Y6 Y8
SILVER SPRING STATION

Georgia Avenue -

Weekday Southbound

Route Number	Montgomery General Hospital	Olney	Rockville (East) M	Norbeck Rd. & Bauer Dr.	Norbeck Park & Ride Lot	Georgia Ave. & Norbeck Rd.	Leisure World	Grand Pre & Bel Pre Rds. Aspen Hill	Georgia & Connecticut Aves.	Connecticut & Georgia Aves.	Georgia Ave. & Randolph Rd.	WHEATON M	Georgia Ave. & Forest Glen Rd.	Georgia Ave. & Spring St.	SILVER SPRING M
							AM Service								
♿ Y8	-	-	-	-	-	-	-	4:43	4:46	-	4:52	4:58	5:05	5:08	5:11
♿ Y8	-	-	-	-	-	-	5:12	-	5:16	-	5:22	5:28	5:35	5:38	5:41
♿ Y6/	-	-	-	-	-	-	-	5:29	-	5:32	5:38	5:44	-	-	-
♿ Y8	5:30	5:34	-	-	-	5:40	5:42	-	5:46	-	5:52	5:58	6:05	6:08	6:11
♿ Y6/	-	-	-	-	-	-	-	5:59	-	6:02	6:08	6:14	-	-	-
♿ Y9	5:48	5:52	-	-	-	5:58	-	-	6:02	-	6:08	6:14	-	-	-
♿ Y7	-	-	-	-	6:06	6:07	-	-	6:11	-	6:17	6:23	-	-	-
♿ Y8	6:00	6:05	-	-	-	6:12	6:14	-	6:19	-	6:26	6:33	6:40	6:45	6:49
♿ Y7	-	-	-	-	6:21	6:22	-	-	6:27	-	6:34	6:41	-	-	-
♿ Y6	-	-	-	-	-	-	-	6:25	-	6:29	6:40	6:47	6:54	6:59	7:03
♿ Y9	6:17	6:22	-	-	-	6:29	-	-	6:34	-	6:41	6:48	-	-	-
♿ Y7	-	-	-	-	6:36	6:37	-	-	6:42	-	6:49	6:56	-	-	-
♿ Y8	6:30	6:35	-	-	-	6:42	6:44	-	6:49	-	6:56	7:03	7:10	7:15	7:19
♿ Y7	-	-	-	-	6:49	6:50	-	-	6:56	-	7:04	7:11	-	-	-
♿ Y9	6:44	6:49	-	-	-	6:58	-	-	7:04	-	7:12	7:19	-	-	-
♿ Y6	-	-	-	-	-	-	-	6:55	-	6:59	7:12	7:19	7:27	7:32	7:37
♿ Y7	-	-	-	-	7:05	7:06	-	-	7:12	-	7:20	7:27	-	-	-
♿ Y8	7:00	7:05	-	-	-	7:14	7:16	-	7:21	-	7:28	7:35	7:43	7:48	7:53
♿ Y7	-	-	7:07	7:14	7:21	7:22	-	-	7:28	-	7:35	7:42	-	-	-
♿ Y6	-	-	-	-	-	-	-	7:25	-	7:29	7:42	7:49	7:57	8:02	8:07
♿ Y9	7:15	7:20	-	-	-	7:29	-	-	7:35	-	7:43	7:50	-	-	-
♿ Y7	-	-	-	-	7:35	7:36	-	-	7:42	-	7:50	7:57	-	-	-
♿ Y8	7:30	7:35	-	-	-	7:44	7:46	-	7:51	-	7:58	8:05	8:13	8:18	8:23
♿ Y7	-	-	7:38	7:45	7:52	7:53	-	-	7:58	-	8:06	8:12	-	-	-
♿ Y6	-	-	-	-	-	-	-	7:55	-	7:59	8:10	8:16	8:23	8:28	8:33
♿ Y9	7:48	7:53	-	-	-	8:00	-	-	8:05	-	8:13	8:19	-	-	-
♿ Y7	-	-	-	-	8:06	8:07	-	-	8:12	-	8:20	8:26	-	-	-
♿ Y8	8:00	8:05	-	-	-	8:12	8:14	-	8:19	-	8:27	8:33	8:40	8:45	8:50
♿ Y6	-	-	-	-	-	-	-	8:25	-	8:29	8:40	8:46	8:53	8:58	9:03
♿ Y7	-	-	-	-	8:28	8:29	-	-	8:34	-	8:42	8:48	-	-	-
♿ Y8	8:30	8:35	-	-	-	8:42	8:44	-	8:49	-	8:57	9:03	9:10	9:15	9:20
♿ Y6/	-	-	-	-	-	-	-	8:55	-	8:59	9:10	9:16	-	-	-
♿ Y7	-	-	-	-	8:57	8:58	-	-	9:03	-	9:11	9:17	-	-	-
♿ Y8	9:00	9:05	-	-	-	9:12	9:14	-	9:19	-	9:27	9:33	9:40	9:45	9:50
♿ Y6/	-	-	-	-	-	-	-	9:25	-	9:28	9:38	9:44	-	-	-
♿ Y8	●9:30	9:34	-	-	-	9:40	9:45	-	9:50	-	9:57	10:03	10:11	10:16	10:21
♿ Y6/	-	-	-	-	-	-	-	9:55	-	9:58	10:08	10:14	-	-	-
♿ Y8	10:00	10:04	-	-	-	10:10	10:12	-	10:17	-	10:24	10:30	10:38	10:43	10:48
♿ Y6/	-	-	-	-	-	-	-	10:25	-	10:28	10:38	10:44	-	-	-
♿ Y8	10:30	10:34	-	-	-	10:40	10:42	-	10:47	-	10:54	11:00	11:08	11:13	11:18
♿ Y6/	-	-	-	-	-	-	-	10:55	-	10:58	11:08	11:14	-	-	-
♿ Y8	11:00	11:04	-	-	-	11:10	11:12	-	11:17	-	11:24	11:30	11:38	11:43	11:48
♿ Y6/	-	-	-	-	-	-	-	11:25	-	11:28	11:38	11:44	-	-	-
♿ Y8	11:30	11:34	-	-	-	11:40	11:42	-	11:47	-	11:54	12:00	12:08	12:13	12:18
♿ Y6/	-	-	-	-	-	-	-	11:55	-	11:58	12:08	12:14	-	-	-
							PM Service								

PM Service

♿ Y8	12:00	12:04	-	-	-	12:10	12:12	-	12:17	-	12:24	12:30	12:38	12:43	12:48
♿ Y6/	-	-	-	-	-	-	-	12:25	-	12:28	12:38	12:44	-	-	-
♿ Y8	12:30	12:34	-	-	-	12:40	12:42	-	12:47	-	12:54	1:00	1:08	1:13	1:18
♿ Y6/	-	-	-	-	-	-	-	12:55	-	12:58	1:08	1:14	-	-	-
♿ Y8	1:00	1:04	-	-	-	1:10	1:12	-	1:17	-	1:24	1:30	1:38	1:43	1:48
♿ Y6/	-	-	-	-	-	-	-	1:25	-	1:28	1:38	1:44	-	-	-
♿ Y8	1:30	1:34	-	-	-	1:40	1:42	-	1:47	-	1:54	2:00	2:08	2:13	2:18
Y6/	-	-	-	-	-	-	-	1:55	-	1:58	2:08	2:14	-	-	-
♿ Y8	2:00	2:04	-	-	-	2:10	2:12	-	2:17	-	2:24	2:30	2:38	2:43	2:48
♿ Y6/	-	-	-	-	-	-	-	2:25	-	2:28	2:38	2:44	-	-	-
♿ Y8	2:30	2:36	-	-	-	2:42	2:44	-	2:49	-	2:56	3:03	3:11	3:16	3:21
♿ Y6/	-	-	-	-	-	-	-	2:55	-	2:58	3:10	3:17	-	-	-
Y7	-	-	-	-	3:03	3:04	-	-	3:09	-	3:16	3:23	-	-	-
♿ Y8	3:00	3:06	-	-	-	3:12	3:14	-	3:19	-	3:26	3:33	3:41	3:46	3:51
♿ Y6	-	-	-	-	-	-	-	3:25	-	3:28	3:40	3:47	3:55	4:00	4:05
Y7	-	-	-	-	3:33	3:34	-	-	3:39	-	3:46	3:53	-	-	-
♿ Y8	3:30	3:36	-	-	-	3:42	3:44	-	3:49	-	3:56	4:03	4:11	4:16	4:21
♿ Y6	-	-	-	-	-	-	-	3:55	-	3:58	4:10	4:17	4:25	4:30	4:35
Y7	-	-	-	-	3:59	4:00	-	-	4:05	-	4:12	4:19	-	-	-
♿ Y8	4:00	4:06	-	-	-	4:12	4:14	-	4:19	-	4:26	4:33	4:41	4:46	4:51
♿ Y6	-	-	-	-	-	-	-	4:25	-	4:28	4:40	4:47	4:55	5:00	5:05
♿ Y7	-	-	4:20	4:26	4:33	4:34	-	-	4:39	-	4:46	4:53	-	-	-
♿ Y8	4:30	4:36	-	-	-	4:42	4:44	-	4:49	-	4:56	5:03	5:11	5:16	5:21
♿ Y6	-	-	-	-	-	-	-	4:55	-	4:58	5:10	5:17	5:25	5:30	5:35
♿ Y7	-	-	4:50	4:56	5:03	5:04	-	-	5:09	-	5:16	5:23	-	-	-
♿ Y8	5:00	5:06	-	-	-	5:12	5:14	-	5:19	-	5:26	5:33	5:41	5:46	5:51
♿ Y6/	-	-	-	-	-	-	-	5:25	-	5:28	5:40	5:47	-	-	-
♿ Y7	-	-	5:20	5:26	5:33	5:34	-	-	5:39	-	5:46	5:53	-	-	-
♿ Y8	5:30	5:36	-	-	-	5:42	5:44	-	5:49	-	5:56	6:03	6:11	6:16	6:21
♿ Y6/	-	-	-	-	-	-	-	6:00	-	6:03	6:13	6:19	-	-	-
♿ Y7	-	-	5:52	5:58	6:05	6:06	-	-	6:11	-	6:17	6:23	-	-	-
♿ Y8	6:00	6:04	-	-	-	6:10	6:12	-	6:17	-	6:23	6:29	6:37	6:40	6:44
♿ Y6/	-	-	-	-	-	-	-	6:30	-	6:33	6:43	6:49	-	-	-
♿ Y8	6:30	6:34	-	-	-	6:40	6:42	-	6:47	-	6:53	6:59	7:07	7:10	7:14
♿ Y6/	-	-	-	-	-	-	-	6:55	-	6:58	7:08	7:14	-	-	-
♿ Y8	7:00	7:04	-	-	-	7:10	7:12	-	7:16	-	7:21	7:27	7:34	7:37	7:41
♿ Y6/	-	-	-	-	-	-	-	7:25	-	7:28	7:37	7:43	-	-	-
♿ Y8	7:30	7:34	-	-	-	7:40	7:42	-	7:46	-	7:51	7:57	8:04	8:07	8:11
♿ Y6/	-	-	-	-	-	-	-	7:55	-	7:58	8:07	8:13	-	-	-
♿ Y8	8:00	8:04	-	-	-	8:10	8:12	-	8:16	-	8:21	8:27	8:34	8:37	8:41
♿ Y6/	-	-	-	-	-	-	-	8:25	-	8:28	8:37	8:43	-	-	-
♿ Y8	8:30	8:34	-	-	-	8:40	8:42	-	8:46	-	8:51	8:57	9:04	9:07	9:11
♿ Y8	9:00	9:04	-	-	-	9:10	9:12	-	9:16	-	9:21	9:27	9:34	9:37	9:40
♿ Y8	9:30	9:34	-	-	-	9:40	9:42	-	9:46	-	9:51	9:57	10:04	10:07	10:10
♿ Y8	10:00	10:04	-	-	-	10:10	10:12	-	10:16	-	10:21	10:27	10:34	10:37	10:40
♿ Y8	10:30	10:34	-	-	-	10:40	10:42	-	10:46	-	10:51	10:57	11:04	11:07	11:10
♿ Y8	11:00	11:04	-	-	-	11:09	11:11	-	11:15	-	11:20	11:25	11:31	11:34	11:36
♿ Y8	11:30	11:34	-	-	-	11:39	11:41	-	11:45	-	11:50	11:55	12:01	12:04	12:06

After Midnight Service

Y8	-	-	-	-	-	-	12:11	-	12:15	-	12:20	12:25	12:31	12:34	12:36

♿ — Designated trips operated with wheelchair lift equipped buses.

● — Operates via International Drive.

- Maryland Line

Weekday Northbound

Route Number	Silver Spring Ⓜ	Georgia Ave. & Spring St.	Georgia Ave. & Forest Glen Rd.	Wheaton Ⓜ	Georgia Ave. & Randolph Rd.	Connecticut & Georgia Aves.	Georgia & Connecticut Aves.	Grand Pre & Bel Pre Rds. ASPEN HILL	LEISURE WORLD	Georgia Ave. & Norbeck Rd.	NORBECK PARK & RIDE LOT	Norbeck Rd. & Bauer Dr.	ROCKVILLE (East) Ⓜ	Olney	MONTGOMERY GENERAL HOSPITAL
							AM Service								
♿ Y8	5:25	5:29	5:33	5:38	5:45	-	5:50	-	5:54	5:56	-	-	-	6:02	6:05
♿ Y8	5:55	5:59	6:03	6:08	6:15	-	6:20	-	6:24	6:26	-	-	-	6:32	6:35
♿ Y6	-	-	-	6:22	6:29	6:35	-	6:38	-	-	-	-	-	-	-
♿ Y7	-	-	-	6:31	6:36	-	6:41	-	-	6:45	6:46	6:51	6:57	-	-
♿ Y8	6:25	6:29	6:33	6:38	6:45	-	6:50	-	6:54	6:56	-	-	-	7:02	7:05
♿ Y6	6:40	6:44	6:48	6:53	7:00	7:06	-	7:09	-	-	-	-	-	-	-
♿ Y7	-	-	-	7:01	7:08	-	7:15	-	-	7:19	7:20	7:25	7:31	-	-
♿ Y8	6:55	6:59	7:03	7:08	7:15	-	7:22	-	7:27	7:29	-	-	-	7:36	7:40
♿ Y6	7:10	7:14	7:18	7:23	7:30	7:39	-	7:42	-	-	-	-	-	-	-
♿ Y7	-	-	-	7:31	7:38	-	7:45	-	-	7:49	7:50	7:55	8:01	-	-
♿ Y8	7:25	7:29	7:33	7:38	7:45	-	7:52	-	7:57	7:59	-	-	-	8:06	8:10
♿ Y6	7:40	7:45	7:49	7:56	8:03	8:14	-	8:17	-	-	-	-	-	-	-
♿ Y7	-	-	-	8:01	8:08	-	8:15	-	-	8:20	8:21	8:27	8:33	-	-
♿ Y8	7:55	8:00	8:04	8:11	8:18	-	8:25	-	8:30	8:32	-	-	-	8:39	8:43
♿ Y6	8:10	8:15	8:19	8:26	8:33	8:44	-	8:47	-	-	-	-	-	-	-
♿ Y8	8:25	8:30	8:34	8:41	8:48	-	8:55	-	9:00	9:02	-	-	-	9:09	9:13
♿ Y6	-	-	-	8:56	9:03	9:14	-	9:17	-	-	-	-	-	-	-
♿ Y8	8:55	9:00	9:04	9:11	9:18	-	9:25	-	9:30	9:32	-	-	-	9:39	9:43
♿ Y6	-	-	-	9:25	9:32	9:43	-	9:46	-	-	-	-	-	-	-
♿ Y8	9:25	9:29	9:33	9:39	9:46	-	9:53	-	9:57	9:59	-	-	-	10:06	10:10
♿ Y6	-	-	-	9:55	10:02	10:13	-	10:17	-	-	-	-	-	-	-
♿ Y8	9:55	9:59	10:03	10:09	10:16	-	10:23	-	10:27	10:29	-	-	-	10:36	10:40
♿ Y6	-	-	-	10:25	10:32	10:43	-	10:47	-	-	-	-	-	-	-
♿ Y8	10:25	10:29	10:33	10:39	10:46	-	10:53	-	10:57	10:59	-	-	-	11:06	11:10
♿ Y6	-	-	-	10:55	11:02	11:13	-	11:17	-	-	-	-	-	-	-
♿ Y8	10:55	10:59	11:03	11:09	11:16	-	11:23	-	11:27	11:29	-	-	-	11:36	11:40
♿ Y6	-	-	-	11:25	11:32	11:43	-	11:47	-	-	-	-	-	-	-
♿ Y8	11:25	11:29	11:33	11:39	11:46	-	11:53	-	11:57	11:59	-	-	-	12:06	12:10
♿ Y6	-	-	-	11:55	12:02	12:13	-	12:17	-	-	-	-	-	-	-
♿ Y8	11:55	11:59	12:03	12:09	12:16	-	12:23	-	12:27	12:29	-	-	-	12:36	12:40
							PM Service								
♿ Y6	-	-	-	12:25	12:32	12:43	-	12:47	-	-	-	-	-	-	-
♿ Y8	12:25	12:29	12:33	12:39	12:46	-	12:53	-	12:57	12:59	-	-	-	1:06	1:10
♿ Y6	-	-	-	12:55	1:02	1:13	-	1:17	-	-	-	-	-	-	-
♿ Y8	12:55	12:59	1:03	1:09	1:16	-	1:23	-	1:27	1:29	-	-	-	1:36	1:40
Y6	-	-	-	1:25	1:32	1:43	-	1:47	-	-	-	-	-	-	-
♿ Y8	1:25	1:29	1:33	1:39	1:46	-	1:53	-	1:57	1:59	-	-	-	2:06	2:10
♿ Y6	-	-	-	1:55	2:02	2:13	-	2:17	-	-	-	-	-	-	-
♿ Y8	1:55	1:59	2:03	2:09	2:16	-	2:23	-	2:27	2:29	-	-	-	2:36	2:40
♿ Y6	-	-	-	2:25	2:32	2:43	-	2:47	-	-	-	-	-	-	-
Y7/	-	-	-	2:29	2:36	-	2:43	-	-	2:48	2:49	-	-	-	-
♿ Y8	2:25	2:29	2:33	2:39	2:46	-	2:53	-	2:57	2:59	-	-	-	3:06	3:10
♿ Y6	-	-	-	2:55	3:02	3:13	-	3:17	-	-	-	-	-	-	-
♿ Y7/	-	-	-	2:59	3:06	-	3:13	-	-	3:18	3:19	-	-	-	-
♿ Y8	2:55	2:59	3:03	3:09	3:16	-	3:23	-	3:27	3:29	-	-	-	3:36	3:40
♿ Y6	-	-	-	3:25	3:32	3:43	-	3:47	-	-	-	-	-	-	-

♿ Y6	[illegible]	[illegible]	-	3:25	3:32	3:43	-	3:47	-	-	-	-	-	-	-
Y7/	-	-	-	3:29	3:36	-	3:43	-	-	3:48	3:49	-	-	-	-
♿ Y8	3:24	3:29	3:35	3:42	3:51	-	3:59	-	4:04	4:06	-	-	-	4:13	4:17
♿ Y6	3:39	3:44	3:50	3:57	4:06	4:18	-	4:22	-	-	-	-	-	-	-
♿ Y9	-	-	-	4:00	4:09	-	4:17	-	-	4:22	-	-	-	4:29	4:33
♿ Y8	3:54	3:59	4:05	4:12	4:21	-	4:29	-	4:34	4:36	-	-	-	4:43	4:47
Y7/	-	-	-	4:22	4:31	-	4:39	-	-	4:44	4:45	-	-	-	-
♿ Y6	4:09	4:14	4:20	4:27	4:36	4:48	-	4:52	-	-	-	-	-	-	-
♿ Y9	-	-	-	4:32	4:41	-	4:49	-	-	4:54	-	-	-	5:01	5:05
♿ Y8	4:24	4:29	4:35	4:42	4:51	-	4:59	-	5:04	5:06	-	-	-	5:13	5:17
♿ Y7/	-	-	-	4:50	4:59	-	5:07	-	-	5:12	5:13	-	-	-	-
♿ Y6	4:39	4:44	4:50	4:57	5:06	5:18	-	5:22	-	-	-	-	-	-	-
♿ Y9	-	-	-	4:58	5:07	-	5:15	-	-	5:20	-	-	-	5:27	5:31
♿ Y7	-	-	-	5:06	5:15	-	5:24	-	-	5:29	5:30	5:37	5:43	-	-
♿ Y8	4:53	4:59	5:06	5:13	5:22	-	5:31	-	5:36	5:38	-	-	-	5:45	5:50
Y7/	-	-	-	5:21	5:30	-	5:39	-	-	5:44	5:45	-	-	-	-
♿ Y9	-	-	-	5:28	5:37	-	5:46	-	-	5:51	-	-	-	5:58	6:03
♿ Y6	5:08	5:14	5:21	5:28	5:37	5:49	-	5:53	-	-	-	-	-	-	-
♿ Y7	-	-	-	5:36	5:45	-	5:54	-	-	5:59	6:00	6:07	6:13	-	-
♿ Y8	5:23	5:29	5:36	5:43	5:52	-	6:01	-	6:06	6:08	-	-	-	6:15	6:20
♿ Y7/	-	-	-	5:50	5:59	-	6:08	-	-	6:13	6:14	-	-	-	-
♿ Y9	-	-	-	5:57	6:06	-	6:15	-	-	6:20	-	-	-	6:27	6:32
♿ Y6	5:38	5:44	5:51	5:58	6:07	6:19	-	6:23	-	-	-	-	-	-	-
♿ Y7/	-	-	-	6:04	6:13	-	6:22	-	-	6:27	6:28	-	-	-	-
♿ Y8	5:53	5:58	6:04	6:11	6:19	-	6:27	-	6:32	6:34	-	-	-	6:41	6:44
Y7/	-	-	-	6:21	6:29	-	6:37	-	-	6:42	6:43	-	-	-	-
♿ Y6	-	-	-	6:26	6:34	6:44	-	6:48	-	-	-	-	-	-	-
♿ Y9	-	-	-	6:31	6:39	-	6:47	-	-	6:52	-	-	-	6:59	7:04
♿ Y8	6:23	6:28	6:34	6:41	6:49	-	6:57	-	7:02	7:04	-	-	-	7:11	7:14
♿ Y6	-	-	-	6:55	7:03	7:13	-	7:17	-	-	-	-	-	-	-
♿ Y7/	-	-	-	7:00	7:08	-	7:16	-	-	7:21	7:22	-	-	-	-
♿ Y8	6:53	6:58	7:04	7:11	7:19	-	7:27	-	7:32	7:34	-	-	-	7:41	7:44
♿ Y6	-	-	-	7:25	7:33	7:43	-	7:47	-	-	-	-	-	-	-
♿ Y7/	-	-	-	7:30	7:38	-	7:46	-	-	7:51	7:52	-	-	-	-
♿ Y8	7:26	7:30	7:34	7:40	7:47	-	7:55	-	8:00	8:02	-	-	-	8:09	8:12
♿ Y6	-	-	-	7:55	8:02	8:11	-	8:14	-	-	-	-	-	-	-
♿ Y8	7:56	8:00	8:04	8:10	8:17	-	8:25	-	8:30	8:32	-	-	-	8:39	8:42
♿ Y6	-	-	-	8:25	8:32	8:41	-	8:44	-	-	-	-	-	-	-
♿ Y8	8:26	8:30	8:34	8:40	8:47	-	8:55	-	9:00	9:02	-	-	-	9:09	9:12
♿ Y6	-	-	-	8:55	9:02	9:11	-	9:14	-	-	-	-	-	-	-
♿ Y8	8:56	9:00	9:04	9:10	9:17	-	9:25	-	9:30	9:32	-	-	-	9:39	9:42
♿ Y6	-	-	-	9:25	9:32	9:41	-	9:44	-	-	-	-	-	-	-
♿ Y8	9:26	9:30	9:34	9:40	9:47	-	9:55	-	10:00	10:02	-	-	-	10:09	10:12
♿ Y6	-	-	-	9:55	10:02	10:11	-	10:14	-	-	-	-	-	-	-
♿ Y8	9:56	10:00	10:04	10:10	10:17	-	10:25	-	10:30	10:32	-	-	-	10:39	10:42
♿ Y6	-	-	-	10:25	10:32	10:41	-	10:44	-	-	-	-	-	-	-
♿ Y8	10:26	10:30	10:34	10:40	10:47	-	10:55	-	11:00	11:02	-	-	-	11:09	11:12
♿ Y8/	10:55	10:59	11:03	11:09	11:16	-	11:22	-	11:27	-	-	-	-	-	-
♿ Y8/	11:25	11:29	11:33	11:39	11:46	-	11:52	-	11:57	-	-	-	-	-	-
♿ Y8/	11:55	11:59	12:03	12:09	12:16	-	12:22	-	12:27	-	-	-	-	-	-
After Midnight Service															
♿ Y8/	12:25	12:29	12:33	12:39	12:46	-	12:52	-	12:57	-	-	-	-	-	-

♿— Designated trips operated with wheelchair lift equipped buses.

A simple fare to anywhere.

Z7,9,17,19

Old Columbia Pike Express Line

bus service between the following locations

Greencastle Park Ride Lot (Z9)
Fairland (Z9)
Calverton (Z7,Z17)
Four Corners (Z7,Z9,Z17)
Seventh-Day Adventist
 Church Headquarters (Z19)
Takoma station (Z19)
Silver Spring station

Welcome Aboard
metrobus

Washington Metropolitan Area Transit Authority
600 Fifth Street, N.W., Washington, D.C. 20001
INFORMATION: 202/637-7000 (TDD 202/638-3780)
www.wmata.com

Effective dates: Fares-06/20/99 Schedule-11/5/99 Reprinted-7/14/00

A simple fare to anywhere.

Z1, Z4

Glenmont-Silver Spring Line

bus service between the following locations

Glenmont station
Colesville
Tamarack (Z1)
Tanglewood (Z1)
Bell Atlantic Complex
 (Z1)
White Oak (Z4)
Four Corners
Silver Spring station

Welcome Aboard
metrobus

Washington Metropolitan Area Transit Authority
600 Fifth Street, N.W., Washington, D.C. 20001
INFORMATION: 202/637-7000 (TDD 202/638-3780)
www.wmata.com

Effective dates:

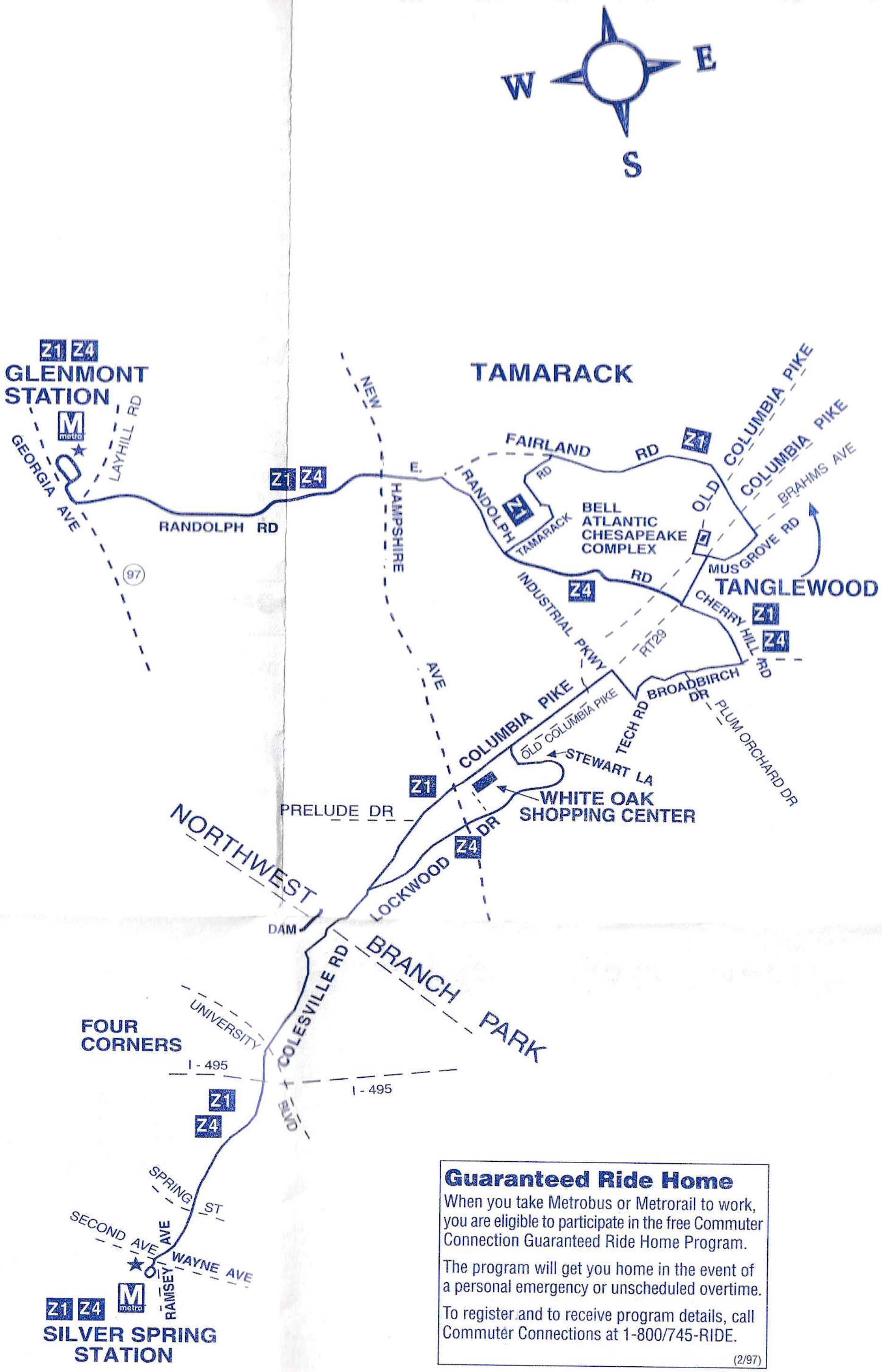
W
E
S
Z1 Z4
GLENMONT STATION
LAYHILL RD
GEORGIA AVE
97
RANDOLPH RD
Z1 Z4
NEW HAMPSHIRE AVE
E. RANDOLPH
TAMARACK
FAIRLAND RD
RD
Z1
Z1
TAMARACK
BELL ATLANTIC CHESAPEAKE COMPLEX
OLD COLUMBIA PIKE
COLUMBIA PIKE
BRAHMS AVE
MUSGROVE RD
TANGLEWOOD
RD
Z4
INDUSTRIAL PKWY
RT29
CHERRY HILL RD
Z1
Z4
BROADBIRCH DR
PLUM ORCHARD DR
TECH RD
OLD COLUMBIA PIKE
STEWART LA
WHITE OAK SHOPPING CENTER
Z1
PRELUDE DR
Z4
LOCKWOOD DR
NORTHWEST BRANCH PARK
DAM
COLESVILLE RD
UNIVERSITY BLVD
FOUR CORNERS
I - 495
I - 495
Z1
Z4
SPRING ST
SECOND AVE
WAYNE AVE
GEORGIA AVE
RAMSEY
Z1 Z4
SILVER SPRING STATION

Guaranteed Ride Home

When you take Metrobus or Metrorail to work, you are eligible to participate in the free Commuter Connection Guaranteed Ride Home Program.

The program will get you home in the event of a personal emergency or unscheduled overtime.

To register and to receive program details, call Commuter Connections at 1-800/745-RIDE.

(2/97)

METROBUS FACTS

METROBUS HOLIDAY SCHEDULE

Saturday schedule

● Martin Luther King Jr. Day ● Presidents Day ●
● July 4th ● Columbus Day ● Veterans Day ●

Supplemental service provided on some routes.

Sunday schedule

● New Year's Day ● Memorial Day ● Labor Day ●
● Thanksgiving Day ● Christmas Day ●

FOR MORE INFORMATION

CUSTOMER ASSISTANCE 202/637-1328
(suggestions, complaints and commendations)
Online at www.wmata.com
e-mail at csvc@wmata.com
CUSTOMER INFORMATION 202/637-7000
(bus/rail schedules, fares, routes, parking) TDD 202/638-3780

Using this timetable

- ☐ Use the map to find the stops closest to where you will get on and off the bus.
- ☐ Select the schedule (weekday, Saturday, Sunday) for when you will travel. Along the top of the schedule, find the stop at or nearest the point where you will get on the bus. Follow that column down to the time you want to leave.
- ☐ Use the same method to find the times the bus is scheduled to arrive at the stop where you will get off the bus.
- ☐ If the bus stop is not listed, use the time shown for the bus stop before it as the time to wait at the stop.
- ☐ The end-of-the-line or last stop is listed in ALL CAPS on the schedule.

Weekday Northbound

Route Number	Silver Spring	Colesville Rd. & Spring St.	Colesville Rd. & Universtiy Blvd. (Four Corners)	Lockwood Dr. at exit from White Oak Shopping Center	Stewart La. & Old Columbia Pike	Broadbirch Dr. & Plum Orchard Dr.	Bell Atlantic Chesapeake Complex	Fairland Rd. & Brahms Ave. (Tanglewood)	Randolph Rd. & New Hampshire Ave. (Colesville)	Randolph Rd. & Georgia Ave. (Glenmont)	GLENMONT
					AM Service						
Z1	4:55	4:57	5:02	-	-	5:10	5:16	5:22	5:32	5:40	5:42
Z1	5:25	5:27	5:32	-	-	5:40	5:46	5:52	6:02	6:10	6:12
Z1	5:55	5:57	6:02	-	-	6:10	6:16	6:22	6:32	6:40	6:42
Z1	6:25	6:27	6:32	-	-	6:40	6:46	6:52	7:02	7:10	7:12
Z1	6:57	7:00	7:06	-	-	7:15	7:22	7:28	7:39	7:50	7:52
Z1	7:27	7:31	7:37	-	-	7:46	7:51	7:58	8:11	8:21	8:23
Z1	7:57	8:01	8:07	-	-	8:16	8:21	8:28	8:41	8:51	8:53
Z1	8:27	8:31	8:37	-	-	8:46	8:51	8:58	9:11	9:21	9:23
Z1	8:55	8:59	9:05	-	-	9:14	9:19	9:26	9:39	9:49	9:51
					PM Service						
Z4	3:40	3:45	3:51	3:57	4:03	4:09	-	-	4:19	4:27	4:29
Z4	4:10	4:15	4:21	4:27	4:33	4:39	-	-	4:49	4:57	4:59
Z4	4:40	4:45	4:51	4:57	5:03	5:09	-	-	5:19	5:27	5:29
Z4	5:10	5:15	5:21	5:27	5:33	5:39	-	-	5:49	5:57	5:59
Z4	5:40	5:45	5:51	5:57	6:02	6:08	-	-	6:18	6:25	6:27
Z4	6:10	6:15	6:21	6:27	6:32	6:38	-	-	6:48	6:55	6:57
♿ Z4	6:42	6:46	6:52	6:58	7:03	7:10	-	-	7:18	7:24	7:26
Z4	7:10	7:14	7:20	7:26	7:31	7:38	-	-	7:46	7:52	7:54
Z4	7:35	7:39	7:45	7:51	7:56	8:03	-	-	8:11	8:17	8:19
Z4	8:05	8:09	8:15	8:21	8:26	8:33	-	-	8:41	8:47	8:49
♿ Z4	8:35	8:38	8:44	8:50	8:55	9:00	-	-	9:07	9:13	9:15

♿ —Designated trips operated with wheelchair lift equipped buses.

Weekday Southbound

Route Number	Glenmont	Randolph Rd. & Georgia Ave. (Glenmont)	East Randolph Rd. & New Hampshire Ave. (Colesville)	Fairland Rd. & Brahms Ave. (Tanglewood)	Bell Atlantic Chesapeake Complex	Broadbirch Dr. & Plum Orchard Dr.	Stewart La. & Old Columbia Pike	Lockwood Dr. at exit from White Oak Shopping Center	Colesville Rd. & Universtiy Blvd. (Four Corners)	Colesville Rd. & Spring St.	SILVER SPRING
					AM Service						
Z4	5:40	5:42	5:49	-	-	5:55	6:00	6:05	6:15	6:20	6:22
Z4	6:04	6:06	6:14	-	-	6:21	6:28	6:33	6:43	6:48	6:50
Z4	6:36	6:38	6:46	-	-	6:53	7:00	7:05	7:15	7:20	7:22
Z4	7:01	7:03	7:11	-	-	7:19	7:27	7:32	7:43	7:49	7:52
Z4	7:31	7:33	7:41	-	-	7:49	7:57	8:02	8:13	8:19	8:22
Z4	8:05	8:07	8:15	-	-	8:22	8:30	8:35	8:44	8:49	8:52
					PM Service						
Z1	3:02	3:04	3:11	3:22	3:28	3:34	-	-	3:45	3:51	3:54
Z1	3:32	3:34	3:41	3:52	3:58	4:04	-	-	4:15	4:21	4:24
Z1	4:02	4:04	4:11	4:22	4:28	4:34	-	-	4:45	4:51	4:54
Z1	4:34	4:36	4:45	4:57	5:03	5:09	-	-	5:20	5:26	5:29
Z1	5:04	5:06	5:15	5:27	5:33	5:39	-	-	5:50	5:56	5:59
Z1	5:34	5:36	5:45	5:57	6:03	6:09	-	-	6:20	6:26	6:29
Z1	6:04	6:06	6:15	6:26	6:32	6:38	-	-	6:49	6:54	6:57
Z1	6:34	6:36	6:45	6:56	7:02	7:08	-	-	7:19	7:24	7:27
Z1	7:04	7:06	7:15	7:26	7:32	7:38	-	-	7:49	7:54	7:57
♿ Z1	7:34	7:36	7:45	7:56	8:02	8:08	-	-	8:19	8:24	8:27

♿ —Designated trips operated with wheelchair lift equipped buses.

Old Columbia Pike Express Line
Routes Z7,9,17,19

DURING SNOWSTORMS
CALL 202/637-7000
FOR METROBUS ROUTE INFORMATION

RESTRICTIONS:

Z7 and Z9 Southbound (AM Peak)

No boarding or alighting between Old Columbia Pike and Industrial Parkway and Colesville Road and Spring Street except at Oak Leaf Drive, Prelude Drive, and University Boulevard.

Z7 and Z9 Northbound (PM Peak)

No boarding or alighting between Colesville Road and Spring Street and Tech Road and Columbia Pike except at University Boulevard, Prelude Drive, and Oak Leaf Drive.

Z17 Northbound (AM Peak)

No boarding or alighting between Colesville Road and Spring Street and Industrial Parkway and Old Columbia Pike (east) except at University Boulevard, Prelude Drive, and Oak Leaf Drive.

Z17 Southbound (PM Peak)

No boarding or alighting between Industrial Parkway and Old Columbia Pike (east) and Colesville Road and Spring Street except at Oak Leaf Drive, Prelude Drive, and University Boulevard.

Z19 Northbound (AM Peak)

Board at Takoma station. Board and alight on Carroll Ave. at Washington Adventist Hospital, on Carroll Ave. at Flower Ave. (Columbia Union College), and at Takoma Academy. Alight at Seventh-Day Aventist World Headquarters.

Z19 Southbound (PM Peak)

Board at Seventh-Day Adventist World Headquarters. Board and alight at Takoma Academy, on Carroll Ave. at Flower Ave. (Columbia Union College), on Carroll Ave. at Washington Adventist Hospital, and at Takoma station. Alight at Silver Spring station.

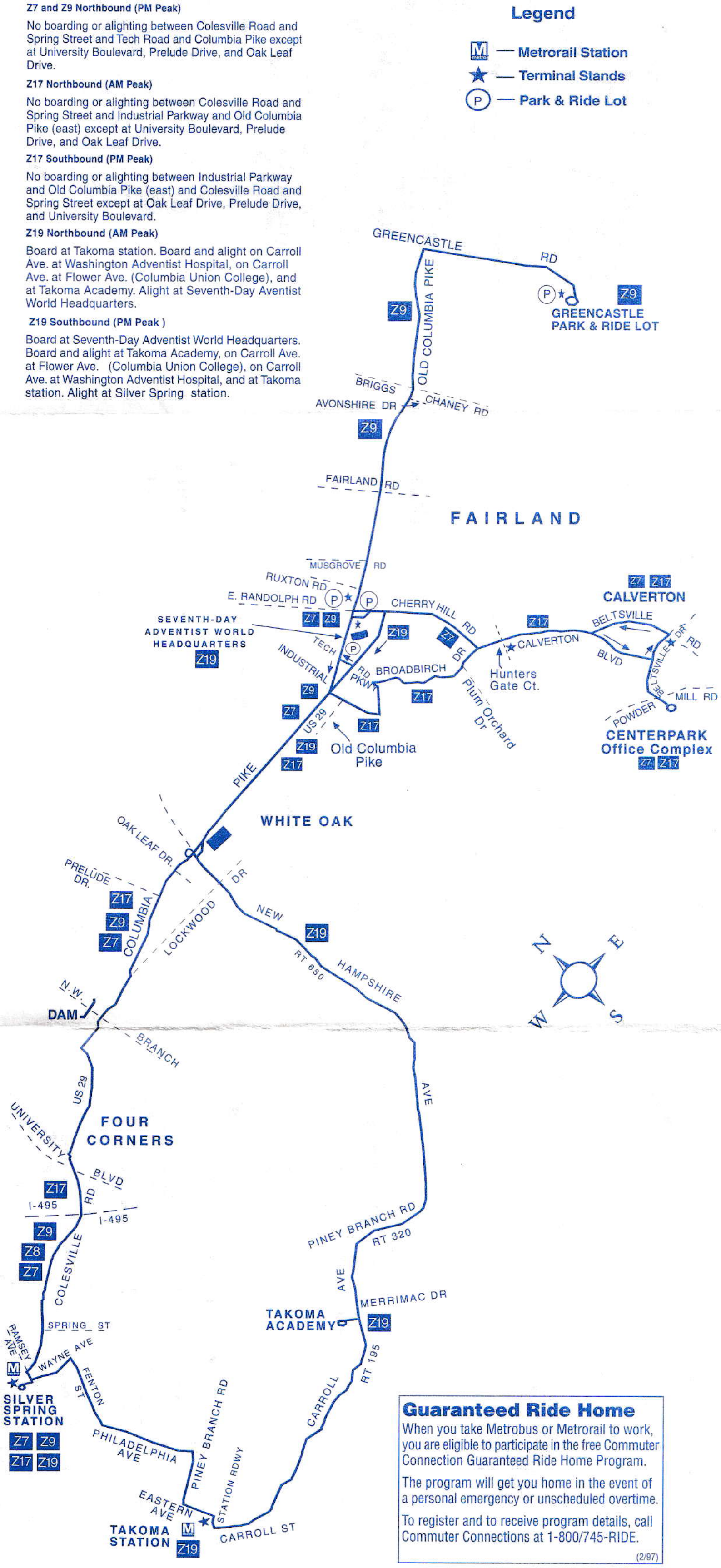
Legend
M — Metrorail Station
★ — Terminal Stands
(P) — Park & Ride Lot
GREENCASTLE RD
OLD COLUMBIA PIKE
Z9
GREENCASTLE PARK & RIDE LOT
BRIGGS CHANEY RD
AVONSHIRE DR
FAIRLAND RD
FAIRLAND
MUSGROVE RD
RUXTON RD
E. RANDOLPH RD
CHERRY HILL RD
SEVENTH-DAY ADVENTIST WORLD HEADQUARTERS
Z19
Z7 Z9
TECH RD
INDUSTRIAL PKWY
BROADBIRCH DR
Z17
CALVERTON
Hunters Gate Ct.
Plum Orchard Dr
BELTSVILLE DR
BELTSVILLE RD
BLVD
MILL RD
POWDER
CENTERPARK Office Complex
Z7 Z17
US 29
Old Columbia Pike
PIKE
WHITE OAK
OAK LEAF DR.
PRELUDE DR.
COLUMBIA
LOCKWOOD DR
NEW HAMPSHIRE AVE
RT 650
N.W. BRANCH
DAM
N E S W
US 29
FOUR CORNERS
UNIVERSITY BLVD
I-495
COLESVILLE RD
Z8
SPRING ST
RAMSEY AVE
WAYNE AVE
FENTON ST
SILVER SPRING STATION
Z7 Z9 Z17 Z19
PHILADELPHIA AVE
PINEY BRANCH RD
RT 320
MERRIMAC DR
TAKOMA ACADEMY
RT 195
CARROLL AVE
STATION RDWY
EASTERN AVE
CARROLL ST
TAKOMA STATION

Guaranteed Ride Home

When you take Metrobus or Metrorail to work, you are eligible to participate in the free Commuter Connection Guaranteed Ride Home Program.

The program will get you home in the event of a personal emergency or unscheduled overtime.

To register and to receive program details, call Commuter Connections at 1-800/745-RIDE.

(2/97)

Using this timetable

☐ Use the map to find the stops closest to where you will get on and off the bus.
☐ Select the schedule (weekday, Saturday, Sunday) for when you will travel. Along the top of the schedule, find the stop at or nearest the point where you will get on the bus. Follow that column down to the time you want to leave.
☐ Use the same method to find the times the bus is scheduled to arrive at the stop where you will get off the bus.
☐ If the bus stop is not listed, use the time shown for the bus stop before it as the time to wait at the stop.
☐ The end-of-the-line or last stop is listed in ALL CAPS on the schedule.

Old Columbia Pike Express Line

Monday thru Friday (except holidays)

Southbound

Route Number	Green-castle Park & Ride Lot	Old Columbia Pike & Avonshire Dr. (Briggs Chaney Rd.)	Old Columbia Pike & Ruxton Rd. (East Randolph Rd.)	Calverton Blvd. & Hunters Gate Ct.	Beltsville Dr. & Beltsville Rd. (Calverton)	Broadbirch Dr. & Plum Orchard Dr.	Seventh-Day Adventist Church Head-quarters	Old Columbia Pike & Tech Rd.	Takoma Academy	Takoma Ⓜ	Colesville Rd. & University Blvd. (Four Corners)	Colesville Rd. & Spring St.	SILVER SPRING Ⓜ
AM Service													
Z9	5:50	5:56	5:59	-	-	-	-	6:01	-	-	6:09	6:13	6:15
Z7	-	-	-	6:09	6:12	-	-	6:21	-	-	6:30	6:35	6:37
Z9	6:24	6:32	6:36	-	-	-	-	6:39	-	-	6:48	6:53	6:55
Z7	-	-	-	6:43	6:46	-	-	6:56	-	-	7:09	7:15	7:18
Z9	6:52	7:00	7:04	-	-	-	-	7:07	-	-	7:20	7:26	7:29
Z9	-	-	7:15	-	-	-	-	7:18	-	-	7:31	7:37	7:40
Z7	-	-	-	-	7:18	-	-	7:28	-	-	7:41	7:47	7:50
Z9	7:23	7:31	7:35	-	-	-	-	7:38	-	-	7:51	7:57	8:00
Z9	7:34	7:42	7:46	-	-	-	-	7:49	-	-	8:02	8:08	8:11
Z7	-	-	-	-	7:53	-	-	8:03	-	-	8:16	8:22	8:25
Z9	8:03	8:10	8:14	-	-	-	-	8:16	-	-	8:29	8:35	8:38
Z7	-	-	-	-	8:25	-	-	8:36	-	-	8:44	8:50	8:53
Z9	8:33	8:40	8:44	-	-	-	-	8:46	-	-	8:54	9:00	9:03
PM Service													
▼ Z19	-	-	-	-	-	-	12:10	-	12:26	12:33	-	-	12:42
◆ Z19	-	-	-	-	-	-	4:41	-	4:56	5:03	-	-	5:12
Z17	-	-	-	-	5:08	5:12	-	-	-	-	5:21	5:27	5:30
Z17	-	-	-	-	5:38	5:42	-	-	-	-	5:51	5:57	6:00
Z19	-	-	-	-	-	-	5:45	-	6:00	6:07	-	-	6:16

▼— Operates on Friday only. ◆— Operates Monday through Thursday only.

Northbound

Route Number	Silver Spring Ⓜ	Colesville Rd. & Spring St.	Colesville Rd. & University Blvd. (Four Corners)	Takoma Ⓜ	Takoma Academy	Tech Rd. & Columbia Pike	SEVENTH-DAY ADVENTIST CHURCH HEAD-QUARTERS	Broadbirch Dr. & Plum Orchard Dr.	Center Park Office Complex	Beltsville Dr. & Beltsville Rd. (CALVER-TON)	Old Columbia Pike & Avonshire Dr. (Briggs Chaney Rd.)	GREEN-CASTLE PARK & RIDE LOT
AM Service												
Z9	6:18	6:21	6:25	-	-	6:31	-	-	-	-	6:36	6:42
Z17	6:49	6:52	6:57	-	-	-	-	7:05	7:10	7:14	-	-
Z19	-	-	-	6:56	7:03	-	7:24	-	-	-	-	-
Z17	7:22	7:25	7:31	-	-	-	-	7:39	7:45	7:49	-	-
Z17	7:54	7:57	8:03	-	-	-	-	8:11	8:17	8:21	-	-
PM Service												
Z9	4:15	4:19	4:24	-	-	4:31	-	-	-	-	4:36	4:42
Z7	4:30	4:34	4:41	-	-	4:49	-	-	5:00	5:05	-	-
Z9	4:45	4:49	4:56	-	-	5:04	-	-	-	-	5:09	5:16
Z7	5:00	5:04	5:11	-	-	5:19	-	-	5:30	5:35	-	-
Z9	5:15	5:19	5:26	-	-	5:34	-	-	-	-	5:39	5:46
Z7	5:30	5:34	5:41	-	-	5:49	-	-	-	5:59	-	-
Z9	5:45	5:49	5:56	-	-	6:04	-	-	-	-	6:09	6:16
Z7	6:04	6:08	6:13	-	-	6:20	-	-	-	6:30	-	-
Z9	6:17	6:21	6:26	-	-	6:33	-	-	-	-	6:38	6:45
Z7	6:30	6:34	6:39	-	-	6:46	-	-	-	6:56	-	-
Z9	6:45	6:49	6:54	-	-	7:01	-	-	-	-	7:06	7:13
Z9	7:15	7:19	7:24	-	-	7:31	-	-	-	-	7:36	7:43

NOTE: Passengers boarding on Calverton Blvd. east of Beltsville Drive and at Centerpark will be permitted to remain on bus for southbound Route Z7 or Z17 trip to Silver Spring at no additional fare.

Metrobus Timetable

Z2

Colesville Road Line

Z3, Z5

Colesville-Fairland Express Line

Serves these locations

- Olney (Z2)
- Montgomery General Hospital (Z2)
- Ashton (Z2)
- Cloverly (Z2)
- Blake High School (Z2)
- Burtonsville Crossing Shopping Center (Z3,Z5)
- Briggs Chaney Park & Ride Lot (Z5)
- Verizon-Chesapeake Complex (Z5)
- Colesville (Z2,Z3)
- White Oak (Z2)
- Four Corners
- Silver Spring station

Welcome Aboard
LOCAL
9702
metro

Schedule 6-30-02 Fares 6-20-02

metro opens doors

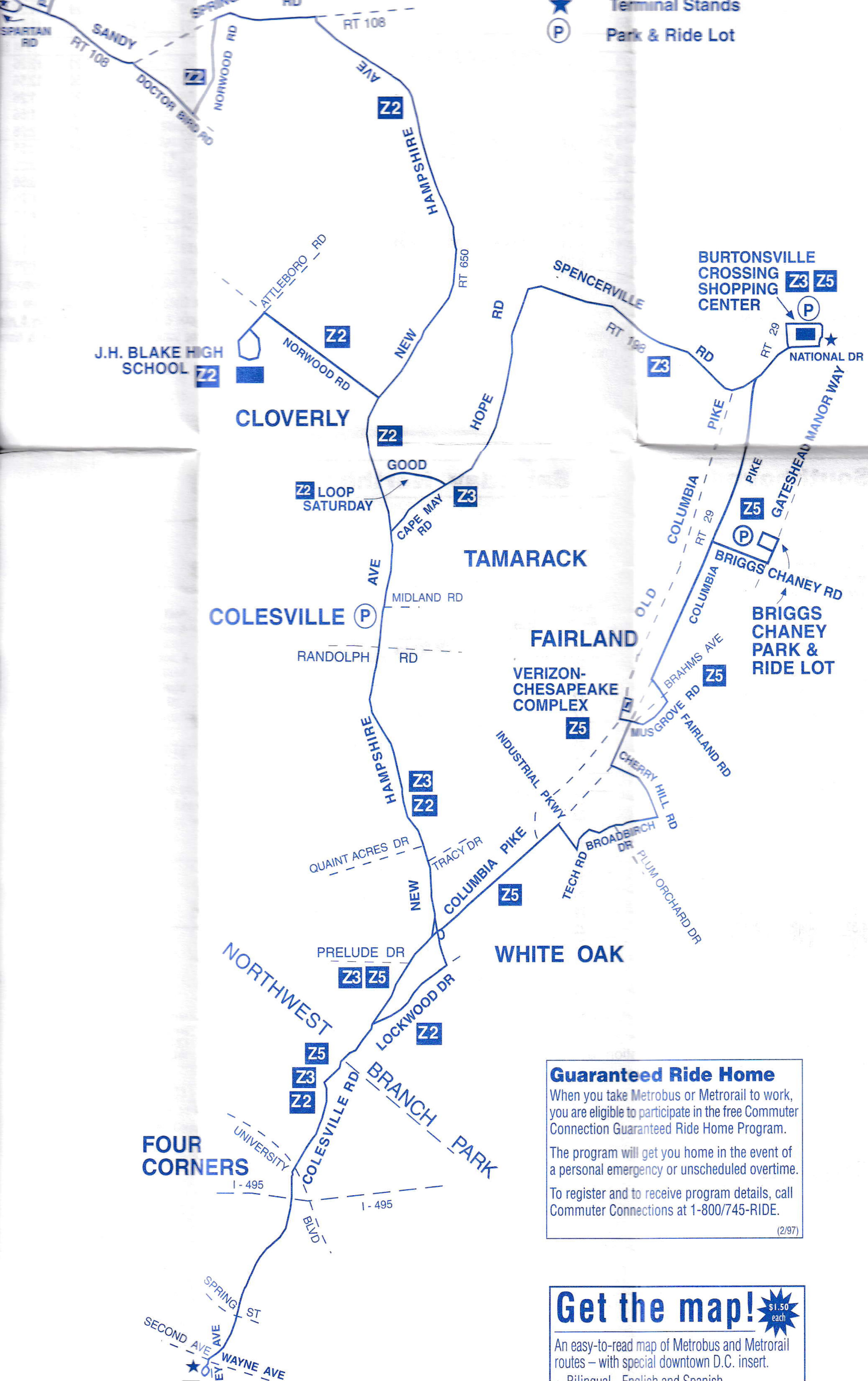
Terminal Stands
Park & Ride Lot
SPARTAN RD
SANDY SPRING RD
RT 108
DOCTOR BIRD RD
NORWOOD RD
RT 108
NEW HAMPSHIRE AVE
RT 650
Z2
ATTLEBORO RD
NORWOOD RD
J.H. BLAKE HIGH SCHOOL
CLOVERLY
GOOD HOPE RD
Z2 LOOP SATURDAY
CAPE MAY RD
Z3
SPENCERVILLE RD
RT 198
BURTONSVILLE CROSSING SHOPPING CENTER
Z3 Z5
RT 29
NATIONAL DR
GATESHEAD MANOR WAY
COLUMBIA PIKE
RT 29
OLD COLUMBIA PIKE
Z5
BRIGGS CHANEY RD
BRIGGS CHANEY PARK & RIDE LOT
TAMARACK
MIDLAND RD
COLESVILLE
RANDOLPH RD
FAIRLAND
VERIZON-CHESAPEAKE COMPLEX
BRAHMS AVE
MUSGROVE RD
FAIRLAND RD
CHERRY HILL RD
INDUSTRIAL PKWY
BROADBIRCH DR
TECH RD
PLUM ORCHARD DR
QUAINT ACRES DR
TRACY DR
COLUMBIA PIKE
PRELUDE DR
WHITE OAK
LOCKWOOD DR
NORTHWEST BRANCH PARK
COLESVILLE RD
UNIVERSITY BLVD
FOUR CORNERS
I - 495
I - 495
SPRING ST
SECOND AVE
WAYNE AVE
FENTON ST
DALEY

Guaranteed Ride Home

When you take Metrobus or Metrorail to work, you are eligible to participate in the free Commuter Connection Guaranteed Ride Home Program.

The program will get you home in the event of a personal emergency or unscheduled overtime.

To register and to receive program details, call Commuter Connections at 1-800/745-RIDE.

(2/97)

Get the map! $1.50 each

An easy-to-read map of Metrobus and Metrorail routes – with special downtown D.C. insert.

– Bilingual – English and Spanish

Colesville Road Line

Weekday Southbound

Spartan Rd. & eorgia Ave. (Olney)	Mont-gomery General Hospital	Norwood Rd. & Doctor Bird Rd.	Sandy Spring Rd. & New Hamp-shire Ave. (Ashton)	New Hamp-shire Ave. & Cloverly St. (Cloverly)	Blake High School	New Hamp-shire Ave. & Randolph Rd. (Coles-ville)	Lock-wood Dr. & New Hamp-shire Ave. (White Oak)	Colesville Rd. & Univer-sity Blvd. (Four Corners)	Colesville Rd. & Spring St.	SILVER SPRING
					AM Service					
6:07	6:10	6:16	6:20	6:28	-	6:34	6:40	6:43	6:48	6:52
6:34	6:37	6:43	6:47	6:55	-	7:01	7:07	7:10	7:15	7:19
7:04	7:07	7:14	7:19	7:28	-	7:35	7:42	7:47	7:52	7:56
7:30	7:34	7:41	7:47	7:56	-	8:03	8:10	8:14	8:20	8:24
8:00	8:04	8:11	8:17	8:26	-	8:33	8:40	8:44	8:50	8:54
8:30	8:34	8:41	8:47	8:56	-	9:03	9:10	9:14	9:20	9:24
9:00	9:04	9:11	9:17	9:26	-	9:33	9:40	9:44	9:50	9:54
9:30	9:35	9:40	9:45	9:53	-	9:59	10:05	10:09	10:15	10:19
0:00	10:05	10:10	10:15	10:23	-	10:29	10:35	10:39	10:45	10:49
0:30	10:35	10:40	10:45	10:53	-	10:59	11:05	11:09	11:15	11:19
1:00	11:05	11:10	11:15	11:23	-	11:29	11:35	11:39	11:45	11:49
1:30	11:35	11:40	11:45	11:53	-	11:59	12:05	12:09	12:15	12:19
					PM Service					
2:00	12:05	12:10	12:15	12:23	-	12:29	12:35	12:39	12:45	12:49
2:30	12:35	12:40	12:45	12:53	-	12:59	1:05	1:09	1:15	1:19
1:00	1:05	1:10	1:15	1:23	-	1:29	1:35	1:39	1:45	1:49
1:30	1:35	1:40	1:45	1:53	-	1:59	2:05	2:09	2:15	2:19
2:00	2:05	2:10	2:15	2:23	-	2:29	2:35	2:39	2:45	2:49
2:30	2:35	2:40	2:45	2:53	-	2:59	3:05	3:09	3:15	3:19
2:56	3:01	3:06	3:11	3:19	-	3:25	3:31	3:35	3:41	3:45
3:26	3:30	3:36	3:42	3:50	-	3:57	4:03	4:07	4:12	4:15
3:56	4:01	4:06	4:12	4:22	●4:32	4:35	4:43	4:47	4:52	4:56
4:29	4:34	4:39	4:45	4:55	●5:05	5:08	5:16	5:20	5:25	5:29
5:00	5:04	5:10	5:15	5:26	-	5:34	5:41	5:45	5:50	5:53
5:30	5:34	5:40	5:45	5:56	-	6:04	6:11	6:15	6:20	6:23
6:00	6:05	6:11	6:17	6:26	-	6:32	6:39	6:43	6:47	6:51
6:30	6:35	6:41	6:47	6:56	-	7:02	7:09	7:13	7:17	7:21
7:00	7:05	7:11	7:17	7:26	-	7:32	7:39	7:43	7:47	7:51

perates with wheelchair-accessible or lift-equipped bus.

rts to serve Blake High School on days when school is open. When school is closed, trip leaves Olney and serves
th of New Hampshire Avenue & Norwood Road **6 minutes later** than times shown. No change to times at stops
New Hampshire & Norwood and Silver Spring station.

Weekday Northbound

Route Number	Silver Spring	Colesville Rd. & Spring St.	Colesville Rd. & Univer-sity Blvd. (Four Corners)	Lock-wood Dr. & New Hamp-shire Ave. (White Oak)	New Hamp-shire Ave. & E.Randolph Rd. (Colesville)	Blake High School	New Hamp-shire Ave. & Cloverly St. (Cloverly)	Sandy Spring Rd. & New Hamp-shire Ave. (Ashton)	Norwood Rd. & Doctor Bird Rd.	Mont-gomery General Hospital	Spartan Rd. & Georgia Ave. (OLNEY)
					AM Service						
Z2	6:03	6:08	6:15	6:20	6:27	-	6:35	6:41	6:48	6:52	6:55
♿ Z2	6:33	6:38	6:45	6:50	6:57	-	7:05	7:11	7:18	7:22	7:25
♿ Z2	6:59	7:04	7:10	7:15	7:22	-	7:30	7:39	7:46	7:51	7:54
♿ Z2	7:29	7:34	7:40	7:45	7:52	-	8:00	8:09	8:16	8:21	8:24
Z2	8:04	8:09	8:15	8:20	8:27	-	8:35	8:44	8:51	8:56	8:59
♿ Z2	8:31	8:36	8:43	8:47	8:54	-	9:01	9:09	9:17	9:22	9:25
♿ Z2	9:01	9:06	9:13	9:17	9:24	-	9:31	9:39	9:47	9:52	9:55
♿ Z2	9:34	9:39	9:46	9:50	9:56	-	10:03	10:10	10:17	10:22	10:25
♿ Z2	10:04	10:09	10:16	10:20	10:26	-	10:33	10:40	10:47	10:52	10:55
♿ Z2	10:34	10:39	10:46	10:50	10:56	-	11:03	11:10	11:17	11:22	11:25
♿ Z2	11:04	11:09	11:16	11:20	11:26	-	11:33	11:40	11:47	11:52	11:55
♿ Z2	11:34	11:39	11:46	11:50	11:56	-	12:03	12:10	12:17	12:22	12:25
					PM Service						
♿ Z2	12:04	12:09	12:16	12:20	12:26	-	12:33	12:40	12:47	12:52	12:55
♿ Z2	12:34	12:39	12:46	12:50	12:56	-	1:03	1:10	1:17	1:22	1:25
♿ Z2	1:04	1:09	1:16	1:20	1:26	-	1:33	1:40	1:47	1:52	1:55
♿ Z2	1:34	1:39	1:46	1:50	1:56	-	2:03	2:10	2:17	2:22	2:25
♿ Z2	2:04	2:09	2:16	2:20	2:26	-	2:33	2:40	2:47	2:52	2:55
♿ Z2	2:32	2:37	2:43	2:48	2:55	-	3:01	3:08	3:15	3:21	3:25
♿ Z2	3:02	3:07	3:13	3:18	3:25	-	3:31	3:38	3:45	3:51	3:55
Z2	3:26	3:31	3:37	3:43	3:50	▼3:53	4:02	4:09	4:16	4:22	4:25
Z2	3:56	4:01	4:07	4:13	4:20	▼4:23	4:32	4:39	4:46	4:52	4:55
Z2	4:26	4:31	4:37	4:43	4:50	▼4:53	5:02	5:09	5:16	5:22	5:25
Z2	5:02	5:07	5:13	5:18	5:25	-	5:31	5:38	5:45	5:51	5:55
♿ Z2	5:34	5:39	5:45	5:50	5:57	-	6:03	6:10	6:17	6:23	6:27
♿ Z2	6:05	6:10	6:16	6:21	6:28	-	6:35	6:41	6:47	6:52	6:55

♿ — Trip operates with wheelchair-accessible or lift-equipped bus.

▼ —Trip diverts to serve Blake High School on days when school is open. When school is closed, trip serves stops between New Hampshire Avenue & Norwood Road and Olney **6 minutes earlier** than times shown. No change to times at stops between Silver Spring station and New Hampshire & Norwood.

Colesville-Fairland Express Line

Weekday Southbound

Route Number	Burtonsville Park & Ride Lot	Good Hope Rd. & Rt. 198	Briggs Chaney Park & Ride Lot	Fairland Rd. & Brahms Ave.	Verizon Chesapeake Complex	New Hampshire Ave. & Randolph Rd. (Colesville)	Broadbirch Dr. & Plum Orchard Dr.	Colesville Rd. & University Blvd. (Four Corners)	Colesville Rd. & Spring St.	SILVER SPRING
AM Service										
♿ **Z3**	5:32	5:38	-	-	-	5:47	-	5:55	5:59	6:01
♿ **Z3**	6:01	6:07	-	-	-	6:16	-	6:24	6:28	6:30
Z3	6:23	6:31	-	-	-	6:41	-	6:53	6:57	7:00
Z3	6:55	7:05	-	-	-	7:15	-	7:30	7:36	7:39
♿ **Z3**	7:26	7:36	-	-	-	7:46	-	8:01	8:07	8:10
Z3	7:56	8:06	-	-	-	8:16	-	8:31	8:37	8:40
PM Service										
Z5	3:51	-	4:00	4:08	4:14	-	4:21	4:32	4:37	4:40
♿ **Z5**	4:21	-	4:30	4:38	4:44	-	4:51	5:02	5:07	5:10
Z5	4:51	-	5:00	5:08	5:14	-	5:21	5:32	5:37	5:40

♿ — Trip operates with wheelchair-accessible or lift-equipped bus.

Weekday Northbound

Route Number	Silver Spring	Colesville Rd. & Spring St.	Colesville Rd. & University Blvd. (Four Corners)	Broadbirch Dr. & Plum Orchard Dr.	New Hampshire Ave. & E.Randolph Rd. (Colesville)	Verizon Chesapeake Complex	Fairland Rd. & Brahms Ave.	Briggs Chaney Park & Ride Lot	Good Hope Rd. & Rt. 198	BURTONSVILLE Park & Ride Lot
AM Service										
♿ **Z5**	6:35	6:39	6:43	6:54	-	7:01	7:08	7:13	-	7:21
Z5	7:05	7:09	7:13	7:24	-	7:31	7:38	7:43	-	7:51
Z5	7:45	7:47	7:54	8:02	-	8:06	8:16	8:21	-	8:29
PM Service										
Z3	4:45	4:50	4:55	-	5:09	-	-	-	5:19	5:26
♿ **Z3**	5:15	5:20	5:25	-	5:39	-	-	-	5:49	5:56
Z3	5:45	5:50	5:55	-	6:09	-	-	-	6:19	6:26
♿ **Z3**	6:15	6:19	6:23	-	6:33	-	-	-	6:42	6:48
♿ **Z3**	6:45	6:49	6:53	-	7:03	-	-	-	7:12	7:18
♿ **Z3**	7:15	7:19	7:23	-	7:33	-	-	-	7:42	7:48
♿ **Z3**	7:45	7:49	7:53	-	8:03	-	-	-	8:12	8:18
♿ **Z3**	8:15	8:19	8:23	-	8:33	-	-	-	8:42	8:48

Using this timetable

- ☐ Use the map to find the stops closest to where you will get on and off the bus.
- ☐ Select the schedule (weekday, Saturday, Sunday) for when you will travel. Along the top of the schedule, find the stop at or nearest the point where you will get on the bus. Follow that column down to the time you want to leave.
- ☐ Use the same method to find the times the bus is scheduled to arrive at the stop where you will get off the bus.
- ☐ If the bus stop is not listed, use the time shown for the bus stop before it as the time to wait at the stop.
- ☐ The end-of-the-line or last stop is listed in ALL CAPS on the schedule.



Metrobus Timetable

Z7,17

Calverton Express Line

Serves these locations

Calverton
Westfarm Technology Park (Z17)
Four Corners
Silver Spring station

Welcome Aboard

Schedule 6-29-03 Fares 6-29-03

M metro opens doors

**Washington
Metropolitan Area
Transit Authority**

*A District of Columbia,
Maryland and Virginia
Transit Partnership*

Calverton Express Line
Routes Z7, Z17

For route and schedule information
Call 202-637-7000
www.metroopensdoors.com

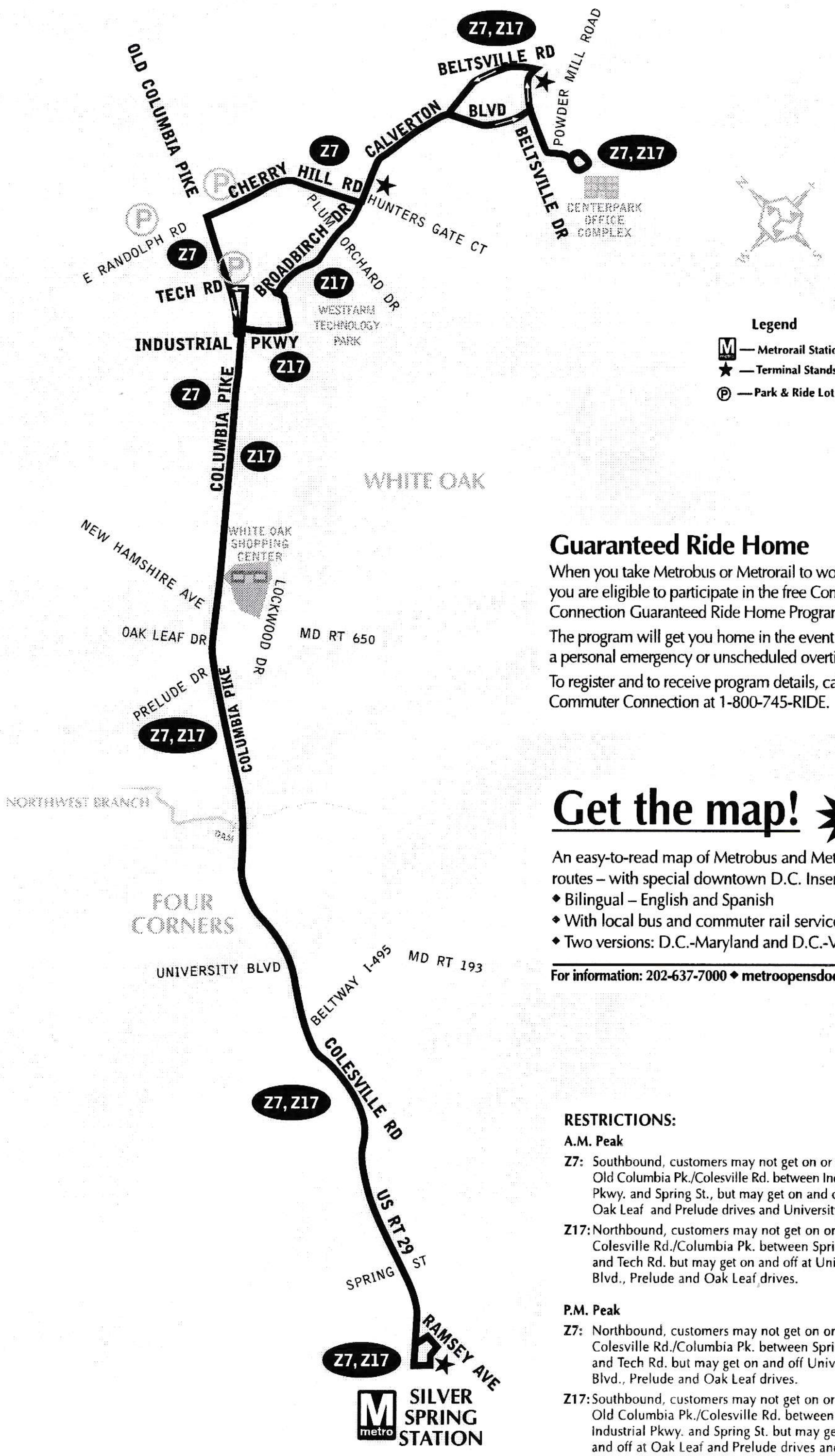
Z7, Z17
BELTSVILLE RD
POWDER MILL ROAD
BLVD
Z7, Z17
BELTSVILLE DR
CENTERPARK OFFICE COMPLEX
CALVERTON
Z7
OLD COLUMBIA PIKE
CHERRY HILL RD
HUNTERS GATE CT
PLUM ORCHARD DR
BROADBIRCH DR
E RANDOLPH RD
Z7
TECH RD
Z17
WESTFARM TECHNOLOGY PARK
INDUSTRIAL PKWY
Z17
Z7
COLUMBIA PIKE
Z17
WHITE OAK
Legend
M — Metrorail Station
★ — Terminal Stands
Ⓟ — Park & Ride Lot
NEW HAMSHIRE AVE
WHITE OAK SHOPPING CENTER
LOCKWOOD DR
OAK LEAF DR
MD RT 650
PRELUDE DR
Z7, Z17
COLUMBIA PIKE
NORTHWEST BRANCH
DAM
FOUR CORNERS
UNIVERSITY BLVD
BELTWAY I-495
MD RT 193
COLESVILLE RD
Z7, Z17
US RT 29
SPRING ST
RAMSEY AVE
Z7, Z17
SILVER SPRING STATION

Guaranteed Ride Home

When you take Metrobus or Metrorail to work, you are eligible to participate in the free Commuter Connection Guaranteed Ride Home Program.

The program will get you home in the event of a personal emergency or unscheduled overtime.

To register and to receive program details, call Commuter Connection at 1-800-745-RIDE.

(2/97)

Get the map! $1.50 each

An easy-to-read map of Metrobus and Metrorail routes – with special downtown D.C. Insert.

- Bilingual – English and Spanish
- With local bus and commuter rail services
- Two versions: D.C.-Maryland and D.C.-Virginia

For information: 202-637-7000 ◆ metroopensdoors.com

RESTRICTIONS:

A.M. Peak

Z7: Southbound, customers may not get on or off on Old Columbia Pk./Colesville Rd. between Industrial Pkwy. and Spring St., but may get on and off at Oak Leaf and Prelude drives and University Blvd.

Z17: Northbound, customers may not get on or off on Colesville Rd./Columbia Pk. between Spring St. and Tech Rd. but may get on and off at University Blvd., Prelude and Oak Leaf drives.

P.M. Peak

Z7: Northbound, customers may not get on or off on Colesville Rd./Columbia Pk. between Spring St. and Tech Rd. but may get on and off University Blvd., Prelude and Oak Leaf drives.

Z17: Southbound, customers may not get on or off on Old Columbia Pk./Colesville Rd. between Industrial Pkwy. and Spring St. but may get on and off at Oak Leaf and Prelude drives and University Blvd.

WMATA ©2003 For information regarding this map contact <R•A•D•S>.

Z7,17
Calverton Express Line

Calverton Express Line Monday thru Friday

Southbound

Route Number	Calverton Blvd. & Hunters Gate Ct.	Beltsville Dr. & Beltsville Rd. (Calverton)	Broadbirch Dr. & Plum Orchard Dr.	Old Columbia Pike & Tech Rd.	Colesville Rd. & University Blvd. (Four Corners)	Colesville Rd. & Spring St.	SILVER SPRING M
			AM Service				
Z7	6:09	6:12	-	6:21	6:30	6:35	6:37
Z7	6:43	6:46	-	6:56	7:09	7:15	7:18
Z7	-	7:18	-	7:28	7:41	7:47	7:50
Z7	-	7:53	-	8:03	8:16	8:22	8:25
Z7	-	8:25	-	8:36	8:44	8:50	8:53
			PM Service				
Z17	-	5:08	5:12	-	5:21	5:27	5:30
♿ Z17	-	5:38	5:42	-	5:51	5:57	6:00

♿ — Trip operates with wheelchair-accessible or lift-equipped bus.

Northbound

Route Number	Silver Spring M	Colesville Rd. & Spring St.	Colesville Rd. & University Blvd. (Four Corners)	Tech Rd. & Columbia Pike	Broadbirch Dr. & Plum Orchard Dr.	Center Park Office Complex	Beltsville Dr. & Beltsville Rd. (CALVERTON)
			AM Service				
Z17	6:49	6:52	6:57	-	7:05	7:10	7:14
Z17	7:22	7:25	7:31	-	7:39	7:45	7:49
Z17	7:54	7:57	8:03	-	8:11	8:17	8:21
			PM Service				
Z7	4:30	4:34	4:41	4:49	-	5:00	5:05
Z7	5:00	5:04	5:11	5:19	-	5:30	5:35
Z7	5:30	5:34	5:41	5:49	-	-	5:59
♿ Z7	6:04	6:08	6:13	6:20	-	-	6:30
Z7	6:30	6:34	6:39	6:46	-	-	6:56

♿ — Trip operates with wheelchair-accessible or lift-equipped bus.

NOTE: Passengers boarding on Calverton Blvd. east of Beltsville Drive and at Centerpark will be permitted to remain on bus for southbound Route Z7 or Z17 trip to Silver Spring at no additional fare.

English-Español **metrobus**

Z11,13
Greencastle-Briggs Chaney Express Line

THIS BUS IS RUNNING ON CLEAN NATURAL GAS

TOUCH YOUR CARD HERE
SmarTrip

♿ All Metrobuses are fully accessible and are equipped with lifts or ramps for wheelchair accessibility
Todos los autobuses de Metro son accesibles a personas con impedimentos y están equipados con rampas o elevadores para sillas de ruedas

Serves these locations-
Brinda servicio a estas ubicaciones
Greencastle Park & Ride Lot
Briggs Chaney Park & Ride Lot (Z11)
Castle Boulevard (Z11)
Montgomery Auto Sales Park
Four Corners
Silver Spring station

Schedule 6-24-07

INFORMATION ANYTIME 202-637-7000 TTY 202-638-3780 ♿

metro opens doors
MetroOpensDoors.com

English-Español **metrobus**

Z9,Z29
Laurel-Burtonsville Express Line

THIS BUS IS RUNNING ON CLEAN NATURAL GAS



♿ All Metrobuses are fully accessible and are equipped with lifts or ramps for wheelchair accessibility
Todos los autobuses de Metro son accesibles a personas con impedimentos y están equipados con rampas o elevadores para sillas de ruedas

Serves these locations-
Brinda servicio a estas ubicaciones
South Laurel Park & Ride lot
Laurel Centre Mall
Laurel Regional Hospital
Maryland 95 Corporate Park
Laurel Employment Park
Burtonsville Crossing Park & Ride lot
Blackburn Road (Z29)
Old Columbia Pike (Z9)
Silver Spring station

Schedule 6-24-07 Reprinted 5-12-10

INFORMATION ANYTIME 202-637-7000 TTY 202-638-3780 ♿

metro opens doors
MetroOpensDoors.com

How to use this timetable

- Use the map to find the stops closest to where you will get on and off the bus.
- Select the schedule (Weekday, Saturday, Sunday) for when you will travel. Along the top of the schedule, find the stop at or nearest the point where you will get on the bus. Follow that column down to the time you want to leave.
- Use the same method to find the times the bus is scheduled to arrive at the stop where you will get off the bus.
- If the bus stop is not listed, use the time shown for the bus stop before it as the time to wait at the stop.
- The end-of-the-line or last stop is listed in ALL CAPS on the schedule.

Cómo Usar este Horario

- Use este mapa para localizar las paradas más cercanas a donde se subirá y bajará del autobús.
- Seleccione el horario (Entre semana, sábado, domingo) de cuando viajará. A lo largo de la parte superior del horario, localice la parada o el punto más cercano a la parada en la que se subirá al autobús. Siga esa columna hacia abajo hasta la hora en la que desee salir.
- Utilice el mismo método para localizar las horas en que el autobús está programado para llegar a la parada en donde desea bajarse del autobús.
- Si la parada del autobús no está listada use la hora que se muestra en la parada anterior como la hora de espera en la parada.
- El final de la ruta o la última parada del autobús aparece en letras MAYÚSCULAS en el horario.

Weekday Southbound —
Entre semana con dirección al sur

Route Number	South Laurel Park & Ride Lot	Cherry La. & 4th St. (Middle-towne Apts)	Sweitzer La. & Chevy Chase Dr. (UPS Center)	Burtons-ville Crossing Park & Ride Lot	Old Columbia Pike & Avonshire Dr. (Briggs Chaney Rd.)	Old Co-lumbia Pike & Carters Grove Dr. (Tech Rd.)	Colesville Rd. & Unversity Blvd. (Four Corners) ●	Colesville Rd. & Spring St.	Wayne & Dixon Aves. (SILVER SPRING) M
AM Service — Servicio matutino									
Z29	5:20	5:25	5:35	5:41	-	-	-	6:00	6:05
Z9	-	-	-	5:55	6:02	6:08	-	6:20	6:25
Z29	6:00	6:05	6:15	6:21	-	-	-	6:40	6:45
Z9	-	-	-	6:37	6:44	6:50	-	7:04	7:09
Z29	6:29	6:35	6:45	6:51	-	-	-	7:17	7:22
Z9	-	-	-	7:00	7:07	7:13	-	7:27	7:32
Z29	6:49	6:55	7:05	7:11	-	-	-	7:37	7:42
Z9	-	-	-	7:20	7:27	7:33	-	7:47	7:52
Z29	7:11	7:17	7:27	7:34	-	-	-	7:57	8:02
Z9	-	-	-	7:45	7:52	7:58	-	8:17	8:22
Z29	7:50	7:56	8:06	8:13	-	-	-	8:36	8:41
Z9	-	-	-	8:17	8:24	8:30	-	8:49	8:54
PM Service — Servicio vespertino									
Z9	3:22	3:28	3:38	3:45	3:52	3:58	4:11	4:17	4:22
Z9	-	-	-	4:05	4:12	4:18	4:31	4:37	4:42
Z9	4:04	4:11	4:22	4:30	4:37	4:43	4:51	4:57	5:02
Z9	4:44	4:51	5:02	5:10	5:17	5:23	5:31	5:37	5:42
Z29	-	-	-	5:45	-	-	6:02	6:08	6:13
Z29	-	-	-	6:25	-	-	6:42	6:48	6:53
Z29	-	-	-	6:50	-	-	7:07	7:13	7:18

● — *AM trips do not stop at University Boulevard. Transfer at first stop west of Lockwood Drive to local bus for University Boulevard.*

Weekday Northbound —
Entre semana con dirección al norte

Route Number	Wayne & Dixon Aves. (Silver Spring) M	Colesville Rd. & Spring St.	Colesville Rd. & University Blvd. (Four Corners)	Tech Rd. & Columbia Pike	Old Columbia Pike & Avonshire Dr. (Briggs Chaney Rd.)	Burtons-ville Crossing Park & Ride Lot (BUR-TONS-VILLE)	Sweitzer La. & Chevy Chase Dr. (UPS Center)	Cherry La. & 4th St. (Middle-towne Apts)	SOUTH LAUREL PARK & RIDE LOT
AM Service — Servicio matutino									
Z9	6:11	6:13	6:17	6:24	6:31	6:37	6:46	6:54	6:59
Z9	6:51	6:53	6:57	7:04	7:11	7:17	7:26	7:34	7:39
PM Service — Servicio vespertino									
Z29	4:11	4:14	4:20	-	-	4:34	4:45	4:53	5:00
Z9/	4:31	4:34	4:40	4:47	4:54	5:01	-	-	-
Z29	4:51	4:54	5:01	-	-	5:18	5:29	5:38	5:45
Z9/	5:08	5:11	5:18	5:25	5:32	5:39	-	-	-
Z29	5:28	5:31	5:38	-	-	5:55	6:06	6:15	6:22
Z9/	5:48	5:51	5:58	6:05	6:12	6:19	-	-	-
Z29	6:18	6:21	6:28	-	-	6:45	6:56	7:05	7:12
Z9/	6:38	6:41	6:46	6:53	7:00	7:07	-	-	-
Z29	6:58	7:01	7:06	-	-	7:19	7:29	7:38	7:44
Z9/	7:23	7:26	7:31	7:37	7:44	7:50	-	-	-
Z9/	8:01	8:04	8:09	8:15	8:22	8:28	-	-	-

How to use this timetable

- Use the map to find the stops closest to where you will get on and off the bus.
- Select the schedule (Weekday, Saturday, Sunday) for when you will travel. Along the top of the schedule, find the stop at or nearest the point where you will get on the bus. Follow that column down to the time you want to leave.
- Use the same method to find the times the bus is scheduled to arrive at the stop where you will get off the bus.
- If the bus stop is not listed, use the time shown for the bus stop before it as the time to wait at the stop.
- The end-of-the-line or last stop is listed in ALL CAPS on the schedule.

Cómo Usar este Horario

- Use este mapa para localizar las paradas más cercanas a donde se subirá y bajará del autobús.
- Seleccione el horario (Entre semana, sábado, domingo) de cuando viajará. A lo largo de la parte superior del horario, localice la parada o el punto más cercano a la parada en la que se subirá al autobús. Siga esa columna hacia abajo hasta la hora en la que desee salir.
- Utilice el mismo método para localizar las horas en que el autobús está programado para llegar a la parada en donde desea bajarse del autobús.
- Si la parada del autobús no está listada use la hora que se muestra en la parada anterior como la hora de espera en la parada.
- El final de la ruta o la última parada del autobús aparece en letras MAYÚSCULAS en el horario.

Weekday Southbound —
Entre semana con dirección al sur

Route Number	Greencastle Park & Ride Lot	#14000 Castle Blvd.	Briggs Chaney Park & Ride Lot	Colesville Rd. & University Blvd. (Four Corners) ■	Colesville Rd. & Spring St.	Dixon Ave. between Bonifant St. & Wayne Ave. (SILVER SPRING) M
AM Service — Servicio matutino						
Z11	5:18	5:24	5:29	-	5:51	5:56
Z11	5:38	5:44	5:49	-	6:11	6:16
Z11	5:54	6:00	6:05	-	6:31	6:36
Z11	6:06	6:12	6:17	-	6:43	6:48
Z11	6:18	6:24	6:29	-	6:55	7:00
Z11	6:28	6:34	6:39	-	7:05	7:10
Z11	6:37	6:43	6:48	-	7:19	7:24
Z11	6:47	6:53	6:58	-	7:29	7:34
Z11	6:55	7:01	7:06	-	7:37	7:42
Z11	7:02	7:08	7:13	-	7:44	7:49
Z11	7:10	7:16	7:21	-	7:52	7:57
Z11	7:18	7:24	7:29	-	8:00	8:05
Z11	7:27	7:33	7:38	-	8:09	8:14
Z11	7:36	7:42	7:47	-	8:18	8:23
Z11	7:47	7:52	7:57	-	8:28	8:33
Z11	7:56	8:01	8:06	-	8:37	8:42
Z11	8:07	8:12	8:17	-	8:48	8:53
Z11	8:22	8:27	8:32	-	9:03	9:08
Z11	8:37	8:42	8:47	-	9:18	9:23
PM Service — Servicio vespertino						
Z13	4:20	-	-	4:40	4:46	4:51
Z13	4:50	-	-	5:10	5:16	5:21
Z13	5:20	-	-	5:40	5:46	5:51
Z13	5:38	-	-	5:58	6:04	6:09
Z13	5:53	-	-	6:13	6:19	6:24
Z13	6:07	-	-	6:27	6:33	6:38

■ — *AM trips do not stop at University Boulevard.*

Weekday Northbound —
Entre semana con dirección al norte

Route Number	Dixon Ave. between Bonifant St. & Wayne Ave. (Silver Spring) M	Colesville Rd. & Spring St.	Colesville Rd. & University Blvd. (Four Corners)	Briggs Chaney Park & Ride Lot	#14000 Castle Blvd.	GREENCASTLE Park & Ride Lot
AM Service — Servicio matutino						
Z13	6:21	6:24	6:28	-	-	6:46
Z13	6:56	6:59	7:03	-	-	7:21
Z13	7:11	7:14	7:18	-	-	7:36
Z13	7:29	7:32	7:36	-	-	7:54
Z13	7:46	7:49	7:55	-	-	8:13
Z13	8:01	8:04	8:10	-	-	8:28
PM Service — Servicio vespertino						
Z11	3:35	3:38	3:44	4:03	4:06	4:12
Z11	4:05	4:08	4:14	4:33	4:36	4:42
Z11	4:27	4:30	4:36	4:55	4:58	5:04
Z11	4:51	4:54	5:01	5:20	5:23	5:31
Z11	5:04	5:07	5:14	5:33	5:36	5:44
Z11	5:16	5:19	5:26	5:45	5:48	5:56
● **Z11**	5:27	5:30	5:37	5:56	5:59	6:07
● **Z11**	5:35	5:38	5:45	6:04	6:07	6:15
● **Z11**	5:43	5:46	5:53	6:12	6:15	6:23
● **Z11**	5:51	5:54	6:01	6:20	6:23	6:31
● **Z11**	6:01	6:04	6:09	6:28	6:31	6:39
● **Z11**	6:13	6:16	6:21	6:40	6:43	6:51
● **Z11**	6:28	6:31	6:36	6:55	6:58	7:06
● **Z11**	6:43	6:46	6:51	7:10	7:13	7:21
● **Z11**	7:05	7:08	7:13	7:32	7:35	7:43
● **Z11**	7:35	7:38	7:43	8:02	8:05	8:13

et the Free
oute Map

e Map shows you
n two easy-to-read
and Maryland,
rginia.

d commuter rail

n and Spanish

ese Locations:

fth St, NW
2th & F St, NW
e, Pentagon Transit Center

including

e SmartTrip®

orthern, Royal Street

rest you
ww.MetroOpensDoors.com



Routes Z11, Z13

www.metroopensdoors.com

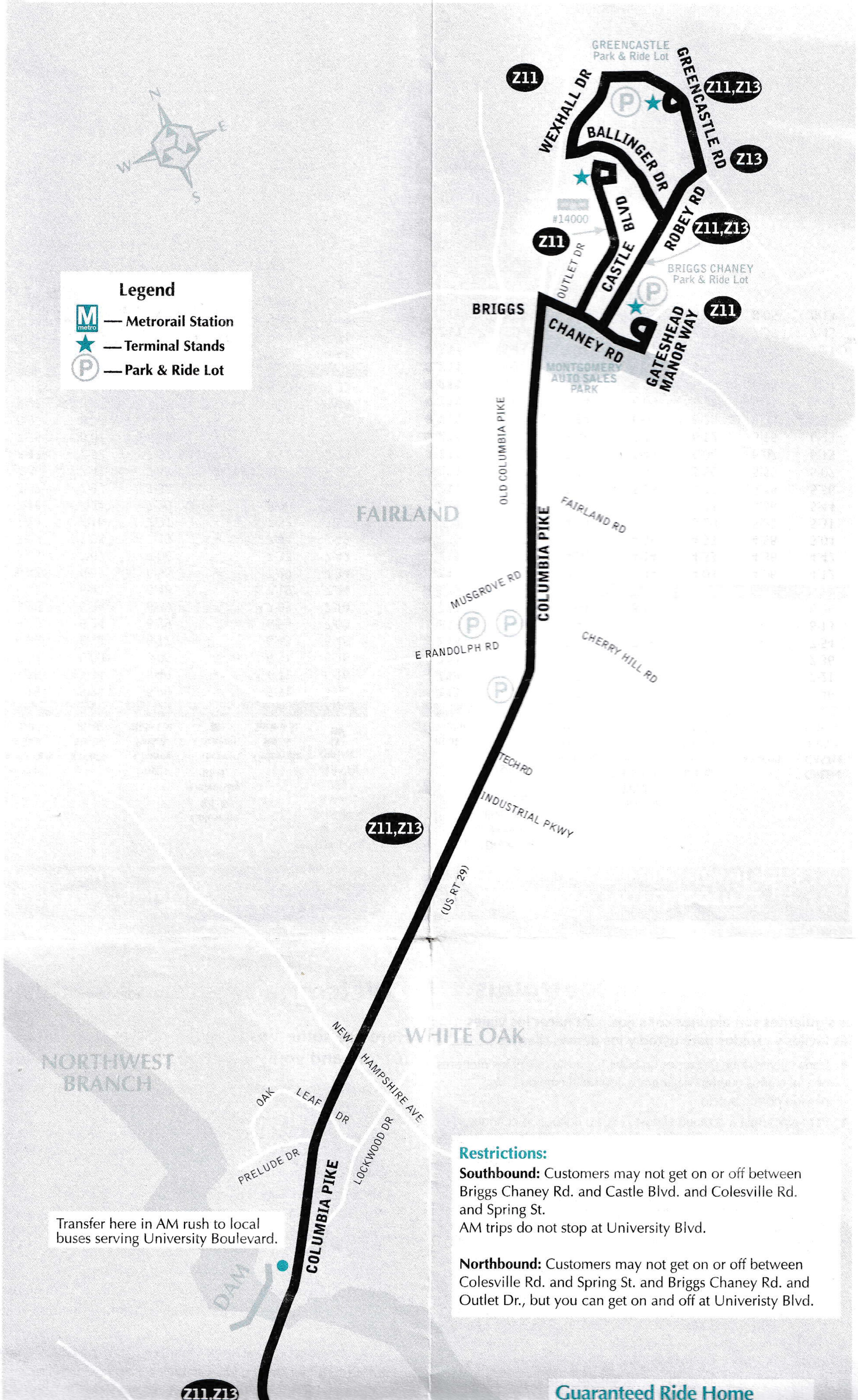

GREENCASTLE Park & Ride Lot
Z11
Z11,Z13
WEXHALL DR
GREENCASTLE RD
BALLINGER DR
Z13
#14000
CASTLE BLVD
ROBEY RD
Z11
Z11,Z13
OUTLET DR
BRIGGS CHANEY Park & Ride Lot
BRIGGS
CHANEY RD
GATESHEAD MANOR WAY
Z11
MONTGOMERY AUTO SALES PARK
OLD COLUMBIA PIKE
N
E
W
S
FAIRLAND
COLUMBIA PIKE
FAIRLAND RD
MUSGROVE RD
E RANDOLPH RD
CHERRY HILL RD
TECH RD
INDUSTRIAL PKWY
Z11,Z13
(US RT 29)
NEW HAMPSHIRE AVE
WHITE OAK
NORTHWEST BRANCH
OAK LEAF DR
PRELUDE DR
LOCKWOOD DR
COLUMBIA PIKE
DAM
Z11,Z13

Legend

- M — Metrorail Station
- ★ — Terminal Stands
- Ⓟ — Park & Ride Lot

Transfer here in AM rush to local buses serving University Boulevard.

Restrictions:

Southbound: Customers may not get on or off between Briggs Chaney Rd. and Castle Blvd. and Colesville Rd. and Spring St.
AM trips do not stop at University Blvd.

Northbound: Customers may not get on or off between Colesville Rd. and Spring St. and Briggs Chaney Rd. and Outlet Dr., but you can get on and off at Univeristy Blvd.

Guaranteed Ride Home

e, Pentagon Transit Center

ncluding

e SmartTrip®

orthern, Royal Street

rest you
ww.MetroOpensDoors.com

M metro opens doors



nows:

ere the bus is going.

en it will arrive.

ich Metro station to
nsfer to.

w much it will cost.

lking directions to
final destination.

e
Planner.

s before you
OpensDoors.com

opens doors

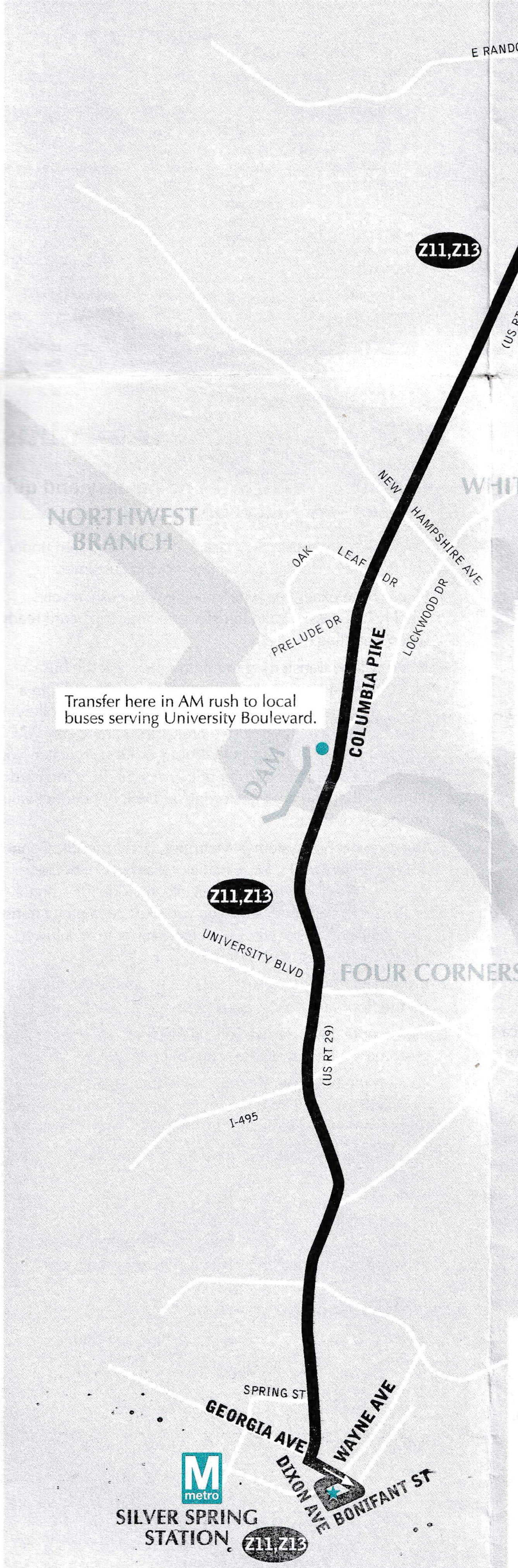
CHERRY HILL RD
E RANDOLPH RD
TECH RD
INDUSTRIAL PKWY
Z11,Z13
(US RT 29)
WHITE OAK
NORTHWEST BRANCH
NEW HAMPSHIRE AVE
OAK LEAF DR
LOCKWOOD DR
PRELUDE DR
COLUMBIA PIKE
DAM
Z11,Z13
UNIVERSITY BLVD
FOUR CORNERS
(US RT 29)
I-495
SPRING ST
GEORGIA AVE
WAYNE AVE
DIXON AVE
BONIFANT ST
SILVER SPRING STATION
Z11,Z13

Transfer here in AM rush to local buses serving University Boulevard.

WMATA ©2005 For information regarding this map contact <R•A•D•S>.

Restrictions:

Southbound: Customers may not get on or off between Briggs Chaney Rd. and Castle Blvd. and Colesville Rd. and Spring St.
AM trips do not stop at University Blvd.

Northbound: Customers may not get on or off between Colesville Rd. and Spring St. and Briggs Chaney Rd. and Outlet Dr., but you can get on and off at Univeristy Blvd.

Guaranteed Ride Home

When you take Metrobus or Metrorail to work, you are eligible to participate in the free Commuter Connection Guaranteed Ride Home Program.

The program will get you home in the event of a personal emergency or unscheduled overtime.

To register and to receive program details, call Commuter Connection at 1-800-745-RIDE.

(2/97)

The service shown on this timetable will continue to operate into the off-street bus terminal at Silver Spring Station until a date during the summer of 2007, to be announced, when construction will begin on the new Silver Spring Transit Center. At that time bus service will be shifted onto local streets as shown on this map. The new transit center is scheduled to open in late 2009.

Routes Z9, Z29

Call 202-637-7000
www.metroopensdoors.com

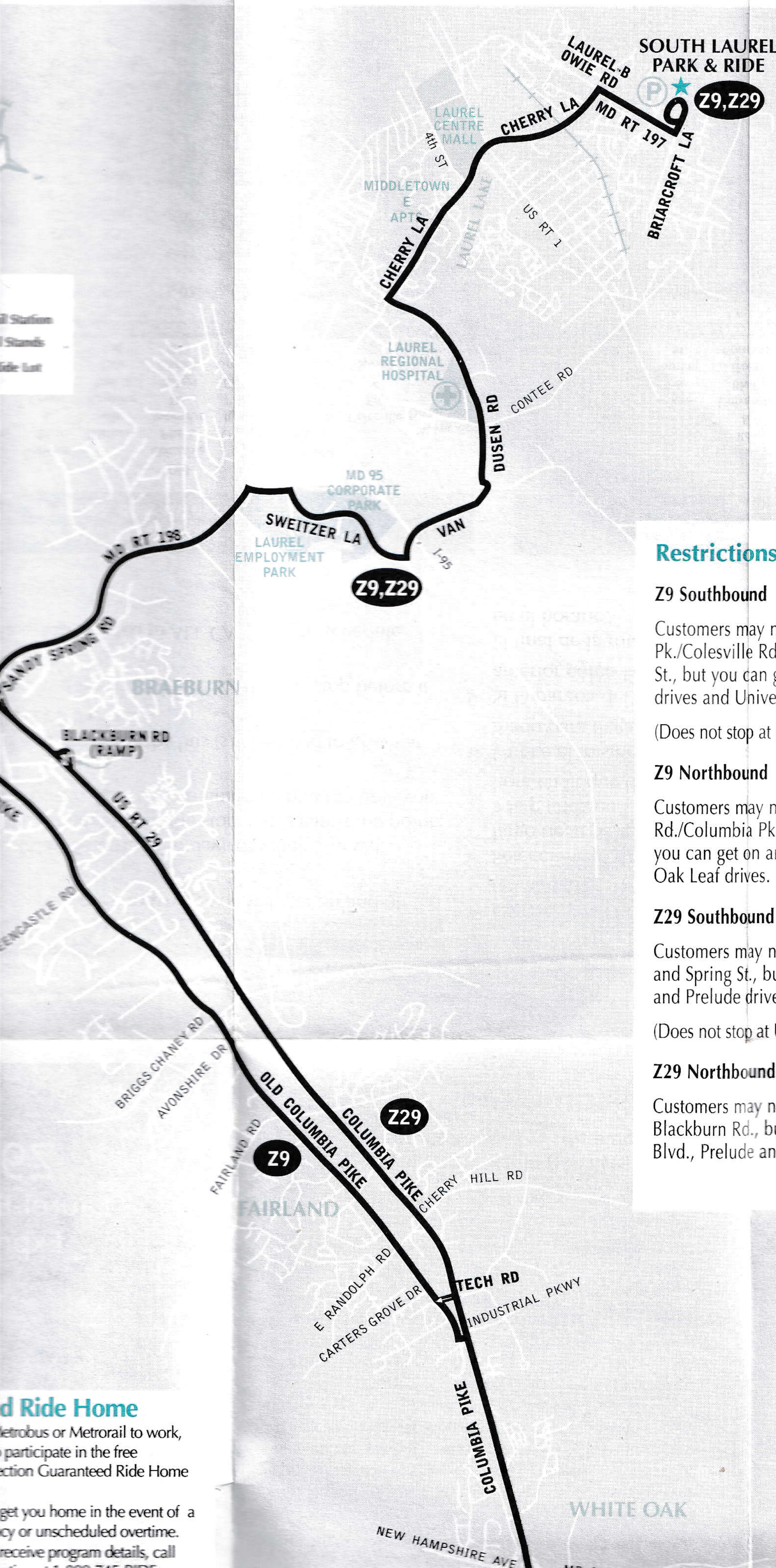
SOUTH LAUREL PARK & RIDE
Z9,Z29
LAUREL-BOWIE RD
MD RT 197
BRIARCROFT LA
CHERRY LA
LAUREL CENTRE MALL
4th ST
MIDDLETOWN E APTS
LAUREL LANE
US RT 1
LAUREL REGIONAL HOSPITAL
CONTEE RD
DUSEN RD
VAN
MD 95 CORPORATE PARK
SWEITZER LA
LAUREL EMPLOYMENT PARK
I-95
Z9,Z29
MD RT 198
SANDY SPRING RD
BRAEBURN
BLACKBURN RD (RAMP)
US RT 29
ENCASTLE RD
BRIGGS CHANEY RD
AVONSHIRE DR
OLD COLUMBIA PIKE
COLUMBIA PIKE
Z29
Z9
FAIRLAND RD
CHERRY HILL RD
FAIRLAND
E RANDOLPH RD
CARTERS GROVE DR
TECH RD
INDUSTRIAL PKWY
COLUMBIA PIKE
WHITE OAK
NEW HAMPSHIRE AVE
l Station
l Stands
ide Lot

Restrictions:

Z9 Southbound

Customers may not get on or off on Old Columbia Pk./Colesville Rd. between Industrial Pkwy. and Spring St., but you can get on and off at Oak Leaf and Prelude drives and University Blvd.

(Does not stop at University Blvd. in AM rush.)

Z9 Northbound

Customers may not get on or off on Colesville Rd./Columbia Pk. between Spring St. and Tech Rd. but you can get on and off at University Blvd., Prelude and Oak Leaf drives.

Z29 Southbound

Customers may not get on or off between Blackburn Rd. and Spring St., but you can get on and off at Oak Leaf and Prelude drives and University Blvd.

(Does not stop at University Blvd. in AM rush.)

Z29 Northbound

Customers may not get on or off between Spring St. and Blackburn Rd., but you can get on and off at University Blvd., Prelude and Oak Leaf drives.

d Ride Home

letrobus or Metrorail to work,
participate in the free
ction Guaranteed Ride Home

get you home in the event of a
cy or unscheduled overtime.
receive program details, call

St., but you can get on and off at Oak Leaf and Prelude drives and University Blvd.

(Does not stop at University Blvd. in AM rush.)

Z9 Northbound

Customers may not get on or off on Colesville Rd./Columbia Pk. between Spring St. and Tech Rd. but you can get on and off at University Blvd., Prelude and Oak Leaf drives.

Z29 Southbound

Customers may not get on or off between Blackburn Rd. and Spring St., but you can get on and off at Oak Leaf and Prelude drives and University Blvd.

(Does not stop at University Blvd. in AM rush.)

Z29 Northbound

Customers may not get on or off between Spring St. and Blackburn Rd., but you can get on and off at University Blvd., Prelude and Oak Leaf drives.

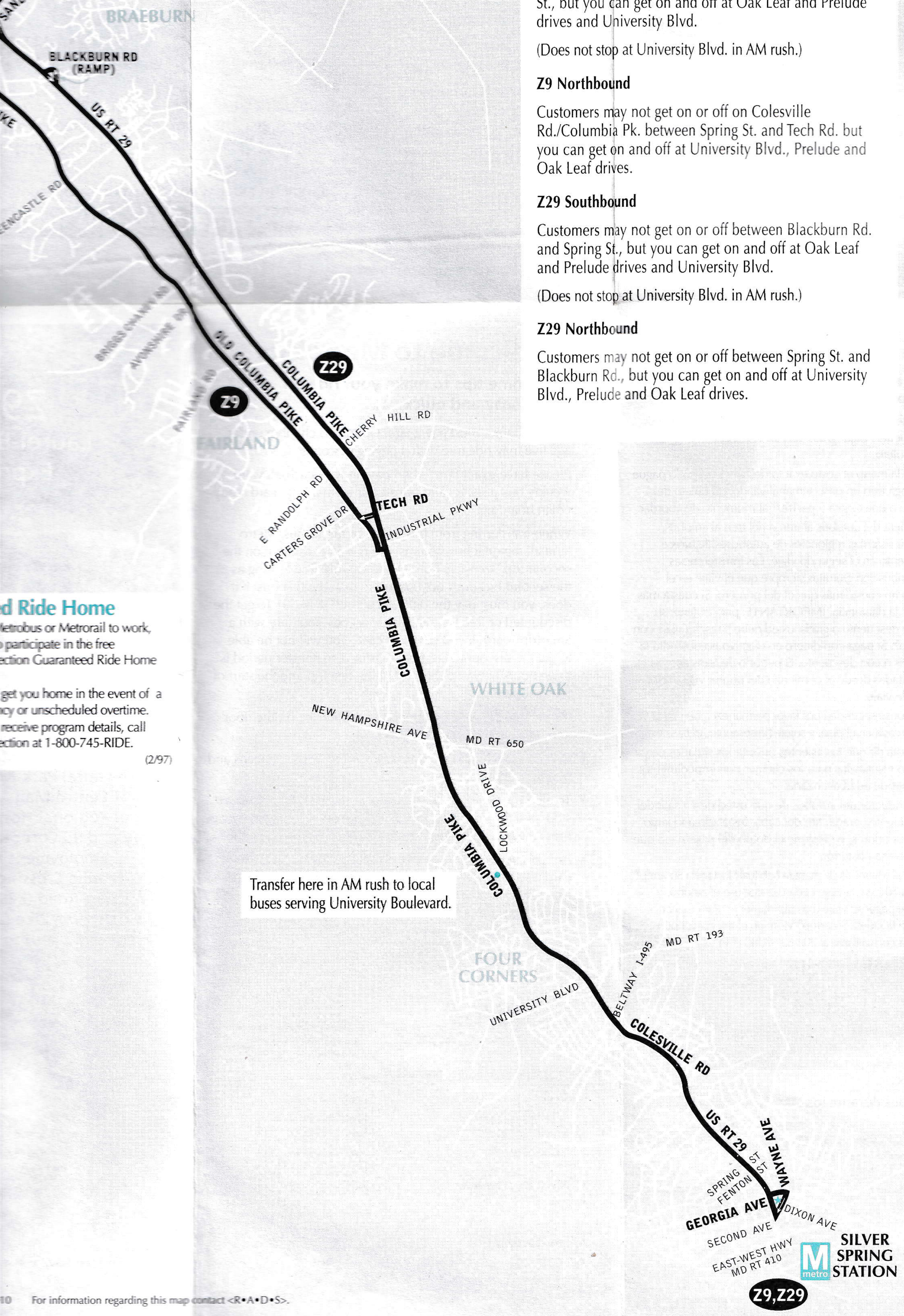
BRAEBURN
BLACKBURN RD (RAMP)
US RT 29
ENCASTLE RD
BRIGGS CHANEY RD
AVONSHIRE DR
FAIRLAND RD
OLD COLUMBIA PIKE
COLUMBIA PIKE
Z29
Z9
FAIRLAND
CHERRY HILL RD
TECH RD
E RANDOLPH RD
CARTERS GROVE DR
INDUSTRIAL PKWY
COLUMBIA PIKE
WHITE OAK
NEW HAMPSHIRE AVE
MD RT 650
LOCKWOOD DRIVE
COLUMBIA PIKE
FOUR CORNERS
UNIVERSITY BLVD
BELTWAY I-495
MD RT 193
COLESVILLE RD
US RT 29
WAYNE AVE
SPRING ST
FENTON ST
GEORGIA AVE
DIXON AVE
SECOND AVE
EAST-WEST HWY MD RT 410
M metro
SILVER SPRING STATION
Z9,Z29

Transfer here in AM rush to local buses serving University Boulevard.

d Ride Home

letrobus or Metrorail to work,
participate in the free
ection Guaranteed Ride Home

get you home in the event of a
cy or unscheduled overtime.
receive program details, call
ection at 1-800-745-RIDE.

(2/97)

Effective as of December 29, 1997

K2

Takoma-Fort Totten Line

between
Takoma station
Walter Reed Army Medical Center
(WRAMC)
Takoma station
and
Fort Totten station
via Lamond

5119
Welcome Aboard
metrobus

Washington Metropolitan Area Transit Authority
600 Fifth Street, N.W., Washington, D.C. 20001
INFORMATION: 202/637-7000 (TDD 202/638-3780)
http://www.wmata.com

Route K2

CALL 202/637-7000
FOR METROBUS ROUTE INFORMATION

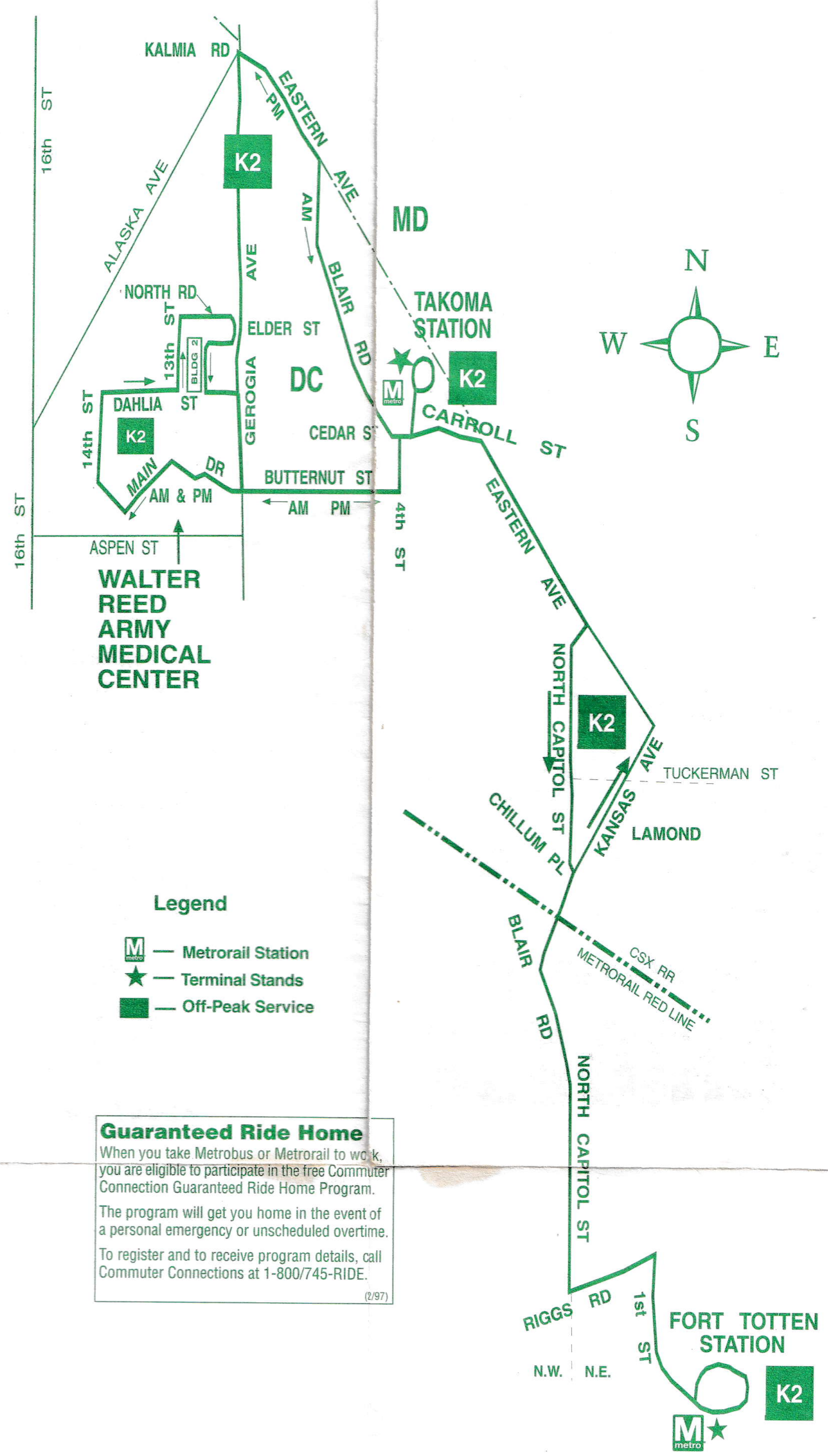
KALMIA RD
16th ST
ALASKA AVE
K2
EASTERN AVE
PM
AM
MD
GEORGIA AVE
NORTH RD
13th ST
BLDG 2
ELDER ST
DC
BLAIR RD
TAKOMA STATION
DAHLIA ST
14th ST
CEDAR ST
CARROLL ST
MAIN DR
AM & PM
BUTTERNUT ST
AM PM
4th ST
ASPEN ST
WALTER REED ARMY MEDICAL CENTER
N
W
E
S
NORTH CAPITOL ST
TUCKERMAN ST
KANSAS AVE
CHILLUM PL
LAMOND
CSX RR
METRORAIL RED LINE
RIGGS RD
1st ST
N.W.
N.E.
FORT TOTTEN STATION
metro
Legend
M — Metrorail Station
★ — Terminal Stands
■ — Off-Peak Service

Guaranteed Ride Home

When you take Metrobus or Metrorail to work, you are eligible to participate in the free Commuter Connection Guaranteed Ride Home Program.

The program will get you home in the event of a personal emergency or unscheduled overtime.

To register and to receive program details, call Commuter Connections at 1-800/745-RIDE.

(2/97)

Monday thru Friday

(except holidays)

Northbound

Route Number	Fort Totten	Riggs Rd. & North Capitol St. NE	Kansas Ave. & Tuckerman St. NE (Lamond)	TAKOMA	7723 Eastern Ave. NW (at Kalmia Rd.)	WALTER REED Main Gate	Walter Reed Hospital Bldg. #2	TAKOMA
AM Service								
K2	6:25	6:28	6:33	6:36	-	-	-	-
K2	6:55	6:59	7:04	7:07	-	-	-	-
K2	7:25	7:30	7:35	7:39	-	-	-	-
K2	7:55	8:00	8:05	8:09	-	-	-	-
K2	8:25	8:30	8:35	8:39	-	-	-	-
K2	8:55	9:00	9:05	9:09	-	-	-	-
PM Service								
K2	● 3:15	3:19	3:24	3:27	3:32	3:35	3:41	3:50
K2	● 3:42	3:46	3:51	3:55	4:01	4:05	4:11	4:20
K2	● 4:12	4:16	4:21	4:25	4:31	4:35	4:41	4:50
K2	● 4:43	4:47	4:52	4:56	5:01	5:05	5:11	5:19
K2	● 5:13	5:17	5:22	5:26	5:31	5:35	5:41	5:49
K2	● 5:43	5:47	5:52	5:56	6:01	6:05	6:11	6:19
K2	● 6:13	6:17	6:21	6:24	6:29	6:33	6:39	6:47

● — Trip signs WALTER REED as far as Main Gate, then TAKOMA STATION.

Monday thru Friday

(except holidays)

Southbound

Route Number	Takoma	WALTER REED Main Gate	Walter Reed Hospital Bldg. #2	Kalmia Rd. & Georgia Ave. NW	TAKOMA	North Capitol & Tuckerman Sts. NW (Lamond)	Riggs Rd. & North Capitol St. NE	FORT TOTTEN
AM Service								
K2	-	-	-	-	6:06	6:10	6:16	6:18
K2	◆ 6:14	6:18	6:24	6:28	6:36	6:40	6:46	6:49
K2	◆ 6:44	6:48	6:54	6:58	7:06	7:10	7:17	7:20
K2	◆ 7:14	7:19	7:25	7:29	7:37	7:41	7:49	7:52
K2	◆ 7:44	7:49	7:55	7:59	8:07	8:11	8:19	8:22
K2	◆ 8:14	8:19	8:25	8:29	8:37	8:41	8:49	8:52
K2	◆ 8:44	8:48	8:54	8:57	9:03	9:07	9:14	9:16
K2	● 9:14	9:18	9:24	9:27	9:33	-	-	-
PM Service								
K2	-	-	-	-	3:25	3:29	3:36	3:38
K2	-	-	-	-	3:55	3:59	4:06	4:08
K2	-	-	-	-	4:25	4:29	4:37	4:39
K2	-	-	-	-	4:55	4:59	5:07	5:09
K2	-	-	-	-	5:25	5:29	5:37	5:39
K2	-	-	-	-	5:55	5:59	6:05	6:07
K2	-	-	-	-	6:25	6:29	6:35	6:37

◆ — Trip signs WALTER REED as far as Main Gate, then FORT TOTTEN.

● — Trip signs WALTER REED as far as Main Gate, then TAKOMA STATION

English-Español

METROBUS - DC

M2

Fairfax Village-Naylor Road Line

THIS BUS IS RUNNING ON CLEAN NATURAL GAS

TOUCH YOUR CARD HERE

Serves these locations-
Brinda servicio a estas ubicaciones
Fairfax Village
Naylor Road station

Schedule 1-13-01 Reprinted 11-3-05

INFORMATION ANYTIME 202-637-7000

metro opens doors

TTY 202-638-3780

MetroOpensDoors.com

Effective as of December 28, 1998

M2

Fairfax Village-Naylor Road Line

Between
Fairfax Village
Naylor Road station



Washington Metropolitan Area Transit Authority
600 Fifth Street, N.W., Washington, D.C. 20001
INFORMATION: 202/637-7000 (TDD 202/638-3780)
http://www.wmata.com

Weekday Loop — Circunvalación entre semana

Route Number	Naylor Road M metro	Suitland Rd. & Southern Ave. SE	Pennsylvania Ave. & 40th St. SE (FAIRFAX VILLAGE)	NAYLOR ROAD M metro
AM Service — Servicio matutino				
♿ **M2**	-	5:55	6:00	6:05
♿ **M2**	6:09	6:14	6:19	6:24
♿ **M2**	6:29	6:34	6:39	6:44
♿ **M2**	6:49	6:54	6:59	7:04
♿ **M2**	7:08	7:14	7:19	7:25
♿ **M2**	7:28	7:34	7:39	7:45
♿ **M2**	7:48	7:54	7:59	8:05
♿ **M2**	8:09	8:15	8:20	8:25
♿ **M2**	8:29	8:35	8:40	8:45
♿ **M2**	8:49	8:55	9:00	9:05
PM Service — Servicio vespertino				
♿ **M2**	4:05	4:10	4:15	4:21
♿ **M2**	4:25	4:30	4:35	4:41
♿ **M2**	4:45	4:51	4:56	5:02
♿ **M2**	5:05	5:11	5:16	5:22
♿ **M2**	5:25	5:31	5:36	5:42
♿ **M2**	5:45	5:51	5:56	6:02
♿ **M2**	6:06	6:11	6:16	6:21
♿ **M2**	6:26	6:31	6:36	6:41
♿ **M2**	6:46	6:51	6:56	7:01
♿ **M2**	7:06	7:11	7:16	7:21
♿ **M2/**	7:30	7:35	7:40	-

♿ — *Trip operates with wheelchair-accessible or lift-equipped bus. Los autobuses son accesibles a sillas de ruedas o tienen equipo elevador.*

Fairfax Village-Naylor Road Line

Route M2

For route and schedule information

Call 202-637-7000

www.metroopensdoors.com

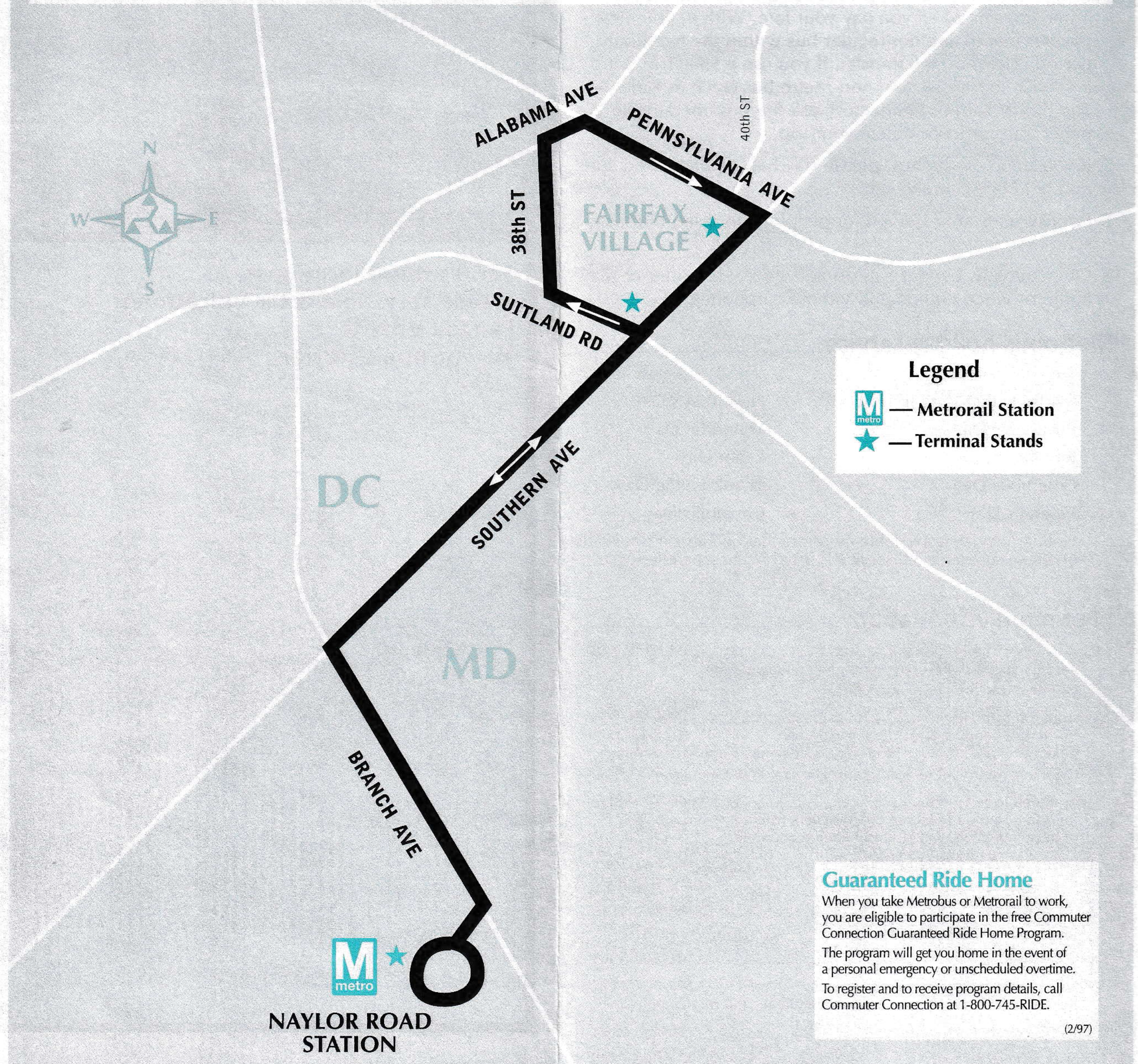
N
W
E
S
ALABAMA AVE
PENNSYLVANIA AVE
40th ST
38th ST
FAIRFAX VILLAGE
SUITLAND RD
SOUTHERN AVE
DC
MD
BRANCH AVE
M metro
NAYLOR ROAD STATION
Legend
M metro — Metrorail Station
★ — Terminal Stands

Guaranteed Ride Home

When you take Metrobus or Metrorail to work, you are eligible to participate in the free Commuter Connection Guaranteed Ride Home Program.

The program will get you home in the event of a personal emergency or unscheduled overtime.

To register and to receive program details, call Commuter Connection at 1-800-745-RIDE.

(2/97)

WMATA ©2005 For information regarding this map contact <R•A•D•S>.

Effective as of December 28, 1998

M8,9

Congress Heights Shuttle Line

Between
Washington Highlands
Congress Heights
Congress Heights station



Washington Metropolitan Area Transit Authority
600 Fifth Street, N.W., Washington, D.C. 20001
INFORMATION: 202/637-7000 (TDD 202/638-3780)
http://www.wmata.com

English-Español

metrobus

M8,9

Congress Heights Shuttle Line

THIS BUS IS RUNNING ON CLEAN NATURAL GAS
TOUCH YOUR CARD HERE
SmarTrip

♿ All Metrobuses are fully accessible and are equipped with lifts or ramps for wheelchair accessibility
Todos los autobuses de Metro son accesibles a personas con impedimentos y están equipados con rampas o elevadores para sillas de ruedas

Special Fare
Charged on this Route

Serves these locations-
Brinda servicio a estas ubicaciones
Washington Highlands
Congress Heights
Congress Heights station

Schedule 6-27-04 Reprinted 2-5-10

INFORMATION ANYTIME 202-637-7000 TTY 202-638-3780♿

M metro opens doors
MetroOpensDoors.com

Weekday
Clockwise

Route Number	Congress Heights M	Barnaby & 9th Sts. SE	Mississippi Ave. & 4th St. SE	CONGRESS HEIGHTS M
AM Service — Servicio matutino				
M8	5:47	5:53	5:59	6:05
M8	6:01	6:07	6:13	6:19
M8	6:19	6:25	6:31	6:37
M8	6:37	6:43	6:49	6:55
M8	6:55	7:01	7:07	7:13
M8	7:13	7:19	7:25	7:31
M8	7:28	7:35	7:42	7:49
M8	7:46	7:53	8:00	8:07
M8	8:04	8:11	8:18	8:25
M8	8:22	8:29	8:36	8:43
M8	8:40	8:47	8:54	9:01
M8	9:05	9:11	9:16	9:22
M8	9:29	9:35	9:40	9:46
M8	9:53	9:59	10:04	10:10
M8	10:17	10:23	10:28	10:34
M8	10:41	10:47	10:52	10:58
M8	11:05	11:11	11:16	11:22
M8	11:29	11:35	11:40	11:46
M8	11:53	11:59	12:04	12:10
PM Service — Servicio vespertino				
M8	12:17	12:23	12:28	12:34
M8	12:41	12:47	12:52	12:58
M8	1:05	1:11	1:16	1:22
M8	1:29	1:35	1:40	1:46
M8	1:53	1:59	2:04	2:10
M8	2:17	2:23	2:28	2:34
M8	2:41	2:47	2:52	2:58
M8	3:05	3:11	3:16	3:23
M8	3:29	3:35	3:40	3:47
M8	3:53	3:59	4:04	4:11
M8	4:15	4:21	4:26	4:33
M8	4:33	4:40	4:46	4:53
M8	4:51	4:58	5:04	5:11
M8	5:09	5:16	5:22	5:29
M8	5:27	5:34	5:40	5:47
M8	5:45	5:52	5:58	6:05
M8	6:03	6:10	6:16	6:23
M8	6:21	6:28	6:34	6:41
M8	6:39	6:45	6:50	6:56
M8	7:01	7:07	7:12	7:18
M8	7:25	7:31	7:36	7:42
M8	7:49	7:55	8:00	8:06
M8	8:15	8:21	8:26	8:32

From Congress Heights Station to Barnaby & 9th Sts. trips sign WASHINGTON HIGHLANDS. From Barnaby & 9th Sts. to Congress Heights Station trips sign CONGRESS HEIGHTS STATION.

Weekday
Counter-Clockwise

Route Number	Congress Heights M	Barnaby & 9th Sts. SE	Mississippi Ave. & 4th St. SE	CONGRESS HEIGHTS M
AM Service — Servicio matutino				
M9	5:53	5:59	6:05	6:11
M9	6:11	6:17	6:23	6:29
M9	6:29	6:35	6:41	6:47
M9	6:47	6:53	6:59	7:05
M9	7:05	7:11	7:17	7:23
M9	7:20	7:27	7:34	7:41
M9	7:38	7:45	7:52	7:59
M9	7:56	8:03	8:10	8:17
M9	8:14	8:21	8:28	8:35
M9	8:32	8:39	8:46	8:53
M9	8:50	8:57	9:04	9:11
PM Service — Servicio vespertino				
M9	4:08	4:15	4:20	4:26
M9	4:26	4:33	4:38	4:44
M9	4:44	4:51	4:57	5:04
M9	5:02	5:09	5:15	5:22
M9	5:20	5:27	5:33	5:40
M9	5:38	5:45	5:51	5:58
M9	5:56	6:03	6:09	6:16
M9	6:14	6:21	6:27	6:34
M9	6:32	6:38	6:43	6:49
M9	6:53	6:59	7:04	7:10
M9	7:15	7:21	7:26	7:32

From Congress Heights Station to 4th St. & Valley Ave. trips sign WASHINGTON HIGHLANDS. From 4th St. & Valley Ave. to Congress Heights Station trips sign CONGRESS HEIGHTS STATION.

Congress Heights Shuttle Line

Routes M8,9

For route and schedule information

Call 202-637-7000

www.metroopensdoors.com

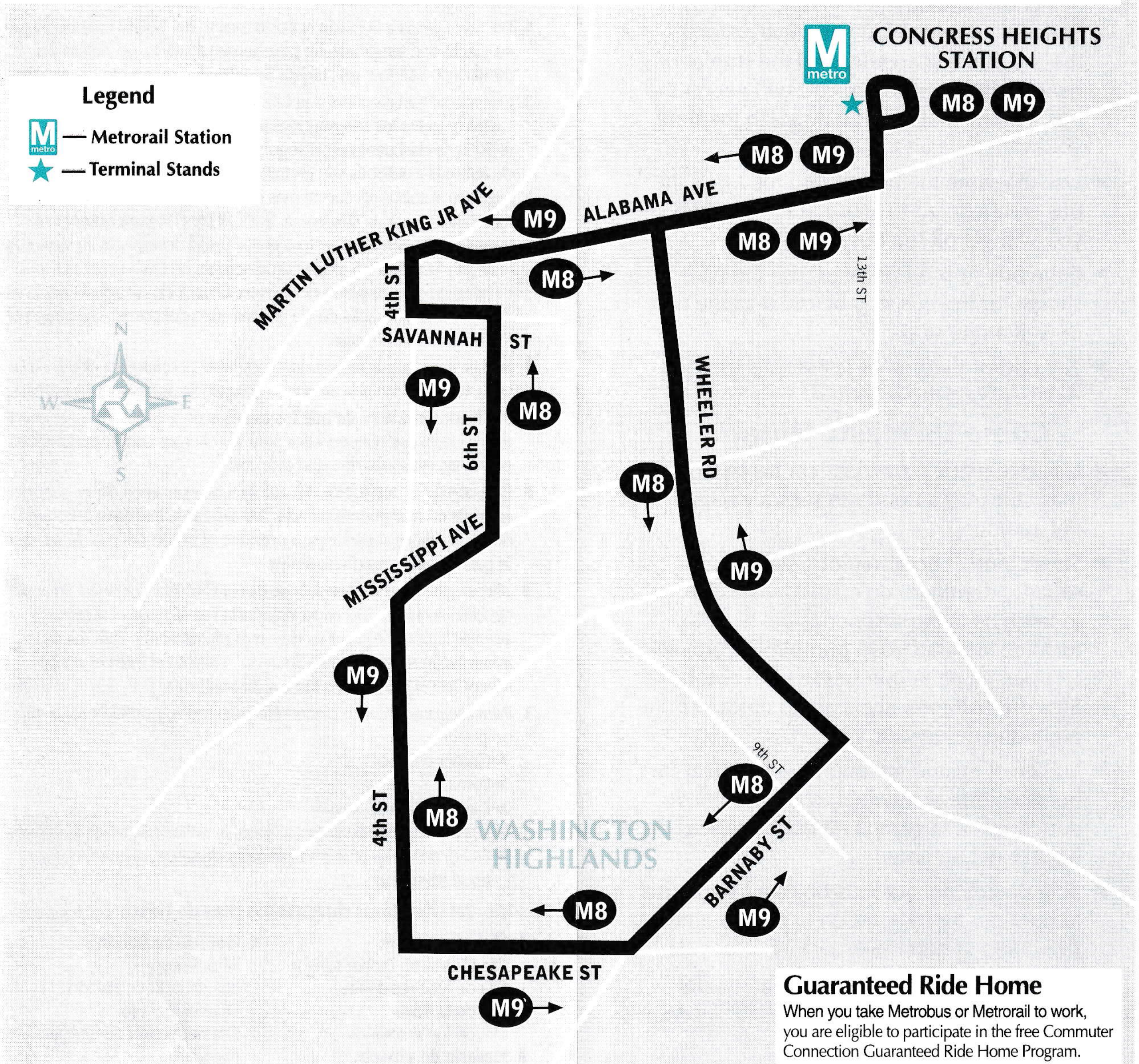
Legend
M metro — Metrorail Station
★ — Terminal Stands
M metro
CONGRESS HEIGHTS STATION
M8
M9
M8
M9
ALABAMA AVE
M9
MARTIN LUTHER KING JR AVE
M8
M9
M8
13th ST
4th ST
SAVANNAH ST
M9
M8
6th ST
WHEELER RD
M8
M9
MISSISSIPPI AVE
M9
9th ST
M8
4th ST
M8
WASHINGTON HIGHLANDS
BARNABY ST
M8
M9
CHESAPEAKE ST
M9
N
W
E
S

Guaranteed Ride Home

When you take Metrobus or Metrorail to work, you are eligible to participate in the free Commuter Connection Guaranteed Ride Home Program.

Effective as of February 8, 1999

Q1,2

Veirs Mill Road Line

between
Shady Grove station (Q2)
Montgomery College (Q2)
Rockville station (Q1, Q2)
Wheaton station (Q1, Q2)
and
Silver Spring station (Q2)

♿ – Designated trips operated with wheelchair lift-equipped buses.



Washington Metropolitan Area Transit Authority
600 Fifth Street, N.W., Washington, D.C. 20001
INFORMATION: 202/637-7000 (TDD 202/638-3780)
http://www.wmata.com

Veirs Mill Road Line
Routes Q1,2

DURING SNOWSTORMS
CALL 202/637-7000
FOR METROBUS ROUTE INFORMATION

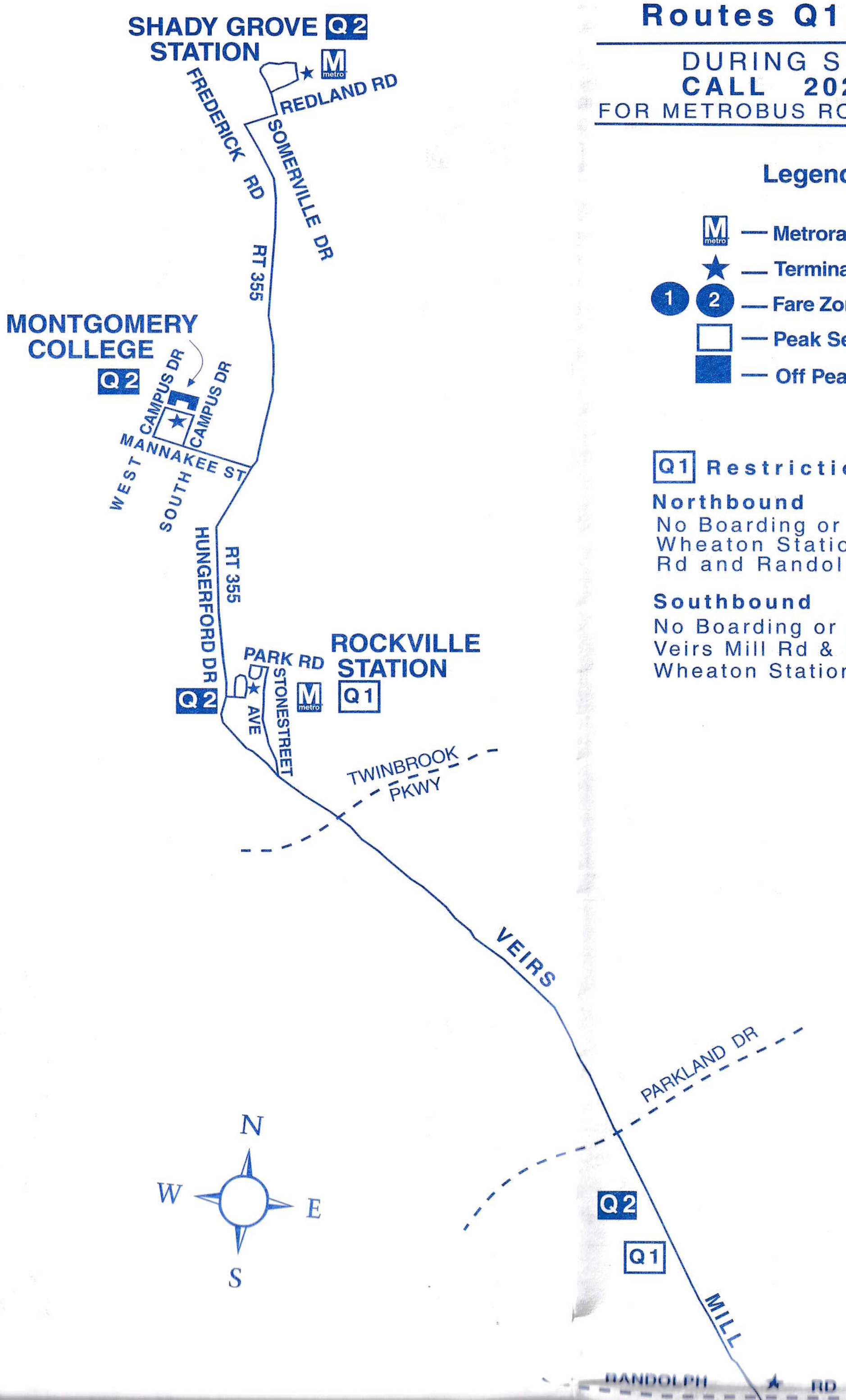
SHADY GROVE STATION
Q2
M metro
REDLAND RD
FREDERICK RD
SOMERVILLE DR
RT 355
MONTGOMERY COLLEGE
Q2
CAMPUS DR
CAMPUS DR
MANNAKEE ST
WEST
SOUTH
HUNGERFORD DR
RT 355
PARK RD
ROCKVILLE STATION
Q2
AVE
STONESTREET
M metro
Q1
TWINBROOK PKWY
VEIRS
PARKLAND DR
Q2
Q1
MILL
RANDOLPH
RD
N
W
E
S

Legend

M — Metrorail Station
★ — Terminal Stands
① ② — Fare Zone Limits
☐ — Peak Service
■ — Off Peak Service

Q1 Restriction

Northbound
No Boarding or Alighting Between Wheaton Station and Veirs Mill Rd and Randolph Rd.

Southbound
No Boarding or Alighting Between Veirs Mill Rd & Randolph Rd and Wheaton Station.

Guaranteed Ride Home

When you take Metrobus or Metrorail to work, you are eligible to participate in the free Commuter Connection Guaranteed Ride Home Program.

The program will get you home in the event of a personal emergency or unscheduled overtime.

To register and to receive program details, call Commuter Connections at 1-800/745-RIDE.

(2/97)

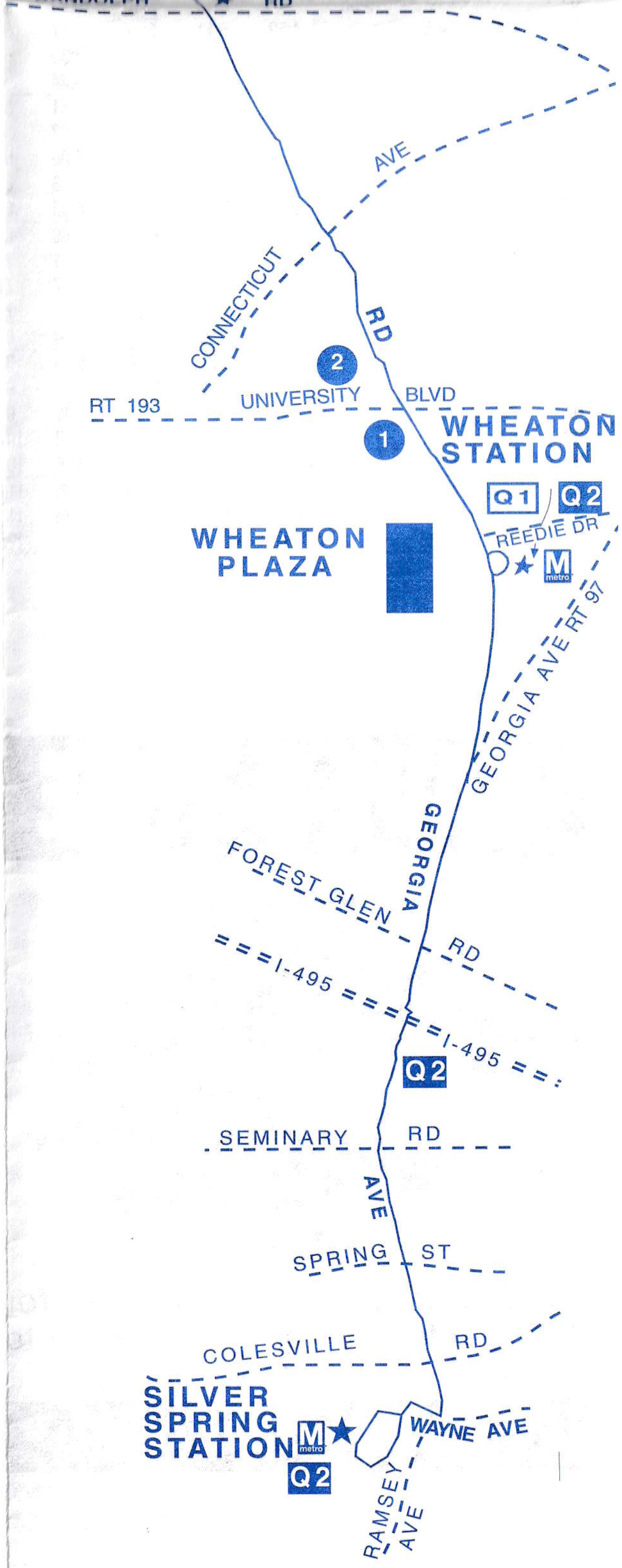
AVE
CONNECTICUT
RD
2
RT 193
UNIVERSITY
BLVD
1
WHEATON STATION
Q1
Q2
REEDIE DR
M metro
WHEATON PLAZA
GEORGIA AVE RT 97
GEORGIA
FOREST GLEN
RD
I-495
I-495
Q2
SEMINARY
RD
AVE
SPRING
ST
COLESVILLE
RD
SILVER SPRING STATION
M metro
Q2
WAYNE AVE
RAMSEY AVE

Weekday Southbound

Route Number	Shady Grove (west)	Montgomery College (Rockville Campus)	ROCKVILLE (east)	ROCKVILLE (west)	Veirs Mill Rd. & Twinbrook Pkwy.	Veirs Mill Rd. & Randolph Rd.	WHEATON	Ga. Ave. & Forest Glen Rd. (Forest Glen)	Georgia Ave. & Spring St.	SILVER SPRING
AM Service										
Q2	-	-	-	4:52	5:00	5:05	5:13	5:20	5:23	5:26
Q2	5:08	5:14	-	5:17	5:25	5:30	5:38	5:45	5:48	5:51
Q2	-	-	-	5:32	5:40	5:45	5:53	6:00	6:03	6:06
Q2	5:38	5:44	-	5:47	5:55	6:00	6:08	6:15	6:18	6:21
Q2	5:52	5:58	-	6:01	6:09	6:14	6:22	6:29	6:32	6:35
Q2	6:05	6:14	-	6:19	6:28	6:35	6:46	6:53	6:58	7:02
Q2	6:18	6:27	-	6:32	6:41	6:48	6:59	7:06	7:11	7:15
Q2	6:31	6:40	-	6:45	6:54	7:01	7:12	7:19	7:24	7:28
Q2	6:44	6:53	-	6:59	7:08	7:15	7:26	7:34	7:39	7:44
Q2	6:57	7:06	-	7:12	7:21	7:28	7:39	7:47	7:52	7:57
Q2	7:09	7:18	-	7:24	7:33	7:40	7:51	7:59	8:04	8:09
Q2	7:19	7:28	-	7:34	7:43	7:50	8:01	8:09	8:14	8:19
Q1	-	-	7:46	-	7:55	8:02	8:09	-	-	-
Q2	7:29	7:38	-	7:44	7:53	8:00	8:11	8:19	8:24	8:29
Q1	-	-	8:00	-	8:07	8:14	8:23	-	-	-
Q2	7:41	7:51	-	7:59	8:08	8:15	8:25	8:32	8:37	8:42
Q2	7:56	8:06	-	8:14	8:23	8:30	8:40	8:47	8:52	8:57
Q2	8:15	8:25	-	8:33	8:42	8:49	8:59	9:06	9:11	9:16
Q2	8:35	8:44	-	8:52	9:03	9:10	9:20	9:28	9:33	9:38
Q2	8:55	9:04	-	9:12	9:23	9:30	9:40	9:48	9:53	9:58
Q2	9:15	9:24	-	9:32	9:43	9:50	10:00	10:08	10:13	10:18
Q2	9:35	9:44	-	9:52	10:03	10:10	10:20	10:28	10:33	10:38
Q2	9:55	10:04	-	10:12	10:23	10:30	10:40	10:48	10:53	10:58
Q2	10:15	10:24	-	10:32	10:43	10:50	11:00	11:08	11:13	11:18
Q2	10:35	10:44	-	10:52	11:03	11:10	11:20	11:28	11:33	11:38
Q2	10:55	11:04	-	11:12	11:23	11:30	11:40	11:48	11:53	11:58
Q2	11:15	11:24	-	11:32	11:43	11:50	12:00	12:08	12:13	12:18
Q2	11:35	11:44	-	11:52	12:03	12:10	12:20	12:28	12:33	12:38
Q2	11:55	12:04	-	12:12	12:23	12:30	12:40	12:48	12:53	12:58
PM Service										
Q2	12:15	12:24	-	12:32	12:43	12:50	1:00	1:08	1:13	1:18
Q2	12:35	12:44	-	12:52	1:03	1:10	1:20	1:28	1:33	1:38
Q2	12:55	1:04	-	1:12	1:23	1:30	1:40	1:48	1:53	1:58
Q2	1:10	1:19	-	1:27	1:38	1:45	1:55	2:03	2:08	2:13
Q2	1:25	1:34	-	1:42	1:53	2:00	2:10	2:18	2:23	2:28
Q2	1:40	1:49	-	1:57	2:08	2:15	2:25	2:33	2:38	2:43
Q2	1:55	2:05	-	2:13	2:25	2:31	2:41	2:49	2:54	2:59
Q2	2:10	2:20	-	2:28	2:40	2:46	2:56	3:04	3:09	3:14
Q2	2:25	2:35	-	2:43	2:55	3:01	3:11	3:19	3:24	3:29
Q2	2:39	2:49	-	2:57	3:09	3:15	3:25	3:33	3:38	3:43
Q2	2:49	2:59	-	3:07	3:19	3:25	3:35	3:43	3:48	3:53
Q2	2:59	3:09	-	3:17	3:29	3:35	3:45	3:53	3:58	4:03
Q2	3:09	3:19	-	3:27	3:39	3:45	3:55	4:03	4:08	4:13
Q2	3:19	3:29	-	3:37	3:49	3:55	4:05	4:13	4:18	4:23
Q2	3:29	3:39	-	3:47	3:59	4:05	4:15	4:23	4:28	4:33
Q2	3:39	3:49	-	3:57	4:09	4:15	4:25	4:33	4:38	4:43
Q2	3:49	3:59	-	4:07	4:19	4:25	4:35	4:43	4:48	4:53
Q2	3:59	4:09	-	4:17	4:29	4:35	4:45	4:53	4:58	5:03
Q2	4:09	4:19	-	4:27	4:39	4:45	4:55	5:03	5:08	5:13
Q2	4:19	4:29	-	4:37	4:49	4:55	5:05	5:13	5:18	5:23
Q2	4:29	4:39	-	4:47	4:59	5:05	5:15	5:23	5:28	5:33
Q1	-	-	5:00	-	5:10	5:16	5:24	-	-	-

Weekday Northbound

Route Number	Silver Spring	Georgia Ave. & Spring St.	Ga. Ave. & Forest Glen Rd. (Forest Glen)	Wheaton	VEIRS MILL RD. & RANDOLPH RD.	Veirs Mill Rd. & Twinbrook Pkwy.	ROCKVILLE (east)	Rockville (west)	MONTGOMERY COLLEGE (Rockville Campus)	SHADY GROVE (west)
AM Service										
Q2	4:44	4:48	4:52	4:57	5:04	5:09	-	5:15	5:21	5:29
Q2	5:12	5:16	5:20	5:25	5:32	5:37	-	5:43	5:49	5:57
Q2	5:29	5:33	5:37	5:42	5:49	5:54	-	6:00	6:06	6:14
Q2	5:43	5:47	5:51	5:56	6:03	6:08	-	6:14	6:20	6:28
Q2	5:56	6:00	6:04	6:09	6:16	6:21	-	6:27	6:33	6:41
Q2	6:06	6:10	6:14	6:19	6:26	6:31	-	6:37	6:43	6:51
Q2	6:16	6:20	6:24	6:29	6:36	6:41	-	6:47	6:53	7:01
Q2	6:26	6:30	6:34	6:39	6:46	6:51	-	6:57	7:03	7:11
Q2	6:35	6:39	6:43	6:48	6:59	7:05	-	7:12	7:18	7:26
Q2	6:44	6:48	6:52	6:57	7:08	7:14	-	7:21	7:27	7:35
Q2	6:53	6:57	7:01	7:06	7:17	7:23	-	7:30	7:36	7:44
Q2	7:03	7:07	7:11	7:16	7:27	7:33	-	7:40	7:46	7:54
Q1	-	-	-	7:24	7:31	7:37	7:43	-	-	-
Q2	7:13	7:17	7:21	7:26	7:37	7:43	-	7:50	7:56	8:04
Q1	-	-	-	7:36	7:43	7:49	7:57	-	-	-
Q2	7:23	7:28	7:32	7:39	7:50	7:56	-	8:04	8:11	8:20
Q2	7:33	7:38	7:42	7:49	8:00	8:06	-	8:14	8:21	8:30
Q1	-	-	-	7:57	8:04	8:10	8:18	-	-	-
Q2	7:43	7:48	7:52	7:59	8:10	8:16	-	8:24	8:31	8:40
Q2	7:53	7:58	8:02	8:09	8:20	8:26	-	8:34	8:41	8:50
Q1	-	-	-	8:14	8:21	8:27	8:35	-	-	-
Q2	8:03	8:08	8:12	8:19	8:30	8:36	-	8:44	8:51	9:00
Q1	-	-	-	8:30	8:37	8:43	8:51	-	-	-
Q2	8:18	8:23	8:27	8:34	8:45	8:51	-	8:59	9:06	9:15
Q2	8:33	8:38	8:42	8:49	9:00	9:06	-	9:14	9:21	9:30
Q2	8:50	8:55	8:59	9:06	9:17	9:23	-	9:31	9:38	9:47
Q2	9:10	9:15	9:20	9:26	9:36	9:42	-	9:50	9:57	10:06
Q2	9:30	9:35	9:40	9:46	9:56	10:02	-	10:10	10:17	10:26
Q2	9:50	9:55	10:00	10:06	10:16	10:22	-	10:30	10:37	10:46
Q2	10:10	10:15	10:20	10:26	10:36	10:42	-	10:50	10:57	11:06
Q2	10:30	10:35	10:40	10:46	10:56	11:02	-	11:10	11:17	11:26
Q2	10:50	10:55	11:00	11:06	11:16	11:22	-	11:30	11:37	11:46
Q2	11:10	11:15	11:20	11:26	11:36	11:42	-	11:50	11:57	12:06
Q2	11:30	11:35	11:40	11:46	11:56	12:02	-	12:10	12:17	12:26
Q2	11:50	11:55	12:00	12:06	12:16	12:22	-	12:30	12:37	12:46
PM Service										
Q2	12:10	12:15	12:20	12:26	12:36	12:42	-	12:50	12:57	1:06
Q2	12:30	12:35	12:40	12:46	12:56	1:02	-	1:10	1:17	1:26
Q2	12:50	12:55	1:00	1:06	1:16	1:22	-	1:30	1:37	1:46
Q2	1:10	1:15	1:20	1:26	1:36	1:42	-	1:50	1:57	2:06
Q2	1:30	1:35	1:40	1:46	1:56	2:02	-	2:10	2:17	2:26
Q2	1:45	1:50	1:55	2:01	2:11	2:17	-	2:25	2:32	2:41
Q2	2:00	2:05	2:10	2:16	2:26	2:32	-	2:40	2:47	2:56
Q2	2:15	2:20	2:25	2:31	2:41	2:47	-	2:55	3:02	3:11
Q2	2:27	2:32	2:37	2:43	2:53	2:59	-	3:07	3:14	3:23
Q2	2:39	2:44	2:49	2:55	3:05	3:11	-	3:19	3:26	3:35
Q2	2:51	2:56	3:01	3:07	3:17	3:23	-	3:31	3:38	3:47
Q2	3:03	3:08	3:13	3:19	3:29	3:35	-	3:43	3:50	3:59
Q2	3:15	3:20	3:26	3:32	3:43	3:50	-	3:58	4:06	4:15
Q2	3:27	3:32	3:38	3:44	3:55	4:02	-	4:10	4:18	4:27
Q2	3:37	3:42	3:48	3:54	4:05	4:12	-	4:20	4:28	4:37
Q2	3:47	3:52	3:58	4:04	4:15	4:22	-	4:30	4:38	4:47

Q2	4:29	4:39	-	4:47	4:59	5:05	5:15	5:23	5:28	5:33
Q1	-	-	5:00	-	5:10	5:16	5:24	-	-	-
Q2	4:41	4:51	-	4:59	5:11	5:17	5:27	5:35	5:40	5:45
Q2	4:53	5:03	-	5:11	5:23	5:29	5:39	5:47	5:52	5:57
Q1	-	-	5:20	-	5:30	5:36	5:44	-	-	-
Q2	5:05	5:15	-	5:23	5:35	5:41	5:51	5:59	6:04	6:09
Q1	-	-	5:39	-	5:49	5:55	6:03	-	-	-
Q2	5:20	5:30	-	5:38	5:50	5:56	6:06	6:14	6:19	6:24
Q2	5:35	5:44	-	5:52	6:03	6:09	6:18	6:26	6:29	6:33
Q2	5:50	5:59	-	6:07	6:18	6:24	6:33	6:41	6:44	6:48
Q2	6:06	6:15	-	6:23	6:34	6:40	6:49	6:57	7:00	7:04
Q2	6:22	6:30	-	6:37	6:47	6:53	7:01	7:08	7:11	7:15
Q2	6:38	6:46	-	6:53	7:03	7:09	7:17	7:24	7:27	7:31
Q2	7:05	7:13	-	7:20	7:30	7:36	7:44	7:51	7:54	7:58
Q2	7:35	7:43	-	7:50	8:00	8:06	8:14	8:21	8:24	8:28
Q2	8:05	8:13	-	8:20	8:30	8:36	8:44	8:51	8:54	8:58
Q2	8:35	8:43	-	8:49	8:58	9:04	9:12	9:19	9:22	9:25
Q2	9:05	9:13	-	9:19	9:28	9:34	9:42	9:49	9:52	9:55
Q2	9:35	9:43	-	9:49	9:58	10:04	10:12	10:19	10:22	10:25
Q2	10:05	10:13	-	10:17	10:26	10:30	10:36	10:42	10:45	10:47
Q2	10:35	10:43	-	10:47	10:56	11:00	11:06	11:12	11:15	11:17
Q2	11:05	11:13	-	11:17	11:26	11:30	11:36	11:42	11:45	11:47
Q2	11:35	11:43	-	11:47	11:56	12:00	12:06	12:12	12:15	12:17

SAVE A TREE

Q2	3:37	3:42	3:48	3:54	4:05	4:12	-	4:20	4:28	4:37
Q2	3:47	3:52	3:58	4:04	4:15	4:22	-	4:30	4:38	4:47
Q2	3:57	4:02	4:08	4:14	4:25	4:32	-	4:40	4:48	4:57
Q2	4:07	4:12	4:18	4:24	4:35	4:42	-	4:50	4:58	5:07
Q2	4:17	4:22	4:28	4:34	4:45	4:52	-	5:00	5:08	5:17
Q2	4:27	4:33	4:40	4:47	4:58	5:05	-	5:14	5:21	5:30
Q1	-	-	-	4:54	5:02	5:09	5:17	-	-	-
Q2	4:37	4:43	4:50	4:57	5:08	5:15	-	5:24	5:31	5:40
Q2	4:47	4:53	5:00	5:07	5:18	5:25	-	5:34	5:41	5:50
Q1	-	-	-	5:12	5:20	5:27	5:35	-	-	-
Q2	4:57	5:03	5:10	5:17	5:28	5:35	-	5:44	5:51	6:00
Q2	5:07	5:13	5:20	5:27	5:38	5:45	-	5:54	6:01	6:10
Q2	5:18	5:24	5:31	5:38	5:49	5:56	-	6:05	6:12	6:21
Q2	5:33	5:39	5:46	5:53	6:04	6:11	-	6:20	6:27	6:36
Q2	5:48	5:54	6:01	6:08	6:19	6:26	-	6:35	6:42	6:51
Q2	6:03	6:08	6:14	6:20	6:31	6:37	-	6:44	6:50	6:58
Q2	6:18	6:23	6:29	6:35	6:46	6:52	-	6:59	7:05	7:13
Q2	6:33	6:38	6:44	6:50	7:01	7:07	-	7:14	7:20	7:28
Q2	6:50	6:55	7:01	7:07	7:18	7:24	-	7:31	7:37	7:45
Q2	7:10	7:15	7:21	7:27	7:38	7:44	-	7:51	7:57	8:05
Q2	7:30	7:34	7:38	7:44	7:52	7:58	-	8:04	8:10	8:17
Q2	7:50	7:54	7:58	8:04	8:12	8:18	-	8:24	8:30	8:37
Q2	8:10	8:14	8:18	8:24	8:32	8:38	-	8:44	8:50	8:57
Q2	8:30	8:34	8:38	8:44	8:52	8:58	-	9:04	9:10	9:17
Q2	8:50	8:54	8:58	9:04	9:12	9:18	-	9:24	9:30	9:37
Q2	9:10	9:14	9:18	9:24	9:32	9:38	-	9:44	9:50	9:57
Q2	9:40	9:44	9:48	9:54	10:02	10:08	-	10:14	10:20	10:27
Q2	10:10	10:14	10:18	10:24	10:32	10:38	-	10:44	10:50	10:57
Q2	10:40	10:44	10:48	10:54	11:02	11:08	-	11:14	11:20	11:27
Q2/	11:10	11:14	11:18	11:23	11:31	11:36	-	11:41	11:47	-
Q2/	11:40	11:44	11:48	11:53	12:01	12:06	-	12:11	12:17	-
After Midnight Service										
Q2/	12:10	12:14	12:18	12:23	12:31	-	-	-	-	-
Q2/	12:40	12:44	12:48	12:53	1:01	-	-	-	-	-

English-Español

metrobus

L1,2,4

Connecticut Avenue Line

THIS BUS IS RUNNING ON CLEAN NATURAL GAS

TOUCH YOUR CARD HERE
SmarTrip

♿ All Metrobuses are fully accessible and are equipped with lifts or ramps for wheelchair accessibility
Todos los autobuses de Metro son accesibles a personas con impedimentos y están equipados con rampas o elevadores para sillas de ruedas

Serves these locations-
Brinda servicio a estas ubicaciones

Chevy Chase Circle
Van Ness-UDC station
Cleveland Park station
Woodley Park-Zoo/Adams Morgan station
Adams Morgan (L2)
Dupont Circle station
Farragut North station (L2)
Farragut West station (L2)
McPherson Sq station (L2)
Foggy Bottom-GWU station (L1)
Potomac Park (L1)

Schedule 12-19-10

INFORMATION ANYTIME 202-637-7000 TTY 202-638-3780♿

metro opens doors
MetroOpensDoors.com

How to use this timetable

- Use the map to find the stops closest to where you will get on and off the bus.
- Select the schedule (Weekday, Saturday, Sunday) for when you will travel. Along the top of the schedule, find the stop at or nearest the point where you will get on the bus. Follow that column down to the time you want to leave.
- Use the same method to find the times the bus is scheduled to arrive at the stop where you will get off the bus.
- If the bus stop is not listed, use the time shown for the bus stop before it as the time to wait at the stop.
- The end-of-the-line or last stop is listed in ALL CAPS on the schedule.

Weekday Southbound — Entre semana con dirección al sur

Route Number	Chevy Chase Circle NW	Connecticut & Nebraska Aves. NW	Connecticut Ave. & Veazey Terr. NW (VAN NESS-UDC) M	Connecticut Ave. & Veazey Terr. NW (Northbound stop) (VAN NESS-UDC) M	Connecticut Ave. & Porter St. NW (Cleveland Park) M	Connecticut Ave. & Calvert St. NW (Woodley Park-Zoo/Adams Morgan) M	New Hampshire Ave. & Dupont Circle NW (north side) M	Connecticut Ave. & 20th St. NW (DUPONT CIRCLE) M	20th & Q Sts. NW (Dupont Circle) M	23rd & I Sts. NW (Foggy Bottom-GWU) M	18th & E Sts. NW (POTOMAC PARK)	K & 17th Sts. NW (Farragut North & Farragut West) M	15th St. (W) & K St. NW (MCPHERSON SQ) M
AM Service — Servicio matutino													
L2	5:05	5:09	5:12	-	5:15	5:19	5:25	-	-	-	-	5:30	5:34
L2	5:35	5:39	5:42	-	5:45	5:49	5:55	-	-	-	-	6:00	6:04
L2	5:55	5:59	6:02	-	6:05	6:09	6:15	-	-	-	-	6:20	6:24
L2	6:12	6:16	6:20	-	6:23	6:28	6:35	-	-	-	-	6:41	6:45
L2	6:30	6:34	6:38	-	6:41	6:46	6:53	-	-	-	-	6:59	7:03
L2	6:48	6:52	6:56	-	6:59	7:04	7:11	-	-	-	-	7:17	7:21
L1	6:58	7:03	7:09	-	7:12	7:18	-	-	7:23	7:29	7:38	-	-
L2	7:07	7:12	7:18	-	7:21	7:27	7:36	-	-	-	-	7:44	7:49
L1	7:15	7:20	7:26	-	7:29	7:35	-	-	7:40	7:46	7:55	-	-
L2	7:22	7:27	7:33	-	7:36	7:42	7:51	-	-	-	-	7:59	8:04
L2/	7:27	7:32	7:38	-	-	-	-	-	-	-	-	-	-
L1	7:30	7:35	7:41	-	7:44	7:50	-	-	7:55	8:01	8:10	-	-
L2	7:37	7:42	7:48	-	7:51	7:57	8:06	-	-	-	-	8:14	8:19
L1	7:45	7:51	7:57	-	8:02	8:09	-	-	8:14	8:22	8:30	-	-
L2	7:52	7:58	8:04	-	8:09	8:16	8:25	-	-	-	-	8:34	8:38
L2/	7:57	8:03	8:09	-	-	-	-	-	-	-	-	-	-
L1	7:59	8:05	8:11	-	8:16	8:23	-	-	8:28	8:36	8:44	-	-
L2	8:05	8:11	8:17	-	8:22	8:29	8:38	-	-	-	-	8:47	8:51
L1	8:11	8:17	8:23	-	8:28	8:35	-	-	8:40	8:48	8:56	-	-
L2	8:17	8:23	8:29	-	8:34	8:41	8:50	-	-	-	-	8:59	9:03
L1	8:23	8:29	8:35	-	8:40	8:47	-	-	8:52	9:00	9:08	-	-
L2/	8:27	8:33	8:39	-	-	-	-	-	-	-	-	-	-
L2	8:30	8:36	8:42	-	8:47	8:54	9:03	-	-	-	-	9:12	9:16
L1	8:37	8:43	8:49	-	8:54	9:01	-	-	9:06	9:14	9:22	-	-
L2	8:47	8:54	8:59	-	9:03	9:10	9:18	-	-	-	-	9:28	9:33
L2	9:00	9:07	9:12	-	9:16	9:23	9:31	-	-	-	-	9:41	9:46
L4	9:15	9:22	9:27	-	9:31	9:38	-	9:43	-	-	-	-	-
L2	9:30	9:37	9:42	-	9:46	9:53	10:01	-	-	-	-	10:11	10:16
L4	9:45	9:52	9:57	-	10:01	10:08	-	10:13	-	-	-	-	-
L2	10:00	10:07	10:12	-	10:16	10:23	10:31	-	-	-	-	10:41	10:46
L4	10:15	10:22	10:27	-	10:31	10:38	-	10:43	-	-	-	-	-
L2	10:30	10:37	10:42	-	10:46	10:53	11:01	-	-	-	-	11:11	11:16
L4	10:45	10:52	10:57	-	11:01	11:08	-	11:13	-	-	-	-	-
L2	11:00	11:07	11:12	-	11:16	11:23	11:31	-	-	-	-	11:41	11:46
L4	11:15	11:22	11:27	-	11:31	11:38	-	11:43	-	-	-	-	-
L2	11:30	11:37	11:42	-	11:46	11:53	12:01	-	-	-	-	12:11	12:16
L4	11:45	11:52	11:57	-	12:01	12:08	-	12:13	-	-	-	-	-
PM Service — Servicio vespertino													
L2	12:00	12:07	12:12	-	12:16	12:23	12:31	-	-	-	-	12:41	12:46
L4	12:15	12:22	12:27	-	12:31	12:38	-	12:43	-	-	-	-	-
L2	12:30	12:37	12:42	-	12:46	12:53	1:01	-	-	-	-	1:11	1:16
L4	12:45	12:52	12:57	-	1:01	1:08	-	1:13	-	-	-	-	-
L2	1:00	1:07	1:12	-	1:16	1:23	1:31	-	-	-	-	1:41	1:46
L4	1:15	1:22	1:27	-	1:31	1:38	-	1:43	-	-	-	-	-
L2	1:30	1:37	1:42	-	1:46	1:53	2:01	-	-	-	-	2:11	2:16
L4	1:45	1:52	1:57	-	2:01	2:08	-	2:13	-	-	-	-	-
L2	2:00	2:07	2:12	-	2:16	2:23	2:31	-	-	-	-	2:41	2:46
L4	2:15	2:22	2:27	-	2:31	2:38	-	2:43	-	-	-	-	-
L2	2:30	2:37	2:42	-	2:46	2:53	3:01	-	-	-	-	3:11	3:16
L4	2:45	2:52	2:57	-	3:01	3:08	-	3:13	-	-	-	-	-
L2	3:00	3:05	3:10	-	3:13	3:21	3:29	-	-	-	-	3:38	3:44
L4	3:15	3:20	3:25	-	3:28	3:36	-	3:42	-	-	-	-	-
L2	3:30	3:35	3:40	-	3:43	3:51	3:59	-	-	-	-	4:08	4:14
L2	3:42	3:47	3:52	-	3:55	4:03	4:11	-	-	-	-	4:20	4:26
L4	3:52	3:57	4:02	-	4:05	4:13	-	4:19	-	-	-	-	-
L2	4:02	4:07	4:12	-	4:15	4:23	4:31	-	-	-	-	4:40	4:46
L4	4:12	4:17	4:22	-	4:25	4:33	-	4:39	-	-	-	-	-
L2	4:22	4:27	4:32	-	4:35	4:43	4:51	-	-	-	-	5:00	5:06
L4	4:32	4:38	4:43	-	4:47	4:54	-	4:59	-	-	-	-	-
L2	4:42	4:48	4:53	-	4:57	5:04	5:12	-	-	-	-	5:24	5:29
L2/	4:48	4:54	[illegible]	5:06									

How to u

- Use the map
where you w
- Select the sch
Sunday) for w
top of the sch
est the point
Follow that c
want to leave
- Use the same
bus is schedu
you will get o
- If the bus stop
shown for the
to wait at the
- The end-of-th
ALL CAPS on

Cómo u

- Use este mapa
más cercanas
autobús.
- Seleccione el
domingo) de c
parte superior
o el punto má
que se subirá
hacia abajo ha
salir.
- Utilice el mism
horas en que e
para llegar a la
jarse del autob
- Si la parada de
la hora que se
como la hora c
- El final de la ru
autobús aparec
el horario.

L1	8:11	8:17	8:23	-	8:28	8:35	-	-	8:40	8:48	8:56	-	-
L2	8:17	8:23	8:29	-	8:34	8:41	8:50	-	-	-	-	8:59	9:03
L1	8:23	8:29	8:35	-	8:40	8:47	-	-	8:52	9:00	9:08	-	-
L2/	8:27	8:33	8:39	-	-	-	-	-	-	-	-	-	-
L2	8:30	8:36	8:42	-	8:47	8:54	9:03	-	-	-	-	9:12	9:16
L1	8:37	8:43	8:49	-	8:54	9:01	-	-	9:06	9:14	9:22	-	-
L2	8:47	8:54	8:59	-	9:03	9:10	9:18	-	-	-	-	9:28	9:33
L2	9:00	9:07	9:12	-	9:16	9:23	9:31	-	-	-	-	9:41	9:46
L4	9:15	9:22	9:27	-	9:31	9:38	-	9:43	-	-	-	-	-
L2	9:30	9:37	9:42	-	9:46	9:53	10:01	-	-	-	-	10:11	10:16
L4	9:45	9:52	9:57	-	10:01	10:08	-	10:13	-	-	-	-	-
L2	10:00	10:07	10:12	-	10:16	10:23	10:31	-	-	-	-	10:41	10:46
L4	10:15	10:22	10:27	-	10:31	10:38	-	10:43	-	-	-	-	-
L2	10:30	10:37	10:42	-	10:46	10:53	11:01	-	-	-	-	11:11	11:16
L4	10:45	10:52	10:57	-	11:01	11:08	-	11:13	-	-	-	-	-
L2	11:00	11:07	11:12	-	11:16	11:23	11:31	-	-	-	-	11:41	11:46
L4	11:15	11:22	11:27	-	11:31	11:38	-	11:43	-	-	-	-	-
L2	11:30	11:37	11:42	-	11:46	11:53	12:01	-	-	-	-	12:11	12:16
L4	11:45	11:52	11:57	-	12:01	12:08	-	12:13	-	-	-	-	-
PM Service — Servicio vespertino													
L2	12:00	12:07	12:12	-	12:16	12:23	12:31	-	-	-	-	12:41	12:46
L4	12:15	12:22	12:27	-	12:31	12:38	-	12:43	-	-	-	-	-
L2	12:30	12:37	12:42	-	12:46	12:53	1:01	-	-	-	-	1:11	1:16
L4	12:45	12:52	12:57	-	1:01	1:08	-	1:13	-	-	-	-	-
L2	1:00	1:07	1:12	-	1:16	1:23	1:31	-	-	-	-	1:41	1:46
L4	1:15	1:22	1:27	-	1:31	1:38	-	1:43	-	-	-	-	-
L2	1:30	1:37	1:42	-	1:46	1:53	2:01	-	-	-	-	2:11	2:16
L4	1:45	1:52	1:57	-	2:01	2:08	-	2:13	-	-	-	-	-
L2	2:00	2:07	2:12	-	2:16	2:23	2:31	-	-	-	-	2:41	2:46
L4	2:15	2:22	2:27	-	2:31	2:38	-	2:43	-	-	-	-	-
L2	2:30	2:37	2:42	-	2:46	2:53	3:01	-	-	-	-	3:11	3:16
L4	2:45	2:52	2:57	-	3:01	3:08	-	3:13	-	-	-	-	-
L2	3:00	3:05	3:10	-	3:13	3:21	3:29	-	-	-	-	3:38	3:44
L4	3:15	3:20	3:25	-	3:28	3:36	-	3:42	-	-	-	-	-
L2	3:30	3:35	3:40	-	3:43	3:51	3:59	-	-	-	-	4:08	4:14
L2	3:42	3:47	3:52	-	3:55	4:03	4:11	-	-	-	-	4:20	4:26
L4	3:52	3:57	4:02	-	4:05	4:13	-	4:19	-	-	-	-	-
L2	4:02	4:07	4:12	-	4:15	4:23	4:31	-	-	-	-	4:40	4:46
L4	4:12	4:17	4:22	-	4:25	4:33	-	4:39	-	-	-	-	-
L2	4:22	4:27	4:32	-	4:35	4:43	4:51	-	-	-	-	5:00	5:06
L4	4:32	4:38	4:43	-	4:47	4:54	-	4:59	-	-	-	-	-
L2	4:42	4:48	4:53	-	4:57	5:04	5:12	-	-	-	-	5:24	5:29
L2/	4:48	4:54	4:59	5:06	-	-	-	-	-	-	-	-	-
L4	4:52	4:58	5:03	-	5:07	5:14	-	5:19	-	-	-	-	-
L2/	5:00	5:06	5:11	5:18	-	-	-	-	-	-	-	-	-
L2	5:03	5:09	5:14	-	5:18	5:25	5:33	-	-	-	-	5:45	5:50
L2/	5:13	5:19	5:24	5:31	-	-	-	-	-	-	-	-	-
L4	5:15	5:21	5:26	-	5:30	5:37	-	5:42	-	-	-	-	-
L2/	5:23	5:29	5:34	5:41	-	-	-	-	-	-	-	-	-
L2	5:30	5:36	5:41	-	5:45	5:52	6:00	-	-	-	-	6:12	6:17
L2/	5:33	5:39	5:44	5:51	-	-	-	-	-	-	-	-	-
L4	5:44	5:50	5:55	-	5:59	6:06	-	6:10	-	-	-	-	-
L2/	5:47	5:53	5:58	6:05	-	-	-	-	-	-	-	-	-
L2/	5:55	6:01	6:06	6:13	-	-	-	-	-	-	-	-	-
L2	5:58	6:04	6:09	-	6:13	6:20	6:28	-	-	-	-	6:36	6:40
L2/	6:09	6:15	6:20	6:27	-	-	-	-	-	-	-	-	-
L4	6:14	6:20	6:25	-	6:29	6:36	-	6:40	-	-	-	-	-
L2/	6:21	6:27	6:32	6:39	-	-	-	-	-	-	-	-	-
L2	6:28	6:34	6:39	-	6:43	6:50	6:58	-	-	-	-	7:06	7:10
L2/	6:31	6:37	6:42	6:49	-	-	-	-	-	-	-	-	-
L4	6:44	6:50	6:55	-	6:59	7:06	-	7:10	-	-	-	-	-
L2/	6:47	6:52	6:57	7:04	-	-	-	-	-	-	-	-	-
L2/	6:56	7:01	7:06	7:13	-	-	-	-	-	-	-	-	-
L2	7:00	7:05	7:10	-	7:13	7:19	7:27	-	-	-	-	7:34	7:38
L2/	7:07	7:12	7:17	7:24	-	-	-	-	-	-	-	-	-
L4	7:15	7:20	7:25	-	7:28	7:34	-	7:37	-	-	-	-	-
L2	7:30	7:35	7:40	-	7:43	7:49	7:57	-	-	-	-	8:04	8:08
L4	7:45	7:50	7:55	-	7:58	8:04	-	8:07	-	-	-	-	-
L2	8:00	8:05	8:10	-	8:13	8:19	8:27	-	-	-	-	8:34	8:38
L4	8:15	8:20	8:25	-	8:28	8:34	-	8:37	-	-	-	-	-
L2	8:30	8:34	8:38	-	8:41	8:46	8:56	-	-	-	-	9:02	9:05
L2	9:00	9:04	9:08	-	9:11	9:16	9:26	-	-	-	-	9:32	9:35
L2	9:30	9:34	9:38	-	9:41	9:46	9:56	-	-	-	-	10:02	10:05
L2	10:00	10:04	10:08	-	10:11	10:16	10:26	-	-	-	-	10:32	10:35
L2	10:30	10:34	10:38	-	10:41	10:46	10:56	-	-	-	-	11:02	11:05
L2	11:00	11:04	11:08	-	11:11	11:16	11:26	-	-	-	-	11:32	11:35
L2	11:25	11:29	11:33	-	11:36	11:41	11:51	-	-	-	-	11:57	12:00
After Midnight Service — Servicio después de la medianoche													
L2	12:00	12:03	12:05	-	12:08	12:12	12:18	-	-	-	-	12:25	12:27

para llegar a la pa
jarse del autobús.

- Si la parada del au
la hora que se mu
como la hora de e
- El final de la ruta
autobús aparece e
el horario.

e, find the stop at or near-

he bus.

- Use este mapa para localizar las paradas más cercanas a donde se subirá y bajará del autobús.
- Seleccione el horario (Entre semana, sábado, domingo) de cuando viajará. A lo largo de la parte superior del horario, localice la parada o el punto más cercano a la parada en la que se subirá al autobús. Siga esa columna hacia abajo hasta la hora en la que desee salir.
- Utilice el mismo método para localizar las horas en que el autobús está programado para llegar a la parada en donde desea bajarse del autobús.
- Si la parada del autobús no está listada use la hora que se muestra en la parada anterior como la hora de espera en la parada.
- El final de la ruta o la última parada del autobús aparece en letras MAYÚSCULAS en el horario.

n al sur

18th & E Sts. NW (POTOMAC PARK)	K & 17th Sts. NW (Farragut North & Farragut West) Ⓜ	15th St. (W) & K St. NW (MCPHERSON SQ) Ⓜ
-	5:30	5:34
-	6:00	6:04
-	6:20	6:24
-	6:41	6:45
-	6:59	7:03
-	7:17	7:21
7:38	-	-
-	7:44	7:49
7:55	-	-
-	7:59	8:04
-	-	-
8:10	-	-
-	8:14	8:19
8:30	-	-
-	8:34	8:38
-	-	-
8:44	-	-
-	8:47	8:51
8:56	-	-
-	8:59	9:03
9:08	-	-
-	-	-
-	9:12	9:16
9:22	-	-
-	9:28	9:33
-	9:41	9:46
-	-	-
-	10:11	10:16
-	-	-
-	10:41	10:46
-	-	-
-	11:11	11:16
-	-	-
-	11:41	11:46
-	-	-
-	12:11	12:16
-	-	-
-	12:41	12:46
-	-	-
-	1:11	1:16
-	-	-
-	1:41	1:46
-	-	-
-	2:11	2:16
-	-	-
-	2:41	2:46
-	-	-
-	3:11	3:16
-	-	-
-	3:38	3:44
-	-	-
-	4:08	4:14
-	4:20	4:26
-	-	-
-	4:40	4:46
-	-	-
-	5:00	5:06
-	-	-
-	5:24	5:29
-	-	-

Weekday Northbound — Entre semana con dirección al norte

Route Number	15th St.(W) & K St. NW (McPherson Sq) Ⓜ	K St. & Connecticut Ave. NW (Farragut North & Farragut West) Ⓜ	C & 17th Sts. NW (Potomac Park)	23rd & I Sts. NW (Foggy Bottom-GWU) Ⓜ	Connecticut Ave. & 20th St. NW (Dupont Circle) Ⓜ	New Hampshire Ave. & Dupont Circle NW (south side) Ⓜ	Massachusetts Ave. & 20th St. NW (Dupont Circle) Ⓜ	Connecticut Ave. & Calvert St. NW (Woodley Park-Zoo/ Adams Morgan) Ⓜ	Connecticut Ave. & Porter St. NW (Cleveland Park) Ⓜ	Connecticut Ave & Veazey Terr. NW (Van Ness-UDC) Ⓜ	Connecticut & Nebraska Aves. NW	CHEVY CHASE CIRCLE
AM Service — Servicio matutino												
L2	5:40	5:42	-	-	-	5:46	-	5:52	5:55	5:57	6:01	6:05
L2	6:10	6:12	-	-	-	6:17	-	6:25	6:29	6:32	6:36	6:41
L2	6:32	6:34	-	-	-	6:40	-	6:49	6:54	6:57	7:01	7:06
L2	6:52	6:54	-	-	-	7:00	-	7:09	7:14	7:17	7:21	7:26
L2	7:11	7:13	-	-	-	7:19	-	7:28	7:33	7:36	7:40	7:45
L2	7:27	7:30	-	-	-	7:35	-	7:46	7:53	7:57	8:03	8:08
L2	7:42	7:45	-	-	-	7:50	-	8:01	8:08	8:12	8:18	8:23
L2	7:57	8:00	-	-	-	8:05	-	8:16	8:23	8:27	8:33	8:38
L2	8:12	8:15	-	-	-	8:20	-	8:31	8:38	8:42	8:48	8:53
L2	8:27	8:30	-	-	-	8:35	-	8:46	8:53	8:57	9:03	9:08
L4	-	-	-	-	8:51	-	8:53	9:00	9:07	9:11	9:17	9:22
L2	8:52	8:56	-	-	-	9:03	-	9:14	9:20	9:24	9:29	9:35
L4	-	-	-	-	9:21	-	9:23	9:29	9:35	9:39	9:44	9:50
L2	9:22	9:26	-	-	-	9:33	-	9:44	9:50	9:54	9:59	10:05
L4	-	-	-	-	9:51	-	9:53	9:59	10:05	10:09	10:14	10:20
L2	9:52	9:56	-	-	-	10:03	-	10:14	10:20	10:24	10:29	10:35
L4	-	-	-	-	10:21	-	10:23	10:29	10:35	10:39	10:44	10:50
L2	10:22	10:26	-	-	-	10:33	-	10:44	10:50	10:54	10:59	11:05
L4	-	-	-	-	10:51	-	10:53	10:59	11:05	11:09	11:14	11:20
L2	10:52	10:56	-	-	-	11:03	-	11:14	11:20	11:24	11:29	11:35
L4	-	-	-	-	11:21	-	11:23	11:29	11:35	11:39	11:44	11:50
L2	11:22	11:26	-	-	-	11:33	-	11:44	11:50	11:54	11:59	12:05
L4	-	-	-	-	11:51	-	11:53	11:59	12:05	12:09	12:14	12:20
L2	11:52	11:56	-	-	-	12:03	-	12:14	12:20	12:24	12:29	12:35
PM Service — Servicio vespertino												
L4	-	-	-	-	12:21	-	12:23	12:29	12:35	12:39	12:44	12:50
L2	12:22	12:26	-	-	-	12:33	-	12:44	12:50	12:54	12:59	1:05
L4	-	-	-	-	12:51	-	12:53	12:59	1:05	1:09	1:14	1:20
L2	12:52	12:56	-	-	-	1:03	-	1:14	1:20	1:24	1:29	1:35
L4	-	-	-	-	1:21	-	1:23	1:29	1:35	1:39	1:44	1:50
L2	1:22	1:26	-	-	-	1:33	-	1:44	1:50	1:54	1:59	2:05
L4	-	-	-	-	1:51	-	1:53	1:59	2:05	2:09	2:14	2:20
L2	1:52	1:56	-	-	-	2:03	-	2:14	2:20	2:24	2:29	2:35
L4	-	-	-	-	2:21	-	2:23	2:29	2:35	2:39	2:44	2:50
L2	2:22	2:25	-	-	-	2:33	-	2:45	2:52	2:57	3:03	3:09
L4	-	-	-	-	2:51	-	2:53	2:59	3:06	3:11	3:17	3:23
L2	2:52	2:55	-	-	-	3:03	-	3:15	3:22	3:27	3:33	3:39
L4	-	-	-	-	3:21	-	3:23	3:29	3:36	3:41	3:47	3:53
L2	3:22	3:25	-	-	-	3:33	-	3:45	3:52	3:57	4:03	4:09
L4	-	-	-	-	3:50	-	3:52	3:58	4:05	4:10	4:16	4:22
L2	3:52	3:56	-	-	-	4:03	-	4:14	4:20	4:24	4:29	4:35
L2	-	-	-	-	-	-	-	-	-	4:33	4:38	4:44
L1	-	-	4:09	4:17	-	-	4:23	4:29	4:34	4:39	4:45	4:52
L2	-	-	-	-	-	-	-	-	-	4:45	4:51	4:58
L2	4:20	4:23	-	-	-	4:30	-	4:42	4:47	4:52	4:58	5:05
L2	-	-	-	-	-	-	-	-	-	4:58	5:04	5:11
L1	-	-	4:32	4:40	-	-	4:46	4:52	4:57	5:02	5:08	5:15
L2	-	-	-	-	-	-	-	-	-	5:07	5:13	5:20
L2	4:40	4:43	-	-	-	4:50	-	5:02	5:07	5:12	5:18	5:25
L2	-	-	-	-	-	-	-	-	-	5:19	5:24	5:30
L1	-	-	4:52	4:59	-	-	5:07	5:15	5:21	5:24	5:29	5:35
L2	-	-	-	-	-	-	-	-	-	5:32	5:37	5:43
L2	5:00	5:03	-	-	-	5:12	-	5:25	5:31	5:34	5:39	5:45
L2	-	-	-	-	-	-	-	-	-	5:42	5:47	5:53
L1	-	-	5:12	5:19	-	-	5:27	5:35	5:41	5:44	5:49	5:55
L2	-	-	-	-	-	-	-	-	-	5:52	5:57	6:03
L2	5:20	5:23	-	-	-	5:32	-	5:45	5:51	5:54	5:59	6:05
L1	-	-	5:32	5:39	-	-	5:47	5:55	6:01	6:04	6:09	6:15
L2	-	-	-	-	-	-	-	-	-	6:06	6:11	6:17
L2	-	-	-	-	-	-	-	-	-	6:16	6:22	6:27
L2	5:40	5:44	-	-	-	5:56	-	6:14	6:20	6:24	6:30	6:35

-	-	-
-	9:12	9:16
9:22	-	-
-	9:28	9:33
-	9:41	9:46
-	-	-
-	10:11	10:16
-	-	-
-	10:41	10:46
-	-	-
-	11:11	11:16
-	-	-
-	11:41	11:46
-	-	-
-	12:11	12:16
-	-	-

-	12:41	12:46
-	-	-
-	1:11	1:16
-	-	-
-	1:41	1:46
-	-	-
-	2:11	2:16
-	-	-
-	2:41	2:46
-	-	-
-	3:11	3:16
-	-	-
-	3:38	3:44
-	-	-
-	4:08	4:14
-	4:20	4:26
-	-	-
-	4:40	4:46
-	-	-
-	5:00	5:06
-	-	-
-	5:24	5:29
-	-	-
-	-	-
-	-	-
-	5:45	5:50
-	-	-
-	-	-
-	-	-
-	6:12	6:17
-	-	-
-	-	-
-	-	-
-	-	-
-	6:36	6:40
-	-	-
-	-	-
-	-	-
-	7:06	7:10
-	-	-
-	-	-
-	-	-
-	-	-
-	7:34	7:38
-	-	-
-	-	-
-	8:04	8:08
-	-	-
-	8:34	8:38
-	-	-
-	9:02	9:05
-	9:32	9:35
-	10:02	10:05
-	10:32	10:35
-	11:02	11:05
-	11:32	11:35
-	11:57	12:00

-	12:25	12:27

L2	11:22	11:26	-	-	-							
L4	-	-	-	-	11:51	-	11:53	11:59	12:05	12:09	12:14	12:20
L2	11:52	11:56	-	-	-	12:03	-	12:14	12:20	12:24	12:29	12:35

PM Service — Servicio vespertino

L4	-	-	-	-	12:21	-	12:23	12:29	12:35	12:39	12:44	12:50
L2	12:22	12:26	-	-	-	12:33	-	12:44	12:50	12:54	12:59	1:05
L4	-	-	-	-	12:51	-	12:53	12:59	1:05	1:09	1:14	1:20
L2	12:52	12:56	-	-	-	1:03	-	1:14	1:20	1:24	1:29	1:35
L4	-	-	-	-	1:21	-	1:23	1:29	1:35	1:39	1:44	1:50
L2	1:22	1:26	-	-	-	1:33	-	1:44	1:50	1:54	1:59	2:05
L4	-	-	-	-	1:51	-	1:53	1:59	2:05	2:09	2:14	2:20
L2	1:52	1:56	-	-	-	2:03	-	2:14	2:20	2:24	2:29	2:35
L4	-	-	-	-	2:21	-	2:23	2:29	2:35	2:39	2:44	2:50
L2	2:22	2:25	-	-	-	2:33	-	2:45	2:52	2:57	3:03	3:09
L4	-	-	-	-	2:51	-	2:53	2:59	3:06	3:11	3:17	3:23
L2	2:52	2:55	-	-	-	3:03	-	3:15	3:22	3:27	3:33	3:39
L4	-	-	-	-	3:21	-	3:23	3:29	3:36	3:41	3:47	3:53
L2	3:22	3:25	-	-	-	3:33	-	3:45	3:52	3:57	4:03	4:09
L4	-	-	-	-	3:50	-	3:52	3:58	4:05	4:10	4:16	4:22
L2	3:52	3:56	-	-	-	4:03	-	4:14	4:20	4:24	4:29	4:35
L2	-	-	-	-	-	-	-	-	-	4:33	4:38	4:44
L1	-	-	4:09	4:17	-	-	4:23	4:29	4:34	4:39	4:45	4:52
L2	-	-	-	-	-	-	-	-	-	4:45	4:51	4:58
L2	4:20	4:23	-	-	-	4:30	-	4:42	4:47	4:52	4:58	5:05
L2	-	-	-	-	-	-	-	-	-	4:58	5:04	5:11
L1	-	-	4:32	4:40	-	-	4:46	4:52	4:57	5:02	5:08	5:15
L2	-	-	-	-	-	-	-	-	-	5:07	5:13	5:20
L2	4:40	4:43	-	-	-	4:50	-	5:02	5:07	5:12	5:18	5:25
L2	-	-	-	-	-	-	-	-	-	5:19	5:24	5:30
L1	-	-	4:52	4:59	-	-	5:07	5:15	5:21	5:24	5:29	5:35
L2	-	-	-	-	-	-	-	-	-	5:32	5:37	5:43
L2	5:00	5:03	-	-	-	5:12	-	5:25	5:31	5:34	5:39	5:45
L2	-	-	-	-	-	-	-	-	-	5:42	5:47	5:53
L1	-	-	5:12	5:19	-	-	5:27	5:35	5:41	5:44	5:49	5:55
L2	-	-	-	-	-	-	-	-	-	5:52	5:57	6:03
L2	5:20	5:23	-	-	-	5:32	-	5:45	5:51	5:54	5:59	6:05
L1	-	-	5:32	5:39	-	-	5:47	5:55	6:01	6:04	6:09	6:15
L2	-	-	-	-	-	-	-	-	-	6:06	6:11	6:17
L2	-	-	-	-	-	-	-	-	-	6:16	6:22	6:27
L2	5:40	5:44	-	-	-	5:56	-	6:14	6:20	6:24	6:30	6:35
L2	-	-	-	-	-	-	-	-	-	6:28	6:34	6:39
L1	-	-	5:57	6:05	-	-	6:13	6:21	6:27	6:31	6:37	6:42
L2	-	-	-	-	-	-	-	-	-	6:40	6:46	6:51
L2	6:00	6:04	-	-	-	6:16	-	6:34	6:40	6:44	6:50	6:55
L2	-	-	-	-	-	-	-	-	-	6:50	6:56	7:02
L2	6:27	6:29	-	-	-	6:37	-	6:47	6:54	6:57	7:03	7:09
L1	-	-	6:28	6:36	-	-	6:44	6:52	6:59	7:02	7:08	7:13
L2	-	-	-	-	-	-	-	-	-	7:05	7:11	7:17
L4	-	-	-	-	6:48	-	6:51	6:58	7:05	7:08	7:14	7:20
L2	-	-	-	-	-	-	-	-	-	7:14	7:20	7:26
L2	6:47	6:49	-	-	-	6:57	-	7:07	7:14	7:17	7:23	7:29
L2	-	-	-	-	-	-	-	-	-	7:25	7:31	7:37
L4	-	-	-	-	7:14	-	7:17	7:24	7:31	7:34	7:40	7:46
L2	7:17	7:19	-	-	-	7:27	-	7:37	7:44	7:47	7:53	7:59
L4	-	-	-	-	7:45	-	7:47	7:53	7:58	8:00	8:05	8:10
L2	7:47	7:49	-	-	-	7:56	-	8:06	8:11	8:13	8:18	8:23
L4	-	-	-	-	8:13	-	8:15	8:21	8:26	8:28	8:33	8:38
L2	8:17	8:19	-	-	-	8:26	-	8:36	8:41	8:43	8:48	8:53
L4	-	-	-	-	8:43	-	8:45	8:51	8:56	8:58	9:03	9:08
L2	8:49	8:51	-	-	-	8:58	-	9:08	9:13	9:15	9:20	9:25
L2	9:15	9:17	-	-	-	9:24	-	9:34	9:39	9:41	9:46	9:51
L2	9:42	9:44	-	-	-	9:51	-	10:01	10:06	10:08	10:13	10:18
L2	10:12	10:14	-	-	-	10:21	-	10:31	10:36	10:38	10:43	10:48
L2	10:42	10:44	-	-	-	10:51	-	11:01	11:06	11:08	11:13	11:18
L2	11:12	11:15	-	-	-	11:19	-	11:27	11:32	11:35	11:39	11:43
L2	11:42	11:45	-	-	-	11:49	-	11:57	12:02	12:05	12:09	12:13

After Midnight Service — Servicio después de la medianoche

L2	12:05	12:08	-	-	-	12:12	-	12:20	12:25	12:28	12:32	12:36
L2	12:35	12:37	-	-	-	12:40	-	12:48	12:51	12:53	12:56	12:58

ecti- ve. zey NW Ness- C)	Connecticut Ave. & Porter St. NW (Cleveland Park) Ⓜ	Connecticut Ave. & Calvert St. NW (Woodley Park-Zoo/ Adams Morgan) Ⓜ	New Hamps Ave & Dup Circle (north Ⓜ
rvice — Servicio matutino			
2	6:04	6:08	6:1
4	6:27	6:32	6:4
4	6:47	6:52	7:0
4	7:07	7:12	7:2
4	7:27	7:32	7:4
4	7:47	7:52	8:0
4	8:07	8:12	8:2
4	8:27	8:32	8:4
4	8:47	8:52	9:0
4	9:07	9:12	9:2
6	9:29	9:37	9:4
6	9:49	9:57	10:0
6	10:09	10:17	10:2
6	10:29	10:37	10:4
6	10:49	10:57	11:0
6	11:09	11:17	11:2
7	11:30	11:38	11:4
7	11:50	11:58	12:0
7	12:10	12:18	12:2
vice — Servicio vespertino			
7	12:30	12:38	12:4
7	12:50	12:58	1:0
7	1:10	1:18	1:2
7	1:30	1:38	1:4
7	1:50	1:58	2:0
7	2:10	2:18	2:2
7	2:30	2:38	2:4
7	2:50	2:58	3:0
7	3:10	3:18	3:2
7	3:30	3:38	3:4
7	3:50	3:58	4:0
7	4:10	4:18	4:2
7	4:30	4:38	4:4
7	4:50	4:58	5:0
7	5:10	5:18	5:2
7	5:30	5:38	5:4
7	5:50	5:58	6:0
2	6:15	6:23	6:3
7	6:40	6:48	6:5
2	7:05	7:13	7:2
7	7:30	7:38	7:4
3	7:56	8:03	8:1
8	8:21	8:28	8:3
3	8:46	8:53	9:0
8	9:11	9:18	9:2
3	9:36	9:43	9:5
8	10:01	10:08	10:1
8	10:31	10:38	10:4
8	11:01	11:08	11:1
8	11:31	11:38	11:4
1	12:03	12:07	12:1

nd — En domingo co

ecti- Ave. & zey NW Ness- DC)	Connecticut Ave. & Porter St. NW (Cleveland Park) Ⓜ	Connecticut Ave. & Calvert St. NW (Woodley Park-Zoo/ Adams Morgan) Ⓜ	New Hamps Ave & Dup Circle (north Ⓜ
rvice — Servicio matutino			
08	6:11	6:18	6:2
38	6:41	6:48	6:5
08	7:11	7:18	7:2
38	7:41	7:48	7:5
	8:11	8:18	8:2

Connecticut Avenue Line

Routes L1, L2, L4

For route and schedule information
Call 202-637-7000
www.metroopensdoors.com

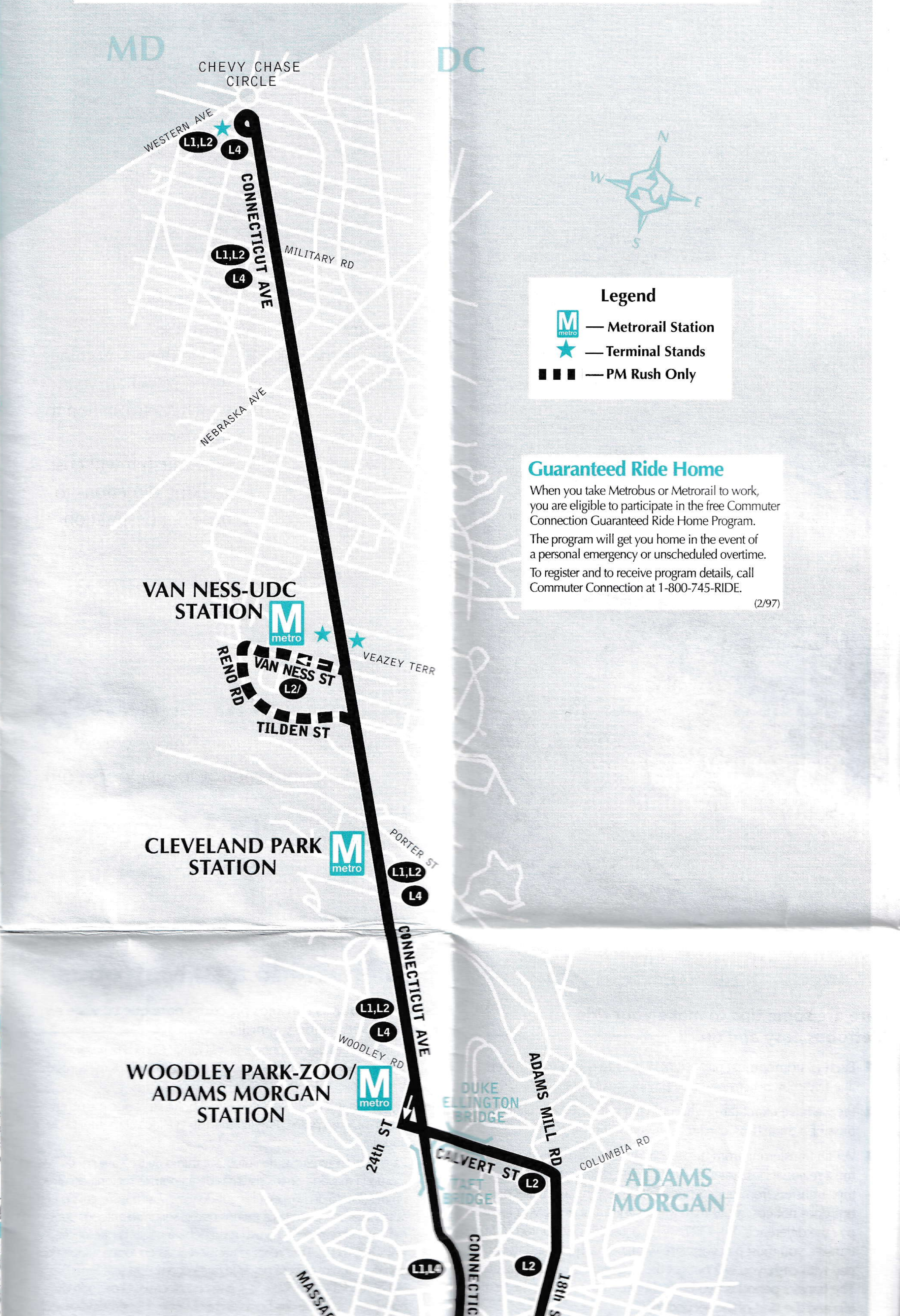
MD
DC
CHEVY CHASE CIRCLE
WESTERN AVE
L1,L2
L4
CONNECTICUT AVE
MILITARY RD
L1,L2
L4
NEBRASKA AVE
N
W
E
S
VAN NESS-UDC STATION
metro
RENO RD
VAN NESS ST
L2/
VEAZEY TERR
TILDEN ST
CLEVELAND PARK STATION
metro
PORTER ST
L1,L2
L4
CONNECTICUT AVE
L1,L2
L4
WOODLEY RD
WOODLEY PARK-ZOO/ ADAMS MORGAN STATION
metro
24th ST
DUKE ELLINGTON BRIDGE
ADAMS MILL RD
CALVERT ST
L2
COLUMBIA RD
TAFT BRIDGE
ADAMS MORGAN
L1,L4
L2
CONNECTIC
18th S
MASSAC

Legend

Ⓜ — Metrorail Station
★ — Terminal Stands
▪▪▪ — PM Rush Only

Guaranteed Ride Home

When you take Metrobus or Metrorail to work, you are eligible to participate in the free Commuter Connection Guaranteed Ride Home Program.

The program will get you home in the event of a personal emergency or unscheduled overtime.

To register and to receive program details, call Commuter Connection at 1-800-745-RIDE.

(2/97)

27	7:30	7:38	7:4
53	7:56	8:03	8:1
18	8:21	8:28	8:3
43	8:46	8:53	9:0
08	9:11	9:18	9:2
33	9:36	9:43	9:5
58	10:01	10:08	10:1
28	10:31	10:38	10:4
58	11:01	11:08	11:1
28	11:31	11:38	11:4
01	12:03	12:07	12:1

nd — En domingo co

necti- Ave. & azey . NW Ness- DC) M	Connecticut Ave. & Porter St. NW (Cleveland Park) M	Connecticut Ave. & Calvert St. NW (Woodley Park-Zoo/ Adams Morgan) M	Ne Hamp Av & Dup Circle (north M
ervice — Servicio matutino			
:08	6:11	6:18	6:2
:38	6:41	6:48	6:5
:08	7:11	7:18	7:2
:38	7:41	7:48	7:5
:08	8:11	8:18	8:2
:38	8:41	8:48	8:5
:10	9:13	9:21	9:2
:40	9:43	9:51	9:5
:10	10:13	10:21	10:2
:40	10:43	10:51	10:5
:10	11:13	11:22	11:3
:40	11:43	11:52	12:0
rvice — Servicio vespertino			
:10	12:13	12:22	12:3
:40	12:43	12:52	1:0
:10	1:13	1:22	1:3
:41	1:44	1:52	2:0
:11	2:14	2:22	2:3
:41	2:44	2:52	3:0
:11	3:14	3:22	3:3
:41	3:44	3:52	4:0
:11	4:14	4:22	4:3
:41	4:44	4:52	5:0
:11	5:14	5:22	5:3
:41	5:44	5:52	6:0
:11	6:14	6:22	6:3
:39	6:42	6:48	6:5
:09	7:12	7:18	7:2
:39	7:42	7:48	7:5
:09	8:12	8:18	8:2
:39	8:42	8:48	8:5
:09	9:12	9:18	9:2
:39	9:42	9:48	9:5
:09	10:12	10:18	10:2
:39	10:42	10:48	10:5
:07	11:10	11:15	11:2
:37	11:40	11:45	11:5
ice — Servicio después de la m			
:07	12:10	12:15	12:2

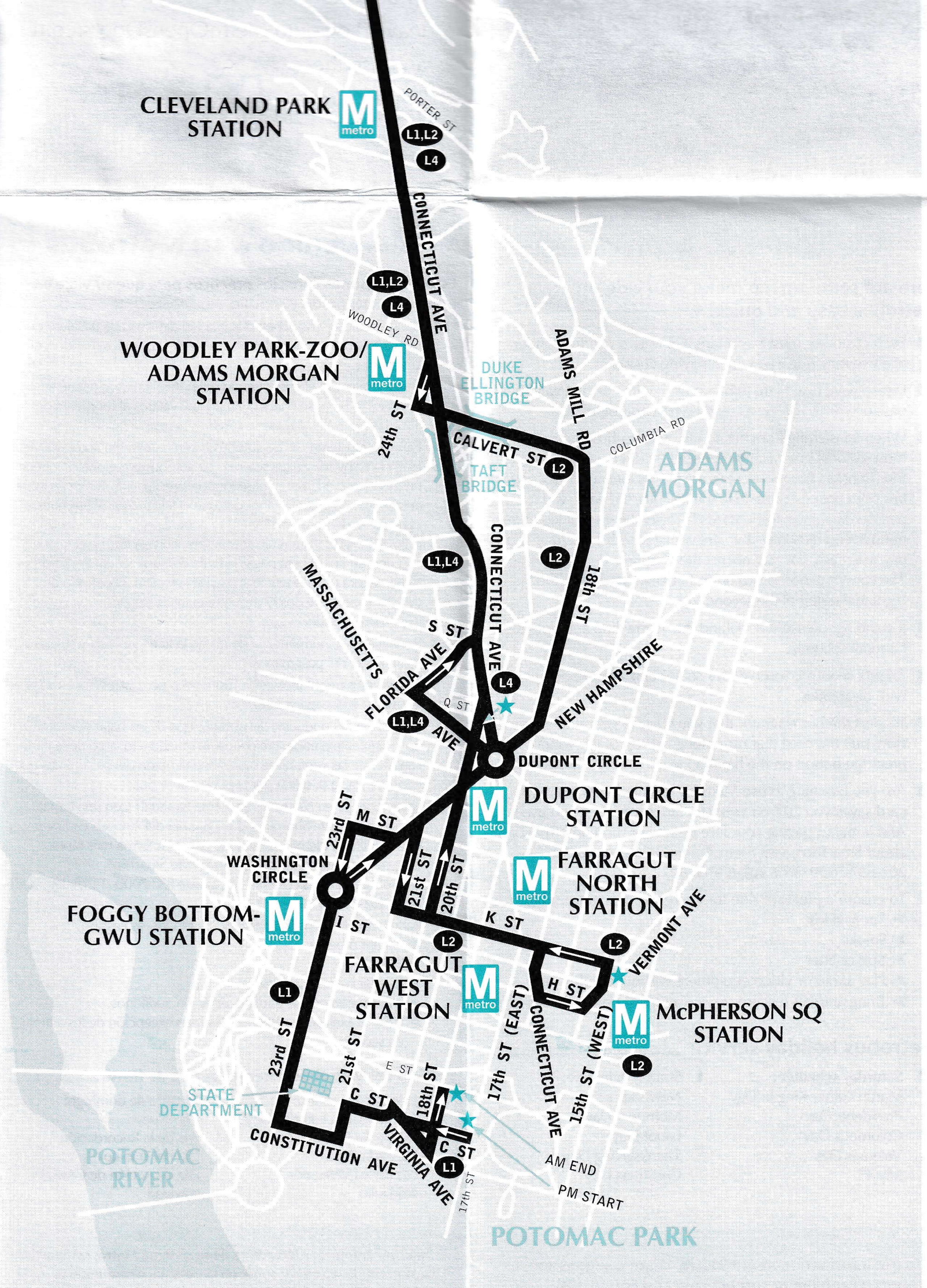

CLEVELAND PARK STATION
M metro
PORTER ST
L1,L2
L4
CONNECTICUT AVE
L1,L2
L4
WOODLEY RD
WOODLEY PARK-ZOO/ ADAMS MORGAN STATION
M metro
24th ST
DUKE ELLINGTON BRIDGE
ADAMS MILL RD
CALVERT ST
L2
COLUMBIA RD
TAFT BRIDGE
ADAMS MORGAN
CONNECTICUT AVE
L1,L4
L2
18th ST
MASSACHUSETTS
S ST
FLORIDA AVE
CONNECTICUT AVE
L4
Q ST
NEW HAMPSHIRE
L1,L4
AVE
DUPONT CIRCLE
DUPONT CIRCLE STATION
M metro
23rd ST
M ST
WASHINGTON CIRCLE
21st ST
20th ST
FARRAGUT NORTH STATION
M metro
FOGGY BOTTOM-GWU STATION
M metro
I ST
K ST
L2
L2
VERMONT AVE
FARRAGUT WEST STATION
M metro
H ST
L1
17th ST (EAST)
CONNECTICUT AVE
15th ST (WEST)
McPHERSON SQ STATION
M metro
L2
23rd ST
21st ST
E ST
18th ST
STATE DEPARTMENT
C ST
VIRGINIA AVE
C ST
L1
CONSTITUTION AVE
17th ST
AM END
PM START
POTOMAC RIVER
POTOMAC PARK

WMATA ©2010 For information regarding this map contact <R•A•D•S>.

English-Español

metrobus

90,92,93
Weekday only
U Street-Garfield Line

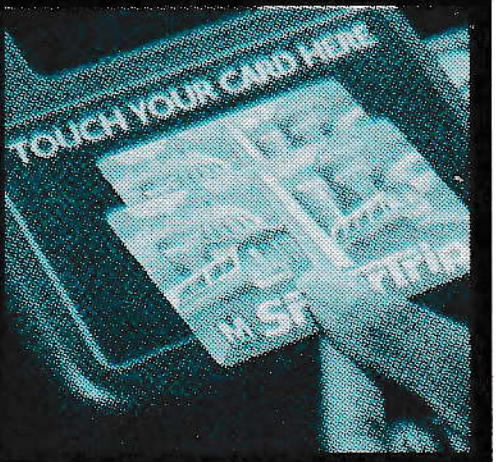

♿ All Metrobuses are fully accessible and are equipped with lifts or ramps for wheelchair accessibility
Todos los autobuses de Metro son accesibles a personas con impedimentos y están equipados con rampas o elevadores para sillas de ruedas

Serves these locations-
Brinda servicio a estas ubicaciones

Congress Heights station (92,93)
Anacostia station (90)
Navy Yard
Eastern Market station
Gallaudet University
NoMa-Gallaudet U station
7th and Florida Ave. N.W.
U St station
Reeves Center (14th and U Sts. N.W.)
Adams Morgan
Duke Ellington Bridge

Schedule 5-24-12

www.wmata.com
Information Anytime 202-637-7000 TTY 202-638-3780

M metro

n al norte

Florida & Georgia Aves. NW	U & 14th Sts. NW (REEVES CENTER)	DUKE ELLING-TON BRIDGE
4:40	4:44	4:50
5:00	5:04	5:10
5:20	5:24	5:30
5:30	5:34	5:40
5:40	5:44	5:50
5:50	5:54	6:00
6:00	6:04	6:10
6:08	6:12	6:22
6:15	6:19	-
6:23	6:27	6:37
6:37	6:42	-
6:44	6:49	7:00
tures ▾		Managers will schedule departures every 15 minutes ▾ until ▾
5:49	5:55	-
5:57	6:03	6:18
6:07	6:13	-
6:17	6:23	6:38
6:27	6:33	-
6:37	6:43	6:58
6:47	6:53	-
6:57	7:03	7:18
7:00	7:05	-
7:10	7:15	7:29
7:22	7:27	-
7:34	7:39	7:53
7:48	7:53	-
8:03	8:08	8:22
8:18	8:23	-
8:33	8:38	8:52
8:48	8:53	-
9:03	9:08	9:22
9:19	9:24	-
9:34	9:39	9:53
9:49	9:54	-
10:04	10:09	10:23
10:19	10:24	-
10:34	10:39	10:53
10:49	10:54	-
11:02	11:06	11:14
11:17	11:21	-
11:32	11:36	11:44
11:47	11:51	-
12:02	12:06	12:14
12:17	12:21	-
12:32	12:36	12:44
12:47	12:51	-
12:58	1:01	1:09
1:09	1:12	-
1:23	1:26	1:34
1:37	1:40	-
1:53	1:56	2:04
2:07	2:10	-
2:21	2:24	-
2:37	2:40	-
3:05	3:08	-
3:37	3:40	-

he top of the sched-
t column down to

U Street-Garfield Line

Routes 90, 92, 93

For route and schedule information
Call 202-637-7000
www.wmata.com

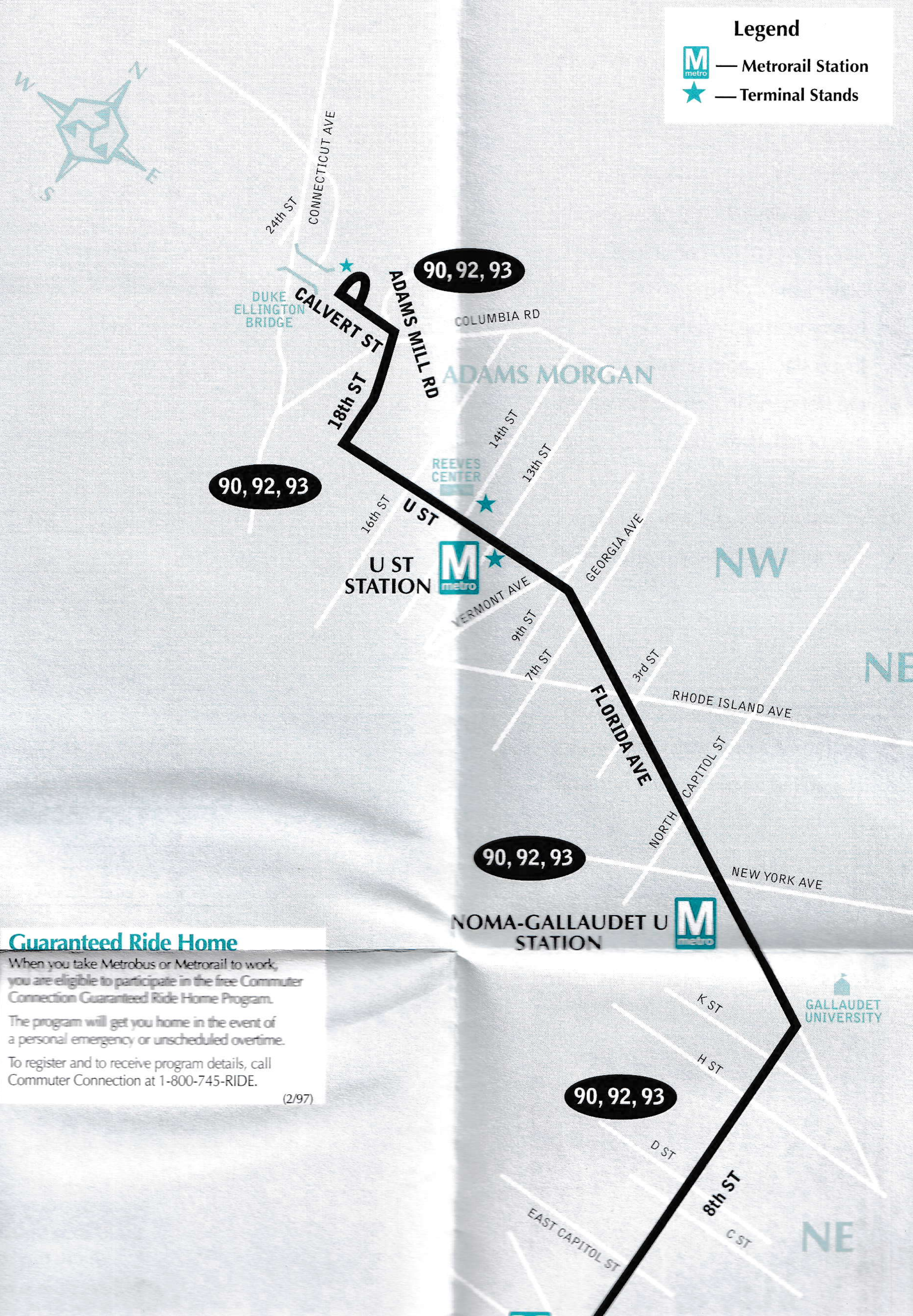
Legend
M metro — Metrorail Station
★ — Terminal Stands
W
N
E
S
24th ST
CONNECTICUT AVE
90, 92, 93
DUKE ELLINGTON BRIDGE
CALVERT ST
ADAMS MILL RD
COLUMBIA RD
ADAMS MORGAN
18th ST
14th ST
13th ST
REEVES CENTER
90, 92, 93
16th ST
U ST
U ST STATION
GEORGIA AVE
NW
VERMONT AVE
9th ST
7th ST
3rd ST
NE
RHODE ISLAND AVE
FLORIDA AVE
NORTH CAPITOL ST
90, 92, 93
NEW YORK AVE
NOMA-GALLAUDET U STATION
K ST
GALLAUDET UNIVERSITY
H ST
90, 92, 93
D ST
8th ST
EAST CAPITOL ST
C ST
NE

Guaranteed Ride Home

When you take Metrobus or Metrorail to work, you are eligible to participate in the free Commuter Connection Guaranteed Ride Home Program.

The program will get you home in the event of a personal emergency or unscheduled overtime.

To register and to receive program details, call Commuter Connection at 1-800-745-RIDE.

(2/97)

12:32	12:36	12:44
12:47	12:51	-
12:58	1:01	1:09
1:09	1:12	-
1:23	1:26	1:34
1:37	1:40	-
1:53	1:56	2:04
2:07	2:10	-
2:21	2:24	-
2:37	2:40	-
3:05	3:08	-
3:37	3:40	-

he top of the sched-
at column down to

vhere you will get

to wait at the stop.

á del autobús.
argo de la parte
que se subirá al

ado para llegar a la

nterior como la hora

S en el horario.

Guaranteed Ride Home

When you take Metrobus or Metrorail to work, you are eligible to participate in the free Commuter Connection Guaranteed Ride Home Program.

The program will get you home in the event of a personal emergency or unscheduled overtime.

To register and to receive program details, call Commuter Connection at 1-800-745-RIDE.

(2/97)

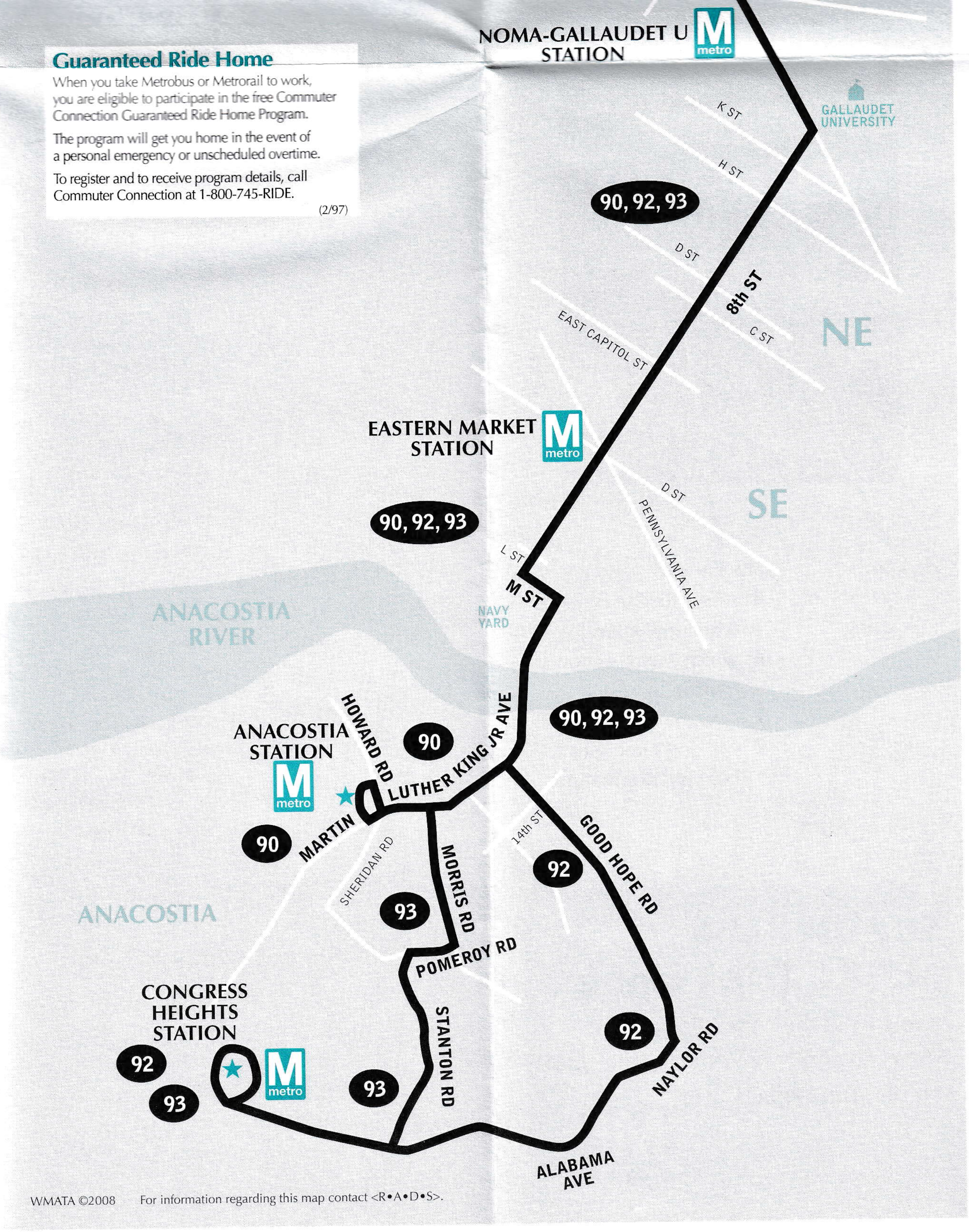
NOMA-GALLAUDET U STATION
metro
GALLAUDET UNIVERSITY
K ST
H ST
90, 92, 93
D ST
8th ST
C ST
NE
EAST CAPITOL ST
EASTERN MARKET STATION
metro
D ST
SE
PENNSYLVANIA AVE
90, 92, 93
L ST
M ST
NAVY YARD
ANACOSTIA RIVER
90, 92, 93
HOWARD RD
90
ANACOSTIA STATION
metro
MARTIN LUTHER KING JR AVE
90
SHERIDAN RD
14th ST
GOOD HOPE RD
92
MORRIS RD
93
ANACOSTIA
POMEROY RD
CONGRESS HEIGHTS STATION
92
93
metro
93
STANTON RD
92
NAYLOR RD
ALABAMA AVE

WMATA ©2008 For information regarding this map contact <R•A•D•S>.

Weekday Northbound — Entre semana con dirección al norte

Route Number	Congress Heights M metro	Morris Rd. & Hunter Pl. SE	Anacostia M metro	Naylor & Good Hope Rds. SE	Martin Luther King Jr. Ave. & Good Hope Rd. SE	Good Hope Rd. & 14th St. SE	8th & L Sts. SE (Navy Yard)	8th & D Sts. SE (north) (Eastern Market) M metro	8th & H Sts. NE	Florida Ave. & North Capitol St. NW	Florida & Georgia Aves. NW	U & 14th Sts. NW (REEVES CENTER)	DUKE ELLINGTON BRIDGE
AM Service — Servicio matutino													
92	4:05	-	-	4:13	-	4:18	4:22	4:25	4:30	4:37	4:40	4:44	4:50
93	4:27	4:34	-	-	4:38	-	4:42	4:45	4:50	4:57	5:00	5:04	5:10
92	4:45	-	-	4:53	-	4:58	5:02	5:05	5:10	5:17	5:20	5:24	5:30
93	4:57	5:04	-	-	5:08	-	5:12	5:15	5:20	5:27	5:30	5:34	5:40
92	5:05	-	-	5:13	-	5:18	5:22	5:25	5:30	5:37	5:40	5:44	5:50
90	-	-	5:24	-	5:28	-	5:32	5:35	5:40	5:47	5:50	5:54	6:00
92	5:25	-	-	5:33	-	5:38	5:42	5:45	5:50	5:57	6:00	6:04	6:10
90	-	-	5:39	-	5:43	-	5:47	5:50	5:56	6:05	6:08	6:12	6:22
92/	5:35	-	-	5:44	-	5:50	5:54	5:57	6:03	6:12	6:15	6:19	-
90	-	-	5:54	-	5:58	-	6:02	6:05	6:11	6:20	6:23	6:27	6:37
92/	5:47	-	-	5:58	-	6:05	6:10	6:13	6:21	6:33	6:37	6:42	-
90	-	-	6:07	-	6:12	-	6:17	6:20	6:28	6:40	6:44	6:49	7:00
			Managers will schedule departures every 15 ▼ minutes until ▼					Managers will schedule departures ▼ every 7-8 minutes until ▼					Managers will schedule departures every 15 minutes ▼ until ▼
PM Service — Servicio vespertino													
92/	4:52	-	-	5:02	-	5:10	5:16	5:21	5:30	5:43	5:49	5:55	-
90	-	-	5:13	-	5:18	-	5:24	5:29	5:38	5:51	5:57	6:03	6:18
92/	5:10	-	-	5:20	-	5:28	5:34	5:39	5:48	6:01	6:07	6:13	-
90	-	-	5:33	-	5:38	-	5:44	5:49	5:58	6:11	6:17	6:23	6:38
92/	5:30	-	-	5:40	-	5:48	5:54	5:59	6:08	6:21	6:27	6:33	-
90	-	-	5:53	-	5:58	-	6:04	6:09	6:18	6:31	6:37	6:43	6:58
92/	5:50	-	-	6:00	-	6:08	6:14	6:19	6:28	6:41	6:47	6:53	-
90	-	-	6:13	-	6:18	-	6:24	6:29	6:38	6:51	6:57	7:03	7:18
92/	6:16	-	-	6:26	-	6:31	6:36	6:39	6:47	6:55	7:00	7:05	-
90	-	-	6:38	-	6:42	-	6:46	6:49	6:57	7:05	7:10	7:15	7:29
92/	6:38	-	-	6:48	-	6:53	6:58	7:01	7:09	7:17	7:22	7:27	-
90	-	-	7:02	-	7:06	-	7:10	7:13	7:21	7:29	7:34	7:39	7:53
92/	7:04	-	-	7:14	-	7:19	7:24	7:27	7:35	7:43	7:48	7:53	-
90	-	-	7:31	-	7:35	-	7:39	7:42	7:50	7:58	8:03	8:08	8:22
92/	7:34	-	-	7:44	-	7:49	7:54	7:57	8:05	8:13	8:18	8:23	-
90	-	-	8:01	-	8:05	-	8:09	8:12	8:20	8:28	8:33	8:38	8:52
92/	8:04	-	-	8:14	-	8:19	8:24	8:27	8:35	8:43	8:48	8:53	-
90	-	-	8:31	-	8:35	-	8:39	8:42	8:50	8:58	9:03	9:08	9:22
92/	8:35	-	-	8:45	-	8:50	8:55	8:58	9:06	9:14	9:19	9:24	-
90	-	-	9:02	-	9:06	-	9:10	9:13	9:21	9:29	9:34	9:39	9:53
92/	9:05	-	-	9:15	-	9:20	9:25	9:28	9:36	9:44	9:49	9:54	-
90	-	-	9:32	-	9:36	-	9:40	9:43	9:51	9:59	10:04	10:09	10:23
92/	9:35	-	-	9:45	-	9:50	9:55	9:58	10:06	10:14	10:19	10:24	-
90	-	-	10:02	-	10:06	-	10:10	10:13	10:21	10:29	10:34	10:39	10:53
92/	10:05	-	-	10:15	-	10:20	10:25	10:28	10:36	10:44	10:49	10:54	-
90	-	-	10:33	-	10:38	-	10:42	10:45	10:51	10:58	11:02	11:06	11:14
92/	10:39	-	-	10:47	-	10:52	10:57	11:00	11:06	11:13	11:17	11:21	-
90	-	-	11:03	-	11:08	-	11:12	11:15	11:21	11:28	11:32	11:36	11:44
92/	11:09	-	-	11:17	-	11:22	11:27	11:30	11:36	11:43	11:47	11:51	-
90	-	-	11:33	-	11:38	-	11:42	11:45	11:51	11:58	12:02	12:06	12:14
92/	11:39	-	-	11:47	-	11:52	11:57	12:00	12:06	12:13	12:17	12:21	-
After Midnight Service — Servicio después de la medianoche													
90	-	-	12:03	-	12:08	-	12:12	12:15	12:21	12:28	12:32	12:36	12:44
92/	12:09	-	-	12:17	-	12:22	12:27	12:30	12:36	12:43	12:47	12:51	-
90	-	-	12:33	-	12:37	-	12:41	12:44	12:49	12:55	12:58	1:01	1:09
92/	12:36	-	-	12:44	-	12:48	12:52	12:55	1:00	1:06	1:09	1:12	-
93	12:52	12:59	-	-	1:03	-	1:06	1:09	1:14	1:20	1:23	1:26	1:34
92/	1:04	-	-	1:12	-	1:16	1:20	1:23	1:28	1:34	1:37	1:40	-
93	1:22	1:29	-	-	1:33	-	1:36	1:39	1:44	1:50	1:53	1:56	2:04
92/	1:34	-	-	1:42	-	1:46	1:50	1:53	1:58	2:04	2:07	2:10	-
93/	1:50	1:57	-	-	2:01	-	2:04	2:07	2:12	2:18	2:21	2:24	-
92/	2:04	-	-	2:12	-	2:16	2:20	2:23	2:28	2:34	2:37	2:40	-
93/	2:34	2:41	-	-	2:45	-	2:48	2:51	2:56	3:02	3:05	3:08	-
92/	3:04	-	-	3:12	-	3:16	3:20	3:23	3:28	3:34	3:37	3:40	-

How to use this timetable

- ➤ Use the map to find the stops closest to where you will get on and off the bus.
- ➤ Select the schedule (Weekday, Saturday, Sunday) for when you will travel. Along the top of the schedule, find the stop at or nearest the point where you will get on the bus. Follow that column down to the time you want to leave.
- ➤ Use the same method to find the times the bus is scheduled to arrive at the stop where you will get

Ride s
Ride s

BEFORE

- Don't run for the most accidents h
- Keep a safe dista as the bus pulls

DURING

- Watch your step handrail while b during wet or ic
- Stay clear of clo
- Never lean agai
- If you stand, hol
- Do not stand in line or talk to th the bus is movin
- Attend to your c
- Do not hang arm the windows.
- Always obey the

AFTER

- If you have to cr getting off a bus has pulled away

ute nber	Duke Ellington Bridge	U & 14th Sts. NW (Reeves Center)	U & 13th Sts. NW (U Street)	Florida Ave. & 7th St. NW	Florida Ave. & North Capitol St. NW	8th & H Sts. NE	8th & D Sts. SE (north) (Eastern Market)	8th & L Sts. SE (Navy Yard)	Martin Luther King Jr. Ave. & U St. SE (Good Hope Rd.)	Good Hope Rd. & Martin Luther King Jr. Ave. SE	Naylor Rd. & Alabama Ave. SE	ANA-COSTIA	Morris Rd. & Hunter Pl. SE	CON-GRESS HEIGHTS
AM Service — Servicio matutino														
93	-	-	4:06	4:10	4:15	4:24	4:31	4:35	4:40	-	-	-	4:43	4:53
92	4:23	4:29	4:30	4:33	4:38	4:47	4:54	4:58	-	5:04	5:11	-	-	5:23
93	-	-	4:45	4:49	4:54	5:03	5:10	5:14	5:19	-	-	-	5:22	5:32
92	4:54	5:00	5:01	5:04	5:09	5:18	5:25	5:29	-	5:35	5:42	-	-	5:54
90	5:09	5:15	5:16	5:19	5:24	5:33	5:40	5:44	5:50	-	-	5:57	-	-
92	5:21	5:27	5:28	5:31	5:36	5:45	5:52	5:56	-	6:02	6:09	-	-	6:21
90	-	-	5:39	5:43	5:48	5:57	6:04	6:08	6:14	-	-	6:21	-	-
92	5:43	5:49	5:50	5:53	5:58	6:07	6:14	6:18	-	6:24	6:31	-	-	6:43
90	5:53	5:59	6:00	6:03	6:08	6:17	6:24	6:28	6:34	-	-	6:41	-	-
92	6:03	6:09	6:10	6:13	6:18	6:27	6:34	6:38	-	6:44	6:51	-	-	7:03
90	6:14	6:20	6:21	6:24	6:29	6:38	6:45	6:49	6:55	-	-	7:02	-	-
92	-	-	6:30	6:34	6:39	6:48	6:55	6:59	-	7:05	7:12	-	-	7:24
90	6:25	6:32	6:33	6:38	6:43	6:55	7:03	7:07	7:13	-	-	7:21	-	-
92	-	-	6:41	6:46	6:51	7:03	7:11	7:15	-	7:21	7:29	-	-	7:44
Managers will schedule departures every 15 ▼ minutes until ▼					**Managers will schedule departures ▼ every 7-8 minutes until ▼**						**Managers will schedule departures ▼ every 15 minutes until ▼**			
PM Service — Servicio vespertino														
92	-	-	6:13	6:19	6:26	6:37	6:45	6:50	-	6:56	7:05	-	-	7:15
90	6:10	6:20	6:21	6:27	6:34	6:45	6:53	6:58	7:04	-	-	7:09	-	-
92	-	-	6:31	6:37	6:44	6:55	7:03	7:08	-	7:14	7:23	-	-	7:33
90	6:30	6:40	6:41	6:47	6:54	7:05	7:13	7:18	7:24	-	-	7:29	-	-
92	-	-	6:51	6:57	7:04	7:15	7:23	7:28	-	7:34	7:43	-	-	7:53
90	6:54	7:04	7:05	7:11	7:18	7:28	7:35	7:38	7:44	-	-	7:48	-	-
92	-	-	7:15	7:21	7:28	7:38	7:45	7:48	-	7:54	8:02	-	-	8:10
90	7:14	7:24	7:25	7:31	7:38	7:48	7:55	7:58	8:04	-	-	8:08	-	-
92	-	-	7:35	7:41	7:48	7:58	8:05	8:08	-	8:14	8:22	-	-	8:30
90	7:36	7:46	7:47	7:53	8:00	8:10	8:17	8:20	8:26	-	-	8:30	-	-
92	-	-	7:59	8:05	8:12	8:22	8:29	8:32	-	8:38	8:46	-	-	8:54
90	8:03	8:13	8:14	8:20	8:27	8:37	8:44	8:47	8:53	-	-	8:57	-	-
92	-	-	8:29	8:35	8:42	8:52	8:59	9:02	-	9:08	9:16	-	-	9:24
90	8:33	8:43	8:44	8:50	8:57	9:07	9:14	9:17	9:23	-	-	9:27	-	-
92	-	-	8:59	9:05	9:12	9:22	9:29	9:32	-	9:38	9:46	-	-	9:54
90	9:03	9:13	9:14	9:20	9:27	9:37	9:44	9:47	9:53	-	-	9:57	-	-
92	-	-	9:29	9:35	9:42	9:52	9:59	10:02	-	10:08	10:16	-	-	10:24
90	9:40	9:50	9:51	9:54	9:59	10:05	10:11	10:14	10:18	-	-	10:21	-	-
92	-	-	10:05	10:09	10:14	10:20	10:26	10:29	-	10:33	10:39	-	-	10:47
90	10:10	10:20	10:21	10:24	10:29	10:35	10:41	10:44	10:48	-	-	10:51	-	-
92	-	-	10:35	10:39	10:44	10:50	10:56	10:59	-	11:03	11:09	-	-	11:17
90	10:40	10:50	10:51	10:54	10:59	11:05	11:11	11:14	11:18	-	-	11:21	-	-
92	-	-	11:05	11:09	11:14	11:20	11:26	11:29	-	11:33	11:39	-	-	11:47
90	11:10	11:20	11:21	11:24	11:29	11:35	11:41	11:44	11:48	-	-	11:51	-	-
92	-	-	11:35	11:39	11:44	11:50	11:56	11:59	-	12:03	12:09	-	-	12:17
90	11:40	11:50	11:51	11:54	11:59	12:05	12:11	12:14	12:18	-	-	12:21	-	-
After Midnight Service — Servicio después de la medianoche														
92	-	-	12:05	12:09	12:14	12:20	12:26	12:29	-	12:33	12:39	-	-	12:47
93	12:10	12:20	12:21	12:24	12:29	12:35	12:41	12:44	12:48	-	-	-	12:51	12:58
92	-	-	12:35	12:39	12:44	12:50	12:56	12:59	-	1:03	1:09	-	-	1:17
93	12:42	12:51	12:52	12:55	12:59	1:05	1:10	1:12	1:15	-	-	-	1:18	1:25
92	-	-	1:05	1:09	1:14	1:20	1:25	1:27	-	1:30	1:35	-	-	1:42
93	1:12	1:21	1:22	1:25	1:29	1:35	1:40	1:42	1:45	-	-	-	1:48	1:55
92	1:42	1:51	1:52	1:55	1:59	2:05	2:10	2:12	-	2:15	2:20	-	-	2:27
93	2:12	2:21	2:22	2:25	2:29	2:35	2:40	2:42	2:45	-	-	-	2:48	2:55
92	-	-	2:50	2:54	2:59	3:05	3:10	3:12	-	3:15	3:20	-	-	3:27

How to use this timetable

- ➤ Use the map to find the stops closest to where you will get on and off the bus.
- ➤ Select the schedule (Weekday, Saturday, Sunday) for when you will travel. Along the top of the schedule, find the stop at or nearest the point where you will get on the bus. Follow that column down to the time you want to leave.

Effective as of December 27, 1998

W4

Deanwood-Alabama Ave. Line

between
Capital Plaza
Prince George's Hospital
Deanwood station
Benning Road station
Bradbury Heights
Fairfax Village
Alabama Avenue SE
Garfield
Congress Heights
and
Bolling Air Force Base

♿ – Designated trips operated with wheelchair lift-equipped buses.

5119
Welcome Aboard
metro

Washington Metropolitan Area Transit Authority
600 Fifth Street, N.W., Washington, D.C. 20001
INFORMATION: 202/637-7000 (TDD 202/638-3780)
http://www.wmata.com

Deanwood-Alabama Avenue Line
Route W4

CALL 202/637-7000
FOR METROBUS ROUTE INFORMATION

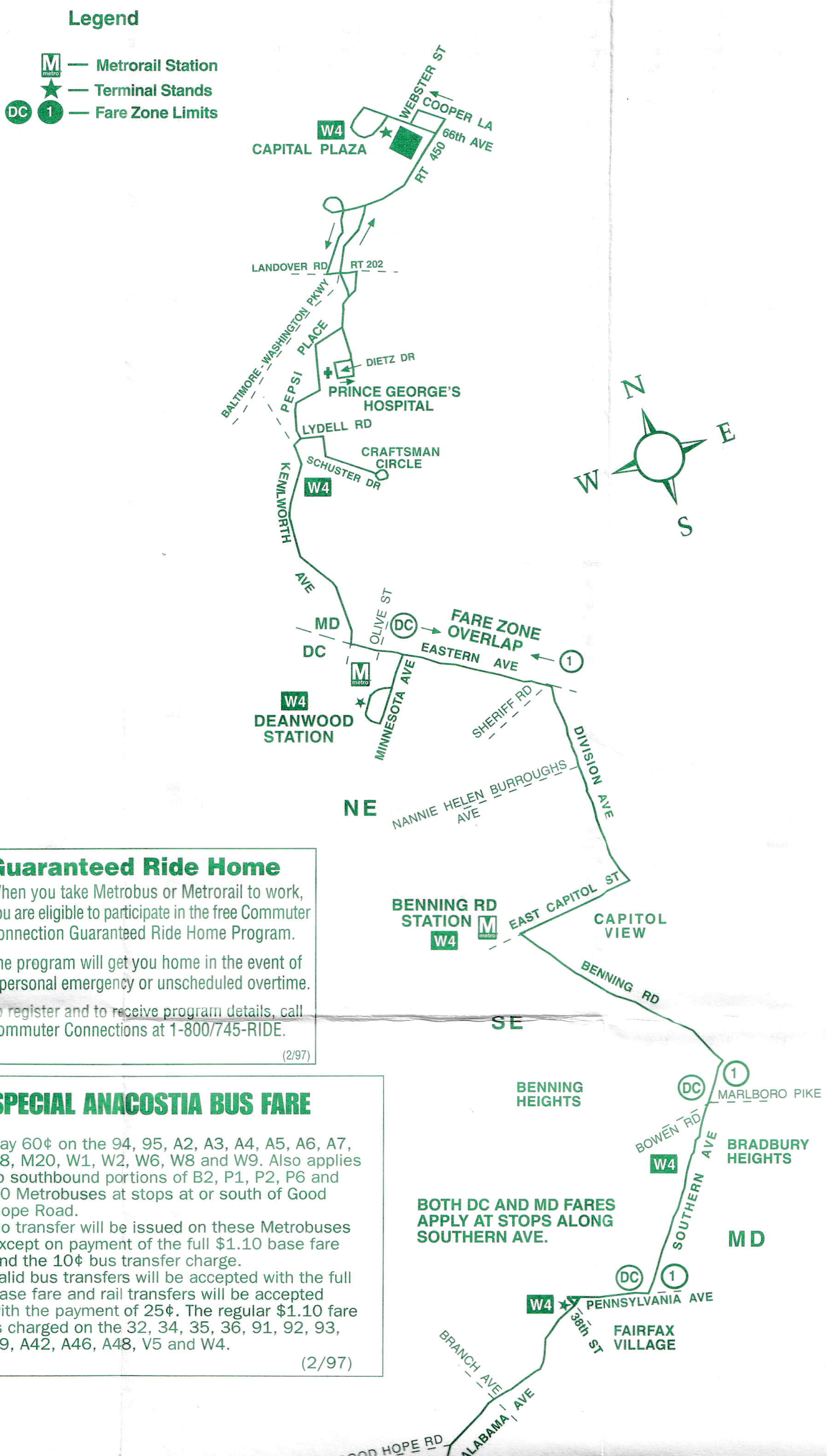
Legend
M metro — Metrorail Station
★ — Terminal Stands
DC 1 — Fare Zone Limits
W4
CAPITAL PLAZA
WEBSTER ST
COOPER LA
66th AVE
RT 450
LANDOVER RD
RT 202
BALTIMORE - WASHINGTON PKWY
PEPSI PLACE
DIETZ DR
PRINCE GEORGE'S HOSPITAL
LYDELL RD
CRAFTSMAN CIRCLE
SCHUSTER DR
W4
KENILWORTH AVE
N
E
W
S
MD
DC
OLIVE ST
DC
FARE ZONE OVERLAP
1
EASTERN AVE
W4
DEANWOOD STATION
MINNESOTA AVE
SHERIFF RD
DIVISION AVE
NE
NANNIE HELEN BURROUGHS AVE
EAST CAPITOL ST
BENNING RD STATION
W4
CAPITOL VIEW
BENNING RD
SE
BENNING HEIGHTS
DC
1
MARLBORO PIKE
BOWEN RD
W4
SOUTHERN AVE
BRADBURY HEIGHTS
BOTH DC AND MD FARES APPLY AT STOPS ALONG SOUTHERN AVE.
MD
DC
1
W4
PENNSYLVANIA AVE
38th ST
FAIRFAX VILLAGE
BRANCH AVE
ALABAMA AVE
GOOD HOPE RD

Guaranteed Ride Home

When you take Metrobus or Metrorail to work, you are eligible to participate in the free Commuter Connection Guaranteed Ride Home Program.

The program will get you home in the event of a personal emergency or unscheduled overtime.

To register and to receive program details, call Commuter Connections at 1-800/745-RIDE.

(2/97)

SPECIAL ANACOSTIA BUS FARE

Pay 60¢ on the 94, 95, A2, A3, A4, A5, A6, A7, A8, M20, W1, W2, W6, W8 and W9. Also applies to southbound portions of B2, P1, P2, P6 and 90 Metrobuses at stops at or south of Good Hope Road.
No transfer will be issued on these Metrobuses except on payment of the full $1.10 base fare and the 10¢ bus transfer charge.
Valid bus transfers will be accepted with the full base fare and rail transfers will be accepted with the payment of 25¢. The regular $1.10 fare is charged on the 32, 34, 35, 36, 91, 92, 93, A9, A42, A46, A48, V5 and W4.

(2/97)

Guaranteed Ride Home

When you take Metrobus or Metrorail to work, you are eligible to participate in the free Commuter Connection Guaranteed Ride Home Program.

The program will get you home in the event of a personal emergency or unscheduled overtime.

To register and to receive program details, call Commuter Connections at 1-800/745-RIDE.

(2/97)

SPECIAL ANACOSTIA BUS FARE

Pay 60¢ on the 94, 95, A2, A3, A4, A5, A6, A7, A8, M20, W1, W2, W6, W8 and W9. Also applies to southbound portions of B2, P1, P2, P6 and 90 Metrobuses at stops at or south of Good Hope Road.
No transfer will be issued on these Metrobuses except on payment of the full $1.10 base fare and the 10¢ bus transfer charge.
Valid bus transfers will be accepted with the full base fare and rail transfers will be accepted with the payment of 25¢. The regular $1.10 fare is charged on the 32, 34, 35, 36, 91, 92, 93, A9, A42, A46, A48, V5 and W4.

(2/97)

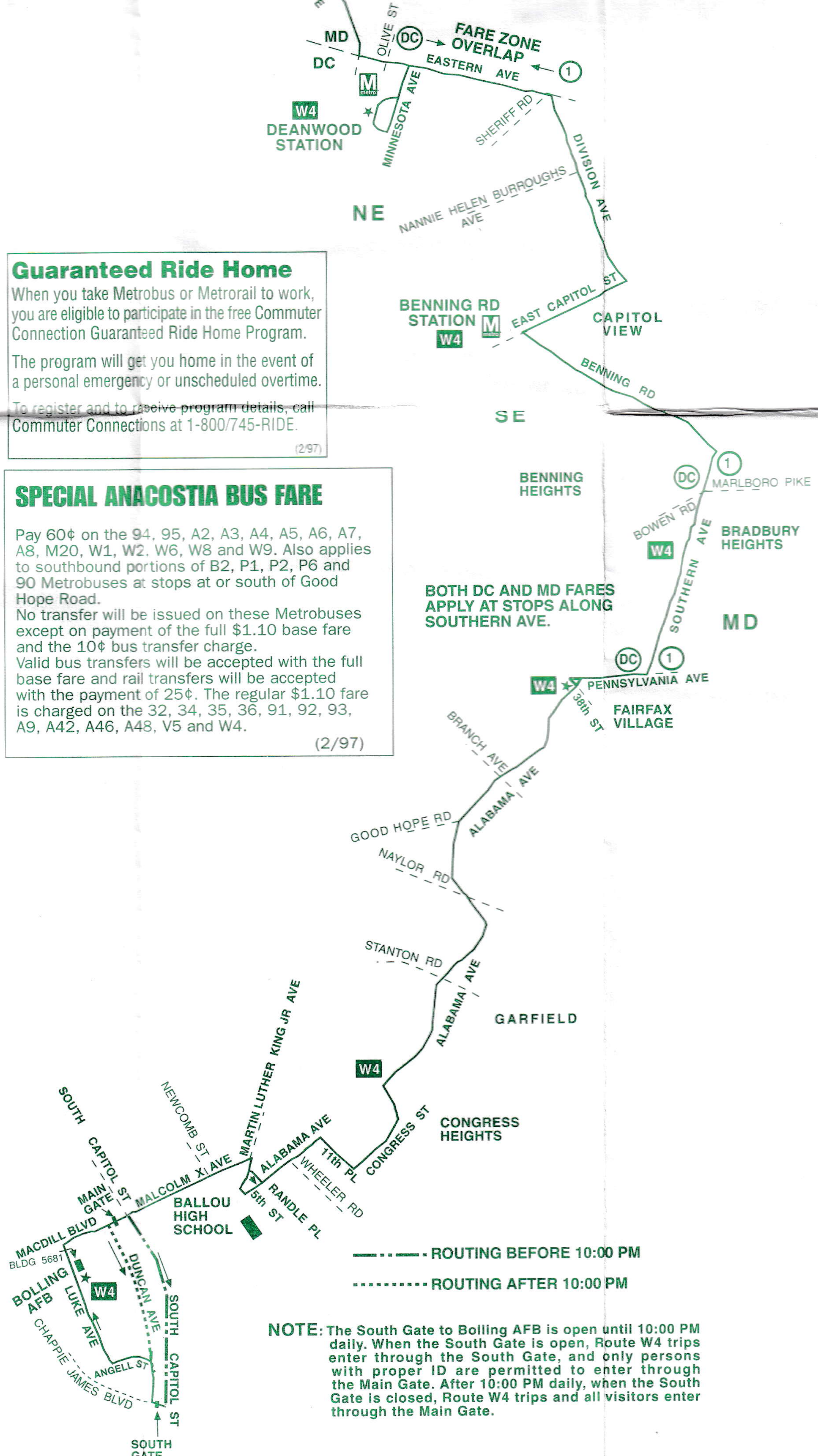
MD
DC
OLIVE ST
DC
FARE ZONE OVERLAP
1
EASTERN AVE
M metro
MINNESOTA AVE
W4
DEANWOOD STATION
SHERIFF RD
DIVISION AVE
NE
NANNIE HELEN BURROUGHS AVE
BENNING RD STATION
M metro
W4
EAST CAPITOL ST
CAPITOL VIEW
BENNING RD
SE
BENNING HEIGHTS
DC
1
MARLBORO PIKE
BOWEN RD
W4
SOUTHERN AVE
BRADBURY HEIGHTS
BOTH DC AND MD FARES APPLY AT STOPS ALONG SOUTHERN AVE.
MD
DC
1
W4
PENNSYLVANIA AVE
38th ST
FAIRFAX VILLAGE
BRANCH AVE
ALABAMA AVE
GOOD HOPE RD
NAYLOR RD
STANTON RD
ALABAMA AVE
GARFIELD
W4
CONGRESS ST
CONGRESS HEIGHTS
11th PL
WHEELER RD
ALABAMA AVE
MARTIN LUTHER KING JR AVE
NEWCOMB ST
MALCOLM X AVE
5th ST
RANDLE PL
BALLOU HIGH SCHOOL
SOUTH CAPITOL ST
MAIN GATE
MACDILL BLVD
BLDG 5681
BOLLING AFB
W4
LUKE AVE
DUNCAN AVE
ANGELL ST
CHAPPIE JAMES BLVD
SOUTH CAPITOL ST
SOUTH GATE
ROUTING BEFORE 10:00 PM
ROUTING AFTER 10:00 PM

NOTE: The South Gate to Bolling AFB is open until 10:00 PM daily. When the South Gate is open, Route W4 trips enter through the South Gate, and only persons with proper ID are permitted to enter through the Main Gate. After 10:00 PM daily, when the South Gate is closed, Route W4 trips and all visitors enter through the Main Gate.

Route Number	Bolling AFB (Bldg. 5681)	Malcolm X & Martin Luther King Jr. Aves. S E	Alabama Ave. & Stanton Rd. S E	Alabama Ave. & Naylor Rd. S E	Alabama Ave. & 38th St. S E (Fairfax Village)	Southern Ave. & Marlboro Pike S E (Bradbury Hts.)	Benning Rd. & East Capitol St. SE (Benning Rd.)	Division Ave. & Nannie Helen Burroughs Ave. N E	DEAN-WOOD	Craftsman Circle	Prince George's Hospital	CAPITAL PLAZA
						AM Service						
W4	5:05	5:10	5:18	5:24	5:29	5:35	5:40	5:46	5:52	6:00	6:05	6:10
W4	5:38	5:43	5:51	5:57	6:02	6:08	6:13	6:19	6:25	6:33	6:38	6:43
W4	6:08	6:13	6:21	6:27	6:32	6:38	6:43	6:49	6:55	7:03	7:08	7:13
W4	6:29	6:34	6:42	6:48	6:53	6:59	7:04	7:10	7:16	7:24	7:29	7:34
W4	-	6:45	6:55	7:02	7:08	7:15	7:22	7:28	7:35	7:43	7:48	7:53
W4	6:54	6:59	7:09	7:16	7:22	7:29	7:36	7:42	7:49	-	-	-
W4	-	7:11	7:21	7:28	7:34	7:41	7:48	7:54	8:01	8:09	8:14	8:19
W4	7:18	7:23	7:33	7:40	7:46	7:53	8:00	8:06	8:13	8:21	8:26	8:31
W4	7:30	7:35	7:45	7:52	7:58	8:05	8:12	8:18	8:25	-	-	-
W4	7:42	7:47	7:57	8:04	8:10	8:17	8:24	8:30	8:37	-	-	-
W4	7:56	8:01	8:11	8:18	8:24	8:31	8:38	8:44	8:51	-	-	-
W4	8:10	8:15	8:25	8:32	8:38	8:45	8:52	8:58	9:05	-	-	-
W4	8:25	8:30	8:40	8:47	8:53	9:00	9:07	9:13	9:20	-	-	-
W4	8:40	8:45	8:55	9:02	9:08	9:15	9:22	9:28	9:35	-	-	-
W4	9:06	9:12	9:21	9:27	9:32	9:38	9:44	9:49	9:55	-	-	-
W4	9:36	9:42	9:51	9:57	10:02	10:08	10:14	10:19	10:25	-	-	-
W4	10:06	10:12	10:21	10:27	10:32	10:38	10:44	10:49	10:55	-	-	-
W4	10:36	10:42	10:51	10:57	11:02	11:08	11:14	11:19	11:25	-	-	-
W4	11:06	11:12	11:21	11:27	11:32	11:38	11:44	11:49	11:55	-	-	-
W4	11:36	11:42	11:51	11:57	12:02	12:08	12:14	12:19	12:25	-	-	-
						PM Service						
W4	12:06	12:12	12:21	12:27	12:32	12:38	12:44	12:49	12:55	-	-	-
W4	12:35	12:41	12:50	12:56	1:01	1:07	1:13	1:18	1:24	1:31	1:36	1:42
W4	1:05	1:11	1:20	1:26	1:31	1:37	1:43	1:48	1:54	-	-	-
W4	1:35	1:41	1:50	1:56	2:01	2:07	2:13	2:18	2:24	2:31	2:36	2:42
W4	2:05	2:10	2:20	2:26	2:33	2:39	2:45	2:51	2:57	3:04	3:09	3:16
W4	-	2:25	2:35	2:41	2:48	2:54	3:00	3:06	3:12	-	-	-
W4	2:35	2:40	2:50	2:56	3:03	3:09	3:15	3:21	3:27	3:34	3:39	3:46
W4	-	2:55	3:05	3:11	3:18	3:24	3:30	3:36	3:42	-	-	-
W4	3:05	3:10	3:20	3:26	3:33	3:39	3:45	3:51	3:57	4:04	4:09	4:16
W4	-	3:29	3:39	3:45	3:52	3:58	4:04	4:10	4:16	-	-	-
W4	3:35	3:40	3:50	3:56	4:03	4:09	4:15	4:21	4:27	4:34	4:39	4:46
W4	3:51	3:56	4:06	4:12	4:19	4:25	4:31	4:37	4:43	-	-	-
W4	4:07	4:12	4:22	4:28	4:35	4:41	4:47	4:53	4:59	5:06	5:11	5:18
W4	4:22	4:27	4:37	4:43	4:50	4:56	5:02	5:08	5:14	-	-	-
W4	4:37	4:42	4:52	4:58	5:05	5:11	5:17	5:23	5:29	5:36	5:41	5:48
W4	4:52	4:57	5:07	5:13	5:20	5:26	5:32	5:38	5:44	-	-	-
W4	5:07	5:12	5:22	5:28	5:35	5:41	5:47	5:53	5:59	6:06	6:11	6:18
W4	5:25	5:30	5:40	5:46	5:53	5:59	6:05	6:11	6:17	-	-	-
W4	5:43	5:48	5:58	6:04	6:11	6:17	6:23	6:29	6:35	-	-	-
W4	6:03	6:08	6:18	6:24	6:31	6:37	6:43	6:49	6:55	-	-	-
W4	6:27	6:32	6:42	6:48	6:53	6:59	7:05	7:11	7:16	-	-	-
W4	6:52	6:57	7:07	7:13	7:18	7:24	7:30	7:36	7:41	-	-	-
W4	7:17	7:22	7:32	7:38	7:43	7:49	7:55	8:01	8:06	-	-	-
W4	7:42	7:47	7:57	8:03	8:08	8:14	8:20	8:26	8:31	-	-	-
W4	8:09	8:14	8:23	8:28	8:33	8:38	8:44	8:49	8:54	-	-	-
W4	8:45	8:50	8:59	9:04	9:09	9:14	9:20	9:25	9:30	-	-	-
W4	9:21	9:26	9:35	9:40	9:45	9:50	9:56	10:01	10:06	-	-	-
W4	9:57	10:02	10:11	10:16	10:21	10:26	10:32	10:37	10:42	-	-	-
W4	10:32	10:37	[illegible]	[illegible]	[illegible]	[illegible]	11:07	11:12	11:17	-	-	-
W4	11:11	11:15	11:23	11:28	11:32	11:36	11:41	11:45	11:50	-	-	-

Route Number
W4
W4
W4
W4
W4
W4
W4
W4
W4
W4/
W4
W4/
W4
W4/
W4
W4
W4
W4
W4
W4
W4
W4
W4
W4
W4
W4
W4
W4
W4
W4/
W4
W4/
W4
W4
W4
W4
W4/
W4
W4
W4/
W4
W4/
W4
W4
W4/
W4
W4/
W4
W4
W4
W4
W4
W4/
W4/
W4/

■ — Trips
● — Enter
▼ — Trip
◆ — Pas

ning East itol SE ning .)	Division Ave. & Nannie Helen Burroughs Ave. N E	DEAN-WOOD	Craftsman Circle	Prince George's Hospital	CAPITAL PLAZA
40	5:46	5:52	6:00	6:05	6:10
13	6:19	6:25	6:33	6:38	6:43
43	6:49	6:55	7:03	7:08	7:13
04	7:10	7:16	7:24	7:29	7:34
22	7:28	7:35	7:43	7:48	7:53
36	7:42	7:49	-	-	-
48	7:54	8:01	8:09	8:14	8:19
00	8:06	8:13	8:21	8:26	8:31
12	8:18	8:25	-	-	-
24	8:30	8:37	-	-	-
38	8:44	8:51	-	-	-
52	8:58	9:05	-	-	-
07	9:13	9:20	-	-	-
22	9:28	9:35	-	-	-
44	9:49	9:55	-	-	-
4	10:19	10:25	-	-	-
4	10:49	10:55	-	-	-
4	11:19	11:25	-	-	-
4	11:49	11:55	-	-	-
4	12:19	12:25	-	-	-
4	12:49	12:55	-	-	-
13	1:18	1:24	1:31	1:36	1:42
43	1:48	1:54	-	-	-
13	2:18	2:24	2:31	2:36	2:42
45	2:51	2:57	3:04	3:09	3:16
00	3:06	3:12	-	-	-
15	3:21	3:27	3:34	3:39	3:46
30	3:36	3:42	-	-	-
45	3:51	3:57	4:04	4:09	4:16
04	4:10	4:16	-	-	-
15	4:21	4:27	4:34	4:39	4:46
31	4:37	4:43	-	-	-
47	4:53	4:59	5:06	5:11	5:18
02	5:08	5:14	-	-	-
17	5:23	5:29	5:36	5:41	5:48
32	5:38	5:44	-	-	-
47	5:53	5:59	6:06	6:11	6:18
05	6:11	6:17	-	-	-
23	6:29	6:35	-	-	-
43	6:49	6:55	-	-	-
05	7:11	7:16	-	-	-
30	7:36	7:41	-	-	-
55	8:01	8:06	-	-	-
20	8:26	8:31	-	-	-
44	8:49	8:54	-	-	-
20	9:25	9:30	-	-	-
56	10:01	10:06	-	-	-
32	10:37	10:42	-	-	-
07	11:12	11:17	-	-	-
41	11:45	11:50	-	-	-

Route Number	Capital Plaza	Prince George's Hospital	Crafts-man Circle	Dean-wood	Division Ave. & Nannie Helen Burroughs Ave. N E	Benning Rd. & East Capitol St. SE (Benning Rd.)	Southern Ave. & Bowen Rd. SE (Brad-bury Hts.)	Alabama Ave. & 38th St. S E (Fairfax Village)	abama Ave. & aylor Rd. S E	Alabama Ave. & Stanton Rd. S E	Malcolm X Ave. & Newcomb St. S E (M.L.K. Ave.) ■	BOLLING AFB (Bldg. 5681)
AM Service												
W4	-	-	-	5:12	5:18	5:23	5:28	5:34	5:38	5:44	5:52	6:03
W4	-	-	-	5:33	5:39	5:44	5:49	5:55	5:59	6:05	6:13	6:24
W4	-	-	-	5:54	6:00	6:05	6:10	6:16	6:20	6:26	6:34	6:45
W4	-	-	-	6:14	6:20	6:25	6:30	6:36	6:40	6:46	6:54	7:05
W4	-	-	-	6:34	6:40	6:45	6:50	6:56	7:00	7:06	7:14	7:25
W4	6:25	6:32	6:37	6:44	6:51	6:59	7:06	7:14	7:20	7:26	7:36	7:47
W4	-	-	-	6:59	7:06	7:14	7:21	7:29	7:35	7:41	7:51	8:02
W4	6:55	7:02	7:07	7:14	7:21	7:29	7:36	7:44	7:50	7:56	8:06	8:17
W4	-	-	-	7:29	7:36	7:44	7:51	7:59	8:05	8:11	8:21	8:32
W4/	7:20	7:27	7:32	7:39	7:46	7:54	8:01	8:09	8:15	8:21	◆ 8:31	-
W4	-	-	-	7:54	8:01	8:09	8:16	8:24	8:30	8:36	8:46	8:57
W4/	7:50	7:57	8:02	8:09	8:16	8:24	8:31	8:39	8:45	8:51	◆ 9:01	-
W4	8:05	8:12	8:17	8:24	8:31	8:39	8:46	8:54	9:00	9:06	9:16	9:27
W4/	8:30	8:37	8:41	8:47	8:53	8:59	9:06	9:12	9:16	9:22	◆ 9:31	-
W4	8:48	8:55	8:59	9:05	9:11	9:17	9:24	9:30	9:34	9:40	9:49	10:00
W4	-	-	-	9:35	9:41	9:47	9:54	10:00	0:04	10:10	10:19	10:30
W4	-	-	-	10:05	10:11	10:17	10:24	10:30	0:34	10:40	10:49	11:00
W4	-	-	-	10:35	10:41	10:47	10:54	11:00	1:04	11:10	11:19	11:30
W4	-	-	-	11:05	11:11	11:17	11:24	11:30	1:34	11:40	11:49	12:00
W4	-	-	-	11:35	11:41	11:47	11:54	12:00	2:04	12:10	12:19	12:30
PM Service												
W4	-	-	-	12:05	12:11	12:17	12:24	12:30	2:34	12:40	12:49	1:00
W4	-	-	-	12:35	12:41	12:47	12:54	1:00	1:04	1:10	1:19	1:30
W4	-	-	-	1:05	1:11	1:17	1:24	1:30	1:34	1:40	1:49	2:00
W4	-	-	-	1:35	1:41	1:47	1:54	2:00	2:04	2:10	2:19	2:30
W4	1:48	1:55	1:59	2:05	2:11	2:17	2:24	2:30	2:34	2:40	2:49	3:00
W4	-	-	-	2:25	2:32	2:39	2:46	2:54	2:58	3:05	3:15	3:25
W4	-	-	-	2:45	2:52	2:59	3:06	3:14	3:18	3:25	3:35	3:45
W4	-	-	-	3:01	3:08	3:15	3:22	3:30	3:34	3:41	3:51	4:01
W4	2:55	3:04	3:09	3:15	3:22	3:29	3:36	3:44	3:48	3:55	4:05	4:15
W4/	-	-	-	▼ 3:25	3:32	3:39	3:46	3:54	3:58	4:05	◆ 4:15	-
W4	-	-	-	3:31	3:38	3:45	3:52	4:00	4:04	4:11	4:21	4:31
W4/	-	-	-	▼ 3:38	3:45	3:52	3:59	4:07	4:11	4:18	◆ 4:28	-
W4	3:25	3:34	3:39	3:45	3:52	3:59	4:06	4:14	4:18	4:25	4:35	4:45
W4	-	-	-	3:59	4:06	4:13	4:20	4:28	4:32	4:39	4:49	4:59
W4	3:53	4:02	4:07	4:13	4:20	4:27	4:34	4:42	4:46	4:53	5:03	5:13
W4	-	-	-	4:28	4:35	4:42	4:49	4:57	5:01	5:08	5:18	5:28
W4/	4:23	4:32	4:37	4:43	4:50	4:57	5:04	5:12	5:16	5:23	◆ 5:33	-
W4	-	-	-	4:58	5:05	5:12	5:19	5:27	5:31	5:38	5:48	5:58
W4	4:53	5:02	5:07	5:13	5:20	5:27	5:34	5:42	5:46	5:53	6:03	6:13
W4/	-	-	-	5:28	5:35	5:42	5:49	5:57	6:01	6:08	◆ 6:18	-
W4	5:25	5:34	5:39	5:45	5:52	5:59	6:06	6:14	6:18	6:25	6:35	6:45
W4/	-	-	-	6:03	6:08	6:14	6:20	6:27	6:31	6:36	◆ 6:45	
W4	6:00	6:08	6:12	6:18	6:23	6:29	6:35	6:42	6:46	6:51	7:00	7:10
W4	-	-	-	6:33	6:38	6:44	6:50	6:57	7:01	7:06	7:15	7:25
W4/	6:30	6:38	6:42	6:48	6:53	6:59	7:05	7:12	7:16	7:21	◆ 7:30	-
W4	-	-	-	7:08	7:13	7:19	7:25	7:32	7:36	7:41	7:50	8:00
W4/	-	-	-	7:28	7:33	7:39	7:45	7:52	7:56	8:01	◆ 8:10	-
W4	-	-	-	7:48	7:53	7:59	8:05	8:12	8:16	8:21	8:30	8:40
W4	-	-	-	8:24	8:29	8:35	8:41	8:48	8:52	8:57	9:06	9:16
W4	-	-	-	9:00	9:05	9:11	9:17	9:24	9:28	9:33	9:42	9:52
W4	-	-	-	9:35	9:40	9:46	9:52	9:59	10:03	10:08	10:17	● 10:27
W4	-	-	-	10:12	10:17	10:23	10:29	10:36	10:40	10:45	10:54	● 11:04
W4/	-	-	-	10:47	10:52	10:58	11:04	11:11	11:15	11:20	◆ 11:29	-
W4/	-	-	-	11:23	11:28	11:34	11:40	11:47	11:51	11:56	◆ 12:05	-
After Midnight Service												
W4/	-	-	-	12:02	12:07	12:12	12:18	12:23	12:27	12:32	◆ 12:40	-

■ — Trips terminating here sign MALCOLM X & MLK AVES.

● — Enter Bolling AFB by Main Gate after 10:00 PM.

▼ — Trip operates only when public school is open.

◆ — Passengers may remain on bus as far as Malcolm X Ave. & South Capitol St.

Effective as of July 17, 1995
Reprinted March 1997

E6

Chevy Chase Line

between
Friendship Heights Metro Station
McKinley Street and Connecticut Avenue
Western and Oregon Aves.
and
Knollwood Retirement Home

♿ – Designated trips operated with wheelchair lift-equipped buses.

5119
Welcome Aboard
metro

Washington Metropolitan Area Transit Authority
600 Fifth Street, N.W., Washington, D.C. 20001
INFORMATION: 202/637-7000 (TDD 202/638-3780)
http://www.wmata.com

Monday thru Friday

(except holidays)

Eastbound

Route Number	Friendship Heights M	McKinley St. & Connecticut Ave. NW	Western Ave. & Chestnut St. NW	Western Ave. & 31st St. NW ■	Knollwood
			AM Service		
♿ E6/	-	-	5:58	6:00	-
♿ E6	6:17	6:20	6:26	6:28	6:32
♿ E6/	-	-	6:55	6:57	-
♿ E6	6:57	7:01	7:08	7:10	7:14
♿ E6	7:17	7:21	7:28	7:30	7:34
♿ E6	7:37	7:41	7:48	7:50	7:54
♿ E6	7:57	8:00	8:08	8:10	8:15
♿ E6	8:17	8:20	8:28	8:30	8:35
♿ E6	8:39	8:42	8:50	8:52	8:57
♿ E6	9:00	9:04	9:11	9:13	9:17
♿ E6	9:40	9:44	9:51	9:53	9:57
♿ E6	10:20	10:24	10:31	10:33	10:37
♿ E6	11:00	11:04	11:11	11:13	11:17
♿ E6	11:40	11:44	11:51	11:53	11:57
			PM Service		
♿ E6	12:20	12:24	12:31	12:33	12:37
♿ E6	1:00	1:04	1:11	1:13	1:17
♿ E6	1:40	1:44	1:51	1:53	1:57
♿ E6	2:20	2:24	2:31	2:33	2:37
♿ E6	3:00	3:04	3:11	3:13	3:17
♿ E6	3:20	3:24	3:31	3:33	3:37
♿ E6	3:40	3:44	3:51	3:53	3:57
♿ E6	4:00	4:05	4:13	4:15	4:20
♿ E6	4:21	4:26	4:34	4:36	4:41
♿ E6	4:42	4:47	4:55	4:57	5:02
♿ E6	5:03	5:08	5:16	5:18	5:23
♿ E6/	5:24	5:29	5:37	5:39	-
♿ E6/	5:45	5:50	5:58	6:00	-
♿ E6/	6:04	6:09	6:17	6:19	-
♿ E6/	6:23	6:28	6:36	6:38	-
♿ E6/	6:42	6:47	6:55	6:57	-
♿ E6/	7:01	7:04	7:11	7:13	-
♿ E6/	7:20	7:23	7:30	7:32	-
♿ E6/	8:00	8:03	8:10	8:12	-
♿ E6/	8:40	8:43	8:50	8:52	-

■ — Trips terminating at this point sign "Western & Oregon."

♿ — All trips operated with wheelchair lift equipped buses.

Westbound

Route Number	Knollwood	Western Ave. & 31st St. NW	Chestnut St. & Western Ave. NW	McKinley St. & Connecticut Ave. NW	Friendship Heights M
			AM Service		
♿ E6	-	6:00	6:04	6:11	6:15
♿ E6	6:38	-	6:42	6:50	6:54
♿ E6	-	6:57	7:02	7:10	7:14
♿ E6	7:18	-	7:22	7:30	7:34
♿ E6	7:38	-	7:42	7:50	7:54
♿ E6	7:58	-	8:02	8:10	8:14
♿ E6	8:19	-	8:23	8:31	8:35
♿ E6	8:39	-	8:43	8:51	8:55
♿ E6	8:59	-	9:04	9:12	9:16
♿ E6	9:19	-	9:24	9:32	9:36
♿ E6	9:59	-	10:04	10:12	10:16
♿ E6	10:39	-	10:44	10:52	10:56
♿ E6	11:19	-	11:24	11:32	11:36
♿ E6	11:59	-	12:04	12:12	12:16
			PM Service		
♿ E6	12:39	-	12:44	12:52	12:56
♿ E6	1:19	-	1:24	1:32	1:36
♿ E6	1:59	-	2:04	2:12	2:16
♿ E6	2:39	-	2:44	2:52	2:56
♿ E6	3:19	-	3:24	3:32	3:36
♿ E6	3:39	-	3:44	3:52	3:56
♿ E6	3:59	-	4:04	4:12	4:16
♿ E6	4:23	-	4:28	4:36	4:40
♿ E6	4:44	-	4:49	4:57	5:01
♿ E6	5:05	-	5:10	5:18	5:22
♿ E6	5:26	-	5:31	5:39	5:43
♿ E6	-	5:41	5:46	5:54	5:58
♿ E6	-	6:02	6:07	6:15	6:19
♿ E6	-	6:21	6:26	6:34	6:38
♿ E6	-	6:40	6:45	6:53	6:57
♿ E6	-	6:59	7:04	7:12	7:16
E6/	-	7:13	7:18	-	-
♿ E6	-	7:34	7:38	7:45	7:49
♿ E6	-	8:14	8:18	8:25	8:29
E6/	-	8:52	8:56	-	-

♿ — Designated trips operated with wheelchair lift equipped buses.

Chevy Chase Line
Route E6

DURING SNOWSTORMS
CALL 202/637-7000
FOR METROBUS ROUTE INFORMATION

Legend

M metro — Metrorail Station
★ — Terminal Stands

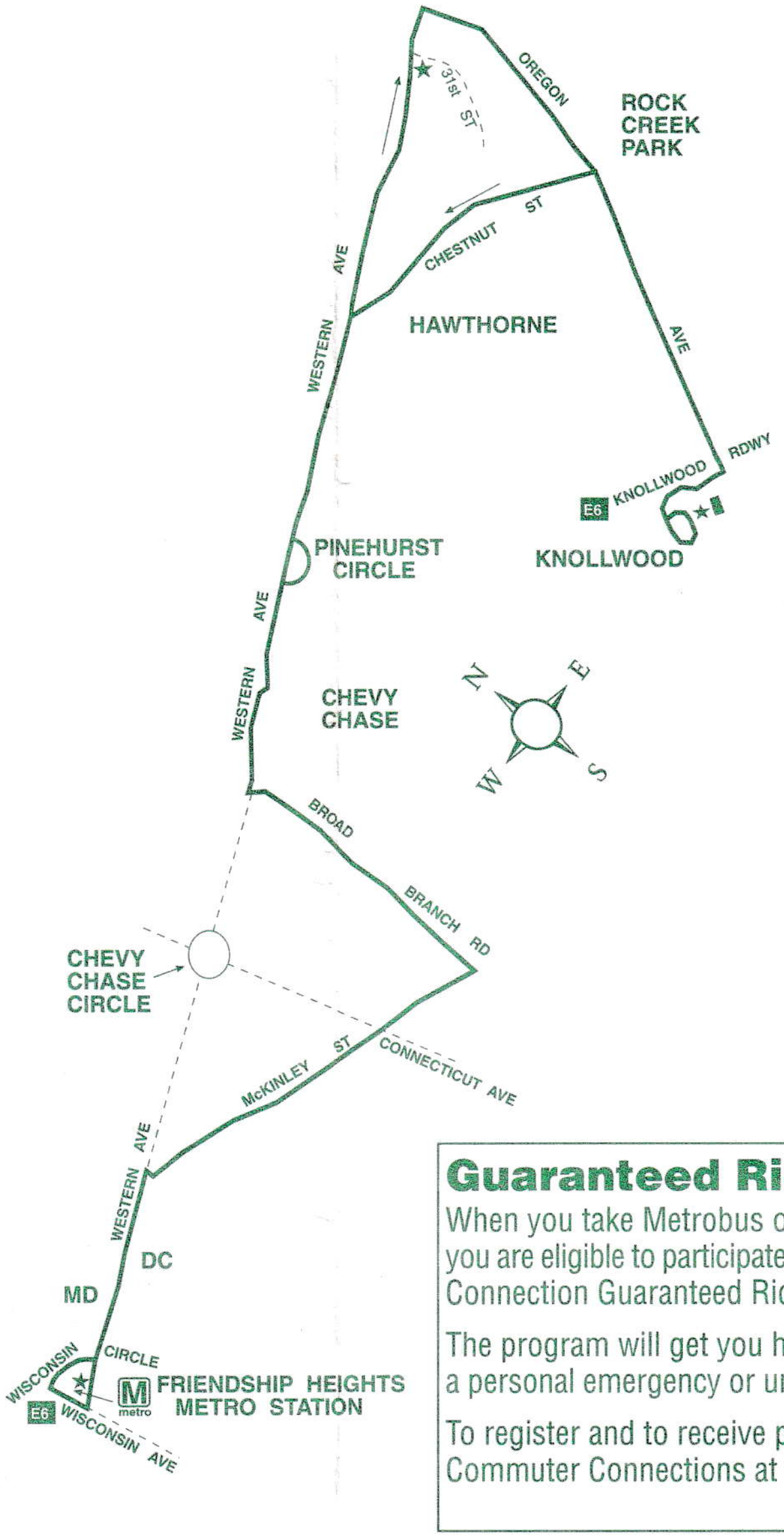

OREGON
31st ST
ROCK CREEK PARK
CHESTNUT ST
AVE
WESTERN AVE
HAWTHORNE
RDWY
KNOLLWOOD
E6
KNOLLWOOD
PINEHURST CIRCLE
AVE
WESTERN
CHEVY CHASE
N
E
W
S
BROAD
BRANCH RD
CHEVY CHASE CIRCLE
CONNECTICUT AVE
McKINLEY ST
AVE
WESTERN
DC
MD
CIRCLE
WISCONSIN
E6
FRIENDSHIP HEIGHTS METRO STATION
WISCONSIN AVE

Guaranteed Ride Home

When you take Metrobus or Metrorail to work, you are eligible to participate in the free Commuter Connection Guaranteed Ride Home Program.

The program will get you home in the event of a personal emergency or unscheduled overtime.

To register and to receive program details, call Commuter Connections at 1-800/745-RIDE.

(2/97)

Eas

Route Number		Friendship Heights M metro	McK S & Conne Av N
♿	E6/	-	-
♿	E6	6:17	6:
♿	E6/	-	-
♿	E6	6:57	7:
♿	E6	7:17	7:
♿	E6	7:37	7:
♿	E6	7:57	8:
♿	E6	8:17	8:
♿	E6	8:39	8:
♿	E6	9:00	9:
♿	E6	9:40	9:
♿	E6	10:20	10:
♿	E6	11:00	11:
♿	E6	11:40	11:
♿	E6	12:20	12:
♿	E6	1:00	1:
♿	E6	1:40	1:
♿	E6	2:20	2:
♿	E6	3:00	3:
♿	E6	3:20	3:
♿	E6	3:40	3:
♿	E6	4:00	4:
♿	E6	4:21	4:
♿	E6	4:42	4:
♿	E6	5:03	5:
♿	E6/	5:24	5:
♿	E6/	5:45	5:
♿	E6/	6:04	6:
♿	E6/	6:23	6:
♿	E6/	6:42	6:
♿	E6/	7:01	7:
♿	E6/	7:20	7:
♿	E6/	8:00	8:
♿	E6/	8:40	8:

■ — Trips terminating at this p
♿ — All trips operated with wh

Effective as of December 28, 1998

V5

Fairfax Village-L'Enfant Plaza Line

between
Fairfax Village
Alabama Ave SE
Good Hope Rd SE
Marbury Plaza
Downtown Anacostia
and
L'Enfant Plaza station

5119
Welcome Aboard
metrobus

Washington Metropolitan Area Transit Authority
600 Fifth Street, N.W., Washington, D.C. 20001
INFORMATION: 202/637-7000 (TDD 202/638-3780)
http://www.wmata.com

Fairfax Village - L'Enfant Plaza Line
Route V5

DURING SNOWSTORMS
CALL 202/637-7000
FOR METROBUS ROUTE INFORMATION

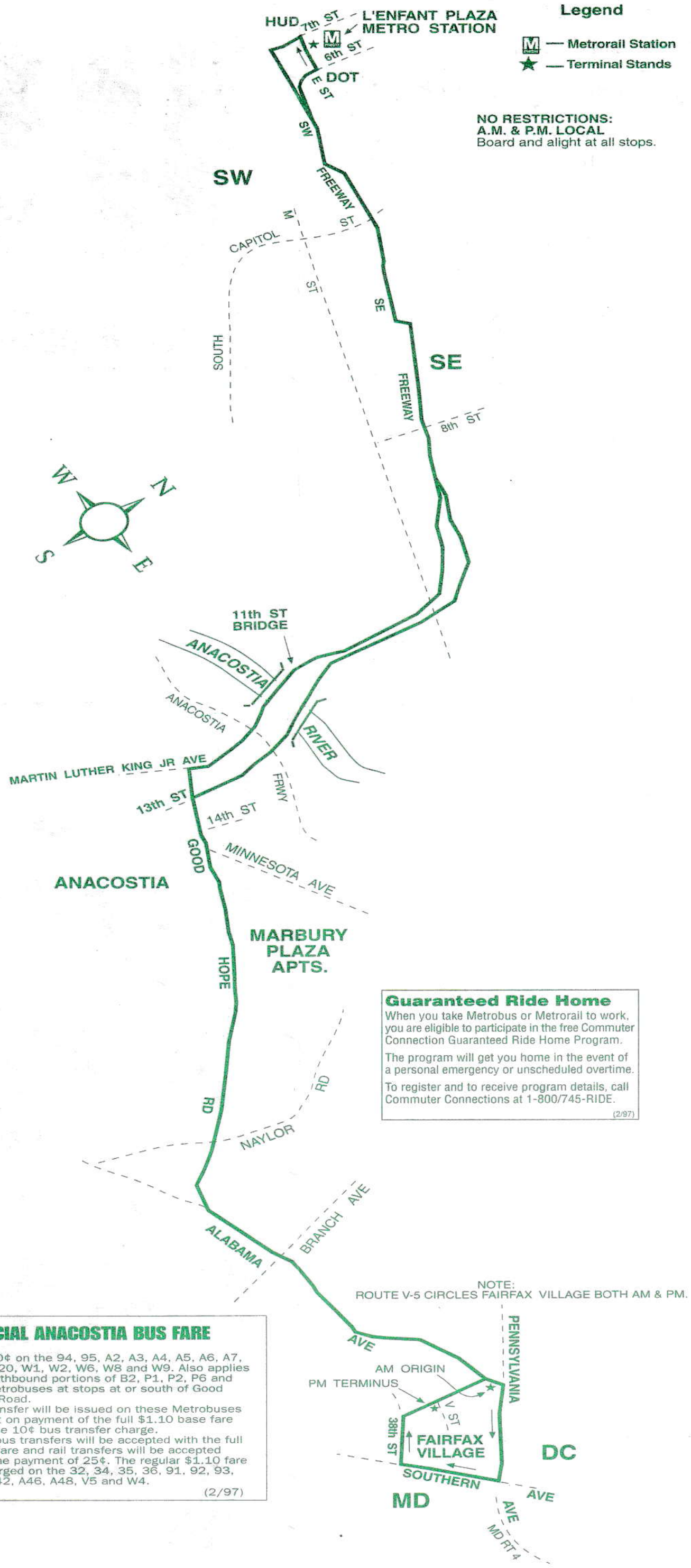
HUD
7th ST
L'ENFANT PLAZA METRO STATION
6th ST
DOT
E ST
SW
FREEWAY
SW
M ST
CAPITOL
ST
SOUTH
SE
SE
FREEWAY
8th ST
W N S E
11th ST BRIDGE
ANACOSTIA
ANACOSTIA
RIVER
MARTIN LUTHER KING JR AVE
13th ST
14th ST
FRWY
GOOD
MINNESOTA AVE
ANACOSTIA
MARBURY PLAZA APTS.
HOPE
RD
RD
NAYLOR
ALABAMA
BRANCH AVE
AVE
AM ORIGIN
PM TERMINUS
V ST
38th ST
FAIRFAX VILLAGE
PENNSYLVANIA
DC
SOUTHERN
AVE
AVE
MD RT 4
MD

Legend

M — Metrorail Station
★ — Terminal Stands

NO RESTRICTIONS:
A.M. & P.M. LOCAL
Board and alight at all stops.

NOTE:
ROUTE V-5 CIRCLES FAIRFAX VILLAGE BOTH AM & PM.

Guaranteed Ride Home

When you take Metrobus or Metrorail to work, you are eligible to participate in the free Commuter Connection Guaranteed Ride Home Program.

The program will get you home in the event of a personal emergency or unscheduled overtime.

To register and to receive program details, call Commuter Connections at 1-800/745-RIDE.

(2/97)

SPECIAL ANACOSTIA BUS FARE

Pay 60¢ on the 94, 95, A2, A3, A4, A5, A6, A7, A8, M20, W1, W2, W6, W8 and W9. Also applies to southbound portions of B2, P1, P2, P6 and 90 Metrobuses at stops at or south of Good Hope Road.
No transfer will be issued on these Metrobuses except on payment of the full $1.10 base fare and the 10¢ bus transfer charge.
Valid bus transfers will be accepted with the full base fare and rail transfers will be accepted with the payment of 25¢. The regular $1.10 fare is charged on the 32, 34, 35, 36, 91, 92, 93, A9, A42, A46, A48, V5 and W4.

(2/97)

METRO'S
FOR COM



It's an easy
great enterta

Constitution
Ford's Theat
the Kennedy
Lincoln Thea
Lisner Audit
National The
Warner Thea
Wolf Trap
and lots mo

Call Metro today
202/637-7000
or visit us on In
http://www.wma

M metro THE EASY

Monday thru Friday

(except holidays)

Northbound

Route Number	Alabama Ave. & 38th St. SE (Fairfax Village)	38th & V St. SE	Good Hope Rd. & 25th St. SE	Good Hope Rd. & 14th St. SE (Anacostia)	E & 7th Sts. SW (L'ENFANT PLAZA)
			AM Service		
V5	6:14	6:20	6:26	6:30	6:36
V5	6:29	6:35	6:41	6:45	6:51
V5	6:44	6:50	6:56	7:00	7:06
V5	6:52	6:59	7:07	7:13	7:21
V5	6:59	7:06	7:14	7:20	7:28
V5	7:05	7:12	7:20	7:26	7:34
V5	7:12	7:18	7:26	7:32	7:39
V5	7:18	7:24	7:32	7:38	7:45
V5	7:25	7:31	7:39	7:45	7:52
V5	7:31	7:37	7:45	7:51	7:58
V5	7:38	7:44	7:52	7:58	8:05
V5	7:54	8:00	8:08	8:14	8:21
V5	8:04	8:10	8:18	8:24	8:31
V5	8:16	8:21	8:28	8:34	8:42
V5	8:30	8:34	8:40	8:45	8:54

Southbound

Route Number	E & 7th Sts. SW (L'Enfant Plaza)	Good Hope Rd. & Martin Luther King Jr. Ave. SE (Anacostia)	Good Hope Rd. & 25th St. SE	Alabama Ave. & 38th St. SE	38th & V Sts. SE (FAIRFAX VILLAGE)
			PM Service		
V5	3:49	3:55	4:01	4:07	4:11
V5	4:03	4:09	4:15	4:21	4:25
V5	4:17	4:24	4:31	4:38	4:43
V5	4:29	4:36	4:43	4:50	4:55
V5	4:40	4:47	4:54	5:01	5:06
V5	4:50	4:57	5:04	5:11	5:16
V5	4:59	5:06	5:13	5:20	5:25
V5	5:07	5:16	5:24	5:31	5:36
V5	5:15	5:24	5:32	5:39	5:44
V5	5:23	5:32	5:40	5:47	5:52
V5	5:33	5:42	5:50	5:57	6:02
V5	5:43	5:52	6:00	6:07	6:12
V5	5:57	6:06	6:14	6:21	6:26
V5	6:15	6:24	6:30	6:36	6:40

English-Español

METROBUS - DC

X6

National Arboretum Line

THIS BUS IS RUNNING ON CLEAN NATURAL GAS

TOUCH YOUR CARD HERE
SmarTrip

Serves these locations-
Brinda servicio a estas ubicaciones
National Arboretum
Hechinger Mall
Union Station

Schedule 3-31-01 Reprinted 11-3-05

INFORMATION ANYTIME 202-637-7000

metro opens doors

TTY 202-638-3780

MetroOpensDoors.com

Effective as of December 28, 1998

X6

National Arboretum Line

Between
National Arboretum
Hechinger Mall
Union station



Washington Metropolitan Area Transit Authority
600 Fifth Street, N.W., Washington, D.C. 20001
INFORMATION: 202/637-7000 (TDD 202/638-3780)
http://www.wmata.com

Saturday Eastbound — En sábados con dirección al este

	Route Number	Columbus Plaza NE (Union Station) M	Maryland Ave. & 8th St. NE	Bladensburg Rd. & Maryland Ave. NE	NATIONAL ARBORETUM
		AM Service — Servicio matutino			
♿	**X6**	7:55	8:01	8:05	8:12
♿	**X6**	8:35	8:41	8:45	8:52
♿	**X6**	9:15	9:21	9:25	9:32
♿	**X6**	9:55	10:01	10:05	10:12
♿	**X6**	10:35	10:41	10:45	10:52
♿	**X6**	11:15	11:21	11:25	11:32
♿	**X6**	11:55	12:01	12:05	12:12
		PM Service — Servicio vespertino			
♿	**X6**	12:35	12:41	12:45	12:52
♿	**X6**	1:15	1:21	1:25	1:32
♿	**X6**	1:55	2:01	2:05	2:12
♿	**X6**	2:35	2:41	2:45	2:52
♿	**X6**	3:15	3:21	3:25	3:32
♿	**X6**	3:55	4:01	4:05	4:12
♿	**X6**	4:35	4:41	4:45	4:52

♿ — *Trip operates with wheelchair-accessible or lift-equipped bus. Los autobuses son accesibles a sillas de ruedas o tienen equipo elevador.*

NOTE: The National Arboretum is open from 8 a.m. to 5 p.m. daily except Christmas Day.

Saturday Westbound — En sábados con dirección al oeste

	Route Number	National Arboretum	Bladensburg Rd. & Neal St. NE	Maryland Ave. & 8th St. NE	Columbus Plaza NE (UNION STATION) M
		AM Service — Servicio matutino			
♿	**X6**	8:16	8:23	8:27	8:33
♿	**X6**	8:56	9:03	9:07	9:13
♿	**X6**	9:36	9:43	9:47	9:53
♿	**X6**	10:16	10:23	10:27	10:33
♿	**X6**	10:56	11:03	11:07	11:13
♿	**X6**	11:36	11:43	11:47	11:53
		PM Service — Servicio vespertino			
♿	**X6**	12:16	12:23	12:27	12:33
♿	**X6**	12:56	1:03	1:07	1:13
♿	**X6**	1:36	1:43	1:47	1:53
♿	**X6**	2:16	2:23	2:27	2:33
♿	**X6**	2:56	3:03	3:07	3:13
♿	**X6**	3:36	3:43	3:47	3:53
♿	**X6**	4:16	4:23	4:27	4:33
♿	**X6**	4:56	5:03	5:07	5:13

♿ — *Trip operates with wheelchair-accessible or lift-equipped bus. Los autobuses son accesibles a sillas de ruedas o tienen equipo elevador.*

National Arboretum Line
Route X6

For route and schedule information
Call 202-637-7000
www.metroopensdoors.com

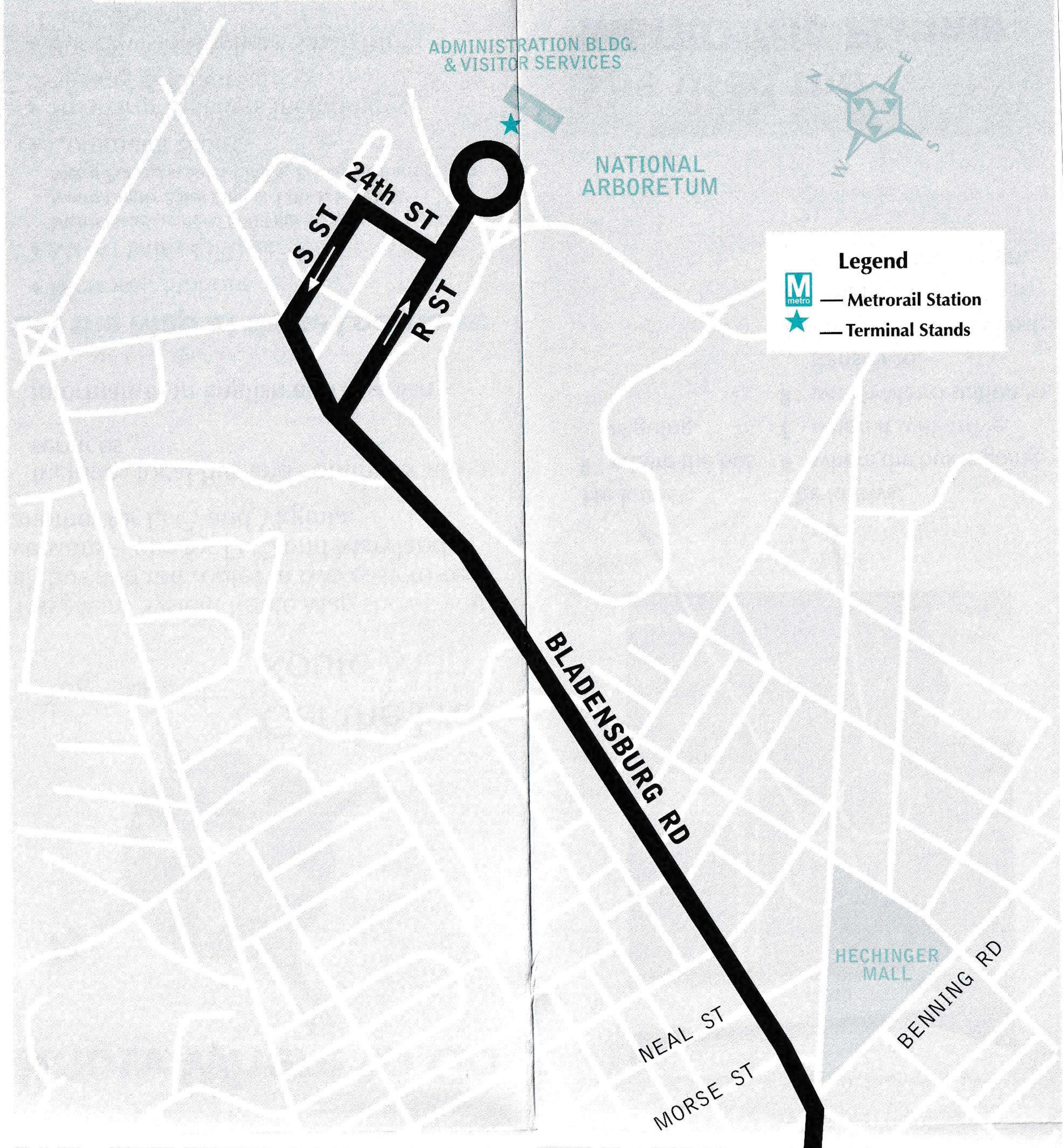
ADMINISTRATION BLDG. & VISITOR SERVICES
NATIONAL ARBORETUM
24th ST
S ST
R ST
BLADENSBURG RD
HECHINGER MALL
NEAL ST
MORSE ST
BENNING RD
N
E
S
W
Legend
M — Metrorail Station
★ — Terminal Stands

Sunday Eastbound —
En domingo con dirección al este

	Route Number	Columbus Plaza NE (Union Station)	Maryland Ave. & 8th St. NE	Bladensburg Rd. & Maryland Ave. NE	NATIONAL ARBORETUM
		AM Service — Servicio matutino			
♿	**X6**	7:55	8:01	8:05	8:12
♿	**X6**	8:35	8:41	8:45	8:52
♿	**X6**	9:15	9:21	9:25	9:32
♿	**X6**	9:55	10:01	10:05	10:12
♿	**X6**	10:35	10:41	10:45	10:52
♿	**X6**	11:15	11:21	11:25	11:32
♿	**X6**	11:55	12:01	12:05	12:12
		PM Service — Servicio vespertino			
♿	**X6**	12:35	12:41	12:45	12:52
♿	**X6**	1:15	1:21	1:25	1:32
♿	**X6**	1:55	2:01	2:05	2:12
♿	**X6**	2:35	2:41	2:45	2:52
♿	**X6**	3:15	3:21	3:25	3:32
♿	**X6**	3:55	4:01	4:05	4:12
♿	**X6**	4:35	4:41	4:45	4:52

♿ — Trip operates with wheelchair-accessible or lift-equipped bus. Los autobuses son accesibles a sillas de ruedas o tienen equipo elevador.

Sunday Westbound —
En domingo con dirección al oeste

	Route Number	National Arboretum	Bladensburg Rd. & Neal St. NE	Maryland Ave. & 8th St. NE	Columbus Plaza NE (UNION STATION)
		AM Service — Servicio matutino			
♿	**X6**	8:16	8:23	8:27	8:33
♿	**X6**	8:56	9:03	9:07	9:13
♿	**X6**	9:36	9:43	9:47	9:53
♿	**X6**	10:16	10:23	10:27	10:33
♿	**X6**	10:56	11:03	11:07	11:13
♿	**X6**	11:36	11:43	11:47	11:53
		PM Service — Servicio vespertino			
♿	**X6**	12:16	12:23	12:27	12:33
♿	**X6**	12:56	1:03	1:07	1:13
♿	**X6**	1:36	1:43	1:47	1:53
♿	**X6**	2:16	2:23	2:27	2:33
♿	**X6**	2:56	3:03	3:07	3:13
♿	**X6**	3:36	3:43	3:47	3:53
♿	**X6**	4:16	4:23	4:27	4:33
♿	**X6**	4:56	5:03	5:07	5:13

♿ — Trip operates with wheelchair-accessible or lift-equipped bus. Los autobuses son accesibles a sillas de ruedas o tienen equipo elevador.

NOTE: The National Arboretum is open from 8 a.m. to 5 p.m. daily except Christmas Day.

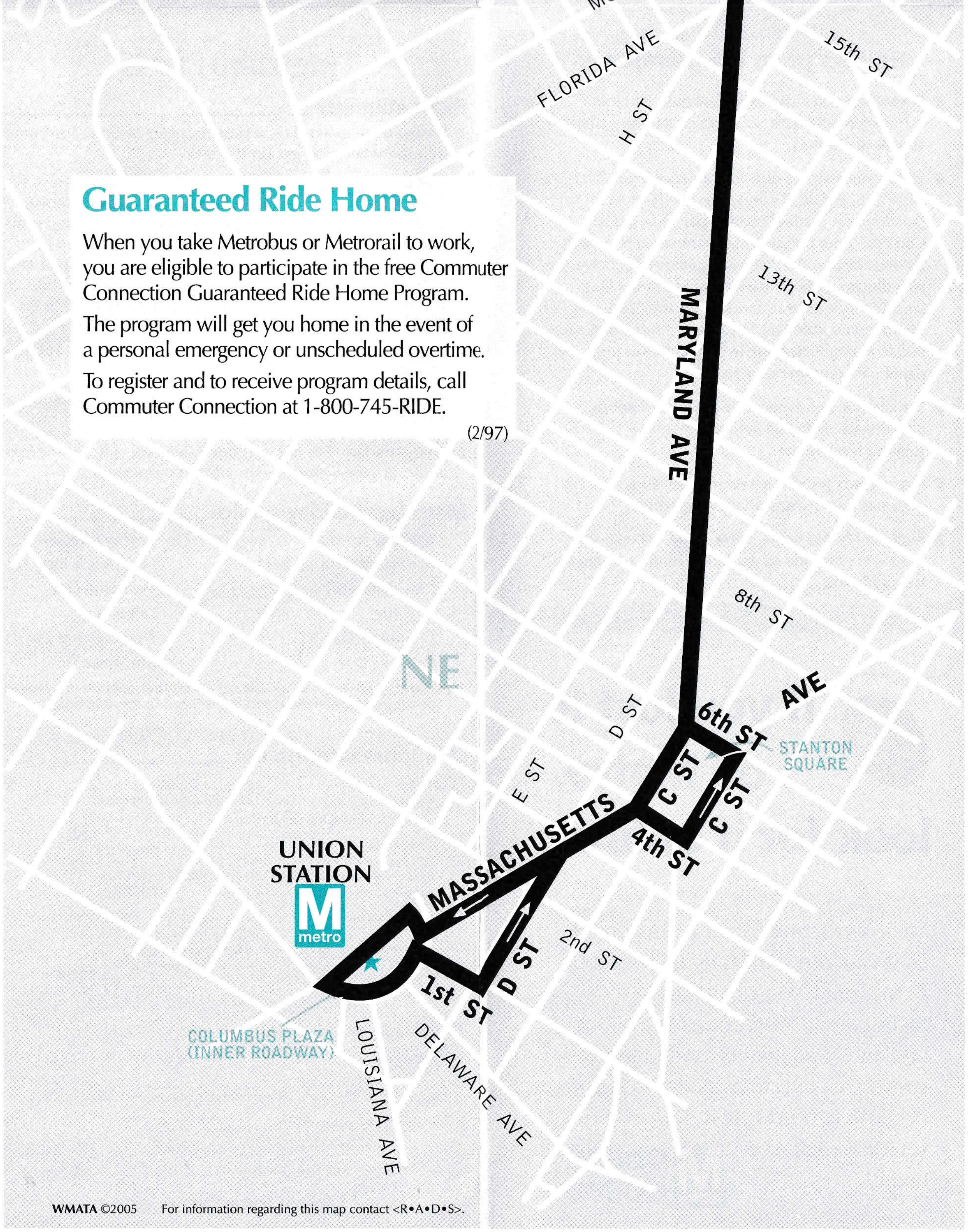
FLORIDA AVE
H ST
15th ST
13th ST
MARYLAND AVE
8th ST
NE
D ST
E ST
6th ST
AVE
STANTON SQUARE
C ST
C ST
MASSACHUSETTS
4th ST
UNION STATION
metro
D ST
2nd ST
1st ST
COLUMBUS PLAZA (INNER ROADWAY)
LOUISIANA AVE
DELAWARE AVE

Guaranteed Ride Home

When you take Metrobus or Metrorail to work, you are eligible to participate in the free Commuter Connection Guaranteed Ride Home Program.

The program will get you home in the event of a personal emergency or unscheduled overtime.

To register and to receive program details, call Commuter Connection at 1-800-745-RIDE.

(2/97)

WMATA ©2005 For information regarding this map contact <R•A•D•S>.

Effective as of January 24, 1999

A11,12,15

Martin Luther King Jr. Highway Line

between
Capital Plaza
Prince George's Hospital
Landover station
Landover Mall
Lansdowne Village (A15)
Seat Pleasant
Addison Road station
Capitol Heights station (Sunday only) (A12)
and
11th and E Streets, NW (Saturday Only) (A11)

♿ – Designated trips operated with wheelchair lift-equipped buses.

5119
Welcome Aboard
metro bus

Washington Metropolitan Area Transit Authority
600 Fifth Street, N.W., Washington, D.C. 20001
INFORMATION: 202/637-7000 (TDD 202/638-3780)
http://www.wmata.com

Martin Luther King Jr. Highway Line
Routes A11,12,15

DURING SNOWSTORMS
CALL 202/962-2575
FOR METROBUS ROUTE INFORMATION

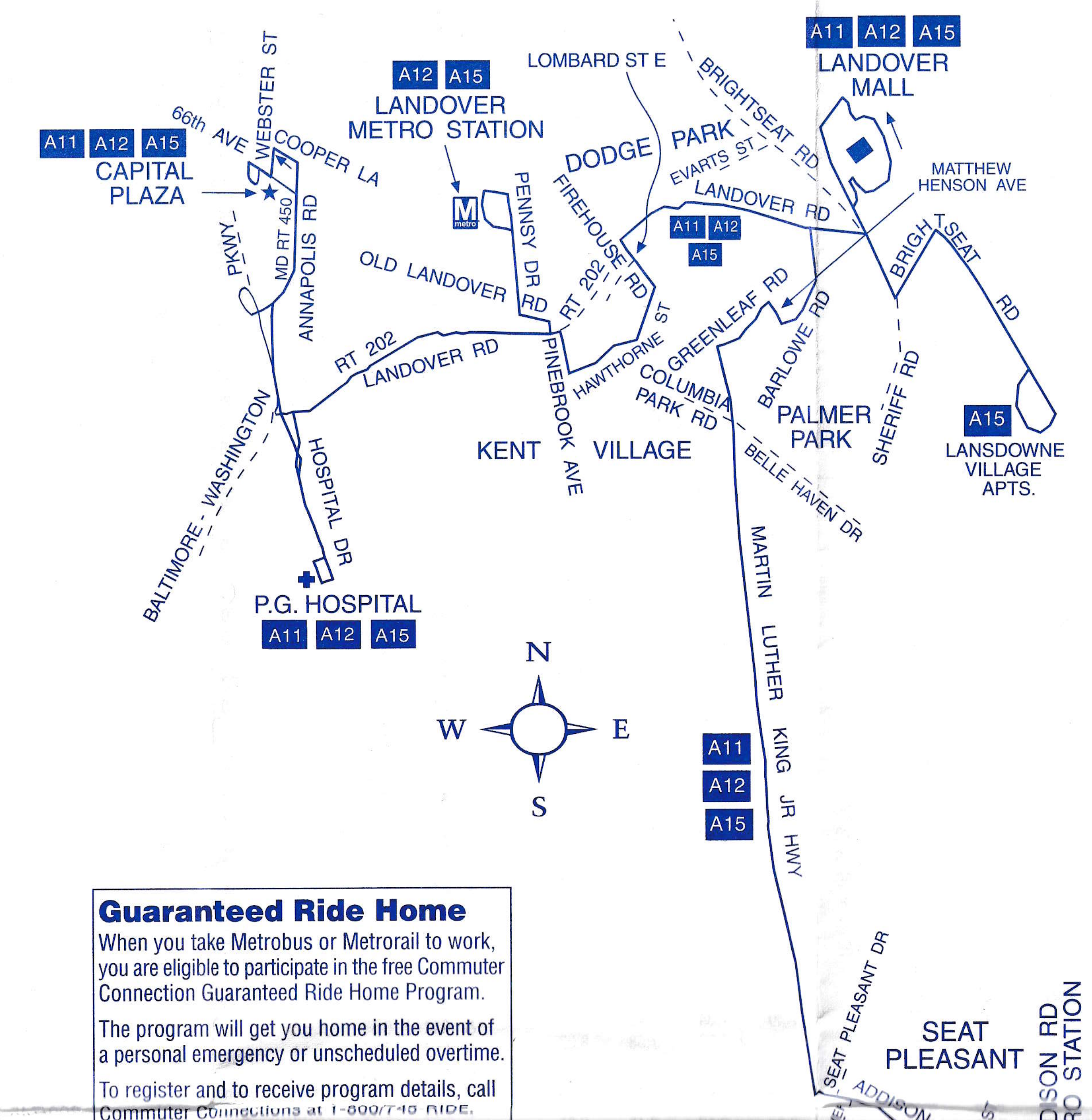
A11 A12 A15
CAPITAL PLAZA
66th AVE
WEBSTER ST
COOPER LA
PKWY
MD RT 450
ANNAPOLIS RD
A12 A15
LANDOVER METRO STATION
M metro
PENNSY DR
OLD LANDOVER RD
RT 202
LANDOVER RD
LOMBARD ST E
DODGE PARK
FIREHOUSE RD
RT 202
EVARTS ST
BRIGHTSEAT RD
A11 A12 A15
LANDOVER MALL
LANDOVER RD
A11 A12
A15
MATTHEW HENSON AVE
BRIGHTSEAT RD
HAWTHORNE ST
GREENLEAF RD
BARLOWE RD
PINEBROOK AVE
KENT VILLAGE
COLUMBIA PARK RD
PALMER PARK
SHERIFF RD
A15
LANSDOWNE VILLAGE APTS.
BELLE HAVEN DR
BALTIMORE - WASHINGTON
HOSPITAL DR
P.G. HOSPITAL
A11 A12 A15
N
W
E
S
MARTIN LUTHER KING JR HWY
A11
A12
A15
SEAT PLEASANT DR
SEAT PLEASANT
ADDISON
ADDISON RD
METRO STATION

Guaranteed Ride Home

When you take Metrobus or Metrorail to work, you are eligible to participate in the free Commuter Connection Guaranteed Ride Home Program.

The program will get you home in the event of a personal emergency or unscheduled overtime.

To register and to receive program details, call Commuter Connections at 1-800/745-RIDE.

To register and to receive program details, call Commuter Connections at 1-800/745-RIDE.

(2/97)

Legend

M — Metrorail Station

★ — Terminal Stands

DC 1 — Fare Zone Limits

- - - - — Indicates Saturday-only trip to 11th & E Sts. N.W. prior to Metrorail operation.

▮▮▮▮▮▮ — Indicates Sunday-only operation to Capitol Heights Metro Station.

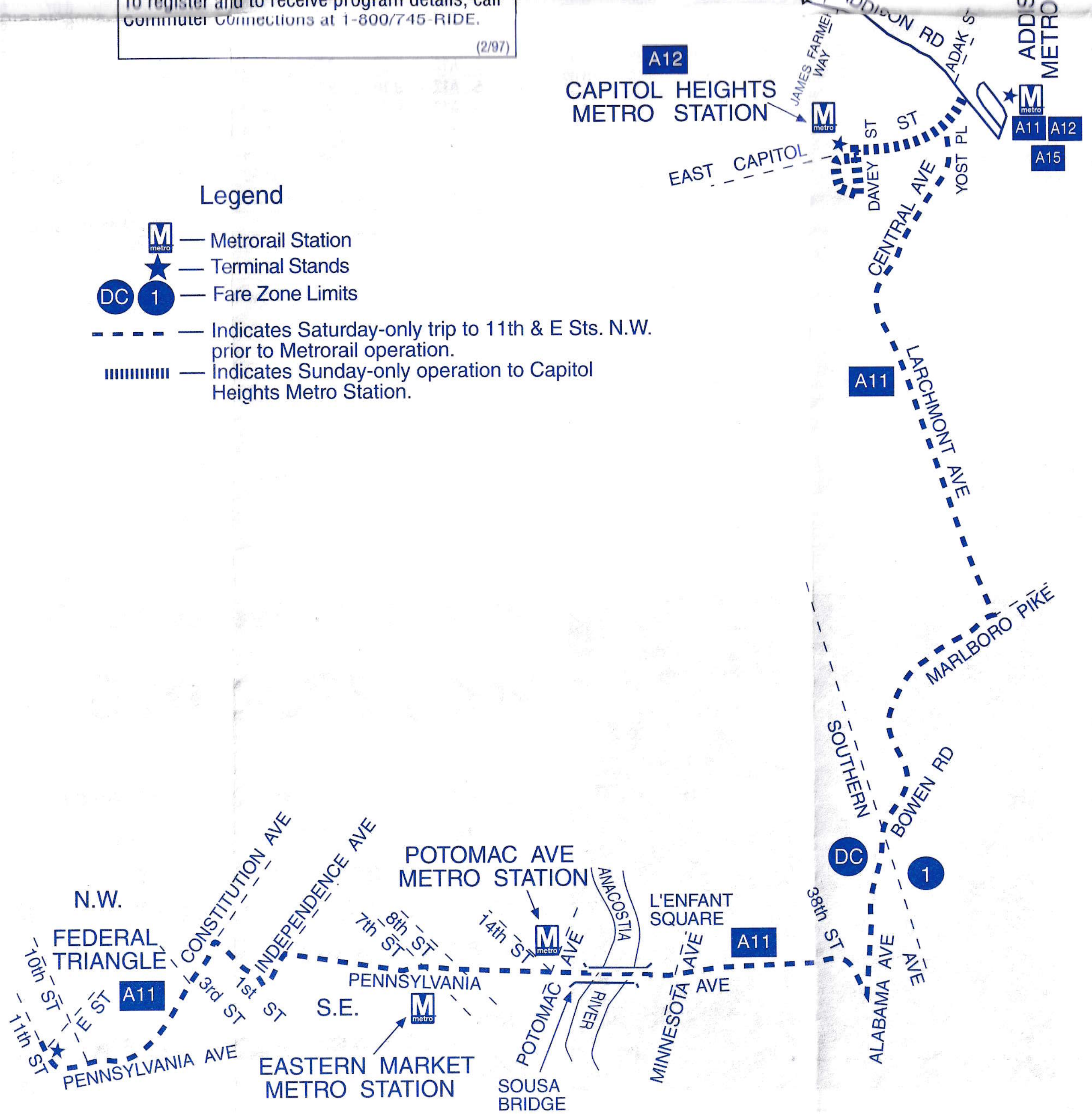
A12
CAPITOL HEIGHTS METRO STATION
JAMES FARMER WAY
ADDISON RD
ADAK ST
ADDISON METRO
A11
A12
A15
EAST CAPITOL ST
DAVEY ST
YOST PL
CENTRAL AVE
A11
LARCHMONT AVE
MARLBORO PIKE
SOUTHERN AVE
BOWEN RD
DC
1
38th ST
ALABAMA AVE
AVE
A11
L'ENFANT SQUARE
MINNESOTA AVE
AVE
ANACOSTIA RIVER
SOUSA BRIDGE
POTOMAC AVE
POTOMAC AVE METRO STATION
14th ST
8th ST
7th ST
PENNSYLVANIA
S.E.
EASTERN MARKET METRO STATION
INDEPENDENCE AVE
CONSTITUTION AVE
1st ST
3rd ST
N.W.
FEDERAL TRIANGLE
10th ST
11th ST
E ST
A11
PENNSYLVANIA AVE

Weekday Southbound

te er	Capital Plaza	Prince George's Hospital	Landover M metro	Haw-thorne St. & Pine-brook Ave.	Fire House Rd. & Landover Rd.	Landover Mall	Lans-downe Village Apart-ments	Barlowe Rd. & Matthew Henson Ave.	Martin Luther King Jr. Hwy. & Columbia Park Rd.	Addison Rd. & James Farmer Way (M.L.King Jr. Hwy)	ADDISON ROAD M metro
AM Service											
12	5:20	5:26	5:33	5:37	5:40	-	-	5:44	5:48	5:55	5:59
12	5:40	5:46	5:53	5:57	6:00	6:05	-	6:11	6:15	6:22	6:26
12	6:00	6:06	6:13	6:17	6:20	6:25	-	6:31	6:35	6:42	6:46
12	6:11	6:18	6:26	6:30	6:33	6:39	-	6:45	6:49	6:56	7:01
12	6:26	6:33	6:41	6:45	6:48	6:54	-	7:00	7:04	7:11	7:16
12	6:41	6:48	6:56	7:00	7:03	7:09	-	7:15	7:19	7:26	7:31
12	7:00	7:07	7:15	7:19	7:22	7:28	-	7:34	7:38	7:45	7:50
12	7:14	7:21	7:30	7:35	7:38	7:44	-	7:50	7:54	8:01	8:05
12	7:29	7:36	7:45	7:50	7:53	7:59	-	8:05	8:09	8:16	8:20
12	7:47	7:54	8:02	8:07	8:10	8:17	-	8:23	8:26	8:32	8:35
12	8:03	8:10	8:18	8:23	8:26	8:33	-	8:39	8:42	8:48	8:51
12	8:18	8:25	8:33	8:38	8:41	8:48	-	8:54	8:57	9:03	9:06
12	8:30	8:37	8:45	8:50	8:53	9:00	-	9:06	9:09	9:15	9:18
12	8:45	8:52	9:00	9:05	9:08	9:15	-	9:21	9:24	9:30	9:33
12	9:00	9:07	9:15	9:20	9:23	9:30	-	9:36	9:39	9:45	9:48
12	9:15	9:22	9:30	9:35	9:38	9:45	-	9:51	9:54	10:00	10:03
12	9:30	9:37	9:45	9:50	9:53	10:00	-	10:06	10:09	10:15	10:18
12	9:50	9:57	10:05	10:10	10:13	10:20	-	10:26	10:29	10:35	10:38
12	10:10	10:17	10:25	10:30	10:33	10:40	-	10:46	10:49	10:55	10:58
12	10:30	10:37	10:45	10:50	10:53	11:00	-	11:06	11:09	11:15	11:18
12	10:50	10:57	11:05	11:10	11:13	11:20	-	11:26	11:29	11:35	11:38
12	11:10	11:17	11:25	11:30	11:33	11:40	-	11:46	11:49	11:55	11:58
12	11:30	11:37	11:45	11:50	11:53	12:00	-	12:06	12:09	12:15	12:18
12	11:50	11:57	12:05	12:10	12:13	12:20	-	12:26	12:29	12:35	12:38
PM Service											
12	12:10	12:17	12:25	12:30	12:33	12:40	-	12:46	12:49	12:55	12:58
12	12:30	12:37	12:45	12:50	12:53	1:00	-	1:06	1:09	1:15	1:18
12	12:50	12:57	1:05	1:10	1:13	1:20	-	1:26	1:29	1:35	1:38
12	1:10	1:17	1:25	1:30	1:33	1:40	-	1:46	1:49	1:55	1:58
12	1:30	1:37	1:45	1:50	1:53	2:00	-	2:06	2:09	2:15	2:18
12	1:50	1:57	2:05	2:10	2:13	2:20	-	2:26	2:29	2:35	2:38
12	2:06	2:13	2:21	2:26	2:29	2:36	-	2:43	2:47	2:54	2:58
12	2:26	2:33	2:41	2:46	2:49	2:56	-	3:03	3:07	3:14	3:18
12	2:47	2:54	3:03	3:09	3:13	3:20	-	3:27	3:31	3:38	3:42
12	3:07	3:14	3:23	3:29	3:33	3:40	-	3:47	3:51	3:58	4:02
12	3:22	3:29	3:38	3:44	3:48	3:55	-	4:02	4:06	4:13	4:17
12	3:40	3:47	3:56	4:02	4:06	4:13	-	4:20	4:24	4:31	4:35
12	3:55	4:02	4:11	4:17	4:21	4:28	-	4:35	4:39	4:46	4:50
12	4:10	4:17	4:26	4:32	4:36	4:43	-	4:50	4:54	5:01	5:05
15	4:25	4:32	4:41	4:47	4:51	4:58	5:05	5:11	5:15	5:22	5:26
15	4:40	4:47	4:56	5:02	5:06	5:13	5:20	5:26	5:30	5:37	5:41
15	4:55	5:02	5:11	5:17	5:21	5:28	5:35	5:41	5:45	5:52	5:56
15	5:11	5:18	5:27	5:33	5:37	5:43	5:50	5:56	6:00	6:07	6:11
15	5:26	5:33	5:42	5:48	5:52	5:58	6:05	6:11	6:15	6:22	6:26
15	5:41	5:48	5:57	6:03	6:07	6:13	6:20	6:26	6:30	6:37	6:41
15	5:56	6:03	6:12	6:18	6:22	6:28	6:35	6:41	6:45	6:52	6:56
12	6:10	6:17	6:26	6:32	6:36	6:42	-	6:49	6:53	7:00	7:04
12	6:32	6:38	6:46	6:51	6:55	7:02	-	7:10	7:14	7:20	7:24
12	6:52	6:58	7:06	7:11	7:15	7:22	-	7:30	7:34	7:40	7:44
12	7:10	7:16	7:24	7:29	7:33	7:40	-	7:48	7:52	7:58	8:02
12	7:30	7:36	7:44	7:49	7:53	8:00	-	8:08	8:12	8:18	8:22
12	7:50	7:56	8:04	8:09	8:13	8:20	-	8:28	8:32	8:38	8:42

Weekday Northbound

Route Number	Addison Road M metro	Addison Rd. & Seat Pleasant Dr. (M.L.King Jr. Hwy.)	Martin Luther King Jr. Hwy. & Belle Haven Dr.	Matthew Henson Ave. & Barlowe Rd.	Lans-downe Village Apart-ments	Landover Mall	Fire House Rd. & Lombard St. E. (Landover Rd.)	Haw-thorne St. & Pine-brook Ave.	Landover M metro	Prince George's Hospital	CAPITAL PLAZA
AM Service											
♿ A15	5:20	5:24	5:29	5:32	5:38	-	5:44	5:47	5:51	5:59	6:05
♿ A15	5:40	5:44	5:50	5:53	5:59	6:04	6:12	6:15	6:19	6:27	6:33
A15	6:00	6:04	6:10	6:13	6:19	6:24	6:32	6:35	6:39	6:47	6:53
♿ A15	6:15	6:19	6:25	6:28	6:34	6:39	6:47	6:50	6:54	7:02	7:08
♿ A15	6:30	6:34	6:40	6:43	6:49	6:54	7:02	7:05	7:09	7:17	7:23
♿ A15	6:45	6:49	6:55	6:59	7:05	7:10	7:18	7:21	7:25	7:34	7:40
A15	7:00	7:04	7:10	7:14	7:20	7:25	7:33	7:36	7:40	7:49	7:55
♿ A15	7:15	7:19	7:25	7:29	7:35	7:40	7:48	7:51	7:55	8:04	8:10
A12	7:30	7:34	7:40	7:44	-	7:50	7:58	8:01	8:05	8:14	8:20
♿ A12	7:45	7:49	7:55	7:59	-	8:05	8:13	8:16	8:20	8:29	8:35
A12	8:00	8:04	8:10	8:13	-	8:19	8:27	8:30	8:33	8:41	8:47
♿ A12	8:15	8:19	8:25	8:28	-	8:34	8:42	8:45	8:48	8:56	9:02
♿ A12	8:30	8:34	8:40	8:43	-	8:49	8:57	9:00	9:03	9:11	9:17
♿ A12	8:45	8:49	8:55	8:58	-	9:04	9:12	9:15	9:18	9:26	9:32
A12	9:00	9:04	9:10	9:13	-	9:19	9:27	9:30	9:33	9:41	9:47
♿ A12	9:15	9:19	9:25	9:28	-	9:34	9:42	9:45	9:48	9:56	10:02
A12	9:30	9:34	9:40	9:43	-	9:49	9:57	10:00	10:03	10:11	10:17
♿ A12	9:50	9:54	10:00	10:03	-	10:09	10:17	10:20	10:23	10:31	10:37
A12	10:10	10:14	10:20	10:23	-	10:29	10:37	10:40	10:43	10:51	10:57
♿ A12	10:30	10:34	10:40	10:43	-	10:49	10:57	11:00	11:03	11:11	11:17
♿ A12	10:50	10:54	11:00	11:03	-	11:09	11:17	11:20	11:23	11:31	11:37
♿ A12	11:10	11:14	11:20	11:23	-	11:29	11:37	11:40	11:43	11:51	11:57
♿ A12	11:30	11:34	11:40	11:43	-	11:49	11:57	12:00	12:03	12:11	12:17
♿ A12	11:50	11:54	12:00	12:03	-	12:09	12:17	12:20	12:23	12:31	12:37
PM Service											
♿ A12	12:10	12:14	12:20	12:23	-	12:29	12:37	12:40	12:43	12:51	12:57
♿ A12	12:30	12:34	12:40	12:43	-	12:49	12:57	1:00	1:03	1:11	1:17
♿ A12	12:50	12:54	1:00	1:03	-	1:09	1:17	1:20	1:23	1:31	1:37
A12	1:10	1:14	1:20	1:23	-	1:29	1:37	1:40	1:43	1:51	1:57
♿ A12	1:30	1:34	1:40	1:43	-	1:49	1:57	2:00	2:03	2:11	2:17
♿ A12	1:50	1:54	2:00	2:03	-	2:09	2:17	2:20	2:23	2:31	2:37
♿ A12	2:10	2:14	2:20	2:23	-	2:29	2:37	2:40	2:43	2:51	2:57
A12	2:30	2:34	2:40	2:43	-	2:49	2:57	3:00	3:03	3:11	3:17
♿ A12	2:50	2:54	3:00	3:03	-	3:09	3:17	3:20	3:23	3:31	3:37
A12	3:10	3:14	3:20	3:23	-	3:30	3:38	3:41	3:45	3:53	4:00
♿ A12	3:25	3:29	3:35	3:38	-	3:45	3:53	3:56	4:00	4:08	4:15
♿ A12	3:40	3:44	3:50	3:53	-	4:00	4:08	4:11	4:15	4:23	4:30
A12	3:55	4:01	4:07	4:10	-	4:18	4:27	4:30	4:34	4:42	4:48
♿ A12	4:10	4:16	4:22	4:25	-	4:33	4:42	4:45	4:49	4:57	5:03
♿ A12	4:25	4:31	4:37	4:40	-	4:48	4:57	5:00	5:04	5:12	5:18
♿ A12	4:40	4:46	4:52	4:55	-	5:03	5:12	5:15	5:19	5:27	5:33
♿ A12	4:55	5:01	5:07	5:10	-	5:18	5:27	5:30	5:34	5:42	5:48
♿ A12	5:10	5:17	5:24	5:28	-	5:36	5:45	5:48	5:52	6:00	6:06
A12	5:25	5:32	5:39	5:43	-	5:51	6:00	6:03	6:07	6:15	6:21
♿ A12	5:40	5:46	5:52	5:55	-	6:00	6:09	6:12	6:16	6:24	6:30
♿ A12	5:55	6:01	6:07	6:10	-	6:15	6:24	6:27	6:31	6:39	6:45
A12	6:10	6:14	6:19	6:22	-	6:27	6:35	6:38	6:41	6:48	6:54
♿ A12	6:30	6:34	6:39	6:42	-	6:47	6:55	6:58	7:01	7:08	7:14
♿ A12	6:50	6:54	6:59	7:02	-	7:07	7:15	7:18	7:21	7:28	7:34
♿ A12	7:10	7:14	7:19	7:22	-	7:27	7:35	7:38	7:41	7:48	7:54
♿ A12	7:30	7:34	7:39	7:42	-	7:47	7:55	7:58	8:01	8:08	8:14
A12	7:50	7:54	7:59	8:02	-	8:07	8:15	8:18	8:21	8:28	8:34

How to use this

First, look at th
closest to your
find the schedul
or Sunday) and
that schedule b
your destinatio
find the time th
rive. Then move
umn listed unde
you should be a
stop not listed,
yours as the tin
stop listed in bo
it is the *end-of-*
identify the last
ule and shown

Note: Schedules
Customer Inform

Important Telep

Customer Inform
routes, parking and other
8 a.m.-10:30 p.m. week
Customer Assis
(or e-mail us at
Hot Line *(record*
ID Cards for Rid
with Disabiliti
Lost and Found
MetroAccess *(*
service for dis
Metro Mobility
with special ac
Transit Police *(*
TripFax ....
Web Site ....
Wheelchair lift-eq

Metrobus Holid

Saturday schedu
Luther King, Jr.
Day and Veteran
on some routes.

Sunday schedul
Year's Day, Men
and Christmas

Rider Etiquette

When boarding,
Metrobus oper
rear of the bus
behind the whi
reserved for sen
It is against the
audio or video
save this schedu
coworker or frie

2	10:50	10:57	11:05	11:10	11:13	11:20	-	11:26	11:29	11:35	11:38
2	11:10	11:17	11:25	11:30	11:33	11:40	-	11:46	11:49	11:55	11:58
2	11:30	11:37	11:45	11:50	11:53	12:00	-	12:06	12:09	12:15	12:18
2	11:50	11:57	12:05	12:10	12:13	12:20	-	12:26	12:29	12:35	12:38
PM Service											
2	12:10	12:17	12:25	12:30	12:33	12:40	-	12:46	12:49	12:55	12:58
2	12:30	12:37	12:45	12:50	12:53	1:00	-	1:06	1:09	1:15	1:18
2	12:50	12:57	1:05	1:10	1:13	1:20	-	1:26	1:29	1:35	1:38
2	1:10	1:17	1:25	1:30	1:33	1:40	-	1:46	1:49	1:55	1:58
2	1:30	1:37	1:45	1:50	1:53	2:00	-	2:06	2:09	2:15	2:18
2	1:50	1:57	2:05	2:10	2:13	2:20	-	2:26	2:29	2:35	2:38
2	2:06	2:13	2:21	2:26	2:29	2:36	-	2:43	2:47	2:54	2:58
2	2:26	2:33	2:41	2:46	2:49	2:56	-	3:03	3:07	3:14	3:18
2	2:47	2:54	3:03	3:09	3:13	3:20	-	3:27	3:31	3:38	3:42
2	3:07	3:14	3:23	3:29	3:33	3:40	-	3:47	3:51	3:58	4:02
2	3:22	3:29	3:38	3:44	3:48	3:55	-	4:02	4:06	4:13	4:17
2	3:40	3:47	3:56	4:02	4:06	4:13	-	4:20	4:24	4:31	4:35
2	3:55	4:02	4:11	4:17	4:21	4:28	-	4:35	4:39	4:46	4:50
2	4:10	4:17	4:26	4:32	4:36	4:43	-	4:50	4:54	5:01	5:05
5	4:25	4:32	4:41	4:47	4:51	4:58	5:05	5:11	5:15	5:22	5:26
5	4:40	4:47	4:56	5:02	5:06	5:13	5:20	5:26	5:30	5:37	5:41
5	4:55	5:02	5:11	5:17	5:21	5:28	5:35	5:41	5:45	5:52	5:56
5	5:11	5:18	5:27	5:33	5:37	5:43	5:50	5:56	6:00	6:07	6:11
5	5:26	5:33	5:42	5:48	5:52	5:58	6:05	6:11	6:15	6:22	6:26
5	5:41	5:48	5:57	6:03	6:07	6:13	6:20	6:26	6:30	6:37	6:41
5	5:56	6:03	6:12	6:18	6:22	6:28	6:35	6:41	6:45	6:52	6:56
2	6:10	6:17	6:26	6:32	6:36	6:42	-	6:49	6:53	7:00	7:04
2	6:32	6:38	6:46	6:51	6:55	7:02	-	7:10	7:14	7:20	7:24
2	6:52	6:58	7:06	7:11	7:15	7:22	-	7:30	7:34	7:40	7:44
2	7:10	7:16	7:24	7:29	7:33	7:40	-	7:48	7:52	7:58	8:02
2	7:30	7:36	7:44	7:49	7:53	8:00	-	8:08	8:12	8:18	8:22
2	7:50	7:56	8:04	8:09	8:13	8:20	-	8:28	8:32	8:38	8:42
2	8:10	8:16	8:24	8:29	8:33	8:40	-	8:48	8:52	8:58	9:02
2	8:30	8:36	8:44	8:49	8:53	9:00	-	9:08	9:12	9:18	9:22
2	8:50	8:56	9:04	9:09	9:13	9:20	-	9:28	9:32	9:38	9:42
2	9:10	9:16	9:24	9:29	9:33	9:40	-	9:48	9:52	9:58	10:02
2	9:40	9:46	9:54	9:59	10:03	10:10	-	10:18	10:22	10:28	10:32
2	10:12	10:18	10:26	10:31	10:35	10:41	-	10:48	10:52	10:58	11:02
2	10:42	10:48	10:56	11:01	11:05	11:11	-	11:18	11:22	11:28	11:32
2	11:19	11:24	11:32	11:36	11:39	11:44	-	11:50	11:52	11:56	12:00
2	11:49	11:54	12:02	12:06	12:09	12:14	-	12:20	12:22	12:26	12:30

esignated trips operated with wheelchair lift equipped buses.

♿	**A12**	10:50	10:54	11:00	11:03	-	11:09	11:17	11:20	11:23	11:31	11:37
♿	**A12**	11:10	11:14	11:20	11:23	-	11:29	11:37	11:40	11:43	11:51	11:57
♿	**A12**	11:30	11:34	11:40	11:43	-	11:49	11:57	12:00	12:03	12:11	12:17
♿	**A12**	11:50	11:54	12:00	12:03	-	12:09	12:17	12:20	12:23	12:31	12:37
PM Service												
♿	**A12**	12:10	12:14	12:20	12:23	-	12:29	12:37	12:40	12:43	12:51	12:57
♿	**A12**	12:30	12:34	12:40	12:43	-	12:49	12:57	1:00	1:03	1:11	1:17
♿	**A12**	12:50	12:54	1:00	1:03	-	1:09	1:17	1:20	1:23	1:31	1:37
	A12	1:10	1:14	1:20	1:23	-	1:29	1:37	1:40	1:43	1:51	1:57
♿	**A12**	1:30	1:34	1:40	1:43	-	1:49	1:57	2:00	2:03	2:11	2:17
♿	**A12**	1:50	1:54	2:00	2:03	-	2:09	2:17	2:20	2:23	2:31	2:37
♿	**A12**	2:10	2:14	2:20	2:23	-	2:29	2:37	2:40	2:43	2:51	2:57
	A12	2:30	2:34	2:40	2:43	-	2:49	2:57	3:00	3:03	3:11	3:17
♿	**A12**	2:50	2:54	3:00	3:03	-	3:09	3:17	3:20	3:23	3:31	3:37
	A12	3:10	3:14	3:20	3:23	-	3:30	3:38	3:41	3:45	3:53	4:00
♿	**A12**	3:25	3:29	3:35	3:38	-	3:45	3:53	3:56	4:00	4:08	4:15
♿	**A12**	3:40	3:44	3:50	3:53	-	4:00	4:08	4:11	4:15	4:23	4:30
	A12	3:55	4:01	4:07	4:10	-	4:18	4:27	4:30	4:34	4:42	4:48
♿	**A12**	4:10	4:16	4:22	4:25	-	4:33	4:42	4:45	4:49	4:57	5:03
♿	**A12**	4:25	4:31	4:37	4:40	-	4:48	4:57	5:00	5:04	5:12	5:18
♿	**A12**	4:40	4:46	4:52	4:55	-	5:03	5:12	5:15	5:19	5:27	5:33
♿	**A12**	4:55	5:01	5:07	5:10	-	5:18	5:27	5:30	5:34	5:42	5:48
♿	**A12**	5:10	5:17	5:24	5:28	-	5:36	5:45	5:48	5:52	6:00	6:06
	A12	5:25	5:32	5:39	5:43	-	5:51	6:00	6:03	6:07	6:15	6:21
♿	**A12**	5:40	5:46	5:52	5:55	-	6:00	6:09	6:12	6:16	6:24	6:30
♿	**A12**	5:55	6:01	6:07	6:10	-	6:15	6:24	6:27	6:31	6:39	6:45
	A12	6:10	6:14	6:19	6:22	-	6:27	6:35	6:38	6:41	6:48	6:54
♿	**A12**	6:30	6:34	6:39	6:42	-	6:47	6:55	6:58	7:01	7:08	7:14
♿	**A12**	6:50	6:54	6:59	7:02	-	7:07	7:15	7:18	7:21	7:28	7:34
♿	**A12**	7:10	7:14	7:19	7:22	-	7:27	7:35	7:38	7:41	7:48	7:54
♿	**A12**	7:30	7:34	7:39	7:42	-	7:47	7:55	7:58	8:01	8:08	8:14
	A12	7:50	7:54	7:59	8:02	-	8:07	8:15	8:18	8:21	8:28	8:34
♿	**A12**	8:10	8:14	8:19	8:22	-	8:27	8:35	8:38	8:41	8:48	8:54
♿	**A12**	8:30	8:34	8:39	8:42	-	8:47	8:55	8:58	9:01	9:08	9:14
♿	**A12**	8:50	8:54	8:59	9:02	-	9:07	9:15	9:18	9:21	9:28	9:34
♿	**A12**	9:10	9:14	9:19	9:22	-	9:27	9:35	9:38	9:41	9:48	9:54
♿	**A12**	9:40	9:44	9:49	9:52	-	9:57	10:05	10:08	10:11	10:18	10:24
♿	**A12**	10:10	10:14	10:19	10:22	-	10:27	10:35	10:38	10:41	10:48	10:54
♿	**A12**	10:40	10:44	10:49	10:52	-	10:56	11:01	11:04	11:07	11:14	11:20
♿	**A12**	11:10	11:14	11:19	11:22	-	11:26	11:31	11:34	11:37	11:44	11:50
♿	**A12**	11:40	11:44	11:49	11:52	-	11:56	12:01	12:04	12:07	12:14	12:20
After Midnight Service												
♿	**A12**	12:10	12:13	12:16	12:19	-	-	12:22	12:25	12:28	12:34	12:40
♿	**A12**	12:40	12:43	12:46	12:49	-	-	12:52	12:55	12:58	1:04	1:10

♿ — Designated trips operated with wheelchair lift equipped buses.

with Disabilitie
Lost and Found .
MetroAccess *(r*
service for disal
Metro Mobility L
with special acc
Transit Police *(e*
TripFax ....
Web Site ....
Wheelchair lift-equ

Metrobus Holida

Saturday schedul Luther King, Jr. D Day and Veterans on some routes.

Sunday schedule Year's Day, Mem and Christmas D

Rider Etiquette

When boarding, Metrobus operat rear of the bus t behind the whit reserved for seni It is against the audio or video e *save this schedul* *coworker or frie*

OOKING



Call Metro's Events Hotline

202/783-1070

LOS

SO

Call

ay Northbound

ns- vne age rt- nts	Landover Mall	Fire House Rd. & Lombard St. E. (Landover Rd.)	Haw-thorne St. & Pine-brook Ave.	Landover M	Prince George's Hospital	CAPITAL PLAZA
M Service						
38	-	5:44	5:47	5:51	5:59	6:05
59	6:04	6:12	6:15	6:19	6:27	6:33
9	6:24	6:32	6:35	6:39	6:47	6:53
34	6:39	6:47	6:50	6:54	7:02	7:08
49	6:54	7:02	7:05	7:09	7:17	7:23
05	7:10	7:18	7:21	7:25	7:34	7:40
20	7:25	7:33	7:36	7:40	7:49	7:55
35	7:40	7:48	7:51	7:55	8:04	8:10
	7:50	7:58	8:01	8:05	8:14	8:20
	8:05	8:13	8:16	8:20	8:29	8:35
	8:19	8:27	8:30	8:33	8:41	8:47
	8:34	8:42	8:45	8:48	8:56	9:02
	8:49	8:57	9:00	9:03	9:11	9:17
	9:04	9:12	9:15	9:18	9:26	9:32
	9:19	9:27	9:30	9:33	9:41	9:47
	9:34	9:42	9:45	9:48	9:56	10:02
	9:49	9:57	10:00	10:03	10:11	10:17
	10:09	10:17	10:20	10:23	10:31	10:37
	10:29	10:37	10:40	10:43	10:51	10:57
	10:49	10:57	11:00	11:03	11:11	11:17
	11:09	11:17	11:20	11:23	11:31	11:37
	11:29	11:37	11:40	11:43	11:51	11:57
	11:49	11:57	12:00	12:03	12:11	12:17
	12:09	12:17	12:20	12:23	12:31	12:37
M Service						
	12:29	12:37	12:40	12:43	12:51	12:57
	12:49	12:57	1:00	1:03	1:11	1:17
	1:09	1:17	1:20	1:23	1:31	1:37
	1:29	1:37	1:40	1:43	1:51	1:57
	1:49	1:57	2:00	2:03	2:11	2:17
	2:09	2:17	2:20	2:23	2:31	2:37
	2:29	2:37	2:40	2:43	2:51	2:57
	2:49	2:57	3:00	3:03	3:11	3:17
	3:09	3:17	3:20	3:23	3:31	3:37
	3:30	3:38	3:41	3:45	3:53	4:00
	3:45	3:53	3:56	4:00	4:08	4:15
	4:00	4:08	4:11	4:15	4:23	4:30
	4:18	4:27	4:30	4:34	4:42	4:48
	4:33	4:42	4:45	4:49	4:57	5:03
	4:48	4:57	5:00	5:04	5:12	5:18
	5:03	5:12	5:15	5:19	5:27	5:33
	5:18	5:27	5:30	5:34	5:42	5:48
	5:36	5:45	5:48	5:52	6:00	6:06
	5:51	6:00	6:03	6:07	6:15	6:21
	6:00	6:09	6:12	6:16	6:24	6:30
	6:15	6:24	6:27	6:31	6:39	6:45
	6:27	6:35	6:38	6:41	6:48	6:54
	6:47	6:55	6:58	7:01	7:08	7:14
	7:07	7:15	7:18	7:21	7:28	7:34
	7:27	7:35	7:38	7:41	7:48	7:54
	7:47	7:55	7:58	8:01	8:08	8:14
	8:07	8:15	8:18	8:21	8:28	8:34

Saturday Southbound

Route Number		Capital Plaza	Prince George's Hospital	Landover M	Haw-thorne St & Pine-Brook Ave.	Fire House Rd. & Landover Rd.	Landover Mall	Barlowe Rd. & Matthew Henson Ave.	Martin Luther King Jr. Hwy. & Columbia Park Rd.	Addison Rd. & James Farmer Way (M.L. King Jr. Hwy.)	ADDISON ROAD M
AM Service											
♿	A11	5:50	5:56	-	6:02	6:04	6:09	6:14	6:17	6:23	■6:26
♿	A12	7:10	7:16	-	7:22	7:24	7:29	7:34	7:37	7:43	7:46
♿	A12	7:50	7:56	8:03	8:07	8:09	8:14	8:19	8:22	8:28	8:31
♿	A12	8:30	8:36	8:43	8:47	8:49	8:54	8:59	9:02	9:08	9:11
♿	A12	9:10	9:17	9:24	9:29	9:32	9:38	9:45	9:48	9:54	9:58
♿	A12	9:50	9:57	10:04	10:09	10:12	10:18	10:25	10:28	10:34	10:38
♿	A12	10:30	10:37	10:44	10:49	10:52	10:58	11:05	11:08	11:14	11:18
♿	A12	11:10	11:17	11:24	11:29	11:32	11:38	11:45	11:48	11:54	11:58
♿	A12	11:50	11:57	12:04	12:09	12:13	12:20	12:28	12:31	12:38	12:42
PM Service											
♿	A12	12:30	12:37	12:44	12:49	12:53	1:00	1:08	1:11	1:18	1:22
♿	A12	1:10	1:17	1:24	1:29	1:33	1:40	1:48	1:51	1:58	2:02
♿	A12	1:50	1:57	2:04	2:09	2:13	2:20	2:28	2:31	2:38	2:42
♿	A12	2:30	2:37	2:44	2:49	2:53	3:00	3:08	3:11	3:18	3:22
♿	A12	3:10	3:17	3:24	3:29	3:33	3:40	3:48	3:51	3:58	4:02
♿	A12	3:50	3:57	4:04	4:09	4:13	4:20	4:28	4:31	4:38	4:42
♿	A12	4:27	4:35	4:43	4:48	4:52	4:59	5:09	5:13	5:21	5:25
♿	A12	5:07	5:15	5:23	5:28	5:32	5:39	5:49	5:53	6:01	6:05
♿	A12	5:47	5:55	6:03	6:08	6:12	6:19	6:29	6:33	6:41	6:45
♿	A12	6:30	6:38	6:46	6:51	6:55	7:02	7:12	7:16	7:24	7:28
♿	A12	7:10	7:18	7:26	7:30	7:34	7:41	7:49	7:53	8:00	8:04
♿	A12	8:15	8:23	8:30	8:34	8:38	8:44	8:52	8:56	9:02	9:05
♿	A12	9:15	9:23	9:30	9:34	9:38	9:44	9:52	9:56	10:02	10:05
♿	A12	10:15	10:23	10:29	10:32	10:35	10:40	10:45	10:48	10:54	10:57
♿	A12	11:15	11:23	11:29	11:32	11:35	11:40	11:45	11:48	11:54	11:57

■—Trip arrives at 11th & E Sts., N.W. at 6:53 a.m. and is signed FEDERAL TRIANGLE.

♿—All trips operated with wheelchair lift equipped buses.

Saturday N

Route Number		Addison Road M	Addison Rd. & Seat Pleasant Dr. (M.L.King Jr. Hwy.)	Martin Luther King Jr. Hwy. & Belle Haven Dr.	Matthew Henson Ave. & Barlowe Rd.	Landover Mall
						AM Servic
♿	A12	6:10	6:14	6:19	6:21	6:26
♿	A12	6:50	6:54	6:59	7:01	7:06
♿	A12	7:30	7:34	7:39	7:41	7:46
♿	A12	8:10	8:14	8:19	8:21	8:26
♿	A12	8:51	8:56	9:01	9:04	9:09
♿	A12	9:37	9:42	9:47	9:50	9:55
♿	A12	10:11	10:16	10:21	10:24	10:29
♿	A12	10:53	10:58	11:03	11:06	11:11
♿	A12	11:33	11:38	11:45	11:48	11:54
						PM Servic
♿	A12	12:13	12:18	12:25	12:28	12:34
♿	A12	12:53	12:58	1:05	1:08	1:14
♿	A12	1:33	1:38	1:45	1:48	1:54
♿	A12	2:13	2:18	2:25	2:28	2:34
♿	A12	2:53	2:58	3:05	3:08	3:14
♿	A12	3:33	3:38	3:45	3:48	3:54
♿	A12	4:13	4:17	4:23	4:26	4:32
♿	A12	4:53	4:57	5:03	5:06	5:12
♿	A12	5:33	5:37	5:43	5:46	5:52
♿	A12	6:13	6:17	6:23	6:26	6:32
♿	A12	7:20	7:24	7:30	7:33	7:39
♿	A12	8:20	8:24	8:30	8:33	8:39
♿	A12	9:20	9:24	9:30	9:33	9:39
♿	A12	10:20	10:24	10:30	10:33	10:39

♿ — All trips operated with wheelchair lift equipped buses.

Effective as of August 31, 1997

C12,14

Hillcrest Heights Line

Between
Marlow Heights
Hillcrest Heights
Carriage Hill
Fairfax Village
Pennsylvania and Potomac Avenues, SE
and
Potomac Avenue station

♿ – Designated trips operated with wheelchair lift-equipped buses.

5119
Welcome Aboard
metrobus

Washington Metropolitan Area Transit Authority
600 Fifth Street, N.W., Washington, D.C. 20001
INFORMATION: 202/637-7000 (TDD 202/638-3780)
http://www.wmata.com

Weekday Westbound

Route Number	Auth Place & Auth Way	Marlow Heights Shopping Center	Dallas Pl. & Dallas Dr. (Marlow Overlook Apts.)	28th Ave. & Saint Barnabas Rd.	23rd Pkwy. & Jameson St.	3382 Curtis Dr. (Carriage Hill Apts.)	Branch & Southern Aves.	38th St & Pennsyl-vania Ave. SE (Fairfax Village)	Pennsyl-vania Ave. & L'Enfant Square	Pennsyl-vania & Poto-mac Aves. SE POTO-MAC AVE. M metro
AM Service										
C12	-	-	6:00	6:03	6:11	6:18	6:25	6:29	6:41	6:44
C12	-	-	6:20	6:23	6:31	6:38	6:45	6:49	7:01	7:04
C12	-	-	6:35	6:38	6:46	6:53	7:00	7:04	7:16	7:19
C12	-	-	6:50	6:53	7:01	7:08	7:15	7:19	7:31	7:34
C12	-	-	7:10	7:13	7:21	7:28	7:35	7:39	7:51	7:54
C12	-	-	7:30	7:33	7:41	7:48	7:55	7:59	8:11	8:14
C12	-	-	7:50	7:53	8:01	8:08	8:15	8:19	8:31	8:34
C12	-	-	8:45	8:48	8:53	9:00	9:04	9:08	9:13	9:15
C12	-	-	9:15	9:18	9:23	9:30	9:34	9:38	9:43	9:45
C14	9:28	9:36	-	-	-	9:43	9:47	9:51	9:56	9:58
C14	10:28	10:36	-	-	-	10:43	10:47	10:51	10:56	10:58
C14	11:28	11:36	-	-	-	11:43	11:47	11:51	11:56	11:58
PM Service										
C14	12:28	12:36	-	-	-	12:43	12:47	12:51	12:56	12:58
C14	1:28	1:36	-	-	-	1:43	1:47	1:51	1:56	1:58
C14	2:28	2:36	-	-	-	2:43	2:47	2:51	2:56	2:58
C14	3:30	3:40	-	-	-	3:48	3:53	3:57	4:04	4:06
C12	-	-	4:10	4:13	4:17	4:25	4:30	4:34	4:41	4:43
C14	4:35	4:45	-	-	-	4:53	4:58	5:02	5:09	5:11
C14	5:05	5:15	-	-	-	5:23	5:28	5:32	5:39	5:41
C14	6:20	6:30	-	-	-	6:38	6:43	6:47	6:54	6:56
C12	-	-	6:34	6:37	6:41	6:49	6:54	6:58	7:05	7:07

Saturday Westbound

Route Number	Auth Place & Auth Way	Marlow Heights Shopping Center	3382 Curtis Dr. (Carrage Hill Apts.)	Branch & Southern Aves.	38th St. & Pennsyl-vania Ave. SE (Fairfax Village)	Pennsyl-vania Ave. & L'Enfant Square	Pennsyl-vania & Potomac Aves.SE POTO-MAC AVE. M metro
AM Service							
♿ C14	9:40	9:48	9:54	9:58	10:02	10:07	10:09
♿ C14	10:55	11:03	11:09	11:13	11:17	11:22	11:24
PM Service							
♿ C14	12:10	12:18	12:24	12:28	12:32	12:37	12:39
♿ C14	1:25	1:33	1:39	1:43	1:47	1:52	1:54
♿ C14	2:40	2:48	2:54	2:58	3:02	3:07	3:09
♿ C14	3:55	4:03	4:09	4:13	4:17	4:22	4:24
♿ C14	5:10	5:18	5:24	5:28	5:32	5:37	5:39

♿- All trips operate with wheelchair lift equipped buses.

No Sunday Service

Weekday Eastbound

Route Number	Pennsyl-vania & Potomac Aves. Potomac Ave. M metro	Pennsyl-vania Ave. & L'Enfant Square	38th St. & Alabama Ave. SE (Fairfax Village)	Branch & Southern Aves.	3382 Curtis Dr. (Carriage Hill Apts.)	23rd. Pkwy & Jameson St.	28th Ave. & Saint Barnabas Rd.	Dallas Pl. & Dallas Dr. (MARLOW OVER-LOOK)	Marlow Heights Shopping Center	Auth Place & Auth Way (AUTH RD.)
AM Service										
C14	6:25	6:28	6:34	6:38	6:42	-	-	-	6:50	6:59
C14	7:00	7:03	7:09	7:13	7:17	-	-	-	7:25	7:34
C14	8:00	8:03	8:09	8:13	8:17	-	-	-	8:25	8:34
C14	8:50	8:53	8:59	9:03	9:07	-	-	-	9:15	9:24
C14	9:50	9:53	9:59	10:03	10:06	-	-	-	10:14	10:23
C14	10:50	10:53	10:59	11:03	11:06	-	-	-	11:14	11:23
C14	11:50	11:53	11:59	12:03	12:06	-	-	-	12:14	12:23
PM Service										
C14	12:50	12:53	12:59	1:03	1:06	-	-	-	1:14	1:23
C14	1:50	1:53	1:59	2:03	2:06	-	-	-	2:14	2:23
C14	2:50	2:55	3:01	3:06	3:10	-	-	-	3:18	3:27
C12	3:30	3:35	3:41	3:46	3:50	3:58	4:02	4:05	-	-
C14	4:10	4:17	4:24	4:30	4:34	-	-	-	4:42	4:51
C12	4:40	4:47	4:54	5:00	5:04	5:13	5:17	5:20	-	-
C14	4:55	5:02	5:09	5:15	5:19	-	-	-	5:27	5:36
C14	5:35	5:42	5:49	5:55	5:59	-	-	-	6:07	6:16
C12	5:50	5:57	6:04	6:10	6:14	6:23	6:27	6:30	-	-
C12	6:25	6:29	6:36	6:42	6:46	6:56	7:00	7:03	-	-
C12	7:05	7:09	7:16	7:22	7:26	7:34	7:38	7:41	-	-

Saturday Eastbound

Route Number	Pennsyl-vania & Potomac Aves. SE Potomac Ave. M metro	Pennsyl-vania Ave. & L'Enfant Square	38th St. & Alabama Ave. SE (Fairfax Village)	Branch & Southern Aves.	3382 Curtis Dr. (Carriage Hill Apts.)	23rd Pkwy & Jameson St.	28th Ave. & Saint Barnbas Rd. (MARLOW HEIGHTS)	Marlow Heights Shopping Center	Auth Place & Auth Way (AUTH RD.)
AM Service									
♿ C14	9:00	9:03	9:10	9:15	9:19	-	-	9:27	9:36
♿ C14	10:15	10:18	10:25	10:30	10:34	-	-	10:42	10:51
♿ C14	11:30	11:33	11:40	11:45	11:49	-	-	11:57	12:06
PM Service									
♿ C14	12:45	12:48	12:55	1:00	1:04	-	-	1:12	1:21
♿ C14	2:00	2:03	2:10	2:15	2:19	-	-	2:27	2:36
♿ C14	3:15	3:18	3:25	3:30	3:34	-	-	3:42	3:51
♿ C14	4:30	4:33	4:40	4:45	4:49	-	-	4:57	5:06
♿ C14	5:45	5:48	5:55	6:00	6:04	-	-	6:12	6:21
♿ C12/	6:44	6:47	6:54	6:59	7:03	7:12	7:16	-	-

♿- All trips operate with wheelchair lift equipped buses.

Hillcrest Heights Line
Routes C12,14

DURING SNOWSTORMS
CALL 202/637-7000
FOR METROBUS ROUTE INFORMATION

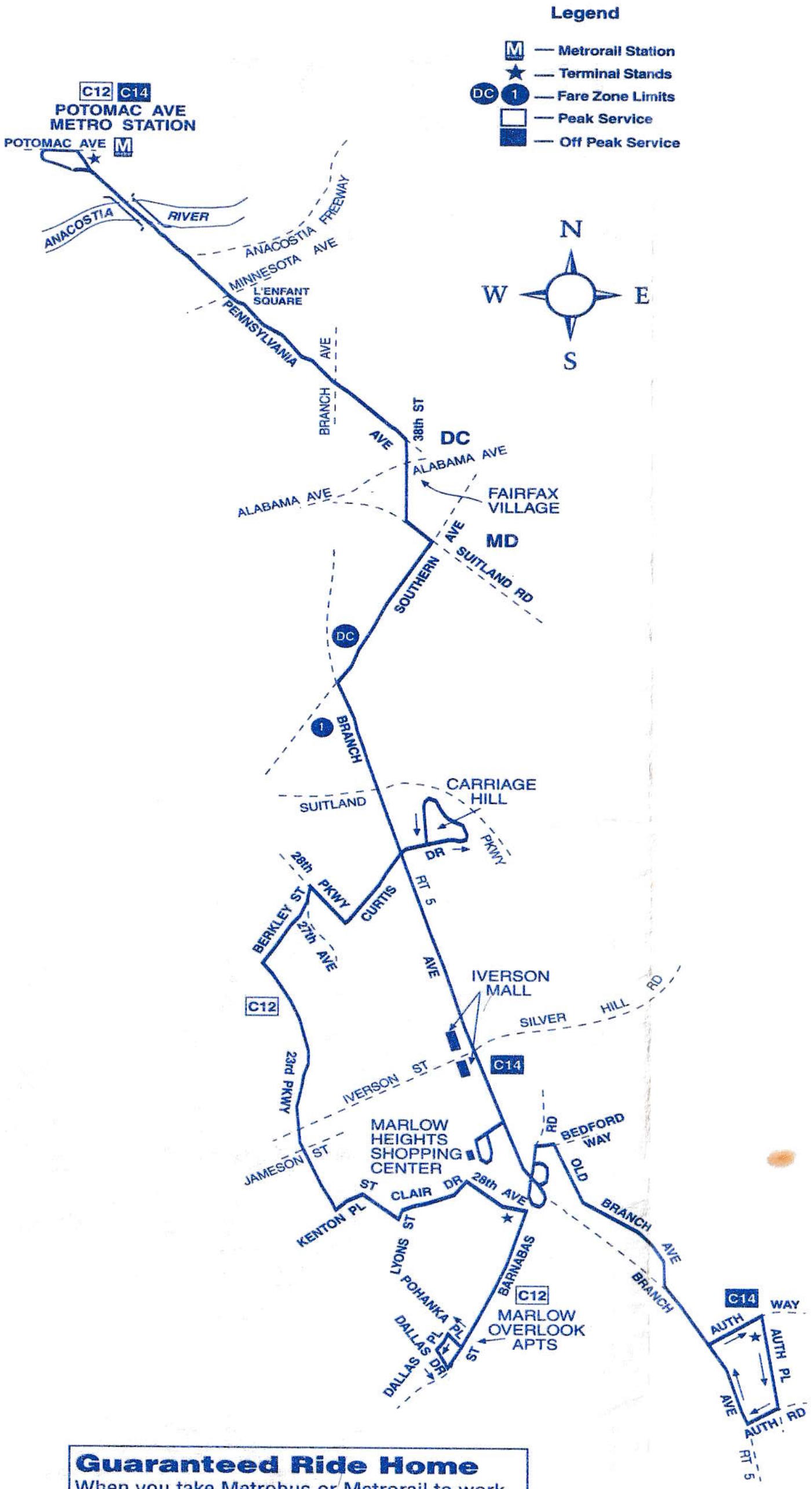
Legend
M — Metrorail Station
★ — Terminal Stands
DC 1 — Fare Zone Limits
☐ — Peak Service
■ — Off Peak Service
N
W
E
S
C12 C14
POTOMAC AVE
METRO STATION
POTOMAC AVE
ANACOSTIA
RIVER
ANACOSTIA FREEWAY
MINNESOTA AVE
L'ENFANT SQUARE
PENNSYLVANIA AVE
BRANCH AVE
38th ST
DC
ALABAMA AVE
ALABAMA AVE
FAIRFAX VILLAGE
MD
SOUTHERN AVE
SUITLAND RD
DC
1
BRANCH
CARRIAGE HILL
SUITLAND
DR
PKWY
28th PKWY
CURTIS
RT 5
BERKLEY ST
27th AVE
AVE
IVERSON MALL
SILVER HILL RD
C12
C14
23rd PKWY
IVERSON ST
MARLOW HEIGHTS SHOPPING CENTER
RD
BEDFORD WAY
OLD BRANCH AVE
JAMESON ST
ST CLAIR DR
28th AVE
KENTON PL
LYONS ST
BARNABAS
POHANKA PL
DALLAS PL
DALLAS DR
ST
C12
MARLOW OVERLOOK APTS
BRANCH
C14
WAY
AUTH
AUTH PL
AVE
AUTH RD
RT 5

Guaranteed Ride Home

When you take Metrobus or Metrorail to work, you are eligible to participate in the free Commuter Connection Guaranteed Ride Home Program.

The program will get you home in the event of a personal emergency or unscheduled overtime.

To register and to receive program details, call Commuter Connections at 1-800/745-RIDE.

(2/97)

Effective as of August 31, 1997
Reprinted December 1998

F4,6

Prince George's–Silver Spring Line

between
Silver Spring station (F4)
Prince George's Plaza station (F4,6)
West Hyattsville station (F6)
University of Maryland (F6)
College Park – U of Md station (F6)
Riverdale (F4,6)
East Pines (F4)
New Carrollton (F4,6)
and
New Carrollton station (F4,6)

♿ – Designated trips operated with wheelchair lift-equipped buses.

5119
Welcome Aboard
metro

Washington Metropolitan Area Transit Authority
600 Fifth Street, N.W., Washington, D.C. 20001
INFORMATION: 202/637-7000 (TDD 202/638-3780)
http://www.wmata.com

oute
Next,
rday
. On
st to
you
o ar-
col-
time
For a
efore
p. A
ates
y to
hed-
ses.
call
n.

000

780
328

070
245
973
195
181
186

464
121
420
com
825

artin
bus
able

New
Day

and.
the
and
are
ies.
play
ase
bor,
4/98)

SUPER PASS ...
SUPER SAVINGS!


FARECARD
VALUE
insert
8
BUS/RAIL
SUPER
PASS
$65.00
000180
M
metro

Two weeks' of unlimited rides on Metrobus and Metrorail. Just $65.

Prince George's - Silver Spring
Routes F4,6

DURING SNOWSTORMS
CALL 202/637-7000
FOR METROBUS ROUTE INFORMATION

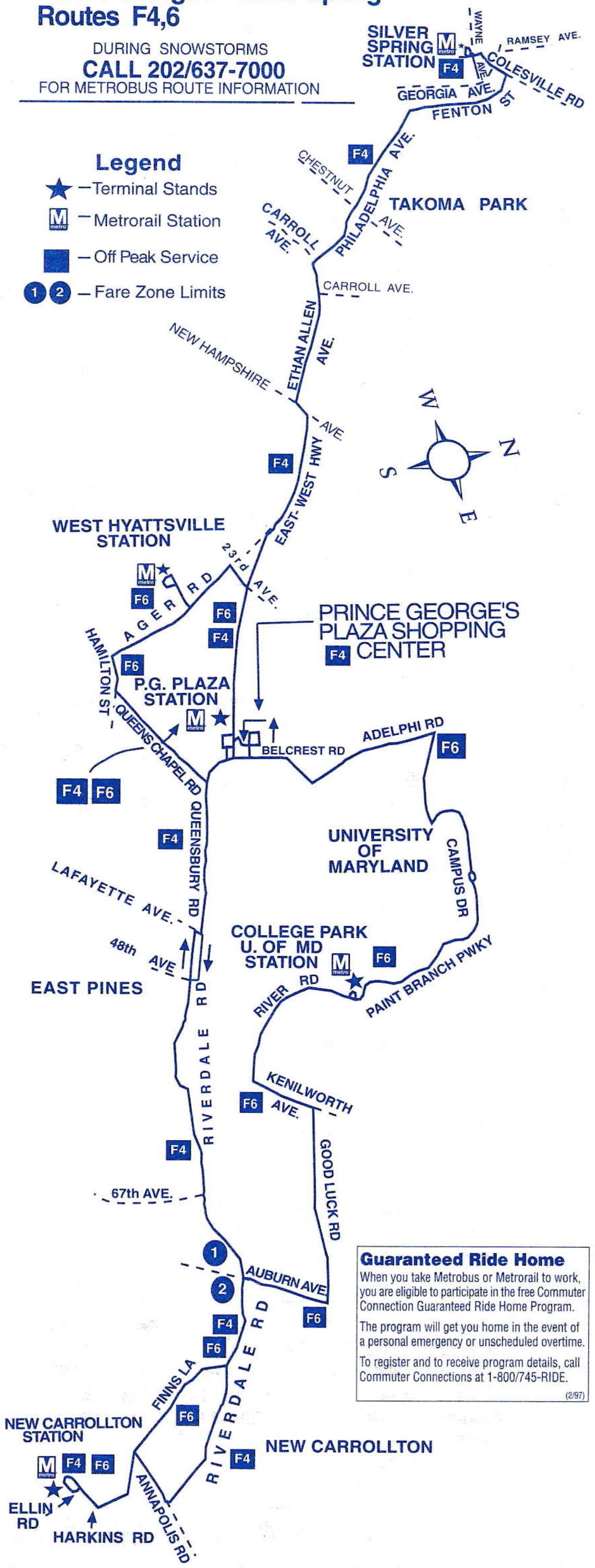
Legend
★ —Terminal Stands
M —Metrorail Station
■ —Off Peak Service
① ② —Fare Zone Limits
SILVER SPRING STATION
WAYNE AVE
RAMSEY AVE.
COLESVILLE RD
GEORGIA AVE.
FENTON ST
F4
CHESTNUT
PHILADELPHIA AVE.
TAKOMA PARK
CARROLL AVE.
CARROLL AVE.
NEW HAMPSHIRE AVE.
ETHAN ALLEN AVE.
EAST-WEST HWY
W
N
S
E
WEST HYATTSVILLE STATION
23rd AVE.
AGER RD
F6
HAMILTON ST
P.G. PLAZA STATION
PRINCE GEORGE'S PLAZA SHOPPING CENTER
QUEENS CHAPEL RD
BELCREST RD
ADELPHI RD
QUEENSBURY RD
UNIVERSITY OF MARYLAND
CAMPUS DR
LAFAYETTE AVE.
48th AVE
COLLEGE PARK U. OF MD STATION
EAST PINES
RIVER RD
PAINT BRANCH PWKY
KENILWORTH AVE.
RIVERDALE RD
GOOD LUCK RD
67th AVE.
AUBURN AVE
FINNS LA
NEW CARROLLTON STATION
NEW CARROLLTON
ELLIN RD
HARKINS RD
ANNAPOLIS RD

Guaranteed Ride Home
When you take Metrobus or Metrorail to work, you are eligible to participate in the free Commuter Connection Guaranteed Ride Home Program.
The program will get you home in the event of a personal emergency or unscheduled overtime.
To register and to receive program details, call Commuter Connections at 1-800/745-RIDE.
(2/97)

Weekday Eastbound

Route Number	Silver Spring	Philadelphia Ave. & Chestnut Ave.	East-West Hwy. & New Hampshire Ave. (Takoma Park)	Prince George's Plaza	West Hyattsville	Prince George's Plaza	Belcrest Rd. & East/ West Hwy.	College Park-University Of Maryland	67th Ave. & Riverdale Rd. (East Pines)	Riverdale Rd. & Finns La.	NEW CARROLLTON
					AM Service						
F4	-	-	-	5:27	-	5:30	-	-	5:45	-	5:55
F4	-	-	-	5:47	-	5:50	-	-	6:05	-	6:15
F6	-	-	-	5:34	5:41	-	5:47	6:00	-	6:09	6:15
F4	5:40	5:48	5:53	6:01	-	6:04	-	-	6:19	-	6:29
F6	-	-	-	6:07	6:14	-	6:20	6:35	-	6:47	6:53
F4	6:00	6:09	6:15	6:24	-	6:27	-	-	6:44	-	6:55
F4	6:20	6:29	6:35	6:44	-	6:47	-	-	7:04	-	7:15
F6	-	-	-	6:37	6:44	-	6:50	7:05	-	7:17	7:23
F4	6:40	6:49	6:55	7:04	-	7:07	-	-	7:24	-	7:35
F4	6:55	7:04	7:10	7:19	-	7:22	-	-	7:39	-	7:50
F6	-	-	-	7:07	7:14	-	7:20	7:35	-	7:47	7:53
F4	7:10	7:19	7:25	7:34	-	7:37	-	-	7:54	-	8:05
F4	7:25	7:34	7:40	7:49	-	7:52	-	-	8:09	-	8:20
F4	7:40	7:51	7:57	8:06	-	8:09	-	-	8:24	-	8:33
F6	-	-	-	7:45	7:54	-	8:01	8:16	-	8:28	8:34
F4	7:55	8:06	8:12	8:21	-	8:24	-	-	8:39	-	8:48
F4	8:10	8:21	8:27	8:36	-	8:39	-	-	8:54	-	9:03
F6	-	-	-	8:15	8:24	-	8:31	8:46	-	8:58	9:04
F4	8:25	8:36	8:42	8:51	-	8:54	-	-	9:09	-	9:18
F6	-	-	-	8:45	8:51	-	8:57	9:11	-	9:22	9:28
F4	8:40	8:50	8:56	9:05	-	9:08	-	-	9:25	-	9:35
F4	8:55	9:05	9:11	9:20	-	9:23	-	-	9:40	-	9:50
F4	9:10	9:20	9:26	9:35	-	9:38	-	-	9:55	-	10:05
F6	-	-	-	9:26	9:32	-	9:38	9:52	-	10:03	10:09
F4	9:35	9:45	9:51	10:00	-	10:03	-	-	10:20	-	10:30
F6	-	-	-	9:56	10:02	-	10:08	10:22	-	10:33	10:39
F4	9:50	10:00	10:06	10:15	-	10:18	-	-	10:35	-	10:45
F6	-	-	-	10:26	10:32	-	10:38	10:52	-	11:03	11:09
F4	10:25	10:35	10:41	10:50	-	10:53	-	-	11:10	-	11:20
F4	11:05	11:15	11:21	11:30	-	11:33	-	-	11:50	-	12:00
F6	-	-	-	11:32	11:38	-	11:44	11:58	-	12:09	12:15
F4	11:45	11:55	12:01	12:10	-	12:13	-	-	12:30	-	12:40
					PM Service						
F6	-	-	-	12:26	12:32	-	12:38	12:52	-	1:03	1:09
F4	12:25	12:35	12:41	12:50	-	12:53	-	-	1:10	-	1:20
F6	-	-	-	1:12	1:18	-	1:24	1:38	-	1:49	1:55
F4	1:05	1:15	1:21	1:30	-	1:33	-	-	1:50	-	2:00
F4	1:45	1:55	2:01	2:10	-	2:13	-	-	2:30	-	2:40
F6	-	-	-	2:18	2:26	-	2:32	2:47	-	2:59	3:05
F4	2:25	2:36	2:43	2:54	-	2:58	-	-	3:19	-	3:31
F4	2:45	2:56	3:03	3:14	-	3:18	-	-	3:39	-	3:51
F6	-	-	-	3:08	3:16	-	3:22	3:37	-	3:49	3:55
F4	3:05	3:16	3:23	3:34	-	3:38	-	-	3:59	-	4:11
F6	-	-	-	3:38	3:46	-	3:52	4:07	-	4:19	4:25
F4	3:20	3:31	3:38	3:49	-	3:53	-	-	4:14	-	4:26
F4	3:35	3:46	3:53	4:04	-	4:08	-	-	4:29	-	4:41
F4	3:50	4:01	4:08	4:19	-	4:23	-	-	4:44	-	4:56
F6	-	-	-	4:15	4:23	-	4:29	4:44	-	4:56	5:02
F4	4:05	4:16	4:23	4:34	-	4:38	-	-	4:59	-	5:11
F4	4:20	4:32	4:40	4:51	-	4:55	-	-	5:16	-	5:26
F6	-	-	-	4:50	4:58	-	5:04	5:19	-	5:31	5:37

Weekday Westbound

Route Number	New Carrollton	67th Ave. & Riverdale Rd. (East Pines)	Riverdale Rd. & Finns La.	College Park-University Of Maryland	Belcrest Rd. & East/ West Hwy.	West Hyatts-ville	PRINCE GEORGE'S PLAZA	Prince George's Plaza	East-West Hwy. & New Hampshire Ave. (Takoma Park)	Philadelphia Ave. & Chestnut Ave.	SILVER SPRING
					AM Service						
F4	5:20	5:27	-	-	-	-	5:46	5:49	6:00	6:07	6:15
F6	5:22	-	5:27	5:36	5:49	5:54	6:00	-	-	-	-
F4	5:35	5:42	-	-	-	-	6:01	6:04	6:15	6:22	6:30
F4	5:50	5:57	-	-	-	-	6:16	6:19	6:30	6:37	6:45
F6	5:52	-	5:57	6:06	6:19	6:24	6:30	-	-	-	-
F4	6:00	6:11	-	-	-	-	6:31	6:34	6:45	6:52	7:01
F4	6:15	6:26	-	-	-	-	6:46	6:49	7:00	7:07	7:16
F6	6:20	-	6:25	6:34	6:47	6:52	6:58	-	-	-	-
F4	6:30	6:41	-	-	-	-	7:01	7:04	7:15	7:22	7:31
F4	6:40	6:52	-	-	-	-	7:12	7:15	7:26	7:36	7:46
F4	6:55	7:07	-	-	-	-	7:27	7:30	7:41	7:51	8:01
F6	6:57	-	7:02	7:14	7:29	7:34	7:41	-	-	-	-
F4	7:10	7:22	-	-	-	-	7:42	7:45	7:56	8:06	8:16
F4	7:25	7:37	-	-	-	-	7:57	8:00	8:11	8:21	8:31
F6	7:27	-	7:32	7:44	7:59	8:04	8:11	-	-	-	-
F4	7:40	7:52	-	-	-	-	8:12	8:15	8:26	8:36	8:46
F4	7:55	8:07	-	-	-	-	8:27	8:30	8:41	8:51	9:01
F6	7:57	-	8:02	8:14	8:29	8:34	8:41	-	-	-	-
F4	8:20	8:32	-	-	-	-	8:52	8:55	9:06	9:16	9:26
F6	8:38	-	8:44	8:55	9:09	9:14	9:22	-	-	-	-
F4	8:45	8:56	-	-	-	-	9:12	9:15	9:24	9:31	9:40
F6	9:08	-	9:14	9:25	9:39	9:44	9:52	-	-	-	-
F4	9:25	9:36	-	-	-	-	9:52	9:55	10:04	10:11	10:20
F6	9:38	-	9:44	9:55	10:09	10:14	10:22	-	-	-	-
F4	10:05	10:16	-	-	-	-	10:32	10:35	10:44	10:51	11:00
F6	10:44	-	10:50	11:01	11:15	11:20	11:28	-	-	-	-
F4	10:45	10:56	-	-	-	-	11:12	11:15	11:24	11:31	11:40
F6	11:14	-	11:20	11:31	11:45	11:50	11:58	-	-	-	-
F4	11:25	11:36	-	-	-	-	11:52	11:55	12:04	12:11	12:20
					PM Service						
F4	12:05	12:16	-	-	-	-	12:32	12:35	12:44	12:51	1:00
F6	12:19	-	12:25	12:36	12:50	12:55	1:03	-	-	-	-
F4	12:45	12:56	-	-	-	-	1:12	1:15	1:24	1:31	1:40
F6	1:24	-	1:30	1:41	1:55	2:00	2:08	-	-	-	-
F4	1:25	1:36	-	-	-	-	1:52	1:55	2:04	2:11	2:20
F4	2:05	2:16	-	-	-	-	2:32	2:35	2:44	2:51	3:00
F6	2:14	-	2:20	2:31	2:45	2:50	2:58	-	-	-	-
F4	2:20	2:31	-	-	-	-	2:47	2:50	2:59	3:06	3:15
F4	2:35	2:46	-	-	-	-	3:02	3:05	3:14	3:21	3:30
F4	2:40	2:53	-	-	-	-	3:14	3:18	3:29	3:36	3:45
F6	2:48	-	2:54	3:06	3:21	3:26	3:34	-	-	-	-
F4	2:55	3:08	-	-	-	-	3:29	3:33	3:44	3:51	4:00
F4	3:10	3:23	-	-	-	-	3:44	3:48	3:59	4:06	4:15
F4	3:25	3:38	-	-	-	-	3:59	4:03	4:14	4:21	4:30
F6	3:25	-	3:31	3:43	3:58	4:03	4:11	-	-	-	-
F4	3:40	3:53	-	-	-	-	4:14	4:18	4:29	4:36	4:45
F4	3:55	4:08	-	-	-	-	4:29	4:33	4:44	4:51	5:00
F6	4:00	-	4:06	4:18	4:33	4:38	4:46	-	-	-	-
F4	4:10	4:23	-	-	-	-	4:44	4:48	4:59	5:06	5:15
F4	4:25	4:38	-	-	-	-	4:59	5:03	5:14	5:21	5:30
F6	4:30	-	4:36	4:48	5:03	5:08	5:16	-	-	-	-

F6	-	-	-	4:50	4:58	-	5:04	5:19	-	5:31	5:37
F4	4:35	4:47	4:55	5:06	-	5:10	-	-	5:31	-	5:41
F4	4:50	5:02	5:10	5:21	-	5:25	-	-	5:46	-	5:56
F6	-	-	-	5:20	5:28	-	5:34	5:49	-	6:01	6:07
F4	5:05	5:17	5:25	5:36	-	5:40	-	-	6:01	-	6:11
F4	5:20	5:32	5:40	5:51	-	5:55	-	-	6:16	-	6:26
F4	5:35	5:47	5:53	6:03	-	6:07	-	-	6:25	-	6:34
F6	-	-	-	5:56	6:03	-	6:09	6:22	-	6:33	6:39
F4	5:50	6:02	6:08	6:18	-	6:22	-	-	6:40	-	6:49
F4	6:05	6:17	6:23	6:33	-	6:37	-	-	6:55	-	7:04
F6	-	-	-	6:31	6:38	-	6:44	6:57	-	7:08	7:14
F4	6:20	6:32	6:38	6:48	-	6:52	-	-	7:10	-	7:19
F4	6:35	6:47	6:53	7:03	-	7:07	-	-	7:25	-	7:34
F6	-	-	-	7:01	7:08	-	7:14	7:27	-	7:38	7:44
F4	6:50	7:02	7:08	7:18	-	7:22	-	-	7:40	-	7:49
F4	7:06	7:18	7:24	7:34	-	7:38	-	-	7:56	-	8:05
F6	-	-	-	7:31	7:38	-	7:44	7:57	-	8:08	8:14
F4	7:26	7:38	7:44	7:54	-	7:58	-	-	8:16	-	8:25
F4	7:53	8:02	8:07	8:17	-	8:20	-	-	8:36	-	8:45
F6	-	-	-	8:05	8:12	-	8:18	8:31	-	8:40	8:45
F4	8:23	8:32	8:37	8:47	-	8:50	-	-	9:06	-	9:15
F4	8:53	9:02	9:07	9:17	-	9:20	-	-	9:36	-	9:45
F6	-	-	-	9:05	9:12	-	9:18	9:31	-	9:40	9:45
F4	9:48	9:57	10:02	10:12	-	10:15	-	-	10:31	-	10:40
F6	-	-	-	10:05	10:12	-	10:18	10:31	-	10:40	10:45

F6	4:30	-	4:36	4:48	5:03	5:08	5:16	-	-	-	-
F4	4:40	4:53	-	-	-	-	5:14	5:18	5:29	5:36	5:45
F4	4:55	5:08	-	-	-	-	5:29	5:33	5:44	5:51	6:00
F6	5:06	-	5:12	5:24	5:39	5:44	5:52	-	-	-	-
F4	5:10	5:23	-	-	-	-	5:44	5:48	5:59	6:06	6:15
F4	5:25	5:38	-	-	-	-	5:59	6:03	6:14	6:21	6:30
F4	5:40	5:53	-	-	-	-	6:14	6:18	6:29	6:36	6:45
F6	5:41	-	5:47	5:59	6:14	6:19	6:27	-	-	-	-
F4	5:55	6:08	-	-	-	-	6:27	6:31	6:42	6:47	6:55
F6	6:11	-	6:17	6:29	6:44	6:49	6:57	-	-	-	-
F4	6:25	6:35	-	-	-	-	6:53	6:56	7:06	7:11	7:18
F6	6:41	-	6:47	6:56	7:09	7:14	7:21	-	-	-	-
F4	6:55	7:05	-	-	-	-	7:23	7:26	7:36	7:41	7:48
F6	7:20	-	7:26	7:35	7:48	7:53	8:00	-	-	-	-
F4	7:25	7:35	-	-	-	-	7:53	7:56	8:06	8:11	8:18
F4	7:55	8:05	-	-	-	-	8:23	8:26	8:36	8:41	8:48
F6	8:20	-	8:26	8:35	8:48	8:53	9:00	-	-	-	-
F4	8:50	9:00	-	-	-	-	9:18	9:21	9:31	9:36	9:43
F6	9:20	-	9:26	9:35	9:48	9:53	10:00	-	-	-	-
F4	9:50	10:00	-	-	-	-	10:18	10:21	10:31	10:36	10:43

Saturday Eastbound

Route Number	Silver Spring M	Philadelphia Ave. & Chestnut Ave.	East-West Hwy. & New Hampshire Ave. (Takoma Park)	Prince George's Plaza M	Prince George's Plaza	67th Ave & Riverdale Rd. (East Pines)	NEW CARROLLTON M
AM Service							
♿ **F4**	7:46	7:53	7:59	8:07	8:10	8:25	8:35
♿ **F4**	8:47	8:55	9:02	9:12	9:15	9:34	9:45
♿ **F4**	9:55	10:03	10:10	10:20	10:23	10:42	10:53
♿ **F4**	10:55	11:03	11:10	11:20	11:23	11:42	11:53
PM Service							
♿ **F4**	12:02	12:10	12:17	12:27	12:30	12:49	1:00
♿ **F4**	1:02	1:10	1:17	1:27	1:30	1:49	2:00
♿ **F4**	2:08	2:16	2:23	2:33	2:36	2:55	3:06
♿ **F4**	3:11	3:19	3:26	3:36	3:39	3:58	4:09
♿ **F4**	4:15	4:23	4:30	4:40	4:43	5:02	5:13
♿ **F4**	5:19	5:27	5:34	5:44	5:47	6:06	6:17
♿ **F4**	6:22	6:30	6:37	6:47	6:50	7:09	7:20
♿ **F4**	7:22	7:30	7:37	7:46	7:49	8:06	8:15
♿ **F4**	8:25	8:32	8:38	8:47	8:50	9:07	9:16
♿ **F4**	9:25	9:32	9:38	9:47	9:50	10:07	10:16

♿ — All trips operated with wheelchair lift equipped buses.

No Sunday Service

Saturday Westbound

Route Number	New Carrollton M	67th Ave & Riverdale Rd. (East Pines)	Prince George's Plaza M	Prince George's Plaza	East-West Hwy. & New Hampshire Ave. (Takoma Park)	Philadelphia Ave. & Chestnut Ave.	SILVER SPRING M
AM Service							
♿ **F4**	7:50	8:00	8:17	8:20	8:28	8:35	8:43
♿ **F4**	8:50	9:00	9:17	9:20	9:28	9:35	9:43
♿ **F4**	9:50	10:02	10:20	10:23	10:34	10:41	10:49
♿ **F4**	10:58	11:10	11:28	11:31	11:42	11:49	11:57
♿ **F4**	11:58	12:10	12:28	12:31	12:42	12:49	12:57
PM Service							
♿ **F4**	1:04	1:16	1:34	1:37	1:48	1:55	2:03
♿ **F4**	2:05	2:17	2:35	2:38	2:49	2:56	3:04
♿ **F4**	3:11	3:23-	3:41	3:44	3:55	4:02	4:10
♿ **F4**	4:14	4:26	4:44	4:47	4:58	5:05	5:13
♿ **F4**	5:18	5:30-	5:48	5:51	6:02	6:09	6:17
♿ **F4**	6:22	6:34	6:52	6:55	7:05	7:11	7:17
♿ **F4**	7:25	7:37	7:55	7:58	8:08	8:14	8:20
♿ **F4**	8:25	835	8:51	8:54	9:04	9:09	9:15
♿ **F4**	9:30	9:40	9:56	9:59	10:09	10:14	10:20

♿ — All trips operated with wheelchair lift equipped buses.

Guaranteed Ride Home

When you take Metrobus or Metrorail to work, you are eligible to participate in the free Commuter Connection Guaranteed Ride Home Program.

The program will get you home in the event of a personal emergency or unscheduled overtime.

To register and to receive program details, call Commuter Connections at 1-800/745-RIDE.

(2/97)

Effective as of December 29, 1996
Reprinted April 1998

J1,2,3

Bethesda - Silver Spring Line

Between
Montgomery Mall
National Institutes of Health
Medical Center station
Naval Medical (J1)
Bethesda station (J2,J3)
Rock Creek Forest
and
Silver Spring station

♿ – Designated trips operated with wheelchair lift-equipped buses.



Washington Metropolitan Area Transit Authority
600 Fifth Street, N.W., Washington, D.C. 20001
INFORMATION: 202/637-7000 (TDD 202/638-3780)
http://www.wmata.com

esda-Silver Spring Line
es J1,2,3

URING SNOWSTROMS

ALL 202/637-7000

IETROBUS ROUTE INFORMATION

Legend

M — Metrorail Station

★ — Terminal Stands

② — Fare Zone Limits

☐ — Peak Service

■ — Off Peak Service

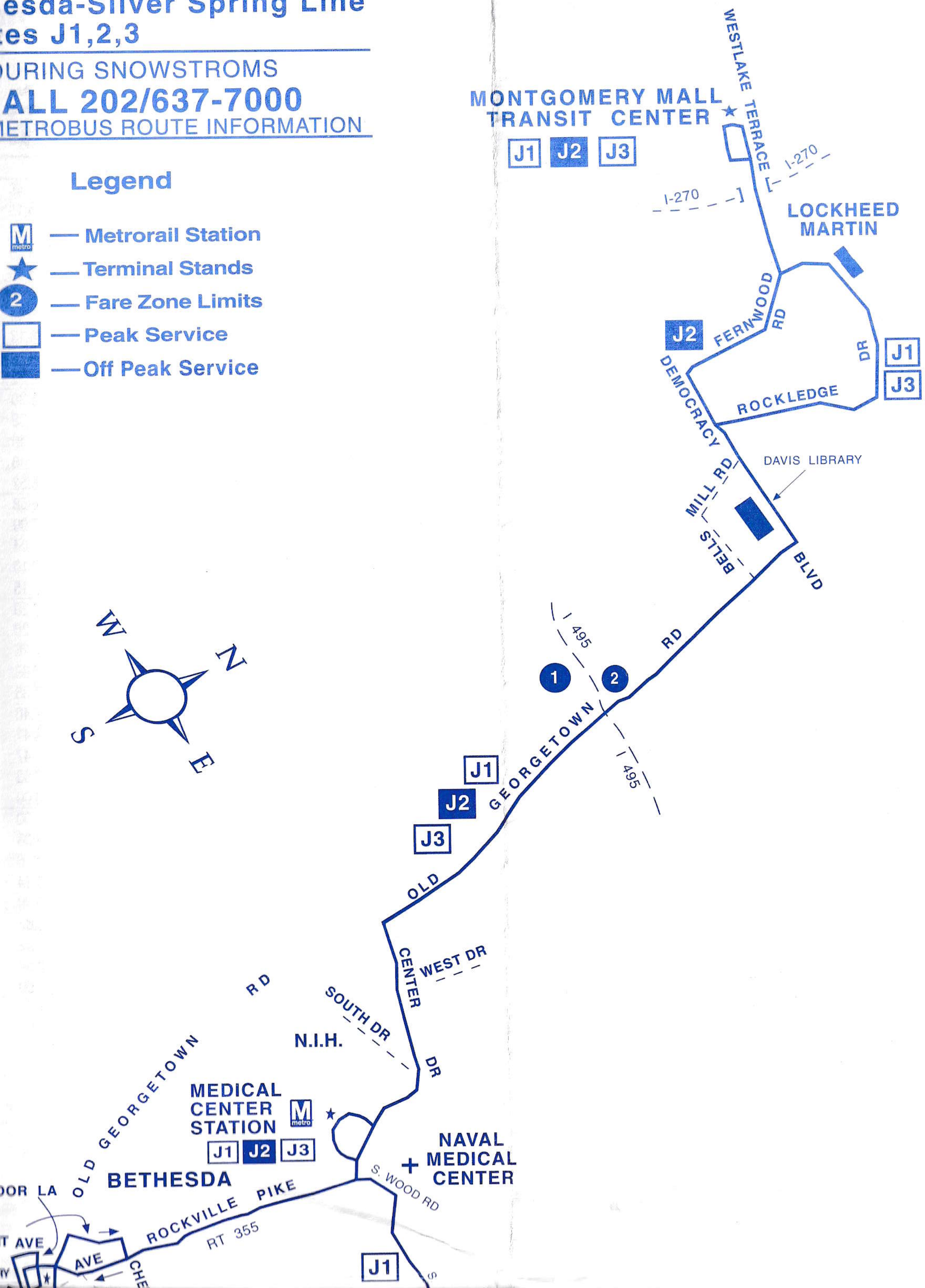
WESTLAKE TERRACE
MONTGOMERY MALL TRANSIT CENTER
J1
J2
J3
I-270
I-270
LOCKHEED MARTIN
FERNWOOD RD
J2
DR
J1
J3
DEMOCRACY
ROCKLEDGE
DAVIS LIBRARY
MILL RD
BELLS
BLVD
RD
495
1
2
GEORGETOWN
495
J1
J2
J3
OLD
CENTER
WEST DR
DR
RD
SOUTH DR
N.I.H.
OLD GEORGETOWN
MEDICAL CENTER STATION
J1
J2
J3
NAVAL MEDICAL CENTER
S. WOOD RD
BETHESDA
OOR LA
ROCKVILLE PIKE
RT 355
T AVE
AVE
CHE
J1
W
N
S
E

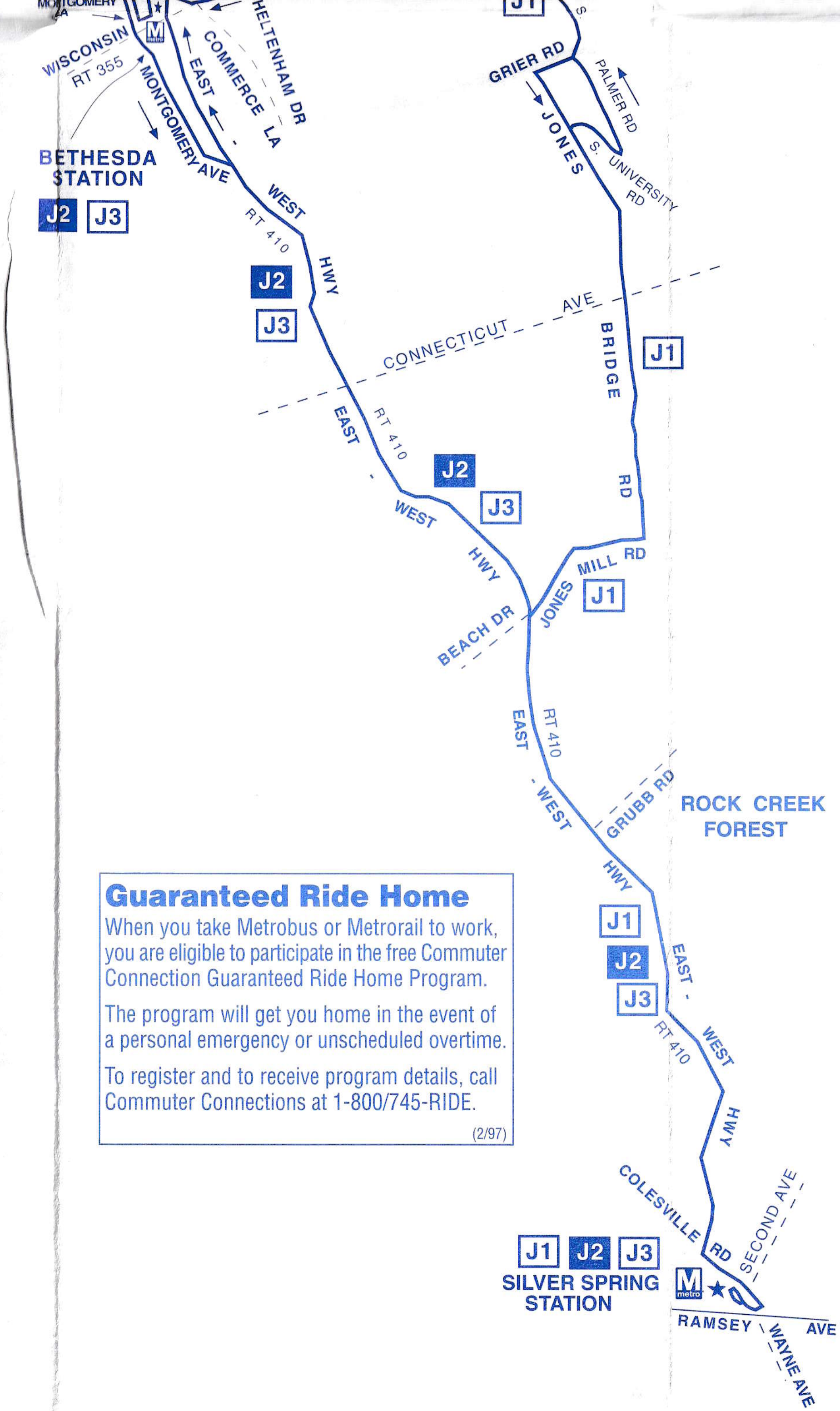
WISCONSIN
RT 355
MONTGOMERY AVE
EAST
COMMERCE LA
CHELTENHAM DR
BETHESDA STATION
J2 J3
WEST
RT 410
HWY
J2
J3
CONNECTICUT AVE
EAST
RT 410
WEST
HWY
J2
J3
BEACH DR
JONES MILL RD
J1
GRIER RD
JONES
PALMER RD
S. UNIVERSITY RD
BRIDGE RD
J1
EAST
RT 410
WEST
GRUBB RD
ROCK CREEK FOREST
HWY
J1
J2
J3
EAST
RT 410
WEST
HWY
COLESVILLE RD
SECOND AVE
J1 J2 J3
SILVER SPRING STATION
metro
RAMSEY AVE
WAYNE AVE

Guaranteed Ride Home

When you take Metrobus or Metrorail to work, you are eligible to participate in the free Commuter Connection Guaranteed Ride Home Program.

The program will get you home in the event of a personal emergency or unscheduled overtime.

To register and to receive program details, call Commuter Connections at 1-800/745-RIDE.

(2/97)

Weekday Eastbound

	Route Number	Montgomery Mall Transit Center	Old Georgetown & Bells Mill Rds.	National Institutes of Health (Center & West Dr.)	Medical Center	Bethesda	Jones Bridge Rd. & Connecticut Ave.	East-West Hwy. & Connecticut Ave.	East-West Hwy. & Grubb Rd. (Rock Creek Forest)	SILVER SPRING
					AM Service					
	J2	5:33	5:36	5:41	5:44	5:49	-	5:53	5:58	6:02
	J1	-	-	-	6:05	-	6:10	-	6:16	6:21
	J2	6:03	6:07	6:12	6:15	6:22	-	6:27	6:32	6:38
	J1	6:20	6:27	6:32	6:35	-	6:41	-	6:46	6:52
	J2	6:28	6:32	6:37	6:40	6:47	-	6:52	6:57	7:03
	J2	6:47	6:51	6:56	6:59	7:06	-	7:11	7:16	7:22
	J1	6:50	6:57	7:02	7:05	-	7:11	-	7:16	7:22
	J2	7:03	7:08	7:13	7:16	7:23	-	7:29	7:34	7:41
	J2	7:18	7:23	7:28	7:31	7:38	-	7:44	7:49	7:56
	J1	7:20	7:28	7:33	7:36	-	7:43	-	7:49	7:56
	J2	7:33	7:38	7:45	7:48	7:56	-	8:02	8:07	8:14
	J1	-	-	-	8:08	-	8:14	-	8:19	8:26
	J2	7:48	7:53	8:00	8:03	8:11	-	8:17	8:22	8:29
	J2	8:03	8:08	8:15	8:18	8:26	-	8:32	8:37	8:44
	J2	8:19	8:24	8:30	8:33	8:40	-	8:47	8:51	8:58
	J2	8:39	8:44	8:50	8:53	9:00	-	9:07	9:11	9:18
	J2	8:59	9:04	9:10	9:13	9:20	-	9:27	9:31	9:38
	J2	9:19	9:24	9:30	9:33	9:40	-	9:47	9:51	9:58
	J2	9:39	9:44	9:50	9:53	10:00	-	10:07	10:11	10:18
	J2	9:59	10:04	10:10	10:13	10:20	-	10:27	10:31	10:38
	J2	10:19	10:24	10:30	10:33	10:40	-	10:47	10:51	10:58
	J2	10:39	10:44	10:50	10:53	11:00	-	11:07	11:11	11:18
	J2	10:59	11:04	11:10	11:13	11:20	-	11:27	11:31	11:38
%	J2	11:19	11:24	11:30	11:33	11:40	-	11:47	11:51	11:58
%	J2	11:39	11:44	11:50	11:53	12:00	-	12:07	12:11	12:18
%	J2	11:59	12:04	12:10	12:13	12:20	-	12:27	12:31	12:38
					PM Service					
%	J2	12:19	12:24	12:30	12:33	12:40	-	12:47	12:51	12:58
	J2	12:39	12:44	12:50	12:53	1:00	-	1:07	1:11	1:18
	J2	12:59	1:04	1:10	1:13	1:20	-	1:27	1:31	1:38
	J2	1:19	1:24	1:30	1:33	1:40	-	1:47	1:51	1:58
	J2	1:39	1:44	1:50	1:53	2:00	-	2:07	2:11	2:18
	J2	1:59	2:04	2:10	2:13	2:20	-	2:27	2:31	2:38
	J2	2:19	2:24	2:30	2:33	2:40	-	2:48	2:53	3:02
	J3	2:36	2:44	2:50	2:53	3:00	-	3:08	3:13	3:22
%	J2	2:56	3:01	3:07	3:10	3:17	-	3:25	3:30	3:39
	J1	3:00	3:08	3:14	3:17	-	3:24	-	3:30	3:39
	J3	3:04	3:12	3:18	3:21	3:28	-	3:36	3:41	3:50
	J1	3:20	3:28	3:34	3:37	-	3:44	-	3:50	3:59
	J2	3:18	3:23	3:29	3:32	3:39	-	3:47	3:52	4:01
	J3	3:25	3:33	3:39	3:42	3:49	-	3:57	4:02	4:11
	J1	3:40	3:48	3:54	3:57	-	4:04	-	4:10	4:19
	J2	3:38	3:43	3:49	3:52	3:59	-	4:07	4:12	4:21
	J3	3:43	3:53	3:59	4:02	4:11	-	4:19	4:25	4:35
	J1	4:00	4:10	4:16	4:19	-	4:26	-	4:31	4:41
	J2	3:58	4:03	4:09	4:12	4:21	-	4:29	4:35	4:45
	J3	4:01	4:11	4:17	4:20	4:29	-	4:37	4:43	4:53
	J2	4:14	4:19	4:25	4:28	4:37	-	4:45	4:51	5:01
	J1	4:20	4:30	4:36	4:39	-	4:46	-	4:51	5:01
	J3	4:17	4:27	4:33	4:36	4:45	-	4:53	4:59	5:09
	J2	4:30	4:35	4:41	4:44	4:53	-	5:01	5:07	5:17
	J1	4:40	4:50	4:56	4:59	-	5:06	-	5:11	5:21
%	J3	4:33	4:43	4:49	4:52	5:01	-	5:09	5:15	5:25

Weekday Westbound

	Route Number	Silver Spring	East-West Hwy. & Grubb Rd. (Rock Creek Forest)	East-West Hwy. & Connecticut Ave.	Jones Bridge Rd. & Connecticut Ave.	Bethesda	MEDICAL CENTER	National Institutes of Health (Center & West Drs.)	Democracy Blvd. & Old Georgetown Rd.	MONTGOMERY MALL Transit Center
						AM Service				
	J2	4:45	4:51	4:55	-	5:01	5:09	5:12	5:17	5:20
	J2	5:15	5:21	5:25	-	5:31	5:39	5:42	5:47	5:50
	J2	5:35	5:41	5:45	-	5:51	5:59	6:02	6:07	6:10
	J1	5:40	5:46	-	5:52	-	5:58	6:01	6:06	6:11
	J3	5:50	5:56	6:00	-	6:06	6:14	6:17	6:22	6:27
	J1	6:00	6:06	-	6:12	-	6:18	6:21	6:26	6:31
	J2	6:03	6:09	6:13	-	6:19	6:27	6:30	6:35	6:38
	J3	6:13	6:19	6:23	-	6:29	6:37	6:40	6:45	6:50
	J1	6:20	6:26	-	6:32	-	6:38	6:41	6:46	6:51
	J2	6:22	6:28	6:32	-	6:38	6:46	6:49	6:54	6:57
	J3	6:30	6:36	6:40	-	6:46	6:54	6:57	7:02	7:07
	J2	6:38	6:44	6:48	-	6:54	7:02	7:05	7:10	7:13
	J1	6:40	6:46	-	6:52	-	6:58	7:01	7:06	7:11
	J3	6:46	6:52	6:56	-	7:02	7:10	7:13	7:18	7:23
	J2	6:52	6:58	7:02	-	7:08	7:16	7:19	7:24	7:27
	J3	6:58	7:05	7:10	-	7:17	7:27	7:30	7:36	7:42
	J1	7:00	7:07	-	7:14	-	7:20	7:23	7:29	7:35
	J2	7:04	7:11	7:16	-	7:23	7:33	7:36	7:42	7:46
	J3	7:10	7:17	7:22	-	7:29	7:39	7:42	7:48	7:54
	J2	7:15	7:22	7:27	-	7:34	7:44	7:47	7:53	7:57
	J3	7:20	7:27	7:32	-	7:39	7:49	7:52	7:58	8:04
	J1	7:20	7:27	-	7:34	-	7:40	7:43	7:49	7:55
	J2	7:25	7:32	7:37	-	7:44	7:54	7:57	8:03	8:07
	J3/	7:30	7:39	7:45	-	7:52	8:03	-	-	-
	J2	7:35	7:44	7:50	-	7:57	8:08	8:11	8:18	8:23
	J1	7:40	7:49	-	7:57	-	8:03	8:06	8:13	8:20
	J3	7:41	7:50	7:56	-	8:03	8:14	8:17	8:24	8:31
	J2	7:47	7:56	8:02	-	8:09	8:20	8:23	8:30	8:35
	J3	7:53	8:02	8:08	-	8:15	8:26	8:29	8:36	8:43
	J2	8:00	8:09	8:15	-	8:22	8:33	8:36	8:43	8:48
	J1	8:00	8:09	-	8:17	-	8:23	8:26	8:33	8:40
	J3	8:08	8:17	8:23	-	8:30	8:41	8:44	8:51	8:58
	J2	8:16	8:25	8:31	-	8:38	8:49	8:52	8:59	9:04
	J3	8:24	8:33	8:39	-	8:46	8:57	9:00	9:07	9:14
	J1	8:30	8:39	-	8:47	-	8:53	8:56	9:03	9:10
	J2	8:32	8:41	8:47	-	8:54	9:05	9:08	9:15	9:20
	J3	8:42	8:51	8:57	-	9:04	9:15	9:18	9:25	9:32
	J2	8:54	9:03	9:09	-	9:16	9:27	9:30	9:37	9:42
	J1/	9:00	9:09	-	9:17	-	9:23	-	-	-
	J3	9:07	9:16	9:22	-	9:29	9:40	9:43	9:50	9:57
	J2	9:22	9:29	9:33	-	9:39	9:48	9:51	9:58	10:02
	J3	9:37	9:44	9:48	-	9:54	10:03	10:06	10:13	10:20
	J2	9:52	9:59	10:03	-	10:09	10:18	10:21	10:28	10:32
	J3	10:07	10:14	10:18	-	10:24	10:33	10:36	10:43	10:50
●	J2	10:25	10:32	10:36	-	10:42	10:51	10:54	11:01	11:05
●	J2	10:45	10:52	10:56	-	11:02	11:11	11:14	11:21	11:25
●	J2	11:05	11:12	11:16	-	11:22	11:31	11:34	11:41	11:45
●	J2	11:25	11:32	11:36	-	11:42	11:51	11:54	12:01	12:05
	J2	11:45	11:52	11:56	-	12:02	12:11	12:14	12:21	12:25
						PM Service				
	J2	12:05	12:12	12:16	-	12:22	12:31	12:34	12:41	12:45
	J2	12:25	12:32	12:36	-	12:42	12:51	12:54	1:01	1:05
	J2	12:45	12:52	12:56	-	1:02	1:11	1:14	1:21	1:25

%	**J3**	4:33	4:43	4:49	4:52	5:01	-	5:09	5:15	5:25
	J2	4:46	4:51	4:57	5:00	5:09	-	5:17	5:23	5:33
%	**J3**	4:49	4:59	5:05	5:08	5:17	-	5:25	5:31	5:41
	J1	5:00	5:10	5:16	5:19	-	5:26	-	5:31	5:41
	J2	5:02	5:07	5:13	5:16	5:25	-	5:33	5:39	5:49
%	**J3**	5:07	5:15	5:21	5:24	5:31	-	5:39	5:45	5:53
%	**J2**	5:17	5:22	5:28	5:31	5:38	-	5:46	5:52	6:00
	J1	5:30	5:38	5:44	5:47	-	5:52	-	5:57	6:05
	J3	5:21	5:29	5:35	5:38	5:45	-	5:53	5:59	6:07
%	**J2**	5:31	5:36	5:42	5:45	5:52	-	6:00	6:06	6:14
%	**J3**	5:36	5:44	5:50	5:53	6:00	-	6:08	6:14	6:22
%	**J2**	5:49	5:54	6:00	6:03	6:10	-	6:18	6:24	6:32
	J1	6:01	6:09	6:15	6:18	-	6:23	-	6:28	6:36
%	**J3**	5:56	6:04	6:10	6:13	6:20	-	6:28	6:34	6:42
	J2	6:10	6:15	6:21	6:24	6:31	-	6:39	6:45	6:53
	J3	6:25	6:32	6:38	6:40	6:47	-	6:54	6:59	7:06
	J2	6:45	6:49	6:55	6:57	7:04	-	7:11	7:16	7:23
	J2	7:04	7:08	7:14	7:16	7:23	-	7:30	7:35	7:42
	J2	7:23	7:27	7:33	7:35	7:42	-	7:49	7:54	8:01
	J2	7:41	7:45	7:51	7:53	8:00	-	8:07	8:12	8:19
	J2	8:03	8:07	8:12	8:14	8:21	-	8:27	8:32	8:39
	J2	8:23	8:27	8:32	8:34	8:41	-	8:47	8:52	8:59
	J2	8:43	8:47	8:52	8:54	9:01	-	9:07	9:12	9:19
	J2	9:03	9:07	9:12	9:14	9:21	-	9:27	9:32	9:39
	J2	9:23	9:27	9:32	9:34	9:41	-	9:47	9:52	9:59
	J2	9:41	9:45	9:50	9:52	9:58	-	10:04	10:09	10:15
	J2	10:01	10:05	10:10	10:12	10:18	-	10:24	10:29	10:35
	J2	10:21	10:25	10:30	10:32	10:38	-	10:44	10:49	10:55
	J2	10:45	10:49	10:54	10:56	11:02	-	11:08	11:13	11:19
	J2	11:11	11:15	11:19	11:21	11:27	-	11:32	11:36	11:42
	J2	11:41	11:45	11:49	11:51	11:57	-	12:02	12:06	12:12

After Midnight Service

	J2	12:11	12:15	12:19	12:21	12:27	-	12:32	12:36	12:42

% — Passengers wishing to ride these trips eastbound as far as National Institutes of Health (Center & West Drs.) and who do not want to have to cross Democracy Blvd. from the Davis Memorial Library, remain on bus during layover and ride back to National Institutes of Health (Center & West Drs.) without payment of additional fare.

	J2	12:45	12:52	12:56	-	1:02	1:11	1:14	1:21	1:25
	J2	1:05	1:12	1:16	-	1:22	1:31	1:34	1:41	1:45
	J2	1:25	1:32	1:36	-	1:42	1:51	1:54	2:01	2:05
	J2	1:45	1:52	1:56	-	2:02	2:11	2:14	2:21	2:25
●	**J2**	2:05	2:12	2:16	-	2:22	2:31	2:34	2:41	2:45
	J2	2:25	2:32	2:36	-	2:42	2:51	2:54	3:01	3:05
	J2	2:45	2:52	2:56	-	3:02	3:11	3:14	3:21	3:25
●	**J2**	3:05	3:12	3:16	-	3:22	3:31	3:34	3:41	3:45
	J2	3:25	3:34	3:40	-	3:47	3:56	4:00	4:07	4:13
●	**J2**	3:40	3:49	3:55	-	4:02	4:11	4:15	4:22	4:28
●	**J2**	3:55	4:04	4:10	-	4:17	4:26	4:30	4:37	4:43
●	**J2**	4:10	4:19	4:25	-	4:32	4:41	4:45	4:52	4:58
	J1	4:15	4:24	-	4:30	-	4:37	4:41	4:48	4:56
●	**J2**	4:22	4:31	4:37	-	4:44	4:53	4:57	5:04	5:10
●	**J2**	4:32	4:41	4:47	-	4:54	5:03	5:07	5:14	5:20
●	**J2**	4:42	4:51	4:57	-	5:04	5:13	5:17	5:24	5:30
	J1	4:45	4:54	-	5:00	-	5:07	5:11	5:18	5:26
●	**J2**	4:52	5:01	5:07	-	5:14	5:23	5:27	5:34	5:40
●	**J2**	5:02	5:11	5:17	-	5:24	5:33	5:37	5:44	5:50
	J2	5:12	5:21	5:27	-	5:34	5:43	5:47	5:54	6:00
	J1	5:15	5:24	-	5:31	-	5:38	5:41	5:46	5:52
	J2	5:22	5:31	5:37	-	5:43	5:51	5:54	5:59	6:04
	J2	5:32	5:41	5:47	-	5:53	6:01	6:04	6:09	6:14
	J2	5:44	5:53	5:59	-	6:05	6:13	6:16	6:21	6:26
	J1/	5:46	5:55	-	6:02	-	6:09	-	-	-
	J2	5:59	6:08	6:14	-	6:20	6:28	6:31	6:36	6:41
	J2	6:17	6:26	6:32	-	6:38	6:46	6:49	6:54	6:59
	J2	6:35	6:44	6:50	-	6:56	7:04	7:07	7:12	7:17
	J2	6:55	7:04	7:10	-	7:16	7:24	7:27	7:32	7:37
	J2	7:15	7:24	7:30	-	7:36	7:44	7:47	7:52	7:57
	J2	7:35	7:41	7:45	-	7:50	7:56	7:59	8:04	8:08
	J2	8:00	8:06	8:10	-	8:15	8:21	8:24	8:29	8:33
	J2	8:25	8:31	8:35	-	8:40	8:46	8:49	8:54	8:58
	J2	8:50	8:56	9:00	-	9:05	9:11	9:14	9:19	9:23
	J2	9:15	9:21	9:25	-	9:30	9:36	9:39	9:44	9:48
	J2	9:40	9:46	9:50	-	9:55	10:01	10:04	10:09	10:13
	J2	10:05	10:11	10:15	-	10:20	10:26	10:29	10:34	10:38
	J2	10:30	10:36	10:40	-	10:45	10:51	10:54	10:59	11:03
	J2	11:00	11:06	11:10	-	11:15	11:21	11:24	11:29	11:33
	J2	11:30	11:36	11:40	-	11:45	11:51	11:54	11:59	12:03

After Midnight Service

	J2	12:03	12:09	12:13	-	12:18	12:24	12:27	12:32	12:36
	J2	12:30	12:36	12:40	-	12:45	12:51	12:54	12:59	1:03

● — Passengers are permitted to ride this trip to Montgomery Mall, remain on bus during layover and ride back to National Institutes of Health (Center & West Drs.) without payment of additional fare.

Effective as of September 4, 1994
Reprinted November 1998

K12,19

Forestville Line

between
North Gate-Andrews Air Force Base (K12)
Penn-Marr (K19)
Park Berkshire (K12)
Suitland (K12)
Fairfax Village
and
Potomac Ave. Station

♿ – Designated trips operated with wheelchair lift-equipped buses.

5119
Welcome Aboard
metrobus

Washington Metropolitan Area Transit Authority
600 Fifth Street, N.W., Washington, D.C. 20001
INFORMATION: 202/637-7000 (TDD 202/638-3780)
http://www.wmata.com

Forestville Line
Routes K12,19

DURING SNOWSTORMS
CALL 202/637-7000
FOR METROBUS ROUTE INFORMATION

Legend

- M — Metrorail Station
- ★ — Terminal Stands
- DC 1 2 — Fare Zone Limits
- ☐ — Peak Service
- ■ — Off-Peak Service

Note: Limited Eastbound trips restriction Weekdays 4:00 PM to 6:30PM. Boarding permitted at all stops. First alighting stop at Pennsylvania Ave. & 38th St.,S.E.

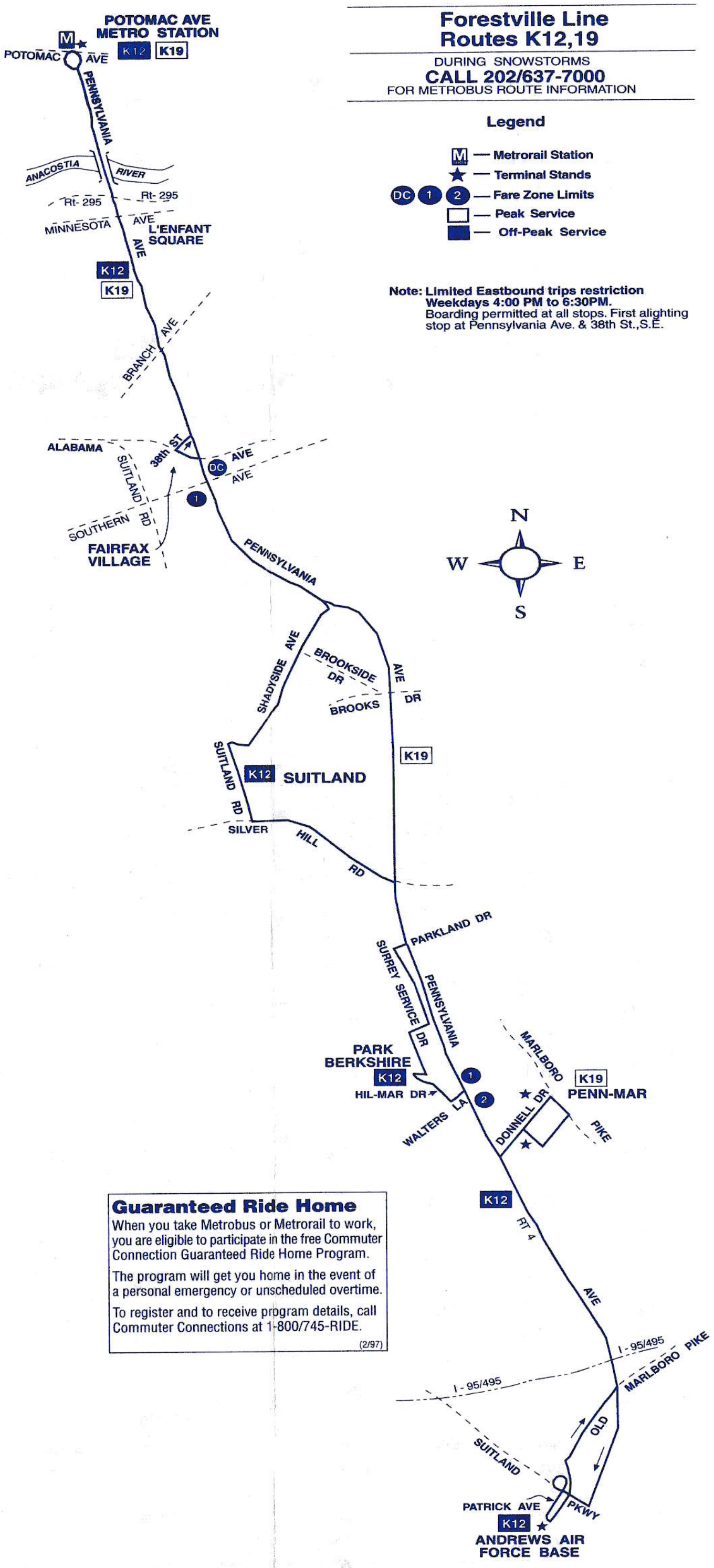
POTOMAC AVE METRO STATION
K12
K19
POTOMAC
AVE
PENNSYLVANIA
ANACOSTIA
RIVER
Rt- 295
Rt- 295
MINNESOTA
AVE
L'ENFANT SQUARE
AVE
K12
K19
BRANCH
AVE
ALABAMA
SUITLAND RD
38th ST
DC
AVE
AVE
1
SOUTHERN
FAIRFAX VILLAGE
PENNSYLVANIA
N
W
E
S
SHADYSIDE AVE
BROOKSIDE DR
AVE
BROOKS
DR
K19
SUITLAND RD
K12
SUITLAND
SILVER
HILL
RD
PARKLAND DR
SURREY SERVICE DR
PENNSYLVANIA
PARK BERKSHIRE
K12
HIL-MAR DR
WALTERS LA
1
2
MARLBORO
K19
PENN-MAR
DONNELL DR
PIKE
K12
RT 4
AVE
I - 95/495
MARLBORO PIKE
I - 95/495
OLD
SUITLAND
PATRICK AVE
PKWY
K12
ANDREWS AIR FORCE BASE

Guaranteed Ride Home

When you take Metrobus or Metrorail to work, you are eligible to participate in the free Commuter Connection Guaranteed Ride Home Program.

The program will get you home in the event of a personal emergency or unscheduled overtime.

To register and to receive program details, call Commuter Connections at 1-800/745-RIDE.

(2/97)

Special Fares and Charges

Bus Transfer Charge

A bus-to-bus transfer costs 10 cents and is valid for one transfer. You buy it from the driver of the first bus and give it to the driver of the bus to which you transfer. Each additional transfer costs 10 cents. *Senior citizens, persons with disabilities, Medicare cardholders or students who pay their fare with a school token or ticket receive free bus-to-bus transfers.*

Special Fares

In the District of Columbia

Student Fares: School Token/Ticket or $1.10 cash. Anacostia Service: Pay 60 cents on the 94, 95, A2, A3, A4, A5, A6, A7, A8, M20, W1, W2, W6, W8 and W9 and southbound portions of B2, P1, P2, P6 and 90 Metrobuses (at stops at or south of Good Hope Road). Transfers are not issued on these routes *except* on payment of full $1.10 base fare and the 10-cent bus transfer charge.

In Northern Virginia

Pay 50 cents on Rts. 2W, 3W, 3Z,12C, 12D, 12E, 12F, 12L, 12M, 12R, 12S, 18R, 18S, 20F, 20W, 20X, 20Y and 24T.

In Arlington County

You may purchase a $1.15 Round Trip bus transfer for trips between bus and rail. You must present a valid rail transfer to the driver when you use the Round Trip transfer. This transfer is not discounted for senior citizen and disabled riders.

In Maryland

In Montgomery and Prince George's counties, the Maryland Mover pass lets you ride all day within Maryland on Metrobus, Ride-On, The Bus and Laurel Connect-A-Ride and pay no additional fare. Pay $2.50 for the pass before 9:30 a.m. or $1.50 after 9:30 a.m. weekdays or anytime on weekends and federal holidays. This transfer is not discounted for senior citizen and disabled riders.

Between Prince George's County and Virginia

Fare on Rt. P13 between Maryland Zone 1 and Virginia Zone 1 – $2; between Maryland Zone 1 and Virginia Zone G – $2.25.

Surcharges (in addition to regular fare)

Rt. 11Y	$ .75	Rts. 18E, 18F, 18G, 18H, 18J, 18P ..	$. .50
Rt. N7	$1.00	Rt. W13	.75
Rts. P17, P19.......	.75		

NOTE: Up to two children 4 years old and younger travel FREE with each paying customer.

(Rev. 6/97)

Route Number	Leave North Gate A.A.F.B.	vania Ave. & Donnell Dr.	Penn-Mar	Park Berkshire	vania Ave.& Brooks Dr.	& Silver Hill Rds.	Ave. & Brookfield Dr.	Fairfax Village	vania Ave. & L'Enfant Square	POTOMAC AVE. M metro
					AM Service					
K12	5:15	5:20	-	5:26	-	5:35	5:38	5:44	5:50	5:52
K19	-	-	5:30	-	5:40	-	-	5:47	5:53	5:55
K19	-	-	6:00	-	6:10	-	-	6:17	6:23	6:26
K12	5:55	6:01	-	6:08	-	6:18	6:21	6:27	6:33	6:36
K19	-	-	6:20	-	6:30	-	-	6:37	6:43	6:46
K12	6:10	6:16	-	6:23	-	6:33	6:36	6:42	6:48	6:51
K12	6:25	6:31	-	6:38	-	6:48	6:51	6:57	7:03	7:06
K19	-	-	6:40	-	6:50	-	-	6:56	7:08	7:11
K19	-	-	7:00	-	7:10	-	-	7:16	7:28	7:31
K12	6:45	6:51	-	7:00	-	7:10	7:14	7:21	7:33	7:36
K19	-	-	7:20	-	7:30	-	-	7:36	7:48	7:51
K12	7:00	7:06	-	7:15	-	7:25	7:29	7:36	7:48	7:51
K12	7:15	7:21	-	7:30	-	7:40	7:44	7:51	8:03	8:06
K19	-	-	7:40	-	7:50	-	-	7:56	8:08	8:11
K12	7:30	7:36	-	7:45	-	7:55	7:59	8:06	8:18	8:21
K19	-	-	8:00	-	8:10	-	-	8:16	8:28	8:31
K12	7:45	7:51	-	8:00	-	8:10	8:14	8:21	8:33	8:36
K12	8:00	8:07	-	8:16	-	8:24	8:28	8:35	8:42	8:45
K12	8:15	8:22	-	8:31	-	8:39	8:43	8:50	8:57	9:00
K12	8:30	8:37	-	8:46	-	8:54	8:58	9:05	9:12	9:15
K12	9:15	9:21	-	9:27	-	9:37	9:40	9:46	9:51	9:53
K12	10:15	10:21	-	10:27	-	10:37	10:40	10:46	10:51	10:53
K12	11:15	11:21	-	11:27	-	11:37	11:40	11:46	11:51	11:53
					PM Service					
K12	12:15	12:21	-	12:27	-	12:37	12:40	12:46	12:51	12:53
K12	1:15	1:21	-	1:27	-	1:37	1:40	1:46	1:51	1:53
K12	2:15	2:21	-	2:27	-	2:37	2:40	2:46	2:51	2:53
K12	3:25	3:31	-	3:37	-	3:47	3:50	3:56	4:03	4:05
K12	4:25	4:31	-	4:37	-	4:47	4:50	4:56	5:03	5:05
K12	5:30	5:36	-	5:42	-	5:52	5:55	6:01	6:08	6:10
K12	6:30	6:36	-	6:42	-	6:52	6:55	7:01	7:08	7:10
K12	7:25	7:30	-	7:36	-	7:45	7:48	7:54	7:58	8:00

Weekday Eastbound

Route Number	Potomac Ave. M metro	Pennsylvania Ave. & L'Enfant Square	Fairfax Village	Shadyside Ave. & Brookfield Dr.	Suitland & Silver Hill Rds.	Pennsylvania Ave.& Brooks Dr.	Park Berkshire	PENN-MAR	Pennsylvania Ave. & Donnell Dr.	Leave North Gate A.A.F.B.
						AM Service				
K12	6:35	6:38	6:44	6:50	6:53	-	6:59	-	7:04	7:11
K12	7:35	7:38	7:44	7:50	7:53	-	7:59	-	8:04	8:11
K12	8:35	8:38	8:44	8:50	8:53	-	8:59	-	9:04	9:11
K12	9:35	9:38	9:44	9:49	9:52	-	9:59	-	10:03	10:10
K12	10:35	10:38	10:44	10:49	10:52	-	10:59	-	11:03	11:10
K12	11:35	11:38	11:44	11:49	11:52	-	11:59	-	12:03	12:10
						PM service				
K12	12:35	12:38	12:44	12:49	12:52	-	12:59	-	1:03	1:10
K12	1:35	1:38	1:44	1:49	1:52	-	1:59	-	2:03	2:10
K12	2:35	2:40	2:46	2:51	2:55	-	3:04	-	3:10	3:20
K12	3:00	3:05	3:11	3:16	3:20	-	3:29	-	3:35	3:45
K12	3:30	3:35	3:41	3:46	3:50	-	3:59	-	4:05	4:15
K12	3:45	3:50	3:56	4:01	4:05	-	4:14	-	4:20	4:30
K12	●4:00	4:05	4:11	4:16	4:20	-	4:28	-	4:34	4:40
K12	●4:15	4:20	4:26	4:31	4:35	-	4:43	-	4:49	4:55
K19	●4:25	4:30	4:36	-	-	4:42	-	4:54	-	-
K12	●4:30	4:35	4:41	4:46	4:50	-	4:58	-	5:04	5:10
K12	●4:45	4:50	4:56	5:01	5:05	-	5:13	-	5:19	5:25
K19	●4:50	4:55	5:01	-	-	5:07	-	5:19	-	-
K12	●5:00	5:05	5:11	5:16	5:20	-	5:28	-	5:34	5:40
K19	●5:05	5:10	5:16	-	-	5:22	-	5:34	-	-
K12	●5:10	5:15	5:21	5:26	5:30	-	5:38	-	5:44	5:50
K12	●5:20	5:25	5:31	5:36	5:40	-	5:48	-	5:54	6:00
K19	●5:25	5:30	5:36	-	-	5:42	-	5:54	-	-
K12	●5:30	5:35	5:41	5:46	5:50	-	5:58	-	6:04	6:10
K12	●5:45	5:50	5:56	6:01	6:05	-	6:13	-	6:19	6:25
K19	●5:50	5:55	6:01	-	-	6:07	-	6:19	-	-
K12	●6:00	6:05	6:11	6:16	6:20	-	6:28	-	6:34	6:40
K19	●6:10	6:15	6:21	-	-	6:27	-	6:39	-	-
K12	●6:20	6:24	6:31	6:36	6:40	-	6:47	-	6:53	6:59
K19	●6:30	6:34	6:41	-	-	6:47	-	6:58	-	-
K12	6:40	6:44	6:51	6:56	7:00	-	7:07	-	7:13	7:19
K12	9:00	9:04	9:11	9:16	9:19	-	9:26	-	9:32	9:37

	Route Number	Leave North Gate A.A.F.B.	vania Ave. & Donnell Dr.	Park Berkshire	& Silver Hill Rds.
					AM Service
♿	**K12**	9:20	9:25	9:32	9:39
♿	**K12**	10:20	10:25	10:32	10:39
♿	**K12**	11:20	11:25	11:32	11:39
					PM Service
♿	**K12**	12:20	12:25	12:32	12:39
♿	**K12**	1:20	1:25	1:32	1:39
♿	**K12**	2:20	2:25	2:32	2:39
♿	**K12**	3:20	3:25	3:32	3:39
♿	**K12**	4:20	4:25	4:32	4:39
♿	**K12**	5:20	5:25	5:32	5:39
♿	**K12**	6:20	6:25	6:32	6:39
♿	**K12**	7:20	7:25	7:32	7:39
♿	**K12**	8:20	8:25	8:32	8:39

♿ – Designated trips operated with wheelchair

Saturday

	Route Number	Potomac Ave. M metro	Pennsylvania Ave. & L'Enfant Square	Fairfax Village	Shadyside Ave. & Brookfield Dr.
					AM Service
♿	**K12**	8:40	8:43	8:50	8:55
♿	**K12**	9:40	9:43	9:50	9:55
♿	**K12**	10:40	10:43	10:50	10:55
♿	**K12**	11:40	11:43	11:50	11:55
					PM Service
♿	**K12**	12:40	12:43	12:50	12:55
♿	**K12**	1:40	1:43	1:50	1:55
♿	**K12**	2:40	2:43	2:50	2:55
♿	**K12**	3:40	3:43	3:50	3:55
♿	**K12**	4:40	4:43	4:50	4:55
♿	**K12**	5:40	5:43	5:50	5:55
♿	**K12**	6:40	6:43	6:50	6:55
♿	**K12**	7:40	7:43	7:50	7:55
♿	**K12**	9:03	9:06	9:13	9:18

♿ – Designated trips operated with wheelchair

Sunday

	Route Number	Leave North Gate A.A.F.B.	Pennsylvania Ave. & Donnell Dr.	Park Berkshire	Suitland & Silver Hill Rds.
					AM Service
♿	**K12**	-	6:45	6:50	6:58
♿	**K12**	8:20	8:24	8:29	8:37
♿	**K12**	9:30	9:34	9:39	9:47
♿	**K12**	11:10	11:14	11:19	11:27
					PM Service
♿	**K12**	12:45	12:49	12:54	1:02
♿	**K12**	2:05	2:09	2:14	2:22
♿	**K12**	3:40	3:44	3:49	3:57
♿	**K12**	5:05	5:09	5:14	5:22
♿	**K12**	6:25	6:29	6:33	6:39
♿	**K12**	7:55	7:59	8:03	8:09

♿ – Designated trips operated with wheelchair

En Español

METROBUS - MD

V11,12

District Heights-Suitland Line

Serves these locations-Brinda servicio a estas ubicaciones

Addison Road-Seat Pleasant station
District Heights
Marlboro Pike (V12)
Brooks Drive (V12)
Shadyside Avenue (V12)
Suitland station (V12)
Fairfax Village (V11)
Potomac Ave station (V11)

Schedule 3-27-05

INFORMATION ANYTIME 202-637-7000

TTY 202-638-3780

metro opens doors

MetroOpensDoors.com

uthbound —
n dirección al sur

eway vd. & unty d.	Pennsylvania Ave. & Brooks Dr.	Shadyside Ave. & Brookfield Dr.	SUIT-LAND M metro
ervicio matutino			
38	6:42	6:48	6:54
38	7:42	7:48	7:54
28	8:32	8:38	8:44
18	9:22	9:28	9:34
08	10:12	10:18	10:24
58	11:02	11:08	11:14
48	11:52	11:58	12:04
ervicio vespertino			
38	12:42	12:48	12:54
28	1:32	1:38	1:44
18	2:22	2:28	2:34
08	3:12	3:18	3:24
58	4:02	4:08	4:14
48	4:52	4:58	5:04
38	5:42	5:48	5:54
29	6:33	6:39	6:44
19	7:23	7:29	7:34
09	8:13	8:19	8:24
59	9:03	9:09	9:14

ccessible or lift-equipped bus.
sillas de ruedas o tienen equipo elevador.

rthbound —
dirección al norte

ooks r. & nsyl- a Ave.	Gateway Blvd. & County Rd.	Rochelle Ave. & Atwood St. (District Heights)	ADDISON ROAD-Seat Pleasant M metro
ervicio matutino			
11	6:15	6:18	6:23
11	7:15	7:18	7:23
48	8:52	8:55	9:00
38	9:42	9:45	9:50
:29	10:33	10:36	10:41
:19	11:23	11:26	11:31
:09	12:13	12:16	12:21
ervicio vespertino			
:59	1:03	1:06	1:11
49	1:53	1:56	2:01
39	2:43	2:46	2:51
29	3:33	3:36	3:41
19	4:23	4:26	4:31
09	5:13	5:16	5:21
59	6:03	6:06	6:11
49	6:53	6:56	7:01
39	7:43	7:46	7:51
29	8:33	8:36	8:41
19	9:23	9:26	9:31

ccessible or lift-equipped bus.
sillas de ruedas o tienen equipo elevador.

District Heights-Suitland Line
Routes V11, V12

For route and schedule information
Call 202-637-7000
www.metroopensdoors.com

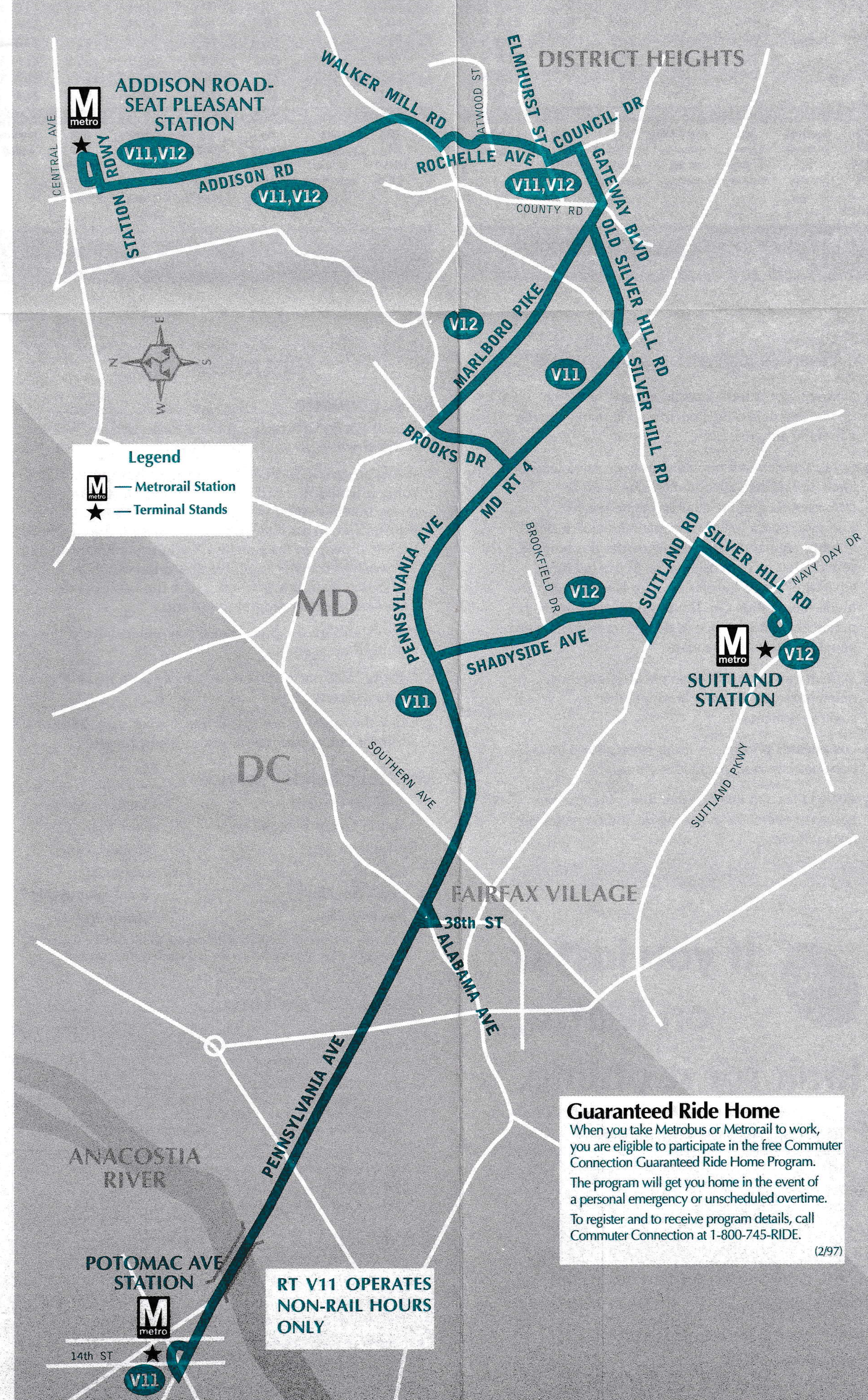

DISTRICT HEIGHTS
ADDISON ROAD-SEAT PLEASANT STATION
M metro
V11,V12
CENTRAL AVE
STATION RDWY
ADDISON RD
WALKER MILL RD
ATWOOD ST
ELMHURST ST
COUNCIL DR
ROCHELLE AVE
COUNTY RD
GATEWAY BLVD
OLD SILVER HILL RD
SILVER HILL RD
MARLBORO PIKE
V12
V11
BROOKS DR
MD RT 4
PENNSYLVANIA AVE
BROOKFIELD DR
SHADYSIDE AVE
SUITLAND RD
SILVER HILL RD
NAVY DAY DR
SUITLAND STATION
MD
DC
SOUTHERN AVE
SUITLAND PKWY
FAIRFAX VILLAGE
38th ST
ALABAMA AVE
ANACOSTIA RIVER
POTOMAC AVE STATION
14th ST
N
S
E
W
Legend
M — Metrorail Station
★ — Terminal Stands

RT V11 OPERATES NON-RAIL HOURS ONLY

Guaranteed Ride Home

When you take Metrobus or Metrorail to work, you are eligible to participate in the free Commuter Connection Guaranteed Ride Home Program.

The program will get you home in the event of a personal emergency or unscheduled overtime.

To register and to receive program details, call Commuter Connection at 1-800-745-RIDE.

(2/97)

Saturday Southbound —
En sábados con dirección al sur

Route Number	Addison Road-Seat Pleasant	Rochelle Ave. & Atwood St. (District Heights)	Gateway Blvd. & County Rd.	Pennsylvania Ave. & Brooks Dr.	Shadyside Ave. & Brookfield Dr.	SUITLAND	38th St. & Pennsylvania Ave. SE (Fairfax Village)	Potomac Ave. & 14th St. SE (POTOMAC AVE)
AM Service — Servicio matutino								
♿ **V11**	6:39	6:45	6:48	6:53	-	-	6:58	7:03
♿ **V12**	7:34	7:40	7:43	7:48	7:54	8:00	-	-
♿ **V12**	8:24	8:30	8:33	8:38	8:44	8:50	-	-
♿ **V12**	9:14	9:20	9:23	9:28	9:34	9:40	-	-
♿ **V12**	10:04	10:10	10:13	10:18	10:24	10:30	-	-
♿ **V12**	10:54	11:00	11:03	11:08	11:14	11:20	-	-
♿ **V12**	11:44	11:50	11:53	11:58	12:04	12:10	-	-
PM Service — Servicio vespertino								
♿ **V12**	12:34	12:40	12:43	12:48	12:54	1:00	-	-
♿ **V12**	1:24	1:30	1:33	1:38	1:44	1:50	-	-
♿ **V12**	2:14	2:20	2:23	2:28	2:34	2:40	-	-
♿ **V12**	3:04	3:10	3:13	3:18	3:24	3:30	-	-
♿ **V12**	3:54	4:00	4:03	4:08	4:14	4:20	-	-
♿ **V12**	4:44	4:50	4:53	4:58	5:04	5:10	-	-
♿ **V12**	5:34	5:40	5:43	5:48	5:54	6:00	-	-
♿ **V12**	6:24	6:30	6:33	6:38	6:44	6:50	-	-
♿ **V12**	7:14	7:20	7:23	7:28	7:34	7:40	-	-
♿ **V12**	8:04	8:10	8:13	8:18	8:24	8:30	-	-
♿ **V12**	8:54	9:00	9:03	9:08	9:14	9:20	-	-

♿ — *Trip operates with wheelchair-accessible or lift-equipped bus.*
Los autobuses son accesibles a sillas de ruedas o tienen equipo elevador.

Saturday Northbound —
En sábados con dirección al norte

Route Number	Potomac Ave. & 14th St. SE (Potomac Ave)	Pennsylvania Ave. & 38th St. SE (Fairfax Village)	Suitland	Shadyside Ave. & Brookfield Dr.	Brooks Dr. & Pennsylvania Ave.	Gateway Blvd. & County Rd.	Rochelle Ave. & Atwood St. (District Heights)	ADDISON ROAD-Seat Pleasant
AM Service — Servicio matutino								
♿ **V11**	7:56	8:01	-	-	● 8:06	8:11	8:14	8:19
♿ **V12**	-	-	8:39	8:45	8:51	8:56	8:59	9:04
♿ **V12**	-	-	9:29	9:35	9:41	9:46	9:49	9:54
♿ **V12**	-	-	10:19	10:25	10:31	10:36	10:39	10:44
♿ **V12**	-	-	11:09	11:15	11:21	11:26	11:29	11:34
♿ **V12**	-	-	11:59	12:05	12:11	12:16	12:19	12:24
PM Service — Servicio vespertino								
♿ **V12**	-	-	12:49	12:55	1:01	1:06	1:09	1:14
♿ **V12**	-	-	1:39	1:45	1:51	1:56	1:59	2:04
♿ **V12**	-	-	2:29	2:35	2:41	2:46	2:49	2:54
♿ **V12**	-	-	3:19	3:25	3:31	3:36	3:39	3:44
♿ **V12**	-	-	4:09	4:15	4:21	4:26	4:29	4:34
♿ **V12**	-	-	4:59	5:05	5:11	5:16	5:19	5:24
♿ **V12**	-	-	5:49	5:55	6:01	6:06	6:09	6:14
♿ **V12**	-	-	6:39	6:45	6:51	6:56	6:59	7:04
♿ **V12**	-	-	7:29	7:35	7:41	7:46	7:49	7:54
♿ **V12**	-	-	8:19	8:25	8:31	8:36	8:39	8:44
♿ **V12**	-	-	9:11	9:17	9:23	9:28	9:31	9:36

♿ — *Trip operates with wheelchair-accessible or lift-equipped bus.*
Los autobuses son accesibles a sillas de ruedas o tienen equipo elevador.

● — *Time is at intersection. Route V11 stops at Spaulding Ave., then at Penn Brook Apts. and does not stop at Brooks Dr. in this direction.*

Sunday Southbound —
En domingo con dirección al sur

Route Number	Addison Road-Seat Pleasant	Rochelle Ave. & Atwood St. (District Heights)	Gateway Blvd. & County Rd.	Pennsylvania Ave. & Brooks Dr.	Shadyside Ave. & Brookfield Dr.	SUITLAND
AM Service — Servicio matutino						
♿ **V12**	6:30	6:35	6:38	6:42	6:48	6:54
♿ **V12**	7:30	7:35	7:38	7:42	7:48	7:54
♿ **V12**	8:20	8:25	8:28	8:32	8:38	8:44
♿ **V12**	9:10	9:15	9:18	9:22	9:28	9:34
♿ **V12**	10:00	10:05	10:08	10:12	10:18	10:24
♿ **V12**	10:50	10:55	10:58	11:02	11:08	11:14
♿ **V12**	11:40	11:45	11:48	11:52	11:58	12:04
PM Service — Servicio vespertino						
♿ **V12**	12:29	12:35	12:38	12:42	12:48	12:54
♿ **V12**	1:19	1:25	1:28	1:32	1:38	1:44
♿ **V12**	2:09	2:15	2:18	2:22	2:28	2:34
♿ **V12**	2:59	3:05	3:08	3:12	3:18	3:24
♿ **V12**	3:49	3:55	3:58	4:02	4:08	4:14

District Heights-Suitland Line
Routes V11, V12

For route and schedule information
Call 202-637-7000
www.metroopensdoors.com

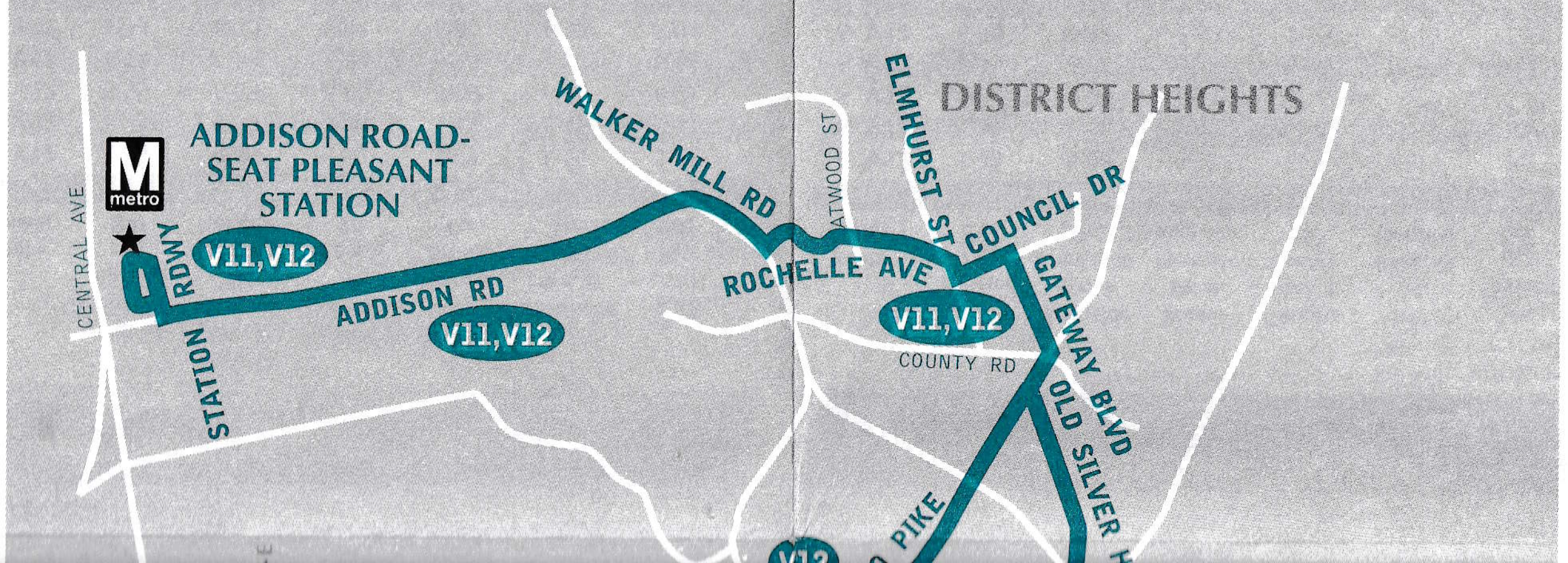

Weekday Southbound — Entre semana con dirección al sur

Route Number	Addison Road-Seat Pleasant	Rochelle Ave. & Atwood St. (District Heights)	Gateway Blvd. & County Rd.	Pennsylvania Ave. & Brooks Dr.	Shadyside Ave. & Brookfield Dr.	SUITLAND
AM Service — Servicio matutino						
♿ **V12**	4:55	5:00	5:03	5:09	5:15	5:21
♿ **V12**	5:25	5:30	5:33	5:39	5:45	5:51
♿ **V12**	5:55	6:00	6:03	6:09	6:15	6:21
♿ **V12**	6:13	6:20	6:24	6:30	6:37	6:44
♿ **V12**	6:33	6:40	6:44	6:50	6:57	7:04
♿ **V12**	6:53	7:00	7:04	7:11	7:18	7:25
♿ **V12**	7:13	7:20	7:24	7:31	7:38	7:45
♿ **V12**	7:33	7:40	7:44	7:51	7:58	8:05
♿ **V12**	7:53	8:00	8:04	8:11	8:18	8:25
♿ **V12**	8:15	8:22	8:26	8:33	8:40	8:47
♿ **V12**	8:40	8:47	8:51	8:58	9:05	9:12
♿ **V12**	9:05	9:11	9:14	9:20	9:26	9:32
♿ **V12**	10:05	10:11	10:14	10:20	10:26	10:32
♿ **V12**	11:05	11:11	11:14	11:20	11:26	11:32
PM Service — Servicio vespertino						
♿ **V12**	12:05	12:11	12:14	12:20	12:26	12:32
♿ **V12**	1:05	1:11	1:14	1:20	1:26	1:32
♿ **V12**	2:05	2:11	2:14	2:20	2:26	2:32
♿ **V12**	2:55	3:02	3:05	3:11	3:18	3:25
♿ **V12**	3:20	3:27	3:30	3:36	3:43	3:50
♿ **V12**	3:40	3:47	3:50	3:56	4:03	4:10
♿ **V12**	4:00	4:07	4:10	4:16	4:23	4:30
♿ **V12**	4:20	4:27	4:30	4:36	4:43	4:50
♿ **V12**	4:40	4:47	4:50	4:56	5:03	5:10
♿ **V12**	5:00	5:07	5:10	5:16	5:23	5:30
♿ **V12**	5:20	5:27	5:30	5:36	5:43	5:50
♿ **V12**	5:40	5:47	5:50	5:56	6:03	6:10
♿ **V12**	6:00	6:07	6:10	6:16	6:23	6:30
♿ **V12**	6:20	6:27	6:30	6:36	6:43	6:50
♿ **V12**	6:45	6:52	6:55	7:01	7:07	7:13
♿ **V12**	7:35	7:42	7:45	7:51	7:57	8:03
♿ **V12**	8:35	8:42	8:45	8:51	8:57	9:03
♿ **V12**	9:35	9:41	9:44	9:49	9:54	9:59
♿ **V12**	10:35	10:41	10:44	10:49	10:54	10:59
♿ **V12**	11:35	11:41	11:44	11:49	11:54	11:59

♿ — *Trip operates with wheelchair-accessible or lift-equipped bus. Los autobuses son accesibles a sillas de ruedas o tienen equipo elevador.*

Weekday Northbound — Entre semana con dirección al Norte

Route Number	Suitland	Shadyside Ave. & Brookfield Dr.	Brooks Dr. & Pennsylvania Ave.	Gateway Blvd. & County Rd.	Rochelle Ave. & Atwood St. (District Heights)	ADDISON ROAD-Seat Pleasant
AM Service — Servicio matutino						
♿ **V12**	5:00	5:06	5:11	5:16	5:19	5:25
♿ **V12**	5:30	5:36	5:41	5:46	5:49	5:55
♿ **V12**	6:00	6:06	6:11	6:16	6:19	6:25
♿ **V12**	6:30	6:36	6:41	6:46	6:49	6:55
♿ **V12**	6:50	6:57	7:03	7:09	7:12	7:19
♿ **V12**	7:10	7:17	7:23	7:29	7:32	7:39
♿ **V12**	7:30	7:37	7:43	7:49	7:52	7:59
♿ **V12**	7:50	7:57	8:03	8:09	8:12	8:19
♿ **V12**	8:10	8:17	8:23	8:29	8:32	8:39
♿ **V12**	8:30	8:37	8:43	8:49	8:52	8:59
♿ **V12**	9:00	9:07	9:13	9:19	9:22	9:29
♿ **V12**	9:30	9:36	9:42	9:48	9:51	9:56
♿ **V12**	10:30	10:36	10:42	10:48	10:51	10:56
♿ **V12**	11:30	11:36	11:42	11:48	11:51	11:56
PM Service — Servicio vespertino						
♿ **V12**	12:30	12:36	12:42	12:48	12:51	12:56
♿ **V12**	1:30	1:36	1:42	1:48	1:51	1:56
♿ **V12**	2:30	2:37	2:43	2:48	2:51	2:58
♿ **V12**	3:30	3:37	3:43	3:48	3:51	3:58
♿ **V12**	4:00	4:07	4:13	4:20	4:23	4:30
♿ **V12**	4:20	4:27	4:33	4:40	4:43	4:50
♿ **V12**	4:40	4:47	4:53	5:00	5:03	5:10
♿ **V12**	5:00	5:07	5:13	5:20	5:23	5:30
♿ **V12**	5:20	5:27	5:33	5:40	5:43	5:50
♿ **V12**	5:40	5:47	5:53	6:00	6:03	6:10
♿ **V12**	6:00	6:07	6:13	6:20	6:23	6:30
♿ **V12**	6:20	6:27	6:33	6:38	6:41	6:47
♿ **V12**	6:50	6:56	7:01	7:06	7:09	7:14
♿ **V12**	7:20	7:26	7:31	7:36	7:39	7:44
♿ **V12**	7:50	7:56	8:01	8:06	8:09	8:14
♿ **V12**	8:50	8:56	9:01	9:06	9:09	9:14
♿ **V12**	9:50	9:56	10:01	10:06	10:09	10:14
♿ **V12**	10:50	10:56	11:01	11:06	11:09	11:14
♿ **V12**	11:50	11:56	12:01	12:06	12:09	12:14
After Midnight Service — Servicio después de la medianoche						
♿ **V12**	12:35	12:41	12:46	12:51	12:54	12:59

♿ — *Trip operates with wheelchair-accessible or lift-equipped bus. Los autobuses son accesibles a sillas de ruedas o tienen equipo elevador.*

Effective as of January 25, 1998
Reprinted December 1998

V14,15

District Heights Line

between
Penn-Mar Shopping Center
District Heights
Capitol Heights
Addison Road station
Pepper Mill Village
Carmody Hills
Seat Pleasant
Fairmount Heights
Deanwood station

♿ – Designated trips operated with wheelchair lift-equipped buses.



Washington Metropolitan Area Transit Authority
600 Fifth Street, N.W., Washington, D.C. 20001
INFORMATION: 202/637-7000 (TDD 202/638-3780)
http://www.wmata.com

District Heights Line
Route V14,15

DURING SNOWSTORMS
CALL 202/637-7000
FOR METROBUS ROUTE INFORMATION

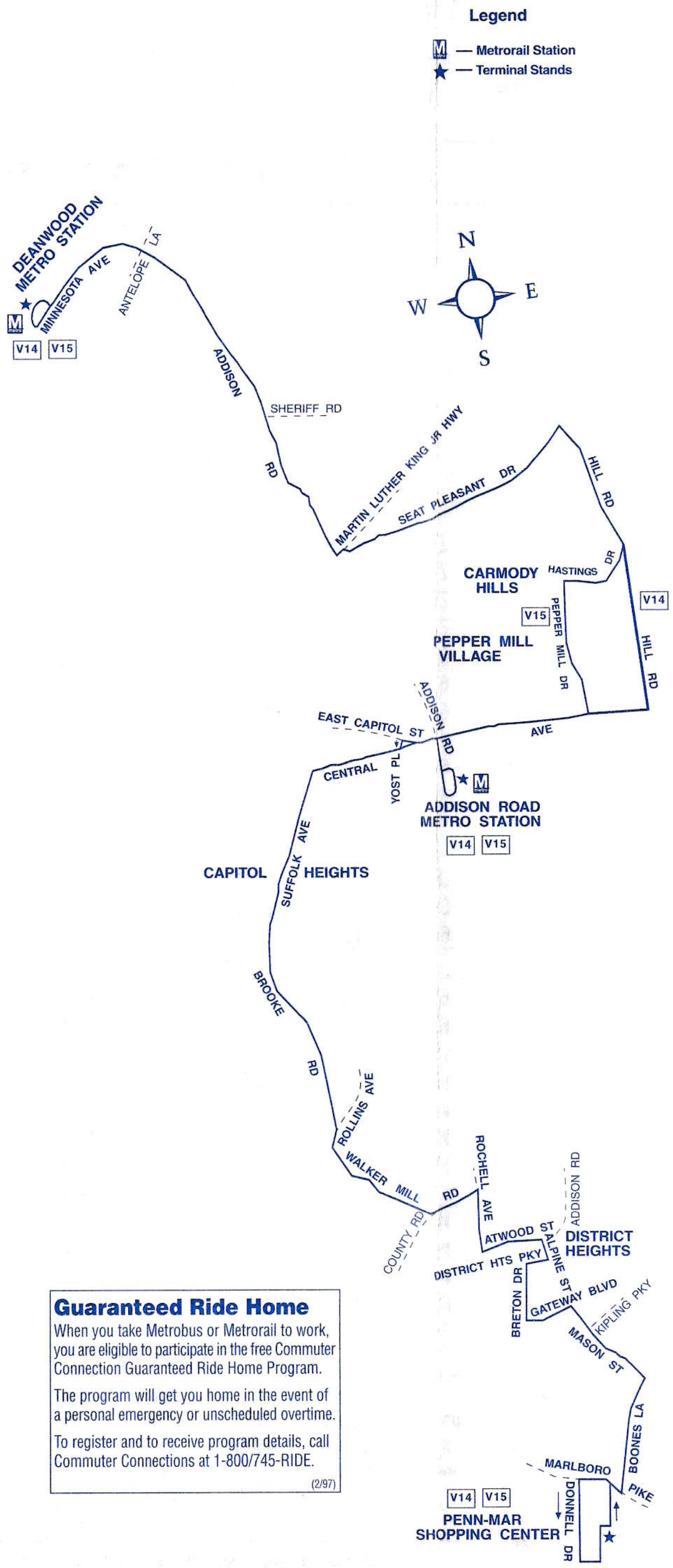
Legend
M — Metrorail Station
★ — Terminal Stands
N
W
E
S
DEANWOOD METRO STATION
MINNESOTA AVE
ANTELOPE LA
V14
V15
ADDISON RD
SHERIFF RD
MARTIN LUTHER KING JR HWY
SEAT PLEASANT DR
HILL RD
CARMODY HILLS
HASTINGS DR
PEPPER MILL DR
PEPPER MILL VILLAGE
EAST CAPITOL ST
ADDISON RD
AVE
CENTRAL
YOST PL
ADDISON ROAD METRO STATION
CAPITOL HEIGHTS
SUFFOLK AVE
BROOKE RD
ROLLINS AVE
WALKER MILL RD
COUNTY RD
ROCHELL AVE
ADDISON RD
ATWOOD ST
ALPINE ST
DISTRICT HTS PKY
DISTRICT HEIGHTS
BRETON DR
GATEWAY BLVD
KIPLING PKY
MASON ST
BOONES LA
MARLBORO PIKE
DONNELL DR
PENN-MAR SHOPPING CENTER

Guaranteed Ride Home

When you take Metrobus or Metrorail to work, you are eligible to participate in the free Commuter Connection Guaranteed Ride Home Program.

The program will get you home in the event of a personal emergency or unscheduled overtime.

To register and to receive program details, call Commuter Connections at 1-800/745-RIDE.

(2/97)

METRO FACTS

How to use this schedule

First, look at the map. Find the stops along the route closest to your origin and destination points. Next, find the schedule block for the day (weekday, Saturday or Sunday) and the direction you want to travel. On that schedule block, find the intersection closest to your destination. Follow this column down until you find the time that is closest to when you want to arrive. Then move left across the page. Stop at the column listed under your starting point. This is the time you should be at the bus stop to board your bus. For a stop not listed, use the time for the stop just before yours as the time you should be at your bus stop. A stop listed in bold at the top of the schedule indicates it is the *end-of-the-line* for some trips. It is easy to identify the last stop on a trip—it is bold on the schedule and shown on the front and sides of Metrobuses.

Note: Schedules may change without notice. Please call Customer Information to verify schedule information.

Important Telephone Numbers

Customer Information *(schedules, fares, routes, parking and other information. Open 6 a.m.-10:30 p.m. weekdays, 8 a.m.-10:30 p.m. weekends)*	202/637-7000 TDD 202/638-3780
Customer Assistance *(or e-mail us at csvc@wmata.com)*	202/637-1328
Hot Line *(recorded information)*	202/783-1070
ID Cards for Riders with Disabilities	202/962-1245 TDD 202/628-8973
Lost and Found	202/962-1195
MetroAccess *(regional paratransit service for disabled riders)*	301/588-8181 TDD 301/588-8186
Metro Mobility Link *(help line for people with special access needs, Braille)*	202/962-6464
Transit Police *(emergencies)*	202/962-2121
TripFax	202/962-1420
Web Site	http://www.wmata.com
Wheelchair lift-equipped Metrobuses	202/962-1825

Metrobus Holiday Schedule

Saturday schedules are operated on these holidays: Martin Luther King, Jr. Day, Presidents Day, July 4th, Columbus Day and Veterans Day. Supplemental service is available on some routes.

Sunday schedules are operated on these holidays: New Year's Day, Memorial Day, Labor Day, Thanksgiving Day and Christmas Day.

Rider Etiquette

When boarding, have your pass or exact cash in hand. Metrobus operators do not carry money. Move to the rear of the bus to avoid crowding at the front and stand behind the white line. Remember, priority seats are reserved for senior citizens and persons with disabilities. It is against the law to eat, drink, smoke, litter or play audio or video equipment without earphones. *Please save this schedule to use later or pass it on to a neighbor, coworker or friend.*

(Rev. 4/98)

Weekday Eastbound

Route Number	Deanwood M	Seat Pleasant Dr. & 69th Pl.	Seat Pleasant Dr. & Hill Rd.	Hastings Dr. & Pepper Mill Rd.	ADDISON ROAD M	Rollins Ave. & Brooks Rd.	Alpine St. & Atwood St.	PENN-MAR SHOPPING CENTER
AM Service								
V15	5:15	5:23	5:28	5:31	5:35	5:44	5:49	5:57
V14	6:15	6:23	6:28	-	6:35	6:44	6:49	6:57
V14	6:50	6:58	7:03	-	7:10	7:19	7:24	7:32
V14	7:10	7:18	7:23	-	7:30	7:39	7:44	7:52
V14	7:30	7:38	7:43	-	7:50	7:59	8:04	8:12
V14	7:50	7:59	8:04	-	8:10	8:19	8:24	8:32
V14	8:10	8:19	8:24	-	8:30	8:39	8:44	8:52
V14	8:30	8:39	8:44	-	8:50	8:59	9:04	9:12
V14	8:50	8:59	9:04	-	9:10	9:19	9:24	9:32
V14	9:10	9:19	9:24	-	9:30	9:39	9:44	9:52
V14	10:00	10:09	10:14	-	10:20	10:29	10:34	10:42
V14	10:55	11:04	11:09	-	11:15	11:24	11:29	11:37
V14	11:55	12:04	12:09	-	12:15	12:24	12:29	12:37
PM Service								
V14	12:55	1:04	1:09	-	1:15	1:24	1:29	1:37
V14	1:55	2:04	2:10	-	2:16	2:25	2:30	2:40
V14	2:55	3:04	3:10	-	3:16	3:25	3:30	3:40
V14/	3:30	3:39	3:45	-	3:51	-	-	-
V14	4:00	4:09	4:15	-	4:21	4:30	4:35	4:45
V14	4:25	4:37	4:42	-	4:49	4:59	5:04	5:14
V14	4:50	5:02	5:07	-	5:14	5:24	5:29	5:39
V14	5:10	5:22	5:27	-	5:34	5:44	5:49	5:59
V14	5:30	5:42	5:47	-	5:54	6:04	6:09	6:19
V14	5:50	6:02	6:07	-	6:14	6:24	6:29	6:39
V14	6:20	6:32	6:37	-	6:44	6:54	6:59	7:09
V14	6:50	6:58	7:02	-	7:08	7:17	7:22	7:29
V15	7:20	7:28	7:32	7:34	7:38	7:47	7:52	7:59
V15	8:15	8:23	8:27	8:29	8:33	8:42	8:47	8:54
V15	9:15	9:23	9:27	9:29	9:33	9:42	9:47	9:54
V15/	10:05	10:13	10:17	10:19	10:23	-	-	-

Weekday Westbound

Route Number	Penn-Mar Shopping Center	Addison Rd. & Atwood St.	Rollins Ave. & Brooks Rd.	ADDISON ROAD M	Hastings Dr. & Pepper Mill Rd.	Seat Pleasant Dr. & Hill Rd.	Seat Pleasant Dr. & 69th Pl.	DEANWOOD M
AM Service								
V15	5:25	5:33	5:39	5:44	5:48	5:51	5:55	6:03
V14	5:45	5:53	5:59	6:04	-	6:11	6:15	6:23
V14	6:02	6:11	6:17	6:23	-	6:31	6:36	6:43
V14	6:22	6:31	6:37	6:43	-	6:51	6:56	7:03
V14	6:42	6:51	6:57	7:03	-	7:11	7:16	7:23
V14	7:02	7:11	7:17	7:23	-	7:31	7:36	7:43
V14	7:22	7:31	7:37	7:43	-	7:51	7:56	8:03
V14	7:42	7:51	7:57	8:03	-	8:11	8:16	8:23
V14	8:02	8:11	8:17	8:23	-	8:31	8:36	8:43
V14/	8:22	8:30	8:35	8:41	-	-	-	-
V14	8:45	8:53	8:58	9:04	-	9:11	9:17	9:24
V14/	9:17	9:25	9:30	9:36	-	-	-	-
V14	9:45	9:53	9:58	10:04	-	10:11	10:17	10:24
V14	10:47	10:55	11:00	11:06	-	11:13	11:19	11:26
V14	11:45	11:54	12:00	12:07	-	12:14	12:18	12:26
PM Service								
V14	12:45	12:54	1:00	1:07	-	1:14	1:18	1:26
V14	1:45	1:54	2:00	2:07	-	2:14	2:18	2:26
V14	2:45	2:54	3:00	3:07	-	3:14	3:18	3:26
V14	3:45	3:54	4:00	4:07	-	4:14	4:18	4:26
V14	4:10	4:19	4:25	4:32	-	4:39	4:43	4:51
V14	4:40	4:49	4:55	5:02	-	5:11	5:15	5:22
V14	5:00	5:09	5:15	5:22	-	5:31	5:35	5:42
V14	5:20	5:29	5:35	5:42	-	5:51	5:55	6:02
V14	5:45	5:54	6:00	6:07	-	6:16	6:20	6:27
V14	6:05	6:14	6:20	6:27	-	6:36	6:40	6:47
V14	6:25	6:34	6:40	6:47	-	6:56	7:00	7:07
V15	6:50	6:59	7:05	7:12	7:18	7:21	7:25	7:32
V15	7:25	7:34	7:40	7:47	7:53	7:56	8:00	8:07
V15	8:25	8:34	8:40	8:47	8:53	8:56	9:00	9:07
V15	9:20	9:29	9:35	9:42	9:48	9:51	9:55	10:02
V14/	10:00	10:09	10:15	10:22	-	-	-	-

Saturday Eastbound

Route Number	Deanwood M	Seat Pleasant Dr. & 69th Pl.	Seat Pleasant Dr. & Hill Rd.	Hastings Dr. & Pepper Mill Rd.	ADDISON ROAD M	Rollins Ave. & Brooks Rd.	Alpine St. & Atwood St.	PENN-MAR SHOPPING CENTER
AM Service								
♿ V15	8:10	8:18	8:21	8:23	8:27	8:34	8:40	8:45
♿ V15	9:17	9:26	9:29	9:32	9:36	9:44	9:50	9:58
♿ V15	10:14	10:23	10:26	10:29	10:33	10:41	10:47	10:55

Saturday Westbound

Route Number	Penn-Mar Shopping Center	Addison Rd. & Atwood St.	Rollins Ave. & Brooks Rd.	ADDISON ROAD M	Hastings Dr. & Pepper Mill Rd.	Seat Pleasant Dr. & Hill Rd.	Seat Pleasant Dr. & 69th Pl.	DEANWOOD M
AM Service								
♿ V15	8:13	8:20	8:26	8:30	8:33	8:35	8:39	8:46
♿ V15	9:13	9:20	9:26	9:30	9:33	9:35	9:39	9:46
♿ V15	10:09	10:18	10:24	10:30	10:34	10:37	10:41	10:48

English-Español

metrobus

9S

Crystal City - Potomac Yard Shuttle

TOUCH YOUR CARD HERE
SmarTrip

♿ All Metrobuses are fully accessible and are equipped with lifts or ramps for wheelchair accessibility
Todos los autobuses de Metro son accesibles a personas con impedimentos y están equipados con rampas o elevadores para sillas de ruedas

Serves these locations-
Brinda servicio a estas ubicaciones

Jefferson Davis Hwy. & S. Glebe Rd.
Environmental Protection Agency headquarters
Crystal City VRE Station
Crystal City station

Schedule 9-28-08

INFORMATION ANYTIME 202-637-7000 TTY 202-638-3780 ♿

metro opens doors
MetroOpensDoors.com

Effective as of September 30, 1996
Reprinted December 1997

9S

Crystal City-Potomac Yard Shuttle

between
Jefferson Davis Hwy. & S. Glebe Rd.
Environmental Protection Agency
Crystal City VRE Station
Crystal City station

♿ – Designated trips operated with wheelchair lift equipped buses.

Welcome Aboard
metro

Washington Metropolitan Area Transit Authority
600 Fifth Street, N.W., Washington, D.C. 20001
INFORMATION: 202/637-7000 (TDD 202/638-3780)
http://www.wmata.com

Weekday Loop —
Circunvalación entre semana

AM Service — Servicio matutino

Route Number	S. Bell & 18th Sts. (Crystal City) M	Potomac Ave. & Crystal Dr. (EPA Bldg.)	S. Glebe Rd. & Jefferson Davis Hwy. (The Eclipse Condominiums)	Crystal Dr. & Potomac Ave. (EPA Bldg.)	Crystal Dr. at entrance to Waterpark Towers (Crystal City VRE Station)	S. Bell & 18th Sts. (CRYSTAL CITY) M
9S	5:43	5:49	5:51	5:54	5:57	5:59
9S	5:57	6:03	6:05	6:08	6:11	6:13
9S	6:11	6:17	6:19	6:22	6:25	6:27
9S	6:25	6:31	6:33	6:36	6:39	6:41
9S	6:34	6:40	6:42	6:45	6:48	6:50
9S	6:43	6:49	6:51	6:54	6:57	6:59
9S	6:52	6:58	7:00	7:03	7:06	7:08
9S	6:59	7:05	7:07	7:10	7:13	7:15
9S	7:05	7:12	7:14	7:17	7:20	7:22
9S	7:11	7:18	7:20	7:23	7:26	7:28
9S	7:17	7:24	7:26	7:29	7:32	7:34
9S	7:23	7:30	7:32	7:35	7:38	7:40
9S	7:29	7:36	7:38	7:41	7:44	7:46
9S	7:35	7:42	7:44	7:47	7:50	7:52
9S	7:41	7:48	7:50	7:53	7:56	7:58
9S	7:47	7:54	7:56	7:59	8:02	8:04
9S	7:53	8:00	8:02	8:05	8:08	8:10
9S	7:59	8:06	8:08	8:11	8:14	8:16
9S	8:05	8:12	8:14	8:17	8:20	8:22
9S	8:11	8:18	8:20	8:23	8:26	8:28
9S	8:17	8:24	8:26	8:29	8:32	8:34
9S	8:23	8:30	8:32	8:35	8:38	8:40
9S	8:29	8:36	8:38	8:41	8:44	8:46
9S	8:35	8:42	8:44	8:47	8:50	8:52
9S	8:41	8:48	8:50	8:53	8:56	8:58
9S	8:47	8:54	8:56	8:59	9:02	9:04
9S	8:54	9:01	9:03	9:06	9:09	9:11
9S	8:59	9:06	9:08	9:11	9:14	9:16
9S	9:06	9:13	9:15	9:18	9:21	9:23
9S	9:18	9:25	9:27	9:30	9:33	9:35
9S	9:30	9:37	9:39	9:42	9:45	9:47
9S	9:44	9:51	9:53	9:56	9:59	10:01
9S	9:56	10:03	10:05	10:08	10:11	10:13
9S	10:08	10:15	10:17	10:20	10:23	10:25
9S	10:20	10:27	10:29	10:32	10:35	10:37
9S	10:32	10:39	10:41	10:44	10:47	10:49
9S	10:44	10:51	10:53	10:56	10:59	11:01
9S	10:56	11:04	11:06	11:09	11:13	11:15
9S	11:08	11:16	11:18	11:21	11:25	11:27
9S	11:20	11:28	11:30	11:33	11:37	11:39
9S	11:32	11:40	11:42	11:45	11:49	11:51
9S	11:44	11:52	11:54	11:57	12:01	12:03
9S	11:54	12:02	12:04	12:07	12:11	12:13

PM Service — Servicio vespertino

Route Number	S. Bell & 18th Sts. (Crystal City) M	Potomac Ave. & Crystal Dr. (EPA Bldg.)	S. Glebe Rd. & Jefferson Davis Hwy. (The Eclipse Condominiums)	Crystal Dr. & Potomac Ave. (EPA Bldg.)	Crystal Dr. at entrance to Waterpark Towers (Crystal City VRE Station)	S. Bell & 18th Sts. (CRYSTAL CITY) M
9S	12:04	12:12	12:14	12:17	12:21	12:23
9S	12:15	12:23	12:25	12:28	12:32	12:34
9S	12:27	12:35	12:37	12:40	12:44	12:46
9S	12:39	12:47	12:49	12:52	12:56	12:58
9S	12:51	12:59	1:01	1:04	1:08	1:10
9S	1:03	1:11	1:13	1:16	1:20	1:22
9S	1:16	1:24	1:26	1:29	1:33	1:35
9S	1:28	1:36	1:38	1:41	1:45	1:47
9S	1:40	1:48	1:50	1:53	1:57	1:59
9S	1:52	2:00	2:02	2:05	2:09	2:11
9S	2:04	2:12	2:14	2:17	2:21	2:23
9S	2:16	2:24	2:26	2:29	2:33	2:35
9S	2:28	2:36	2:38	2:41	2:45	2:47
9S	2:40	2:48	2:50	2:53	2:57	2:59
9S	2:52	3:00	3:02	3:05	3:09	3:11
9S	3:03	3:11	3:13	3:16	3:20	3:22
9S	3:11	3:19	3:21	3:24	3:28	3:30
9S	3:18	3:26	3:28	3:31	3:35	3:37
9S	3:24	3:32	3:34	3:37	3:41	3:43
9S	3:30	3:38	3:40	3:43	3:47	3:49
9S	3:37	3:45	3:47	3:50	3:54	3:56
9S	3:43	3:51	3:53	3:56	4:00	4:02
9S	3:49	3:57	3:59	4:02	4:06	4:08
9S	3:55	4:03	4:05	4:08	4:12	4:14
9S	4:01	4:09	4:11	4:14	4:18	4:20
9S	4:07	4:15	4:17	4:20	4:24	4:26
9S	4:13	4:21	4:23	4:26	4:30	4:32
9S	4:19	4:27	4:29	4:32	4:36	4:38
9S	4:25	4:33	4:35	4:38	4:42	4:44
9S	4:31	4:39	4:41	4:44	4:48	4:50
9S	4:37	4:45	4:47	4:50	4:54	4:56
9S	4:43	4:51	4:53	4:56	5:00	5:02
9S	4:49	4:57	4:59	5:02	5:06	5:08
9S	4:56	5:04	5:06	5:09	5:14	5:16
9S	5:02	5:10	5:12	5:15	5:20	5:22
9S	5:09	5:17	5:19	5:22	5:27	5:29
9S	5:16	5:24	5:26	5:29	5:34	5:36
9S	5:23	5:31	5:33	5:36	5:41	5:43
9S	5:30	5:38	5:40	5:43	5:48	5:50
9S	5:37	5:45	5:47	5:50	5:55	5:57
9S	5:44	5:52	5:54	5:57	6:02	6:04
9S	5:51	5:59	6:01	6:04	6:09	6:11
9S	5:58	6:06	6:08	6:11	6:16	6:18
9S	6:07	6:15	6:17	6:20	6:25	6:27
9S	6:17	6:25	6:27	6:30	6:35	6:37
9S	6:28	6:36	6:38	6:41	6:46	6:48
9S	6:40	6:48	6:50	6:53	6:58	7:00
9S	6:55	7:00	7:02	7:04	7:07	7:09
9S	7:06	7:11	7:13	7:15	7:18	7:20
9S	7:18	7:23	7:25	7:27	7:30	7:32
9S	7:30	7:35	7:37	7:39	7:42	7:44

Crystal City - Potomac
Route 9S



Guaranteed Ride Home

When you take Metrobus or Metrorail to work, you are eligible to participate in the free Commuter Connection Guaranteed Ride Home Program.

The program will get you home in the event of a personal emergency or unscheduled overtime.

To register and to receive program details, call Commuter Connection at 1-800-745-RIDE.

(2/97)

WMATA ©2006

& 18th
RYS-
ITY)

Crystal City - Potomac Yard Shuttle
Route 9S

For route and schedule information
Call 202-637-7000
www.metroopensdoors.com

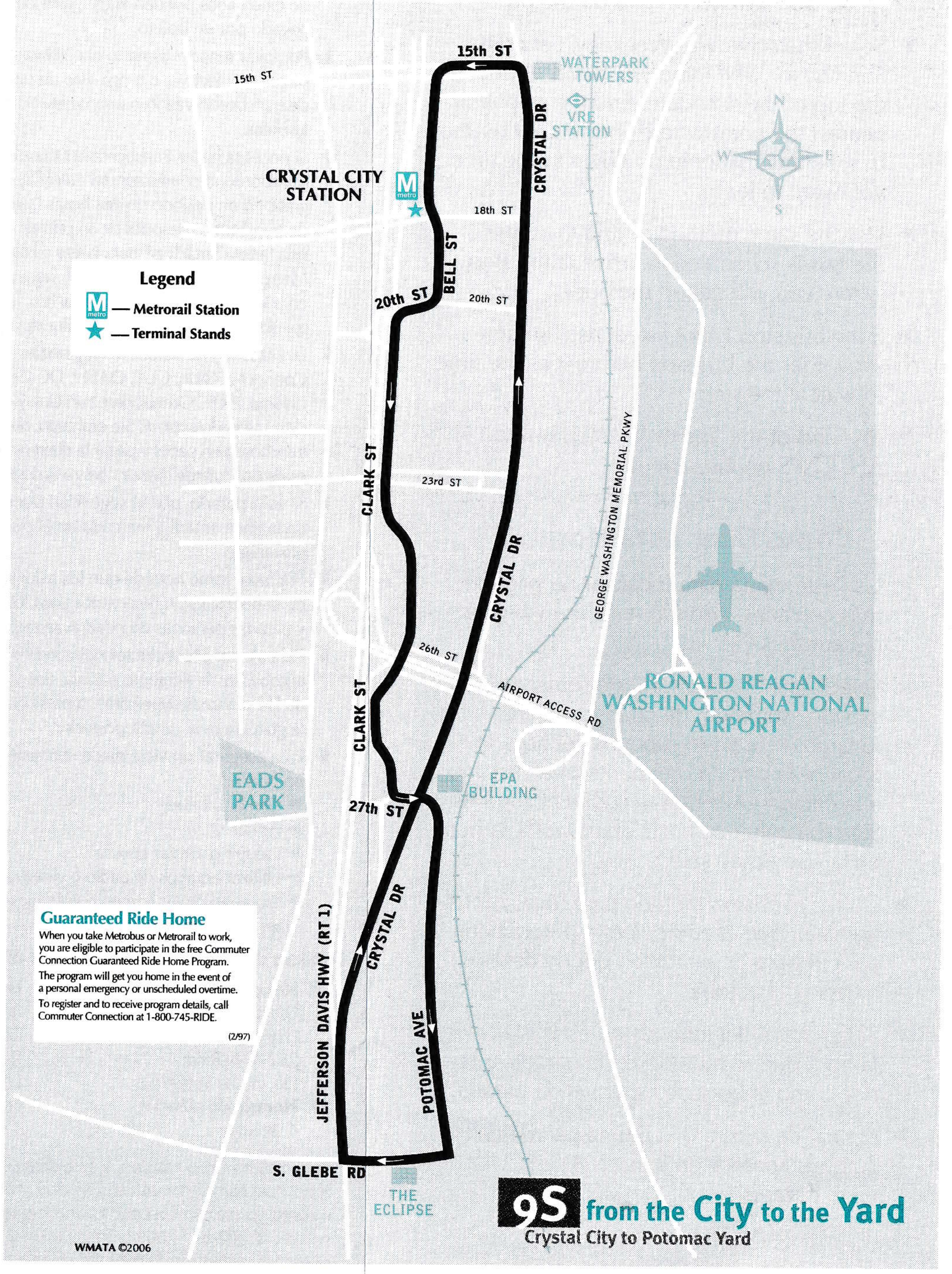
15th ST
15th ST
WATERPARK TOWERS
VRE STATION
N
W
E
S
CRYSTAL CITY STATION
M metro
18th ST
CRYSTAL DR
BELL ST
20th ST
20th ST
CLARK ST
23rd ST
CRYSTAL DR
GEORGE WASHINGTON MEMORIAL PKWY
26th ST
AIRPORT ACCESS RD
RONALD REAGAN WASHINGTON NATIONAL AIRPORT
CLARK ST
EADS PARK
EPA BUILDING
27th ST
CRYSTAL DR
JEFFERSON DAVIS HWY (RT 1)
POTOMAC AVE
S. GLEBE RD
THE ECLIPSE

Legend
- M — Metrorail Station
- ★ — Terminal Stands

Guaranteed Ride Home

When you take Metrobus or Metrorail to work, you are eligible to participate in the free Commuter Connection Guaranteed Ride Home Program.

The program will get you home in the event of a personal emergency or unscheduled overtime.

To register and to receive program details, call Commuter Connection at 1-800-745-RIDE.

(2/97)

9S from the City to the Yard

Crystal City to Potomac Yard

WMATA ©2006

English-Español

metrobus

15M

George Mason University-
Tysons Corner Line

THIS BUS IS RUNNING ON CLEAN NATURAL GAS
metro


TOUCH YOUR CARD HERE
SmarTrip

♿ All Metrobuses are fully accessible and are equipped with lifts or ramps for wheelchair accessibility
Todos los autobuses de Metro son accesibles a personas con impedimentos y están equipados con rampas o elevadores para sillas de ruedas

Serves these locations-
Brinda servicio a estas ubicaciones

George Mason University
Fairfax City
Oakton
Vienna
Tysons Corner

Schedule 9-27-09

INFORMATION ANYTIME 202-637-7000 TTY 202-638-3780 ♿

metro opens doors
MetroOpensDoors.com

Effective as of September 30, 1996
Reprinted December 1997

15M

George Mason University-Tysons Corner Line

between
George Mason University
Fairfax City
Oakton
Vienna
Tysons Corner

♿ – Designated trips operated with wheelchair lift equipped buses.

Welcome Aboard
metro

Washington Metropolitan Area Transit Authority
600 Fifth Street, N.W., Washington, D.C. 20001
INFORMATION: 202/637-7000 (TDD 202/638-3780)
http://www.wmata.com

Weekday Eastbound —
Entre semana con dirección al este

Route Number	University Dr. & George Mason Blvd. (George Mason University)	Chain Bridge Rd. & Fairfax Blvd.	Chain Bridge & Hunter Mill Rds.	Maple Ave. & Center St.	Chain Bridge & Old Court-house Rds.	TYSONS CORNER Center *
AM Service — Servicio matutino						
15M	5:51	5:58	6:05	6:12	6:16	6:22
15M	6:23	6:30	6:37	6:44	6:48	6:54
15M	6:51	6:58	7:05	7:14	7:19	7:25
15M	7:25	7:34	7:40	7:50	8:01	8:07
15M	7:57	8:06	8:12	8:22	8:33	8:39
PM Service — Servicio vespertino						
15M	2:58	3:08	3:15	3:23	3:30	3:36
15M	4:00	4:10	4:17	4:25	4:32	4:38
15M	4:47	4:56	5:02	5:11	5:17	5:21
15M	5:33	5:42	5:48	5:57	6:03	6:07
15M	6:12	6:19	6:24	6:30	6:36	6:42

** — For service to Langley and Rosslyn see routes15K,L - Chain Bridge Road Line.*

Weekday Westbound —
Entre semana con dirección al oeste

Route Number	Tysons Corner Center	Chain Bridge & Old Court-house Rds.	Maple Ave. & Center St.	Chain Bridge & Hunter Mill Rds.	Chain Bridge Rd. & Fairfax Blvd.	University Dr. & George Mason Blvd. (GEORGE MASON UNIVER-SITY)
AM Service — Servicio matutino						
15M	6:13	6:18	6:22	6:27	6:39	6:45
15M	6:47	6:52	6:56	7:01	7:13	7:19
15M	7:18	7:26	7:31	7:37	7:43	7:51
15M	7:46	7:54	7:58	8:04	8:10	8:18
15M	8:29	8:37	8:41	8:47	8:53	9:01
15M	8:59	9:07	9:11	9:17	9:23	9:31
15M	9:56	10:04	10:08	10:14	10:20	10:28
PM Service — Servicio vespertino						
15M	4:00	4:09	4:17	4:26	4:32	4:41
15M	4:47	4:56	5:04	5:13	5:19	5:28
15M	5:17	5:27	5:35	5:44	5:50	5:59
15M	5:50	6:00	6:08	6:17	6:23	6:32
15M	6:20	6:30	6:38	6:45	6:51	6:58
15M	6:50	7:00	7:08	7:15	7:21	7:28
15M	7:23	7:31	7:36	7:41	7:46	7:53

George Mason University-
Tysons Corner Line
Route 15M

For route and schedule information
Call 202-637-7000
www.metroopensdoors.com

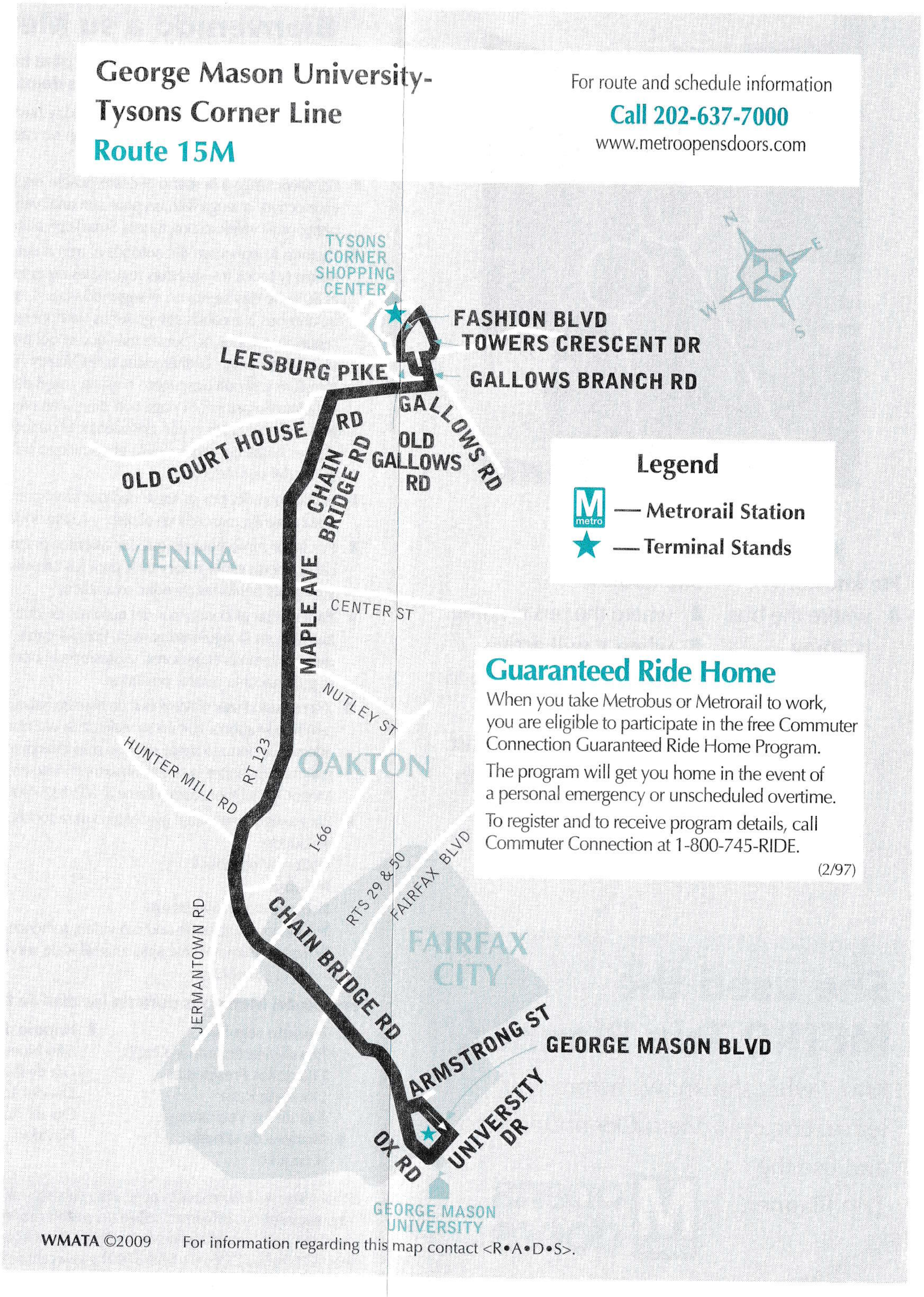
TYSONS CORNER SHOPPING CENTER
FASHION BLVD
TOWERS CRESCENT DR
LEESBURG PIKE
GALLOWS BRANCH RD
GALLOWS RD
OLD GALLOWS RD
OLD COURT HOUSE RD
CHAIN BRIDGE RD
VIENNA
MAPLE AVE
CENTER ST
NUTLEY ST
HUNTER MILL RD
RT 123
OAKTON
I-66
RTS 29 & 50
FAIRFAX BLVD
FAIRFAX CITY
JERMANTOWN RD
CHAIN BRIDGE RD
ARMSTRONG ST
GEORGE MASON BLVD
UNIVERSITY DR
OX RD
GEORGE MASON UNIVERSITY
N
E
S
W

Legend

M — Metrorail Station
★ — Terminal Stands

Guaranteed Ride Home

When you take Metrobus or Metrorail to work, you are eligible to participate in the free Commuter Connection Guaranteed Ride Home Program.

The program will get you home in the event of a personal emergency or unscheduled overtime.

To register and to receive program details, call Commuter Connection at 1-800-745-RIDE.

(2/97)

WMATA ©2009 For information regarding this map contact <R•A•D•S>.

English-Español

metrobus

23A,C

McLean-Crystal City Line

THIS BUS IS RUNNING ON CLEAN NATURAL GAS



♿ All Metrobuses are fully accessible and are equipped with lifts or ramps for wheelchair accessibility
Todos los autobuses de Metro son accesibles a personas con impedimentos y están equipados con rampas o elevadores para sillas de ruedas

Serves these locations-
Brinda servicio a estas ubicaciones

Crystal City
Parkfairfax
Shirlington Transit Center
Buckingham
Ballston Common
Ballston-MU station
McLean
Langley (23C)
Tysons Corner Center (23A)
Tysons Galleria (23A)
Tysons-Westpark Transit Station (23A)

Schedule 3-29-09 Reprinted 11-11-10

INFORMATION ANYTIME 202-637-7000 TTY 202-638-3780♿

metro opens doors
MetroOpensDoors.com

McLean-Crystal City Line

Routes 23A, C

For route and schedule information

Call 202-637-7000

www.metroopensdoors.com

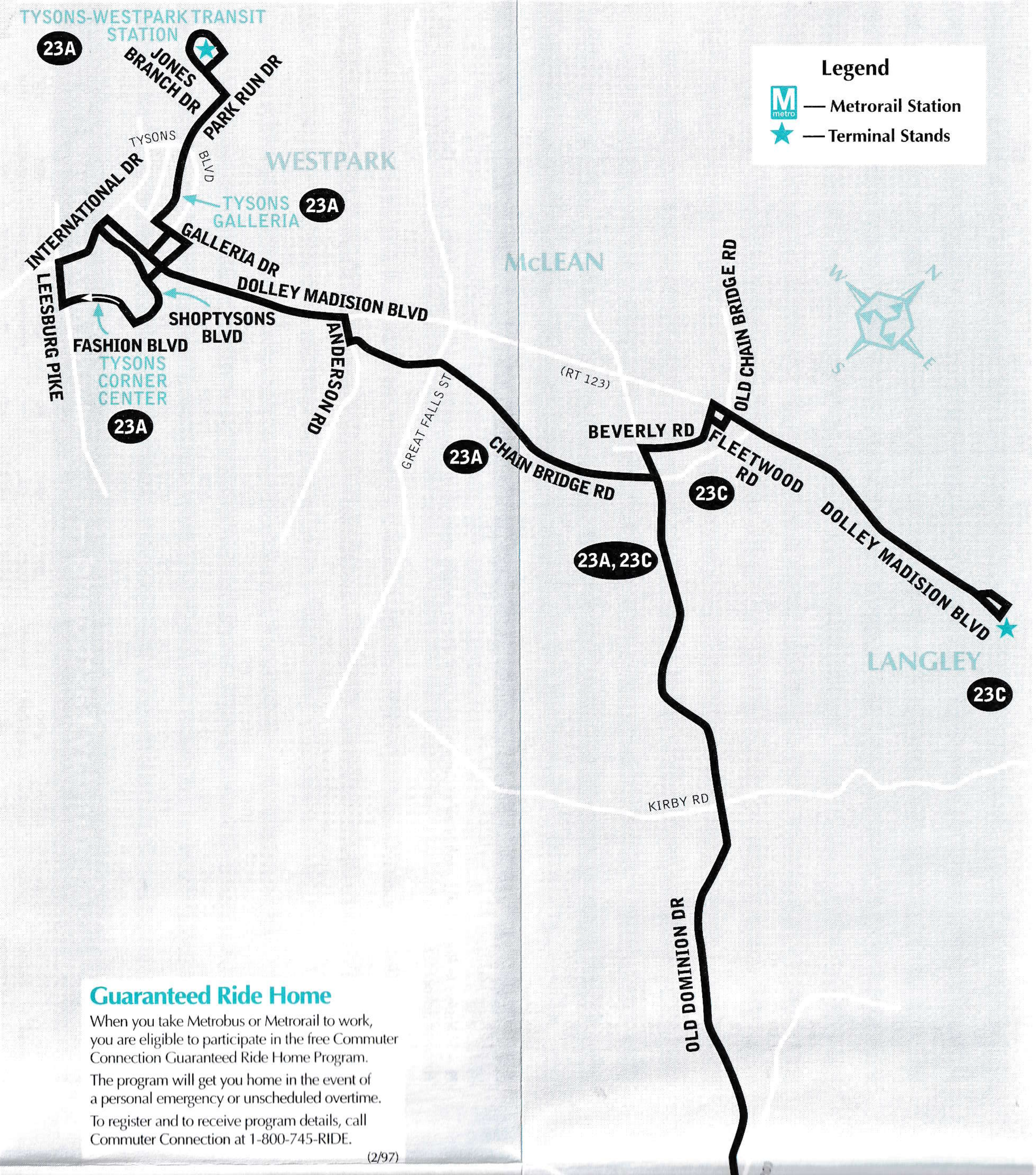
TYSONS-WESTPARK TRANSIT STATION
23A
JONES BRANCH DR
PARK RUN DR
TYSONS BLVD
WESTPARK
TYSONS GALLERIA
23A
INTERNATIONAL DR
GALLERIA DR
DOLLEY MADISION BLVD
LEESBURG PIKE
SHOPTYSONS BLVD
FASHION BLVD
TYSONS CORNER CENTER
23A
ANDERSON RD
GREAT FALLS ST
(RT 123)
McLEAN
23A
CHAIN BRIDGE RD
BEVERLY RD
OLD CHAIN BRIDGE RD
FLEETWOOD RD
23C
DOLLEY MADISION BLVD
23A, 23C
LANGLEY
23C
KIRBY RD
OLD DOMINION DR
N
E
S
W
Legend
Metro — Metrorail Station
★ — Terminal Stands

Guaranteed Ride Home

When you take Metrobus or Metrorail to work, you are eligible to participate in the free Commuter Connection Guaranteed Ride Home Program.

The program will get you home in the event of a personal emergency or unscheduled overtime.

To register and to receive program details, call Commuter Connection at 1-800-745-RIDE.

(2/97)

Cómo Usar este Horario

- Use este mapa para localizar las paradas más cercanas a donde se subirá y bajará del autobús.
- Seleccione el horario (Entre semana, sábado, domingo) de cuando viajará. A lo largo de la parte superior del horario, localice la parada o el punto más cercano a la parada en la que se subirá al autobús. Siga esa columna hacia abajo hasta la hora en la que desee salir.
- Utilice el mismo método para localizar las horas en que el autobús está programado para llegar a la parada en donde desea bajarse del autobús.
- Si la parada del autobús no está listada use la hora que se muestra en la parada anterior como la hora de espera en la parada.
- El final de la ruta o la última parada del autobús aparece en letras MAYÚSCULAS en el horario.

* Weekday Eastbound — Entre semana con dirección al este

Tysons-Westpark Transit Station (Tysons	Tysons	Chain Bridge &	Old Dominion Dr. &	Old Dominion Dr. &	N. Glebe Rd. &	BALLSTON-MU	S. Glebe Rd. &	Shirling-	Arlington Ridge &	23rd &	Bell & 18th Sts. (CRYSTAL CITY)

(2/97)

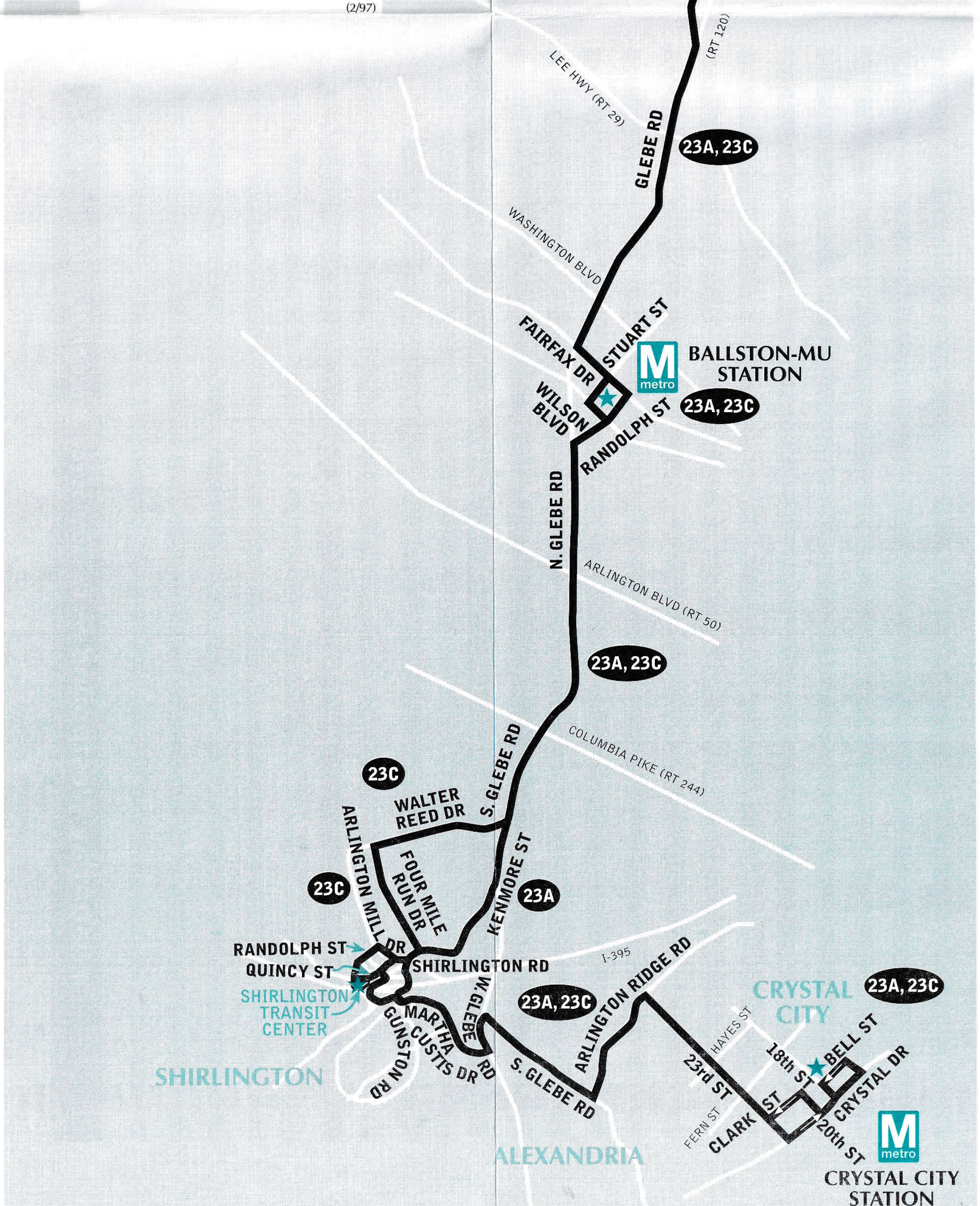

LEE HWY (RT 29)
(RT 120)
GLEBE RD
23A, 23C
WASHINGTON BLVD
FAIRFAX DR
STUART ST
BALLSTON-MU STATION
metro
WILSON BLVD
RANDOLPH ST
23A, 23C
N. GLEBE RD
ARLINGTON BLVD (RT 50)
23A, 23C
COLUMBIA PIKE (RT 244)
S. GLEBE RD
23C
WALTER REED DR
ARLINGTON MILL DR
FOUR MILE RUN DR
KENMORE ST
23C
23A
RANDOLPH ST
QUINCY ST
SHIRLINGTON RD
I-395
SHIRLINGTON TRANSIT CENTER
ARLINGTON RIDGE RD
23A, 23C
CRYSTAL CITY
23A, 23C
W. GLEBE RD
MARTHA CUSTIS DR
GUNSTON RD
SHIRLINGTON
S. GLEBE RD
HAYES ST
23rd ST
18th ST
BELL ST
CRYSTAL DR
CLARK ST
FERN ST
20th ST
ALEXANDRIA
CRYSTAL CITY STATION

WMATA ©2008 For information regarding this map contact <R•A•D•S>.

How to use this timetable

- Use the map to find the stops closest to where you will get on and off the bus.
- Select the schedule (Weekday, Saturday, Sunday) for when you will travel. Along the top of the schedule, find the stop at or nearest the point where you will get on the bus. Follow that column down to the time you want to leave.
- Use the same method to find the times the bus is scheduled to arrive at the stop where you will get off the bus.
- If the bus stop is not listed, use the time shown for the bus stop before it as the time to wait at the stop.
- The end-of-the-line or last stop is listed in ALL CAPS on the schedule.

* Weekday Westbound — Entre semana con dirección al oeste

Bell & 18th Sts. (Crystal City)	23rd & Hayes Sts.	23rd &	Arlington Ridge &	Shirling-	S. Glebe Rd. &	BALLSTON-MU	N. Glebe Rd. &	Old Dominion Dr. &	Old Dominion Dr. &	Chain Bridge &	Tysons	Tysons-Westpark Transit Station (TYSONS CORNER-

How to use this timetable

- Use the map to find the stops closest to where you will get on and off the bus.
- Select the schedule (Weekday, Saturday, Sunday) for when you will travel. Along the top of the schedule, find the stop at or nearest the point where you will get on the bus. Follow that column down to the time you want to leave.
- Use the same method to find the times the bus is scheduled to arrive at the stop where you will get off the bus.
- If the bus stop is not listed, use the time shown for the bus stop before it as the time to wait at the stop.
- The end-of-the-line or last stop is listed in ALL CAPS on the schedule.

∗ Weekday Westbound — Entre semana con dirección al oeste

Route Number	Bell & 18th Sts. (Crystal City) M	23rd & Hayes Sts. E/B (SOC Enterprises)	23rd & Fern Sts.	Arlington Ridge & S. Glebe Rds.	Shirlington Transit Center	S. Glebe Rd. & Columbia Pike	BALLSTON-MU M	N. Glebe Rd. & Lee Hwy.	Old Dominion Dr. & Kirby Rd.	Old Dominion Dr. & Corner La.	LANGLEY ■	Chain Bridge & Anderson Rds.	Tysons Corner Center	Tysons Galleria	Tysons-Westpark Transit Station (TYSONS CORNER-WEST-PARK)
AM Service — Servicio matutino															
23A	-	-	-	-	5:37	5:45	5:55	6:01	6:08	6:12	-	6:17	6:25	6:34	6:39
23C	-	-	-	-	-	-	6:00	6:06	6:13	6:17	6:27	-	-	-	-
23A	5:37	-	5:43	5:47	5:56	6:04	6:14	6:20	6:27	6:31	-	6:36	6:44	6:53	6:58
23C	-	-	-	-	6:09	6:18	6:28	6:34	6:41	6:45	6:55	-	-	-	-
23A	6:07	-	6:13	6:17	6:26	6:34	6:44	6:50	6:57	7:01	-	7:06	7:14	7:23	7:28
23C	-	-	-	-	6:39	6:48	6:58	7:04	7:11	7:15	7:25	-	-	-	-
23A	6:32	-	6:38	6:42	6:50	7:02	7:14	7:23	7:32	7:37	-	7:42	7:51	8:00	8:05
23C	-	-	-	-	6:59	7:10	7:22	7:31	7:40	7:45	7:55	-	-	-	-
23A	7:02	-	7:08	7:12	7:20	7:32	7:44	7:53	8:02	8:07	-	8:12	8:21	8:30	8:35
23C	-	-	-	-	7:29	7:40	7:52	8:01	8:10	8:15	8:25	-	-	-	-
23A	7:32	-	7:38	7:42	7:50	8:02	8:14	8:23	8:32	8:37	-	8:42	8:51	9:00	9:05
23C/	-	-	-	-	8:10	8:21	8:33	-	-	-	-	-	-	-	-
23A	8:05	-	8:11	8:15	8:23	8:35	8:47	8:56	9:05	9:10	-	9:15	9:24	9:33	9:38
23C/	8:17	-	8:23	8:27	8:35	8:46	8:58	-	-	-	-	-	-	-	-
23A	8:35	-	8:41	8:45	8:53	9:05	9:17	9:26	9:35	9:40	-	9:45	9:54	10:03	10:08
23A	9:05	-	9:12	9:16	9:24	9:33	9:44	9:50	9:57	10:02	-	10:08	10:16	10:24	10:28
23A	9:35	-	9:42	9:46	9:54	10:03	10:14	10:20	10:27	10:32	-	10:38	10:46	10:54	10:58
23A	10:05	-	10:12	10:16	10:24	10:33	10:44	10:50	10:57	11:02	-	11:08	11:16	11:24	11:28
23A	10:35	-	10:42	10:46	10:54	11:03	11:14	11:20	11:27	11:32	-	11:38	11:46	11:54	11:58
23A	11:05	-	11:12	11:16	11:24	11:33	11:44	11:50	11:57	12:02	-	12:08	12:16	12:24	12:28
23A	11:35	-	11:42	11:46	11:54	12:03	12:14	12:20	12:27	12:32	-	12:38	12:46	12:54	12:58
PM Service — Servicio vespertino															
23A	12:05	-	12:12	12:16	12:24	12:33	12:44	12:50	12:57	1:02	-	1:08	1:16	1:24	1:28
23A	12:35	-	12:42	12:46	12:54	1:03	1:14	1:20	1:27	1:32	-	1:38	1:46	1:54	1:58
23A	1:05	-	1:12	1:16	1:24	1:33	1:44	1:50	1:57	2:02	-	2:08	2:16	2:24	2:28
23A	1:35	-	1:42	1:46	1:54	2:03	2:14	2:20	2:27	2:32	-	2:38	2:46	2:54	2:58
23A	2:05	-	2:12	2:16	2:24	2:33	2:44	2:50	2:57	3:02	-	3:08	3:16	3:24	3:28
23A	2:35	-	2:42	2:46	2:54	3:03	3:14	3:20	3:27	3:32	-	3:38	3:46	3:54	3:58
23A	3:05	-	3:12	3:16	3:24	3:33	3:44	3:50	3:57	4:02	-	4:08	4:16	4:24	4:28
23C	-	-	-	-	-	-	4:00	4:06	4:13	4:18	4:29	-	-	-	-
23A	3:30	-	3:36	3:42	3:51	4:03	4:14	4:22	4:30	4:36	-	4:45	4:56	5:04	5:12
23C	3:50	-	3:56	4:02	4:11	4:22	4:33	4:41	4:48	4:53	5:01	-	-	-	-
23A	4:05	-	4:11	4:17	4:26	4:38	4:49	4:57	5:05	5:11	-	5:20	5:31	5:39	5:47
23A/	-	4:19	4:22	4:28	4:37	4:49	5:00	-	-	-	-	-	-	-	-
23C	-	-	-	-	4:45	4:54	5:06	5:14	5:21	5:26	5:37	-	-	-	-
23A	4:35	-	4:43	4:49	4:58	5:07	5:19	5:27	5:34	5:39	-	5:45	5:55	6:04	6:11
23C	-	-	-	-	5:11	5:20	5:32	5:40	5:47	5:52	6:03	-	-	-	-
23A	5:05	-	5:13	5:19	5:28	5:37	5:49	5:57	6:04	6:09	-	6:15	6:25	6:34	6:41
23C	-	-	-	-	5:41	5:50	6:02	6:10	6:17	6:22	6:33	-	-	-	-
23A	5:35	-	5:43	5:49	5:58	6:07	6:19	6:27	6:34	6:39	-	6:45	6:55	7:04	7:11
23C	-	-	-	-	6:15	6:24	6:36	6:44	6:51	6:56	7:07	-	-	-	-
23A	6:10	-	6:18	6:23	6:30	6:40	6:50	6:56	7:02	7:05	-	7:12	7:20	7:27	7:32
23C/	-	-	-	-	6:46	6:55	7:04	-	-	-	-	-	-	-	-
23A	6:40	-	6:48	6:53	7:00	7:10	7:20	7:26	7:32	7:35	-	7:42	7:50	7:57	8:02
23A	7:10	-	7:18	7:23	7:30	7:40	7:50	7:56	8:02	8:05	-	8:12	8:20	8:27	8:32
23A	7:40	-	7:48	7:53	8:00	8:10	8:20	8:26	8:32	8:35	-	8:42	8:50	8:57	9:02
23A	8:10	-	8:18	8:23	8:30	8:40	8:50	8:56	9:02	9:05	-	9:12	9:20	9:27	9:32
23A	8:40	-	8:46	8:50	8:56	9:04	9:12	9:17	9:24	9:27	-	9:33	9:38	9:43	9:46
23A	9:10	-	9:16	9:20	9:26	9:34	9:42	9:47	9:54	9:57	-	10:03	10:08	10:13	10:16
23A	9:49	-	9:55	9:59	10:05	10:13	10:21	10:26	10:33	10:36	-	10:42	10:47	10:52	10:55
23A	11:02	-	11:08	11:12	11:18	11:26	11:34	11:39	11:46	11:49	-	11:55	12:00	12:05	12:08
After Midnight Service — Servicio después de la medianoche															
23A/	12:13	-	12:19	12:23	12:29	12:37	12:45	-	-	-	-	-	-	-	-

■ — *Transfers to Route 15K,L prohibited at Langley time point due to security restrictions. Customers should transfer to Route 15K,L at Dolley Madison Blvd. & Potomac School Rd.*

Cómo Usar este Horario

- Use este mapa para localizar las paradas más cercanas a donde se subirá y bajará del autobús.
- Seleccione el horario (Entre semana, sábado, domingo) de cuando viajará. A lo largo de la parte superior del horario, localice la parada o el punto más cercano a la parada en la que se subirá al autobús. Siga esa columna hacia abajo hasta la hora en la que desee salir.
- Utilice el mismo método para localizar las horas en que el autobús está programado para llegar a la parada en donde desea bajarse del autobús.
- Si la parada del autobús no está listada use la hora que se muestra en la parada anterior como la hora de espera en la parada.
- El final de la ruta o la última parada del autobús aparece en letras MAYÚSCULAS en el horario.

∗ Weekday Eastbound — Entre semana con dirección al este

Route Number	Tysons-Westpark Transit Station (Tysons Corner-Westpark)	Tysons Galleria	Tysons Corner Center	Chain Bridge & Anderson Rds.	Langley ■	Old Dominion Dr. & Corner La.	Old Dominion Dr. & Kirby Rd.	N. Glebe Rd. & Lee Hwy.	BALLSTON-MU	S. Glebe Rd. & Columbia Pike	Shirlington Transit Center	Arlington Ridge & S. Glebe Rds.	23rd & Fern Sts.	Bell & 18th Sts. (CRYSTAL CITY)
AM Service — Servicio matutino														
23A	-	-	-	-	-	-	-	-	5:43	5:54	6:02	6:11	6:15	6:22
23A	5:37	5:41	5:46	5:53	-	5:57	6:00	6:07	6:13	6:24	6:32	6:41	6:45	6:52
23C/	-	-	-	-	-	-	-	-	6:33	6:44	6:53	-	-	-
23A	6:10	6:14	6:19	6:26	-	6:30	6:33	6:40	6:46	6:57	7:05	7:14	7:18	7:25
23C/	-	-	-	-	6:32	6:43	6:47	6:54	7:02	7:13	7:22	-	-	-
23A	6:29	6:35	6:41	6:48	-	6:57	7:01	7:08	7:16	7:27	7:34	7:43	7:47	7:54
23C	-	-	-	-	7:00	7:11	7:15	7:22	7:30	7:41	7:50	7:59	8:03	8:10
23A	6:57	7:03	7:09	7:16	-	7:25	7:29	7:36	7:44	7:55	8:02	8:11	8:15	8:22
23C/	-	-	-	-	7:30	7:41	7:45	7:52	8:00	8:11	8:20	-	-	-
23A	7:28	7:34	7:40	7:47	-	7:56	8:00	8:07	8:15	8:26	8:33	8:42	8:46	8:53
23C/	-	-	-	-	8:00	8:11	8:15	8:22	8:30	-	-	-	-	-
23A	7:58	8:04	8:10	8:17	-	8:26	8:30	8:37	8:45	8:56	9:03	9:12	9:16	9:23
23C/	-	-	-	-	8:33	8:41	8:46	8:52	9:00	-	-	-	-	-
23A	8:30	8:36	8:41	8:50	-	8:56	9:01	9:07	9:15	9:25	9:34	9:42	9:46	9:52
23A	9:00	9:06	9:11	9:20	-	9:26	9:31	9:37	9:45	9:55	10:04	10:12	10:16	10:22
23A	9:30	9:36	9:41	9:50	-	9:56	10:01	10:07	10:15	10:25	10:34	10:42	10:46	10:52
23A	9:58	10:04	10:09	10:18	-	10:24	10:29	10:35	10:43	10:53	11:02	11:10	11:14	11:20
23A	10:25	10:31	10:36	10:45	-	10:51	10:56	11:02	11:10	11:20	11:29	11:37	11:41	11:47
23A	10:55	11:01	11:06	11:15	-	11:21	11:26	11:32	11:40	11:50	11:59	12:07	12:11	12:17
23A	11:25	11:31	11:36	11:45	-	11:51	11:56	12:02	12:10	12:20	12:29	12:37	12:41	12:47
23A	11:55	12:01	12:06	12:15	-	12:21	12:26	12:32	12:40	12:50	12:59	1:07	1:11	1:17
PM Service — Servicio vespertino														
23A	12:25	12:31	12:36	12:45	-	12:51	12:56	1:02	1:10	1:20	1:29	1:37	1:41	1:47
23A	12:55	1:01	1:06	1:15	-	1:21	1:26	1:32	1:40	1:50	1:59	2:07	2:11	2:17
23A	1:25	1:31	1:36	1:45	-	1:51	1:56	2:02	2:10	2:20	2:29	2:37	2:41	2:47
23A	1:55	2:01	2:06	2:15	-	2:21	2:26	2:32	2:40	2:50	2:59	3:07	3:11	3:17
23A	2:25	2:31	2:36	2:45	-	2:51	2:56	3:02	3:10	3:20	3:29	3:37	3:41	3:47
23A	2:55	3:01	3:06	3:15	-	3:21	3:26	3:32	3:40	3:50	3:59	4:07	4:11	4:17
23C/	-	-	-	-	3:40	3:50	3:55	4:02	4:10	4:25	4:34	-	-	-
23A	3:26	3:32	3:38	3:46	-	3:56	4:01	4:08	4:16	4:31	4:41	4:50	4:54	5:01
23C/	-	-	-	-	4:10	4:20	4:25	4:32	4:40	4:55	5:04	-	-	-
23A	3:56	4:02	4:08	4:16	-	4:26	4:31	4:38	4:46	5:01	5:11	5:20	5:24	5:31
23C/	-	-	-	-	4:40	4:50	4:55	5:02	5:10	5:25	5:34	-	-	-
23A	4:23	4:29	4:38	4:50	-	4:58	5:02	5:09	5:16	5:28	5:37	5:47	5:51	5:58
23A	4:49	4:55	5:04	5:16	-	5:24	5:28	5:35	5:42	5:54	6:03	6:13	6:17	6:24
23C/	-	-	-	-	5:16	5:28	5:32	5:39	5:46	5:58	6:08	-	-	-
23A	5:13	5:19	5:28	5:40	-	5:48	5:52	5:59	6:06	6:18	6:27	6:37	6:41	6:48
23C/	-	-	-	-	5:46	5:58	6:02	6:09	6:16	6:28	6:38	-	-	-
23A	5:40	5:46	5:55	6:07	-	6:15	6:19	6:26	6:33	6:45	6:54	7:04	7:08	7:15
23C/	-	-	-	-	6:12	6:24	6:28	6:35	6:42	-	-	-	-	-
23A	6:08	6:14	6:23	6:35	-	6:40	6:44	6:50	6:56	7:08	7:16	7:24	7:29	7:34
23C/	-	-	-	-	6:40	6:52	6:56	7:02	7:08	-	-	-	-	-
23A	6:26	6:32	6:41	6:53	-	6:58	7:02	7:08	7:14	7:26	7:34	7:42	7:47	7:52
23A	6:50	6:56	7:05	7:17	-	7:22	7:26	7:32	7:38	7:50	7:58	8:06	8:11	8:16
23A	7:25	7:30	7:35	7:43	-	7:49	7:53	7:59	8:05	8:14	8:23	8:32	8:36	8:43
23A	7:55	8:00	8:05	8:13	-	8:19	8:23	8:29	8:35	8:44	8:53	9:02	9:06	9:13
23A	8:25	8:30	8:35	8:43	-	8:49	8:53	8:59	9:05	9:14	9:23	9:32	9:36	9:43
23A	8:55	9:00	9:05	9:13	-	9:19	9:23	9:29	9:35	9:44	9:53	10:02	10:06	10:13
23A	9:21	9:25	9:31	9:38	-	9:43	9:47	9:53	9:59	10:09	10:16	10:22	10:25	10:31
23A	9:47	9:51	9:57	10:04	-	10:09	10:13	10:19	10:25	10:35	10:42	10:48	10:51	10:57
23A	11:00	11:04	11:10	11:17	-	11:22	11:26	11:32	11:38	11:48	11:55	12:01	12:04	12:10
After Midnight Service — Servicio después de la medianoche														
23A	12:13	12:17	12:23	12:30	-	12:35	12:39	12:45	12:51	1:01	1:08	1:14	1:17	1:23

■ — *Transfers to Route 15K,L prohibited at Langley time point due to security restrictions. Customers should transfer to Route 15K,L at Dolley Madison Blvd. & Potomac School Rd.*

∗ — **Saturday service only** on Martin Luther King Jr. Day, Presidents Day, Columbus Day, Veterans Day, the day after Thanksgiving and weekdays between Christmas and

GEORGE, City of Falls Church
Local Transit
West Falls Church Line

Weekday Loop —
Circunvalación entre semana

Route Number	West Falls Church-VT/UVA Ⓜ	Haycock Rd. & Leesburg Pike (George Mason Middle/Sr High School)	West Broad St. & Falls Ave. (West End Shopping Ctr.)	Seaton La. & Jackson St.	West Broad St. & Virginia Ave.	West Broad & Oak Sts.	North West St. & Park Ave.	WEST FALLS CHURCH-VT/UVA Ⓜ
AM Service — Servicio matutino								
26W	6:00	6:02	6:05	6:09	6:12	6:13	6:16	6:19
26W	6:25	6:27	6:30	6:34	6:37	6:38	6:41	6:44
26W	6:50	6:52	6:55	6:59	7:02	7:03	7:06	7:09
26W	7:15	7:17	7:21	7:25	7:29	7:30	7:33	7:36
26W	7:40	7:42	7:46	7:50	7:54	7:55	7:58	8:01
26W	8:05	8:07	8:11	8:15	8:19	8:20	8:23	8:26
26W	8:30	8:33	8:35	8:39	8:43	8:44	8:47	8:50
26W	8:55	8:58	9:00	9:04	9:08	9:09	9:12	9:15
26W	9:20	9:23	9:25	9:29	9:33	9:34	9:37	9:40
PM Service — Servicio vespertino								
26W	4:30	4:33	4:36	4:41	4:46	4:47	4:50	4:54
26W	5:00	5:03	5:06	5:11	5:16	5:17	5:20	5:24
26W	5:30	5:33	5:36	5:41	5:46	5:47	5:50	5:54
26W	6:00	6:03	6:06	6:11	6:16	6:17	6:20	6:24
26W	6:30	6:33	6:36	6:41	6:46	6:47	6:50	6:54
26W	7:00	7:03	7:06	7:11	7:16	7:17	7:20	7:24
26W	7:30	7:32	7:36	7:40	7:44	7:45	7:47	7:50

Metrobus facts

Rider etiquette

- Please have exact fare, a pass, transfer or SmarTrip® card in hand when you get on the bus.
- If you are going to transfer to another bus (and are not using a SmarTrip® card), please ask the bus operator for a free transfer when you pay your fare. With it, you may transfer free to another regular bus within the two hour period shown on the transfer. If you use a SmarTrip® card and wish to transfer to a non-Metro bus (such as Ride On, The Bus or Fairfax Connector), ask the bus operator for a paper transfer to complete your trip.
- If you stand on the bus, please stay behind the yellow line and hold on securely.
- Priority seats are reserved for people with disabilities and senior citizens.
- Obey the law. Do not eat, drink, smoke, spit, litter or play audio or video equipment without earphones.

Metrobus holiday service

- On New Year's Day (observed), Memorial Day, Labor Day, Thanksgiving Day and Christmas Day (observed), Metrobus operates on a Sunday schedule on routes that have Sunday service.
- On July 4th Metrobus operates on a Saturday schedule on routes that have Saturday service.
- On Martin Luther King Jr. Day, Presidents Day, Columbus Day, and Veterans Day (observed), Metrobus operates on a weekday schedule.

For more information

Customer assistance........202-637-1328
Register suggestions, complaints and commendations.
Online at MetroOpensDoors.com

Customer information........202-637-7000
Bus/Rail schedules, fares, routes, parking. TTY 202-638-3780
Open weekdays, 6 a.m.-10:30 p.m. Weekends, 8 a.m.-10:30 p.m.
Online at MetroOpensDoors.com (The Trip Planner)

Guaranteed Ride Home........800-745-RIDE
Registration required. Free program gets you home in case of personal emergency or unscheduled overtime.

ID cards for riders with disabilities........202-962-1245
TTY 202-628-8973

Lost and found........202-962-1195
Online at MetroOpensDoors.com

MetroAccess........301-562-5361

Metro system status........202-962-1212
Recorded information on elevators/escalators and service delays.

Transit police (emergencies)........202-962-2121

TripFax (timetable faxes)........202-962-1420

Wheelchair lift-equipped Metrobuses........202-962-1825

MetroOpensDoors.com

(07/01/06)

English-Español

METROBUS - VA

26
A,E-East Falls Church Line
W-West Falls Church Line

City of Falls Church
GEORGE

♿ All Metrobuses are fully accessible and are equipped with lifts or ramps for wheelchair accessibility
Todos los autobuses de Metro son accesibles a personas con impedimentos y están equipados con rampas o elevadores para sillas de ruedas

Special 50¢ Fare

Serves these locations-
Brinda servicio a estas ubicaciones

East Falls Church station (26A,E)
Eden Center (26A)
George Mason Square
(Broad & Washington Sts.)(26A,E)
Mary Riley Styles Library (26E)
City Hall/Community Center (26E)
State Theater (26A,E)
Winter Hill (26A,W)
Oak Park (26W)
West End Shopping Center (26A,W)
Falls Plaza Shopping Center (26A,W)
George Mason Middle/Senior High School (26A,W)
West Falls Church-VT/UVA station (26A,W)

Schedule 7-5-04 Reprinted 9-1-06

INFORMATION ANYTIME 202-637-7000

metro opens doors ♿

TTY 202-638-3780

MetroOpensDoors.com

FALLS CHURCH SHUTTLE SERVICE

Routes 26E, W

East and West Falls Church Loops Weekday Peak Hours Only

For route and schedule information

Call 202-637-7000

www.metroopensdoors.com

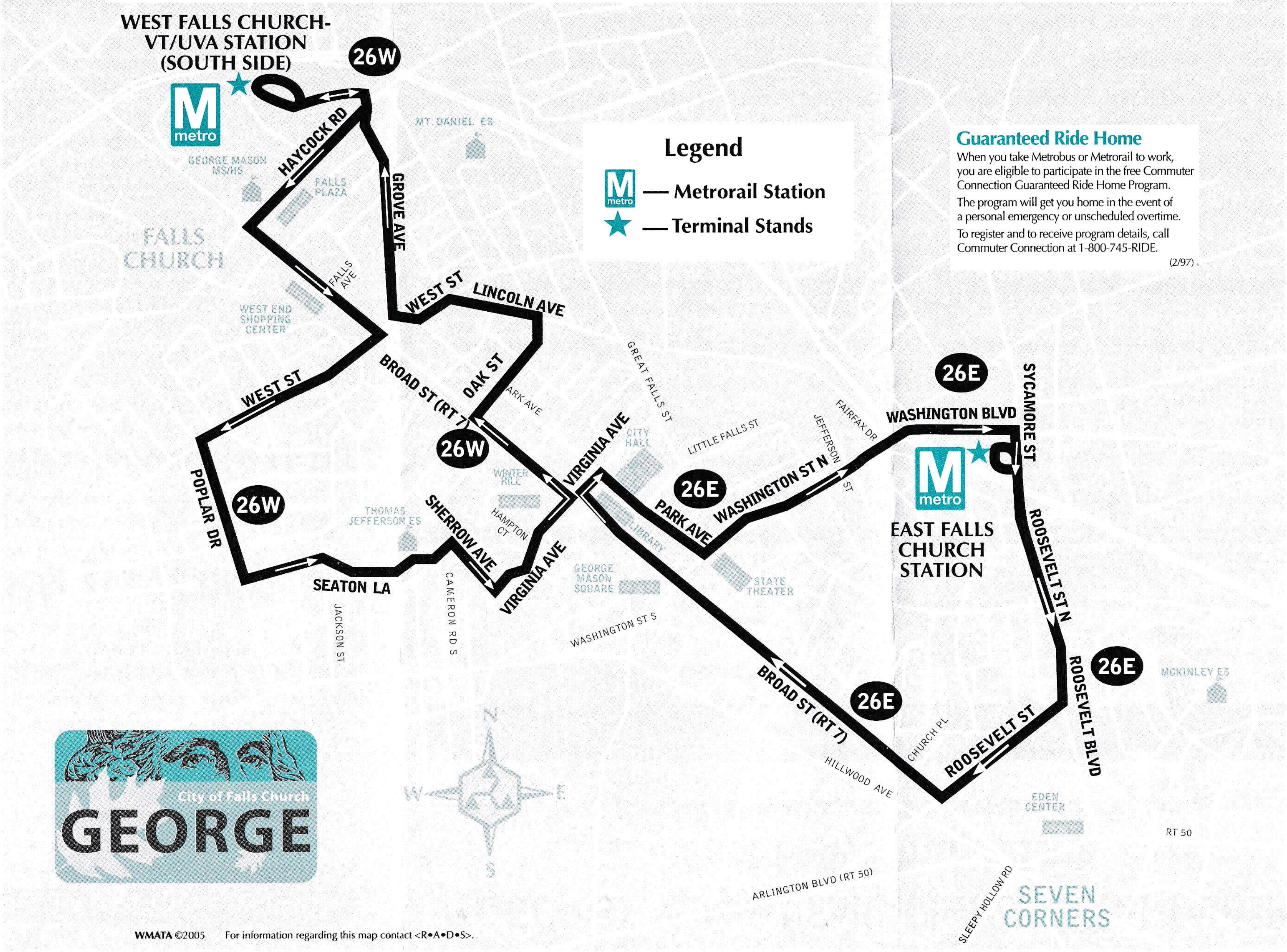

WEST FALLS CHURCH-VT/UVA STATION (SOUTH SIDE)
metro
26W
HAYCOCK RD
GEORGE MASON MS/HS
FALLS PLAZA
MT. DANIEL ES
GROVE AVE
FALLS CHURCH
FALLS AVE
WEST END SHOPPING CENTER
WEST ST
LINCOLN AVE
BROAD ST (RT 7)
OAK ST
PARK AVE
WEST ST
26W
POPLAR DR
26W
THOMAS JEFFERSON ES
WINTER HILL
SHERROW AVE
HAMPTON CT
VIRGINIA AVE
VIRGINIA AVE
SEATON LA
JACKSON ST
CAMERON RD S
GREAT FALLS ST
CITY HALL
LITTLE FALLS ST
LIBRARY
GEORGE MASON SQUARE
26E
PARK AVE
WASHINGTON ST N
JEFFERSON ST
FAIRFAX DR
STATE THEATER
WASHINGTON ST S
26E
WASHINGTON BLVD
SYCAMORE ST
metro
EAST FALLS CHURCH STATION
ROOSEVELT ST N
26E
ROOSEVELT BLVD
MCKINLEY ES
BROAD ST (RT 7)
26E
CHURCH PL
HILLWOOD AVE
ROOSEVELT ST
EDEN CENTER
RT 50
ARLINGTON BLVD (RT 50)
SLEEPY HOLLOW RD
SEVEN CORNERS
N
W
E
S
City of Falls Church
GEORGE

Legend

M metro — Metrorail Station

★ — Terminal Stands

Guaranteed Ride Home

When you take Metrobus or Metrorail to work, you are eligible to participate in the free Commuter Connection Guaranteed Ride Home Program.

The program will get you home in the event of a personal emergency or unscheduled overtime.

To register and to receive program details, call Commuter Connection at 1-800-745-RIDE.

(2/97)

WMATA ©2005

For information regarding this map contact <R•A•D•S>.

s pasajeros

a, el pase, la tarjeta
Trip® en la mano cuando

obús (y no usará la tarjeta
ctor que le dé la
lo pague la tarifa.
gratuitamente a otro
siguientes dos horas que
cia. Si usa la tarjeta
se a un autobús que no
Bus o Fairfax Connector),
dé una transferencia en
.

pie en el autobús,
ea amarillo y

in reservados para las
s y mayores.

, fume, escupa, tire
o de audio o video sin

u lost it
Metro,
online.

d is now online.
ng on Metrobus
go to
m, click on the
and follow the
So the next time
it.

opens doors

Route 26A

Serving East and West Falls Church-VT/UVA Stations
Weekday Midday Hours Only

For route and schedule information
Call 202-637-7000
www.metroopensdoors.com

Guaranteed Ride Home

When you take Metrobus or Metrorail to work, you are eligible to participate in the free Commuter Connection Guaranteed Ride Home Program.

The program will get you home in the event of a personal emergency or unscheduled overtime.

To register and to receive program details, call Commuter Connection at 1-800-745-RIDE.

(2/97)

Legend

M — Metrorail Station
★ — Terminal Stands

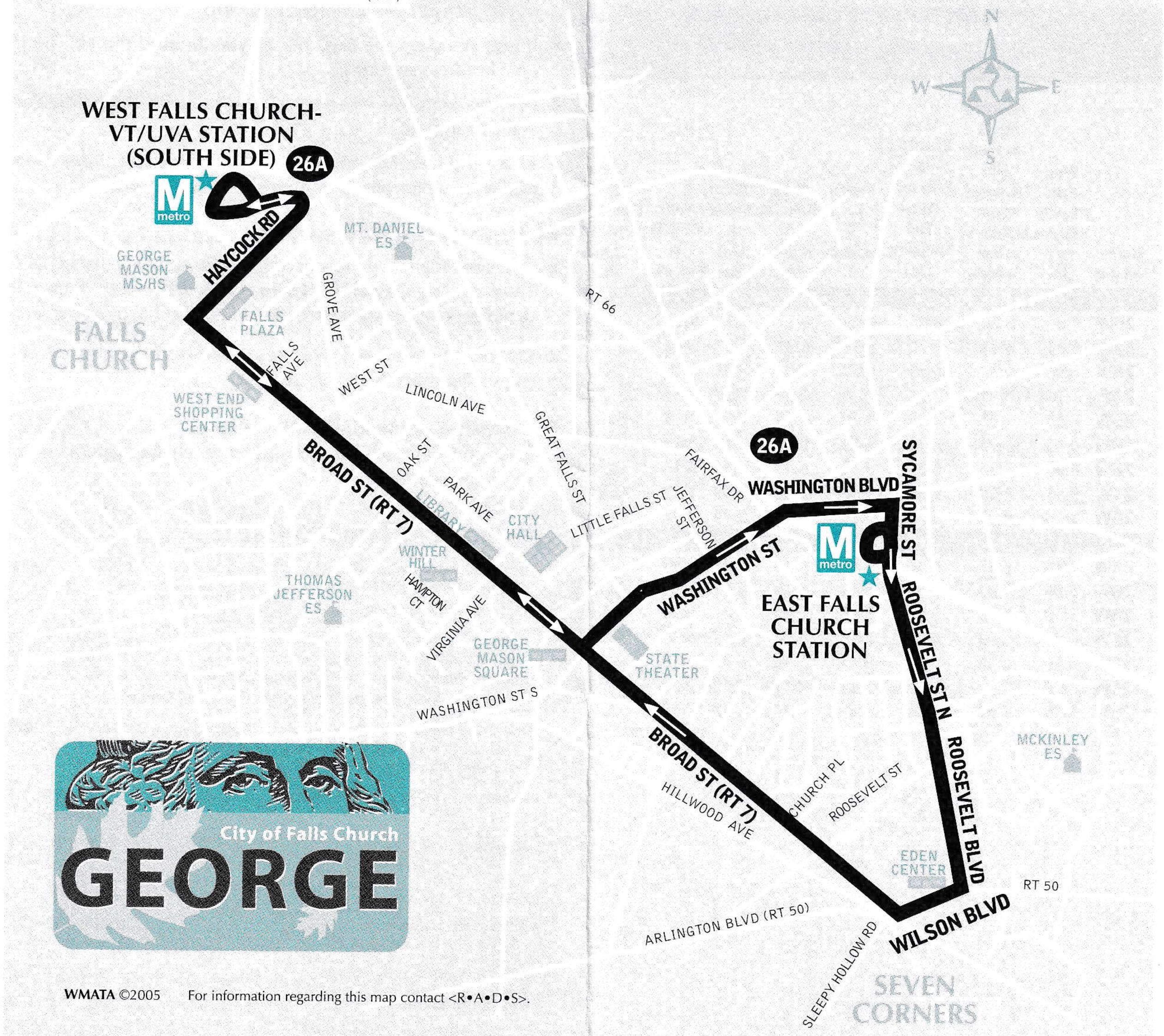
N
W
E
S
WEST FALLS CHURCH-
VT/UVA STATION
(SOUTH SIDE)
26A
HAYCOCK RD
MT. DANIEL ES
GEORGE MASON MS/HS
GROVE AVE
RT 66
FALLS PLAZA
FALLS CHURCH
FALLS AVE
WEST ST
LINCOLN AVE
WEST END SHOPPING CENTER
BROAD ST (RT 7)
OAK ST
PARK AVE
LIBRARY
GREAT FALLS ST
CITY HALL
LITTLE FALLS ST
FAIRFAX DR
JEFFERSON ST
26A
WASHINGTON BLVD
SYCAMORE ST
WINTER HILL
HAMPTON CT
THOMAS JEFFERSON ES
VIRGINIA AVE
GEORGE MASON SQUARE
WASHINGTON ST
EAST FALLS CHURCH STATION
STATE THEATER
ROOSEVELT ST N
WASHINGTON ST S
BROAD ST (RT 7)
HILLWOOD AVE
CHURCH PL
ROOSEVELT ST
ROOSEVELT BLVD
MCKINLEY ES
EDEN CENTER
RT 50
ARLINGTON BLVD (RT 50)
WILSON BLVD
SLEEPY HOLLOW RD
SEVEN CORNERS
City of Falls Church
GEORGE

WMATA ©2005 For information regarding this map contact <R•A•D•S>.

s timetable

e stops closest to
and off the bus.

/eekday, Saturday,
will travel. Along
e, find the stop at or
e you will get on
olumn down to the
e.

to find the times the
rive at the stop
the bus.

sted, use the time
before it as the
o.

last stop is listed in
dule.

te Horario

calizar las paradas
se subirá y bajará

Entre semana,
cuando viajará. A lo
ior del horario,
punto más cercano
e subirá al autobús.
a abajo hasta la
alir.

do para localizar
obús está
r a la parada en
el autobús.

s no está listada use
en la parada anterior
en la parada.

última parada del
ras MAYÚSCULAS

s pasajeros

el pase, la tarjeta

GEORGE, City of Falls Church Local Transit
East Falls Church Line

W/B - westbound; E/B - eastbound

Weekday Loop —
Circunvalación entre semana

Route Number	East Falls Church M	Roosevelt & Wilson Blvds (Eden Center)	East Broad St. & Church Pl.	East Broad & Washington Sts. (George Mason Square) (W/B)	West Broad St. & Virginia Ave. (W/B)	West Broad & Birch Sts. (Falls Plaza) (W/B)	West Falls Church-Vt/UVA M	West Broad & Birch Sts. (Falls Plaza) (E/B)	West Broad St & Virginia Ave. (E/B)	West Broad & Washington Sts. (George Mason Square) (E/B)	Park Ave. & Little Falls St.	N. Washington St. & Park Ave. (State Theater)	N. Washington & Jefferson Sts.	EAST FALLS CHURCH M
AM Service — Servicio matutino														
26E	6:00	-	6:05	6:07	6:09	-	-	-	-	-	6:11	6:13	6:14	6:16
26E	6:25	-	6:30	6:32	6:34	-	-	-	-	-	6:36	6:38	6:39	6:41
26E	6:50	-	6:55	6:57	6:59	-	-	-	-	-	7:01	7:03	7:04	7:06
26E	7:15	-	7:20	7:23	7:26	-	-	-	-	-	7:28	7:31	7:32	7:34
26E	7:40	-	7:45	7:48	7:51	-	-	-	-	-	7:53	7:56	7:57	7:59
26E	8:05	-	8:10	8:13	8:16	-	-	-	-	-	8:18	8:21	8:22	8:24
26E	8:30	-	8:35	8:38	8:41	-	-	-	-	-	8:43	8:46	8:47	8:49
26E	8:55	-	9:00	9:03	9:06	-	-	-	-	-	9:08	9:11	9:12	9:14
26E	9:20	-	9:25	9:28	9:31	-	-	-	-	-	9:33	9:36	9:37	9:39
26A	10:00	10:04	10:07	10:09	10:12	10:16	10:19	10:22	10:26	10:29	-	10:30	10:32	10:35
26A	10:45	10:49	10:52	10:54	10:57	11:01	11:04	11:07	11:11	11:14	-	11:15	11:17	11:20
26A	11:30	11:34	11:37	11:39	11:42	11:46	11:49	11:52	11:56	11:59	-	12:00	12:02	12:05
PM Service — Servicio vespertino														
26A	12:15	12:19	12:22	12:24	12:27	12:31	12:34	12:37	12:41	12:44	-	12:45	12:47	12:50
26A	1:00	1:04	1:07	1:10	1:13	1:17	1:20	1:23	1:27	1:30	-	1:31	1:33	1:36
26A	1:45	1:49	1:52	1:55	1:58	2:02	2:05	2:08	2:12	2:15	-	2:16	2:18	2:21
26A	2:30	2:34	2:37	2:40	2:43	2:47	2:50	2:53	2:57	3:00	-	3:01	3:03	3:06
26A	3:15	3:19	3:22	3:25	3:28	3:32	3:35	3:38	3:42	3:45	-	3:46	3:48	3:51
26E	4:00	-	4:05	4:07	4:10	-	-	-	-	-	4:12	4:14	4:15	4:17
26E	4:30	-	4:35	4:37	4:40	-	-	-	-	-	4:42	4:44	4:45	4:47
26E	4:55	-	5:00	5:02	5:05	-	-	-	-	-	5:07	5:09	5:10	5:12
26E	5:20	-	5:25	5:27	5:30	-	-	-	-	-	5:32	5:34	5:35	5:37
26E	5:45	-	5:50	5:52	5:55	-	-	-	-	-	5:57	5:59	6:00	6:02
26E	6:10	-	6:15	6:17	6:20	-	-	-	-	-	6:22	6:24	6:25	6:27
26E	6:35	-	6:40	6:42	6:45	-	-	-	-	-	6:47	6:49	6:50	6:52
26E	7:00	-	7:05	7:07	7:10	-	-	-	-	-	7:12	7:14	7:15	7:17
26E	7:25	-	7:30	7:32	7:35	-	-	-	-	-	7:37	7:39	7:40	7:42

FALLS CHURCH SHUTTLE SERVICE

Route 26A

Serving East and West Falls Church-VT/UVA Stations

Weekday Midday Hours Only

For route and schedule information

Call 202-637-7000

www.metroopensdoors.com

English-Español

metrobus

28A,B

Alexandria-Tysons Corner Line

THIS BUS IS RUNNING ON CLEAN NATURAL GAS

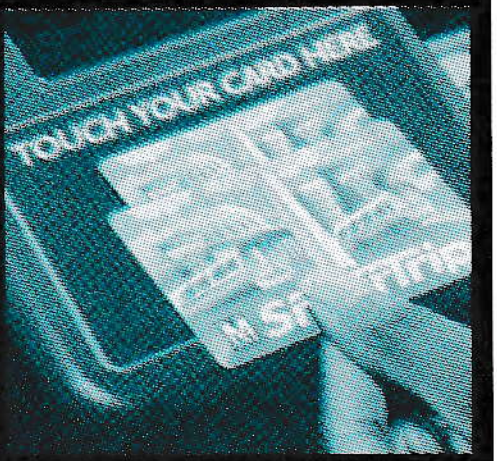

♿ All Metrobuses are fully accessible and are equipped with lifts or ramps for wheelchair accessibility
Todos los autobuses de Metro son accesibles a personas con impedimentos y están equipados con rampas o elevadores para sillas de ruedas

Serves these locations-
Brinda servicio a estas ubicaciones

King Street station
Bradlee Shopping Center
Inova Alexandria Hospital
Southern Towers
No. Va. Comm. College (Alexandria campus)
Skyline City
Baileys Crossroads
Seven Corners Center
Falls Church
West Falls Church-VT/UVA station
Tysons Corner Center

Schedule 3-27-05 Reprinted 1-16-07

INFORMATION ANYTIME 202-637-7000 TTY 202-638-3780 ♿

metro opens doors
MetroOpensDoors.com

a en la parada
de espera en la

última parada del
etras MAYÚSCULAS

28A	7:41	7:54	-	8:01	-	8:09	8:13	8:22	8:29	8:37	8:44	8:50
28B	8:20	-	8:30	8:37	8:40	-	8:43	8:52	8:59	9:07	9:14	9:20
28A	8:49	8:59	-	9:08	-	9:12	9:15	9:23	9:27	9:34	9:40	9:45
28B	9:20	-	9:30	9:39	9:42	-	9:45	9:53	9:59	10:09	10:15	10:20
28A	9:55	10:05	-	10:14	-	10:18	10:21	■10:29	10:33	10:40	10:46	10:51
28B	10:25	-	10:35	10:44	10:47	-	10:50	■10:58	11:04	11:14	11:20	11:25

. ■ — Bypass Seven Corners Center— time shown for Leesburg Pike (Rt. 7) and Castle Road.

Weekday Eastbound —
Entre semana con dirección al este

Route Number	Tysons Corner Center	Leesburg Pike & Ramada Rd.	West Falls Church-VT/UVA	Broad & Washington Sts.	Seven Corners Center	Columbia Pike & Carlin Springs Rd.	Leesburg Pike & Jefferson St.	Seminary Rd. & Scoville St.	Fillmore Ave. opposite Campus Dr. (NVCC)	King St. Service Rdwy. & Taylor St.	Seminary Rd. & Howard St.	KING STREET
AM Service — Servicio matutino												
28A	5:30	5:35	5:41	5:49	5:55	6:04	6:07	-	6:11	6:20	-	6:28
28B	6:00	6:05	6:11	6:19	6:25	6:34	-	6:37	6:40	-	6:48	6:56
28A	6:30	6:35	6:41	6:52	7:00	7:13	7:17	-	7:20	7:32	-	7:45
28B	7:00	7:05	7:11	7:22	7:30	7:43	-	7:47	7:50	-	8:02	8:15
28A	7:30	7:35	7:41	7:52	8:00	8:13	8:17	-	8:20	8:32	-	8:45
28B	8:00	8:05	8:11	8:22	8:30	8:43	-	8:47	8:50	-	9:02	9:15
28A	8:30	8:35	8:41	8:52	9:00	9:13	9:17	-	9:20	9:32	-	9:45
28B	9:00	9:05	9:12	9:22	9:29	9:40	-	9:44	9:47	-	9:56	10:05
28A	9:30	9:35	9:42	9:52	9:59	10:10	10:14	-	10:17	10:26	-	10:35
28B	10:00	10:05	10:12	10:22	10:29	10:40	-	10:44	10:47	-	10:56	11:05
28A	10:30	10:37	10:45	10:55	11:01	11:14	11:18	-	11:21	11:29	-	11:37
28B	11:00	11:07	11:15	11:25	11:31	11:44	-	11:48	11:51	-	11:59	12:07
28A	11:30	11:37	11:45	11:55	12:01	12:14	12:18	-	12:21	12:29	-	12:37
PM Service — Servicio vespertino												
28B	12:00	12:07	12:15	12:25	12:31	12:44	-	12:48	12:51	-	12:59	1:07
28A	12:30	12:37	12:45	12:55	1:01	1:14	1:18	-	1:21	1:29	-	1:37
28B	1:00	1:07	1:15	1:25	1:31	1:44	-	1:48	1:51	-	1:59	2:07
28A	1:30	1:37	1:46	2:00	2:10	2:24	2:29	-	2:34	2:42	-	2:50
28B	2:00	2:07	2:16	2:30	2:40	2:54	-	2:59	3:04	-	3:12	3:20
28A	2:30	2:37	2:46	3:00	3:10	3:24	3:29	-	3:34	3:42	-	3:50
28B	3:00	3:07	3:16	3:30	3:40	3:54	-	3:59	4:04	-	4:12	4:20
28A	3:30	3:37	3:46	4:00	4:10	4:24	4:29	-	4:34	4:42	-	4:50
28B	4:00	4:07	4:16	4:30	4:40	4:54	-	4:59	5:04	-	5:12	5:20
28B/	4:10	4:17	4:26	4:40	4:50	5:04	-	-	-	-	-	-
28B	4:20	4:27	4:36	4:50	5:00	5:14	-	5:19	5:24	-	5:32	5:40
28A	4:35	4:42	4:51	5:05	5:15	5:29	5:34	-	5:39	5:47	-	5:55
28B/	4:50	4:57	5:06	5:20	5:30	5:44	-	-	-	-	-	-
28B	5:00	5:08	5:18	5:33	5:44	6:00	-	6:04	6:08	-	6:19	6:28
28A	5:30	5:38	5:48	6:03	6:14	6:30	6:34	-	6:38	6:49	-	6:58
28B	6:00	6:08	6:18	6:33	6:44	7:00	-	7:04	7:08	-	7:19	7:28
28A	6:30	6:38	6:48	7:03	7:14	7:30	7:34	-	7:38	7:49	-	7:58
28B	7:00	7:06	7:13	7:25	7:33	7:45	-	7:49	7:52	-	8:01	8:08
28A	7:36	7:41	7:48	7:57	8:04	8:15	8:21	-	8:24	8:32	-	8:40
28B	8:00	8:05	8:12	8:21	8:28	8:39	-	8:45	8:48	-	8:56	9:04
28A	8:30	8:35	8:42	8:51	8:58	9:09	9:15	-	9:18	9:26	-	9:34
28B	9:00	9:05	9:12	9:21	9:28	9:39	-	9:45	9:48	-	9:56	10:04
28A	9:30	9:35	9:42	9:51	9:58	10:09	10:15	-	10:18	10:26	-	10:34
28B	10:00	10:05	10:11	10:19	■10:25	10:34	-	10:39	10:41	-	10:48	10:55
28A	10:30	10:33	10:37	10:45	■10:51	10:59	11:02	-	11:05	11:10	-	11:19
28B	11:00	11:03	11:07	11:15	■11:21	11:29	-	11:33	11:36	-	11:43	11:50
28B	11:30	11:33	11:37	11:45	■11:51	11:59	-	12:03	12:06	-	12:13	12:20

. ■ — Bypass Seven Corners Center— time shown for Leesburg Pike (Rt. 7) and Castle Road.

is timetable

e stops closest to
and off the bus.

Veekday, Saturday,
will travel. Along
e, find the stop at or
re you will get on the
mn down to the time

to find the times the
rive at the stop
the bus.

sted, use the time
before it as the
p.

last stop is listed in
edule.

te Horario

calizar las paradas
e se subirá y bajará

(Entre semana,
cuando viajará. A lo
rior del horario,
l punto más cercano
se subirá al autobús.
ia abajo hasta la
salir.

do para localizar las
ús está programado
a en donde desea

ús no está listada use
a en la parada
de espera en la

última parada del
tras MAYÚSCULAS

Weekday Westbound — Entre semana con dirección al oeste

Route Number	King Street	King St. Service Rdwy. & Taylor St.	Seminary Rd. & Howard St.	Fillmore Ave. & Campus Dr. (NVCC)	Seminary Rd. & Gorham St.	Leesburg Pike & Jefferson St.	Columbia Pike & Carlin Springs Rd.	Seven Corners Center	Broad & Washington Sts.	West Falls Church-VT/UVA	Leesburg Pike & Lisle Ave.	TYSONS CORNER Center
AM Service — Servicio matutino												
28B	-	-	-	-	-	-	5:42	5:54	6:01	6:10	6:18	6:25
28A	5:38	5:49	-	5:56	-	6:01	6:05	6:17	6:24	6:33	6:41	6:48
28B	-	-	-	-	-	-	6:22	6:34	6:41	6:50	6:58	7:05
28B	6:09	-	6:20	6:29	6:33	-	6:37	6:49	6:56	7:05	7:13	7:20
28B	-	-	-	-	-	-	6:46	6:58	7:08	7:17	7:27	7:35
28A	6:31	6:42	-	6:51	-	6:56	7:01	7:13	7:23	7:32	7:42	7:50
28B	-	-	-	-	-	-	7:21	7:33	7:43	7:52	8:02	8:10
28B	6:59	-	7:12	7:22	7:27	-	7:32	7:45	7:58	8:08	8:19	8:30
28A	7:23	7:34	-	7:43	-	7:47	7:52	8:05	8:18	8:28	8:39	8:50
28B	-	-	-	-	-	-	8:12	8:25	8:38	8:48	8:59	9:10
28B	7:59	-	8:12	8:22	8:27	-	8:32	8:45	8:58	9:08	9:19	9:30
28A	8:23	8:34	-	8:43	-	8:47	8:52	9:05	9:18	9:28	9:39	9:50
28B	9:06	-	9:17	9:26	9:31	-	9:35	9:48	9:56	10:04	10:13	10:20
28A	9:35	9:47	-	9:55	-	10:01	10:05	10:18	10:26	10:34	10:43	10:50
28B	10:06	-	10:17	10:26	10:31	-	10:35	10:48	10:56	11:04	11:13	11:20
28A	10:35	10:47	-	10:55	-	11:01	11:05	11:18	11:26	11:34	11:43	11:50
28B	11:06	-	11:17	11:26	11:31	-	11:35	11:48	11:56	12:04	12:13	12:20
28A	11:35	11:47	-	11:55	-	12:01	12:05	12:18	12:26	12:34	12:43	12:50
PM Service — Servicio vespertino												
28B	12:06	-	12:17	12:26	12:31	-	12:35	12:48	12:56	1:04	1:13	1:20
28A	12:35	12:47	-	12:55	-	1:01	1:05	1:18	1:26	1:34	1:43	1:50
28B	1:06	-	1:17	1:26	1:31	-	1:35	1:48	1:56	2:04	2:13	2:20
28A	1:26	1:41	-	1:50	-	1:57	2:03	2:15	2:23	2:33	2:42	2:50
28B	2:02	-	2:14	2:23	2:27	-	2:33	2:45	2:53	3:03	3:12	3:20
28A	2:26	2:41	-	2:50	-	2:57	3:03	3:15	3:23	3:33	3:42	3:50
28B	3:02	-	3:14	3:23	3:27	-	3:33	3:45	3:53	4:03	4:12	4:20
28A	3:26	3:41	-	3:50	-	3:57	4:03	4:15	4:23	4:33	4:42	4:50
28B	3:50	-	4:03	4:13	4:18	-	4:24	4:38	4:48	5:02	5:12	5:20
28A	4:18	4:32	-	4:41	-	4:48	4:54	5:08	5:18	5:32	5:42	5:50
28B	4:50	-	5:03	5:13	5:18	-	5:24	5:38	5:48	6:02	6:12	6:20
28A	5:28	5:43	-	5:53	-	6:00	6:05	6:18	6:26	6:36	6:43	6:50
28B	6:04	-	6:16	6:26	6:30	-	6:35	6:48	6:56	7:06	7:13	7:20
28A	6:41	6:54	-	7:01	-	7:09	7:13	7:22	7:29	7:37	7:44	7:50
28B	7:20	-	7:30	7:37	7:40	-	7:43	7:52	7:59	8:07	8:14	8:20
28A	7:41	7:54	-	8:01	-	8:09	8:13	8:22	8:29	8:37	8:44	8:50
28B	8:20	-	8:30	8:37	8:40	-	8:43	8:52	8:59	9:07	9:14	9:20
28A	8:49	8:59	-	9:08	-	9:12	9:15	9:23	9:27	9:34	9:40	9:45
28B	9:20	-	9:30	9:39	9:42	-	9:45	9:53	9:59	10:09	10:15	10:20
28A	9:55	10:05	-	10:14	-	10:18	10:21	■10:29	10:33	10:40	10:46	10:51
28B	10:25	-	10:35	10:44	10:47	-	10:50	■10:58	11:04	11:14	11:20	11:25

. ■ — *Bypass Seven Corners Center— time shown for Leesburg Pike (Rt. 7) and Castle Road.*

Weekday Eastbound — Entre semana con dirección al este

Route Number	Tysons Corner Center	Leesburg Pike & Ramada Rd.	West Falls Church-VT/UVA	Broad & Washington Sts.	Seven Corners Center	Columbia Pike & Carlin Springs Rd.	Leesburg Pike & Jefferson St.	Seminary Rd. & Scoville St.	Fillmore Ave. opposite Campus Dr. (NVCC)	King St. Service Rdwy. & Taylor St.	Seminary Rd. & Howard St.	KING STREET
AM Service — Servicio matutino												
28A	5:30	5:35	5:41	5:49	5:55	6:04	6:07	-	6:11	6:20	-	6:28

Alexandria-Tysons Corner Line

Routes 28A,B

For route and schedule information

Call 202-637-7000

www.metroopensdoors.com

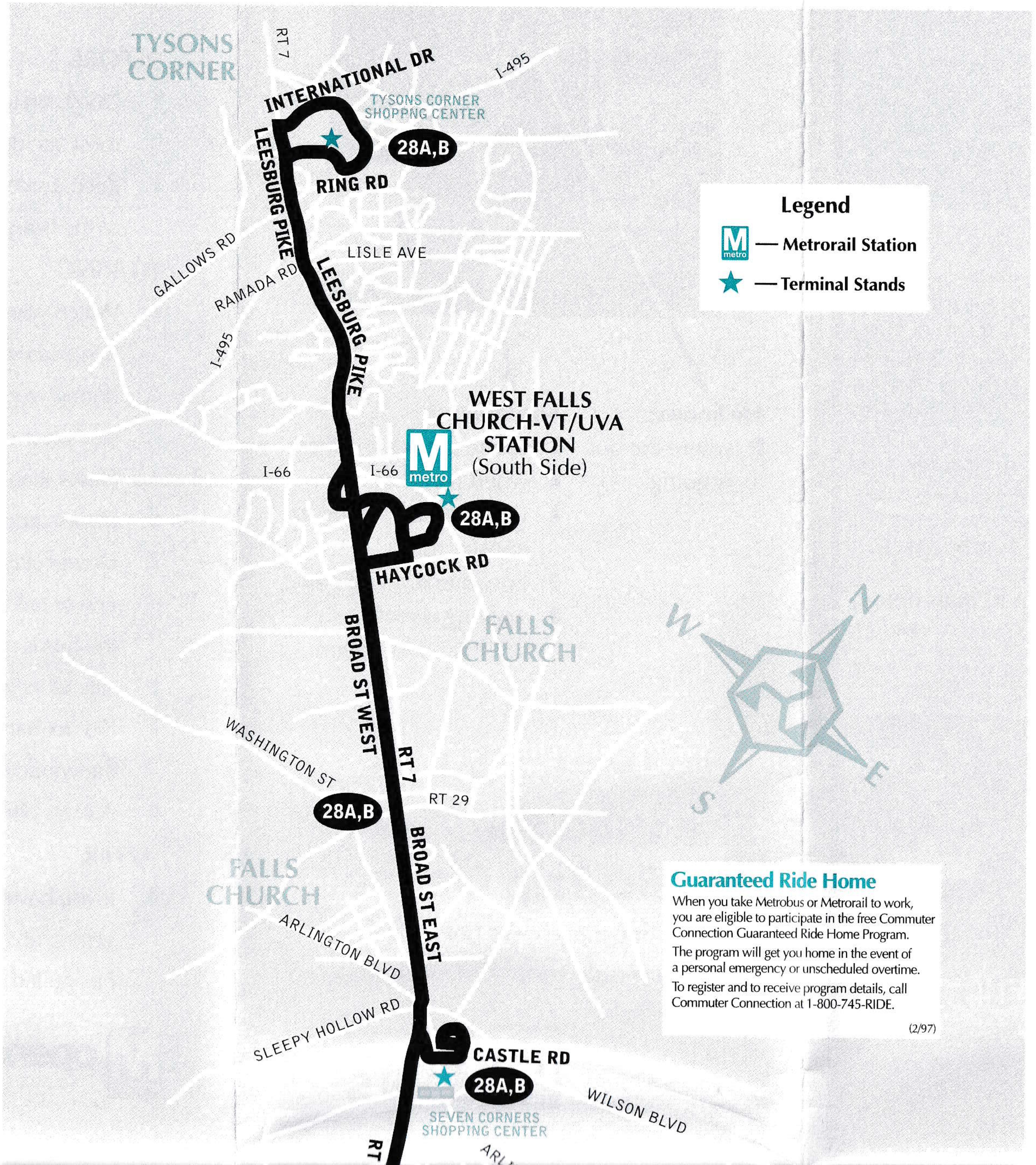
TYSONS CORNER
RT 7
INTERNATIONAL DR
I-495
TYSONS CORNER SHOPPNG CENTER
28A,B
LEESBURG PIKE
RING RD
LISLE AVE
GALLOWS RD
RAMADA RD
LEESBURG PIKE
I-495
WEST FALLS CHURCH-VT/UVA STATION (South Side)
M metro
I-66
I-66
28A,B
HAYCOCK RD
FALLS CHURCH
BROAD ST WEST
WASHINGTON ST
RT 7
RT 29
28A,B
BROAD ST EAST
FALLS CHURCH
ARLINGTON BLVD
SLEEPY HOLLOW RD
CASTLE RD
28A,B
WILSON BLVD
SEVEN CORNERS SHOPPING CENTER
RT
ARL
W
N
E
S

Legend

M — Metrorail Station

★ — Terminal Stands

Guaranteed Ride Home

When you take Metrobus or Metrorail to work, you are eligible to participate in the free Commuter Connection Guaranteed Ride Home Program.

The program will get you home in the event of a personal emergency or unscheduled overtime.

To register and to receive program details, call Commuter Connection at 1-800-745-RIDE.

(2/97)

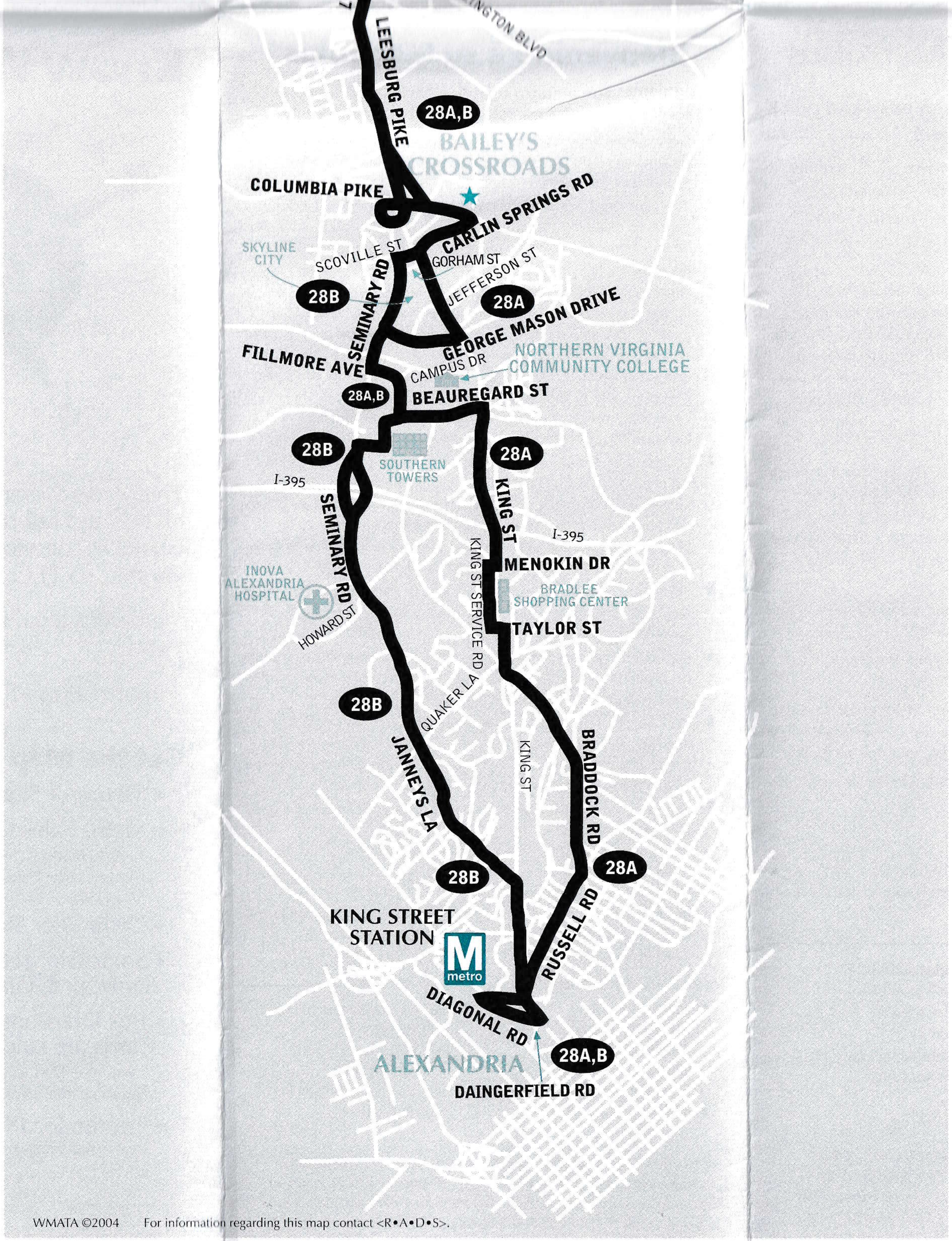

LEESBURG PIKE
INGTON BLVD
28A,B
BAILEY'S CROSSROADS
COLUMBIA PIKE
CARLIN SPRINGS RD
SKYLINE CITY
SCOVILLE ST
GORHAM ST
JEFFERSON ST
28B
SEMINARY RD
28A
GEORGE MASON DRIVE
FILLMORE AVE
CAMPUS DR
NORTHERN VIRGINIA COMMUNITY COLLEGE
28A,B
BEAUREGARD ST
28B
SOUTHERN TOWERS
28A
I-395
KING ST
I-395
SEMINARY RD
MENOKIN DR
KING ST SERVICE RD
BRADLEE SHOPPING CENTER
INOVA ALEXANDRIA HOSPITAL
HOWARD ST
TAYLOR ST
28B
QUAKER LA
BRADDOCK RD
KING ST
JANNEYS LA
28B
28A
RUSSELL RD
KING STREET STATION
M metro
DIAGONAL RD
28A,B
ALEXANDRIA
DAINGERFIELD RD

WMATA ©2004 For information regarding this map contact <R•A•D•S>.

Effective as of July 26, 1998
Reprinted December 1998

H11,12,14

Marlow Heights Line

between
Heather Hill
Temple Hills
Marlow Heights
Hillcrest Heights
Silver Hill
Suitland
Fairfax Village
and
Potomac Avenue station

♿ – Designated trips operated with wheelchair lift-equipped buses.

5119
Welcome Aboard
metro

Washington Metropolitan Area Transit Authority
600 Fifth Street, N.W., Washington, D.C. 20001
INFORMATION: 202/637-7000 (TDD 202/638-3780)
http://www.wmata.com

Marlow Heights Line
Routes H11,12,14

DURING SNOWSTORMS
CALL 202/637-7000
FOR METROBUS ROUTE INFORMATION

Legend

- Ⓜ — Metrorail Station
- ★ — Terminal Stands
- DC ① — Fare Zone Limits
- ■ — Off Peak Service
- ☐ — Peak Service

RESTRICTIONS:

Route H11

Westbound: Boarding only in Maryland. Alighting permitted in Maryland and D.C.

Eastbound: Boarding permitted in Maryland and D.C. Alighting only in Maryland.

Routes H12 and H14

Eastbound: Weekday 4:00 PM to 6:30 PM. Boarding all stops. First alighting stop 38th Street and Pennsylvania Avenue, S.E.

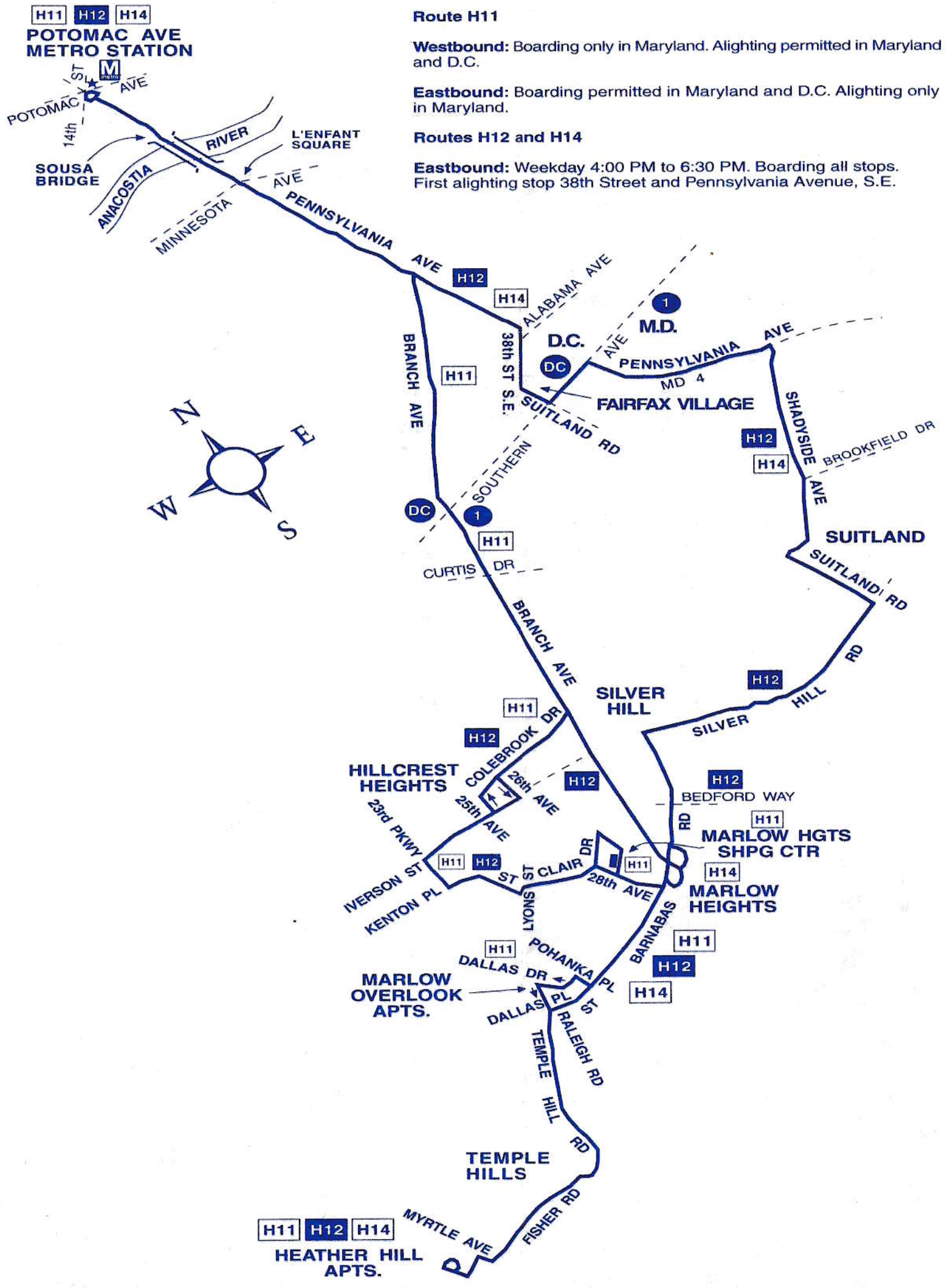
H11 H12 H14
POTOMAC AVE METRO STATION
14th ST
POTOMAC AVE
RIVER
L'ENFANT SQUARE
SOUSA BRIDGE
ANACOSTIA
MINNESOTA AVE
PENNSYLVANIA AVE
H12
H14
ALABAMA AVE
BRANCH AVE
38th ST S.E.
H11
D.C.
DC
1
M.D.
PENNSYLVANIA AVE
MD 4
FAIRFAX VILLAGE
SUITLAND RD
SOUTHERN AVE
SHADYSIDE AVE
BROOKFIELD DR
N
E
W
S
SUITLAND
SUITLAND RD
CURTIS DR
BRANCH AVE
SILVER HILL
SILVER HILL RD
HILLCREST HEIGHTS
COLEBROOK DR
26th AVE
25th AVE
23rd PKWY
IVERSON ST
KENTON PL
ST CLAIR DR
BEDFORD WAY
MARLOW HGTS SHPG CTR
MARLOW HEIGHTS
28th AVE
BARNABAS RD
LYONS ST
POHANKA PL
DALLAS DR
MARLOW OVERLOOK APTS.
DALLAS PL
RALEIGH RD
TEMPLE HILL RD
TEMPLE HILLS
FISHER RD
MYRTLE AVE
HEATHER HILL APTS.

Guaranteed Ride Home

When you take Metrobus or Metrorail to work, you are eligible to participate in the free Commuter Connection Guaranteed Ride Home Program.

The program will get you home in the event of a personal emergency or unscheduled overtime.

To register and to receive program details, call Commuter Connections at 1-800/745-RIDE.

(2/97)

Special Fares and Charges

Bus Transfer Charge

A bus-to-bus transfer costs 10 cents and is valid for one transfer. You buy it from the driver of the first bus and give it to the driver of the bus to which you transfer. Each additional transfer costs 10 cents. *Senior citizens, persons with disabilities, Medicare cardholders or students who pay their fare with a school token or ticket receive free bus-to-bus transfers.*

Special Fares

In the District of Columbia

Student Fares: School Token/Ticket or $1.10 cash. Anacostia Service: Pay 60 cents on the 94, 95, A2, A3, A4, A5, A6, A7, A8, M20, W1, W2, W6, W8 and W9 and southbound portions of B2, P1, P2, P6 and 90 Metrobuses (at stops at or south of Good Hope Road). Transfers are not issued on these routes *except* on payment of full $1.10 base fare and the 10-cent bus transfer charge.

In Northern Virginia

Pay 50 cents on Rts. 2W, 3W, 3Z,12C, 12D, 12E, 12F, 12L, 12M, 12R, 12S, 18R, 18S, 20F, 20W, 20X, 20Y and 24T.

In Arlington County

You may purchase a $1.15 Round Trip bus transfer for trips between bus and rail. You must present a valid rail transfer to the driver when you use the Round Trip transfer. This transfer is not discounted for senior citizen and disabled riders.

In Maryland

In Montgomery and Prince George's counties, the Maryland Mover pass lets you ride all day within Maryland on Metrobus, Ride-On, The Bus and Laurel Connect-A-Ride and pay no additional fare. Pay $2.50 for the pass before 9:30 a.m. or $1.50 after 9:30 a.m. weekdays or anytime on weekends and federal holidays. This transfer is not discounted for senior citizen and disabled riders.

Between Prince George's County and Virginia

Fare on Rt. P13 between Maryland Zone 1 and Virginia Zone 1 – $2; between Maryland Zone 1 and Virginia Zone G – $2.25.

Surcharges (in addition to regular fare)

Rt. 11Y	$ .75	Rts. 18E, 18F, 18G, 18H, 18J, 18P	$. .50
Rt. N7	$1.00		
Rts. P17, P19	.75	Rt. W13	.75

NOTE: Up to two children 4 years old and younger travel FREE with each paying customer.

(Rev. 6/97)

Weekday Eastbound

Route Number	Pennsylvania & Potomac Aves. SE (Potomac Ave.) M	Pennsylvania Ave. & L'Enfant Square	38th St. & Pa. Ave.SE (Fairfax Village)	Shadyside Ave. & Brookfield Dr.	Suitland & Silver Hill Rds. (Suitland)	Saint Barnabas Rd. & Bedford Way	Branch & Southern Aves. (D.C. Line)	23rd Pkwy. & Iverson St.	28th Ave. & Saint Barnabas Rd. (MAR LOW HTS)	Saint Barnabas Rd. & Pohanka Pl.	Marlow Overlook Apts.	Heather Hill Apts. (TEMPLE HILLS)
						AM Service						
H12	6:58	7:01	7:07	7:14	7:17	7:23	-	7:30	7:34	7:37	-	7:42
H12	8:05	8:08	8:14	8:21	8:24	8:30	-	8:37	8:41	8:44	-	8:49
H12	9:05	9:08	9:14	9:21	9:24	9:30	-	9:37	9:41	9:44	-	9:49
H12	10:05	10:09	10:15	10:21	10:24	10:30	-	10:37	10:41	10:44	-	10:49
H12	11:05	11:09	11:15	11:21	11:24	11:30	-	11:37	11:41	11:44	-	11:49
						PM Service						
H12	12:05	12:09	12:15	12:21	12:24	12:30	-	12:37	12:41	12:44	-	12:49
H12	1:05	1:09	1:15	1:21	1:24	1:30	-	1:37	1:41	1:44	-	1:49
H12	2:05	2:09	2:15	2:21	2:24	2:30	-	2:37	2:41	2:44	-	2:49
H12	3:05	3:10	3:16	3:23	3:27	3:35	-	3:43	3:48	3:51	-	3:57
H12	3:30	3:35	3:41	3:48	3:52	4:00	-	4:08	4:13	4:16	-	4:22
H12	3:50	3:55	4:01	4:08	4:12	4:20	-	4:28	4:33	4:36	-	4:42
H12	●4:10	4:16	4:22	4:29	4:32	4:40	-	4:48	4:53	4:56	-	5:03
H11	#4:30	4:36	-	-	-	-	4:44	4:53	5:02	5:04	5:05	5:12
H12/	●4:40	4:46	4:52	4:59	5:02	5:10	-	5:18	5:23	-	-	-
H11	#4:40	4:46	-	-	-	-	4:54	5:03	5:12	5:14	5:15	5:22
H11	#4:50	4:56	-	-	-	-	5:04	5:13	5:22	5:24	5:25	5:32
H11	#5:00	5:06	-	-	-	-	5:14	5:23	5:32	5:34	5:35	5:42
H11	#5:05	5:11	-	-	-	-	5:19	5:28	5:37	5:39	5:40	5:47
H14	●5:10	5:16	5:22	5:29	5:32	5:40	-	-	-	5:43	-	5:50
H11	#5:15	5:21	-	-	-	-	5:29	5:38	5:47	5:49	5:50	5:57
H11	#5:20	5:26	-	-	-	-	5:34	5:43	5:52	5:54	5:55	6:02
H14	●5:25	5:31	5:37	5:44	5:47	5:55	-	-	-	5:58	-	6:05
H11	#5:30	5:36	-	-	-	-	5:44	5:53	6:02	6:04	6:05	6:12
H11	#5:40	5:46	-	-	-	-	5:54	6:03	6:12	6:14	6:15	6:22
H11	#5:45	5:51	-	-	-	-	5:59	6:08	6:17	6:19	6:20	6:27
H11	#5:55	6:01	-	-	-	-	6:09	6:18	6:27	6:29	6:30	6:37
H12/	●6:00	6:06	6:12	6:19	6:22	6:30	-	6:38	6:43	-	-	-
H11	#6:10	6:16	-	-	-	-	6:24	6:33	6:42	6:44	6:45	6:52
H11	#6:25	6:29	-	-	-	-	6:35	6:44	6:53	6:56	6:57	7:04
H12	6:55	6:59	7:06	7:13	7:16	7:24	-	7:33	7:38	7:40	-	7:46
H12	7:55	7:59	8:06	8:13	8:16	8:24	-	8:33	8:38	8:40	-	8:46
H12	9:45	9:49	9:56	10:03	10:06	10:14	-	10:23	10:28	10:30	-	10:36

— Indicates no alighting in D.C.

● — Indicates first discharge stop at Penn Ave. & 38th St. S.E. (Fairfax Village).

Weekday Westbound

Route Number	Heather Hill Apts. (Temple Hills)	Marlow Overlook Apts.	Saint Barnabas Rd. & Pohanka Pl.	28th Ave. & Saint Barnabas Rd.	23rd Pkwy. & Iverson St.	Branch & Southern Aves. (D.C. Line)	Saint Barnabas Rd. & Bedford Way	Suitland & Silver Hill Rds. (Suitland)	Shadyside Ave. & Brook-Field Dr.	38th St. & Pa. Ave.SE (Fairfax Village)	Pennsylvania Ave. & L'Enfant Square	Pennsylvania & Potomac Aves. SE (POTOMAC AVE) M
						AM Service						
H12	-	-	-	-	-	-	5:35	5:41	5:44	5:51	5:57	6:00
H12	-	-	-	-	-	-	5:50	5:56	5:59	6:06	6:12	6:15
H12	5:40	-	5:45	5:47	5:52	-	6:00	6:07	6:10	6:18	6:25	6:28
H12	5:50	-	5:55	5:57	6:02	-	6:10	6:17	6:20	6:28	6:35	6:38
H12	5:58	-	6:03	6:05	6:10	-	6:18	6:25	6:28	6:36	6:43	6:46
H11	■6:10	6:17	6:21	6:23	6:31	6:40	-	-	-	-	6:50	6:53
H14	6:18	-	6:23	-	-	-	6:25	6:32	6:35	6:43	6:50	6:53
H11	■6:20	6:27	6:31	6:33	6:41	6:50	-	-	-	-	7:00	7:03
H11	■6:30	6:37	6:42	6:45	6:53	7:02	-	-	-	-	7:12	7:16
H14	6:35	-	6:41	-	-	-	6:43	6:51	6:54	7:03	7:15	7:18
H11	■6:40	6:47	6:50	6:53	7:01	7:11	-	-	-	-	7:21	7:24
H11	■6:50	6:57	7:00	7:03	7:11	7:21	-	-	-	-	7:31	7:34
H11	■7:00	7:07	7:10	7:13	7:21	7:31	-	-	-	-	7:41	7:44
H14	7:05	-	7:11	-	-	-	7:13	7:21	7:24	7:33	7:45	7:48
H11	■7:10	7:17	7:20	7:23	7:31	7:41	-	-	-	-	7:51	7:54
H11	■7:20	7:27	7:30	7:33	7:41	7:51	-	-	-	-	8:01	8:04
H11	■7:30	7:37	7:40	7:43	7:51	8:01	-	-	-	-	8:11	8:14
H14	7:45	-	7:51	-	-	-	7:53	8:01	8:04	8:13	8:25	8:28
H11	■7:50	7:57	8:01	8:03	8:11	8:20	-	-	-	-	8:30	8:33
H11	■8:00	8:07	8:11	8:13	8:21	8:30	-	-	-	-	8:40	8:43
H12	8:57	-	9:02	9:04	9:08	-	9:15	9:22	9:25	9:32	9:37	9:40
H12	9:57	-	10:02	10:04	10:08	-	10:15	10:22	10:25	10:32	10:37	10:40
H12	10:57	-	11:02	11:04	11:08	-	11:15	11:22	11:25	11:32	11:37	11:40
H12	11:57	-	12:02	12:04	12:08	-	12:15	12:22	12:25	12:32	12:37	12:40
						PM Service						
H12	12:57	-	1:02	1:04	1:08	-	1:15	1:22	1:25	1:32	1:37	1:40
H12	1:57	-	2:02	2:04	2:08	-	2:15	2:22	2:25	2:32	2:37	2:40
H12	2:54	-	3:00	3:03	3:08	-	3:16	3:24	3:27	3:35	3:42	3:45
H12	4:02	-	4:08	4:11	4:16	-	4:24	4:32	4:35	4:43	4:50	4:53
H12	4:49	-	4:55	4:58	5:03	-	5:11	5:19	5:22	5:30	5:37	5:40
H12	5:55	-	6:01	6:04	6:09	-	6:17	6:25	6:28	6:36	6:43	6:46
H12	6:40	-	6:45	6:48	6:52	-	7:00	7:06	7:09	7:16	7:21	7:24
H12	7:51	-	7:56	7:59	8:03	-	8:11	8:17	8:20	8:27	8:32	8:35
H12	8:51	-	8:56	8:59	9:03	-	9:11	9:17	9:20	9:27	9:32	9:35

■ — Indicates no boarding in D.C.

Saturday Eastbound

Route Number	Pennsylvania & Potomac Aves. SE (Potomac Ave.) M	Pennsylvania Ave. & L'Enfant Square	38th St. & Pa. Ave.SE (Fairfax Village)	Shadyside Ave. & Brookfield Dr.	Suitland & Silver Hill Rds. (Suitland)	Saint Barnabas Rd. & Bedford Way	23rd Pkwy. & Iverson St.	28th Ave. & Saint Barnabas Rd.	Saint Barnabas Rd. & Pohanka Pl.	Heather Hill Apts. (TEMPLE HILLS)
					AM Service					
♿ H12	9:00	9:03	9:10	9:16	9:20	9:26	9:33	9:37	9:40	9:46
♿ H12	10:00	10:03	10:10	10:16	10:20	10:26	10:33	10:37	10:40	10:46
♿ H12	11:00	11:03	11:10	11:16	11:20	11:26	11:33	11:37	11:40	11:46

Saturday Westbound

Route Number	Heather Hill Apts. (Temple Hills)	Saint Barnabas Rd. & Pohanka Pl.	28th Ave. & Saint Barnabas Rd.	23rd Pkwy. & Iverson St.	Saint Barnabas Rd. & Bedford Way	Suitland & Silver Hill Rds. (Suitland)	Shadyside Ave. & Brookfield Dr.	38th St. & Pa. Ave.SE (Fairfax Village)	Pennsylvania Ave. & L'Enfant Square	Pennsylvania & Potomac Aves. SE (POTOMAC AVE) M
					AM Service					
♿ H12	8:50	8:55	8:58	9:02	[illegible]	[illegible]	[illegible]	[illegible]	[illegible]	[illegible]

Effective as of June 29, 1997
Reprinted November 1998

81,82,83,86

Maryland Line

Between
Calverton (86)
Cherry Hill Park Campground (81,83)
Seven Springs Village (81,83)
Greenbelt station (81) (Sunday only)
University of Maryland (81,83,86)
College Park (81,83,86)
Collage Park-U of Md station (83) (Mon.-Sat.)
Riverdale (81,83,86)
Prince George's Plaza (86)
Prince George's Plaza station (86)
Hyattsville (81,83,86)
Mt. Rainier
and
Rhode Island Avenue station

♿ – Designated trips operated with wheelchair lift-equipped buses.

5119
Welcome Aboard
metro

Washington Metropolitan Area Transit Authority
600 Fifth Street, N.W., Washington, D.C. 20001
INFORMATION: 202/637-7000 (TDD 202/638-3780)
http://www.wmata.com

Maryland Line
Routes 81,82,83,86

DURING SNOWSTORMS
CALL 202/637-7000
FOR METROBUS ROUTE INFORMATION

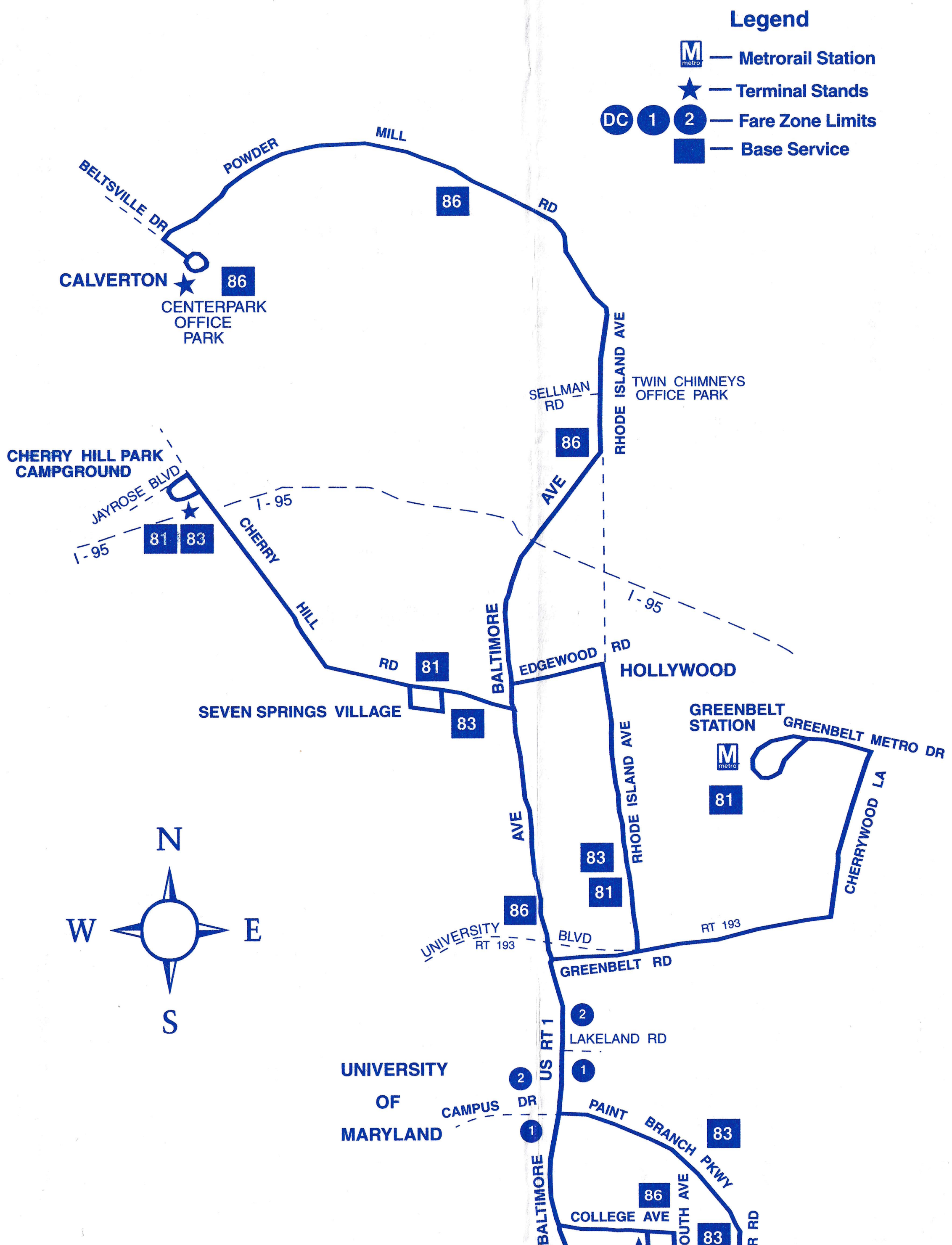
Legend
M — Metrorail Station
★ — Terminal Stands
DC 1 2 — Fare Zone Limits
■ — Base Service
BELTSVILLE DR
POWDER
MILL
RD
86
CALVERTON
CENTERPARK OFFICE PARK
RHODE ISLAND AVE
SELLMAN RD
TWIN CHIMNEYS OFFICE PARK
AVE
CHERRY HILL PARK CAMPGROUND
JAYROSE BLVD
I - 95
81
83
CHERRY
HILL
RD
BALTIMORE
EDGEWOOD
HOLLYWOOD
SEVEN SPRINGS VILLAGE
GREENBELT STATION
GREENBELT METRO DR
CHERRYWOOD LA
N
W
E
S
UNIVERSITY
RT 193
BLVD
GREENBELT RD
US RT 1
2
LAKELAND RD
1
UNIVERSITY OF MARYLAND
CAMPUS DR
PAINT BRANCH PKWY
COLLEGE AVE
OUTH AVE
R RD

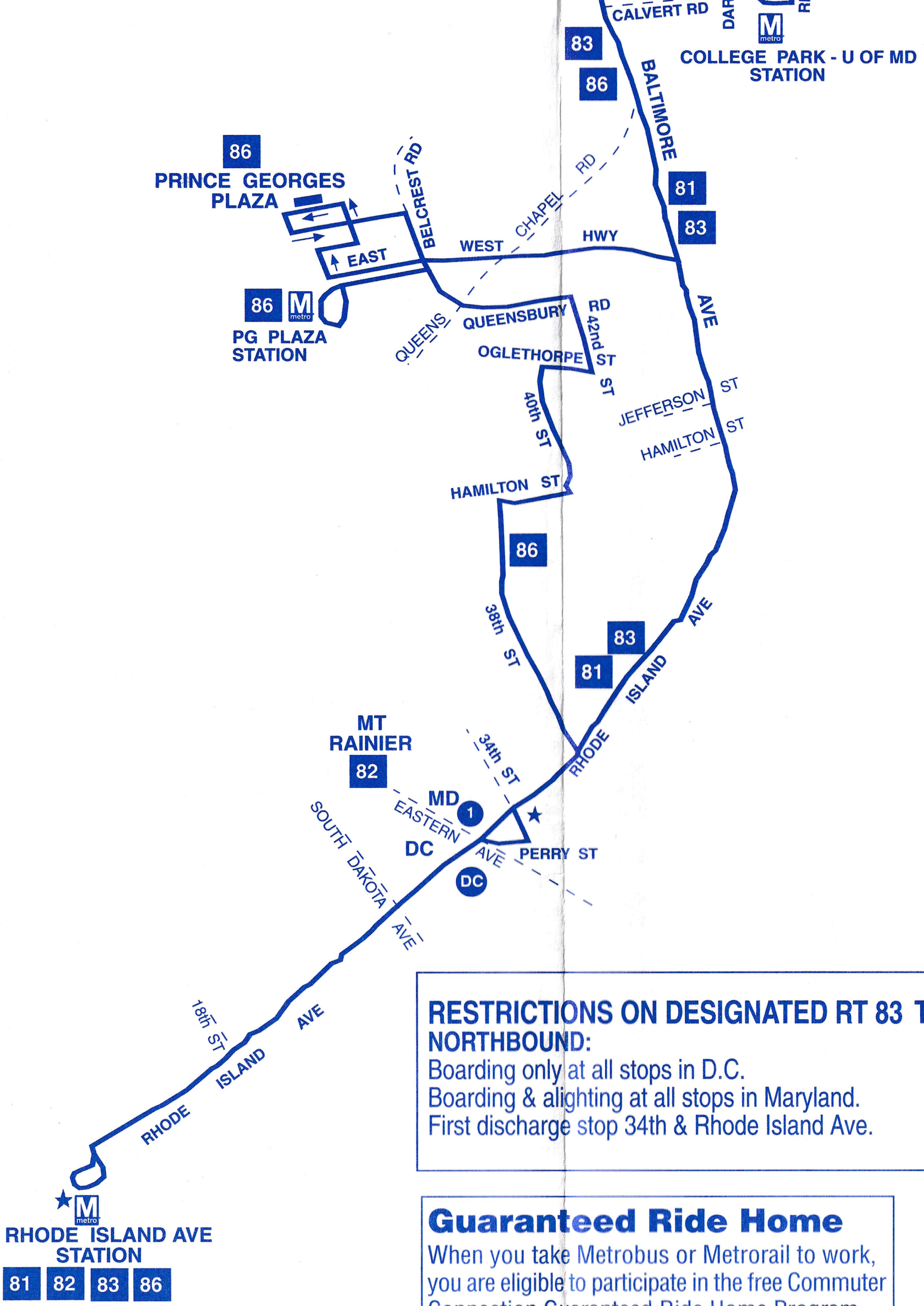
CALVERT RD
COLLEGE PARK - U OF MD STATION
83
86
BALTIMORE
RD
CHAPEL
81
83
86
PRINCE GEORGES PLAZA
BELCREST RD
WEST
HWY
EAST
86
PG PLAZA STATION
QUEENS
QUEENSBURY
RD
42nd ST
OGLETHORPE
ST
AVE
JEFFERSON
ST
HAMILTON
ST
40th ST
HAMILTON ST
86
38th ST
83
81
AVE
ISLAND
RHODE
MT RAINIER
82
34th ST
MD
1
EASTERN
AVE
PERRY ST
DC
DC
SOUTH DAKOTA AVE
18th ST
AVE
ISLAND
RHODE
RHODE ISLAND AVE STATION
81
82
83
86

RESTRICTIONS ON DESIGNATED RT 83 TRIPS NORTHBOUND:

Boarding only at all stops in D.C.
Boarding & alighting at all stops in Maryland.
First discharge stop 34th & Rhode Island Ave.

Guaranteed Ride Home

When you take Metrobus or Metrorail to work, you are eligible to participate in the free Commuter Connection Guaranteed Ride Home Program.

The program will get you home in the event of a personal emergency or unscheduled overtime.

To register and to receive program details, call Commuter Connections at 1-800/745-RIDE.

(2/97)

Weekday Southbound

Route Number	Centerpark Office Park (Calverton)	R.I. Ave. opp Twin Chimney Office Park (Beltsville)	Cherry Hill Park (Camp Ground)	Rhode Island Ave. & University Blvd.	College Park Ⓜ	Baltimore Ave. & Campus Dr.	College Ave. & Dartmouth Ave. (College Park)	Prince George's Plaza	Prince George's Plaza Ⓜ	Baltimore Ave. & Queensbury Rd.	38th Ave. & Hamilton St.	Mount Rainier	RHODE ISLAND AVE. Ⓜ
AM Service													
82	-	-	-	-	-	-	-	-	-	-	-	4:45	4:54
82	-	-	-	-	-	-	-	-	-	-	-	5:05	5:14
82	-	-	-	-	-	-	-	-	-	-	-	5:25	5:35
83	-	-	5:25	5:36	5:44	5:47	-	-	-	5:54	-	6:01	6:11
86	5:25	5:31	-	-	-	5:40	5:43	5:52	5:55	-	6:04	6:09	6:19
♿ 83	-	-	5:50	6:01	6:09	6:12	-	-	-	6:19	-	6:26	6:36
86	5:50	5:56	-	-	-	6:05	6:08	6:17	6:20	-	6:29	6:34	6:44
83	-	-	6:08	6:20	6:30	6:34	-	-	-	6:42	-	6:50	7:02
83	-	-	6:22	6:34	6:44	6:48	-	-	-	6:56	-	7:04	7:16
86	6:15	6:21	-	-	-	6:33	6:37	6:49	6:52	-	7:03	7:08	7:20
83	-	-	6:37	6:49	6:59	7:03	-	-	-	7:11	-	7:19	7:31
♿ 86	6:37	6:43	-	-	-	6:55	6:59	7:11	7:14	-	7:25	7:30	7:42
83	-	-	6:52	7:04	7:14	7:18	-	-	-	7:26	-	7:34	7:46
83	-	-	7:05	7:18	7:26	7:31	-	-	-	7:40	-	7:48	8:01
86	7:01	7:09	-	-	-	7:23	7:27	7:39	7:44	-	7:53	7:57	8:10
83	-	-	7:19	7:32	7:40	7:45	-	-	-	7:54	-	8:02	8:15
♿ 83	-	-	7:34	7:47	7:55	8:00	-	-	-	8:09	-	8:17	8:30
86	7:33	7:41	-	-	-	7:53	7:57	8:10	8:14	-	8:24	8:29	8:43
♿ 83	-	-	7:54	8:08	8:16	8:21	-	-	-	8:28	-	8:38	8:52
86	8:01	8:09	-	-	-	8:21	8:25	8:38	8:42	-	8:52	8:57	9:11
83	-	-	8:26	8:38	8:47	8:52	-	-	-	8:59	-	9:06	9:17
83	-	-	8:46	8:58	9:07	9:12	-	-	-	9:19	-	9:26	9:37
♿ 83	-	-	9:01	9:13	9:22	9:27	-	-	-	9:34	-	9:41	9:52
86	9:04	9:11	-	-	-	9:21	9:26	9:38	9:42	-	9:51	9:56	10:07
83	-	-	9:24	9:36	9:45	9:50	-	-	-	9:57	-	10:04	10:15
♿ 83	-	-	9:54	10:06	10:15	10:20	-	-	-	10:27	-	10:34	10:45
86	10:00	10:07	-	-	-	10:17	10:22	10:34	10:38	-	10:47	10:52	11:03
♿ 83	-	-	10:24	10:36	10:45	10:50	-	-	-	10:57	-	11:04	11:15
83	-	-	10:54	11:06	11:15	11:20	-	-	-	11:27	-	11:34	11:45
86	11:00	11:07	-	-	-	11:17	11:22	11:34	11:38	-	11:47	11:52	12:03
♿ 83	-	-	11:24	11:36	11:45	11:50	-	-	-	11:57	-	12:04	12:15
83	-	-	11:54	12:06	12:15	12:20	-	-	-	12:27	-	12:34	12:45
PM Servicre													

Weekday Northbound

Route Number	Rhode Island Ave. Ⓜ	Mount Rainier	38th Ave. & Hamilton St.	Baltimore Ave. & Queensbury Rd.	Prince George's Plaza Ⓜ	Prince George's Plaza	College Ave. & Dartmouth Ave. (College Park)	Baltimore Ave. & Campus Dr.	College Park Ⓜ	Rhode Island Ave. & Greenbelt Rd.	CHERRY HILL PARK (Camp Ground)	Rhode Island Ave. & Sellman Rd. (Beltsville)	Centerpark Office Park (CALVERTON)
AM Service													
83	5:18	5:27	-	5:35	-	-	-	5:41	5:44	5:53	6:04	-	-
♿ 86	-	5:45	5:50	-	5:58	6:01	6:12	6:16	-	-	-	6:27	6:33
83	5:47	5:56	-	6:04	-	-	-	6:10	6:13	6:22	6:33	-	-
86	5:58	6:08	6:13	-	6:19	6:22	6:33	6:39	-	-	-	6:50	6:57
83	6:15	6:25	-	6:33	-	-	-	6:39	6:42	6:48	7:00	-	-
86	6:23	6:33	6:39	-	6:47	6:52	7:03	7:07	-	-	-	7:21	7:29
♿ 83	6:40	6:50	-	6:59	-	-	-	7:06	7:10	7:18	7:29	-	-
86	6:50	7:00	7:06	-	7:14	7:19	7:30	7:34	-	-	-	7:48	7:56
83	7:10	7:22	-	7:31	-	-	-	7:38	7:42	7:49	8:01	-	-
86	7:22	7:34	7:40	-	7:48	7:53	8:05	8:09	-	-	-	8:22	8:29
83	7:37	7:49	-	7:58	-	-	-	8:05	8:09	8:16	8:28	-	-
♿ 83	7:49	8:01	-	8:10	-	-	-	8:17	8:21	8:28	8:40	-	-
86	7:52	8:04	8:10	-	8:18	8:23	8:35	8:39	-	-	-	8:52	8:59
83	8:06	8:18	-	8:27	-	-	-	8:34	8:38	8:45	8:57	-	-
86	8:20	8:32	8:38	-	8:46	8:51	9:03	9:07	-	-	-	9:20	9:27
♿ 83	8:35	8:47	-	8:56	-	-	-	9:03	9:07	9:14	9:26	-	-
86	8:48	9:00	9:06	-	9:14	9:19	9:31	9:35	-	-	-	9:48	9:55
♿ 83	9:05	9:17	-	9:26	-	-	-	9:33	9:37	9:44	9:56	-	-
86	9:20	9:33	9:39	-	9:47	9:51	10:04	10:10	-	-	-	10:21	10:28
83	9:35	9:48	-	9:57	-	-	-	10:04	10:08	10:16	10:26	-	-
86	9:48	10:01	10:07	-	10:15	10:19	10:32	10:38	-	-	-	10:49	10:56
♿ 83	10:10	10:23	-	10:32	-	-	-	10:39	10:43	10:51	11:01	-	-
83	10:40	10:53	-	11:02	-	-	-	11:09	11:13	11:21	11:31	-	-
♿ 86	10:50	11:03	11:09	-	11:17	11:21	11:34	11:40	-	-	-	11:51	11:58
83	11:10	11:23	-	11:32	-	-	-	11:39	11:43	11:51	12:01	-	-
♿ 83	11:40	11:53	-	12:02	-	-	-	12:09	12:13	12:21	12:31	-	-
86	11:50	12:03	12:09	-	12:17	12:21	12:34	12:40	-	-	-	12:51	12:58
PM Service													
83	12:10	12:23	-	12:32	-	-	-	12:39	12:43	12:51	1:01	-	-
♿ 83	12:40	12:53	-	1:02	-	-	-	1:09	1:13	1:21	1:31	-	-
86	12:50	1:03	1:09	-	1:17	1:21	1:34	1:40	-	-	-	1:51	1:58
♿ 83	1:10	1:23	-	1:32	-	-	-	1:39	1:43	1:51	2:01	-	-
83	1:40	1:53	-	2:02	-	-	-	2:09	2:13	2:21	2:31	-	-

♿	83	-	-	10:24	10:36	10:45	10:50	-	-	-	10:57	-	11:04	11:15
	83	-	-	10:54	11:06	11:15	11:20	-	-	-	11:27	-	11:34	11:45
	86	11:00	11:07	-	-	-	11:17	11:22	11:34	11:38	-	11:47	11:52	12:03
♿	83	-	-	11:24	11:36	11:45	11:50	-	-	-	11:57	-	12:04	12:15
	83	-	-	11:54	12:06	12:15	12:20	-	-	-	12:27	-	12:34	12:45

PM Servicre

♿	86	12:02	12:09	-	-	-	12:19	12:24	12:36	12:40	-	12:49	12:54	1:05
	83	-	-	12:24	12:36	12:45	12:50	-	-	-	12:57	-	1:04	1:15
♿	83	-	-	12:54	1:06	1:15	1:20	-	-	-	1:27	-	1:34	1:45
	86	1:02	1:09	-	-	-	1:19	1:24	1:36	1:40	-	1:49	1:54	2:05
	83	-	-	1:24	1:36	1:45	1:50	-	-	-	1:57	-	2:04	2:15
♿	83	-	-	1:52	2:04	2:13	2:18	-	-	-	2:25	-	2:32	2:43
	86	2:02	2:09	-	-	-	2:19	2:24	2:36	2:40	-	2:49	2:54	3:05
♿	83	-	-	2:21	2:30	2:39	2:46	-	-	-	2:53	-	3:02	3:15
	83	-	-	2:51	3:00	3:09	3:16	-	-	-	3:23	-	3:32	3:45
♿	86	3:02	3:09	-	-	-	3:23	3:26	3:39	3:43	-	3:54	3:59	4:12
	83	-	-	3:22	3:31	3:40	3:47	-	-	-	3:54	-	4:03	4:16
	82	-	-	-	-	-	-	-	-	-	-	-	4:12	4:25
	83	-	-	3:46	4:00	4:09	4:15	-	-	-	4:20	-	4:30	4:42
	86	3:32	3:38	-	-	-	3:55	3:59	4:14	4:18	-	4:28	4:34	4:46
	83	-	-	4:10	4:24	4:33	4:39	-	-	-	4:44	-	4:54	5:06
♿	86	4:03	4:09	-	-	-	4:26	4:30	4:45	4:49	-	4:59	5:05	5:17
♿	82	-	-	-	-	-	-	-	-	-	-	-	5:10	5:22
	83	-	-	4:45	4:56	5:06	5:11	-	-	-	5:17	-	5:25	5:37
♿	86	4:37	4:45	-	-	-	5:00	5:03	5:14	5:19	-	5:28	5:32	5:44
	83	-	-	5:19	5:30	5:40	5:45	-	-	-	5:51	-	5:59	6:11
	82	-	-	-	-	-	-	-	-	-	-	-	6:08	6:20
	86	5:18	5:26	-	-	-	5:41	5:44	5:55	6:00	-	6:09	6:13	6:25
	83	-	-	5:39	5:50	6:00	6:05	-	-	-	6:11	-	6:19	6:31
	86	5:48	5:54	-	-	-	6:06	6:10	6:20	6:23	-	6:32	6:38	6:49
	83	-	-	6:17	6:29	6:38	6:43	-	-	-	6:50	-	6:57	7:08
♿	83	-	-	6:34	6:46	6:55	7:00	-	-	-	7:07	-	7:14	7:25
♿	86	6:42	6:48	-	-	-	7:00	7:04	7:14	7:17	-	7:26	7:32	7:43
♿	83	-	-	6:59	7:11	7:20	7:25	-	-	-	7:32	-	7:39	7:50
	83	-	-	7:28	7:39	7:48	7:54	-	-	-	7:59	-	8:06	8:15
	86	7:29	7:34	-	-	-	7:44	7:48	7:58	8:02	-	8:11	8:16	8:25
	83	-	-	7:48	7:59	8:08	8:14	-	-	-	8:19	-	8:26	8:35
	86	8:03	8:08	-	-	-	8:18	8:22	8:32	8:36	-	8:45	8:50	8:59
	83	-	-	8:18	8:29	8:38	8:44	-	-	-	8:49	-	8:56	9:05
♿	86	8:34	8:39	-	-	-	8:49	8:53	9:03	9:07	-	9:16	9:21	9:30
♿	83	-	-	8:48	8:59	9:08	9:14	-	-	-	9:19	-	9:26	9:35
	83	-	-	9:18	9:29	9:38	9:44	-	-	-	9:49	-	9:56	10:05
	86	9:34	9:39	-	-	-	9:49	9:53	10:03	10:07	-	10:16	10:21	10:30
	82	-	-	-	-	-	-	-	-	-	-	-	10:25	10:34
	82	-	-	-	-	-	-	-	-	-	-	-	10:50	10:59
	82	-	-	-	-	-	-	-	-	-	-	-	11:15	11:25
	82	-	-	-	-	-	-	-	-	-	-	-	11:40	11:50

After Midnight Service

	82	-	-	-	-	-	-	-	-	-	-	-	12:05	12:15

♿ — Designated trips operated with wheelchair lift equipped buses.

PM Service

	83	12:10	12:23	-	12:32	-	-	-	12:39	12:43	12:51	1:01	-	-
♿	83	12:40	12:53	-	1:02	-	-	-	1:09	1:13	1:21	1:31	-	-
	86	12:50	1:03	1:09	-	1:17	1:21	1:34	1:40	-	-	-	1:51	1:58
♿	83	1:10	1:23	-	1:32	-	-	-	1:39	1:43	1:51	2:01	-	-
	83	1:40	1:53	-	2:02	-	-	-	2:09	2:13	2:21	2:31	-	-
♿	86	1:50	2:03	2:09	-	2:17	2:21	2:34	2:40	-	-	-	2:51	2:58
	83	2:10	2:23	-	2:32	-	-	-	2:39	2:43	2:51	3:01	-	-
	83	2:40	2:53	-	3:02	-	-	-	3:08	3:11	3:22	3:34	-	-
♿	86	2:48	3:01	3:07	-	3:15	3:20	3:32	3:37	-	-	-	3:52	3:59
	83	3:10	3:23	-	3:32	-	-	-	3:38	3:41	3:52	4:04	-	-
♿	86	3:20	3:33	3:39	-	3:47	3:52	4:04	4:09	-	-	-	4:24	4:31
	83	3:35	3:48	-	3:57	-	-	-	4:03	4:06	4:17	4:29	-	-
	82	3:50	4:02	-	-	-	-	-	-	-	-	-	-	-
	86	4:00	4:12	4:17	-	4:26	4:31	4:47	4:52	-	-	-	5:05	5:14
	83	4:05	4:17	-	4:27	-	-	-	4:34	4:38	4:48	5:03	-	-
♿	82	4:20	4:32	-	-	-	-	-	-	-	-	-	-	-
	83	*4:25	4:37	-	4:47	-	-	-	4:54	4:58	5:08	5:23	-	-
	86	4:30	4:42	4:47	-	4:56	5:01	5:17	5:22	-	-	-	5:35	5:44
	82	4:35	4:47	-	-	-	-	-	-	-	-	-	-	-
	83	*4:40	4:52	-	5:02	-	-	-	5:09	5:13	5:23	5:38	-	-
♿	82	4:50	5:02	-	-	-	-	-	-	-	-	-	-	-
	83	*4:55	5:07	-	5:17	-	-	-	5:24	5:28	5:38	5:53	-	-
	86	5:00	5:12	5:17	-	5:26	5:31	5:47	5:52	-	-	-	6:05	6:14
	82	5:05	5:17	-	-	-	-	-	-	-	-	-	-	-
	83	*5:10	5:22	-	5:32	-	-	-	5:39	5:43	5:53	6:08	-	-
	82	5:20	5:35	-	-	-	-	-	-	-	-	-	-	-
	83	*5:25	5:40	-	5:48	-	-	-	5:56	6:00	6:11	6:21	-	-
♿	86	5:28	5:43	5:48	-	5:57	6:01	6:15	6:20	-	-	-	6:30	6:38
	82	5:36	5:51	-	-	-	-	-	-	-	-	-	-	-
	83	*5:41	5:56	-	6:04	-	-	-	6:12	6:16	6:27	6:37	-	-
	82	5:46	6:01	-	-	-	-	-	-	-	-	-	-	-
	82	5:52	6:07	-	-	-	-	-	-	-	-	-	-	-
	83	*5:55	6:10	-	6:18	-	-	-	6:26	6:30	6:41	6:51	-	-
	86	6:00	6:15	6:20	-	6:29	6:33	6:47	6:52	-	-	-	7:02	7:10
	83	6:10	6:22	-	6:31	-	-	-	6:37	6:41	6:49	7:00	-	-
	82	6:20	6:32	-	-	-	-	-	-	-	-	-	-	-
	83	6:27	6:39	-	6:48	-	-	-	6:54	6:58	7:06	7:17	-	-
	86	6:30	6:42	6:47	-	6:54	6:57	7:09	7:13	-	-	-	7:24	7:31
	83	6:45	6:56	-	7:04	-	-	-	7:09	7:13	7:20	7:33	-	-
	86	6:59	7:10	7:15	-	7:23	7:28	7:39	7:44	-	-	-	7:53	7:59
	83	7:15	7:26	-	7:34	-	-	-	7:39	7:43	7:50	8:03	-	-
♿	86	7:30	7:41	7:46	-	7:54	7:59	8:10	8:15	-	-	-	8:24	8:30
♿	83	7:48	7:59	-	8:07	-	-	-	8:12	8:16	8:23	8:36	-	-
	83	8:20	8:31	-	8:39	-	-	-	8:44	8:48	8:55	9:08	-	-
	86	8:30	8:41	8:46	-	8:54	8:59	9:10	9:15	-	-	-	9:24	9:30
	83	8:45	8:55	-	9:03	-	-	-	9:07	9:11	9:20	9:29	-	-
	83	9:05	9:15	-	9:23	-	-	-	9:27	9:31	9:40	9:49	-	-
♿	83	9:34	9:44	-	9:52	-	-	-	9:56	10:00	10:09	10:18	-	-
♿	86	9:44	9:55	10:00	-	10:06	10:09	10:20	10:24	-	-	-	10:34	10:39
	82	10:14	10:24	-	-	-	-	-	-	-	-	-	-	-
	82	10:39	10:49	-	-	-	-	-	-	-	-	-	-	-
	82	11:04	11:14	-	-	-	-	-	-	-	-	-	-	-
	82	11:29	11:39	-	-	-	-	-	-	-	-	-	-	-
	82	11:54	12:04	-	-	-	-	-	-	-	-	-	-	-

After Midnight Service

	82	12:20	12:29	-	-	-	-	-	-	-	-	-	-	-

♿ — Designated trips operated with wheelchair lift equipped buses.

* — No Alighting in D.C.

Sunday Southbound

Route Number	Center-park Office Park (Calver-ton)	R.I. Ave.opp Twin Chimney Office Park (Belts-ville)	Cherry Hill Park (Camp Ground)	Rhode Island Ave. & University Blvd.	Greenbelt Ⓜ metro	Baltimore Ave. & Campus Dr.	College Ave. & Dart-mouth Ave. (College Park)	Prince George's Plaza	Prince George's Plaza Ⓜ metro	Baltimore Ave. & Queens-bury Rd.	38th Ave. & Hamilton St.	Mount Rainier	RHODE ISLAND AVE. Ⓜ metro
AM Service													
♿ 82	-	-	-	-	-	-	-	-	-	-	-	6:35	6:45
♿ 82	-	-	-	-	-	-	-	-	-	-	-	7:05	7:15
♿ 82	-	-	-	-	-	-	-	-	-	-	-	7:35	7:45
♿ 86	7:19	7:27	-	-	-	7:38	7:41	7:51	7:54	-	8:03	8:06	8:16
♿ 86	8:14	8:22	-	-	-	8:33	8:36	8:47	8:50	-	9:00	9:05	9:16
81	-	-	8:53	9:06	9:11	9:20	-	-	-	9:27	-	9:35	9:46
♿ 86	9:14	9:22	-	-	-	9:33	9:36	9:47	9:50	-	10:00	10:05	10:16
81	-	-	10:03	10:16	10:21	10:30	-	-	-	10:37	-	10:45	10:56
♿ 86	10:14	10:22	-	-	-	10:33	10:36	10:47	10:50	-	11:00	11:05	11:16
81	-	-	11:03	11:16	11:21	11:30	-	-	-	11:37	-	11:45	11:56
♿ 86	11:14	11:22	-	-	-	11:33	11:36	11:47	11:50	-	12:00	12:05	12:16
PM Service													
81	-	-	12:03	12:16	12:21	12:30	-	-	-	12:37	-	12:45	12:56
♿ 86	12:14	12:22	-	-	-	12:33	12:36	12:47	12:50	-	1:00	1:05	1:16
81	-	-	1:03	1:16	1:21	1:30	-	-	-	1:37	-	1:45	1:56
♿ 86	1:14	1:22	-	-	-	1:33	1:36	1:47	1:50	-	2:00	2:05	2:16
81	-	-	2:03	2:16	2:21	2:30	-	-	-	2:37	-	2:45	2:56
♿ 86	2:14	2:22	-	-	-	2:33	2:36	2:47	2:50	-	3:00	3:05	3:16
81	-	-	3:03	3:16	3:21	3:30	-	-	-	3:37	-	3:45	3:56
♿ 86	3:14	3:22	-	-	-	3:33	3:36	3:47	3:50	-	4:00	4:05	4:16
81	-	-	4:03	4:16	4:21	4:30	-	-	-	4:37	-	4:45	4:56
♿ 86	4:14	4:22	-	-	-	4:33	4:36	4:47	4:50	-	5:00	5:05	5:16
81	-	-	4:48	5:01	5:06	5:15	-	-	-	5:22	-	5:30	5:41
♿ 86	5:14	5:22	-	-	-	5:33	5:36	5:47	5:50	-	6:00	6:05	6:16
♿ 82	-	-	-	-	-	-	-	-	-	-	-	7:05	7:14
♿ 82	-	-	-	-	-	-	-	-	-	-	-	7:35	7:44
♿ 82	-	-	-	-	-	-	-	-	-	-	-	8:05	8:14
♿ 82	-	-	-	-	-	-	-	-	-	-	-	8:35	8:44
♿ 82	-	-	-	-	-	-	-	-	-	-	-	9:05	9:14
♿ 82	-	-	-	-	-	-	-	-	-	-	-	9:35	9:44
♿ 82	-	-	-	-	-	-	-	-	-	-	-	10:05	10:14
♿ 82	-	-	-	-	-	-	-	-	-	-	-	10:35	10:44
♿ 82	-	-	-	-	-	-	-	-	-	-	-	11:05	11:14
♿ 82	-	-	-	-	-	-	-	-	-	-	-	11:35	11:44
After Midnight Service													
♿ 82	-	-	-	-	-	-	-	-	-	-	-	12:05	12:14

♿ — Designated trips operated with wheelchair lift equipped buses.

Sunday Northbound

Route Number	Rhode Island Ave. Ⓜ metro	Mount Rainier	38th Ave. & Hamilton St.	Baltimore Ave. & Queens-bury Rd.	Prince George's Plaza Ⓜ metro	Prince George's Plaza	College Ave. & Dart-mouth Ave. (College Park)	Baltimore Ave. & Campus Dr.	Greenbelt Ⓜ metro	Rhode Island Ave. & Greenbelt Rd.	CHERRY HILL PARK (Camp Ground)	Rhode Island Ave. & Sellman Rd. (Belts-ville)	Center-park Office Park (CALVER-TON)
AM Service													
♿ 82	7:20	7:30	-	-	-	-	-	-	-	-	-	-	-
♿ 86	7:50	8:00	8:04	-	8:12	8:15	8:25	8:28	-	-	-	8:39	8:47
81	8:21	8:31	-	8:38	-	-	-	8:43	8:51	8:56	9:07	-	-
♿ 86	8:51	9:03	9:07	-	9:15	9:18	9:28	9:31	-	-	-	9:42	9:50
81	9:21	9:33	-	9:41	-	-	-	9:46	9:54	9:59	10:10	-	-
♿ 86	10:01	10:13	10:17	-	10:25	10:28	10:38	10:41	-	-	-	10:52	11:00
81	10:21	10:33	-	10:41	-	-	-	10:46	10:54	10:59	11:10	-	-
♿ 86	11:01	11:13	11:17	-	11:25	11:28	11:38	11:41	-	-	-	11:52	12:00
81	11:21	11:32	-	11:40	-	-	-	11:45	11:53	11:58	12:09	-	-
PM Service													
♿ 86	12:01	12:12	12:16	-	12:26	12:29	12:39	12:42	-	-	-	12:54	1:02
81	12:21	12:32	-	12:40	-	-	-	12:45	12:53	12:58	1:09	-	-
♿ 86	1:01	1:12	1:16	-	1:26	1:29	1:39	1:42	-	-	-	1:54	2:02
81	1:21	1:32	-	1:40	-	-	-	1:45	1:53	1:58	2:09	-	-
♿ 86	2:01	2:13	2:17	-	2:27	2:31	2:42	2:46	-	-	-	2:58	3:06
81	2:21	2:33	-	2:41	-	-	-	2:46	2:55	3:00	3:12	-	-
♿ 86	3:01	3:13	3:17	-	3:27	3:31	3:42	3:46	-	-	-	3:58	4:06
81	3:21	3:33	-	3:41	-	-	-	3:46	3:55	4:00	4:12	-	-
♿ 86	4:01	4:13	4:17	-	4:27	4:31	4:42	4:46	-	-	-	4:58	5:06
81	4:21	4:33	-	4:41	-	-	-	4:46	4:55	5:00	5:12	-	-
♿ 86	5:01	5:13	5:17	-	5:27	5:31	5:42	5:46	-	-	-	5:58	6:06
81	5:21	5:33	-	5:41	-	-	-	5:46	5:55	6:00	6:12	-	-
♿ 82	5:46	5:58	-	-	-	-	-	-	-	-	-	-	-
81	6:21	6:33	-	6:41	-	-	-	6:46	6:55	7:00	7:12	-	-
♿ 82	6:48	7:00	-	-	-	-	-	-	-	-	-	-	-
♿ 82	7:18	7:30	-	-	-	-	-	-	-	-	-	-	-
♿ 82	7:48	8:00	-	-	-	-	-	-	-	-	-	-	-
♿ 82	8:18	8:30	-	-	-	-	-	-	-	-	-	-	-
♿ 82	8:48	9:00	-	-	-	-	-	-	-	-	-	-	-
♿ 82	9:18	9:30	-	-	-	-	-	-	-	-	-	-	-
♿ 82	9:49	10:00	-	-	-	-	-	-	-	-	-	-	-
♿ 82	10:19	10:30	-	-	-	-	-	-	-	-	-	-	-
♿ 82	10:49	11:00	-	-	-	-	-	-	-	-	-	-	-
♿ 82	11:19	11:30	-	-	-	-	-	-	-	-	-	-	-
♿ 82	11:49	12:00	-	-	-	-	-	-	-	-	-	-	-
After Midnight Service													
♿ 82	12:20	12:31	-	-	-	-	-	-	-	-	-	-	-

♿ — Designated trips operated with wheelchair lift equipped buses.

A simple fare to anywhere.

F4,6

Prince George's-Silver Spring Line

bus service between the following locations

- Silver Spring station
- West Hyattsville station (F6)
- Prince George's Plaza station
- Prince George's Plaza Shopping Center
- University of Maryland (F6)
- College Park-U of Md station (F6)
- Riverdale Park
- East Pines (F4)
- New Carrollton station

Welcome Aboard
metrobus

Washington Metropolitan Area Transit Authority
600 Fifth Street, N.W., Washington, D.C. 20001
INFORMATION: 202/637-7000 (TDD 202/638-3780)
www.metroopensdoors.com

Effective dates: Fares-6/20/99 Schedule-1/13/01 Reprinted-7/27/01

Prince George's - Silver Spring
Routes F4,6

DURING SNOWSTORMS
CALL 202/637-7000
FOR METROBUS ROUTE INFORMATION

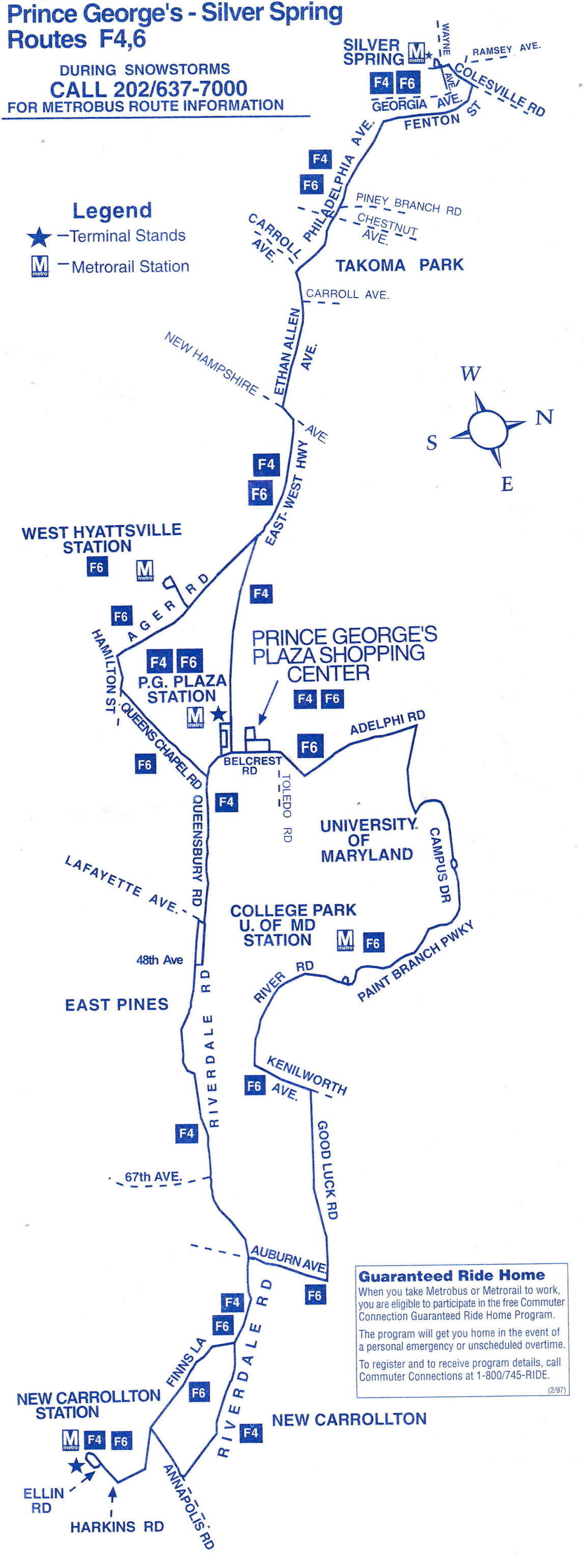
SILVER SPRING
F4 F6
WAYNE AVE
RAMSEY AVE.
COLESVILLE RD
GEORGIA AVE.
FENTON ST
PHILADELPHIA AVE.
F4
F6
PINEY BRANCH RD
CHESTNUT AVE.
CARROLL AVE.
TAKOMA PARK
CARROLL AVE.
ETHAN ALLEN AVE.
NEW HAMPSHIRE AVE.
W
N
S
E
F4
F6
EAST-WEST HWY
WEST HYATTSVILLE STATION
F6
AGER RD
F6
F4
HAMILTON ST - QUEENS CHAPEL RD
F4 F6
P.G. PLAZA STATION
PRINCE GEORGE'S PLAZA SHOPPING CENTER
F4 F6
ADELPHI RD
F6
BELCREST RD
TOLEDO RD
F6
F4
QUEENSBURY RD
UNIVERSITY OF MARYLAND
CAMPUS DR
LAFAYETTE AVE.
COLLEGE PARK U. OF MD STATION
F6
48th Ave
RIVER RD
PAINT BRANCH PWKY
EAST PINES
RIVERDALE RD
KENILWORTH AVE.
F6
F4
GOOD LUCK RD
67th AVE.
AUBURN AVE
F6
F4
F6
RIVERDALE RD
FINNS LA
F6
NEW CARROLLTON STATION
F4 F6
F4
NEW CARROLLTON
ELLIN RD
HARKINS RD
ANNAPOLIS RD

Legend

★ —Terminal Stands
M —Metrorail Station

Guaranteed Ride Home

When you take Metrobus or Metrorail to work, you are eligible to participate in the free Commuter Connection Guaranteed Ride Home Program.

The program will get you home in the event of a personal emergency or unscheduled overtime.

To register and to receive program details, call Commuter Connections at 1-800/745-RIDE.

(2/97)

Using this timetable

- ❑ Use the map to find the stops closest to where you will get on and off the bus.
- ❑ Select the schedule (weekday, Saturday, Sunday) for when you will travel. Along the top of the schedule, find the stop at or nearest the point where you will get on the bus. Follow that column down to the time you want to leave.
- ❑ Use the same method to find the times the bus is scheduled to arrive at the stop where you will get off the bus.
- ❑ If the bus stop is not listed, use the time shown for the bus stop before it as the time to wait at the stop.
- ❑ The end-of-the-line or last stop is listed in ALL CAPS on the schedule.

Weekday Westbound

Route Number	New Carrollton	67th Ave. & Riverdale Rd. (East Pines)	Riverdale Rd. & Finns La.	College Park-University of Maryland	Prince George's Plaza Shopping Center	Prince George's Plaza	West Hyattsville	East-West Hwy. & New Hampshire Ave. (Takoma Park)	Philadelphia Ave. & Chestnut Ave. (Piney Branch Rd.)	SILVER SPRING
AM Service										
♿ F6	-	-	-	-	5:27	5:30	5:35	5:41	5:48	5:56
F4	5:20	5:27	-	-	5:46	5:49	-	6:00	6:07	6:15
F6	5:27	-	5:32	5:41	5:54	5:57	6:02	6:08	6:15	6:23
F4	5:35	5:42	-	-	6:01	6:04	-	6:15	6:22	6:30
F4	5:50	5:57	-	-	6:16	6:19	-	6:30	6:37	6:45
F6	5:57	-	6:02	6:11	6:24	6:27	6:32	6:38	6:45	6:53
♿ F4	6:00	6:11	-	-	6:31	6:34	-	6:45	6:52	7:01
F4	6:15	6:26	-	-	6:46	6:49	-	7:00	7:07	7:16
F6	6:27	-	6:32	6:41	6:54	6:57	7:02	7:08	7:15	7:24
F4	6:30	6:41	-	-	7:01	7:04	-	7:15	7:22	7:31
F4	6:40	6:52	-	-	7:12	7:15	-	7:26	7:36	7:46
F6	6:47	-	6:52	7:04	7:19	7:22	7:27	7:34	7:44	7:54
F4	6:55	7:07	-	-	7:27	7:30	-	7:41	7:51	8:01
F4	7:10	7:22	-	-	7:42	7:45	-	7:56	8:06	8:16
♿ F6	7:17	-	7:22	7:34	7:49	7:52	7:57	8:04	8:14	8:24
F4	7:25	7:37	-	-	7:57	8:00	-	8:11	8:21	8:31
F4	7:40	7:52	-	-	8:12	8:15	-	8:26	8:36	8:46
F6	7:47	-	7:52	8:04	8:19	8:22	8:27	8:34	8:44	8:54
F4	7:55	8:07	-	-	8:27	8:30	-	8:41	8:51	9:01
♿ F4	8:20	8:32	-	-	8:52	8:55	-	9:06	9:16	9:26
♿ F6	8:31	-	8:36	8:48	9:03	9:06	9:11	9:18	9:28	9:38
♿ F4	8:45	8:56	-	-	9:12	9:15	-	9:24	9:31	9:40
♿ F6	8:57	-	9:03	9:14	9:28	9:31	9:36	9:44	9:51	10:00
♿ F4	9:25	9:36	-	-	9:52	9:55	-	10:04	10:11	10:20
♿ F6	9:37	-	9:43	9:54	10:08	10:11	10:16	10:24	10:31	10:40
♿ F4	10:05	10:16	-	-	10:32	10:35	-	10:44	10:51	11:00
♿ F6	10:17	-	10:23	10:34	10:48	10:51	10:56	11:04	11:11	11:20
♿ F4	10:45	10:56	-	-	11:12	11:15	-	11:24	11:31	11:40
♿ F6	10:57	-	11:03	11:14	11:28	11:31	11:36	11:44	11:51	12:00
♿ F4	11:25	11:36	-	-	11:52	11:55	-	12:04	12:11	12:20
♿ F6	11:37	-	11:43	11:54	12:08	12:11	12:16	12:24	12:31	12:40
PM Service										
♿ F4	12:05	12:16	-	-	12:32	12:35	-	12:44	12:51	1:00
♿ F6	12:17	-	12:23	12:34	12:48	12:51	12:56	1:04	1:11	1:20
♿ F4	12:45	12:56	-	-	1:12	1:15	-	1:24	1:31	1:40
♿ F6	12:57	-	1:03	1:14	1:28	1:31	1:36	1:44	1:51	2:00
♿ F4	1:25	1:36	-	-	1:52	1:55	-	2:04	2:11	2:20
♿ F6	1:37	-	1:43	1:54	2:08	2:11	2:16	2:24	2:31	2:40
♿ F4	2:05	2:16	-	-	2:32	2:35	-	2:44	2:51	3:00
F4	2:20	2:31	-	-	2:47	2:50	-	2:59	3:06	3:15
♿ F6	2:20	-	2:26	2:37	2:51	2:54	2:59	3:07	3:14	3:23
F4	2:35	2:46	-	-	3:02	3:05	-	3:14	3:21	3:30
♿ F4	2:40	2:53	-	-	3:14	3:18	-	3:29	3:36	3:45

Weekday Eastbound

Route Number	Silver Spring	Philadelphia Ave. & Chestnut Ave. (Piney Branch Rd.)	East-West Hwy. & New Hampshire Ave. (Takoma Park)	West Hyattsville	Prince George's Plaza	Prince George's Plaza Shopping Center	College Park-University of Maryland	Riverdale Rd. & Finns La.	67th Ave. & Riverdale Rd. (East Pines)	NEW CARROLLTON
AM Service										
♿ F4	-	-	-	-	5:27	5:30	-	-	5:45	5:55
F6	-	-	-	-	5:39	5:42	5:55	6:04	-	6:10
F4	-	-	-	-	5:47	5:50	-	-	6:05	6:15
F4	5:40	5:48	5:53	-	6:01	6:04	-	-	6:19	6:29
F6	-	-	-	-	6:17	6:20	6:35	6:47	-	6:53
♿ F4	6:00	6:09	6:15	-	6:24	6:27	-	-	6:44	6:55
F4	6:20	6:29	6:35	-	6:44	6:47	-	-	7:04	7:15
F6	6:30	6:39	6:45	6:52	6:58	7:01	7:16	7:28	-	7:34
F4	6:40	6:49	6:55	-	7:04	7:07	-	-	7:24	7:35
F4	6:55	7:04	7:10	-	7:19	7:22	-	-	7:39	7:50
F6	7:03	7:12	7:18	7:25	7:31	7:34	7:49	8:01	-	8:07
♿ F4	7:10	7:19	7:25	-	7:34	7:37	-	-	7:54	8:05
F4	7:25	7:34	7:40	-	7:49	7:52	-	-	8:09	8:20
F6	7:33	7:44	7:50	7:59	8:06	8:09	8:24	8:36	-	8:42
F4	7:40	7:51	7:57	-	8:06	8:09	-	-	8:24	8:33
F4	7:55	8:06	8:12	-	8:21	8:24	-	-	8:39	8:48
F6	8:03	8:14	8:20	8:29	8:36	8:39	8:54	9:06	-	9:12
F4	8:10	8:21	8:27	-	8:36	8:39	-	-	8:54	9:03
F4	8:25	8:36	8:42	-	8:51	8:54	-	-	9:09	9:18
♿ F6	8:33	8:43	8:49	8:55	9:01	9:04	9:18	9:29	-	9:35
F4	8:40	8:50	8:56	-	9:05	9:08	-	-	9:25	9:35
F4	8:55	9:05	9:11	-	9:20	9:23	-	-	9:40	9:50
F6	9:03	9:13	9:19	9:25	9:31	9:34	9:48	9:59	-	10:05
F4	9:10	9:20	9:26	-	9:35	9:38	-	-	9:55	10:05
♿ F4	9:35	9:45	9:51	-	10:00	10:03	-	-	10:20	10:30
♿ F6	9:43	9:53	9:59	10:05	10:11	10:14	10:28	10:39	-	10:45
♿ F4	9:50	10:00	10:06	-	10:15	10:18	-	-	10:35	10:45
♿ F6	10:08	10:18	10:24	10:30	10:36	10:39	10:53	11:04	-	11:10
♿ F4	10:25	10:35	10:41	-	10:50	10:53	-	-	11:10	11:20
♿ F6	10:45	10:55	11:01	11:07	11:13	11:16	11:30	11:41	-	11:47
♿ F4	11:05	11:15	11:21	-	11:30	11:33	-	-	11:50	12:00
♿ F6	11:25	11:35	11:41	11:47	11:53	11:56	12:10	12:21	-	12:27
♿ F4	11:45	11:55	12:01	-	12:10	12:13	-	-	12:30	12:40
PM Service										
♿ F6	12:05	12:15	12:21	12:27	12:33	12:36	12:50	1:01	-	1:07
♿ F4	12:25	12:35	12:41	-	12:50	12:53	-	-	1:10	1:20
♿ F6	12:45	12:55	1:01	1:07	1:13	1:16	1:30	1:41	-	1:47
♿ F4	1:05	1:15	1:21	-	1:30	1:33	-	-	1:50	2:00
♿ F6	1:25	1:35	1:41	1:47	1:53	1:56	2:10	2:21	-	2:27
♿ F4	1:45	1:55	2:01	-	2:10	2:13	-	-	2:30	2:40
♿ F6	2:05	2:16	2:23	2:31	2:37	2:41	2:56	3:08	-	3:14
♿ F4	2:25	2:36	2:43	-	2:54	2:58	-	-	3:19	3:31
♿ F6	2:45	2:56	3:03	3:11	3:17	3:21	3:36	3:48	-	3:54
♿ F4	3:05	3:16	3:23	-	3:34	3:38	-	-	3:59	4:11
F4	3:20	3:31	3:38	-	3:49	3:53	-	-	4:14	4:26
♿ F6	3:28	3:39	3:46	3:54	4:00	4:04	4:19	4:31	-	4:37
F4	3:35	3:46	3:53	-	4:04	4:08	-	-	4:29	4:41
♿ F4	3:50	4:01	4:08	-	4:19	4:23	-	-	4:44	4:56

♿	F4	2:40	2:53	-	-	3:14	3:18	-	3:29	3:36	3:45
♿	F6	2:47	-	2:53	3:05	3:20	3:24	3:29	3:37	3:44	3:53
	F4	2:55	3:08	-	-	3:29	3:33	-	3:44	3:51	4:00
	F4	3:10	3:23	-	-	3:44	3:48	-	3:59	4:06	4:15
♿	F6	3:17	-	3:23	3:35	3:50	3:54	3:59	4:07	4:14	4:23
♿	F4	3:25	3:38	-	-	3:59	4:03	-	4:14	4:21	4:30
♿	F4	3:40	3:53	-	-	4:14	4:18	-	4:29	4:36	4:45
	F6	3:47	-	3:53	4:05	4:20	4:24	4:29	4:37	4:44	4:53
♿	F4	3:55	4:08	-	-	4:29	4:33	-	4:44	4:51	5:00
♿	F4	4:10	4:23	-	-	4:44	4:48	-	4:59	5:06	5:15
♿	F6	4:17	-	4:23	4:35	4:50	4:54	4:59	5:07	5:14	5:23
	F4	4:25	4:38	-	-	4:59	5:03	-	5:14	5:21	5:30
♿	F4	4:40	4:53	-	-	5:14	5:18	-	5:29	5:36	5:45
♿	F6	4:47	-	4:53	5:05	5:20	5:24	5:29	5:37	5:44	5:53
♿	F4	4:55	5:08	-	-	5:29	5:33	-	5:44	5:51	6:00
♿	F4	5:10	5:23	-	-	5:44	5:48	-	5:59	6:06	6:15
♿	F6	5:17	-	5:23	5:35	5:50	5:54	5:59	6:07	6:14	6:23
	F4	5:25	5:38	-	-	5:59	6:03	-	6:14	6:21	6:30
	F4	5:40	5:53	-	-	6:14	6:18	-	6:29	6:36	6:45
♿	F6	5:47	-	5:53	6:05	6:20	6:24	6:29	6:37	6:44	6:53
♿	F4	5:55	6:08	-	-	6:27	6:31	-	6:42	6:47	6:55
♿	F6	6:04	-	6:10	6:22	6:37	6:41	6:46	6:54	6:59	7:07
♿	F4	6:25	6:35	-	-	6:53	6:56	-	7:06	7:11	7:18
♿	F6	6:38	-	6:44	6:53	7:06	7:09	7:14	7:21	7:26	7:33
♿	F4	6:55	7:05	-	-	7:23	7:26	-	7:36	7:41	7:48
♿	F6	7:08	-	7:14	7:23	7:36	7:39	7:44	7:51	7:56	8:03
♿	F4	7:25	7:35	-	-	7:53	7:56	-	8:06	8:11	8:18
♿	F6	7:38	-	7:44	7:53	8:06	8:09	8:14	8:21	8:26	8:33
♿	F4	7:55	8:05	-	-	8:23	8:26	-	8:36	8:41	8:48
♿	F6	8:21	-	8:27	8:36	8:49	8:52	8:57	9:04	9:09	9:16
♿	F4	8:50	9:00	-	-	9:18	9:21	-	9:31	9:36	9:43
♿	F6	9:20	-	9:26	9:35	9:48	9:51	9:56	10:03	10:08	10:15
♿	F4	9:50	10:00	-	-	10:18	10:21	-	10:31	10:36	10:43

♿ — Trip operates with wheelchair-accessible or lift-equipped bus.

♿	F4	3:50	4:01	4:08	-	4:19	4:23	-	-	4:44	4:56
♿	F6	3:58	4:09	4:16	4:24	4:30	4:34	4:49	5:01	-	5:07
	F4	4:05	4:16	4:23	-	4:34	4:38	-	-	4:59	5:11
	F4	4:20	4:32	4:40	-	4:51	4:55	-	-	5:16	5:26
♿	F6	4:28	4:40	4:48	4:56	5:02	5:06	5:21	5:33	-	5:39
♿	F4	4:35	4:47	4:55	-	5:06	5:10	-	-	5:31	5:41
♿	F4	4:50	5:02	5:10	-	5:21	5:25	-	-	5:46	5:56
	F6	4:58	5:10	5:18	5:26	5:32	5:36	5:51	6:03	-	6:09
♿	F4	5:05	5:17	5:25	-	5:36	5:40	-	-	6:01	6:11
♿	F4	5:20	5:32	5:40	-	5:51	5:55	-	-	6:16	6:26
♿	F6	5:28	5:40	5:46	5:53	5:59	6:03	6:16	6:27	-	6:33
	F4	5:35	5:47	5:53	-	6:03	6:07	-	-	6:25	6:34
♿	F4	5:50	6:02	6:08	-	6:18	6:22	-	-	6:40	6:49
♿	F6	5:58	6:10	6:16	6:23	6:29	6:33	6:46	6:57	-	7:03
♿	F4	6:05	6:17	6:23	-	6:33	6:37	-	-	6:55	7:04
♿	F4	6:20	6:32	6:38	-	6:48	6:52	-	-	7:10	7:19
♿	F6	6:28	6:40	6:46	6:53	6:59	7:03	7:16	7:27	-	7:33
	F4	6:35	6:47	6:53	-	7:03	7:07	-	-	7:25	7:34
	F4	6:50	7:02	7:08	-	7:18	7:22	-	-	7:40	7:49
♿	F6	6:58	7:10	7:16	7:23	7:29	7:33	7:46	7:57	-	8:03
♿	F4	7:06	7:18	7:24	-	7:34	7:38	-	-	7:56	8:05
♿	F6	7:16	7:28	7:34	7:41	7:47	7:51	8:04	8:15	-	8:21
♿	F4	7:26	7:38	7:44	-	7:54	7:58	-	-	8:16	8:25
♿	F6	7:40	7:49	7:54	8:01	8:07	8:10	8:23	8:32	-	8:37
♿	F4	7:53	8:02	8:07	-	8:17	8:20	-	-	8:36	8:45
♿	F6	8:08	8:17	8:22	8:29	8:35	8:38	8:51	9:00	-	9:05
♿	F4	8:23	8:32	8:37	-	8:47	8:50	-	-	9:06	9:15
♿	F6	8:38	8:47	8:52	8:59	9:05	9:08	9:21	9:30	-	9:35
♿	F4	8:53	9:02	9:07	-	9:17	9:20	-	-	9:36	9:45
♿	F6	9:21	9:30	9:35	9:42	9:48	9:51	10:04	10:13	-	10:18
♿	F4	9:48	9:57	10:02	-	10:12	10:15	-	-	10:31	10:40

♿ — Trip operates with wheelchair-accessible or lift-equipped bus.

Using this timetable

- ☐ Use the map to find the stops closest to where you will get on and off the bus.
- ☐ Select the schedule (weekday, Saturday, Sunday) for when you will travel. Along the top of the schedule, find the stop at or nearest the point where you will get on the bus. Follow that column down to the time you want to leave.
- ☐ Use the same method to find the times the bus is scheduled to arrive at the stop where you will get off the bus.
- ☐ If the bus stop is not listed, use the time shown for the bus stop before it as the time to wait at the stop.
- ☐ The end-of-the-line or last stop is listed in ALL CAPS on the schedule.

Saturday Westbound

Route Number	New Carrollton	67th Ave. & Riverdale Rd. (East Pines)	Prince George's Plaza Shopping Center	Prince George's Plaza	East-West Hwy. & New Hampshire Ave. (Takoma Park)	Philadelphia Ave. & Chestnut Ave. (Piney Branch Rd.)	SILVER SPRING
AM Service							
♿ F4	7:50	8:00	8:17	8:20	8:28	8:35	8:43
♿ F4	8:50	9:00	9:17	9:20	9:28	9:35	9:43
♿ F4	9:50	10:02	10:20	10:23	10:34	10:41	10:49
♿ F4	10:58	11:10	11:28	11:31	11:42	11:49	11:57
♿ F4	11:58	12:10	12:28	12:31	12:42	12:49	12:57
PM Service							
♿ F4	1:04	1:16	1:34	1:37	1:48	1:55	2:03
♿ F4	2:05	2:17	2:35	2:38	2:49	2:56	3:04
♿ F4	3:11	3:23	3:41	3:44	3:55	4:02	4:10
♿ F4	4:14	4:26	4:44	4:47	4:58	5:05	5:13
♿ F4	5:18	5:30	5:48	5:51	6:02	6:09	6:17
♿ F4	6:22	6:34	6:52	6:55	7:05	7:11	7:17
♿ F4	7:25	7:37	7:55	7:58	8:08	8:14	8:20
♿ F4	8:25	8:35	8:51	8:54	9:04	9:09	9:15
♿ F4	9:30	9:40	9:56	9:59	10:09	10:14	10:20

♿ — Trip operates with wheelchair-accessible or lift-equipped bus.

Holiday Westbound ✱

Route Number	New Carrollton	67th Ave. & Riverdale Rd. (East Pines)	Prince George's Plaza Shopping Center	Prince George's Plaza	East-West Hwy. & New Hampshire Ave. (Takoma Park)	Philadelphia Ave. & Chestnut Ave. (Piney Branch Rd.)	SILVER SPRING
AM Service							
F4	6:50	7:00	7:17	7:20	7:28	7:35	7:43
F4	8:00	8:10	8:27	8:30	8:38	8:45	8:53
F4	9:20	9:32	9:50	9:53	10:04	10:11	10:19
F4	10:24	10:36	10:54	10:57	11:08	11:15	11:23
F4	11:28	11:40	11:58	12:01	12:12	12:19	12:27
PM Service							
F4	12:31	12:43	1:01	1:04	1:15	1:22	1:30
F4	1:35	1:47	2:05	2:08	2:19	2:26	2:34
F4	2:38	2:50	3:08	3:11	3:22	3:29	3:37
F4	3:43	3:55	4:13	4:16	4:27	4:34	4:42
F4	4:46	4:58	5:16	5:19	5:30	5:37	5:45

Service operates on Martin Luther King Jr. Day, Presidents Day, Columbus Day and Veterans Day.

✱ —Trips operate in addition to regular Saturday service.

Saturday Eastbound

Route Number	Silver Spring	Philadelphia Ave. & Chestnut Ave. (Piney Branch Rd.)	East-West Hwy. & New Hampshire Ave. (Takoma Park)	Prince George's Plaza	Prince George's Plaza Shopping Center	67th Ave. & Riverdale Rd. (East Pines)	NEW CARROLLTON
AM Service							
♿ F4	7:46	7:53	7:59	8:07	8:10	8:25	8:35
♿ F4	8:47	8:55	9:02	9:12	9:15	9:34	9:45
♿ F4	9:55	10:03	10:10	10:20	10:23	10:42	10:53
♿ F4	10:55	11:03	11:10	11:20	11:23	11:42	11:53
PM Service							
♿ F4	12:02	12:10	12:17	12:27	12:30	12:49	1:00
♿ F4	1:02	1:10	1:17	1:27	1:30	1:49	2:00
♿ F4	2:08	2:16	2:23	2:33	2:36	2:55	3:06
♿ F4	3:11	3:19	3:26	3:36	3:39	3:58	4:09
♿ F4	4:15	4:23	4:30	4:40	4:43	5:02	5:13
♿ F4	5:19	5:27	5:34	5:44	5:47	6:06	6:17
♿ F4	6:22	6:30	6:37	6:47	6:50	7:09	7:20
♿ F4	7:22	7:30	7:37	7:46	7:49	8:06	8:15
♿ F4	8:25	8:32	8:38	8:47	8:50	9:07	9:16
♿ F4	9:25	9:32	9:38	9:47	9:50	10:07	10:16

♿ — Trip operates with wheelchair-accessible or lift-equipped bus.

Holiday Eastbound ✱

Route Number	Silver Spring	Philadelphia Ave. & Chestnut Ave. (Piney Branch Rd.)	East-West Hwy. & New Hampshire Ave. (Takoma Park)	Prince George's Plaza	Prince George's Plaza Shopping Center	67th Ave. & Riverdale Rd. (East Pines)	NEW CARROLLTON
AM Service							
F4	8:15	8:22	8:28	8:36	8:39	8:54	9:04
F4	9:20	9:28	9:35	9:45	9:48	10:07	10:18
F4	10:25	10:33	10:40	10:50	10:53	11:12	11:23
F4	11:24	11:32	11:39	11:49	11:52	12:11	12:22
PM Service							
F4	12:32	12:40	12:47	12:57	1:00	1:19	1:30
F4	1:35	1:43	1:50	2:00	2:03	2:22	2:33
F4	2:39	2:47	2:54	3:04	3:07	3:26	3:37
F4	3:43	3:51	3:58	4:08	4:11	4:30	4:41
F4	4:47	4:55	5:02	5:12	5:15	5:34	5:45
F4	5:50	5:58	6:05	6:15	6:18	6:37	6:48

Service operates on Martin Luther King Jr. Day, Presidents Day, Columbus Day and Veterans Day.

✱ —Trips operate in addition to regular Saturday service.

No Sunday Service

Metrobus Timetable

52,53,54

14th Street Line

Serves these locations
Takoma station
Walter Reed Army Medical Center
14th St. and Colorado Ave. N.W.
Columbia Heights station
Reeves Center
McPherson Sq station
Metro Center station (54)
Archives-Navy Mem'l station (54)
Smithsonian station (52,53)
The Portals Building (53)
Bureau of Engraving (52,53)
L'Enfant Plaza station (52,54)

Welcome Aboard
LOCAL
9702
metro

Schedule-8/25/02 Fares-6/20/99

M metro opens doors

Weekday Southbound

akoma	14th & Aspen Sts. NW	14th St. & Colorado Ave. NW	14th & Buchanan Sts. NW	14th & Irving Sts. NW (Columbia Hts.)	14th & U Sts. NW (Reeves Center)	14th & I Sts. NW (McPherson Sq)	Independence Ave. & 12th St. SW (Smithsonian)	C & 14th Sts. SW (BUREAU OF ENGRAVING)	14th & C Sts. SW (BUREAU OF ENGRAVING)	Pennsylvania Ave. & 7th St. NW (Archives-Navy Mem'l)	D & 7th Sts. SW (L'ENFANT PLAZA)
AM Service											
-	-	4:11	4:13	4:20	4:25	4:32	4:37	-	-	-	4:40
-	-	4:24	4:26	4:33	4:38	4:45	-	-	-	4:52	4:56
-	-	4:36	4:38	4:45	4:50	4:57	5:02	-	-	-	5:05
-	-	4:46	4:48	4:55	5:00	5:07	-	-	-	5:14	5:18
-	-	4:56	4:58	5:05	5:10	5:17	5:22	-	-	-	5:25
-	-	5:04	5:06	5:13	5:18	5:25	-	-	-	5:32	5:36
-	-	5:12	5:14	5:21	5:26	5:33	5:38	-	5:42	-	-
-	-	5:19	5:21	5:28	5:33	5:40	5:45	-	-	-	5:48
-	-	5:26	5:28	5:35	5:40	5:47	-	-	-	5:54	5:58
-	-	5:33	5:35	5:42	5:47	5:54	5:59	-	6:03	-	-
-	-	5:39	5:42	5:49	5:55	6:03	6:10	-	-	-	6:14
-	-	5:46	5:49	5:56	6:02	6:10	-	-	-	6:17	6:22
5:42	5:47	5:52	5:55	6:02	6:08	6:16	6:23	-	6:28	-	-
-	-	5:58	6:01	6:08	6:14	6:22	6:29	-	-	-	6:33
-	-	6:04	6:07	6:14	6:20	6:28	-	-	-	6:35	6:40
-	-	6:10	6:13	6:20	6:26	6:34	6:41	-	6:46	-	-
6:05	6:10	6:15	6:18	6:25	6:31	6:39	6:46	-	-	-	6:50
-	-	6:22	6:25	6:32	6:38	6:46	-	-	-	6:53	6:58
-	-	6:28	6:31	6:38	6:44	6:52	6:59	-	7:04	-	-
-	-	6:34	6:37	6:44	6:50	6:58	7:05	-	-	-	7:09
6:29	6:34	6:39	6:42	6:49	6:55	7:03	-	-	-	7:10	7:15
-	-	6:44	6:47	6:54	7:00	7:08	7:15	-	7:20	-	-
-	-	6:48	6:51	6:58	7:05	7:15	7:23	-	-	-	7:28
-	-	6:53	6:56	7:03	7:10	7:20	7:28	-	7:33	-	-
6:46	6:51	6:58	7:01	7:08	7:15	7:25	-	-	-	7:33	7:38
-	-	7:02	7:05	7:12	7:19	7:29	7:37	-	7:42	-	-
-	-	7:07	7:10	7:17	7:24	7:34	7:42	-	-	-	7:47
6:59	7:04	7:11	7:14	7:21	7:28	7:38	-	-	-	7:46	7:51
-	-	7:16	7:19	7:26	7:33	7:43	7:51	-	7:56	-	-
-	-	7:20	7:23	7:30	7:37	7:47	7:55	-	-	-	8:00
7:13	7:18	7:25	7:28	7:35	7:42	7:52	-	-	-	8:00	8:05
-	-	7:30	7:33	7:40	7:47	7:57	8:05	-	8:10	-	-
-	-	7:32	7:36	7:44	7:51	8:02	8:10	-	-	-	8:14
-	-	7:37	7:41	7:49	7:56	8:07	-	-	-	8:15	8:20
7:26	7:34	7:41	7:45	7:53	8:00	8:11	8:19	-	8:25	-	-
-	-	7:44	7:48	7:56	8:03	8:14	8:22	-	-	-	8:26
-	-	7:48	7:52	8:00	8:07	8:18	-	-	-	8:26	8:31
7:37	7:45	7:52	7:56	8:04	8:11	8:22	8:30	-	8:36	-	-
-	-	7:56	7:59	8:07	8:14	8:25	8:33	-	-	-	8:38
-	-	7:59	8:02	8:10	8:17	8:28	-	-	-	8:36	8:41
7:50	7:57	8:03	8:06	8:14	8:21	8:32	8:40	-	8:46	-	-
-	-	8:07	8:10	8:18	8:25	8:36	8:44	-	-	-	8:49
-	-	8:11	8:14	8:22	8:29	8:40	-	-	-	8:48	8:53
-	-	8:15	8:18	8:26	8:33	8:44	8:52	-	8:58	-	-
8:07	8:14	8:20	8:23	8:31	8:38	8:49	8:57	-	-	-	9:02
-	-	8:26	8:29	8:37	8:44	8:55	-	-	-	9:03	9:08
-	-	8:32	8:35	8:43	8:50	9:01	9:09	-	9:15	-	-
8:25	8:32	8:38	8:41	8:49	8:56	9:07	9:15	-	-	-	9:20
-	-	8:44	8:47	8:55	9:02	9:13	-	-	-	9:21	9:26
-	-	8:50	8:53	9:01	9:08	9:19	9:27	-	-	-	9:32
8:44	8:51	8:57	9:00	9:08	9:15	9:26	-	-	-	9:34	9:39
-	-	9:04	9:07	9:15	9:22	9:32	9:40	-	9:45	-	-
-	-	9:11	9:14	9:22	9:29	9:39	9:47	-	-	-	9:51
9:07	9:13	9:18	9:21	9:29	9:36	9:46	-	-	-	9:54	9:58
-	-	9:25	9:28	9:36	9:43	9:53	10:01	-	-	-	10:05
-	-	9:32	9:35	9:43	9:50	10:00	-	-	-	10:08	10:12
9:28	9:34	9:39	9:42	9:50	9:57	10:07	10:15	-	-	-	10:19
-	-	9:46	9:49	9:57	10:04	10:14	-	-	-	10:22	10:26

Weekday Northbound

Route Number		D & 7th Sts. SW (L'Enfant Plaza)	Pennsylvania Ave. & 7th St. NW (Archives-Navy Mem'l)	C & 14th Sts. SW (Bureau of Engraving)	Independence Ave. & 12th St. SW (Smithsonian)	14th & I Sts. NW (McPherson Sq)	14th & U Sts. NW (Reeves Center)	14th & Irving Sts. NW (Columbia Hts.)	14th & Buchanan Sts. NW	14TH ST. & COLORADO AVE. NW	14th & Aspen Sts. NW	TAKOMA
AM Service												
X	54/	4:45	4:49	-	-	4:54	5:00	5:04	5:09	5:11	-	-
X	52	5:01	-	-	5:05	5:10	5:16	5:20	5:25	5:27	5:31	5:37
X	54	5:18	5:22	-	-	5:27	5:33	5:37	5:42	5:44	5:48	5:54
X	52/	5:35	-	-	5:39	5:44	5:50	5:54	5:59	6:01	-	-
X	54	5:44	5:48	-	-	5:53	5:59	6:03	6:08	6:10	6:14	6:20
X	52	5:54	-	-	5:58	6:05	6:12	6:17	6:23	6:25	6:30	6:36
X	54	6:07	6:11	-	-	6:18	6:25	6:30	6:36	6:38	6:43	6:49
X	52	6:20	-	-	6:24	6:31	6:38	6:43	6:49	6:51	6:56	7:02
X	54	6:33	6:37	-	-	6:44	6:51	6:56	7:02	7:04	7:09	7:15
X	52	6:42	-	-	6:47	6:54	7:03	7:09	7:15	7:18	7:23	7:31
X	54	6:55	6:59	-	-	7:06	7:15	7:21	7:27	7:30	7:35	7:43
X	52	7:04	-	-	7:09	7:16	7:25	7:31	7:37	7:40	7:45	7:53
X	54/	7:14	7:19	-	-	7:26	7:36	7:42	7:50	7:53	-	-
X	52	7:24	-	-	7:29	7:36	7:46	7:52	8:00	8:03	8:08	8:16
X	54/	7:35	7:40	-	-	7:47	7:57	8:03	8:11	8:14	-	-
X	52	7:43	-	-	7:48	7:55	8:05	8:11	8:19	8:22	8:27	8:35
X	54/	7:52	7:57	-	-	8:04	8:14	8:20	8:28	8:31	-	-
X	52/	7:58	-	-	8:03	8:10	8:20	8:26	8:34	8:37	-	-
X	54	8:06	8:11	-	-	8:18	8:28	8:34	8:42	8:45	8:50	8:58
X	52/	8:13	-	-	8:18	8:25	8:35	8:41	8:49	8:52	-	-
X	54/	8:21	8:26	-	-	8:33	8:43	8:49	8:57	9:00	-	-
X	52	8:28	-	-	8:33	8:40	8:50	8:56	9:04	9:07	9:12	9:20
X	54/	8:36	8:41	-	-	8:48	8:58	9:04	9:12	9:15	-	-
X	52/	8:46	-	-	8:51	8:58	9:08	9:14	9:22	9:25	-	-
X	54	8:56	9:00	-	-	9:08	9:17	9:25	9:31	9:34	9:39	9:46
X	52/	9:03	-	-	9:09	9:16	9:25	9:33	9:39	9:42	-	-
X	54/	9:11	9:15	-	-	9:23	9:32	9:40	9:46	9:49	-	-
X	52/	9:18	-	-	9:24	9:31	9:40	9:48	9:54	9:57	-	-
X	54	9:26	9:30	-	-	9:38	9:47	9:55	10:01	10:04	10:09	10:16
X	52/	9:33	-	-	9:39	9:46	9:55	10:03	10:09	10:12	-	-
X	54/	9:41	9:45	-	-	9:53	10:02	10:10	10:16	10:19	-	-
X	52/	9:48	-	-	9:54	10:01	10:10	10:18	10:24	10:27	-	-
X	54	9:56	10:00	-	-	10:08	10:17	10:25	10:31	10:34	10:39	10:46
X	52/	10:03	-	-	10:09	10:16	10:25	10:33	10:39	10:42	-	-
X	54/	10:11	10:15	-	-	10:23	10:32	10:40	10:46	10:49	-	-
X	52/	10:18	-	-	10:24	10:31	10:40	10:48	10:54	10:57	-	-
X	54	10:26	10:30	-	-	10:38	10:47	10:55	11:01	11:04	11:09	11:16
X	52/	10:33	-	-	10:39	10:46	10:55	11:03	11:09	11:12	-	-
X	54/	10:41	10:45	-	-	10:53	11:02	11:10	11:16	11:19	-	-
X	52/	10:48	-	-	10:54	11:01	11:10	11:18	11:24	11:27	-	-
X	54	10:54	10:58	-	-	11:06	11:17	11:25	11:31	11:34	11:39	11:45
X	52/	11:00	-	-	11:06	11:14	11:25	11:33	11:39	11:42	-	-
X	54/	11:09	11:13	-	-	11:21	11:32	11:40	11:46	11:49	-	-
X	52/	11:15	-	-	11:21	11:29	11:40	11:48	11:54	11:57	-	-
X	54	11:24	11:28	-	-	11:36	11:47	11:55	12:01	12:04	12:09	12:15
X	52/	11:30	-	-	11:36	11:44	11:55	12:03	12:09	12:12	-	-
X	54/	11:39	11:43	-	-	11:51	12:02	12:10	12:16	12:19	-	-
X	52/	11:45	-	-	11:51	11:59	12:10	12:18	12:24	12:27	-	-
X	54	11:54	11:58	-	-	12:06	12:17	12:25	12:31	12:34	12:39	12:45
PM Service												
X	52/	12:00	-	-	12:06	12:14	12:25	12:33	12:39	12:42	-	-
X	54/	12:09	12:13	-	-	12:21	12:32	12:40	12:46	12:49	-	-
X	52/	12:15	-	-	12:21	12:29	12:40	12:48	12:54	12:57	-	-
X	54	12:24	12:28	-	-	12:36	12:47	12:55	1:01	1:04	1:09	1:15
X	52/	12:30	-	-	12:36	12:44	12:55	1:03	1:09	1:12	-	-
X	54/	12:39	12:43	-	-	12:51	1:02	1:10	1:16	1:19	-	-
X	52/	12:45	-	-	12:51	12:59	1:10	1:18	1:24	1:27	-	-

7:13	7:18	7:25	7:28	7:35	7:42	7:52	-	-	-	8:00	8:05
-	-	7:30	7:33	7:40	7:47	7:57	8:05	-	8:10	-	-
-	-	7:32	7:36	7:44	7:51	8:02	8:10	-	-	-	8:14
-	-	7:37	7:41	7:49	7:56	8:07	-	-	-	8:15	8:20
7:26	7:34	7:41	7:45	7:53	8:00	8:11	8:19	-	8:25	-	-
-	-	7:44	7:48	7:56	8:03	8:14	8:22	-	-	-	8:26
-	-	7:48	7:52	8:00	8:07	8:18	-	-	-	8:26	8:31
7:37	7:45	7:52	7:56	8:04	8:11	8:22	8:30	-	8:36	-	-
-	-	7:56	7:59	8:07	8:14	8:25	8:33	-	-	-	8:38
-	-	7:59	8:02	8:10	8:17	8:28	-	-	-	8:36	8:41
7:50	7:57	8:03	8:06	8:14	8:21	8:32	8:40	-	8:46	-	-
-	-	8:07	8:10	8:18	8:25	8:36	8:44	-	-	-	8:49
-	-	8:11	8:14	8:22	8:29	8:40	-	-	-	8:48	8:53
-	-	8:15	8:18	8:26	8:33	8:44	8:52	-	8:58	-	-
8:07	8:14	8:20	8:23	8:31	8:38	8:49	8:57	-	-	-	9:02
-	-	8:26	8:29	8:37	8:44	8:55	-	-	-	9:03	9:08
-	-	8:32	8:35	8:43	8:50	9:01	9:09	-	9:15	-	-
8:25	8:32	8:38	8:41	8:49	8:56	9:07	9:15	-	-	-	9:20
-	-	8:44	8:47	8:55	9:02	9:13	-	-	-	9:21	9:26
-	-	8:50	8:53	9:01	9:08	9:19	9:27	-	-	-	9:32
8:44	8:51	8:57	9:00	9:08	9:15	9:26	-	-	-	9:34	9:39
-	-	9:04	9:07	9:15	9:22	9:32	9:40	-	9:45	-	-
-	-	9:11	9:14	9:22	9:29	9:39	9:47	-	-	-	9:51
9:07	9:13	9:18	9:21	9:29	9:36	9:46	-	-	-	9:54	9:58
-	-	9:25	9:28	9:36	9:43	9:53	10:01	-	-	-	10:05
-	-	9:32	9:35	9:43	9:50	10:00	-	-	-	10:08	10:12
9:28	9:34	9:39	9:42	9:50	9:57	10:07	10:15	-	-	-	10:19
-	-	9:46	9:49	9:57	10:04	10:14	-	-	-	10:22	10:26
-	-	9:53	9:56	10:04	10:11	10:21	10:29	-	-	-	10:33
-	-	10:00	10:03	10:11	10:18	10:28	-	-	-	10:36	10:40
9:56	10:02	10:07	10:10	10:18	10:25	10:35	10:43	-	-	-	10:47
-	-	10:14	10:17	10:25	10:32	10:42	-	-	-	10:50	10:54
-	-	10:21	10:24	10:32	10:39	10:49	10:57	-	-	-	11:01
-	-	10:28	10:31	10:39	10:46	10:56	-	-	-	11:04	11:08
10:24	10:30	10:35	10:38	10:46	10:53	11:03	11:11	-	-	-	11:15
-	-	10:43	10:46	10:54	11:01	11:11	-	-	-	11:19	11:23
-	-	10:50	10:53	11:01	11:08	11:18	11:26	-	-	-	11:30
-	-	10:58	11:01	11:09	11:16	11:26	-	-	-	11:34	11:38
10:54	11:00	11:05	11:08	11:16	11:23	11:33	11:41	-	-	-	11:45
-	-	11:13	11:16	11:24	11:31	11:41	-	-	-	11:49	11:53
-	-	11:20	11:23	11:31	11:38	11:48	11:56	-	-	-	12:00
-	-	11:28	11:31	11:39	11:46	11:56	-	-	-	12:04	12:08
11:24	11:30	11:35	11:38	11:46	11:53	12:03	12:11	-	-	-	12:15
-	-	11:43	11:46	11:54	12:01	12:11	-	-	-	12:19	12:23
-	-	11:50	11:53	12:01	12:08	12:18	12:26	-	-	-	12:30
-	-	11:58	12:01	12:09	12:16	12:26	-	-	-	12:34	12:38
11:54	12:00	12:05	12:08	12:16	12:23	12:33	12:41	-	-	-	12:45

PM Service

-	-	12:13	12:16	12:24	12:31	12:41	-	-	-	12:49	12:53
-	-	12:20	12:23	12:31	12:38	12:48	12:56	-	-	-	1:00
-	-	12:28	12:31	12:39	12:46	12:56	-	-	-	1:04	1:08
12:24	12:30	12:34	12:37	12:46	12:53	1:04	1:12	-	-	-	1:16
-	-	12:42	12:45	12:54	1:01	1:12	-	-	-	1:21	1:25
-	-	12:49	12:52	1:01	1:08	1:19	1:27	-	-	-	1:31
-	-	12:57	1:00	1:09	1:16	1:27	-	-	-	1:36	1:40
12:54	1:00	1:04	1:07	1:16	1:23	1:34	1:42	-	-	-	1:46
-	-	1:12	1:15	1:24	1:31	1:42	-	-	-	1:51	1:55
-	-	1:19	1:22	1:31	1:38	1:49	1:57	-	-	-	2:01
-	-	1:27	1:30	1:39	1:46	1:57	-	-	-	2:06	2:10
1:24	1:30	1:34	1:37	1:46	1:53	2:04	2:12	-	-	-	2:16
-	-	1:42	1:45	1:54	2:01	2:12	-	-	-	2:21	2:25
-	-	1:49	1:52	2:01	2:08	2:19	2:27	-	-	-	2:31
-	-	1:57	2:00	2:09	2:16	2:27	-	-	-	2:36	2:40
1:54	2:00	2:04	2:07	2:16	2:23	2:34	2:42	-	-	-	2:46
-	-	2:12	2:15	2:24	2:31	2:42	-	-	-	2:51	2:55
-	-	2:19	2:22	2:31	2:38	2:49	2:57	-	-	-	3:01
-	-	2:27	2:30	2:39	2:46	2:57	-	-	-	3:06	3:10
2:24	2:30	2:34	2:37	2:46	2:53	3:04	3:12	-	-	-	3:16
-	-	2:42	2:45	2:54	3:01	3:12	-	-	-	3:21	3:25
-	-	2:49	2:52	3:02	3:09	3:20	3:29	-	-	-	3:33
2:44	2:49	2:56	2:59	3:09	3:16	3:27	-	-	-	3:36	3:40
-	-	3:03	3:06	3:16	3:23	3:34	3:43	-	-	-	3:47
-	-	3:10	3:13	3:23	3:30	3:41	3:50	3:52	-	-	-
3:04	3:09	3:16	3:19	3:29	3:36	3:47	-	-	-	3:56	4:00
-	-	3:22	3:25	3:35	3:42	3:53	4:02	-	-	-	4:06
-	-	3:28	3:31	3:41	3:48	3:59	-	-	-	4:08	4:12
3:22	3:27	3:34	3:37	3:47	3:54	4:05	4:14				

X	54/	9:41	9:45	-	-	9:53	10:02	10:10	10:16	10:19	-	-
X	52/	9:48	-	-	9:54	10:01	10:10	10:18	10:24	10:27	-	-
X	54	9:56	10:00	-	-	10:08	10:17	10:25	10:31	10:34	10:39	10:46
X	52/	10:03	-	-	10:09	10:16	10:25	10:33	10:39	10:42	-	-
X	54/	10:11	10:15	-	-	10:23	10:32	10:40	10:46	10:49	-	-
X	52/	10:18	-	-	10:24	10:31	10:40	10:48	10:54	10:57	-	-
X	54	10:26	10:30	-	-	10:38	10:47	10:55	11:01	11:04	11:09	11:16
X	52/	10:33	-	-	10:39	10:46	10:55	11:03	11:09	11:12	-	-
X	54/	10:41	10:45	-	-	10:53	11:02	11:10	11:16	11:19	-	-
X	52/	10:48	-	-	10:54	11:01	11:10	11:18	11:24	11:27	-	-
X	54	10:54	10:58	-	-	11:06	11:17	11:25	11:31	11:34	11:39	11:45
X	52/	11:00	-	-	11:06	11:14	11:25	11:33	11:39	11:42	-	-
X	54/	11:09	11:13	-	-	11:21	11:32	11:40	11:46	11:49	-	-
X	52/	11:15	-	-	11:21	11:29	11:40	11:48	11:54	11:57	-	-
X	54	11:24	11:28	-	-	11:36	11:47	11:55	12:01	12:04	12:09	12:15
X	52/	11:30	-	-	11:36	11:44	11:55	12:03	12:09	12:12	-	-
X	54/	11:39	11:43	-	-	11:51	12:02	12:10	12:16	12:19	-	-
X	52/	11:45	-	-	11:51	11:59	12:10	12:18	12:24	12:27	-	-
X	54	11:54	11:58	-	-	12:06	12:17	12:25	12:31	12:34	12:39	12:45

PM Service

X	52/	12:00	-	-	12:06	12:14	12:25	12:33	12:39	12:42	-	-
X	54/	12:09	12:13	-	-	12:21	12:32	12:40	12:46	12:49	-	-
X	52/	12:15	-	-	12:21	12:29	12:40	12:48	12:54	12:57	-	-
X	54	12:24	12:28	-	-	12:36	12:47	12:55	1:01	1:04	1:09	1:15
X	52/	12:30	-	-	12:36	12:44	12:55	1:03	1:09	1:12	-	-
X	54/	12:39	12:43	-	-	12:51	1:02	1:10	1:16	1:19	-	-
X	52/	12:45	-	-	12:51	12:59	1:10	1:18	1:24	1:27	-	-
X	54	12:53	12:57	-	-	1:06	1:17	1:25	1:32	1:35	1:40	1:48
X	52/	1:00	-	-	1:06	1:14	1:25	1:33	1:40	1:43	-	-
X	54/	1:08	1:12	-	-	1:21	1:32	1:40	1:47	1:50	-	-
X	52/	1:15	-	-	1:21	1:29	1:40	1:48	1:55	1:58	-	-
X	54	1:23	1:27	-	-	1:36	1:47	1:55	2:02	2:05	2:10	2:18
X	52/	1:30	-	-	1:36	1:44	1:55	2:03	2:10	2:13	-	-
X	54/	1:38	1:42	-	-	1:51	2:02	2:10	2:17	2:20	-	-
X	52/	1:45	-	-	1:51	1:59	2:10	2:18	2:25	2:28	-	-
X	54	1:53	1:57	-	-	2:06	2:17	2:25	2:32	2:35	2:40	2:48
X	52/	2:00	-	-	2:06	2:14	2:25	2:33	2:40	2:43	-	-
X	54/	2:08	2:12	-	-	2:21	2:32	2:40	2:47	2:50	-	-
X	53	-	-	2:16	2:18	2:28	2:39	2:47	2:54	2:57	3:02	3:10
X	52/	2:20	-	-	2:26	2:34	2:45	2:53	3:00	3:03	-	-
X	54/	2:27	2:31	-	-	2:40	2:51	2:59	3:06	3:09	-	-
X	52	2:32	-	-	2:38	2:46	2:57	3:05	3:12	3:15	3:20	3:28
X	53/	-	-	2:40	2:42	2:52	3:03	3:11	3:18	3:21	-	-
X	54/	2:45	2:49	-	-	2:58	3:09	3:17	3:24	3:27	-	-
X	52	2:49	-	-	2:55	3:03	3:14	3:22	3:29	3:32	3:37	3:45
X	53/	-	-	2:56	2:58	3:08	3:19	3:27	3:34	3:37	-	-
X	54/	3:00	3:04	-	-	3:13	3:24	3:32	3:39	3:42	-	-
X	52	3:03	-	-	3:09	3:17	3:28	3:36	3:43	3:46	3:51	3:59
X	53/	-	-	3:10	3:12	3:22	3:33	3:41	3:48	3:51	-	-
X	54/	3:13	3:17	-	-	3:26	3:37	3:45	3:52	3:55	-	-
X	52	3:17	-	-	3:23	3:31	3:42	3:50	3:57	4:00	4:05	4:13
X	53/	-	-	3:23	3:25	3:35	3:46	3:54	4:01	4:04	-	-
X	54/	3:27	3:31	-	-	3:40	3:51	3:59	4:06	4:09	-	-
X	52	3:30	-	-	3:36	3:44	3:55	4:03	4:10	4:13	4:18	4:26
X	53/	-	-	3:38	3:40	3:50	4:00	4:06	4:14	4:17	-	-
X	54/	3:40	3:45	-	-	3:54	4:04	4:10	4:18	4:21	-	-
X	52	3:44	-	-	3:51	3:59	4:09	4:15	4:23	4:26	4:32	4:39
X	53/	-	-	3:51	3:53	4:03	4:13	4:19	4:27	4:30	-	-
X	54/	3:54	3:59	-	-	4:08	4:18	4:24	4:32	4:35	-	-
X	52	3:57	-	-	4:04	4:12	4:22	4:28	4:36	4:39	4:45	4:52
X	53/	-	-	4:05	4:07	4:17	4:27	4:33	4:41	4:44	-	-
X	54/	4:07	4:12	-	-	4:21	4:31	4:37	4:45	4:48	-	-
X	52	4:11	-	-	4:18	4:26	4:36	4:42	4:50	4:53	4:59	5:06
X	53/	-	-	4:18	4:20	4:30	4:40	4:46	4:54	4:57	-	-
X	54/	4:21	4:26	-	-	4:35	4:45	4:51	4:59	5:02	-	-
X	52	4:24	-	-	4:31	4:39	4:49	4:55	5:03	5:06	5:12	5:19
X	53/	-	-	4:32	4:34	4:44	4:54	5:00	5:08	5:11	-	-
X	54/	4:35	4:40	-	-	4:49	4:59	5:05	5:13	5:16	-	-
X	52	4:39	-	-	4:46	4:53	5:03	5:10	5:17	5:20	5:26	5:33
X	53/	-	-	4:44	4:47	4:58	5:08	5:15	5:22	5:25	-	-
X	54/	4:49	4:54	-	-	5:02	5:12	5:19	5:26	5:29	-	-
X	52	4:53	-	-	5:00	5:07	5:17	5:24	5:31	5:34	5:40	5:47
X	53/	-	-	4:57	5:00	5:11	5:21	5:28	5:35	5:38	-	-
X	54/	5:03	5:08	-	-	5:16	5:26	5:33	5:40	5:43	-	-
X	52	5:07	-	-	5:14	5:21	5:31	5:38	5:45	5:48	5:54	6:01
X	53/	-	-	5:12	5:15	5:26	5:36	5:43	5:50	5:53	-	-

2	1:54	2:00	2:04	2:07	2:16	2:23	2:34	2:42	-	-	-	2:46
4	-	-	2:12	2:15	2:24	2:31	2:42	-	-	-	2:51	2:55
2	-	-	2:19	2:22	2:31	2:38	2:49	2:57	-	-	-	3:01
4	-	-	2:27	2:30	2:39	2:46	2:57	-	-	-	3:06	3:10
2	2:24	2:30	2:34	2:37	2:46	2:53	3:04	3:12	-	-	-	3:16
4	-	-	2:42	2:45	2:54	3:01	3:12	-	-	-	3:21	3:25
2	-	-	2:49	2:52	3:02	3:09	3:20	3:29	-	-	-	3:33
4	2:44	2:49	2:56	2:59	3:09	3:16	3:27	-	-	-	3:36	3:40
2	-	-	3:03	3:06	3:16	3:23	3:34	3:43	-	-	-	3:47
2/	-	-	3:10	3:13	3:23	3:30	3:41	3:50	3:52	-	-	-
4	3:04	3:09	3:16	3:19	3:29	3:36	3:47	-	-	-	3:56	4:00
2	-	-	3:22	3:25	3:35	3:42	3:53	4:02	-	-	-	4:06
4	-	-	3:28	3:31	3:41	3:48	3:59	-	-	-	4:08	4:12
2	3:22	3:27	3:34	3:37	3:47	3:54	4:05	4:14	-	-	-	4:18
4	-	-	3:40	3:43	3:53	4:00	4:11	-	-	-	4:20	4:24
2	-	-	3:46	3:49	3:59	4:06	4:17	4:26	-	-	-	4:30
4	3:40	3:45	3:52	3:55	4:05	4:12	4:23	-	-	-	4:32	4:36
2	-	-	3:58	4:01	4:11	4:18	4:30	4:40	-	-	-	4:44
2/	3:53	3:59	4:04	4:07	4:17	4:24	4:36	4:46	4:48	-	-	-
4	-	-	4:10	4:13	4:23	4:30	4:42	-	-	-	4:51	4:56
2	4:05	4:11	4:16	4:19	4:29	4:36	4:48	4:58	-	-	-	5:02
4	-	-	4:22	4:25	4:35	4:42	4:54	-	-	-	5:03	5:08
2	-	-	4:28	4:31	4:41	4:48	5:00	5:10	-	-	-	5:14
2/	4:22	4:28	4:33	4:36	4:46	4:53	5:05	5:15	5:17	-	-	-
4	-	-	4:38	4:41	4:51	4:58	5:10	-	-	-	5:19	5:24
2	-	-	4:42	4:45	4:55	5:02	5:14	5:24	-	-	-	5:28
2/	4:36	4:42	4:47	4:50	5:00	5:07	5:19	5:29	5:31	-	-	-
4	-	-	4:51	4:54	5:04	5:11	5:23	-	-	-	5:32	5:37
2	-	-	4:56	4:59	5:09	5:16	5:28	5:38	-	-	-	5:42
4	4:49	4:55	5:00	5:03	5:13	5:20	5:32	-	-	-	5:41	5:46
2/	-	-	5:05	5:08	5:18	5:25	5:37	5:47	5:49	-	-	-
4	-	-	5:10	5:13	5:23	5:30	5:42	-	-	-	5:51	5:56
2	5:03	5:10	5:16	5:18	5:27	5:35	5:46	5:55	-	-	-	5:59
4	-	-	5:23	5:25	5:34	5:42	5:53	-	-	-	6:02	6:07
2/	5:17	5:24	5:30	5:32	5:41	5:49	6:00	6:09	6:11	-	-	-
2	-	-	5:37	5:39	5:48	5:56	6:07	6:16	-	-	-	6:20
4	5:34	5:41	5:46	5:48	5:56	6:04	6:15	-	-	-	6:24	6:29
2	-	-	5:56	5:58	6:06	6:14	6:25	6:34	-	-	-	6:37
4	5:54	6:01	6:06	6:08	6:16	6:24	6:35	-	-	-	6:44	6:49
2	-	-	6:16	6:18	6:26	6:34	6:45	6:54	-	-	-	6:57
4	6:14	6:21	6:26	6:28	6:36	6:44	6:55	-	-	-	7:04	7:09
2	-	-	6:40	6:42	6:49	6:56	7:05	7:12	-	-	-	7:15
4	6:40	6:46	6:51	6:53	7:00	7:07	7:16	-	-	-	7:23	7:28
2	-	-	7:02	7:04	7:11	7:18	7:27	7:34	-	-	-	7:37
4	7:01	7:07	7:12	7:14	7:21	7:28	7:37	-	-	-	7:44	7:49
2	-	-	7:22	7:24	7:31	7:38	7:47	7:54	-	-	-	7:57
4	7:21	7:27	7:32	7:34	7:41	7:48	7:57	-	-	-	8:04	8:09
2	-	-	7:42	7:44	7:51	7:58	8:07	8:14	-	-	-	8:17
4	-	-	7:51	7:53	8:00	8:07	8:16	-	-	-	8:23	8:28
2	7:51	7:57	8:02	8:04	8:11	8:18	8:27	8:34	-	-	-	8:37
4	-	-	8:12	8:14	8:21	8:28	8:37	-	-	-	8:44	8:49
2	-	-	8:22	8:24	8:31	8:38	8:47	8:54	-	-	-	8:57
4	8:21	8:27	8:32	8:34	8:41	8:48	8:57	-	-	-	9:04	9:09
2	-	-	8:42	8:44	8:51	8:58	9:07	9:14	-	-	-	9:17
4	-	-	8:52	8:54	9:01	9:08	9:17	-	-	-	9:24	9:29
2	8:51	8:57	9:02	9:04	9:11	9:18	9:27	9:34	-	-	-	9:37
4	-	-	9:16	9:18	9:24	9:30	9:37	-	-	-	9:43	9:47
2	9:18	9:23	9:28	9:30	9:36	9:42	9:49	9:55	-	-	-	9:58
4	-	-	9:40	9:42	9:48	9:54	10:01	-	-	-	10:07	10:11
2	9:42	9:47	9:52	9:54	10:00	10:06	10:13	10:19	-	-	-	10:22
4	-	-	10:08	10:10	10:15	10:20	10:27	-	-	-	10:33	10:37
2	10:12	10:17	10:22	10:24	10:29	10:34	10:41	10:47	-	-	-	10:49
4	-	-	10:38	10:40	10:45	10:50	10:57	-	-	-	11:03	11:07
2	10:43	10:48	10:53	10:55	11:00	11:05	11:12	11:18	-	-	-	11:20
4	11:06	11:11	11:16	11:18	11:23	11:28	11:35	-	-	-	11:41	11:45
2	-	-	11:37	11:39	11:44	11:49	11:56	12:02	-	-	-	12:04
4	11:47	11:52	11:57	11:59	12:04	12:09	12:16	-	-	-	12:22	12:26

After Midnight Service

2	12:12	12:17	12:22	12:24	12:29	12:33	12:38	12:43	-	-	-	12:45
4	12:36	12:41	12:46	12:48	12:53	12:57	1:02	-	-	-	1:08	1:12
2	-	-	1:15	1:17	1:22	1:26	1:31	1:36	-	-	-	1:38
4	-	-	1:48	1:50	1:55	1:59	2:04	-	-	-	2:10	2:14

Trip operates with wheelchair-accessible or lift-equipped bus.

X	53/	-	-	4:18	4:20	4:30	4:40	4:46	4:54	4:57	-	-
X	54/	4:21	4:26	-	-	4:35	4:45	4:51	4:59	5:02	-	-
X	52	4:24	-	-	4:31	4:39	4:49	4:55	5:03	5:06	5:12	5:19
X	53/	-	-	4:32	4:34	4:44	4:54	5:00	5:08	5:11	-	-
X	54/	4:35	4:40	-	-	4:49	4:59	5:05	5:13	5:16	-	-
X	52	4:39	-	-	4:46	4:53	5:03	5:10	5:17	5:20	5:26	5:33
X	53/	-	-	4:44	4:47	4:58	5:08	5:15	5:22	5:25	-	-
X	54/	4:49	4:54	-	-	5:02	5:12	5:19	5:26	5:29	-	-
X	52	4:53	-	-	5:00	5:07	5:17	5:24	5:31	5:34	5:40	5:47
X	53/	-	-	4:57	5:00	5:11	5:21	5:28	5:35	5:38	-	-
X	54/	5:03	5:08	-	-	5:16	5:26	5:33	5:40	5:43	-	-
X	52	5:07	-	-	5:14	5:21	5:31	5:38	5:45	5:48	5:54	6:01
X	53/	-	-	5:12	5:15	5:26	5:36	5:43	5:50	5:53	-	-
X	54/	5:18	5:23	-	-	5:31	5:41	5:48	5:55	5:58	-	-
X	52	5:22	-	-	5:29	5:36	5:46	5:53	6:00	6:03	6:09	6:16
X	53/	-	-	5:27	5:30	5:41	5:51	5:58	6:05	6:08	-	-
X	54/	5:33	5:38	-	-	5:46	5:56	6:03	6:10	6:13	-	-
X	52	5:37	-	-	5:44	5:51	6:01	6:07	6:14	6:17	6:23	6:30
X	53/	-	-	5:42	5:45	5:56	6:06	6:12	6:19	6:22	-	-
X	54/	5:49	5:54	-	-	6:01	6:11	6:17	6:24	6:27	-	-
X	52	5:52	-	-	5:59	6:06	6:16	6:22	6:29	6:32	6:38	6:45
X	54/	5:59	6:04	-	-	6:11	6:21	6:27	6:34	6:37	-	-
X	53/	-	-	6:02	6:05	6:16	6:26	6:32	6:39	6:42	-	-
X	52/	6:07	-	-	6:14	6:21	6:31	6:37	6:44	6:47	-	-
X	54	6:15	6:20	-	-	6:27	6:37	6:43	6:50	6:53	6:59	7:06
X	52/	6:19	-	-	6:26	6:33	6:43	6:49	6:56	6:59	-	-
X	53/	-	-	6:25	6:28	6:39	6:49	6:55	7:02	7:05	-	-
X	54	6:34	6:38	-	-	6:45	6:55	7:01	7:08	7:11	7:16	7:22
X	52/	6:38	-	-	6:44	6:51	7:01	7:07	7:14	7:17	-	-
X	54/	6:47	6:51	-	-	6:58	7:08	7:14	7:21	7:24	-	-
X	52	6:54	-	-	7:00	7:07	7:17	7:23	7:30	7:33	7:38	7:44
X	54/	7:05	7:09	-	-	7:16	7:26	7:32	7:39	7:42	-	-
X	52/	7:15	-	-	7:21	7:28	7:38	7:44	7:51	7:54	-	-
X	54	7:25	7:29	-	-	7:36	7:46	7:52	7:59	8:02	8:07	8:13
X	52/	7:34	-	-	7:40	7:47	7:57	8:03	8:10	8:13	-	-
X	54/	7:45	7:49	-	-	7:56	8:06	8:12	8:19	8:22	-	-
X	52	7:54	-	-	8:00	8:07	8:17	8:23	8:30	8:33	8:38	8:44
X	54/	8:05	8:09	-	-	8:16	8:26	8:32	8:39	8:42	-	-
X	52/	8:14	-	-	8:20	8:27	8:37	8:43	8:50	8:53	-	-
X	54	8:25	8:29	-	-	8:36	8:46	8:52	8:59	9:02	9:07	9:13
X	52/	8:33	-	-	8:39	8:46	8:56	9:02	9:09	9:12	-	-
X	54	8:45	8:49	-	-	8:56	9:06	9:12	9:19	9:22	9:27	9:33
X	52/	8:55	-	-	9:01	9:08	9:17	9:23	9:30	9:32	-	-
X	54/	9:08	9:12	-	-	9:19	9:28	9:34	9:41	9:43	-	-
X	52	9:16	-	-	9:22	9:29	9:38	9:44	9:51	9:53	9:58	10:04
X	54/	9:28	9:32	-	-	9:39	9:48	9:54	10:01	10:03	-	-
X	52/	9:36	-	-	9:42	9:49	9:58	10:04	10:11	10:13	-	-
X	54	9:43	9:47	-	-	9:54	10:03	10:09	10:16	10:18	10:23	10:29
X	52/	9:46	-	-	9:52	9:59	10:08	10:14	10:21	10:23	-	-
X	54/	9:52	9:56	-	-	10:03	10:12	10:18	10:25	10:27	-	-
X	52/	9:54	-	-	10:00	10:07	10:16	10:22	10:29	10:31	-	-
X	54/	10:00	10:04	-	-	10:11	10:20	10:26	10:33	10:35	-	-
X	52/	10:05	-	-	10:11	10:18	10:27	10:33	10:40	10:42	-	-
X	54	10:15	10:19	-	-	10:26	10:35	10:41	10:48	10:50	10:55	11:01
X	52/	10:27	-	-	10:33	10:40	10:49	10:55	11:02	11:04	-	-
X	54	10:42	10:46	-	-	10:53	11:02	11:08	11:15	11:17	11:22	11:28
X	52/	10:55	-	-	11:01	11:08	11:17	11:23	11:30	11:32	-	-
X	54	11:12	11:16	-	-	11:23	11:32	11:38	11:45	11:47	11:52	11:58
X	52/	11:25	-	-	11:31	11:38	11:47	11:53	12:00	12:02	-	-
X	54	11:50	11:53	-	-	12:00	12:07	12:13	12:19	12:22	12:27	12:31

After Midnight Service

X	52/	12:09	-	-	12:15	12:22	12:29	12:35	12:41	12:44	-	-
X	54/	12:32	12:35	-	-	12:42	12:49	12:55	1:01	1:04	-	-
X	52/	12:54	-	-	12:58	1:03	1:09	1:15	1:19	1:22	-	-
X	54/	1:16	1:19	-	-	1:26	1:32	1:37	1:41	1:44	-	-
X	52/	1:45	-	-	1:49	1:54	2:00	2:05	2:09	2:12	-	-
X	54/	2:18	2:21	-	-	2:28	2:34	2:39	2:43	2:46	-	-

X — Trip operates with wheelchair-accessible or lift-equipped bus.

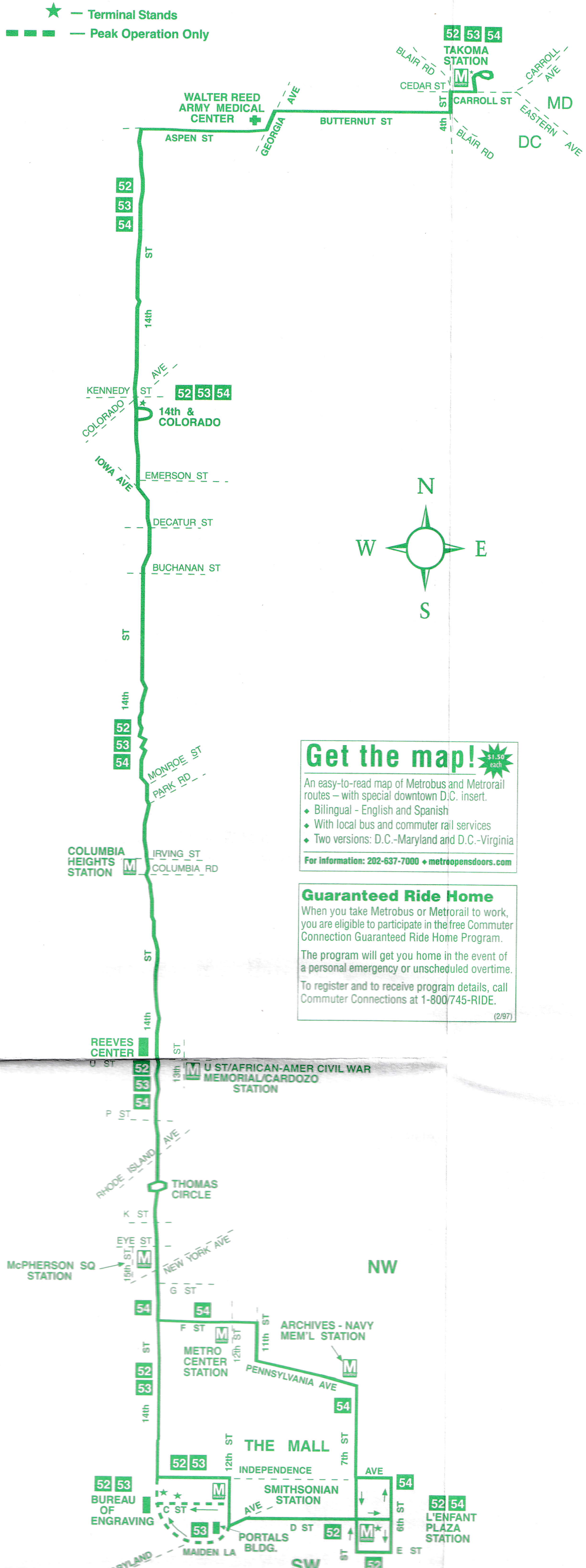
★ — Terminal Stands
▬ ▬ ▬ — Peak Operation Only
52 53 54
TAKOMA STATION
BLAIR RD
CEDAR ST
CARROLL ST
CARROLL AVE
MD
DC
EASTERN AVE
4th ST
BLAIR RD
WALTER REED ARMY MEDICAL CENTER
GEORGIA AVE
BUTTERNUT ST
ASPEN ST
52
53
54
14th ST
KENNEDY ST
AVE
52 53 54
COLORADO
14th & COLORADO
IOWA AVE
EMERSON ST
DECATUR ST
BUCHANAN ST
N
W
E
S
14th ST
52
53
54
MONROE ST
PARK RD
COLUMBIA HEIGHTS STATION
IRVING ST
COLUMBIA RD
14th ST
REEVES CENTER
U ST
13th ST
52
53
54
U ST/AFRICAN-AMER CIVIL WAR MEMORIAL/CARDOZO STATION
P ST
RHODE ISLAND AVE
THOMAS CIRCLE
K ST
EYE ST
McPHERSON SQ STATION
15th ST
NEW YORK AVE
NW
G ST
54
54
F ST
12th ST
11th ST
ARCHIVES - NAVY MEM'L STATION
METRO CENTER STATION
PENNSYLVANIA AVE
14th ST
52
53
54
THE MALL
12th ST
7th ST
52 53
INDEPENDENCE AVE
54
52 53
BUREAU OF ENGRAVING
C ST
SMITHSONIAN STATION
AVE
53
PORTALS BLDG.
D ST
52
6th ST
52 54
L'ENFANT PLAZA STATION
E ST
MAIDEN LA
MARYLAND
SW
9th ST
52

Get the map!

$1.50 each

An easy-to-read map of Metrobus and Metrorail routes – with special downtown D.C. insert.

- Bilingual - English and Spanish
- With local bus and commuter rail services
- Two versions: D.C.-Maryland and D.C.-Virginia

For information: 202-637-7000 ◆ metroopensdoors.com

Guaranteed Ride Home

When you take Metrobus or Metrorail to work, you are eligible to participate in the free Commuter Connection Guaranteed Ride Home Program.

The program will get you home in the event of a personal emergency or unscheduled overtime.

To register and to receive program details, call Commuter Connections at 1-800/745-RIDE.

(2/97)

English-Español

ROUTE 79

MetroExtra

TRY THE NEW, FASTER METROBUS SERVICE

Get more rush-hour service on Georgia Avenue on brand new buses.

- Service every 10 minutes.
- Weekdays 6-9:30 a.m. and 3-6:30 p.m.
- Limited stops. For more frequent stops, please use Metrobus 70 or 71.
- Same fare as a regular Metrobus.

Metro Extra Route 79 serves these stops along Georgia Avenue and 7th Street, NW:

Silver Spring Metro station
Shepherd Park
Walter Reed
Piney Branch
Brightwood
Kennedy Street
Decatur Street
Georgia Ave-Petworth Metro station
Columbia/Irving
Howard University
Florida Avenue
Shaw/Howard U Metro station
Convention Center
H Street
Gallery Pl-Chinatown Metro station
Archives-Navy Mem'l-Penn Quarter Metro station

Schedule 6-24-07

INFORMATION ANYTIME 202-637-7000 TTY 202-638-3780 ♿

metro opens doors
MetroOpensDoors.com

Weekday Southbound —

Entre semana con dirección al sur

Route Number	Silver Spring M	Georgia & Eastern Aves. NW (D.C. Line)	Georgia Ave. & Piney Branch Rd. NW	Georgia Ave. & Kennedy St. NW	Georgia Ave-Petworth M	7th St. & T St. NW (Florida Ave.)	9th & H Sts. NW	9th St. & Constitution Ave. NW (ARCHIVES)
AM Service — Servicio matutino								
79	6:00	6:05	6:09	6:13	6:17	6:23	6:29	6:34
79	6:10	6:15	6:19	6:23	6:27	6:33	6:39	6:44
79	6:20	6:26	6:30	6:35	6:40	6:47	6:54	7:00
79	6:30	6:36	6:40	6:45	6:50	6:57	7:04	7:10
79	6:40	6:46	6:50	6:55	7:00	7:07	7:14	7:20
79	6:50	6:56	7:00	7:05	7:10	7:17	7:24	7:30
79	7:00	7:06	7:10	7:15	7:20	7:27	7:34	7:40
79	7:10	7:16	7:20	7:25	7:30	7:37	7:44	7:50
79	7:20	7:26	7:30	7:35	7:40	7:47	7:54	8:00
79	7:30	7:36	7:40	7:45	7:50	7:57	8:04	8:10
79	7:40	7:46	7:50	7:55	8:00	8:07	8:14	8:20
79	7:50	7:57	8:01	8:06	8:11	8:19	8:26	8:32
79	8:00	8:07	8:11	8:16	8:21	8:29	8:36	8:42
79	8:10	8:17	8:21	8:26	8:31	8:39	8:46	8:52
79	8:20	8:27	8:31	8:36	8:41	8:49	8:56	9:02
79	8:30	8:36	8:40	8:44	8:49	8:56	9:02	9:07
79	8:40	8:46	8:50	8:54	8:59	9:06	9:12	9:17
79	8:50	8:56	9:00	9:04	9:09	9:16	9:22	9:27
79	9:00	9:06	9:10	9:14	9:19	9:26	9:32	9:37
79	9:10	9:16	9:20	9:24	9:29	9:36	9:42	9:47
79	9:20	9:26	9:30	9:34	9:39	9:46	9:52	9:57
79	9:30	9:36	9:40	9:44	9:49	9:56	10:02	10:07
PM Service — Servicio vespertino								
79	3:02	3:06	3:11	3:16	3:22	3:32	3:40	3:47
79	3:12	3:16	3:21	3:26	3:32	3:42	3:50	3:57
79	3:22	3:26	3:31	3:36	3:42	3:52	4:00	4:07
79	3:32	3:36	3:41	3:46	3:52	4:02	4:10	4:17
79	3:42	3:47	3:52	3:57	4:03	4:13	4:21	4:28
79	3:52	3:57	4:02	4:07	4:13	4:23	4:31	4:38
79	4:02	4:07	4:12	4:17	4:23	4:33	4:41	4:48
79	4:12	4:17	4:22	4:27	4:33	4:43	4:51	4:58
79	4:22	4:27	4:32	4:37	4:43	4:53	5:01	5:08
79	4:32	4:37	4:42	4:47	4:53	5:03	5:11	5:18
79	4:42	4:47	4:52	4:57	5:03	5:13	5:21	5:28
79	4:52	4:57	5:02	5:07	5:13	5:23	5:31	5:38
79	5:02	5:07	5:12	5:17	5:23	5:33	5:41	5:48
79	5:12	5:17	5:22	5:27	5:33	5:43	5:51	5:58
79	5:22	5:27	5:32	5:37	5:43	5:53	6:01	6:08
79	5:32	5:37	5:42	5:47	5:53	6:03	6:11	6:18
79	5:45	5:50	5:55	6:00	6:06	6:16	6:24	6:31
79	5:55	6:00	6:05	6:10	6:16	6:25	6:32	6:37
79	6:05	6:10	6:15	6:20	6:26	6:35	6:42	6:47

Weekday Northbound —

Entre semana con dirección al norte

Route Number	9th St. & Constitution Ave. NW (Archives)	7th & H Sts. NW (Gallery Pl-Chinatown M)	Georgia & Florida Aves. NW	Georgia Ave-Petworth M	Georgia Ave. & Kennedy St. NW	Georgia Ave. & Tuckerman St. NW (Piney Branch Rd.)	Georgia Ave. & Blair Rd. (D.C. Line)	SILVER SPRING M
AM Service — Servicio matutino								
79	6:03	6:06	6:13	6:20	6:25	6:29	6:35	6:41
79	6:13	6:16	6:23	6:30	6:35	6:39	6:45	6:51
79	6:23	6:26	6:33	6:40	6:45	6:49	6:55	7:01
79	6:33	6:36	6:43	6:50	6:55	6:59	7:05	7:11
79	6:43	6:46	6:53	7:00	7:05	7:09	7:15	7:21
79	6:53	6:56	7:03	7:10	7:15	7:19	7:25	7:31
79	7:00	7:04	7:12	7:19	7:25	7:30	7:36	7:42
79	7:10	7:14	7:22	7:29	7:35	7:40	7:46	7:52
79	7:20	7:24	7:32	7:39	7:45	7:50	7:56	8:02
79	7:30	7:34	7:42	7:50	7:56	8:00	8:06	8:12
79	7:40	7:44	7:52	8:00	8:06	8:10	8:16	8:22
79	7:50	7:54	8:02	8:10	8:16	8:20	8:26	8:32
79	8:00	8:04	8:12	8:20	8:26	8:30	8:36	8:42
79	8:10	8:14	8:22	8:30	8:36	8:40	8:46	8:52
79	8:20	8:24	8:32	8:40	8:46	8:50	8:56	9:02
79	8:30	8:34	8:42	8:50	8:56	9:00	9:06	9:12
79	8:40	8:44	8:52	9:00	9:06	9:10	9:16	9:22
79	8:50	8:54	9:02	9:10	9:16	9:20	9:26	9:32
79	9:00	9:04	9:12	9:19	9:24	9:28	9:33	9:39
79	9:10	9:14	9:22	9:29	9:34	9:38	9:43	9:49
PM Service — Servicio vespertino								
79	3:00	3:05	3:14	3:22	3:28	3:32	3:38	3:44
79	3:10	3:15	3:24	3:32	3:38	3:42	3:48	3:54
79	3:20	3:25	3:34	3:42	3:48	3:52	3:58	4:04
79	3:30	3:35	3:44	3:52	3:58	4:02	4:08	4:14
79	3:40	3:45	3:54	4:02	4:08	4:12	4:18	4:24
79	3:50	3:55	4:04	4:12	4:18	4:22	4:28	4:34
79	4:00	4:05	4:14	4:22	4:28	4:32	4:38	4:44
79	4:10	4:15	4:24	4:32	4:38	4:42	4:48	4:54
79	4:20	4:25	4:34	4:42	4:48	4:52	4:58	5:04
79	4:30	4:35	4:44	4:52	4:58	5:02	5:08	5:14
79	4:40	4:45	4:54	5:02	5:08	5:12	5:18	5:24
79	4:50	4:56	5:06	5:15	5:21	5:26	5:32	5:38
79	5:00	5:06	5:16	5:25	5:31	5:36	5:42	5:48
79	5:10	5:16	5:26	5:35	5:41	5:46	5:52	5:58
79	5:20	5:26	5:36	5:45	5:51	5:56	6:02	6:08
79	5:30	5:36	5:46	5:55	6:01	6:06	6:12	6:18
79	5:40	5:46	5:56	6:05	6:11	6:16	6:22	6:28
79	5:50	5:55	6:04	6:12	6:18	6:22	6:27	6:33
79	6:00	6:05	6:14	6:22	6:28	6:32	6:37	6:43
79	6:10	6:15	6:24	6:32	6:38	6:42	6:47	6:53
79	6:20	6:25	6:34	6:42	6:48	6:52	6:57	7:03
79	6:30	6:35	6:44	6:52	6:58	7:02	7:07	7:13

Georgia Avenue Metro Extra Line

Route 79

For route and schedule information

Call 202-637-7000

www.metroopensdoors.com

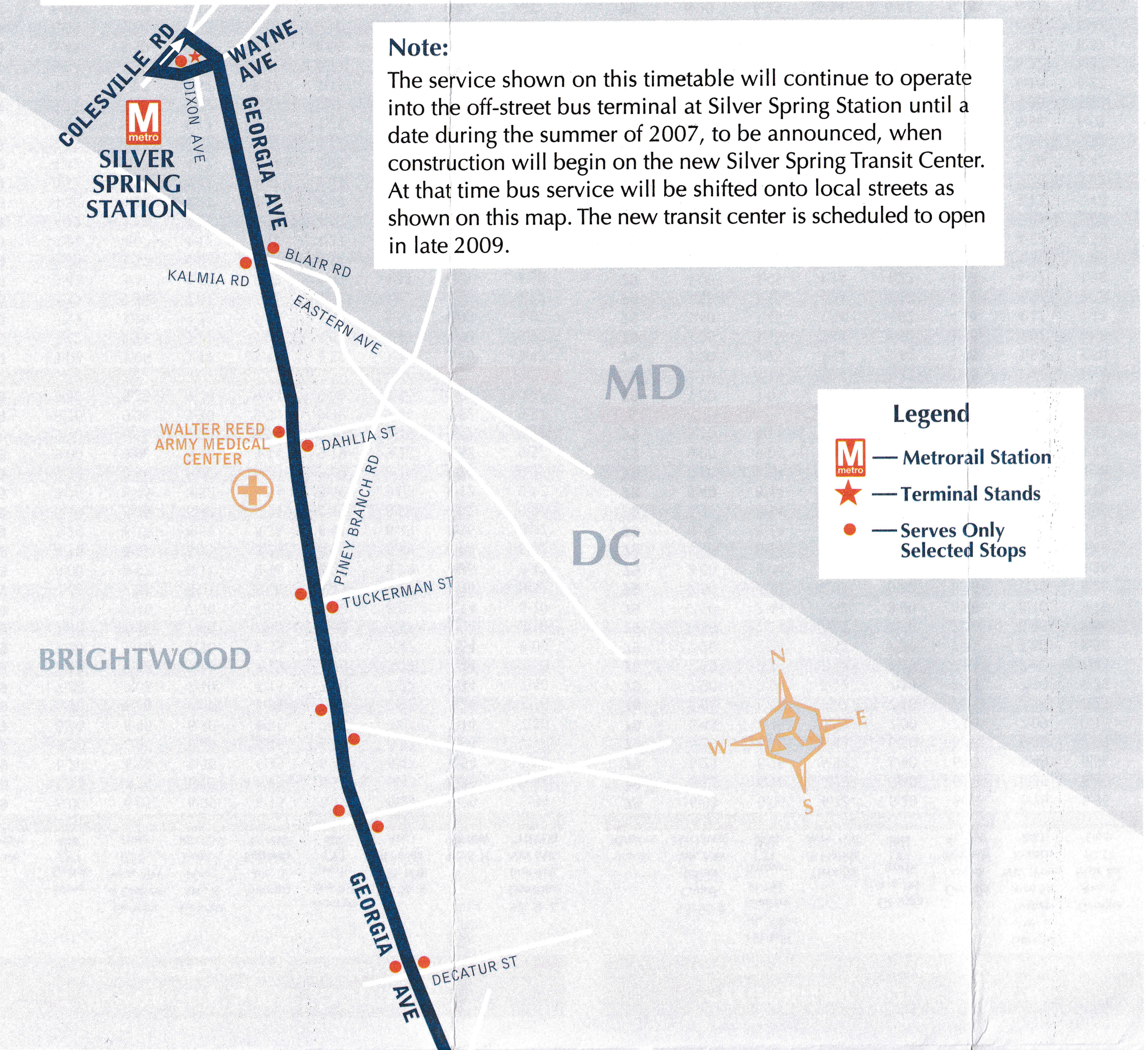

COLESVILLE RD
WAYNE AVE
DIXON AVE
GEORGIA AVE
M metro
SILVER SPRING STATION
BLAIR RD
KALMIA RD
EASTERN AVE
MD
DC
WALTER REED ARMY MEDICAL CENTER
DAHLIA ST
PINEY BRANCH RD
TUCKERMAN ST
BRIGHTWOOD
N
E
S
W
GEORGIA AVE
DECATUR ST
Legend
M metro — Metrorail Station
★ — Terminal Stands
● — Serves Only Selected Stops

Note:

The service shown on this timetable will continue to operate into the off-street bus terminal at Silver Spring Station until a date during the summer of 2007, to be announced, when construction will begin on the new Silver Spring Transit Center. At that time bus service will be shifted onto local streets as shown on this map. The new transit center is scheduled to open in late 2009.

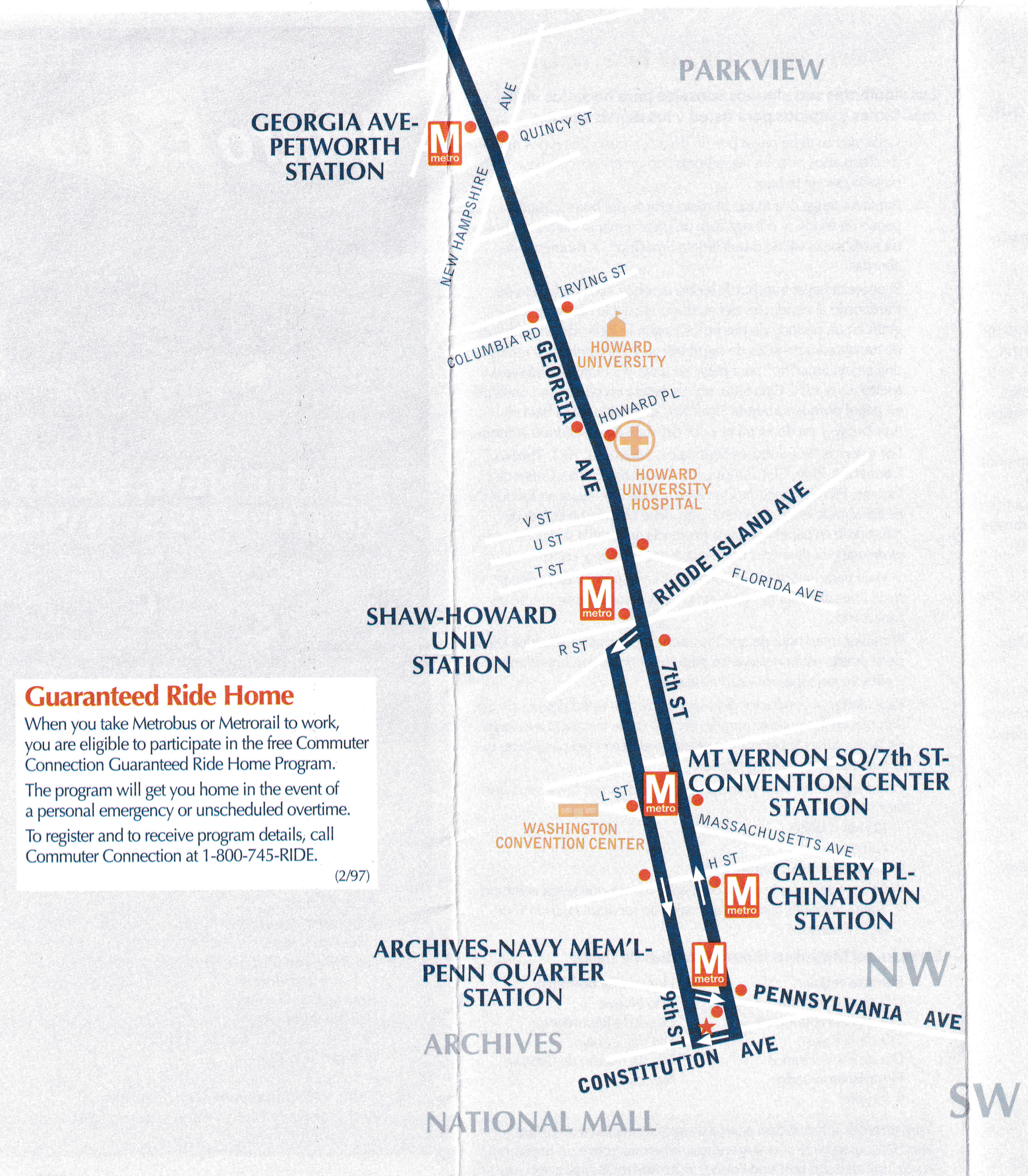
PARKVIEW
GEORGIA AVE-PETWORTH STATION
metro
QUINCY ST
AVE
NEW HAMPSHIRE
IRVING ST
COLUMBIA RD
GEORGIA AVE
HOWARD UNIVERSITY
HOWARD PL
HOWARD UNIVERSITY HOSPITAL
RHODE ISLAND AVE
V ST
U ST
T ST
FLORIDA AVE
SHAW-HOWARD UNIV STATION
R ST
7th ST
MT VERNON SQ/7th ST-CONVENTION CENTER STATION
L ST
WASHINGTON CONVENTION CENTER
MASSACHUSETTS AVE
H ST
GALLERY PL-CHINATOWN STATION
ARCHIVES-NAVY MEM'L-PENN QUARTER STATION
NW
PENNSYLVANIA AVE
9th ST
ARCHIVES
CONSTITUTION AVE
SW
NATIONAL MALL

Guaranteed Ride Home

When you take Metrobus or Metrorail to work, you are eligible to participate in the free Commuter Connection Guaranteed Ride Home Program.

The program will get you home in the event of a personal emergency or unscheduled overtime.

To register and to receive program details, call Commuter Connection at 1-800-745-RIDE.

(2/97)

WMATA ©2007

For information regarding this map contact <R•A•D•S>.

English-Español

metrobus

K1

Takoma-Walter Reed Line

THIS BUS IS RUNNING ON CLEAN NATURAL GAS.

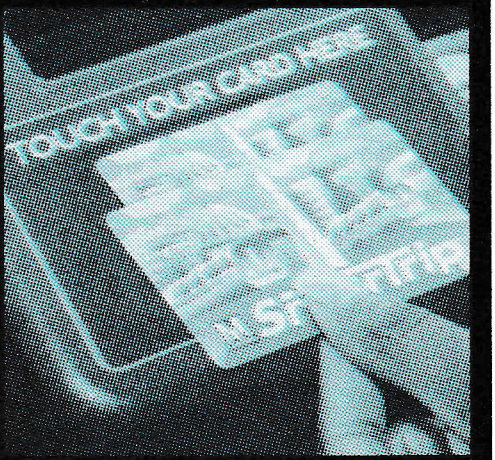
TOUCH YOUR CARD HERE
SmarTrip

♿ All Metrobuses are fully accessible and are equipped with lifts or ramps for wheelchair accessibility
Todos los autobuses de Metro son accesibles a personas con impedimentos y están equipados con rampas o elevadores para sillas de ruedas

Serves these locations-
Brinda servicio a estas ubicaciones

Takoma station
Walter Reed Army Medical Center (WRAMC)
Blair Road

Schedule 6-29-08

INFORMATION ANYTIME 202-637-7000 TTY 202-638-3780 ♿

M metro opens doors
MetroOpensDoors.com

Weekday Loop Clockwise
Circunvalación en dirección de las manecillas del reloj los días de semana
(except holidays - excepto los días festivos)

Route Number	Takoma	Main Dr. At Walter Reed Army Medical Center (WALTER REED)	Kalmia Rd. & Georgia Ave. NW	TAKOMA
AM Service — Servicio matutino				
K1	6:08	6:12	6:24	6:30
K1	6:23	6:27	6:39	6:45
K1	6:39	6:43	6:55	7:01
K1	6:54	6:58	7:11	7:18
K1	7:09	7:13	7:26	7:33
K1	7:24	7:28	7:41	7:48
K1	7:39	7:43	7:56	8:03
K1	7:54	7:58	8:11	8:18
K1	8:09	8:13	8:26	8:33
K1	8:24	8:28	8:40	8:46
K1	8:39	8:43	8:55	9:01
K1	8:54	8:58	9:10	9:16
K1	9:09	9:13	9:25	9:31

From Takoma Station to the first bus stop inside Walter Reed Army Medical Center, buses are signed WALTER REED. From the first bus stop inside Walter Reed Army Medical Center to Takoma Station, buses are signed TAKOMA STATION.

Weekday Loop Counter-Clockwise
Circunvalación en dirección contraria a las manecillas del reloj los días de semana
(except holidays - excepto los días festivos)

Route Number	Takoma	7723 Eastern Ave. NW (at Kalmia Rd.)	Main Dr. at Walter Reed Army Medical Center (WALTER REED)	TAKOMA
PM Service — Servicio vespertino				
K1	3:36	3:42	3:46	4:02
K1	3:54	4:00	4:04	4:20
K1	4:12	4:18	4:22	4:38
K1	4:30	4:36	4:41	4:57
K1	4:48	4:54	4:59	5:15
K1	5:06	5:12	5:17	5:33
K1	5:24	5:31	5:37	5:52
K1	5:42	5:49	5:55	6:10
K1	6:00	6:07	6:13	6:28
K1	6:18	6:25	6:31	6:46
K1	6:36	6:43	6:49	7:04
K1	6:54	7:01	7:07	7:22

From Takoma Station to the first bus stop inside Walter Reed Army Medical Center, buses are signed WALTER REED. From the first bus stop inside Walter Reed Army Medical Center to Takoma Station, buses are signed TAKOMA STATION.



He knows:
- where the bus is going.

She knows:
- where the bus is going.
- when it will arrive.
- which Metro station to transfer to.
- how much it will cost.
- walking directions to her final destination.

She used the METRO Trip Planner.

Know what she knows before you leave. Log onto MetroOpensDoors.com and use the Trip Planner.

metro opens doors

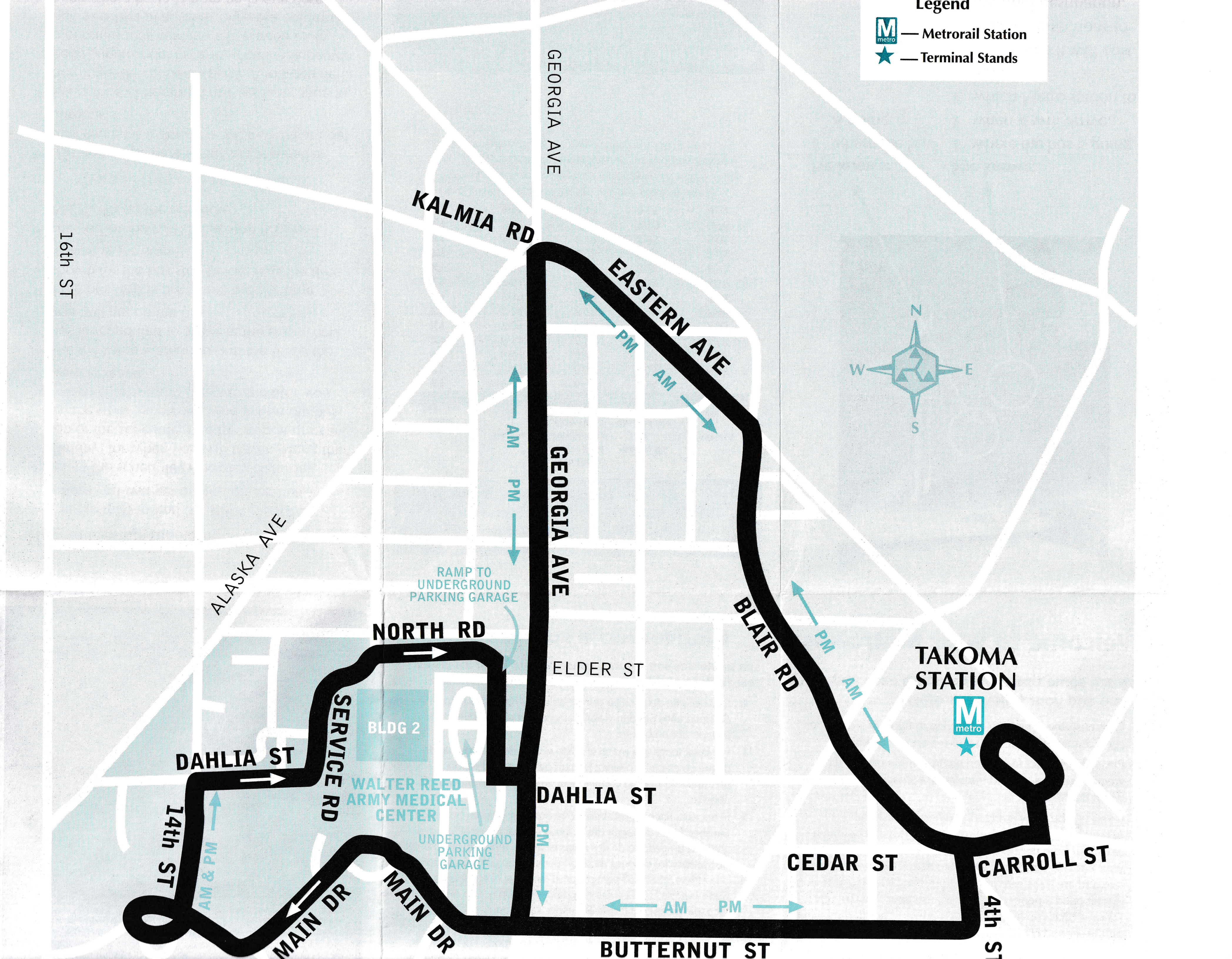
Legend
— Metrorail Station
— Terminal Stands
GEORGIA AVE
KALMIA RD
16th ST
EASTERN AVE
PM
AM
N
W
E
S
AM
PM
GEORGIA AVE
ALASKA AVE
RAMP TO UNDERGROUND PARKING GARAGE
BLAIR RD
PM
AM
TAKOMA STATION
metro
NORTH RD
ELDER ST
SERVICE RD
BLDG 2
DAHLIA ST
DAHLIA ST
WALTER REED ARMY MEDICAL CENTER
PM
14th ST
AM & PM
UNDERGROUND PARKING GARAGE
CEDAR ST
CARROLL ST
MAIN DR
MAIN DR
AM
PM
BUTTERNUT ST
4th ST

English-Español

Effective 3-30-14

13Y

Arlington-Union Station Line

metrobus ♿

Service operates Saturdays, Sundays and holidays only until 7 a.m.

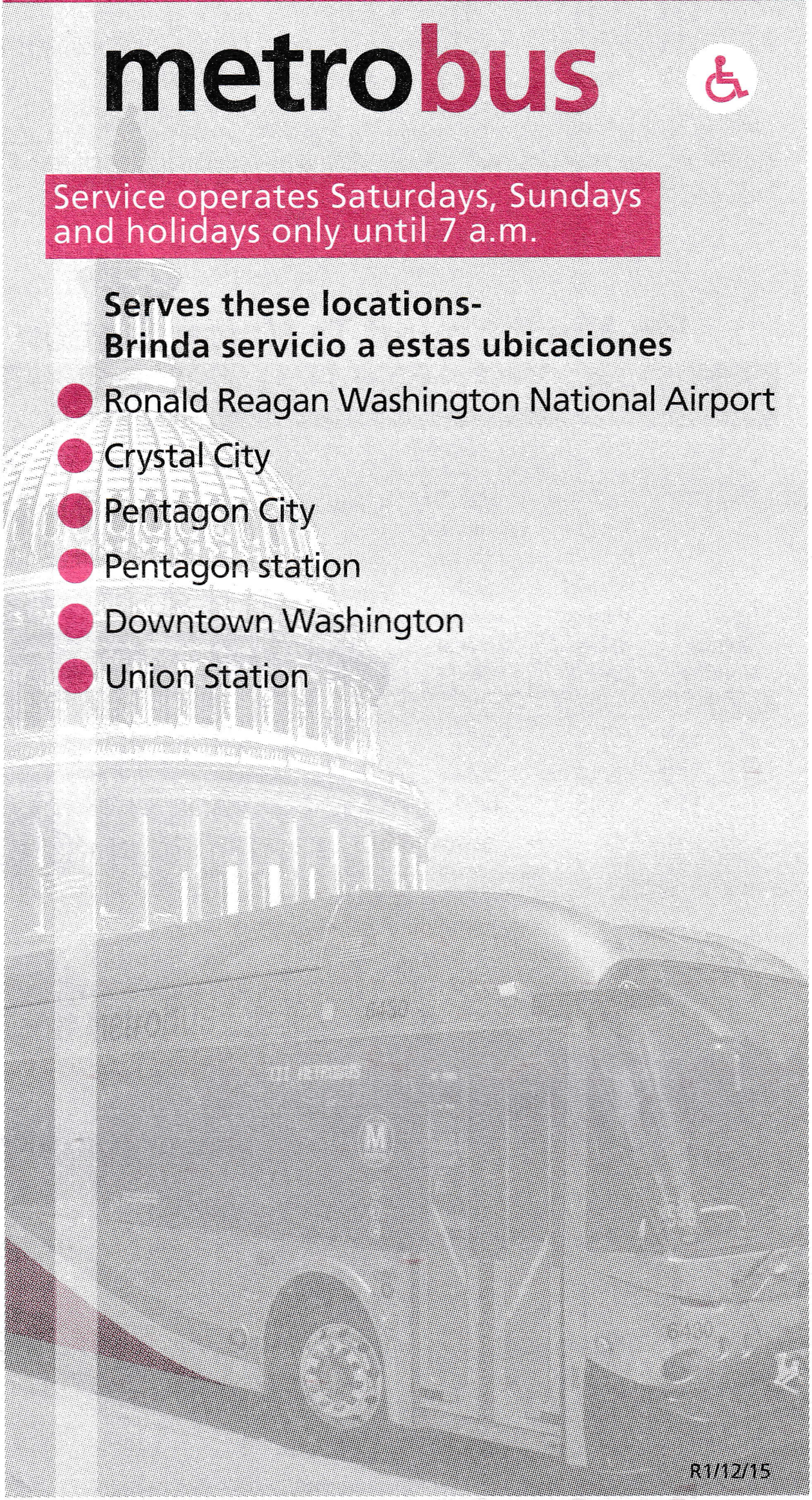

Serves these locations-
Brinda servicio a estas ubicaciones

- Ronald Reagan Washington National Airport
- Crystal City
- Pentagon City
- Pentagon station
- Downtown Washington
- Union Station

R1/12/15

www.wmata.com
Information Anytime 202-637-7000 TTY 202-638-3780

M metro

Northbound To Union Station

Saturday — En sábados

Route Number	Reagan National Airport (Upper Rdwy. Gate B)	Crystal Dr. at entrance to Water-park Towers (Crystal City)	S. Hayes & 12th Sts. (Pentagon City) M	Pentagon M	E & 11th Sts. NW	Massachusetts Ave & 1st St. (W) NE (UNION STATION) M
AM Service — Servicio matutino						
13Y	5:45	5:51	5:54	6:00	6:12	6:19
13Y	6:15	6:21	6:24	6:30	6:42	6:49
13Y	6:45	6:51	6:54	7:00	7:12	7:19

On four Federal holidays, Columbus Day, Veterans' Day, Martin L. King Day, and Presidents' Day, Metrobus will run on a Saturday supplemental schedule. On these holidays, all Saturday trips will operate.

Northbound To Union Station

Sunday — En domingo

Route Number	Reagan National Airport (Upper Rdwy. Gate B)	Crystal Dr. at entrance to Water-park Towers (Crystal City)	S. Hayes & 12th Sts. (Pentagon City) M	Pentagon M	E & 11th Sts. NW	Massachusetts Ave & 1st St. (W) NE (UNION STATION) M
AM Service — Servicio matutino						
13Y	5:45	5:51	5:54	6:00	6:12	6:19
13Y	6:15	6:21	6:24	6:30	6:42	6:49
13Y	6:45	6:51	6:54	7:00	7:12	7:19

Southbound To Reagan National Airport

Saturday — En sábados

Route Number	Massachusetts Ave & 1st St. (W) NE (Union Station) M	E & 11th Sts. NW	Pentagon M	S. Hayes & 12th Sts. (Pentagon City) M	S. Bell & 18th Sts. (Crystal City) M	REAGAN NATIONAL AIRPORT (Upper Rdwy. Gate B)
AM Service — Servicio matutino						
13Y	5:25	5:31	5:41	5:49	5:52	5:59
13Y	5:55	6:01	6:11	6:19	6:22	6:29
13Y	6:25	6:31	6:41	6:49	6:52	6:59
13Y	6:55	7:01	7:11	7:19	7:22	7:29

On four Federal holidays, Columbus Day, Veterans' Day, Martin L. King Day, and Presidents' Day, Metrobus will run on a Saturday supplemental schedule. On these holidays, all Saturday trips will operate.

Southbound To Reagan National Airport

Sunday — En domingo

Route Number	Massachusetts Ave & 1st St. (W) NE (Union Station) M	E & 11th Sts. NW	Pentagon M	S. Hayes & 12th Sts. (Pentagon City) M	S. Bell & 18th Sts. (Crystal City) M	REAGAN NATIONAL AIRPORT (Upper Rdwy. Gate B)
AM Service — Servicio matutino						
13Y	5:25	5:31	5:41	5:49	5:52	5:59
13Y	5:55	6:01	6:11	6:19	6:22	6:29
13Y	6:25	6:31	6:41	6:49	6:52	6:59
13Y	6:55	7:01	7:11	7:19	7:22	7:29

13Y
Arlington-Union Station Line

For route and schedule information

Call 202-637-7000

www.wmata.com

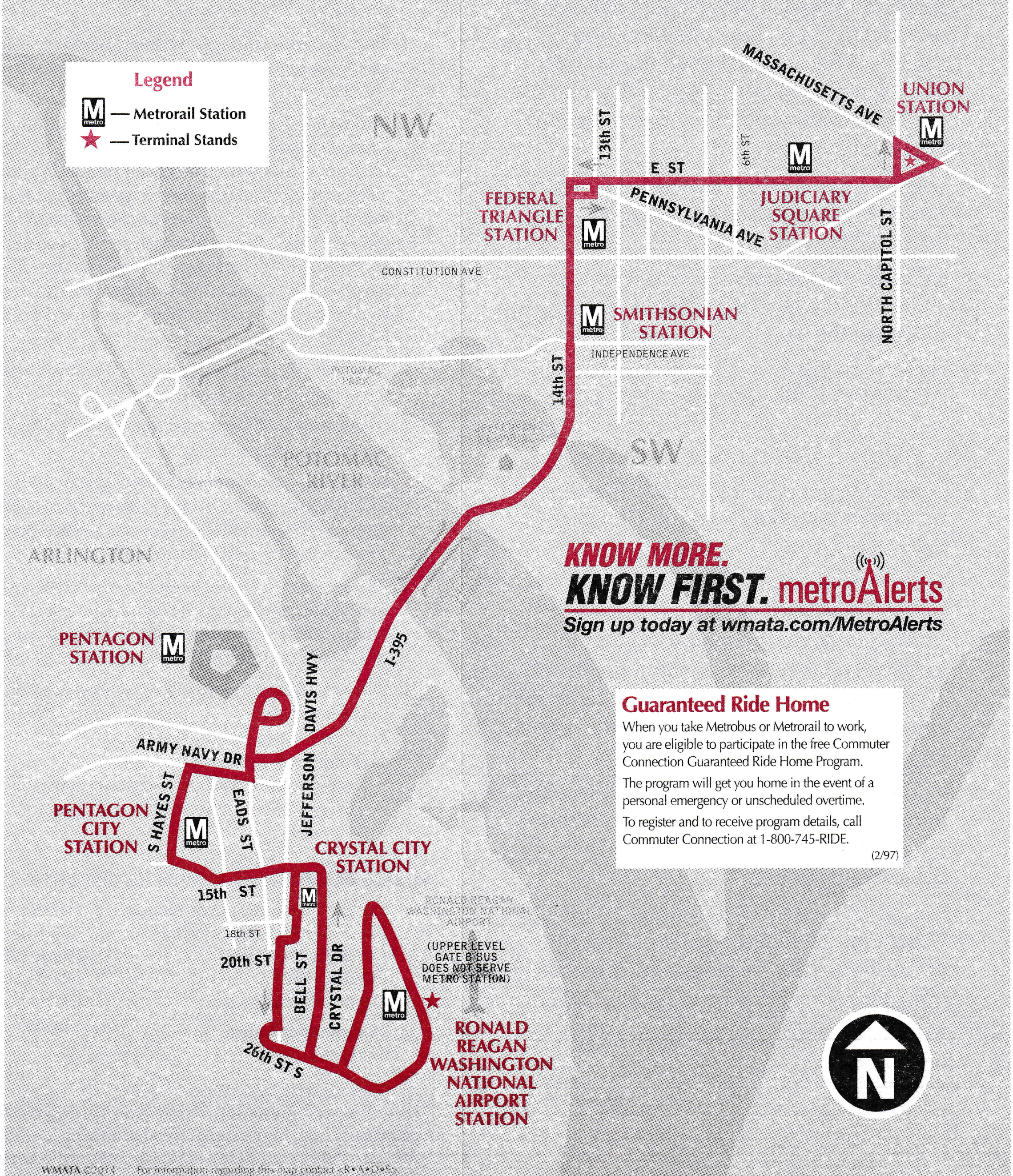
Legend
M — Metrorail Station
★ — Terminal Stands
NW
SW
MASSACHUSETTS AVE
UNION STATION
13th ST
6th ST
E ST
PENNSYLVANIA AVE
FEDERAL TRIANGLE STATION
JUDICIARY SQUARE STATION
NORTH CAPITOL ST
CONSTITUTION AVE
SMITHSONIAN STATION
INDEPENDENCE AVE
14th ST
POTOMAC PARK
JEFFERSON MEMORIAL
POTOMAC RIVER
ARLINGTON
I-395
PENTAGON STATION
JEFFERSON DAVIS HWY
ARMY NAVY DR
S HAYES ST
EADS ST
PENTAGON CITY STATION
CRYSTAL CITY STATION
15th ST
18th ST
20th ST
BELL ST
CRYSTAL DR
RONALD REAGAN WASHINGTON NATIONAL AIRPORT
(UPPER LEVEL GATE B-BUS DOES NOT SERVE METRO STATION)
26th ST S
RONALD REAGAN WASHINGTON NATIONAL AIRPORT STATION
N

KNOW MORE.
KNOW FIRST. metroAlerts
Sign up today at wmata.com/MetroAlerts

Guaranteed Ride Home

When you take Metrobus or Metrorail to work, you are eligible to participate in the free Commuter Connection Guaranteed Ride Home Program.

The program will get you home in the event of a personal emergency or unscheduled overtime.

To register and to receive program details, call Commuter Connection at 1-800-745-RIDE.

(2/97)

WMATA ©2014 For information regarding this map contact <R•A•D•S>.

Effective as of September 30, 1996
Reprinted December 1997

S80,S91

Springfield Circulator

between
Franconia-Springfield station
Metro Park(S80)
Springfield Town Center
Hilton Springfield(S80)

♿ - Designated trips operated with wheelchair lift equipped buses.

Welcome Aboard
metro

Washington Metropolitan Area Transit Authority
600 Fifth Street, N.W., Washington, D.C. 20001
INFORMATION: 202/637-7000 (TDD 202/638-3780)
http://www.wmata.com

TAGS S80,S91
Springfield Circulator

For route and schedule information
Call 202-637-7000
www.wmata.com

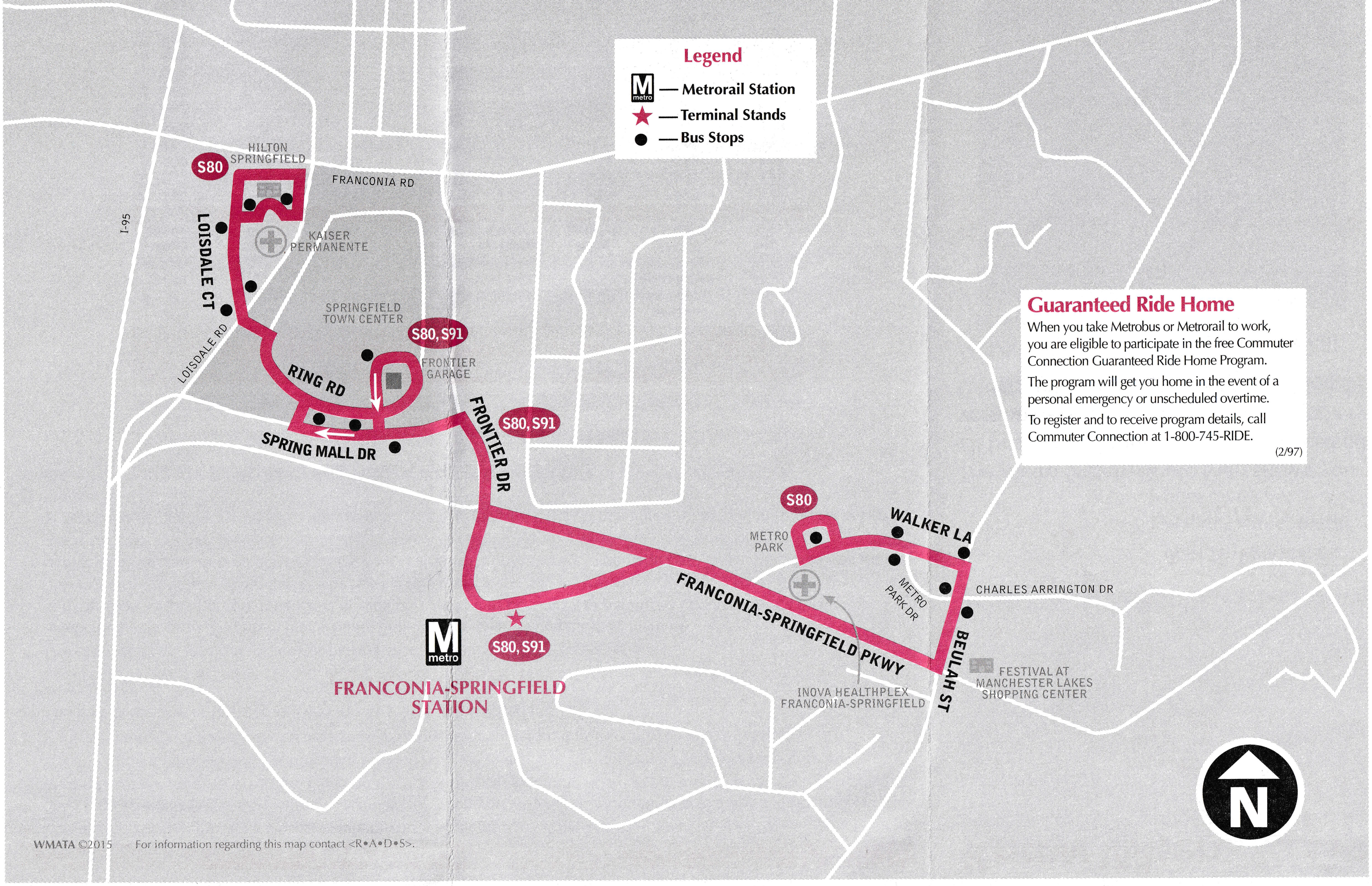
S80
HILTON SPRINGFIELD
FRANCONIA RD
I-95
LOISDALE CT
KAISER PERMANENTE
SPRINGFIELD TOWN CENTER
S80, S91
FRONTIER GARAGE
LOISDALE RD
RING RD
SPRING MALL DR
FRONTIER DR
S80, S91
S80
WALKER LA
METRO PARK
METRO PARK DR
CHARLES ARRINGTON DR
FRANCONIA-SPRINGFIELD PKWY
BEULAH ST
S80, S91
FRANCONIA-SPRINGFIELD STATION
INOVA HEALTHPLEX FRANCONIA-SPRINGFIELD
FESTIVAL AT MANCHESTER LAKES SHOPPING CENTER
N

Legend

M metro — Metrorail Station
★ — Terminal Stands
● — Bus Stops

Guaranteed Ride Home

When you take Metrobus or Metrorail to work, you are eligible to participate in the free Commuter Connection Guaranteed Ride Home Program.

The program will get you home in the event of a personal emergency or unscheduled overtime.

To register and to receive program details, call Commuter Connection at 1-800-745-RIDE.

(2/97)

WMATA ©2015 For information regarding this map contact <R•A•D•S>.

Monday thru Friday Loop —
Circunvalación lunes a viernes

Route Number	Franconia-Springfield M	Metro Park	Franconia-Springfield M ●	Springfield Town Center opposite Frontier Garage (Macy's)	Hilton Springfield	Springfield Town Center opposite Frontier Garage (Macy's) ■	FRANCONIA-SPRINGFIELD M
AM Service — Servicio matutino							
✱ **S80**	6:02	6:09	6:13	6:20	6:24	6:29	6:33
✱ **S80**	6:17	6:24	6:28	6:35	6:39	6:44	6:48
✱ **S80**	6:32	6:39	6:43	6:50	6:54	6:59	7:03
S91	-	-	6:59	-	-	7:06	7:10
✱ **S80**	6:47	6:54	6:58	7:05	7:09	7:14	7:18
S91	-	-	7:14	-	-	7:21	7:25
✱ **S80**	7:00	7:07	7:11	7:18	7:22	7:27	7:31
S91	-	-	7:29	-	-	7:36	7:40
✱ **S80**	7:15	7:23	7:29	7:36	7:41	7:46	7:50
S91	-	-	7:47	-	-	7:54	7:58
✱ **S80**	7:31	7:39	7:45	7:52	7:57	8:02	8:06
S91	-	-	8:02	-	-	8:09	8:13
✱ **S80**	7:46	7:54	8:00	8:07	8:12	8:17	8:21
S91	-	-	8:17	-	-	8:24	8:28
✱ **S80**	8:01	8:09	8:15	8:22	8:27	8:32	8:36
S91	-	-	8:34	-	-	8:41	8:45
✱ **S80**	8:16	8:27	8:33	8:40	8:45	8:50	8:54
S91	-	-	8:48	-	-	8:55	8:59
✱ **S80**	8:28	8:39	8:45	8:52	8:57	9:02	9:06
S91	-	-	9:01	-	-	9:08	9:12
✱ **S80**	8:40	8:49	8:55	9:02	9:07	9:12	9:16
S91	-	-	9:14	-	-	9:21	9:25
✱ **S80**	8:55	9:04	9:10	9:17	9:22	9:27	9:31
✱ **S80**	9:10	9:19	9:25	9:32	9:37	9:42	9:46
✱ **S80**	9:27	9:36	9:42	9:49	9:54	9:59	10:03
✱ **S80**	9:45	9:54	10:00	10:07	10:12	10:17	10:20

✱	**S80**	9:45	9:54	10:00	10:07	10:12	10:17	10:20
✱	**S80**	10:00	10:09	10:15	10:22	10:27	10:32	10:35
✱	**S80**	10:15	10:23	10:29	10:36	10:41	10:46	10:49
✱	**S80**	10:30	10:38	10:44	10:51	10:56	11:01	11:04
✱	**S80**	10:45	10:53	10:59	11:06	11:11	11:16	11:19
✱	**S80**	11:00	11:08	11:14	11:21	11:26	11:31	11:34
✱	**S80**	11:15	11:23	11:29	11:36	11:41	11:46	11:49
✱	**S80**	11:30	11:38	11:44	11:51	11:56	12:01	12:04
✱	**S80**	11:45	11:53	11:59	12:06	12:11	12:16	12:19
PM Service — Servicio vespertino								
✱	**S80**	12:00	12:08	12:14	12:21	12:26	12:31	12:34
✱	**S80**	12:15	12:23	12:29	12:36	12:41	12:46	12:49
✱	**S80**	12:30	12:38	12:44	12:51	12:56	1:01	1:04
✱	**S80**	12:45	12:53	12:59	1:06	1:11	1:16	1:19
✱	**S80**	1:00	1:08	1:14	1:21	1:26	1:31	1:34
✱	**S80**	1:15	1:23	1:29	1:36	1:41	1:46	1:49
✱	**S80**	1:30	1:38	1:44	1:51	1:56	2:01	2:04
✱	**S80**	1:45	1:53	1:59	2:06	2:11	2:16	2:19
✱	**S80**	2:00	2:08	2:14	2:21	2:26	2:31	2:34
✱	**S80**	2:15	2:23	2:29	2:36	2:41	2:46	2:49
✱	**S80**	2:30	2:38	2:44	2:51	2:56	3:01	3:04
✱	**S80**	2:45	2:53	2:59	3:06	3:11	3:16	3:19
✱	**S80**	3:00	3:10	3:14	3:22	3:27	3:32	3:37
✱	**S80**	3:15	3:25	3:29	3:37	3:42	3:47	3:52
✱	**S80**	3:30	3:40	3:44	3:52	3:57	4:02	4:07
✱	**S80**	3:45	3:55	3:59	4:07	4:12	4:17	4:22
✱	**S80**	4:00	4:10	4:14	4:22	4:27	4:32	4:37
✱	**S80**	4:15	4:25	4:29	4:37	4:42	4:47	4:52
✱	**S80**	4:30	4:40	4:44	4:52	4:57	5:02	5:07
✱	**S80**	4:44	4:52	4:58	5:06	5:11	5:16	5:21
	S91	-	-	5:05	-	-	5:13	5:18
✱	**S80**	4:59	5:07	5:13	5:21	5:26	5:31	5:36
	S91	-	-	5:20	-	-	5:28	5:33
✱	**S80**	5:14	5:22	5:28	5:36	5:41	5:46	5:51
	S91	-	-	5:35	-	-	5:43	5:48
✱	**S80**	5:29	5:37	5:43	5:51	5:56	6:01	6:06
	S91	-	-	5:50	-	-	5:58	6:03
✱	**S80**	5:44	5:52	5:58	6:06	6:11	6:16	6:21
	S91	-	-	6:05	-	-	6:13	6:18
✱	**S80**	5:59	6:07	6:13	6:21	6:26	6:31	6:36
	S91	-	-	6:20	-	-	6:28	6:33
✱	**S80**	6:14	6:22	6:28	6:36	6:41	6:46	6:51
	S91	-	-	6:37	-	-	6:45	6:50
✱	**S80**	6:28	6:41	6:47	6:55	7:00	7:05	7:10
	S91	-	-	6:54	-	-	7:02	7:07
✱	**S80**	6:43	6:56	7:02	7:10	7:15	7:20	7:25
✱	**S80**	6:59	7:07	7:10	7:18	7:23	7:28	7:33
	S91	-	-	7:25	-	-	7:33	7:38
	S91	-	-	7:37	-	-	7:45	7:50

AM customers using shuttle trips from Springfield Town Center to Franconia-Springfield Station use trip times shown in ■ column.

PM customers using shuttle trips from Franconia-Springfield Station to Springfield Town Center use trip times shown in ● column.

S80** trips sign **METRO PARK, SPRINGFIELD TOWN CENTER-HILTON** or **FRANCONIA-SPRINGFIELD STATION** (depending on direction of travel). **S91** trips sign **FRANCONIA-SPRINGFIELD STATION.

On four Federal holidays, Columbus Day, Veterans' Day, Martin L. King Day, and Presidents' Day, Metrobus will run on a Saturday supplemental schedule. On these holidays, trips marked with an asterisk (✱) will operate.

English-Español **Effective 10-23-16**

Tysons-Beltway Express Service

Tysons Corner-Burke Line
Tysons Corner-Fort Belvior Line
TysonsCorner-Huntington Line
Tysons Corner-Lorton Line

metrobus ♿

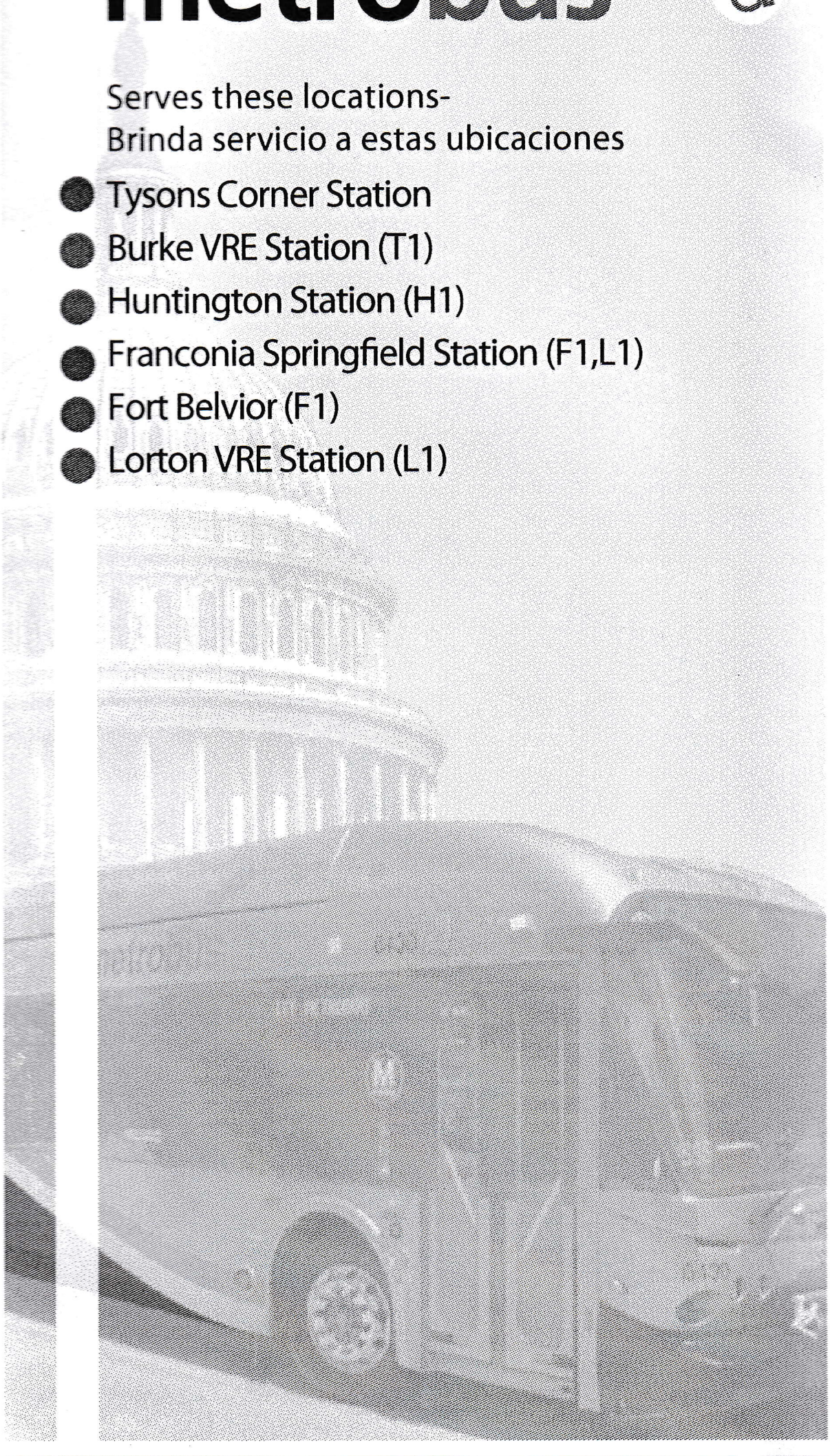

Serves these locations-
Brinda servicio a estas ubicaciones

- Tysons Corner Station
- Burke VRE Station (T1)
- Huntington Station (H1)
- Franconia Springfield Station (F1,L1)
- Fort Belvior (F1)
- Lorton VRE Station (L1)

www.wmata.com
Information Anytime 202-637-7000 TTY 202-962-2033

Effective as of September 30, 1996
Reprinted December 1997

Tysons Corner-Burke Line
Tysons Corner-Fort Belvior Line
Tysons Corner-Huntington Line
Tysons Corner-Lorton Line

Tysons-Beltway Express Service

between
Tysons Corner Station
Burke VRE Station (T1X)
Huntington Station (H1X)
Franconia Springfield Station (F1X,L1X)
Fort Belvior (F1X)
Lorton VRE Station (L1X)

♿ – Designated trips operated with wheelchair lift equipped buses.

Welcome Aboard
metro

Washington Metropolitan Area Transit Authority
600 Fifth Street, N.W., Washington, D.C. 20001
INFORMATION: 202/637-7000 (TDD 202/638-3780)
http://www.wmata.com

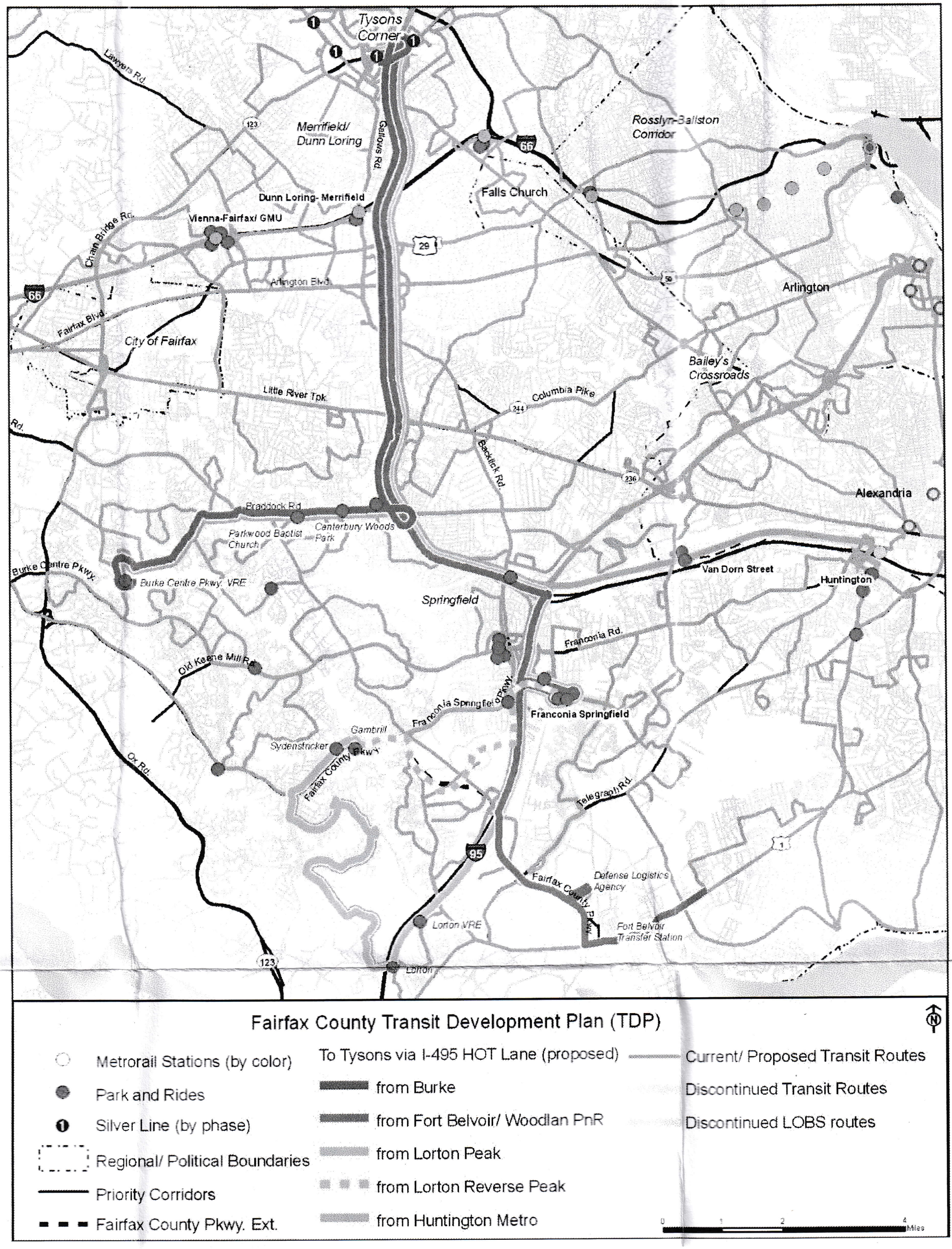

Fairfax County Transit Development Plan (TDP)

Tysons Corner
Lawyers Rd.
123
Merrifield/ Dunn Loring
Gallows Rd.
Rosslyn-Ballston Corridor
66
Falls Church
Dunn Loring- Merrifield
Vienna-Fairfax/ GMU
Chain Bridge Rd.
29
50
Arlington
Arlington Blvd.
66
Fairfax Blvd.
City of Fairfax
Bailey's Crossroads
Little River Tpk.
Columbia Pike
244
Backlick Rd.
236
Alexandria
Rd.
Braddock Rd.
Parkwood Baptist Church
Canterbury Woods Park
Burke Centre Pkwy.
Burke Centre Pkwy. VRE
Van Dorn Street
Huntington
Springfield
Franconia Rd.
Old Keene Mill Rd.
Franconia Springfield Pkwy.
Franconia Springfield
Gambrill
Sydenstricker
Fairfax County Pkwy.
Ox Rd.
Telegraph Rd.
1
95
Fairfax County Pkwy.
Defense Logistics Agency
Fort Belvoir Transfer Station
Lorton VRE
123
Lorton
Metrorail Stations (by color)
Park and Rides
Silver Line (by phase)
Regional/ Political Boundaries
Priority Corridors
Fairfax County Pkwy. Ext.
To Tysons via I-495 HOT Lane (proposed)
from Burke
from Fort Belvoir/ Woodlan PnR
from Lorton Peak
from Lorton Reverse Peak
from Huntington Metro
Current/ Proposed Transit Routes
Discontinued Transit Routes
Discontinued LOBS routes
0
1
2
4
Miles

A.M.

Route Number	Huntington	TYSONS CORNER
H1X	600	620
H1X	15	35
H1X	30	50
H1X	45	705
H1X	700	20
H1X	15	35
H1X	30	50
H1X	45	805
H1X	800	20
H1X	15	35
H1X	30	50
H1X	45	905
H1X	900	20

P.M.

Route Number	Tysons Corner	HUNTINGTON
H1X	300	320
H1X	15	35
H1X	30	50
H1X	45	405
H1X	400	20
H1X	15	35
H1X	30	50
H1X	45	505
H1X	500	20
H1X	15	35
H1X	30	50
H1X	45	605
H1X	600	20
H1X	15	35
H1X	30	50

NORTHBOUND

A.M.

Route Number	Lorton	TYSONS CORNER
L1X	600	630
L1X	15	45
L1X	30	700
L1X	45	15
L1X	700	30
L1X	15	45
L1X	30	800
L1X	45	15
L1X	800	30
L1X	15	45
L1X	30	900
L1X	45	15
L1X	900	30

SOUTHBOUND

P.M.

Route Number	Tysons Corner	LORTON VRE
L1X	300	330
L1X	15	45
L1X	30	400
L1X	45	15
L1X	400	30
L1X	15	45
L1X	30	500
L1X	45	15
L1X	500	30
L1X	15	45
L1X	30	600
L1X	45	15
L1X	600	30
L1X	15	45
L1X	30	600

A.M.

Route Number	BURKE	TYSONS CORNER
BX1	600	620
BX1	15	35
BX1	30	50
BX1	45	705
BX1	700	20
BX1	15	35
BX1	30	50
BX1	45	805
BX1	800	20
BX1	15	35
BX1	30	50
BX1	45	905
BX1	900	20

P.M.

Route Number	Tysons Corner	BURKE VRE STATION
BX1	300	320
BX1	15	35
BX1	30	50
BX1	45	405
BX1	400	20
BX1	15	35
BX1	30	50
BX1	45	505
BX1	500	20
BX1	15	35
BX1	30	50
BX1	45	605
BX1	600	20
BX1	15	35
BX1	30	50

A.M.

NORTHBOUND

Route Number	FT BELVIOR	TYSONS CORNER
FX1	600	630
FX1	15	45
FX1	30	700
FX1	45	15
FX1	700	30
FX1	15	45
FX1	30	800
FX1	45	15
FX1	800	30
FX1	15	45
FX1	30	900
FX1	45	15
FX1	900	30

P.M.

SOUTHBOUND

Route Number	Tysons Corner	FT BELVIOR
FX1	300	330
FX1	15	45
FX1	30	400
FX1	45	15
FX1	400	30
FX1	15	45
FX1	30	500
FX1	45	15
FX1	500	30
FX1	15	45
FX1	30	600
FX1	45	15
FX1	600	30
FX1	15	45
FX1	30	700

Reverse-Commute Hours

A.M.

Route Number	Tysons Corner	BURKE VRE STATION
BX1	600	620
BX1	15	35
BX1	30	50
BX1	45	705
BX1	700	20
BX1	15	35
BX1	30	50
BX1	45	805
BX1	800	20
BX1	15	35
BX1	30	50
BX1	45	905
BX1	900	20

P.M.

Route Number	BURKE VRE STATION	Tysons Corner
BX1	300	320
BX1	15	35
BX1	30	50
BX1	45	405
BX1	400	20
BX1	15	35
BX1	30	50
BX1	45	505
BX1	500	20
BX1	15	35
BX1	30	50
BX1	45	605
BX1	600	20
BX1	15	35
BX1	30	50

SOUTHBOUND

A.M

Route Number	Tysons Corner	FT BELVIOR
FX1	600	630
FX1	15	45
FX1	30	700
FX1	45	15
FX1	700	30
FX1	15	45
FX1	30	800
FX1	45	15
FX1	800	30
FX1	15	45
FX1	30	900
FX1	45	15
FX1	900	30

NORTHBOUND

P.M.

Route Number	FT BELVIOR	Tysons Corner
FX1	300	330
FX1	15	45
FX1	30	400
FX1	45	15
FX1	400	30
FX1	15	45
FX1	30	500
FX1	45	15
FX1	500	30
FX1	15	45
FX1	30	600
FX1	45	15
FX1	600	30
FX1	15	45
FX1	30	700

A.M.

Route Number	Tysons Corner	HUNTINGTON
H1X	600	620
H1X	15	35
H1X	30	50
H1X	45	705
H1X	700	20
H1X	15	35
H1X	30	50
H1X	45	805
H1X	800	20
H1X	15	35
H1X	30	50
H1X	45	905
H1X	900	20

P.M.

Route Number	HUNTINGTON	Tysons Corner
H1X	300	320
H1X	15	35
H1X	30	50
H1X	45	405
H1X	400	20
H1X	15	35
H1X	30	50
H1X	45	505
H1X	500	20
H1X	15	35
H1X	30	50
H1X	45	605
H1X	600	20
H1X	15	35
H1X	30	50

A.M.

SOUTHBOUND

Route Number	Tysons Corner	LORTON VRE
L1X	600	630
L1X	15	45
L1X	30	700
L1X	45	15
L1X	700	30
L1X	15	45
L1X	30	800
L1X	45	15
L1X	800	30
L1X	15	45
L1X	30	900
L1X	45	15
L1X	900	30

NORTHBOUND

P.M.

Route Number	LORTON VRE	Tysons Corner
L1X	300	330
L1X	15	45
L1X	30	400
L1X	45	15
L1X	400	30
L1X	15	45
L1X	30	500
L1X	45	15
L1X	500	30
L1X	15	45
L1X	30	600
L1X	45	15
L1X	600	30
L1X	15	45
L1X	30	600

English-Español Effective 10-23-16

Tysons Corner Link Shuttles

Beltway Link, East Link, Central Link, West Link, Greensborough Link,

metrobus ♿

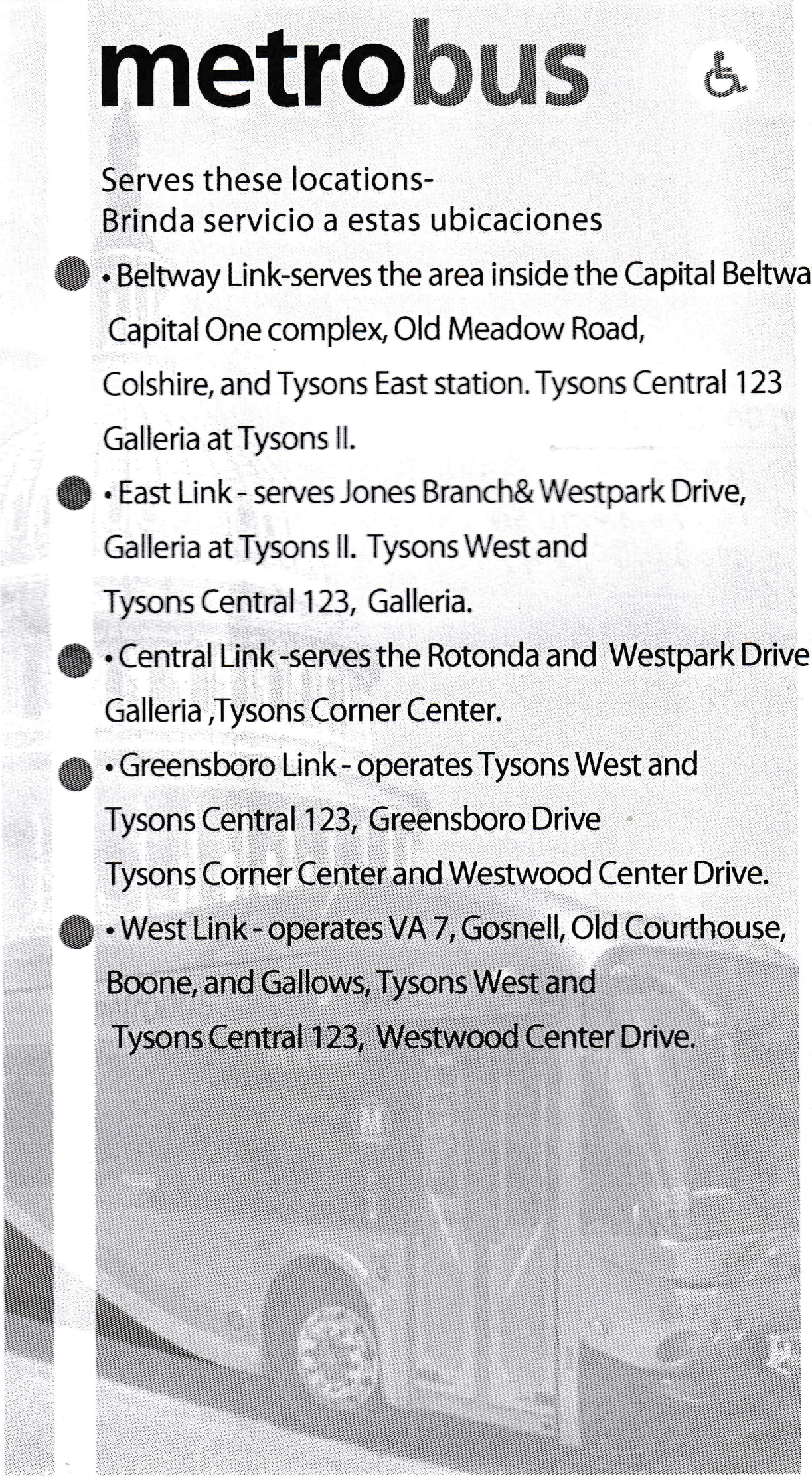

Serves these locations-
Brinda servicio a estas ubicaciones

- • Beltway Link-serves the area inside the Capital Beltway Capital One complex, Old Meadow Road, Colshire, and Tysons East station. Tysons Central 123 Galleria at Tysons II.
- • East Link - serves Jones Branch& Westpark Drive, Galleria at Tysons II. Tysons West and Tysons Central 123, Galleria.
- • Central Link -serves the Rotonda and Westpark Drive Galleria ,Tysons Corner Center.
- • Greensboro Link - operates Tysons West and Tysons Central 123, Greensboro Drive Tysons Corner Center and Westwood Center Drive.
- • West Link - operates VA 7, Gosnell, Old Courthouse, Boone, and Gallows, Tysons West and Tysons Central 123, Westwood Center Drive.

www.wmata.com
Information Anytime 202-637-7000 TTY 202-962-2033

Effective as of September 30, 1996
Reprinted December 1997

Beltway Link, East Link, Central Link, West Link, Greensborough Link

Tysons Corner Link Shuttles

between

-Beltway Link-serves the area inside the Capital Beltway Capital One complex, Old Meadow Road, Colshire, and Tysons East station. Tysons Central 123 Galleria at Tysons II.

-East Link- serves Jones Branch& Westpark Drive, Galleria at Tysons II. Tysons West and Tysons Central 123, Galleria.

-Central Link -serves the Rotonda and Westpark Drive Galleria ,Tysons Corner Center.

-Greensboro Link - operates Tysons West and Tysons Central 123, Greensboro Drive Tysons Corner Center and Westwood Center Drive.

-West Link- op tes VA7, Cornel, olg Courthouse, Boone, and Gallows,Tysons West, Tysons Central 123, Westwood Center Drive

♿ – Designated trips operated with wheelchair lift-equipped buses.

Welcome Aboard
metro

Washington Metropolitan Area Transit Authority
600 Fifth Street, N.W., Washington, D.C. 20001
INFORMATION: 202/637-7000 (TDD 202/638-3780)
http://www.wmata.com

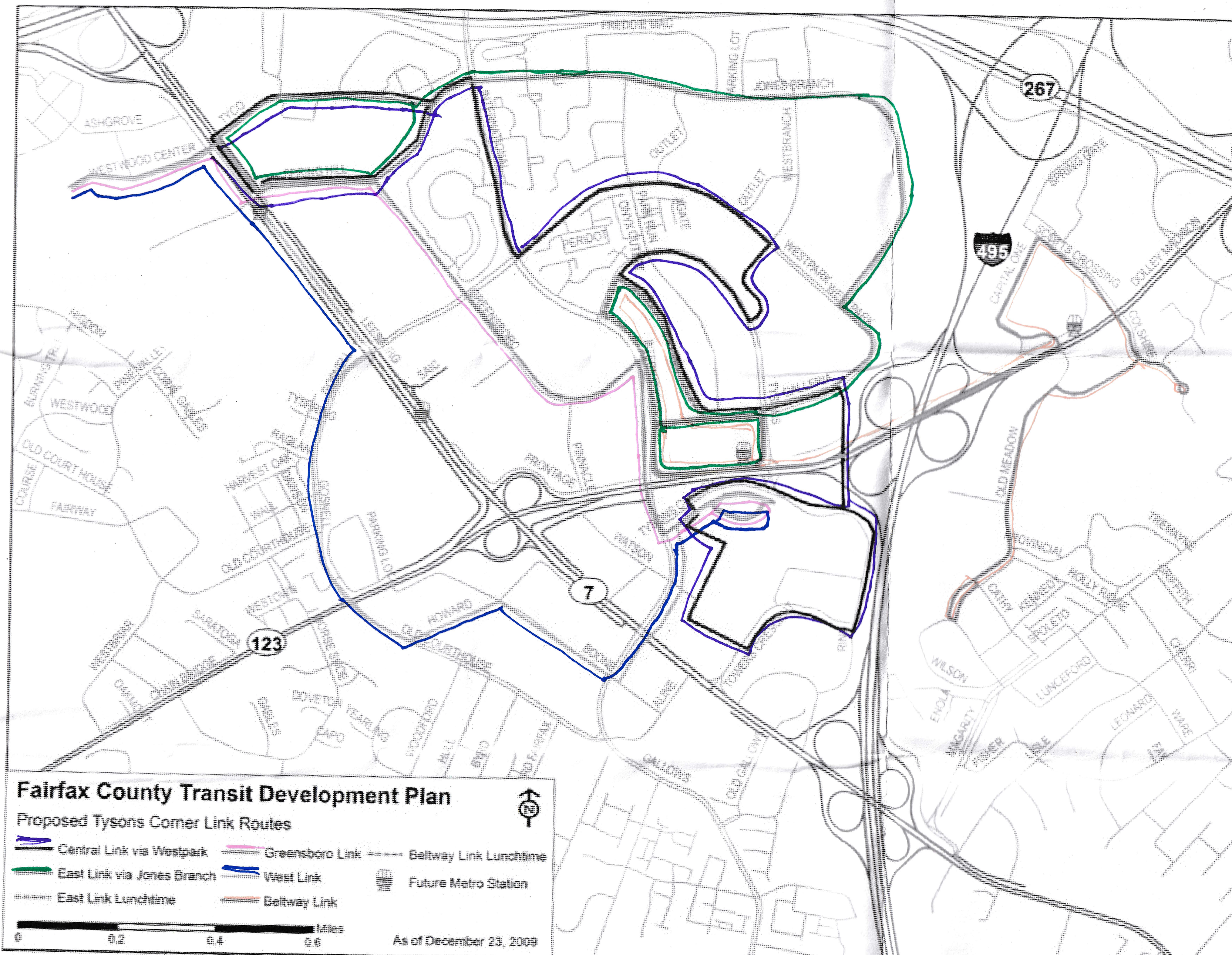
FREDDIE MAC
PARKING LOT
JONES BRANCH
267
ASHGROVE
TYCO
WESTWOOD CENTER
SPRING HILL
INTERNATIONAL
OUTLET
WESTBRANCH
SPRING GATE
PERIDOT
ONYX CUT
PARK RUN
AGATE
OUTLET
495
WESTPARK
CAPITAL ONE
SCOTTS CROSSING
DOLLEY MADISON
COLSHIRE
HIGDON
BURNING TREE
PINE VALLEY
CORAL GABLES
WESTWOOD
GREENSBORO
LEESBURG
SAIC
TYSPRING
RAGLAN
OLD COURT HOUSE
COURSE
FAIRWAY
HARVEST OAK
DAWSON
WALL
GOSNELL
PARKING LOT
FRONTAGE
PINNACLE
GALLERIA
TYSONS
WATSON
OLD MEADOW
PROVINCIAL
TREMAYNE
CATHY
KENNEDY
HOLLY RIDGE
GRIFFITH
SPOLETO
OLD COURTHOUSE
WESTON
7
123
SARATOGA
WESTBRIAR
CHAIN BRIDGE
OAKMONT
HORSE SHOE
HOWARD
OLD COURTHOUSE
BOONE
ALINE
TOWERS CRESCENT
GABLES
DOVETON
YEARLING
CAPO
WOODFORD
HULL
BYRD
OLD FAIRFAX
GALLOWS
OLD GALLOWS
WILSON
ENOLA
McCARTY
FISHER
LISLE
LUNCEFORD
LEONARD
WARE
N
Central Link via Westpark
East Link via Jones Branch
East Link Lunchtime
Greensboro Link
West Link
Beltway Link
Beltway Link Lunchtime
Future Metro Station
0
0.2
0.4
0.6
Miles

Fairfax County Transit Development Plan

Proposed Tysons Corner Link Routes

As of December 23, 2009

Number		Number	
CENTRAL	530,40,50	**EAST, WEST**	530,40,50
	600,10,20,30,40,50		600,10,20,30,40,50
	700,10,20,30,40,50		700,10,20,30,40,50
	800,10,20,30,40,50		800,10,20,30,40,50
	900,10,20,30,40,50		900,10,20,30,40,50
	1000,10,20,30,40,50		1000,10,20,30,40,50
	1100,20,40		1100,20,50
	1200,20,40		**1200,20,50**
	100,20,40		**100,20,50**
	200,20,40		**200,20,50**
	300,10,20,30,40,50		**300,10,20,30,40,50**
	400,10,20,30,40,50		**400,10,20,30,40,50**
	500,10,20,30,40,50		**500,10,20,30,40,50**
	600,10,20,30,40,50		**600,10,20,30,40,50**
	700,20,40		**700,20,40**
	800,20,40		**800,20,40**
	900,20,40		**900,20,40**
	1000,20,40		**1000,20,40**
	1100,20,30		**1100,20,30**

Route Number		Route Number	
BELTWAY	530,40,50	**GREENSBORO**	530,40,50
	600,10,20,30,40,50		600,10,20,30,40,50
	700,10,20,30,40,50		700,10,20,30,40,50
	800,10,20,30,40,50		800,10,20,30,40,50
	900,10,20,30,40,50		900,10,20,30,40,50
	1000,10,20,30,40,50		1000,10,20,30,40,50
	1100,20,50		1100,20,50
	1200,20,50		**1200,20,50**
	100,20,50		**100,20,50**
	200,20,50		**200,20,50**
	300,10,20,30,40,50		**300,10,20,30,40,50**
	400,10,20,30,40,50		**400,10,20,30,40,50**
	500,10,20,30,40,50		**500,10,20,30,40,50**
	600,10,20,30,40,50		**600,10,20,30,40,50**
	700,20,40		**700,20,40**
	800,20,40		**800,20,40**
	900,20,40		**900,20,40**
	1000,20,40		**1000,20,40**
	1100 20 30		**1100 20 30**

		Tysons Link (except Central)
	Operator	Metrobus
Span	Weekday	5:30 AM – 11:30 PM
	Saturday	None
	Sunday	None
Headway (minutes)	Weekday Peak	10 (including lunch)
	Weekday Midday	20-30
	Weekday Evening	20-30
	Saturday	None
	Sunday	None

Tyson Links

530, 40, 50
600, 10, 20, 30, 40, 50
700, 10, 20, 30, 40, 50
800
900, 10, 20, 30, 50
1010, 30, 50

Central Link
Metrobus
5:30 AM – 11:30 PM
7:00 AM – 11:30 PM
8:00 AM – 9:30 PM
10
20
20
10
10

Metro
Rider News
Is Your
Information
Vehicle

METRO RIDER NEWS

FALL 1998 VOL. 8 NO.4

SmartMover
Montgomery–Tysons Beltway Express

NEW express service gives beltway commuters a break from traffic

On September 28, *SmartMover*, the new express bus service between Maryland and Virginia, began. Commuters now have an easier commute between Montgomery County and Tysons Corner. Here are a few facts about the new *SmartMover* service. For more details and schedules, call 202/962-2575 (TDD 202/638-3780).


HALL • ROCK SPRING PARK • BETHESDA METRO STATION • WES
SmartMover
Ride it free through December

- Now through December 1998, rides are FREE. *In January 1999, the one-way fare will be $1.10, and Maryland and Virginia Flash Passes will be accepted. In April 1999, round-trip fare will be $3, one-way $2.*
- Buses use I-270 HOV lanes and Maryland beltway shoulders to avoid traffic congestion.
- Buses, equipped with SmarTag (a device that automatically deducts the toll), avoid delays at the toll booth when traveling on the Dulles Toll Road.
- Most morning and afternoon peak hour trips leave every 15 minutes.

metro
SmartMover

- No-wait shuttles to and from employment centers in the Tysons-Westpark area.
- Buses are equipped with comfortable high-back seats.
- Now through December 1999, complimentary copies of the *Washington Post* are available on the bus (while copies last).

Weekday morning peak hours:

Maryland to Virginia

- Rt. 14A from Bethesda station to Tysons-Westpark, non-stop from 6:07 to 9:21 a.m.
- Rt. 14C from Lakeforest Transit Center to Tysons-Westpark from 5:50 to 9:04 a.m. via I-270 HOV lanes, Montgomery Mall Transit Center and Rock Spring Park.

Virginia to Maryland

- Rt. 14B from Tysons-Westpark to Bethesda station from 6:40 to 9:25 a.m. via NIH and Medical Center station.
- Rt. 14D from Tysons-Westpark to Lakeforest Transit from 6:40 to 8:10 a.m. via Rock Spring Park. To Rock Spring Park only, from 8:25 to 9:10 a.m.

Weekday afternoon peak hours:

Maryland to Virginia

- Rt. 14B from Bethesda station to Tysons-Westpark, from 3 to 7:18 p.m. via Medical Center station and NIH.
- Rt. 14D from Lakeforest Transit Center to Tysons-Westpark via Montgomery Mall Transit Center and Rock Spring Park from 3:38 to 6:42 p.m.

Virginia to Maryland

- Rt. 14A non-stop from Tysons-Westpark to Bethesda station from 3:37 to 7:29 p.m.
- Rt. 14C from Tysons-Westpark to Lakeforest Transit Center, from 3:45 to 7:35 p.m. via Montgomery Mall Transit Center, Rock Spring Park and I-270 HOV lanes.

Midday/evening hourly service

Maryland to Virginia

- Rt. 14M from Bethesda station to Tysons Corner Center via Westpark, from 10 a.m. to 2 p.m. and 8 to 10 p.m.

Virginia to Maryland

- Rt. 14M from Tysons Corner Center to Bethesda station via Westpark, from 10 a.m. to 3 p.m. and 8 to 10 p.m.

Tysons Corner *No Wait* Shuttles (weekdays, 6 to 9:30 a.m. and 3:30 to 8 p.m.).

- Rt. 14T serves Westpark, Old Courthouse Road and Tysons Corner Center.
- Rt. 14W serves Westgate office park.
- Rt. 14M Serves Tysons Corner Center, Tysons Galleria and Westpark.

To learn more about **SmartMover** or for a schedule, call:
202/962-2575
(TDD 202/638-3780)

INSIDE:

- Adopt-A-Stop Day, Oct. 31, at National Arboretum
- New $20 bill; credit cards accepted in fare vendors
- NEW Metro Senior Citizen ID cards
- Metrochek, The Smart Deduction

SmartMover
Montgomery–Tysons Beltway Express

Service changes as of Monday, January 25, 1999

SmartMover service will be rerouted from the Westpark terminals to the new Tysons-Westpark Transit Station at Jones Branch Dr. and Spring Hill Rd. Except as noted below, trip times for the Tysons-Westpark transit station will be the same as the current times for the Park Run Drive terminal.

Rts. 14A, 14B, 14M
Bethesda-Tysons Express Line

14A will continue to operate via the Jones Branch Drive loop. In the mornings, trips from Maryland will stop at the transit station after exiting the Dulles Toll Rd., then continue via Jones Branch Dr. Park Run Dr., Tysons Blvd., Galleria Dr., Westpark Dr. and Jones Branch Dr. to return to the station.

In the afternoon, trips going to Maryland will operate via the same loop in the Westpark area. Buses will return to the transit station for Maryland-bound passengers, then enter the Dulles Toll Road ramp.

Passengers will now be permitted to board southbound trips going to Virginia and to get off northbound trips from Virginia at all stops in Maryland. Rt. T2 passengers will benefit from convenient transfers on 14A and 14M buses on River Road.

One new 14B northbound trip will leave the Tysons-Westpark Transit Station at 6:25 a.m.

From Maryland, southbound 14M buses will follow the established route to the Dulles Toll Road. Buses will then operate via the transit station, Jones Branch Dr., Park Run Dr., Tysons Blvd. and Galleria Dr. and resume the current route to Tysons Corner Center. From Virginia, northbound 14M buses going to Maryland will follow the established route from Tysons Corner Center to Tysons Galleria. From there, buses will continue via Tysons Blvd., Park Run Dr., Jones Branch Dr., Spring Hill Rd. and the Dulles Toll Road to the transit station. From the station, buses will continue via the Dulles Toll Road and resume the current route to Bethesda station.

Service on discontinued portions of Rt. 14M in the Westpark area will be provided by 2C, 14T and 23A Metrobuses and Fairfax Connector Rts. 5S, 421 and 427. Trip times between Tysons Corner Center and Tysons Galleria will change.

Rts. 14C, 14D
Lakeforest-Tysons Express Line

Service will be rerouted in Virginia to serve the Tysons-Westpark Transit Station. Trip times will not change.

Rts. 14T, 14W
Tysons-Westpark Shuttle

Rt. 14T will be rerouted via Tysons Corner Center terminal and Westwood Center. In the mornings, buses will leave the transit station via Jones Branch Dr., Spring Hill Rd, Tyco Rd., Westwood Center Dr., Leesburg Pk., Gosnell Rd., Old Courthouse Rd., Gallows Rd., Gallows Branch Rd. and Towers Crescent Dr., Tysons Corner Center, Leesburg Pk., International Dr. and Spring Hill Rd. to the transit station.

In the afternoons, buses will leave the station via Jones Branch and Park Run drives and continue via Tysons Blvd., Galleria Dr. and the bridge over Route 123 to Tysons Corner Center terminal. Then buses will continue via Leesburg Pk., Old Gallows Rd., Gallows Branch Rd., Gallows Rd., Old Courthouse Rd. Gosnell Rd., Leesburg Pk., Westwood Center Dr., Tyco Rd., Spring Hill Rd. and Jones Branch Dr. to the transit station.

A new 14T trip will leave Old Courthouse and Chain Bridge roads at 6:10 a.m. and arrive at the transit station at 6:23 a.m. for connections with the 6:25 a.m. 14B trip. The trip which leaves Old Courthouse and Chain Bridge roads at 6:19 a.m. will now leave at 6:25 a.m. and arrive at the transit station at 6:38 a.m. for timed transfers with the 6:40 a.m. 14B and 14D trips.

Trips leaving the Park Run Drive terminal between 6:45 and 8 p.m. will leave the transit station at 6:48, 7:14 and 7:32 p.m. The trip which leaves the Park Run Drive terminal at 7:57 p.m. will change to a 14T/ trip which will leave the transit station at 8:02 p.m. and terminate at Old Courthouse and Chain Bridge Rds. at 8:19 p.m.

Rt. 14W trips will be rerouted in both directions via Jones Branch Dr., Park Run Dr. and Tysons Blvd. between the transit station and Route 123 and Tysons Blvd. A new trip will leave Old Meadow Rd. and Old Meadow Ln. at 6:09 a.m. and arrive at the transit station at 6:24 a.m. for timed transfers with the 6:25 a.m. 14B trip. The trip which leaves Old Meadow Rd. and Old Meadow Ln. at 6:19 a.m. will change to leave at 6:24 a.m. and arrrive at the transit station at 6:39 a.m. for timed transfers with the 6:40 a.m. 14B and 14D trips. Trips leaving the Park Run Drive terminal between 6:45 and 8 p.m. will change to leave the transit station at 7, 7:18 and 7:57 p.m.

Other 14T and 14W trip times will change. The two-minute timed transfer will be maintained during most of the peak hour between 14T, 14W and 14A-D buses for passengers traveling from Maryland in the mornings and traveling to Maryland in the afternoons.

Need more information?

Call Metro Customer Information—

202/637-7000
(TDD 202/638-3780)
weekdays, 6 a.m. to 10:30 p.m.
weekends, 8 a.m. to 10:30 p.m.

Need schedules in a hurry?

To have timetables faxed to you, call TripFax—

202/962-1420

The future is riding on Metro.

METROBUS SERVICE CHANGES EFFECTIVE SUNDAY, JANUARY 24, 1999

On Sunday, January 24, 1999, service will change on Metrobuses in Maryland and Virginia, and on ***SmartMover*** express routes between Maryland and Virginia. Each change is briefly described in this brochure.

New timetables will be available soon in take-one racks on Metrobuses and in Metro stations. For detailed information and schedules, call Customer Information.

202/637-7000
(TDD 202/638-3780)
Weekdays, 6 a.m. to 10:30 p.m.
Weekends, 8 a.m. to 10:30 p.m.
To get timetables faxed to you, call
202/962-1420.

MARYLAND

Rt. A12
Martin Luther King Jr. Highway

On Saturdays, the A12 trip going to downtown Washington (11th and E Sts., N.W.) before Metrorail opens will be renamed Rt. A11. Trip times will not change.

Rt. C11
Clinton Express Line

Boarding and alighting restrictions will be changed to make it more convenient for riders going to destinations on Capitol Hill. In addition to stops on C and D streets near Federal Center SW station, passengers may get off the bus in the mornings and board the bus in the afternoons at bus stops north of the SE-SW Freeway on South Capitol St. at E St. and on Washington Ave. at D St.

Rts. C23, 25, 26 Kingsford Line
Rts. C21, C22, C29 Pointer Ridge-Addison Road Line

In response to requests from Kingsford residents to discontinue service on local streets, Rts. C23, C25 and C26 will be rerouted to loop in Kettering and replace most Rt. C22 trips in the Kettering loop except the first westbound morning trip and the one eastbound evening trip. The number of trips to Kettering will remain the same but trip times will change.

Travel time to and from Pointer Ridge will be lessened because Rt. C22 will remain on Central Avenue at Watkins Park Drive. The Kingsford and Pointer Ridge-Addison Road lines will be combined into the Central Avenue Line. While the route will not change between Addison Road station and points west of Watkins Park Drive, trip times will change. On Saturdays, C22 trips operating via Hampton Mall will be renamed C29.

Rts. F1, F2
Chillum Road Line

Rt. F1 weekday service will become permanent. Rt. F2 will be rerouted to serve 34th St. between Eastern and Rhode Island avenues. From Takoma station, F2 trips will continue south on 34th St., cross Rhode Island Ave., turn right on Eastern Ave., right on Rhode Island Ave., cross 34th St. and continue via the established route to Cheverly station. From Cheverly station, trips will continue west on Rhode Island Ave.—no longer serving the off-street Mt. Rainier terminal—and continue across 34th St., turn left on Eastern Ave., left on 34th St., cross Rhode Island Ave. and continue on 34th St. via the established route to Takoma station.

Both F1 and F2 trips going to Takoma station will serve the same stop on Rhode Island Ave. across from the terminal. Only F2 trip times will change. Check the new timetable for specifics.

Rt. P12
Eastover-Addison Road Line

The weekday schedule will change. The number of scheduled trips will remain the same but trip times will change. Check the new timetable for specifics.

Rt. Y8
Georgia Avenue-Maryland Line

At the request of Leisure World, Y8 trips will not serve the clubhouse bus stop before 6 a.m. and after 9 p.m. Passengers may board Y8 buses at bus stops on Georgia Ave. at Rossmoor Blvd.

The southbound trip which leaves Montgomery General Hospital weekdays at 9:24 a.m. will stop serving the Bedford Court retirement residence on International Drive. Passengers may board this bus at bus stops on Georgia Ave. at International Dr.

Rt. Z4 Glenmont-Silver Spring Line
Rt. Z8 Fairland Line

Now that Lockwood Dr. and Stewart Ln. intersect, Z4 and Z8 will no longer operate through the Montgomery-White Oak apartments. Trips will be rerouted via Lockwood Dr. and Stewart Ln. Trip times will change slightly. Check the new timetable for specifics.

VIRGINIA

Rts 3W, 3Z
Westpark-West Falls Church Line

Service will be extended via Westpark and Jones Branch drives to the new Tysons-Westpark Transit Station at Jones Branch Dr. and Spring Hill Rd. Service on Westbranch Dr. will be discontinued. Current service frequencies will be retained but trip times will change to compensate for the additional travel time to and from the transit station and to coordinate Rt. 3W trips with Rts. 28A and 28B between West Falls Church-VT/UVA station and Tysons Corner Center.

Starting with the observance of Presidents Day on February 15, the holiday schedule will change. Service will follow a weekday schedule on these holidays: Martin Luther King Jr.'s Birthday, Presidents Day, Columbus Day and Veterans Day.

METROBUS SERVICE CHANGES
In Maryland and Virginia

Includes
SmartMover
Montgomery–Tysons Beltway Express
service changes

Effective Sunday, January 24, 1999

5119
SPECIAL
868 LOCAL
metrobus

Washington Metropolitan Area Transit Authority
600 Fifth Street, N.W. Washington, D.C. 20001
INFORMATION: 202/637-7000 (TDD 202/638-3780)
Web site: www.wmata.com

Rt. Y8
Georgia Avenue-Maryland Line

At the request of Leisure World, Y8 trips will not serve the clubhouse bus stop before 6 a.m. and after 9 p.m. Passengers may board Y8 buses at bus stops on Georgia Ave. at Rossmoor Blvd.

The southbound trip which leaves Montgomery General Hospital weekdays at 9:24 a.m. will stop serving the Bedford Court retirement residence on International Drive. Passengers may board this bus at bus stops on Georgia Ave. at International Dr.

Rt. Z4 Glenmont-Silver Spring Line
Rt. Z8 Fairland Line

Now that Lockwood Dr. and Stewart Ln. intersect, Z4 and Z8 will no longer operate through the Montgomery-White Oak apartments. Trips will be rerouted via Lockwood Dr. and Stewart Ln. Trip times will change slightly. Check the new timetable for specifics.

VIRGINIA

Rts 3W, 3Z
Westpark-West Falls Church Line

Service will be extended via Westpark and Jones Branch drives to the new Tysons-Westpark Transit Station at Jones Branch Dr. and Spring Hill Rd. Service on Westbranch Dr. will be discontinued. Current service frequencies will be retained but trip times will change to compensate for the additional travel time to and from the transit station and to coordinate Rt. 3W trips with Rts. 28A and 28B between West Falls Church-VT/UVA station and Tysons Corner Center.

Starting with the observance of Presidents Day on February 15, the holiday schedule will change. Service will follow a weekday schedule on these holidays: Martin Luther King Jr.'s Birthday, Presidents Day, Columbus Day and Veterans Day.

Rt. 18S/ only
Burke Centre Line

New 18S/ counterflow service will be established between Franconia-Springfield station and Franconia-Springfield Pkwy. and Spring Village Dr./Bonniemill Ln. to serve the Greenspring Village retirement community.

Six westbound trips will leave Franconia-Springfield station between 6:18 and 7:45 a.m., with departure times coordinated with Blue Line train arrivals. Ten eastbound trips will leave Franconia-Springfield Pkwy. and Bonniemill Ln. between 4:38 and 7:57 p.m. Traffic regulations prohibit standing on Franconia-Springfield Parkway so eastbound buses will not layover at Bonniemill Ln. in the afternoons. Passengers who board eastbound buses in the afternoon should arrive at the stop on Bonniemill Ln. at least five minutes prior to its scheduled departure time. For more details, check the new timetable.

Rt. 24T
McLean Hamlet-East Falls Church Line

Service will be extended via Lewinsville and Spring Hill roads to the new Tysons-Westpark Transit Station at Jones Branch Dr. and Spring Hill Rd. Buses will not operate on Artnauman Court and the Spring Hill Recreation Center roadway. Southbound morning trips and northbound afternoon trips will be rerouted via the PRC-Farm Credit complex to make transferring more convenient between buses at the transit station. Current service frequencies will be retained but trip times will change to compensate for the additional time required to travel to and from the transit station and the PRC-Farm Credit complex.

Starting with the observance of Presidents Day on February 15, the holiday schedule will change. Service will follow a weekday schedule on these holidays: Martin Luther King Jr.'s Birthday, Presidents Day, Columbus Day and Veterans Day.

MARYLAND

B11 NEW Bethesda Reverse Commute Line

As part of the Governor's transit initiative, new weekday B11 buses will run between Rosslyn and Medical Center stations during morning and afternoon rush hours. Traveling via Key Bridge, M Street, Wisconsin Avenue and Rockville Pike, B11 will pass Tenleytown-AU and Friendship Heights stations and stop at Bethesda station.

B11 route map

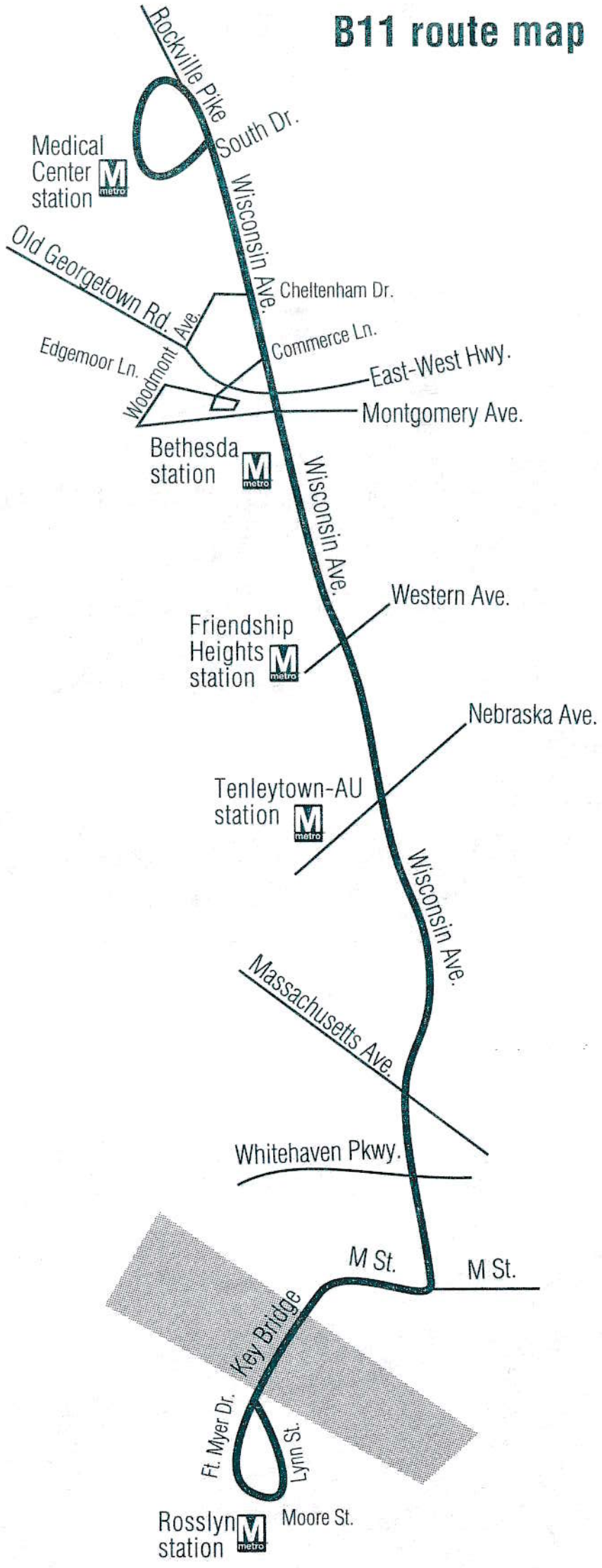
Rockville Pike
South Dr.
Medical Center station
Wisconsin Ave.
Old Georgetown Rd.
Cheltenham Dr.
Edgemoor Ln.
Woodmont Ave.
Commerce Ln.
East-West Hwy.
Montgomery Ave.
Bethesda station
Wisconsin Ave.
Western Ave.
Friendship Heights station
Nebraska Ave.
Tenleytown-AU station
Wisconsin Ave.
Massachusetts Ave.
Whitehaven Pkwy.
M St.
M St.
Key Bridge
Ft. Myer Dr.
Lynn St.
Rosslyn station
Moore St.

Weekday mornings, B11 buses will leave Rosslyn station every 20 minutes between 6:02 and 9:02 a.m. In the afternoon, buses will leave Medical Center station at 20-minute intervals between 4 and 7 p.m. Customers traveling to Naval Medical and NIH may transfer to agency shuttle buses at Medical Center station.

B30 Greenbelt-BWI Express Line

The bus which leaves Greenbelt station weekdays at 6:02 a.m. will be changed to leave at 6:10 a.m. This change will make it easier for customers transferring from the first train.

C21, C22 Central Avenue Line

During morning and afternoon rush hours, buses will be extended from Pointer Ridge to the Collington Center Business Park. Departure times from Addison Road-Seat Pleasant station will not change. A new C21 will leave Addison Road-Seat Pleasant station at 5:35 a.m. Please check the new timetable for details.

F4 Prince George's-Silver Spring Line

On Saturdays, buses will be changed to run approximately every 30 minutes—almost doubling service on this line. Buses will start earlier on Saturday mornings and will run later on Saturday evenings. Please check the new timetable for details.

J4 NEW Bethesda-College Park Line

As part of the Governor's transit initiative, new J4 buses will run between College Park-U of Maryland and Bethesda stations. J4 buses also will stop at Silver Spring station. Buses will run approximately every 20 minutes during the morning and afternoon rush hours.

J4 route map

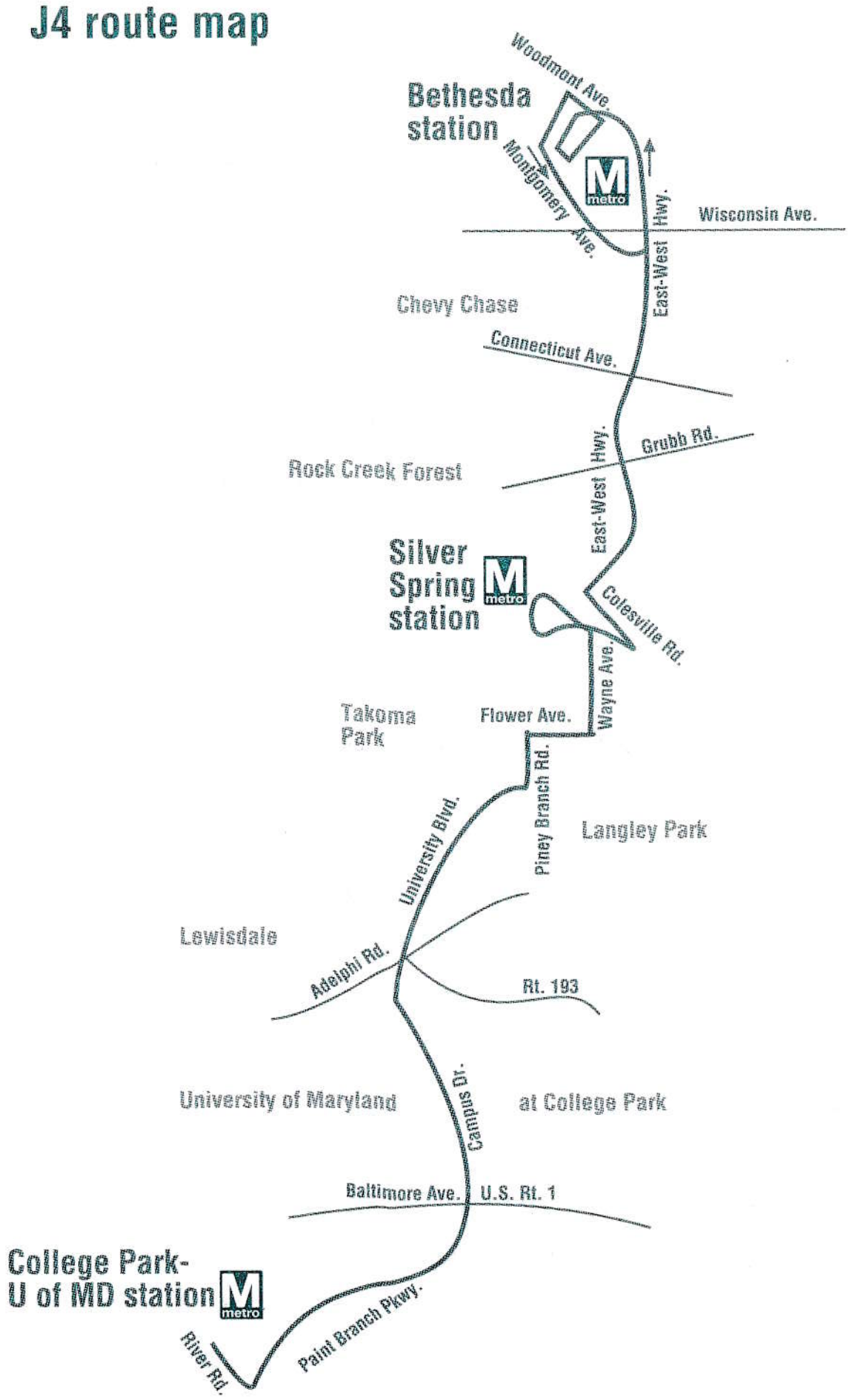
Woodmont Ave.
Bethesda station
Montgomery Ave.
Wisconsin Ave.
East-West Hwy.
Chevy Chase
Connecticut Ave.
Rock Creek Forest
Grubb Rd.
East-West Hwy.
Silver Spring station
Colesville Rd.
Wayne Ave.
Takoma Park
Flower Ave.
Piney Branch Rd.
Langley Park
University Blvd.
Lewisdale
Adelphi Rd.
Rt. 193
University of Maryland
Campus Dr.
at College Park
Baltimore Ave.
U.S. Rt. 1
College Park-U of MD station
Paint Branch Pkwy.
River Rd.

The J4 bus will serve all bus stops on the UMCP campus. Between Adelphi Road and Bethesda station, the J4 will stop at selected locations including stops at Riggs Road, New Hampshire Avenue, Piney Branch Road at University Boulevard and at Flower Avenue, Fenton Street, Silver Spring station, Summit Hills apartments, Grubb Road, Connecticut and Wisconsin avenues. Please check the new timetable for more details.

VIRGINIA

9A Richmond Highway Line

To relieve overcrowding experienced on some buses, two morning and two afternoon rush hour buses will be added to the schedule. Two new buses will leave Fort Belvoir at 6:58 and 7:30 a.m. going to the Pentagon Transit Center. Two new buses will leave the center at 4:09 and 4:37 p.m. going to Fort Belvoir.

11Y Mt. Vernon Express Line

In response to customer requests, the last bus of the evening which leaves 18th Street and Pennsylvania Avenue NW at 6:10 p.m. going to Hunting Towers will be changed to leave at 6:30 p.m. and to continue to Mount Vernon. All buses will begin and end on Mount Vernon Memorial Highway (Rt. 235) at Mount Vernon Road.

18E Springfield Line

Buses which leave the Pentagon Transit Center at 4:30, 5:30, 6 and 6:30 p.m. will be rescheduled to leave at 4:33, 5:32, 6:05 and 6:35 p.m.

18H Orange Hunt Line

The 6:45 p.m. bus from the Pentagon Transit Center will be changed to leave at 6:50 p.m.

18P Burke Centre Line

The 5:52 p.m. bus from the Pentagon Transit Center will be changed to leave at 5:28 p.m.

22A, 22B Walker Chapel-Pentagon Line

Buses which leave the Pentagon Transit Center at 7:36 a.m., 3:31, 4:31, 4:56 and 6:36 p.m. will be changed to leave at 7:35 a.m., 3:35, 4:35, 5 and 6:40 p.m.

Continued on back panel →

24P Ballston-Pentagon Line

Buses which leave the Pentagon Transit Center at 6:15 and 7:35 a.m. will be changed to leave at 6:20 and 7:39 a.m.

25B Landmark-Ballston Line

The first weekday trip from Van Dorn Street station at 6:10 a.m. will be changed to leave at 6:08 a.m. This change will make it easier for customers to transfer to the 23C bus at Ballston-MU station.

28C NVCC Alexandria-King Street Line

The eastbound bus from NVCC-Alexandria Campus at 3:40 p.m. will be changed to leave that location at 3:38 p.m. This change will make it easier for customers to catch the 4:01 p.m. VRE train at the Alexandria (King Street) station.

For more information and timetables

metroopensdoors.com

202-637-7000 (TTY 202-638-3780)

Metrobus service to change on June 30, 2002

Metrobus service will change in the District of Columbia, Maryland and Virginia. We're adding buses on many lines to alleviate overcrowding especially in the morning and afternoon peak hours and modifying schedules to more accurately reflect actual bus travel times throughout the region.

In the District of Columbia, N22 buses will be extended to run between the Washington Navy Yard and Union Station. In Virginia, service will be restructured in the Dunn Loring-Merrifield, Tysons Corner and Westpark areas and 50¢ fares will be available on new 2T, 3T and 28T buses. In addition, 50¢ fares will be reinstated on 18R and 18S buses and 25¢ fares will be reinstated on TAGS S80 and S81 buses.

Each change is described briefly in this brochure. You'll find new timetables soon in bus and rail station take-one racks. Detailed information and schedules are available at:

metroopensdoors.com (The RideGuide)
202-637-7000 (TTY 202-638-3780)

DISTRICT OF COLUMBIA

52, 53, 54 14th Street Line

Additional buses will be scheduled on weekdays to relieve overcrowding. Between 9:30 a.m. and 3 p.m., buses will run every 7 to 8 minutes. Two additional buses will leave 14th and Colorado Ave. between 4:30- 5:30 a.m., 7:45-8:15 a.m. and 3-4 p.m. Three additional buses will leave that location between 4:30-5 p.m. Two additional buses will leave L'Enfant Plaza between 2-3 p.m. Other bus departure times will change slightly. To carry more passengers, longer buses will be assigned to run from L'Enfant Plaza weekdays between 9:30-10 p.m.

62 Takoma-Petworth Line

The weekday schedule will change. Between 5:30 and 9 a.m., buses will leave Takoma station every 8-16 minutes. Most buses which leave before 9 a.m. will continue to meet Rt. 68 buses at Georgia Ave-Petworth station. Between 5 and 7 p.m., buses will leave Georgia Ave-Petworth station every 12 minutes. Other bus departure times will change slightly. Please check the new timetable for bus times.

64 Fort Totten-Petworth Line

The morning and afternoon weekday peak hour schedules will change. Between 5:30 and 9 a.m., buses will leave Fort Totten station every 11-16 minutes. Most buses which leave before 9 a.m. will continue to meet Rt. 66 buses at Georgia Ave-Petworth station. Between 5 and 7 p.m., buses will leave Georgia Ave-Petworth station every 12 minutes.

66, 68 Petworth-11th Street Line

The morning and afternoon weekday peak hour schedules will change. Between 6 and 9 a.m., buses will leave Georgia Ave-Petworth station every 6-8 minutes. Most buses which leave before 9 a.m. will continue to meet Rts. 62 and 64 buses at Georgia Ave-Petworth station. Between 3 and 6:30 p.m., buses will be changed to leave Federal Triangle every 7-12 minutes.

82 College Park Line

On Friday and Saturday nights, additional late night buses will leave Mount Rainier terminal at 12:30, 1, 1:30 and 2 a.m. going to Rhode Island Ave station. Northbound buses which leave the station after midnight on weekdays and after 10:30 p.m. on Saturday will be changed to leave three to four minutes later.

G8 Rhode Island Avenue Line

The weekday schedule will change. Additional buses will leave Avondale at 3:17 and 7:23 p.m. on weekdays and at 1:27 a.m. on Friday nights. Additional buses will leave Farragut Square at 7:31 a.m. and 8:16 p.m. Departure times will change slightly for other buses.

L1, L2, L4 Connecticut Avenue Line

The weekday schedule will change. Additional L4 buses will leave Dupont Circle on weekdays at 5:33 and 5:52 p.m. Other bus departure times will change slightly.

N22 Navy Yard Shuttle Line

The route will be extended from Eastern Market station to Union Station to provide MARC, VRE and Metro Red Line customers with a direct bus connection to the Washington Navy Yard.

N22 route map

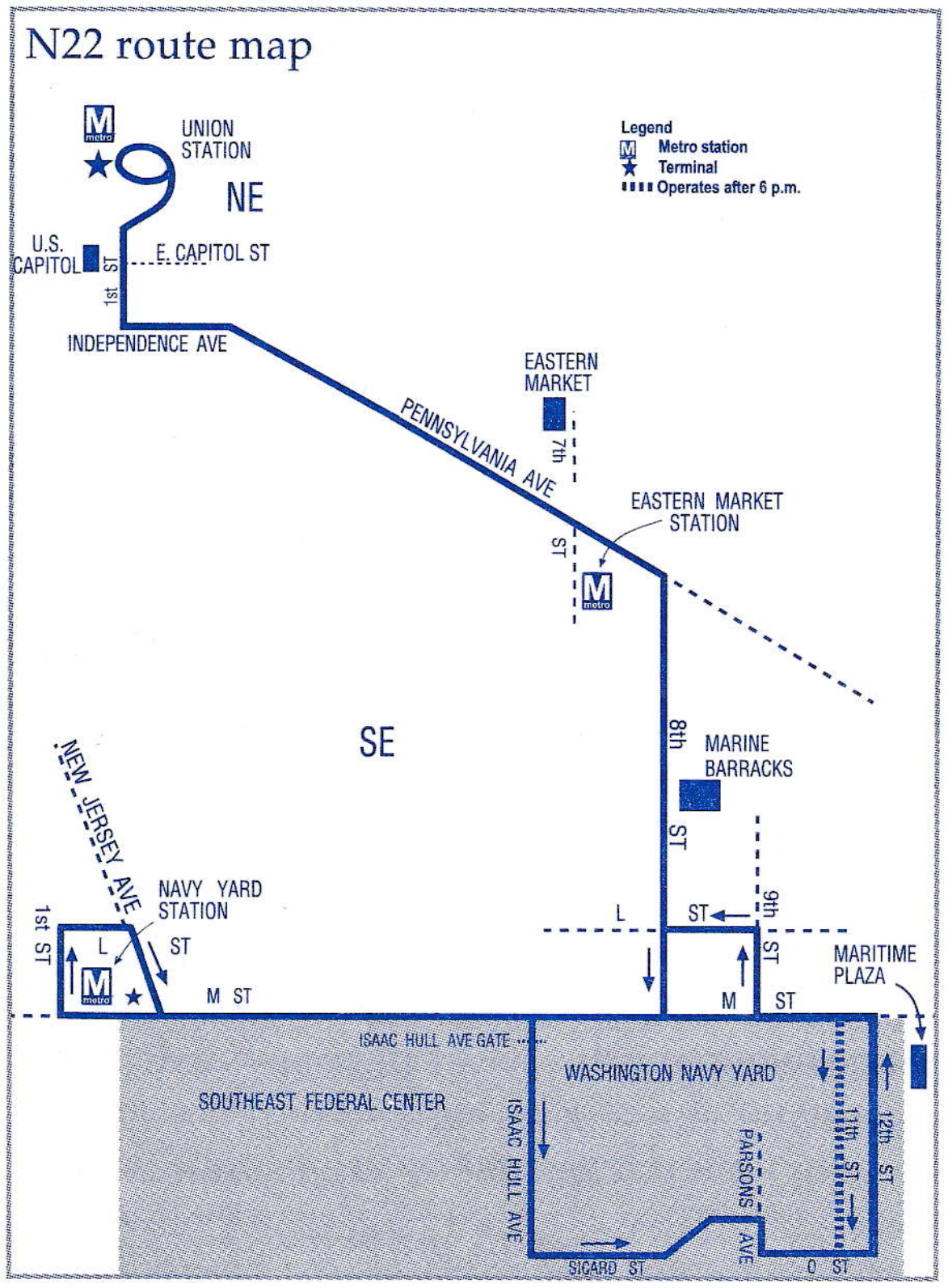
UNION STATION
NE
Legend
Metro station
Terminal
Operates after 6 p.m.
U.S. CAPITOL
1st ST
E. CAPITOL ST
INDEPENDENCE AVE
EASTERN MARKET
7th ST
PENNSYLVANIA AVE
EASTERN MARKET STATION
8th ST
SE
MARINE BARRACKS
NEW JERSEY AVE
NAVY YARD STATION
1st ST
L ST
M ST
L ST
9th ST
M ST
MARITIME PLAZA
ISAAC HULL AVE GATE
SOUTHEAST FEDERAL CENTER
WASHINGTON NAVY YARD
ISAAC HULL AVE
PARSONS AVE
11th ST
12th ST
SICARD ST
O ST

N22 buses will run every 9 minutes during the morning and afternoon peak hours.

S2, S4 16th Street Line

The weekday, Saturday and Sunday schedules will change to relieve overcrowding. On weekdays between 9:30 a.m. and 3 p.m., buses will run every 7-8 minutes in each direction. Two additional buses will leave Silver Spring station between 4:50 and 5:30 a.m. Between 4:30 and 5:30 p.m., four additional buses will be scheduled to leave 14th and Missouri Avenue NW. Other bus departure times will change slightly. An additional S2 bus will leave Federal Triangle at 4:43 a.m. Longer buses will operate from Federal Triangle between 9:30 and 10 p.m. to relieve overcrowding.

On Saturdays, buses will run every 10 minutes between 6 and 7 a.m., every 7-8 minutes between 7 a.m. and 5 p.m. and every 20 minutes between 9:30 p.m. and 12:30 a.m. Two additional buses will leave Silver Spring station at 4:19 a.m. (S2) and 4:39 a.m. (S4). On Sundays between 7 and 9:30 a.m., buses will run every 12-13 minutes, between 9:30 a.m. and 6:30 p.m., every 10 minutes, and between 9:30 p.m. and 12:30 a.m., every 20 minutes. Two additional buses will leave the station at 4:38 a.m. (S2) and 4:55 a.m. (S4).

V7, V9 Minnesota Avenue-M Street Line

The weekday schedule will change. Additional V7 buses will leave the Bureau of Engraving at 7:25 and 7:49 a.m. going to Minnesota Ave station. Departure times will change for other buses scheduled before and after these times.

MARYLAND

84 Rhode Island Avenue-New Carrollton Line

The bus which leaves New Carrollton station on weekdays going to Rhode Island Ave station at 7:25 a.m. will be changed to leave at 7:20 a.m.

89, 89M Laurel Line

The weekday schedule will change to more accurately reflect the actual travel times. An additional 89 bus will leave Greenbelt station at 8:15 a.m. A new 89 bus also will leave Laurel (Cherry Ln. and 4th St.) at 8:52 a.m.

A12, A15 Martin Luther King Jr. Highway Line

The weekday schedule will change to reflect actual travel times. Additional A15 buses will run in the morning and afternoon peak hours. Please check the new timetable for bus times.

B21, B22 Bowie State University Line

The weekday schedule will change to reflect actual travel times. Please check the new timetable for individual bus times.

C2, C4 Greenbelt-Twinbrook Line

The weekday schedule will change to reflect actual travel times. Peak hour buses will run every 15 minutes. Buses will run every 7° minutes between University Blvd. and Riggs

J8, J9 I-270 Express Line

The weekday schedule will change to reflect actual travel times resulting from the change in routing at NIH and the Naval Medical Center. Please check the new timetable for individual bus times.

J11, J12, J13, J14, J15 Marlboro Pike Line

The schedule will change to reflect actual travel times resulting from the change in routing at Andrews Air Force Base. J11 buses will run eastbound via Presidential Pkwy. to 8431 Old Marlboro Pike. Buses will be signed J12 on the return trip to Addison Road-Seat Pleasant station. Customers getting on at stops on Presidential Parkway may ride any eastbound J11 bus to the terminal and return on the J12 at no additional cost. Please check the new timetable for individual bus times.

K6 New Hampshire Avenue-Maryland Line

The bus which leaves Fort Totten station on Saturday nights at 12:16 a.m. will be changed to leave the station at 12:07 a.m. and continue to White Oak.

K12, K13 Forestville Line

The weekday schedule will change to reflect actual travel times. Please check the new timetable for individual bus times.

P12 Eastover-Addison Road Line

The weekday schedule will change to reflect actual travel times. A new bus will leave Suitland station at 4:55 a.m. to meet the first Blue Line train from Addison Road-Seat Pleasant station at 5:29 a.m. The 4:55 a.m. bus from Eastover will be replaced by two buses which will leave at 4:43 and 5:07 a.m. The 4:43 a.m. bus will meet the first Green Line train from Suitland station at 5:30 a.m.

P17, P18, P19 Oxon Hill-Fort Washington Line

The weekday schedule will change to reflect actual travel times. To alleviate overcrowding, P17 buses will leave the Fort Washington Park & Ride lot at 5:12, 5:32 and 5:52 a.m. and the last morning trip will leave at 8:32 a.m. Please check the new timetable for individual bus times.

Q2 Veirs Mill Road Line

On Saturdays, buses will be rescheduled to run every 20 minutes most of the day. The supple-

Friendly, additional W13 buses will leave Friendly at 5:08 and 8:01 a.m. Please check the new timetable for individual bus times.

W15, W17 Indian Head Highway Line

The weekday schedule will change to reflect actual travel times. The W17 bus which leaves Southern Ave station at 6:30 p.m. will be changed to leave at 6:35 p.m. Please check the new timetable for individual bus times.

W19 Indian Head Express Line

The weekday schedule will change to reflect actual travel times. To shorten the distance customers walk between the bus stop and the main gate of NSWC, buses will operate to and from a new terminal on Pye St. just outside NSWC.

Z1, Z4 Glenmont-Silver Spring Line

The weekday schedule will change to reflect actual travel times. Please check the new timetable for individual bus times.

Z2 Colesville Road Line

The weekday schedule will change to reflect actual travel times. Please check the new timetable for individual bus times.

Z3, Z5 Colesville-Fairland Express Line

The weekday schedule will change to reflect actual travel times. Please check the new timetable for individual bus times.

Z8 Fairland Line

On Sunday evenings, buses will be changed to meet the last Red Line at Silver Spring station.

Z11 Greencastle-Briggs Chaney Express Line

Buses will be changed to serve stops on Castle Blvd. before stopping at the Briggs Chaney Park & Ride lot in the mornings and to serve stops on Castle Blvd. after passing the lot in the afternoons. Z11 will no longer stop on Columbia Pk. at Oak Leaf and at Prelude Drs. The Z1, Z3, Z5, Z7, Z9, Z17 and Z29 will serve those stops.

VIRGINIA

2C Washington Boulevard Line

Buses will be rerouted via Gallows Rd. between Dunn Loring-Merrifield station and Tysons Corner Center. The new route will shorten the ride by about 30 minutes. Buses will continue to

On Saturdays, buses will be rescheduled to run every 20 minutes most of the day. The supplemental Saturday holiday schedule also will change. Please check the new timetable for individual bus times.

R1, R2, R5 Riggs Road Line

The weekday schedule will change to reflect actual travel times. Please check the new timetable for individual bus times. In the mornings, R1 buses will begin at the bus stop on Metzerott Rd. west of Riggs Rd. and will serve the stop on Riggs Rd. at Edwards Way only once after making the Metzerott Rd.-New Hampshire Ave.-Adelphi Rd. loop.

R12 Kenilworth Avenue-New Carrollton Line

The weekday schedule will change to reflect actual travel times. Please check the new timetable for individual bus times.

T2 River Road Line

The weekday schedule will change to reflect actual travel times. Please check the new timetable for individual bus times.

T15, T16, T17 Greenbelt Line

On weekdays, buses will operate via Soil Conservation Rd. to the former visitors center outside the security fence at Goddard Space Flight Center. Customers may get off the bus at new bus stops on Greenbelt Rd. near the main gate. On Saturdays, buses will not pass the former visitors center.

T18 Annapolis Road Line

To alleviate overcrowding during morning rush hours, buses will be changed to run every 15 minutes between 6:30 a.m. and 7:30 a.m. and one additional westbound bus will be added to the schedule. Buses will leave New Carrollton station 6:15, 6:30, 6:47, 7:02, 7:17 and 7:32 a.m.

V14, V15 District Heights-Seat Pleasant Line (formerly District Heights Line)

The weekday schedule will change to reflect actual travel times. Please check the new timetable for individual bus times.

W13, W14 Bock Road Line

The weekday morning peak hour schedule will change to reflect actual travel times. To alleviate overcrowding on the first and last buses from

Corner Center. The new route will shorten the ride by about 30 minutes. Buses will continue to run every 30 minutes in peak hours and every hour in the off-peak and on weekends. The schedule will change to reflect the new travel time. A new 2T will run between Dunn Loring-Merrifield station and Tysons Corner via the Town of Vienna, Tysons Towers and Westpark.

NEW 2T Tysons Corner-Dunn Loring Line

New 2T buses will operate between Dunn Loring-Merrifield station and Tysons Corner Center, combining parts of the 2C and 14T.

New 2T route map

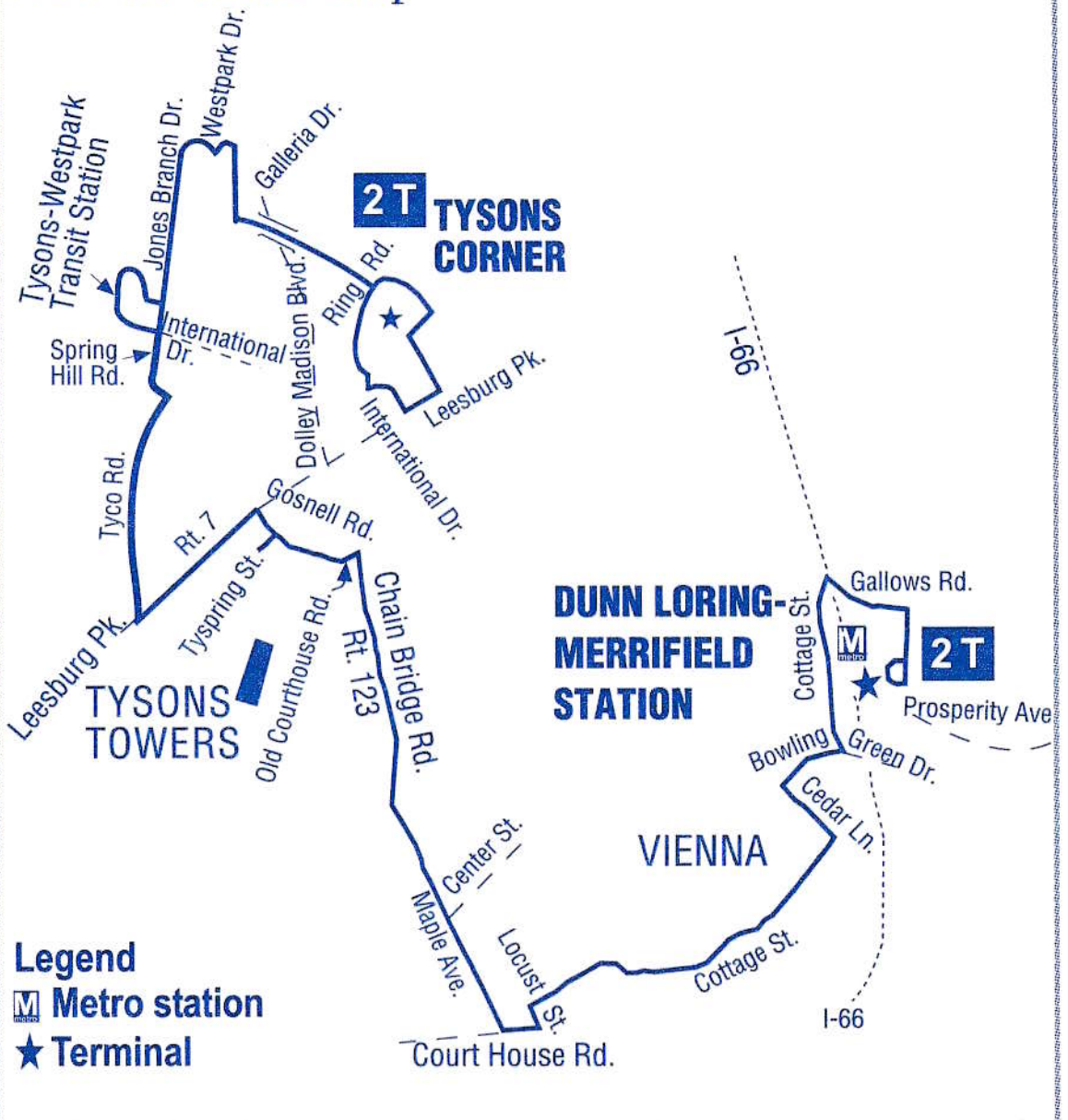
Tysons-Westpark Transit Station
Jones Branch Dr.
Westpark Dr.
Galleria Dr.
2T
TYSONS CORNER
Ring Rd.
Spring Hill Rd.
International Dr.
Dolley Madison Blvd.
Leesburg Pk.
International Dr.
I-66
Tyco Rd.
Rt. 7
Gosnell Rd.
Tyspring St.
Leesburg Pk.
TYSONS TOWERS
Old Courthouse Rd.
Rt. 123
Chain Bridge Rd.
DUNN LORING-MERRIFIELD STATION
Cottage St.
Gallows Rd.
2T
Prosperity Ave.
Bowling Green Dr.
Cedar Ln.
VIENNA
Center St.
Maple Ave.
Locust St.
Cottage St.
I-66
Court House Rd.
Legend
M Metro station
★ Terminal

2T buses will run every 30 minutes in peak hours and every hour in the off-peak and on weekends. Most buses will be timed to meet 2C buses at the station to make it easier for customers who transfer between buses. A new 3T (weekdays and Saturdays) and Fairfax Connector 427 (weekdays) will serve Greensboro Dr. between International and Westpark Drs. On Sundays, 2C will no longer run on Greensboro Dr. Stops on International Dr. north of Greensboro Dr. will be served by the Fairfax Connector 427 (weekdays) and 401 (weekends).

To encourage local ridership, customers who ride between Dunn Loring and Tysons Corner will pay a 50¢ fare.

3B, 3F Lee Highway Line

Buses will be changed to run between Rosslyn and West Falls Church-VT/UVA stations only. The weekday and Saturday schedules will change. That part of the route between West Falls Church and Tysons Corner will be served by the new 3T bus.

NEW 3T Pimmit Hills Line

New weekday and Saturday service will operate between West Falls Church-VT/UVA station and Tysons-Westpark Transit Station. This new route will combine parts of the old 3B, 3F, 3Z and 14W.

New 3T route map

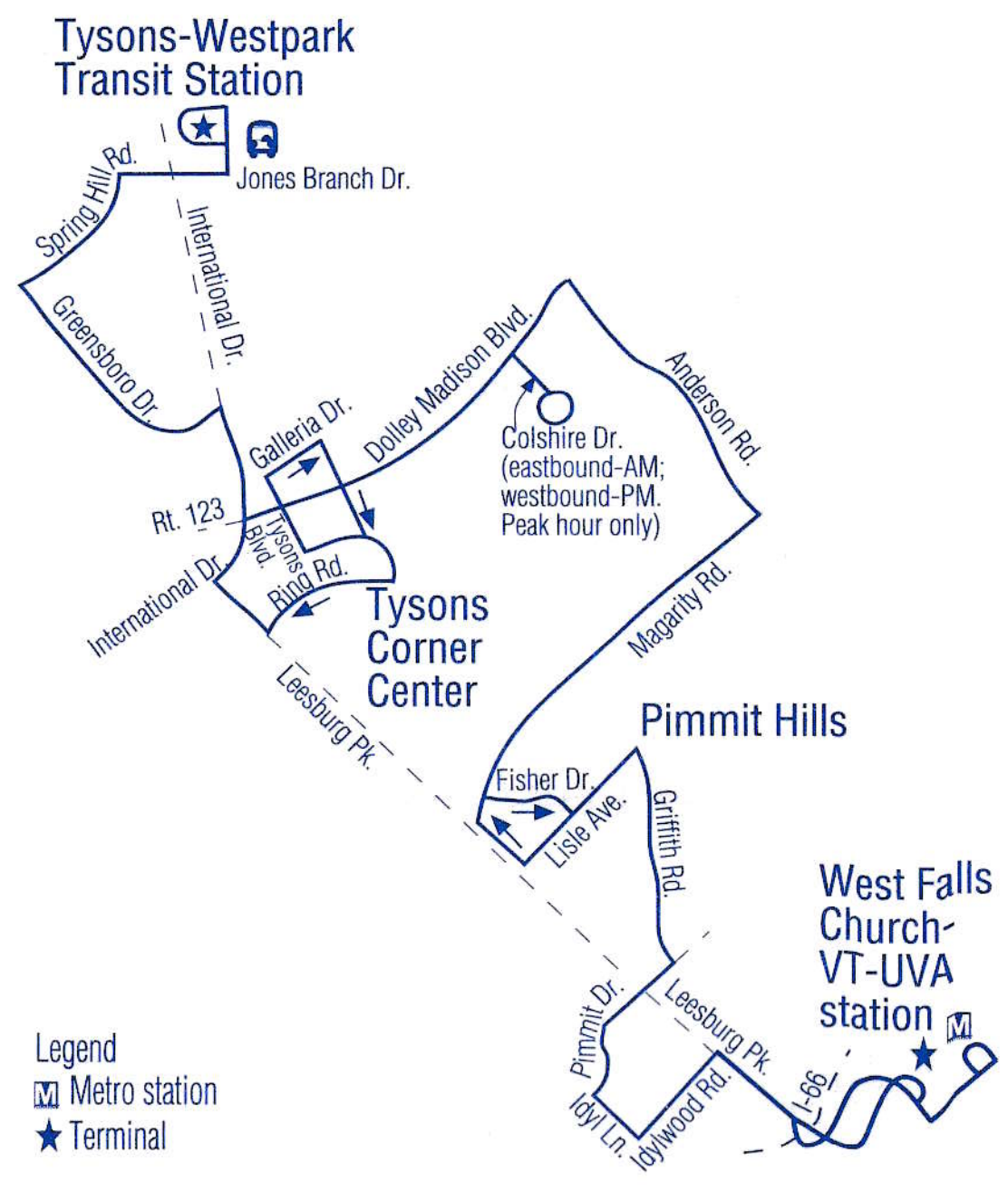
Tysons-Westpark Transit Station
Jones Branch Dr.
Spring Hill Rd.
International Dr.
Greensboro Dr.
Dolley Madison Blvd.
Anderson Rd.
Galleria Dr.
Colshire Dr. (eastbound-AM; westbound-PM. Peak hour only)
Rt. 123
Tysons Blvd.
Ring Rd.
International Dr.
Tysons Corner Center
Magarity Rd.
Leesburg Pk.
Pimmit Hills
Fisher Dr.
Lisle Ave.
Griffith Rd.
West Falls Church-VT-UVA station
Pimmit Dr.
Leesburg Pk.
Idyl Ln.
Idylwood Rd.
I-66
Legend
M Metro station
★ Terminal

3T buses will run every 20 minutes during peak hours and every hour in the off-peak and on Saturdays. Selected morning eastbound and afternoon westbound peak hour buses will operate via Colshire Drive to serve the new Mitre and Litton/PRC buildings. Additional morning and afternoon buses will be scheduled on Martin Luther King, Jr. Day, Presidents Day, Columbus Day and Veterans Day.

To encourage local ridership, customers who

28A, 28B Alexandria-Tysons Corner Line

Weekday, Saturday and Sunday schedules will change. Weekday service will begin earlier and end later. Buses will operate between Tysons Corner Center and King Street station. The 28A bus which leaves Seven Corners on weekdays at 5:58 a.m. will be changed to leave Tysons Corner at 5:30 a.m. The bus which ends at Seven Corners at 11:03 p.m. will continue to Tysons Corner and arrive at 11:25 p.m. An eastbound bus will leave Tysons Corner at 11:30 p.m. Service will be discontinued between the station and downtown Alexandria. Alternate service is available on 29K, 29N and DASH AT2, AT5, AT7 and AT8. On weekdays, the first westbound AT8 bus will be changed to pass King and Washington Sts. at 5:29 a.m. to meet the first westbound 28A which leaves the station at 5:38 a.m. Customers who transfer from the 9A to the first 28A bus at King and Washington can get on the AT8 bus on Washington St. and transfer to the 28A at the station.

On Sundays between 11 a.m. and 6 p.m., 28B buses will leave Tysons Corner Center 5 to 14 minutes later. This change will reduce wait times to transfer between 2C and 28B buses at Broad and Washington Sts. in Falls Church.

New 28T Tysons Corner-West Falls Church Line

New 28T weekday peak hour buses will run between West Falls Church-VT/UVA station and Tysons-Westpark Transit Station and replace parts of the discontinued 3W and 14T.

New 28T route map

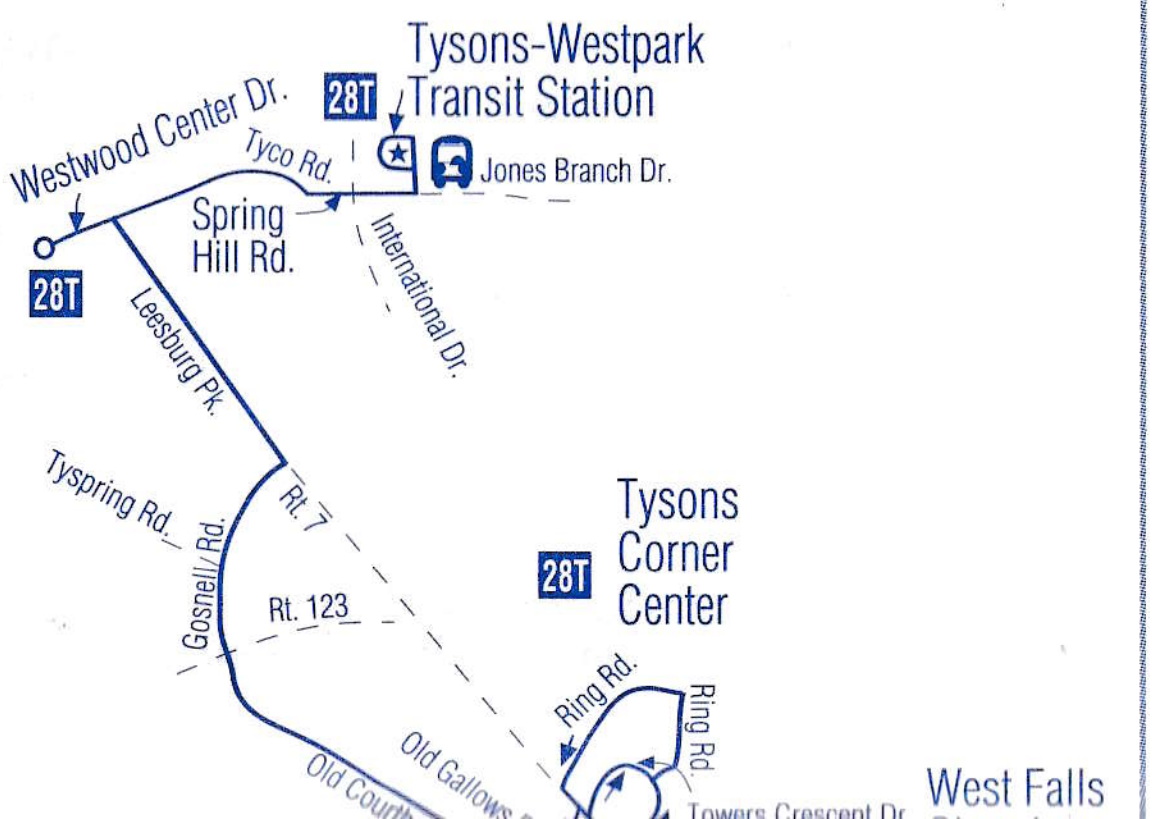
Tysons-Westpark Transit Station
28T
Westwood Center Dr.
Tyco Rd.
Jones Branch Dr.
28T
Spring Hill Rd.
International Dr.
Leesburg Pk.
Tyspring Rd.
Gosnell Rd.
Rt. 7
Rt. 123
Tysons Corner Center
28T
Ring Rd.
Ring Rd.
Old Gallows
Towers Crescent Dr.
West Falls

To encourage local ridership, customers who ride between West Falls Church and Tysons-Westpark will pay a 50¢ fare.

3W, 3Z Westpark-West Falls Church Line

Service will be discontinued and replaced by the new 2T, 3T and 28T. As an alternative, customers may ride the 28A or 28B to and from Tysons Corner Center (via Leesburg Pk.) or the Fairfax Connector Rt. 425 between West Falls Church-VT/UVA station and Jones Branch and Westpark Drs. via the Dulles Access Rd.

11Y Mount Vernon Express Line

The 6:30 p.m. bus from 18th and Pennsylvania Ave. NW will be changed to leave at 6:15 p.m.

13A, 13B, 13F, 13G National Airport-Pentagon-Washington Line

The weekday, Saturday and Sunday schedules will change. Please check the new timetable for individual bus times.

14T, 14W Tysons-Westpark Shuttle

Service will be discontinued. New 2T, 3T and 28T will replace parts of the route. The 23A will run on Park Run Dr. and Tysons Blvd. in the Westpark area. Due to low ridership, service will not be replaced in the Westgate area on Old Meadow Rd. between Dolley Madison Blvd. and the Nextel Building.

16A, 16B, 16C, 16D, 16E, 16F, 16G, 16J Columbia Pike Line

Weekday, Saturday and Sunday schedules will change to reflect actual travel times. Two additional 16B buses will operate on Saturday nights after midnight. One additional bus will leave Culmore at 12:29 a.m. One additional bus will leave the Pentagon at 12:30 a.m.

16U, 16W, 16X Shirlington-Pentagon Line

The weekday schedule will change to reflect actual travel times. Please check the new timetable for individual bus times.

18R, 18S Burke Centre Line

Free fares will end and 50¢ fares will be reinstated on both routes.

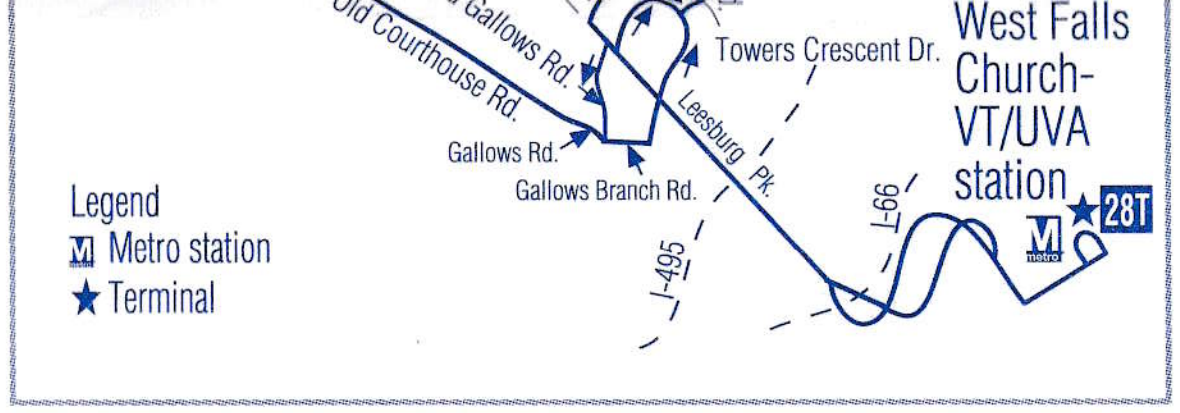

28T buses will run every 20 to 30 minutes in both directions between 6 and 10 a.m. and 3 and 7:30 p.m. 28T buses will be timed to meet 14A, 14B, 14C and 14D buses at the transit station. Buses will run on Martin Luther King, Jr. Day, Presidents Day, Columbus Day and Veterans Day. To encourage local ridership, fares will be just 50¢.

29C, 29E, 29X Annandale Line

Buses will continue from Rt. 236 and Lake Dr. to the stop on the NVCC-Annandale campus at Lake Dr. opposite the Godwin Administration Building. Individual bus times will change by one to three minutes to reflect new travel times resulting from this extension. Please check the new timetable for individual bus times.

29K, 29N Alexandria-Fairfax Line

Weekday, Saturday and Saturday holiday schedules will change to reflect actual travel times. Please check the new timetable for individual bus times.

TAGS S80, S81 Springfield Circulator

Free fares will be discontinued and 25¢ fares will be restored. The weekday schedule will change to reflect actual travel times. Please check the new timetable for individual bus times.

Metrobus service to change on Sunday, June 29, 2003

Metrobus fares and service will change on Sunday, June 29, 2003.

Fares will change to $1.20 on regular buses and $2.50 on express buses. Senior citizens and people with disabilities will pay 60¢ on all Metrobuses if they have valid Metro ID or Medicare cards and a photo ID.

We're adjusting the schedules on many bus routes to alleviate overcrowding and to improve our on-time performance. We're adding service on a number of bus routes to complement the later Friday and Saturday night Metrorail hours—stations will remain open until 3 a.m. Buses on some routes will start earlier on Saturday and Sunday mornings to complement the 7 a.m. weekend opening of Metrorail stations. The chart in this brochure lists the new early morning and late night buses added on specific routes.

While the bus service changes are described briefly in this brochure, you'll find the new fares described in a separate publication also in bus and rail station take-one racks. New timetables soon will be available in take-one racks. More details are available now at:

metroopensdoors.com (The RideGuide)
202-637-7000 (TTY 202-638-3780)

DISTRICT OF COLUMBIA

34, 35, 36 Pennsylvania Avenue Line

Buses going to Naylor Road station will be rerouted from Naylor Road and Suitland Parkway to eliminate a difficult turn from the parkway onto Branch Avenue. Buses will continue on Naylor Road to the station's entrance, and turn left into the station.

96, 97 East Capitol Street-Cardozo Line

The weekday schedule will change. The first eastbound bus will be changed to leave U and 14th Streets NW (instead of Union Station) on weekdays at 4:49 a.m. and on Saturdays at 5:08 a.m. The last weekday westbound bus will continue to Duke Ellington Bridge instead of stopping at U and 14th Streets NW.

B2 Bladensburg Road-Anacostia Line

An additional bus will leave Mount Rainier on weekdays at 3:47 p.m. going to Anacostia station. Buses scheduled to leave Mount Rainier at 3:50 and 4 p.m. on weekdays will be changed to leave at 3:54 and 4:02 p.m.

E6 Chevy Chase Line

After 5 p.m., all buses will continue from Western and Oregon avenues NW to the Knollwood Retirement Home.

After 6 p.m., buses will leave Friendship Heights every 21 minutes.

G8 Rhode Island Avenue Line

With the opening of the new Washington Convention Center, westbound buses going to Farragut Square will be rerouted to run on 9th Street NW between Rhode Island Avenue and H Street. Eastbound buses will not be rerouted.

L1, L2, L4 Connecticut Avenue Line

The weekday schedule will change. Additional northbound L2 buses will run between Van Ness-UDC station and Chevy Chase Circle during the afternoon rush hour. Buses will leave Van Ness-UDC station every ten minutes between 4:28 and 7:24 p.m. An additional L2 bus will leave Chevy Chase Circle weekdays at 5:55 a.m. going to McPherson Square.

Continued on next page

L4 buses from Chevy Chase Circle at 3:33 and 5:28 p.m. and northbound buses from Connecticut Avenue and Q Street NW at 8:31 a.m. and at 4:14, 5:33, 5:52, 6:13 and 6:31 p.m. will be discontinued because of low ridership.

L1 and L2 buses will be available to customers who used these buses. Northbound L1 and L2 buses will run from downtown every 20 minutes between 4 and 6 p.m.

N22 Navy Yard Shuttle

Buses will be changed to run every 18 minutes between 9 a.m. and 3 p.m. and every 11 minutes between 3 and 6 p.m. Buses which leave Union Station at 5:48 and 6 a.m. will be changed to leave at 5:53 and 6:03 a.m. to make it easier for customers who are transferring from MARC trains.

W4 Deanwood-Alabama Avenue Line

Weekday, Saturday and Sunday schedules will change. Buses will leave Anacostia station one to three minutes earlier than now scheduled.

MARYLAND

A11, A12 M. L. King Jr. Highway Line

The Saturday schedule will change. The same number of buses will run at current intervals but individual bus times will change. Please check the new timetable for specific bus times.

C2, C4 Greenbelt-Twinbrook Line

The weekday schedule will change. Buses will run every eight minutes in the rush hour between Wheaton station and University Boulevard and Riggs Road.

D12, D14 Oxon Hill- Suitland Line

Saturday and Sunday schedules will change. Please check the new timetable for specific bus times.

J1, J2, J3 Bethesda-Silver Spring Line

Weekday, Saturday and Sunday schedules will change. Please check the new timetable for specific bus times.

J4 College Park-Bethesda Line

The weekday schedule will change. The same number of buses will run but individual bus times will change. Please check the new timetable for specific bus times.

K6 New Hampshire Avenue-Maryland Line

The weekday schedule will change. A bus will be added to leave White Oak at 4:53 a.m.

L7, L8 Connecticut Avenue-Maryland Line

The weekday schedule will change. Please check the new timetable for specific bus times.

W13, W14 Bock Road Line

The timetable will be changed to show arrival times at Bock Road (at St. Barnabas Road) instead of Livingston Road (at Oxon Hill Road). Please check the new timetable for specific bus times.

Y7, Y8, Y9 Georgia Avenue-Maryland Line

The weekday schedule will change. Most buses now will run between Montgomery General Hospital in Olney and Silver Spring station. Buses will run every 15 minutes in rush hours, every 20 minutes in the midday and every 30 minutes in the late evening.

Buses which pass Leisure World before 6 a.m. and after 9 p.m. but do not stop at the clubhouse will be renamed Y9. Buses which serve the clubhouse throughout the day will be designated Y8.

Southbound Y7 buses will serve the Norbeck Park & Ride lot during the morning rush hour and northbound Y7 buses will serve the lot in the afternoon rush hour. Y7 buses also will stop at the Leisure World clubhouse. Y7 buses will stop running between the lot and

Rockville Metro station. Q2 Metrobuses and Ride On 48 and 49 buses are available for customers who want to get from Rockville station to points along Georgia Avenue via Veirs Mill Road and Rockville Metro station.

Z19 Calverton Express Line

Z19 will be discontinued. Z7 and Z17 buses will continue to run between Calverton and Silver Spring station.

VIRGINIA

2B, 2G Washington Boulevard Line

Weekday morning and afternoon rush hour buses will be changed to run up to nine minutes earlier or later between Fair Oaks Mall and Jermantown Road at the AT&T Building (east of Chain Bridge Road). Please check the new timetable for specific bus times.

3A Lee Highway Line

On weekdays, buses will be rescheduled by two to four minutes during the midday between Annandale (Patriot & Americana drives) and East Falls Church station. Please check the new timetable for specific bus times.

3T Pimmit Hills Line

The Saturday holiday schedule will change for Columbus, Veterans, Martin Luther King, Jr. and Presidents days. Eastbound buses to West Falls Church-VT/UVA station will run via the Colshire loop only at 6:45, 7:45 and 8:45 a.m. Westbound buses to Tysons-Westpark Transit Station will run via the loop only at 3:50, 4:50, 5:50 and 6:50 p.m. All other buses will bypass the Colshire Drive loop and serve stops on Dolley Madison Boulevard (Route 123) at Colshire Drive/Scotts Crossing Road.

7W Lincolnia-North Fairlington Line

The northbound buses which leave Lincolnia Road and Quantrell Avenue on weekdays at 6:39 and 6:41 a.m. will be changed to leave at 6:36 and 6:44 a.m.

11P Hunting Towers-Potomac Yard-Crystal City Line

The weekday schedule will change. Buses will run every 36 minutes during the morning and afternoon rush hours. Midday and evening buses will continue to run as currently scheduled. Please check the new timetable for specific bus times.

11Y Mount Vernon Express Line

The weekday schedule will change. In the mornings, bus departure times from Mount Vernon to Alexandria will not change but buses will arrive at Farragut Square three to nine minutes later than now scheduled. In the afternoon, buses will be changed to pass through Alexandria three to four minutes later than now scheduled. Please check the new timetable for specific bus times.

15K Chain Bridge Road Line

The westbound bus from Rosslyn station at 6:40 a.m. will be changed to pass stops four minutes earlier than currently scheduled between Dolley Madison Boulevard (Route 123) and Colshire Drive, Tysons Corner Center and George Mason University.

Look inside for the chart which lists the additional buses scheduled on selected routes to complement the "later" Friday and Saturday night and "earlier" Saturday and Sunday morning Metrorail service.

Metrobus service to change on September 29, 2002

Metrobus service will change in the District of Columbia, Maryland and Virginia. Each change is described briefly in this brochure. You'll find new timetables soon in bus and rail station take-one racks. Detailed information and schedules are available at:

wmata.com/timetables

202-637-7000 (TTY 202-638-3780)

DISTRICT OF COLUMBIA

5A DC-Dulles Line

On weekends, new westbound buses will leave L'Enfant Plaza station at 9:35 and 10:35 a.m. and at 12:35, 1:35, 2:35, 3:35, 4:35 and 5:35 p.m. New eastbound buses will leave Dulles International Airport on weekends at 10:30 and 11:30 a.m. and at 1:30, 2:30, 3:30, 4:30, 5:30 and 6:30 p.m. Buses leaving L'Enfant Plaza station at 1:05, 2:05, 3:05 and 4:05 p.m., and the airport at 2, 3, 4 and 5 p.m. will be discontinued.

D8 Hospital Center Line

Weekday, Saturday and Sunday schedules will change. Buses will run until midnight each night. On weekdays and Saturdays, buses will run every 30 minutes and on Sundays, buses will run every 40 minutes.

N22 Navy Yard Shuttle Line

Holiday service will be added to the schedule. Buses will run every 15 minutes between 6-9:30 a.m. and 3-6:30 p.m on Columbus Day, Veterans Day, Martin Luther King Jr. Day and Presidents Day.

MARYLAND

B22 Bowie State University Line

The 4:56 and 5:26 a.m. buses from Bowie State University will be changed to originate at Millsteam and Moylan drives at 5:02 and 5:32 a.m. The first bus will leave the University at 5:56 a.m.

B23 Bowie-Belair Line

In the mornings, the first three B23 buses will be renamed B24 and will continue on Annapolis Road instead of diverting onto Fontana Drive. Schedules will change to reflect actual travel times. Please check the new timetable for individual bus times.

B27 Bowie-New Carrollton Line

Schedules will change to reflect actual travel times. Please check the new timetable for individual bus times.

C12, C14 Hillcrest Heights Line

The weekday schedule will change. Two additional C12 buses will leave Naylor Road station at 7:45 and 8:15 p.m. going to Branch Ave station. Two new C14 buses will leave Branch Ave station at 7:10 and 7:40 p.m. going to Naylor Road station.

D12, D13, D14 Oxon Hill-Suitland Line

Weekday and Saturday schedules will change. On weekdays from Southern Ave station, the 6:10 p.m. D13 bus will be changed to terminate at Camp Springs, and the 6:30 p.m. D13 bus will continue to Suitland station. D12 and D14 buses will run later on weekday evenings. On Saturdays, an additional D12 will leave Suitland station at 7:57 p.m. and an additional D14 will leave at 8:09 p.m.

Continued on next page.

On Saturdays an additional D14 will leave Southern Ave station at 7:47 p.m.and an additional D12 will leave the station at 8:17 p.m. Please check the new timetable for individual bus times.

F8 Prince George's-Langley Park Line
The Sunday schedule will change. Buses will run every hour instead of every two hours. While departure times will not change for the first and last scheduled buses, other bus times will change. Please check the new timetable for individual bus times.

F14 Sheriff Road-Capitol Heights Line
Weekday schedules will change. The first bus in the morning will leave at 4:39 a.m. from Bradbury Heights. A new bus will leave Bradbury Heights at 5:03 a.m. and arrive at New Carrollton station at 6 a.m. Other northbound bus departure times will not change. A new F14 will leave East Capitol Street and Southern Avenue (Capitol Heights station) at 5:17 a.m. and arrive at Naylor Road station at 5:47 a.m. Other southbound bus departure times will not change.

J11, J12, J13, J14, J15 Marlboro Pike Line
Weekday schedules will change to reflect actual travel times. On Sundays, buses will be changed to run every hour instead of every two hours. A new J13 bus will leave Forestville on weekdays at 5:17 a.m. going to Federal Triangle. Please check the new timetable for individual bus times.

N11, N13 Branch Ave-King St. Express Line
Buses will be rescheduled to run every 20 minutes during rush hour. Midday and evening service will be discontinued. N11 buses will be changed to operate via Oxon Hill Road in both directions, and serve all stops between St. Barnabas Road and the Oxon Hill Park & Ride lot. N13 buses will stop at Suitland station instead of Branch Ave station to provide direct bus service to the Suitland Federal Center. Please check the new timetable for individual bus times.

P17 Oxon Hill-Fort Washington Line
A new P17 bus will leave 17th and H streets NW at 3:15 p.m. on weekdays. No other changes are scheduled.

T15, T16, T17 Greenbelt Line
All rush hour buses will operate as T17 and will be rescheduled to run every 30 minutes. R12 buses are available for those customers who now use T15 buses to get to destinations near federal courthouse and Capital Office Park. Please check the new timetable for individual bus times.

V14 District Heights-Seat Pleasant Line
On Sundays, buses will be rescheduled to run every hour instead of every two hours. Service will begin one hour earlier. The first buses will leave Penn Mar Shopping Center at 9:39 a.m. and Addison Road-Seat Pleasant station at 9:15 a.m.

VIRGINIA

3T Pimmit Hills Line

Holiday service will be added to supplement regular Saturday service on Columbus Day, Veterans Day, Martin Luther King Jr. Day and Presidents Day. Buses will run every 30 minutes between 6:30-9:30 a.m. and 3-7 p.m. on these holidays.

12E Centreville South Line

Buses will be rescheduled to leave the Centreville Methodist Church Park & Ride lot at 5:39, 6:07, 6:19, 6:44, 6:54, 7:14, 7:29 and 7:59 a.m. While these buses will pass St. Germain and Strasburg drives two minutes later than shown on the current timetable, they will continue to arrive at the Centreville/Stone Road Park & Ride lot and Vienna/Fairfax-GMU station as currently scheduled.

14C Lakeforest-Tysons Express (Smartmover)

The 8:30 a.m. bus from Lakeforest will be changed to leave at 8:35 a.m. to make it easier for customers who transfer from Ride On buses.

NEW 16Y Columbia Pike-Farragut Square Line

New weekday 16Y service will operate between Columbia Pike in Arlington, Virginia and downtown D.C. Regular one way $1.10 fares will be charged. Buses will run eastbound to D.C. in the mornings, and in the afternoons, buses will run westbound to Virginia.

16Y buses will run every 30 minutes between Barcroft (Columbia Pike and Four Mile Run Drive) and McPherson Square via Roosevelt Bridge.

In the mornings, customers may get on the bus at any stop along the route to Courthouse Road and Columbia Pike. Beginning at Courthouse Road and Columbia Pike, customers may not get on or off the bus until the bus stop at 20th and E streets NW. Customers may get off at any stop between 20th and E streets and 15th and K streets NW.

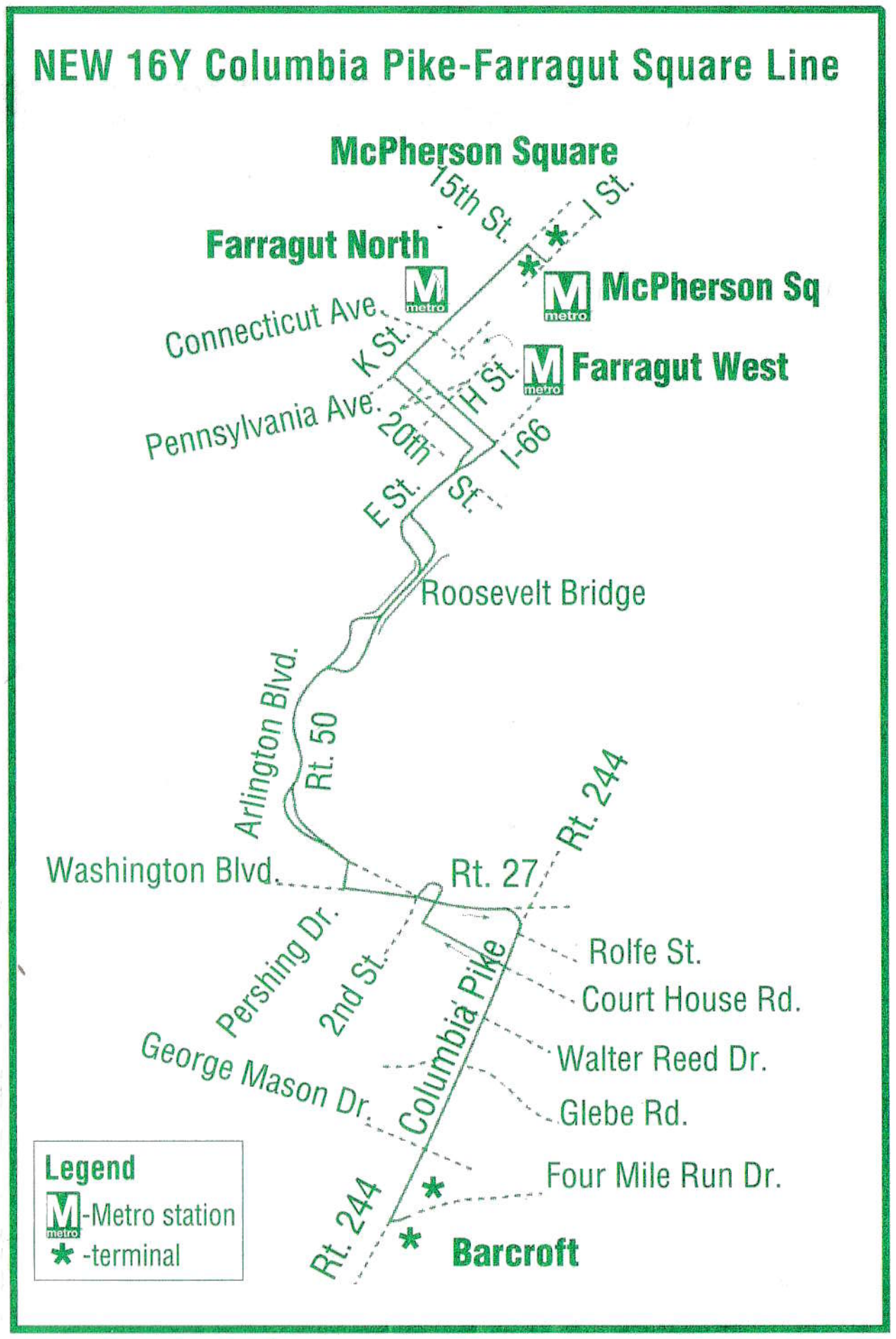
NEW 16Y Columbia Pike-Farragut Square Line
McPherson Square
15th St.
I St.
Farragut North
McPherson Sq
Connecticut Ave.
K St.
H St.
Farragut West
Pennsylvania Ave.
20th St.
I-66
E St.
Roosevelt Bridge
Arlington Blvd.
Rt. 50
Rt. 244
Washington Blvd.
Rt. 27
Rolfe St.
Court House Rd.
Pershing Dr.
2nd St.
Columbia Pike
Walter Reed Dr.
George Mason Dr.
Glebe Rd.
Four Mile Run Dr.
Rt. 244
Barcroft
Legend
M-Metro station
*-terminal

In the afternoons, customers may get on the bus at any stop between 15th and K and 19th and F streets NW. After serving the stop at 19th and F streets, the bus will operate non-stop to Columbia Pike and Rolfe Street. At this and subsequent stops, customers may get on and off the bus.

Continues on back panel.

24M, 24P Ballston-Pentagon Line

The weekday and Saturday schedules will be changed to reflect the discontinuation of service at Fort Myer. While departure times for westbound buses leaving Pentagon station will not change, arrival times will change at bus stops west of Fort Myer and at Ballston-MU station. Buses will arrive at these locations approximately five to seven minutes earlier. Eastbound buses from Ballston-MU station will be changed to leave five to seven minutes earlier. Please check the new timetable for individual bus times.



Metrobus Service Changes

Metro opens doors
metro

Effective Sunday, September 29, 2002

metro opens doors

METROBUS SERVICE CHANGES EFFECTIVE DECEMBER 12, 1999

Service will change on Metrobuses regionwide on Sunday, December 12. Additional trips have been scheduled on many routes to eliminate overcrowding. Passengers will have shorter waits between trips on some routes.

In the District of Columbia, passengers on the Fort Lincoln Shuttle Line will have expanded weekday service on the B9 between Rhode Island Ave station and Colmar Manor. *In Maryland* on the Central Avenue Line (C21-C29), the East Kettering Loop has been expanded. The Eastover-Indian Head Highway Line (W11-W12) have been rerouted on Brinkley Road. Residents in the townhouses on Haras Place and in the high-rise apartments near Brinkley Road will have a shorter walk to the bus stop.

In Virginia, the Wilson Boulevard-Fairfax Line (1B-1Z) has been expanded to serve the Inova Fair Oaks Hospital seven days a week. This change will provide service on Sundays to Inova Fairfax Hospital and Fair Oaks Mall. A new 16L will offer more frequent peak hour service to residents along Columbia Pike, west of Bailey's Crossroads.

A brief description of each change is included in this brochure. New timetables will be in Metrobus and Metro station take-one racks soon. Detailed information and schedules are available at:

202/637-7000
(TDD 202/638-3780)
Weekdays, 6 a.m. to 10:30 p.m.
Weekends, 8 a.m. to 10:30 p.m.

Online Information: www.wmata.com
Timetables by Fax: 202/962-1420

DISTRICT OF COLUMBIA

30, 32, 34, 36
Pennsylvania Avenue Line

An additional Rt. 30/ trip will leave Friendship Heights station weekdays at 8:48 a.m. going to Archives. In the afternoon, one additional Rt. 30 trip will leave Potomac Ave station at 2:26 p.m. going to Friendship Heights. Trip times will change for eastbound 32, 34 and 36 trips leaving Friendship Heights weekdays between 5:15 and 6:35 p.m.

90
U Street-Garfield Line

An additional trip will begin at 8th and L streets, S.E. weekdays at 11:13 a.m. going to Duke Ellington Bridge. The trip which leaves Anacostia station weekdays at 11:04 a.m. will be changed to leave two minutes later, at 11:06 a.m.

B2
Bladensburg Road-Anacostia Line

Weekday, Saturday and Sunday schedules will change. Street construction on Eastern Avenue between Bladensburg Road and Rhode Island Avenue has temporarily rerouted buses and the detour route has lengthened travel times.

B8, B9
Fort Lincoln Shuttle Line

Morning and afternoon peak hour schedules will change. Buses will be scheduled to operate every 13-14 minutes. A new Rt. B9 will operate weekdays between Rhode Island Ave station and Colmar Manor. Buses will be scheduled to leave the station every hour from 9:04 a.m. to 3:04 p.m. Buses will leave Colmar Manor every hour from 9:30 a.m. to 3:30 p.m. The current B9 trips between Fort Lincoln and Colmar Manor will be discontinued.

From Rhode Island Ave station, B9 buses will follow the current B8 route to Fort Lincoln Drive at the Petersburg Apartments. Buses will continue on Fort Lincoln Drive, make a U-turn at 33rd Place and continue on Fort Lincoln Drive to Eastern Avenue. Buses will turn left on Eastern Avenue, right on Bladensburg Road, right on 40th Avenue and left on Newark Road to the terminal. From the terminal, westbound buses will continue on Newark Road, turn left on 41st Avenue, left on Bladensburg Road, left on Banneker Drive, left on 31st Place and right on Fort Lincoln Drive to the Petersburg Apartments and resume the B8 routing to Rhode Island Ave station.

D2
Glover Park-Dupont Circle Line

The weekday trip which starts at Calvert and 40th streets, N.W. at 8:20 a.m. will be changed to start at Connecticut Avenue and Q Street, N.W. at 8:03 a.m. It will pass Calvert and 40th streets, N.W. at 8:20 a.m.

D6
Sibley Hospital-Stadium-Armory Line

Weekday trips will be changed to operate every 20 minutes from Stadium-Armory station (between 9:30 a.m. and 3:30 p.m.) and from Sibley Hospital (between 9 a.m. and 3 p.m.). The D6/ trip which leaves 17th and Eye streets, N.W. weekdays at 8:02 a.m. will be extended to Sibley Hospital when public schools are open.

Continued on next page ➔

E2, E3
Military Road-Crosstown Line

The weekday schedule will change. Trips on each route will be changed to operate every 32 minutes westbound from Ivy City or Fort Totten between 10 a.m. and 3 p.m. and eastbound from Friendship Heights between 9 a.m. and 2 p.m. Combined E2 and E3 trips will operate every 16 minutes between Friendship Heights and Fort Totten stations.

G8
Rhode Island Avenue Line

The weekday schedule will change. Trips will be changed to operate every 25 minutes westbound from Avondale between 9 a.m. and 3 p.m. and eastbound from Farragut Square between 10 a.m. and 2 p.m. The trip which leaves Farragut Square at 6:19 p.m. will be changed to leave at 6:14 p.m. An additional trip will be scheduled to leave Farragut Square weekdays at 6:31 p.m.

H8
Park Road-Brookland Line

On weekdays, trips will be changed to operate every 25 minutes westbound from Rhode Island Ave station between 9 a.m. and 3 p.m. and between 7 and 9 p.m. Trips from Mount Pleasant will also be changed to operate every 25 minutes between 9:30 a.m. and 3:30 p.m. and between 6:30 and 8:30 p.m. Evening peak hour service will be changed to operate every 15 minutes, and late evening service will operate every 33 minutes.

K2
Takoma-Fort Totten Line

Morning and afternoon peak hour service will be changed to operate every 20 minutes. An additional trip will be scheduled to leave Fort Totten station weekdays at 6:35 p.m. going to Takoma via Walter Reed.

M4
Nebraska Avenue Line

Buses will operate more frequently

Midday trips going to or from Pointer Ridge will be changed to loop through Hampton Mall once an hour in both directions. On Saturdays, C29 will be changed to operate every hour and loop through the Largo Town Center area.

F4, F6
Prince George's-Silver Spring Line

Westbound buses to Silver Spring will be changed to stop at Prince George's Plaza Shopping Center then continue to Prince George's Plaza station. Eastbound buses to New Carrollton will continue to stop at the station before going to the shopping center. Scheduled times will change only for westbound buses at the shopping center and station.

J8, J9
I-270 Express Line

J9 trips leaving Lakeforest Transit Center at 5:41 and 5:56 a.m. will be replaced by one trip leaving the center at 5:51 a.m.

In the afternoon, J9 trips which leave Bethesda station at 3, 3:15, 3:30 and 3:45 will be replaced by trips leaving at 3, 3:20 and 3:40 p.m. One additional J9 trip will leave Bethesda station at 6:15 p.m. J8 trips which leave Bethesda station at 6:19 and 6:34 a.m. will be replaced by one trip which will leave at 6:29 a.m.

J8 trips from Lakeforest Transit Center at 3:39, 3:54, 4:09 and 4:24 will be replaced by trips leaving at 3:39, 3:59 and 4:19 p.m. One additional J8 trip will leave Lakeforest at 5:41 p.m.

P17, P19
Oxon Hill-Fort Washington Line

The weekday schedule will change. The number of trips scheduled to operate will not be affected. Please check the new timetable for details.

R1, R2, R5
Riggs Road Line

Weekday, Saturday and Sunday schedules will change. The number of trips scheduled to operate will not be affected. Please

changed to operate midday service between Ballston and Rosslyn via Wilson, Clarendon and Washington boulevards.

On Saturdays, 1C trips will be extended from Fair Oaks Mall to Inova Fair Oaks Hospital, and operate every 60 minutes between 7:30 a.m. and 11 p.m.

On Sundays, most 1F (Annandale Road) trips will be changed to 1C trips and extended to Inova Fair Oaks Hospital via Inova Fairfax Hospital and Fair Oaks Mall. Buses will operate every 60 minutes between 7:30 a.m. and 8:30 p.m.

9A
Richmond Highway Line

Weekday service will be extended from Fort Belvoir to the Lorton VRE Station via Richmond Highway (Route 1), Telegraph Road, Whernside Street, Pohick Road, Richmond Highway, Lorton Road and Lorton Station Boulevard. Trips will operate every 60 to 70 minutes going to Lorton VRE Station from 4:30 a.m. to 11:30 p.m. Trip times between Fort Belvoir and the Pentagon will not change.

13A, 13M
National Airport-Pentagon-Washington Line

13M weekday midday service between Pentagon and Rosslyn stations via downtown D.C. and Georgetown will be replaced by 13A trips leaving Pentagon station at 10:23 and 11:23 a.m., 12:23, 1:23 and 2:23 p.m.

13A midday trips will replace that portion of the 13M route between the Pentagon and Potomac Park. Service will be discontinued on 23rd Street, N.W. between Washington Circle and Virginia Avenue. Alternate service will be available on Metrorail at Foggy Bottom-GWU station and Rt. 80 Metrobus (on Virginia Avenue). Rt. 38B midday service will replace 13M service between Rosslyn, Georgetown and Washington Circle.

16L (NEW)

Nebraska Avenue Line

Buses will operate more frequently between Pinehurst and Sibley Hospital. Buses will operate every 20 minutes from Pinehurst between 5:56-8:56 a.m. and 3:56- 5:36 p.m., and from Sibley Hospital between 6:26-8:26 a.m. and 3:26-6:06 p.m. Additional trips will leave Pinehurst going to Tenleytown-AU station every 20 minutes between 7:08- 8:48 a.m. Additional trips will leave Tenleytown-AU station every 20 minutes between 7:29-8:29 a.m. going to Pinehurst.

S2
16th Street Line

S2/ trips which leave 10th Street and Constitution Avenue, N.W. at 5:11 and 5:27 p.m. will be extended to Silver Spring station.

Rt. W4
Deanwood-Alabama Avenue Line

On Saturdays, trips will be rescheduled to operate every 30 minutes.

X2
Benning Road-H Street Line

Trips which leave Lafayette Square weekdays at 2:18, 2:28 and 2:38 p.m. will be changed to leave at 2:16, 2:25 and 2:32 p.m. One additional trip will be scheduled to leave Lafayette Square at 2:39 p.m.

MARYLAND

C21, C22, C23, C25, C26, C29
Central Avenue Line

The East Kettering loop will be expanded. C23, C25, C26 trips and the first morning C22 westbound and the last evening C22 eastbound Pointer Ridge trips will be changed to operate via Cambleton, Whiteholm (instead of Essenton), Keverton and Watkins Park drives. In West Kettering, C21, C22 and C29 trips will be changed to operate straight through via Kettering Drive between Largo Road and Central Avenue. Service via Herrington and Bennington drives will be discontinued.

to operate will not be affected. Please check the new timetable for details.

R3
Greenbelt-Fort Totten Line

The weekday schedule will change. The number of trips scheduled to operate will not be affected. Please check the new timetable for details.

R4
Queens Chapel Road Line

The weekday, Saturday and Sunday schedules will change. Please check the new timetable for details.

W11, W12
Eastover-Indian Head Highway Line

On weekdays, W11 and W12 trips which arrive at Federal Center SW station before noon and leave the station between 3-7 p.m. will be changed to serve the townhouses on Haras Place and the high-rise apartments near Brinkley Road. Buses will follow the regular route to Brinkley Road then operate via Glen Rock and Corning avenues, Everhart and Haras places, then return to Brinkley Road and follow the regular route. The W12 which leaves Federal Center SW station weekdays at 5:55 p.m. will be changed to leave the station at 6:10 p.m.

VIRGINIA

1B, 1C, 1D, 1F, 1Z
Wilson Boulevard-Fairfax Line

Weekday, Saturday and Sunday schedules will change. 1C, 1F and 1Z weekday trips will be extended from Fair Oaks Mall and Fairfax Circle to Inova Fair Oaks Hospital via Fair Lakes Parkway, Fairfax County Parkway, Rugby Road, Alder Woods Drive and Joseph Siewick Drive. Service to the hospital will operate every 30 minutes in the peak and every hour in the off-peak between 7 a.m. and 11:30 p.m. Between 9:30 a.m. and 3:10 p.m., 1B and 1C trips will begin and end at Ballston-MU station instead of Rosslyn station. 38B will be

16L (NEW)
Annandale-Skyline City-Pentagon Line

A NEW 16L will operate between Annandale and Pentagon station during weekday peak hours. Regular $1.10 fares will be charged. This route will offer more frequent service on Columbia Pike west of Bailey's Crossroads, and supplement 28G service between Skyline City and Pentagon station. Trips will leave Little River Turnpike (Route 236) and John Marr Drive at 6:47, 7:17 and 7:47 a.m. and operate via Route 236, John Marr Drive, Columbia Pike, Leesburg Pike, Carlin Springs and Seminary roads and I-395 HOV Lanes to Pentagon station. Trips will be scheduled to leave Pentagon station at 4:50, 5:20 and 5:55 p.m.

23A, 23B, 23T
McLean-Crystal City Line

Weekday 23A and 23T trips will be rerouted to the Tysons-Westpark Transit Station at Jones Branch Drive and Spring Hill Road. Westbound 23A trips to Tysons-Westpark Transit Station will be rerouted and extended north of Tysons Corner Center via Ring Road, bridge across Route 123, Galleria Drive, Tysons Galleria Roadway, Tysons Boulevard, Park Run Drive and Jones Branch Drive to Tysons-Westpark Transit Station. Eastbound 23A trips from Tysons-Westpark Transit Station will operate via Jones Branch Drive, Park Run Drive, Tysons Boulevard, Galleria Drive (westbound), Tysons Galleria Roadway, Tysons Boulevard, Galleria Drive (eastbound), bridge over Route 123 and Ring Road to Tysons Corner Center, then continue current routing to Ballston-MU Station and Crystal City.

Early morning and late night 23T trips to and from Tysons Corner Center will be changed to 23A trips and extended to Tysons-Westpark Transit Station.

Continued on next page ➔

Rts. 23A, 23B, 23T continued from previous page.

23A trips will continue to operate every 30 minutes during peak hours and every 30 to 60 minutes in off-peak hours. Some trip times will change. An additional trip will leave Ballston-MU station at 4:03 p.m. going to Tysons-Westpark. One additional 23A/ trip will leave Tysons-Westpark at 4:52 p.m. going to Ballston-MU station.

To provide earlier and later service to the Westpark area on weekends, 23B trips to and from Tysons Galleria/Westpark (Tysons Boulevard and Westbranch Drive) and 23T trips to and from Tysons Corner Center will be rerouted to the Tysons-Westpark Transit Station at Jones Branch Drive and Spring Hill Road via the weekday 23A routing described above. Trip times will change.

Due to the rerouting, 23A service on Greensboro, Westpark, Westbranch and Jones Branch drives (between Westbranch and Westpark drives) will be discontinued. Metrobus Rt. 2C and Fairfax Connector Rts. 427, 574 and 984 will serve Greensboro Drive. Metrobus Rts. 3W, 3Z, Montgomery-Tysons SmartMover Rts. 14A and 14M, and Fairfax Connector Rts. 421, 941 and 942 will serve Westpark and Jones Branch drives.

29K, 29M, 29N
Alexandria-Fairfax Line

29M weekday trips will be changed to 29N and extended from Lincolnia Road and Quantrell Avenue in Alexandria to NVCC-Annandale Campus (Route 236 and Lake Drive) and Fairfax Circle (Arlington Boulevard and Pickett Road) via the present 29N Saturday routing. Westbound 29N trips will leave Royal and Pendleton streets at 7:15 a.m., 4:29, 5:29, 6:29 and 10:05 p.m. The last trip will operate as a 29N/ to NVCC-Annandale only. Eastbound 29N trips will leave Fairfax Circle at 6:37 and 8:47 a.m., 5:02 and 6:06 p.m. 29M service on Beauregard Street, Quantrell Avenue and Lincolnia Road will be discontinued. Replacement service is available on Rts. 7A, 7F, 7H and 7X with a transfer to 29N at Route 236 and Beauregard Street. 29K weekday trip times will change to improve coordination with DASH AT-8 on Duke Street in Alexandria.

38B
Ballston-Farragut Square Line

New midday 38B service will operate on weekdays between Rosslyn, Georgetown, Washington Circle and Farragut Square. It replaces 1B, 1C (between Ballston-MU and Rosslyn stations) and 13M (between Rosslyn, Georgetown and Washington Circle) service and eliminates transfers for passengers traveling between Ballston, Rosslyn and Georgetown.

Trips will operate every 30 minutes. Eastbound trips will leave Ballston-MU station from 9:35 a.m. to 2:35 p.m. Westbound trips will leave Farragut Square from 9:50 a.m. to 2:50 p.m. Weekday morning and afternoon peak hour and evening service will not change.

For more information:

Customer Information
202/637-7000
(TDD 202/638-3780)
Weekdays, 6 a.m. to 10:30 p.m.
Weekends, 8 a.m. to 10:30 p.m.

Online Information: www.wmata.com
Timetables by Fax: 202/962-1420

METROBUS SERVICE CHANGES

In the District of Columbia, Maryland and Virginia

Effective December 12, 1999



Washington Metropolitan Area Transit Authority
600 Fifth Street, N.W. Washington, D.C. 20001
Information: 202/637-7000 (TDD 202/638-3780)
www.wmata.com

METROBUS SERVICE CHANGES EFFECTIVE SUNDAY, DECEMBER 28, 1997

Effective Sunday, December 28, 1997, Metrobus service will change in the District of Columbia and Virginia. Information on each change is briefly explained in this brochure and new Metrobus schedules will be available soon from your bus driver or station manager.

How will these changes affect you?
In the District of Columbia, most of the changes affect weekday schedules. Rt. K2 will be extended to Walter Reed Army Medical Center and communities on Blair Road and Eastern Avenue, east of Georgia Avenue. And, there's a great introductory offer for Rt. K2 riders. Starting Monday, December 29 and continuing through Monday, January 5, 1998, the fare will be FREE on Rt. K2.

In Virginia, most of the changes affect individual trip times. On Rts. 13B, 13F and 13G, trips have been rerouted at National Airport to make it convenient for airport passengers and employees who use the airport when Metrorail is closed.

Need more information?
Call Customer Information at 202/637-7000 (TDD 638-3780) for detailed information and new schedules. Help is available from 6 a.m. to 10:30 p.m. weekdays, and from 8 a.m. to 10:30 p.m. weekends. Information can be translated in more than 100 different languages.

Need schedules in a hurry?
Call TripFax at 202/962-1420 to have timetables faxed to you at home or at the office. We'll fax you the index of information available first. After you decide what you need, just fax us your order. Your request will be faxed to you anywhere in the Washington area.

DISTRICT OF COLUMBIA

Rt. 42
Mount Pleasant Line

Two additional trips will be scheduled to leave Mount Pleasant on weekdays between 4:38 and 5:38 p.m. During this time, trips will leave Mount Pleasant at 4:38, 4:46, 4:54, 5:02, 5:09, 5:16, 5:23, 5:30 and 5:38 p.m. The 5:02 and 5:23 p.m. trips will end at Farragut Square while the other trips will end at Metro Center.

The northbound trip which passes Connecticut Avenue and Q Street, N.W. on weekdays at 5:47 p.m. will be discontinued. Trips which pass that location at 5:39, 5:43, 5:51, 5:55, 6:00, 6:04 and 6:09 p.m. will be changed to pass at 5:40, 5:44, 5:49, 5:53, 5:58, 6:03 and 6:08 p.m.

Rt. 70
Georgia Avenue-7th Street Line

The weekday terminal on the west side of Delaware Avenue S.W., north of River Park Apartments, will be moved to the west side of Half Street S.W., south of O Street. Buses will leave the new terminal one minute later than now scheduled. On Saturdays, trips which leave Silver Spring station between 7:49 a.m. and 7:01 p.m. will be changed to leave two minutes earlier but arrival times at points south of the District line will not change.

Rts. 96, 97
East Capitol Street-Cardozo Line

Most Rt. 96 trips will be extended from 14th and U Streets, N.W. to the off-street terminal at Duke Ellington Bridge via U, 18th and Calvert Streets. The turnaround loop via 14th, W and 13th Streets will be discontinued.

Weekday, Saturday and Sunday schedules will change. During peak hours, Rt. 96 will operate every 15 minutes in the morning and every 18 minutes in the afternoon. Weekday trips will operate every 22 minutes during the midday. Trips will operate every 32 minutes on Saturdays and every 40 minutes on Sundays. Check the new timetable for specific trip times.

Rt. 97 trips which leave Capitol Heights station at 4:53, 5:10, 5:28 and 5:48 a.m. 6:08 p.m. and those which leave Union Station at 5:18, 5:44, 6:02 and 6:17 a.m., 6:28 and 6:45 p.m. will be replaced by Rt. 96 trips.

> *NOTE:* If you are presently boarding a Rt. 97 Metrobus at a bus stop on East Capitol Street between 13th and 18th Street, starting December 29, you will now have to board a Rt. 96 Metrobus at a stop on Massachusetts Avenue, S.E.

Rts. A2, A6, A8
Anacostia-Congress Heights Line

To coordinate train arrival times with scheduled bus departures, the trips scheduled to leave Anacostia station weekdays at 10:04 (Rt. A2), 10:43 (Rt. A6) and 10:53 p.m. (Rt. A8) will be changed to leave the station at 10:09 (Rt. A2), 10:49 (Rt. A6) and 10:57 p.m. (Rt. A8).

The Rt. A2 bus which leaves Southeast Community Hospital at 10:29 p.m. on weekdays will be changed to leave at 10:33 p.m.

Rt. A9
South Capitol Street Line

Service will be changed to operate every 9 to 12 minutes in the morning and every 11 to 20 minutes in the afternoon.

Rt. K2
Takoma-Fort Totten Line

Rt. K2 will be extended north and west of Takoma station to serve Walter Reed Army Medical Center and communities on Blair Road and Eastern Avenue, east of Georgia Avenue. Weekday mornings, southbound buses will leave Takoma station via Cedar, 4th and Butternut Streets. Buses will continue onto the campus of Walter Reed Army Medical Center via Main Drive, 14th, Dahlia and 13th Streets, North Road, Elder Street, Building 2 hospital roadway, Dahlia Street, Georgia Avenue, Kalmia Road, Eastern Avenue, Blair Road and Cedar Street. From here, buses will return to Takoma station and resume the current route to Fort Totten station.

Routes will not change for northbound buses which operate from Fort Totten station to Takoma station weekday mornings and southbound buses which operate from Takoma station to Fort Totten station weekday afternoons.

Weekday afternoons, northbound buses will follow the current route from Fort Totten station to Takoma station then continue via Cedar Street, Blair and Kalmia Roads and Eastern and Georgia Avenues onto the campus of Walter Reed Army Medical Center. Buses will continue via Main Drive, 14th, Dahlia and 13th Streets, North Road, Elder Street, Building 2 hospital roadway, Dahlia Street, Georgia Avenue, Butternut, 4th and Cedar Streets and return to Takoma station.

Weekday trips will be changed to operate every 30 minutes between 6 and 9 a.m. and 3:15 and 6:15 p.m.

> ***GREAT NEWS***: To encourage you to try Rt. K2, rides are FREE between December 29 and January 5, 1998 (may be extended).

Rt. S1
16th Street-Potomac Park Line

The weekday schedule will change. Departure times for buses which leave 14th Street and Missouri Avenue, N.W. in the morning will not change but buses will pass stops south of 16th and P Streets, N.W. earlier than now scheduled. Check the new timetable for specific times.

Rt. V6
Minnesota Avenue-M Street Line

The weekday schedule will change. Rt. V6 trips will be changed to Rt. V7 trips between 8:45 a.m. and 3:45 p.m., and will bypass the loop south of M Street, S.W. which will now be served by Rt. 70. The number of trips scheduled will not change.

Rt. W4
Deanwood-Alabama Avenue Line

To accommodate students who are traveling on weekday mornings, trip times will change for northbound buses which pass Alabama Avenue and 38th Street, S.E. between 7:22 and 9:32 a.m. Buses will be changed to pass this location at

7:22, 7:33, 7:42, 7:49, 8:01, 8:15, 8:30, 8:45, 9 and 9:32 a.m. The 7:33 and 7:49 a.m. trips will operate to Capital Plaza. The other trips will end at Deanwood station.

Rt. X1
Benning Road-Potomac Park Line

The weekday schedule will change. Trips will be changed to operate every 15 to 20 minutes weekday mornings and every 25 minutes weekday afternoons.

VIRGINIA

Rt. 9A
Fort Belvoir-Pentagon Line

The southbound trip which leaves Pentagon station weekdays at 6:02 a.m. will be changed to leave at 6:05 a.m. This change should make it easier to transfer from Metrorail at Huntington station.

Rts. 13A, 13B, 13F, 13G
National Airport-Pentagon-Washington Line

The clockwise Rt. 13A trips which leave Pentagon station weekdays at 4:10 and 4:35 p.m. will be changed to pass time points enroute to that location two to six minutes earlier than now scheduled. Check the new timetable for specific times.

On Saturdays and Sundays when Metrorail is closed, all trips will be rerouted to serve the upper level of National Airport at Gate B (America West), Entrance #1. Trip times and the number of trips scheduled will not change.

Rt. 15K
Chain Bridge Road Line

The eastbound trip which leaves George Mason University weekdays at 3:15 p.m. will be changed to leave at 3:11 p.m. to improve transfer connections at Rosslyn with Rt. 38B and at Tysons Corner with Fairfax Connector Rt. 5S.

Rt. 16D
Columbia Pike Line

The eastbound trip which leaves Patriot and Americana Drives weekdays at 6:24 a.m. will be changed to leave at 6:19 a.m.

Rt. 23A
McLean-Crystal City Line

Eastbound trips which leave Westpark at 4:30, 5:10 and 5:40 p.m. on weekdays will be changed to pass Tysons Corner Center at 4:51, 5:33 and 6:03 p.m. These trips will pass bus stops located east and south of Tysons Corner approximately five minutes later than now scheduled. Check the new timetable for specific times.

For more information

Call 202/637-7000 (TDD 638-3780) for more information and to order new schedules.

Help is available weekdays from 6 a.m. to 10:30 p.m. and on weekends from 8 a.m. to 10:30 p.m.

METROBUS SERVICE CHANGES

IN THE DISTRICT OF COLUMBIA AND VIRGINIA.

Effective Sunday, December 28, 1997

5119
Welcome Aboard
metro

M metro
Washington Metropolitan Area Transit Authority
600 Fifth Street, N.W. Washington, D.C. 20001
INFORMATION: 202/637-7000 (TDD 202/638-3780)
Web site: http://www.wmata.com

METROBUS SERVICE CHANGES EFFECTIVE SUNDAY, DECEMBER 27, 1998

On Sunday, December 27, 1998, Metrobus service will change in the District of Columbia and Maryland. Each change is briefly explained in this brochure.

New Metrobus timetables will be available soon in take-one racks on Metrobuses and in Metro stations.

How will these changes affect you?

Most of the changes are in the District of Columbia and they affect trip times. On Rt. V5, boarding and alighting restrictions will be discontinued.

In Maryland, Rt. C11 buses leaving Federal Center SW weekday mornings and returning to the station in the evenings will be renamed Rt. C13, and the Z7 and Z17 terminal in Calverton will be moved.

Need more information?

For detailed information and schedules, call Customer Information.

202/637-7000
(TDD 202/638-3780)
weekdays, 6 a.m. to 10:30 p.m.
weekends, 8 a.m. to 10:30 p.m.

Need schedules in a hurry?

To have timetables faxed to you in the metropolitan area, call TripFax at:

202/962-1420

We'll fax you the index of information first. Then you can place your order.

Surfing the net?

For travel information, visit Metro's web site at:

www.wmata.com

DISTRICT OF COLUMBIA

Rts. 90, 92
U Street-Garfield Line

Due to increased traffic in the U Street and Adams-Morgan areas in the evenings, Metrobuses have had difficulty maintaining current schedules. As a result, weekday and Saturday schedules will be changed.

In addition, weekday service will be reduced by one trip, and two trips will be added to the Saturday schedule. Check the new timetable for specific trip times.

Rts. 91, 93
Garfield Owl Line

Due to increased traffic in the U Street and Adams-Morgan areas in the evenings, Metrobuses have had difficulty maintaining schedules. As a result, weekday and Saturday schedules will be changed. The number of trips scheduled will remain the same but individual trip times will change. Check the new timetable for specific trip times.

Rts. 96, 97
East Capitol Street-Cardozo Line

Eastbound trips which leave Duke Ellington Bridge on weekdays at 6:16 and 6:34 p.m. and 12:16 a.m. will be changed to leave at 6:14 and 6:32 p.m. and 12:21 a.m. Westbound trips which leave Capitol Heights station weekdays at 3, 3:40, 7:22 and 11:21 p.m. will be changed to leave at 3:03, 3:43, 7:24 and 11:26 p.m.

The Rt. 96 trip which leaves Capitol Heights station weekdays at 3:20 p.m. and passes Stadium-Armory station at 3:36 p.m. will be discontinued. A new trip will leave Stadium-Armory station at 3:36 p.m. A new Rt. 97 trip will leave Capitol Heights station weekdays at 3:25 p.m. going to Union Station.

Rts. H8, H9
Park Road-Brookland Line

Now that surface construction of the Georgia Ave-Petworth station is completed, all service will be returned to regular route operation. Detours will be discontinued and weekday, Saturday and Sunday trip times will change. On weekdays, one trip will be added in each direction during the morning and afternoon peak hours. Peak hour trips will operate every 10-12 minutes in the mornings and every 16 minutes in the afternoons.

Rt. V5
Fairfax Village-L'Enfant Plaza Line

Trip times will not change. Restrictions will be changed so riders may board and alight at all stops in the mornings.

Rt. W4
Deanwood-Alabama Avenue Line

The weekday schedule will change. Northbound trips which pass Alabama Avenue and 38th Street S.E. at 7:38, 7:53, 8:06, 8:16 and 8:26 a.m. will be changed to pass at 7:34, 7:46, 7:58, 8:10 and 8:24 a.m.

The northbound trip which passes this location at 7:46 a.m. when public schools are open will be discontinued. Southbound trips which pass this location at 6:51, 7:08, 7:32 and 7:56 a.m. will be changed to pass at 6:56, 7:14, 7:29 and 7:59 a.m. The southbound trip which passes this location at 7:20 a.m. will be discontinued.

Need more information?
Call Customer Information at
202/637-7000
(TDD 202/638-3780)

MARYLAND

Rt. C11
Clinton Express Line

The number of trips scheduled to operate and trip times will not change but some of the trips will be renamed.

C11 trips leaving Federal Center SW station in the mornings and returning to the station in the evenings via Old Branch Avenue will be renamed C13.

C11 service leaving Clinton in the mornings and returning to Clinton in the afternoons via Branch Avenue will continue as C11 trips.

Rts. Z7, Z17 only
Old Columbia Pike Express Line

The Calverton terminal on Beltsville Road will be relocated around the corner to Beltsville Drive. The first two Z7 trips in the morning will leave from the stop on Calverton Boulevard east of Hunters Gate Court.

Buses will leave Hunters Gate Court three minutes earlier than now scheduled and will arrive at stops between Beltsville Drive and Beltsville Road and Silver Spring station at currently scheduled times.

METROBUS SERVICE CHANGES

In the District of Columbia and Maryland

Effective Sunday, December 27, 1998

5119
SPECIAL
metro

Washington Metropolitan Area Transit Authority
600 Fifth Street, N.W. Washington, D.C. 20001
INFORMATION: 202/637-7000 (TDD 202/638-3780)
Web site: www.wmata.com

METROBUS SERVICE CHANGES EFFECTIVE SEPTEMBER 18-20, 1999

Service will change on Metrobuses regionwide September 18-20. In the District of Columbia, bus service will be modified to complement the opening of two new Green Line Metro stations, Georgia Ave-Petworth and Columbia Heights. Neighborhood service will be enhanced through the use of smaller buses operating more frequently. These Metrobus changes are briefly described in this brochure.

Special Introductory FREE RIDES

Take a ***free*** ride on the new Rts. 60, 62, 64, 73, 98, 99, H5 or H7 between September 18 and October 2. Free rides will be available also on Rts. D2, D4, D8, H6 and N8, Sunday, September 19 through Saturday, October 2. The 🚌 symbol identifies those routes listed in this publication that will offer free rides.

Metrobus service changes in Maryland and Virginia are described in a separate brochure available in take-one racks in Metro stations and on buses operating in those areas.

New timetables will be available soon in take-one racks on Metrobuses and in Metro stations.

For detailed information and schedules, call Customer Information at:

202/637-7000
(TDD 202/638-3780)
Weekdays, 6 a.m. to 10:30 p.m.
Weekends, 8 a.m. to 10:30 p.m.

Online Information: www.wmata.com
Timetables by Fax: 202/962-1420

Rt. 42—Mount Pleasant Line

(As of September 19)

Trips will be added to the schedule to relieve overcrowding. On weekdays, two new trips will operate between 8 and 9 a.m. and one new trip will operate between 10 and 10:30 a.m. from Mount Pleasant to Metro Center station. Two new trips will operate between 6:30 and 7:30 p.m. from Farragut Square to Mount Pleasant. On Saturdays, one new trip will operate from Metro Center to Mount Pleasant between 4 and 5 p.m. On Sundays, two new trips will operate between 4 and 6 p.m. from Metro Center station to Mount Pleasant. Other trip times will also change.

Rts. 52, 53 (NEW), 54—14th Street Line

(As of September 18)

Rt. 54 will be extended to L'Enfant Plaza. Southbound buses will follow the regular route to Pennsylvania Avenue and 7th Street, N.W. Buses will turn right on 7th Street and left on D Street S.W. to the terminal. Northbound buses will leave this terminal and continue on D Street to 6th Street. Buses will turn left on 6th Street, left on Independence Avenue and right on 7th Street to Pennsylvania Avenue where the regular route will be resumed.

A new Rt. 53 will operate to the new Portals office buildings in weekday peak hours. Southbound buses will follow the current 52 route to 12th Street and Independence Avenue, S.W. Buses will turn right on 12th Street, right on Maiden Lane (service roadway for Maine Avenue) and continue on 14th Street (northbound) to the new terminal. Northbound buses will leave the terminal and continue on C Street, S.W. Buses will turn right on 14th Street, right on 12th Street, right on Maiden Lane and continue on 14th Street to Independence Avenue where the regular 52 route to Takoma station will be resumed.

South of Kennedy Street, N.W., combined service frequencies will operate every 4-5 minutes in peak hours and every 10 minutes in the midday. On Saturdays, service south of Kennedy Street will operate every 7-8 minutes between 3 and 6 p.m.

🚌 Rts. 60, 64—Fort Totten-Petworth Line

(new line name) (As of September 18)

Rts. 60 and 64 will be shortened to operate between Fort Totten and Georgia Ave-Petworth stations. New Metrobus Rts. 66 and 68 will operate between Georgia Ave-Petworth station and Federal Triangle. From Fort Totten station, Rt. 60 will follow the current route to Georgia Ave-Petworth. Northbound buses will leave the station and continue southbound on Georgia Avenue to New Hampshire Avenue. Buses will turn right on New Hampshire Avenue, left on Princeton Place and left on Georgia Avenue where the current route to Fort Totten station will be resumed.

From Fort Totten station, Rt. 64 buses will follow the regular route to New Hampshire Avenue and Quincy Street, N.W. Buses will turn right on Quincy Street and left on Georgia Avenue to Georgia Ave-Petworth station. Buses will leave this station and continue southbound on Georgia Avenue to New Hampshire Avenue. Buses will turn right on New Hampshire Avenue, left on Princeton Place, left on Georgia Avenue and right on New Hampshire Avenue where the regular route to Fort Totten will be resumed.

Rt. 60 will continue to operate every 20 minutes during weekday peak hours with earlier morning and later evening trips added to the schedule. Midday service will be added to operate every 40 minutes.

Rt. 64 will continue to operate at current weekday peak and off-peak hour frequencies. Buses will operate every 20 minutes on Saturdays and every 30 minutes on Sundays. During morning peak hours and non-rail operating hours, Rt. 64 will continue to Federal Triangle as Rt. 66.

🚌 Rt. 62—Takoma-Petworth Line

(new line name) (As of September 18)

Rt. 62 will be shortened to operate between Takoma and Georgia Ave-Petworth stations. New Rts. 66 and 68 will operate between Georgia Ave-Petworth station and Federal Triangle.

From Takoma station, southbound Rt. 62 buses will follow the current route to Kansas Avenue and Sherman Circle, N.W. Buses will continue on Kansas Avenue and turn left on Georgia Avenue to Georgia Ave-Petworth station. From the station, northbound trips will continue southbound on Georgia Avenue to New Hampshire Avenue. Buses will turn right on New Hampshire Avenue, left on Princeton Place, left on Georgia Avenue and right on Kansas Avenue to Sherman Circle where the

Continued on next page ➔

Rt. 62 continued from previous page.

current route to Takoma station will be resumed. Rt. 62 will replace Rt. 67 during weekday peak hours and operate every 8-12 minutes. Weekday off-peak hour frequencies will not change. On weekdays, buses will be rescheduled to operate every 20 minutes on Saturdays and every 30 minutes on Sundays. During morning peak hours and non-rail operating hours, Rt. 62 will continue to Federal Triangle as Rt. 68.

Rts. 66, 68 (NEW)—Petworth-11th Street Line *(As of September 18)*

New Rts. 66 and 68 will replace Rts. 60, 62, 64 and 67 between Georgia Ave-Petworth station and Federal Triangle. Rt. 66 buses will leave Georgia Ave-Petworth station and continue on Georgia Avenue to New Hampshire Avenue. Buses will turn right on New Hampshire Avenue and follow the current 64 route via 11th Street to Federal Triangle. Northbound buses will follow the current 64 route from Federal Triangle to New Hampshire and Sherman avenues. Buses will continue on New Hampshire Avenue, turn left on Quincy Street and left on Georgia Avenue to Georgia Ave-Petworth station.

Rt. 68 buses will leave Georgia Ave-Petworth station and continue on Georgia Avenue to New Hampshire Avenue. Buses will turn right on New Hampshire Avenue, bear left on Sherman Avenue, left on Florida Avenue, right on Vermont Avenue, left on 11th Street, right on Rhode Island Avenue and continue around Logan Circle. From Logan Circle, buses will turn right on 13th Street (south), left on H Street and right on 11th Street where the current 64 route to Federal Triangle will be resumed. From Federal Triangle, buses will follow the current 64 route to 11th and I Streets, N.W. Buses will turn left on I Street, right on 13th Street, continue around Logan Circle, turn right on Rhode Island Avenue, left on 11th Street, right on Vermont Avenue, bear left on Florida Avenue, right on Sherman Avenue, bear right on New Hampshire Avenue, left on Quincy Street and left on Georgia Avenue to Georgia Ave-Petworth station.

Each route will operate every 8-12 minutes

areas. Buses will leave U Street-Cardozo station and continue eastbound on U Street. Buses will turn left on Vermont Avenue and right on Florida Avenue to 9th Street. Buses will continue on 9th Street, turn right on U Street, right on 18th Street, bear left on Adams Mill Road, bear left on Calvert Street, right on 24th Street to Woodley Park-Zoo/Adams Morgan station, right on Connecticut Avenue, left on Calvert Street, bear right on Adams Mill Road, bear right on 18th Street, left on U Street and continue to U Street-Cardozo station.

Rt. 98 will operate every 15 minutes Sunday through Friday, 6 p.m. until midnight, and 10 a.m. to midnight on Saturdays.

🚌 **Rt. 99 (NEW)—Columbia Heights-Woodley Park Loop** *(As of September 20)*

Rt. 99 will operate between Columbia Heights and Woodley Park-Zoo/Adams Morgan stations via the Adams Morgan area in peak hours. Buses will leave Columbia Heights station and continue on Irving Street, turn right on 14th Street, right on Columbia Road, right on Adams Mill Road, bear left on Calvert Street, right on 24th Street to Woodley Park-Zoo/Adams Morgan station, right on Connecticut Avenue, left on Calvert Street, bear right on Adams Mill Road, left on Columbia Road, left on Little Harvard Street, right on Harvard Street, left on Mount Pleasant Street and right on Irving Street back to Columbia Heights station.

Rt. 99 will operate every 20 minutes weekdays between 6:30 and 9:30 a.m. and 3:45 and 6:30 p.m.

Rts. D1, D3 and D6 (NEW) —Sibley Hospital-Stadium-Armory Line
(As of September 19)

A new Rt. D1 will operate between Glover Park and Union Station during weekday peak hours over the current D2 route. Service to Union Station will operate every 6-15 minutes between 7:15 and 9 a.m. Service to Glover park will operate every 20-30 minutes between 4:15 and 6:30 p.m.

A new Rt. D3 will operate between Ivy City and Dupont Circle during weekday peak hours over the current D4 route. Service will operate every 15-20 minutes to Dupont Circle between 6:15

6:52, 7:10, 7:30, 7:50, 8:09 and 8:40 a.m. Westbound trips will be scheduled to leave 17th and I Streets, N.W. at 4:29, 4:54, 5:10, 5:35, 6:01 and 6:31 p.m.

🚌 **Rt. D8—Hospital Center Line**
(As of September 19)

To relieve overcrowding, more trips will be added to the schedule. Service will operate every 15 minutes in the morning peak hours, every 12-15 minutes in the afternoon peak hours, every 25 minutes in off-peak hours and Saturdays, and every 35 minutes on Sundays.

Rts. H2, H3 (NEW), H4—Crosstown Line
(As of September 19)

Rt. H2 will be shortened and rerouted to operate between Brookland-CUA and Van Ness-UDC stations along the current H2 route from Brookland-CUA station to Porter Street and Connecticut Avenue, N.W. Buses will turn right on Connecticut Avenue and left on Veazey Terrace to Van Ness-UDC station. Buses will operate every 20-30 minutes in peak hours and every 30 minutes in the off-peak hours. On Saturdays, service will operate every 44 minutes and every 50 minutes on Sundays.

A new Rt. H3 will operate between Brookland-CUA and Tenleytown-AU stations along the current H2 route. Service will operate in peak hours only at 20-30 minute intervals.

Rt. H4 will be shortened to operate between Brookland-CUA and Tenleytown-AU stations along the current H4 route. Current weekday and Saturday service frequencies will be maintained. Sunday service will be increased to operate every 50 minutes.

H2 and H4 service between Brookland-CUA station and Fort Lincoln will be replaced by the new H6, and service along Yuma Street west of Wisconsin Avenue will be replaced by the new N8. H2 service along Van Ness and Veazey Streets will be replaced by the N8. In peak hours, it will be supplemented by Rt. H3.

🚌 **Rts. H5, H7 (NEW)—Columbia Heights-Mount Pleasant Loop** *(As of September 20)*

Rts. H5 and H7 will operate in peak hours between Mount Pleasant and Columbia Heights station to supplement H2 and H4 service.

H5 buses will leave Columbia Heights station

Each route will operate every 8-12 minutes during peak hours, every 30 minutes in the midday and every 40 minutes in the evening. Rt. 66 will operate every 20-30 minutes on Saturdays and every 30 minutes on Sundays. In morning peak hours and non-rail operating hours, Rts. 66 and 68 will connect with Rts. 62 and 64 and operate between Federal Triangle and Fort Totten or Takoma stations.

Rt. 67—Takoma-Manor Park Line

(As of September 18)

Rt. 67 will be replaced by Rt. 62 between Takoma and Georgia Ave-Petworth station, and by new Rts. 66 and 68 between Georgia Ave-Petworth station and Federal Triangle. (See more details under Rts. 62, 66 and 68 above.)

70, 71—Georgia Avenue-7th Street Line

(As of September 18)

Between 10 p.m. and 12:30 a.m. weekdays, evening trips will be extended from L'Enfant Plaza to Half and O Streets, S.W. Weekday service will operate every 7-8 minutes in the morning and afternoon peak hours, and every 10 minutes in the midday. On Saturdays, buses will operate every 12 minutes. Trips which begin or end at Eastern Avenue and King Street, N.W. will be extended to Silver Spring station.

🚌 Rt. 73—Brightwood-Petworth Line

(new line name) (As of September 20)

Service will be shortened to operate between Eastern Avenue and King Street, N.W. and Georgia Ave-Petworth station. Rts. 70 and 71 will operate between the station and L'Enfant Plaza. Southbound buses will follow the current route from Eastern Avenue and King Street to Georgia Ave-Petworth station. Northbound buses will leave the station and continue southbound on Georgia Avenue to New Hampshire Avenue. Buses will turn right on New Hampshire Avenue, left on Princeton Place and left on Georgia Avenue where the current route to Eastern Avenue and King Street will be resumed. The first morning trip and the last evening trip will be discontinued.

🚌 Rt. 98 (NEW)—Adams Morgan-U Street Link *(As of September 18)*

This new route will operate between U Street-Cardozo and Woodley Park-Zoo/Adams Morgan stations via the Adams Morgan and U Street

the current D4 route. Service will operate every 15-20 minutes to Dupont Circle between 6:15 and 8:45 a.m. and to Ivy City between 3 and 5:30 p.m.

A new Rt. D6 will operate between Stadium-Armory station and Sibley Hospital over the current D2 route from Stadium-Armory station to 35th Street and Reservoir Road, N.W., and then continue to Sibley Hospital over the current D4 route. Service will operate every 10-15 minutes in the morning and afternoon peak hours, every 30 minutes in the off-peak and on Saturdays, and every 35 minutes on Sundays.

🚌 Rt. D2—Glover Park-Dupont Circle Line

(new line name) (As of September 19)

Rt. D2 will be shortened to operate between Dupont Circle and Glover Park. Buses will leave from a new terminal on the west side of Connecticut Avenue south of Q Street, N.W. From here, buses will continue on Connecticut Avenue around Dupont Circle, turn right on P Street to 20th Street and continue on P Street following the current D2 route to Glover Park. Buses will return via the current D2 route to Q Street and Massachusetts Avenue, N.W., then continue on Q Street and turn right on Connecticut Avenue to the terminal. Rt. D2 service between Dupont Circle and Stadium-Armory station will be replaced by the new Rt. D6.

Service will operate every 10-14 minutes in the morning and afternoon peak hours, every 20 minutes in the off-peak and on Saturdays, and every 35 minutes on Sundays.

🚌 Rt. D4—Ivy City-Union Station Line

(new line name) (As of September 19)

Rt. D4 will be shortened to operate between Ivy City and Union Station over the current D4 route from Ivy City to North Capitol Street and Massachusetts Avenue, then follow the current D8 route to Union Station. D4 service between Union Station and Sibley Hospital will be replaced by the new Rt. D6.

Buses will operate every 15 minutes In the morning and afternoon peak hours, every 25 minutes in off-peak hours and on Saturdays, and every 35 minutes on Sundays.

Rt. D5—MacArthur Boulevard-Georgetown Line *(As of September 19)*

Eastbound trips will be changed to leave Massachusetts and Westbard avenues at

H5 buses will leave Columbia Heights station and continue on Irving Street. Buses will turn right on 14th Street, right on Columbia Road, right on Little Harvard Street, left on Harvard Street, left on Adams Mill Road, right on Klingle Road, right on Park Road, right on Mount Pleasant Street and left on Irving Street back to the station.

H7 buses will leave Columbia Heights station and continue on Irving Street. Buses will turn right on 14th Street, right on Columbia Road, right on Little Harvard Street, right on Harvard Street, left on Mount Pleasant Street, left on Park Road, left on Klingle Road, left on Adams Mill Road and bear left on Irving Street back to the station.

On each route, buses will operate every 18 minutes between 6:30 and 9:30 a.m. and 4 and 7 p.m. Combined, Rts. H2, H4, H5 and H7 will operate every 8-10 minutes in peak hours between Mount Pleasant and Columbia Heights station.

Rt. H6 (NEW)—Brookland-Fort Lincoln Loop *(As of September 19)*

A new Rt. H6 will operate between Brookland-CUA station and Fort Lincoln along the current H2 and H4 routes. Rt. H2 and H4 weekday and Saturday service frequencies will be maintained. On Sundays, service will operate every 35 minutes.

Rt. H8—Park Road-Brookland Line

(As of September 18)

Westbound buses will be rerouted to serve Columbia Heights station. Eastbound buses already pass this station but will be rerouted to restore regular service near Georgia Ave-Petworth station.

From Rhode Island Ave station, westbound buses will follow the current route to Park Road and 14th Street, N.W. Buses will turn left on 14th Street to Columbia Heights station, right on Columbia Road, right on 15th Street, bear right on 16th Street and turn left on Park Road where the current route to Mount Pleasant will be resumed. Eastbound buses will follow the current route to Monroe Street and New Hampshire Avenue, N.W. Buses will turn left on New Hampshire Avenue, right on Rock Creek Church Road (at Georgia Avenue) and resume

Continued on next page ➔

Rt. H8 continued from previous page.

the current route to Rhode Island Ave station.

The last two westbound trips that end at Park Road and 14th Street, N.W. will be extended to Mount Pleasant.

Route M4—Nebraska Avenue Line
(As of September 19)
Morning peak hour service will be increased to operate every 10 minutes from Pinehurst to Tenleytown-AU station.

Rt. M20—Southeast Community Hospital Shuttle Line *(As of September 19)*
Weekday service will be increased to operate every 30 minutes between 9:30 a.m. and 3 p.m. and after 7 p.m.

🚌 **Route N8 (NEW)—Van Ness-Wesley Heights Loop** *(As of September 18)*
New N8 service will operate between Van Ness-UDC station and Wesley Heights. Buses will leave Van Ness-UDC station via the exit roadway to Connecticut Avenue. Buses will turn right on Connecticut Avenue, right on Van Ness Street, right on Reno Road, left on Veazey Street, right on Wisconsin Avenue, right on Tenley Circle, left on Fort Drive (passing Tenleytown-AU station), left on Brandywine Street, left on Wisconsin Avenue, right on Tenley Circle, right on Yuma Street, left on 49th Street, left on Massachusetts Avenue, right on Idaho Avenue, right on Cathedral Avenue, right on New Mexico Avenue and right on Nebraska Avenue to Ward Circle. Buses will return to the station over the same route except between Wisconsin Avenue and Reno Road where buses will use Van Ness Street.

Service will operate between 6 a.m. and midnight weekdays and Saturdays, and between 6 a.m. and 11 p.m. on Sundays. Buses will operate every 18 minutes in morning and afternoon peak hours, every 30 minutes in the midday and every 45 minutes at all other times.

Rt. N9—Wesley Heights Shuttle
(As of September 19)
N9 will be discontinued. Service between Wesley Heights and Tenleytown-AU station will be replaced by the new Rt. N8.

Rt. S1—16th Street-Potomac Park Line
(As of September 18)
The afternoon terminal will be relocated to the south side of Virginia Avenue, south of E Street. The last trip of the morning will be changed to leave from 14th Street and Missouri Avenue, N.W. All morning trips will operate as local service on 16th Street. Passengers can get on and off the bus at all stops on 16th Street. Buses will be changed to operate every 5-6 minutes between 8 and 9 a.m. and every 12 minutes between 4:10 and 5:10 p.m.

Rts. S2, S3, S4, S5—16th Street Line
(As of September 18)
S3 and S5 will be replaced by S2 and S4. Passsengers may get on and off S2 and S4 buses at all stops along 16th Street. Trips that begin or end at 14th and Decatur Streets, 14th and Aspen Streets or 16th Street and Eastern Avenue, N.W. will be extended to Silver Spring station except three weekday morning peak hour trips. Buses will operate every 10 minutes in the midday on weekdays. On Saturdays, buses will operate every 10 minutes between 7 and 11 a.m. and every 8 minutes between 3 and 6 p.m.

Rts. V6, V7—Minnesota Avenue-M Street Line *(As of September 19)*
On weekday evenings, Rt. V6 will be replaced by Rt. V7 and buses will be changed to operate every 30 minutes. Evening loop service via Half and O Streets, S.W. will be replaced by the extended Rt. 70. Early and late short V6 trips which operate between Deanwood station and M and Half Streets, S.E. will be renamed Rt. V7.

Rt. W2—Fort Stanton-Washington Overlook Line *(As of September 19)*
Buses will be rescheduled to operate every 30 minutes on weekdays between 9:30 a.m. and 3 p.m. and after 7 p.m. On weekday evenings, buses will operate every 30 minutes until midnight.

Rts. W6, W8—Garfield-Anacostia Loop
(As of September 19)
Weekday evenings, buses will operate every 30 minutes until midnight.

METROBUS SERVICE CHANGES

In the District of Columbia

Effective September 18-20, 1999

Highlights bus changes in conjunction with the opening of Georgia Ave-Petworth and Columbia Heights stations and enhanced neighborhood service utilizing small buses.

5119
SPECIAL
metrobus

Washington Metropolitan Area Transit Authority
600 Fifth Street, N.W. Washington, D.C. 20001
INFORMATION: 202/637-7000 (TDD 202/638-2780)
Web site: www.wmata.com

METROBUS SERVICE CHANGES EFFECTIVE SEPTEMBER 20, 1999

Service will change on Metrobuses regionwide September 18-20. Service changes in Maryland and Virginia will relieve overcrowding on some routes, shorten intervals between buses on other routes and improve transfer connections between Metrobus routes and/or Metrorail. These changes, effective September 20, are briefly described in this brochure.

In the District of Columbia, service has been restructured to complement the opening of two new Green Line Metro stations—Georgia Ave-Petworth and Columbia Heights, and to enhance service to individual neighborhoods utilizing smaller buses. Metrobus changes in the District of Columbia are described in a separate brochure.

New timetables will be available soon in take-one racks on Metrobuses and in Metro stations. For detailed information and schedules, call Customer Information at:

202/637-7000
(TDD 202/638-3780)
Weekdays, 6 a.m. to 10:30 p.m.
Weekends, 8 a.m. to 10:30 p.m.

Go online for information at www.wmata.com. Call 202/962-1420 to get timetables faxed to you.

MARYLAND

Rts. C2, C4
Greenbelt-Twinbrook Line

Trip times will change. Peak hour service frequencies on each route will be increased to every 20 minutes. Service will operate every ten minutes between University Boulevard and Riggs Road and Wheaton station. Check the new timetable for details.

Rt. C26 only
Central Avenue Line

C26 buses going to Addison Road station in the morning will be changed to operate westbound on Lake Arbor Way and turn south into Campus Way North. In the afternoon, buses going to East Kettering will be changed to operate north on Campus Way North and turn right into Lake Arbor Way. The stop at Lake Arbor Way and Falls Lake Drive will be discontinued. The nearest stop is at Lake Arbor Way and Campus Way North.

Rts. F4, F6
Prince George's-Silver Spring Line

Rt. F6 will be extended to Silver Spring station. From New Carrollton station, westbound buses will operate over the current route to Belcrest Road, loop into Prince George's Plaza Shopping Center, serve Prince George's Plaza station and continue via Queens Chapel Road, Hamilton Street and Ager Road (with a loop into West Hyattsville station) to East-West Highway. From there, buses will follow the F4 route to Silver Spring station. From Silver Spring station, eastbound F6 buses will operate the reverse of the westbound route.

In peak hours when F4 operates every 15 minutes and F6 every 30 minutes, service will operate at 7-15 minute intervals west of Ager Road and East-West Highway. In off-peak hours when each route operates every 40 minutes, service west of Ager Road and East-West Highway will operate every 20 minutes. F4 trip times will not change except that the trip which leaves Silver Spring station at 2:45 p.m. will change to an F6 trip.

Rt. F13
Cheverly-Washington Business Park Line

A new trip will leave Cheverly station weekdays at 6 p.m. It will pass New Carrollton station at 6:27 p.m. and end at the bus stop on Whitfield Chapel Road at Fairview Avenue at 6:40 p.m. This trip will not serve stops on Martin Luther King Jr. Highway or in Washington Business Park.

Rts. J1, J2, J3
Bethesda-Silver Spring Line

Trip times will change. Between 9 and 10 a.m., J2 and J3 trips will operate at closer intervals. A new J2 trip will be scheduled to leave Silver Spring station at 10:10 a.m. going to Montgomery Mall. Check the new timetable for details.

Rt. N7
Montgomery Mall-Federal Triangle Express Line

Trip times and the number of trips scheduled to operate will not change. Restrictions will change. Passengers will be able to get on and off N7 buses at the following bus stops on Massachusetts Avenue in the District of Columbia: Fordham Road (in the mornings), 48th Street (in the afternoons), Idaho Avenue and Wisconsin Avenue.

Rt. P13
Eastover-Pentagon Express Line

Restrictions will be changed to allow passengers to get on and off the bus at Washington and King Streets in Alexandria.

Rts. Q1, Q2
Veirs Mill Road Line

Q1 weekday morning peak hour trips will be discontinued from Rockville station to Wheaton station. The last two morning peak hour trips and the first afternoon peak hour trip from Wheaton station will be discontinued.

The first southbound Q2 trip will be changed to leave Rockville station at 4:47 a.m. New trips will be scheduled to leave Silver Spring station at 4:14 and 8:10 a.m. going to Shady Grove station. In the midday, southbound trips will operate every 15 minutes starting with a 12:10 p.m. trip from Shady Grove station. A new trip will be scheduled to leave from that station at 5:13 p.m. Trips will be rescheduled to leave Silver Spring station every 15 minutes between 6:45 and 7:30 p.m. Check the new timetable for details.

Rt. T2
River Road Line

Trip times will change. Check the new timetable for details.

VIRGINIA

Rt. 1Z
Wilson Boulevard-Fairfax Line

To improve access to Fairfax Hospital during peak hours, all 1Z trips will be rerouted via the hospital and Gallows Road south of Arlington Boulevard. Eastbound trips will pass Fairfax Hospital at 5:52, 6:12, 6:48, 7:14 and 7:44 a.m. Westbound trips will pass the hospital at 4:59, 5:29, 5:59, 6:29 and 6:56 p.m. Due to the rerouting, buses will arrive at stops between Arlington Boulevard and Williams Drive and Fair Oaks Mall approximately five minutes earlier in the morning and five minutes later in the afternoon. Trip times will not change between Arlington Boulevard and Cedar Hill Road/Jaguar Trail and Ballston-MU station.

Rts. 7C, 7E
Lincolnia-North Fairlington Line

The 7C trip which leaves Pentagon station at 6:27 p.m. will be changed to leave at 6:28 p.m. 7E trips which leave Pentagon station after 5 p.m. will be changed to leave at 5:05, 5:1[illegible] 5:25, 5:35, 5:43, 5:51, 5:59, 6:07, 6:15, 6:25, 6:35 and 6:47 p.m.

Rt. 12C
Centreville North Line

Three new trips will be scheduled to leave the Centreville (Stone Road) Park & Ride Lot at 8:33, 9:03 and 9:30 a.m. These trips will operate direct from the lot via I-66 to Vienna/Fairfax-GMU station, and arrive at 8:58, 9:28 and 9:55 a.m.

Rts. 12E, 12F
Centreville South Line

Additional 12E trips will leave Vienna/Fairfax-GMU station at 1:32, 3:10, 3:55 and 7:50 p.m. One additional 12F counterflow trip will be scheduled to leave the Centreville Methodist Church Park & Ride Lot at 4:45 p.m.

Rt. 24T
McLean Hamlet-East Falls Church Line

The weekday schedule will change. Arrival and departure times at East Falls Church station will not change. Trips will be rescheduled to leave the Tysons-Westpark Transit Station at 6, 6:32, 7:02, 7:33, 8:10 and 8:43 a.m., 4:24, 4:56, 5:34, 6:07 and 6:40 p.m. Arrival times at stops along the route will change by one to two minutes. Check the new timetable for details.

Rts. 28A, B
Alexandria-Tysons Corner Line

The weekday schedule will change. To relieve overcrowding, an additional westbound trip will leave Columbia Pike and Carlin Springs Road at 7:20 a.m. This trip will pass Seven Corners at 7:32 a.m., West Falls Church-VT/UVA station at 7:49 a.m. and arrive at Tysons Corner Center at 8:07 a.m. Check the new timetable for details.

Need more information?

Call Metro Customer Information—

202/637-7000
(TDD 202/638-3780)
weekdays, 6 a.m. to 10:30 p.m.
weekends, 8 a.m. to 10:30 p.m.

or go online at www.wmata.com

Need schedules in a hurry?

To have timetables faxed to you, call TripFax—

202/962-1420

The future is riding on Metro.

Rt. 12R
Sully Station-Vienna Line

Additional trips will leave Vienna/Fairfax-GMU station at 7:46 and 8:14 a.m. New eastbound trips will leave Poplar Tree Road and Braddock Ridge Drive at 2:30, 3:15, 4:05, 4:35 and 6:30 p.m.

Rt. 12R trips will be rerouted through the Sully Station Park & Ride Lot on Stonecroft Boulevard, west of Westfields Boulevard, to improve transfer connections with a new Westfields employees shuttle which starts later this year.

Rt. 15K
Chain Bridge Road Line

Eastbound trips will be rescheduled to arrive at Rosslyn station five minutes later than now scheduled. Trips will arrive at 4:24, 5:27, 6:01, 6:41, 7:14 and 8:08 p.m. This change results from the rerouting of buses since August 1999 via a new ramp from southbound George Washington Memorial Parkway, Arlington Boulevard and Lynn Street.

Scheduled arrival times at stops between George Mason University and Dolley Madison Boulevard and Kirby Road will not change.

Rts. 16B, C, E
Columbia Pike Line

The weekday schedule will change. Two 16E eastbound trips which originate in Culmore at Glen Carlyn and Vista drives will be extended to start in Annandale at Patriot and Americana drives. Buses will leave Annandale at 4:44 and 5:21 a.m., pass Culmore at 5:01 and 5:38 a.m. and arrive at Pentagon station at 5:23 and 6 a.m. respectively. The 16B which leaves Culmore at 5:22 a.m. going to Pentagon station will not change.

Westbound service frequencies after 8:15 p.m. will be increased to 24-minute intervals, and two late evening trips will be extended to Annandale. Most westbound evening trips will be coordinated at Pentagon station with southbound Blue Line trains to Franconia-Springfield station.

The weekday evening westbound schedule follows:

Rt. #	**Leave Pentagon**	**Arrive/Pass Culmore***	**Arrive Annandale**
16C	8:19 p.m.	8:45 p.m.	
16E	8:43	9:11**	9:28 p.m.
16C	9:07	9:33	
16E	9:31	9:51**	10:08 (new)
16B	9:55	10:13	
16C	10:19	10:40**	10:57 (new)
16B	10:46	11:04	
16C	11:16	11:37	
16B	11:47	12:05 a.m.	
16C	12:10 a.m.	12:31	
16B	12:33 (new)	12:51	
16B	1:10	1:28	

**Glen Carlyn and Vista.*

***Culmore time point for Annandale trips is at Lake and Tyler Sts. instead of Glen Carlyn & Vista Drs.*

The 16E trip which leaves Annandale at 8 p.m. weekdays will be changed to leave at 7:57 p.m. This trip will pass stops en route and arrive at Pentagon station three minutes earlier than currently scheduled.

The 16B trip from Culmore at 10:10 p.m. will be changed to leave at 10:15 p.m. This trip will pass stops en route and arrive at Pentagon Station five minutes later than currently scheduled.

The 16C trip which leaves Culmore at 10:41 p.m. will be extended to Annandale. This trip will leave Annandale at 10:23 p.m., pass Culmore at 10:41 p.m. and arrive at Pentagon station at its current scheduled time. Arrival times at stops between Culmore and Pentagon station will not change.

A late night 16B trip will be scheduled to leave Culmore at 12:53 a.m. and arrive at Pentagon station at 1:08 a.m. for an after-rail connection with the last 13A trip from Pentagon station at 1:10 a.m. going to D.C.

METROBUS SERVICE CHANGES EFFECTIVE SUNDAY, JULY 26, 1998

On Sunday, July 26, 1998, Metrobus service will change in the District of Columbia, Maryland and Virginia. Each change is briefly explained in this brochure. New Metrobus schedules will be available soon from your bus driver or station manager.

How will these changes affect you?
In the District of Columbia, most of the changes affect weekday schedules. In Maryland, service in Montgomery County is being changed to complement the Glenmont station opening. New service will be available—Rt. C8, the Glenmont-College Park Line and Rt. J8, the I-270 Express Line. In Virginia, most changes affect trip times. On the Rt. 11P, the first two morning and evening trips will be extended from National Airport to Crystal City on a one-year experimental basis.

Need more information?
Call Customer Information at 202/637-7000 (TDD 638-3780) for detailed information and schedules. Help is available from 6 a.m. to 10:30 p.m. weekdays, and from 8 a.m. to 10:30 p.m. weekends. Translations are available in more than 100 languages.

Need schedules in a hurry?
Call TripFax at 202/962-1420 to have timetables faxed to you in the Washington area. We'll fax you the index of information first. Then, you can fax us your order.

DISTRICT OF COLUMBIA

Rt. 42
Mount Pleasant Line

The weekday trip leaving Mount Pleasant at 8:42 a.m. will be extended from Farragut Square to Metro Center. The new terminal will be at F and 11th Streets, N.W.

Rts. A2, A6, A8, A42, A46, A48
Anacostia-Congress Heights Line

The number of trips scheduled remains the same but weekday trip times will be changed to provide more even intervals between A6 and A8 trips in the Livingston loop. Southbound buses going to Livingston and returning to Anacostia station will have the same route name (A6 or A8) in both directions.

Rt. S1
16th Street-Potomac Park Line

Southbound trips will be extended from Virginia Avenue and 21st Street, N.W. to a new terminal on the north side of Virginia Avenue east of 22nd Street.

Northbound trips will leave from a new terminal on the south side of Virginia Avenue, N.W., opposite 22nd Street, and continue on Virginia Avenue to 21st Street to resume the existing route. Trip times will not change. Passengers may request to ride beyond the Colorado Avenue and 16th Street, N.W. terminal to 14th and Colorado Avenue, N.W.

Rts. S2, S4
16th Street Line

To alleviate overcrowding, one trip will be added to the weekday schedule to leave 14th Street and Missouri Avenue N.W. going to Federal Triangle. This trip will pass 16th and P Streets, N.W. at 5:33 p.m. The southbound weekday trips scheduled to pass 16th and P Streets, N.W. at 5:26, 5:31, 5:36, 5:41, 5:47 and 5:55 p.m. will be changed to pass at 5:25, 5:29, 5:37, 5:42, 5:48 and 5:54 p.m.

Passengers on S2/ trips which end at Colorado Avenue and 16th Street, N.W. may request to ride to 14th Street and Colorado Avenue, N.W.

Rts V6, V7
Minnesota Avenue-M Street Line
Rt. V6 trips leaving Deanwood station weekdays at 4:34 and 5:10 a.m. will be changed to Rt. V7 trips which will leave the station at 4:40 and 5:13 a.m. The V6 trip that leaves M and Half Streets S.E. weekdays at 4:41 a.m. will be changed to leave at 4:44 a.m., and the trip which leaves the Bureau of Engraving on weekdays at 5:19 a.m. will be changed to a Rt. V7 trip which leaves at 5:22 a.m. Rt. V6 trips leaving Deanwood station weekdays between 6:17 and 9:16 p.m. and the Bureau of Engraving between 6:16 and 9:32 p.m. will be changed to Rt. V7 trips that will operate every 30 minutes.

Rt. W4
Deanwood-Alabama Avenue Line
The weekday trip leaving Bolling Air Force Base at 5:08 a.m. will be changed to leave at 5:05 a.m. to improve connections with Metrorail at Benning Road station.

MARYLAND

Rt. C6
Randolph Road Line
Service will be discontinued and replaced by Ride On Rt. 10. For Ride On information, please call 301/217-7433.

Rt. C8 *(NEW)*
Glenmont-College Park Line
A *new* Rt. C8 will operate weekdays between Glenmont and College Park-U of Md stations. Service will operate every 30 minutes between 6-8:30 a.m. and between 4-6:30 p.m. via Georgia Avenue, Randolph Road, New Hampshire Avenue, Adelphi Road, Campus Drive, Paint Branch Parkway and 50th Avenue.

Route H12
Marlow Heights Line
The trip which leaves Saint Barnabas Road and Bedford Way weekdays at 5:40 a.m. will be changed to leave at 5:35 a.m. to provide a better connection with Metrorail at Potomac Avenue station.

Rt. J8 *(NEW)*
I-270 Express Line
A *new* Rt. J8 will operate weekdays between Bethesda station and the Lakeforest Transit Center and Park and Ride lot. Service will operate via Wisconsin Avenue, I-270 and Montgomery Village Avenue. Passengers may board and alight only at Bethesda station and Lakeforest. Trips will leave Bethesda station every 15 minutes between 6:15-7:45 a.m. and Lakeforest between 3:40-5:10 p.m.

Rt. P12
Eastover-Addison Road Line
Weekday, Saturday and Sunday schedules will change. Trips leaving Addison Road station weekdays at 6:20 and 6:40 a.m. will be discontinued and replaced by one trip leaving the station at 6:30 a.m. Additional trips will be scheduled to leave Eastover Shopping Center on Sundays at 7:30 a.m. and Addison Road station at 8:30 a.m.

Rt. Y1
White Flint-Wheaton Line
Service will be discontinued and replaced by Ride On Rt. 40. For information about Ride On service, please call 301/217-7433.

Route Y3
Homecrest-Wheaton Line
Service will be discontinued and replaced by Ride On Rt. 26. For information about Ride On service, please call 301/217-7433.

Rt. Y4
Bel Pre Road-Wheaton Line
Service will be discontinued and replaced by Ride On Rt. 49. For information about Ride On service, please call 301/217-7433.

Rts. Y6, Y7, Y8, Y9
Georgia Avenue - Maryland Line
Rt. Y6 will be discontinued and replaced by Ride On Rt. 41. For information about Ride On service, please call 301/217-7433.

Rt. Y7 will be changed to operate in both directions between Rockville and Wheaton stations

Continues on next page.

Continues from previous page.

during peak hours via the Norbeck Park and Ride lot, and expanded to operate off-peak and weekends between the Norbeck Park and Ride lot and Wheaton station. Peak hour trip times will change. Other trips will operate every 30 minutes weekdays from 9 a.m. to 3 p.m. and 7 to 10 p.m., on Saturdays from 6:30 a.m. to 10 p.m. and on Sundays from 10 a.m. to 7 p.m.

Rt. Y8 service will operate via the full route between Montgomery General Hospital and Silver Spring station at all times. Southbound Rts. Y7, Y8 and Y9 trips will be rerouted to loop through Glenmont station. Northbound trips will serve the bus stop on Georgia Avenue in front of the station.

Rts. Z1, Z4
Glenmont-Silver Spring Line
Route Z1 will be changed to operate between Silver Spring and Glenmont stations. Buses will follow the Rt. Z5 routing from Silver Spring to Fairland then via the Rt. Z1 routing to Randolph Road and New Hampshire Avenue. Then buses will continue on Randolph Road and Georgia Avenue to Glenmont station. Weekday service will leave at 30 minute intervals from Silver Spring station between 4:55-8:55 a.m. and from Glenmont station between 3:02-7:32 p.m.

Rt. Z4 will be changed to operate between Silver Spring and Glenmont stations. Buses will follow the current Rt. Z4 routing from Silver Spring to Randolph Road and Georgia Avenue and continue on Georgia Avenue to the station. Weekday service will operate every 30 minutes from Glenmont station between 5:40-8:05 a.m. and from Silver Spring station between 3:40-8:35 p.m.

Rt. Z2
Colesville Road Line
The weekday schedule will change. All trips will operate via Montgomery General Hospital. Three southbound and two northbound trips will be rerouted from New Hampshire Avenue via Norwood Road to the new J. H. Blake High School between 4 and 5 p.m.

Rts. Z3, Z5, Z13

Colesville-Fairland Line

Weekday schedules will change. Rt. Z5 will be extended from Fairland to the Burtonsville Park and Ride lot via Briggs Chaney Park and Ride lot. Rt. Z5 trips will leave Silver Spring weekdays at 6:40, 7:10 and 7:43 a.m. and Burtonsville at 3:57, 4:27 and 4:57 p.m. Z13 will be discontinued and replaced by Z3 trips which will leave Silver Spring at 7:15, 7:45 and 8:15 p.m.

VIRGINIA

Rt. 11P

Alexandria-National Airport Line

The first two morning and afternoon round trips will be extended from National Airport to Crystal City on an experimental basis for one year. Northbound trips will continue from National Airport via Route 233, Crystal Drive, 20th Street and the Crystal Drive service roadway under the building to the terminal between 20th and 18th Streets. Southbound trips will operate via the service roadway under the building, Crystal Drive, 15th Street, Clark Street (passing Crystal City station) and Route 233 where the routing to Hunting Towers will be resumed. The extended trips will operate every 50-55 minutes between 6:15-7:50 a.m. and 3:45-5:35 p.m.

The four remaining morning and afternoon trips will continue to operate every 45 minutes between National Airport station, Washington and King Streets and Hunting Towers but trip times will change. In the mornings, trips from Crystal City will bypass National Airport and operate via Route 233 and the Airport main entrance road to southbound George Washington Memorial Parkway. In the afternoon, trips to and from Crystal City will operate via National Airport.

If you board the 11P weekday mornings at National Airport and are going to Alexandria, you must board a northbound bus and ride through the Crystal City loop for a one zone fare ($1.10 cash, 85 cents with a rail transfer) and remain on the bus during its layover at Crystal City without paying an additional fare. Passengers riding between Alexandria and Crystal City will pay a two zone fare ($1.45 cash, $1.20 with rail transfer).

Continues on next page.

Rts. 13A-M

National Airport-Pentagon-Washington Line

Weekday schedules will change. The number of trips remains the same but trip times will change. Check the new timetable for details.

Rts. 16C, 16G

Columbia Pike Line

Rt. 16C trips leaving Pentagon station weekdays at 8:15 and 9:15 p.m. will be changed to leave at 8:18 and 9:18 p.m. The Rt. 16G trip which leaves Culmore at 7:50 a.m. on weekdays will be changed to leave at 7:46 a.m.

Rt. 16X

Shirlington-Pentagon Line

The trip leaving Shirlington at 7:36 a.m. on weekdays will be changed to leave at 7:41 a.m.

Rts. 18G, 18H, 18J

Orange Hunt Line

Weekday schedules will change. The number of trips remains the same but trip times will change. Check the new timetable for details.

Rts. 18P, 18R, 18S

Burke Centre Line

Weekday schedules will change. The number of trips remains the same but trip times will change. Check the new timetable for details.

Rts. 28A,B

Alexandria-Tysons Corner Line

Weekday schedules will change. The number of trips remains the same but trip times will change. Check the new timetable for details.

METROBUS SERVICE CHANGES

IN THE DISTRICT OF COLUMBIA, MARYLAND AND VIRGINIA.

Effective Sunday, July 26, 1998

5119
SPECIAL
metrobus

Washington Metropolitan Area Transit Authority
600 Fifth Street, N.W.   Washington, D.C. 20001
INFORMATION: 202/637-7000 (TDD 202/638-3780)
Web site: www.wmata.com

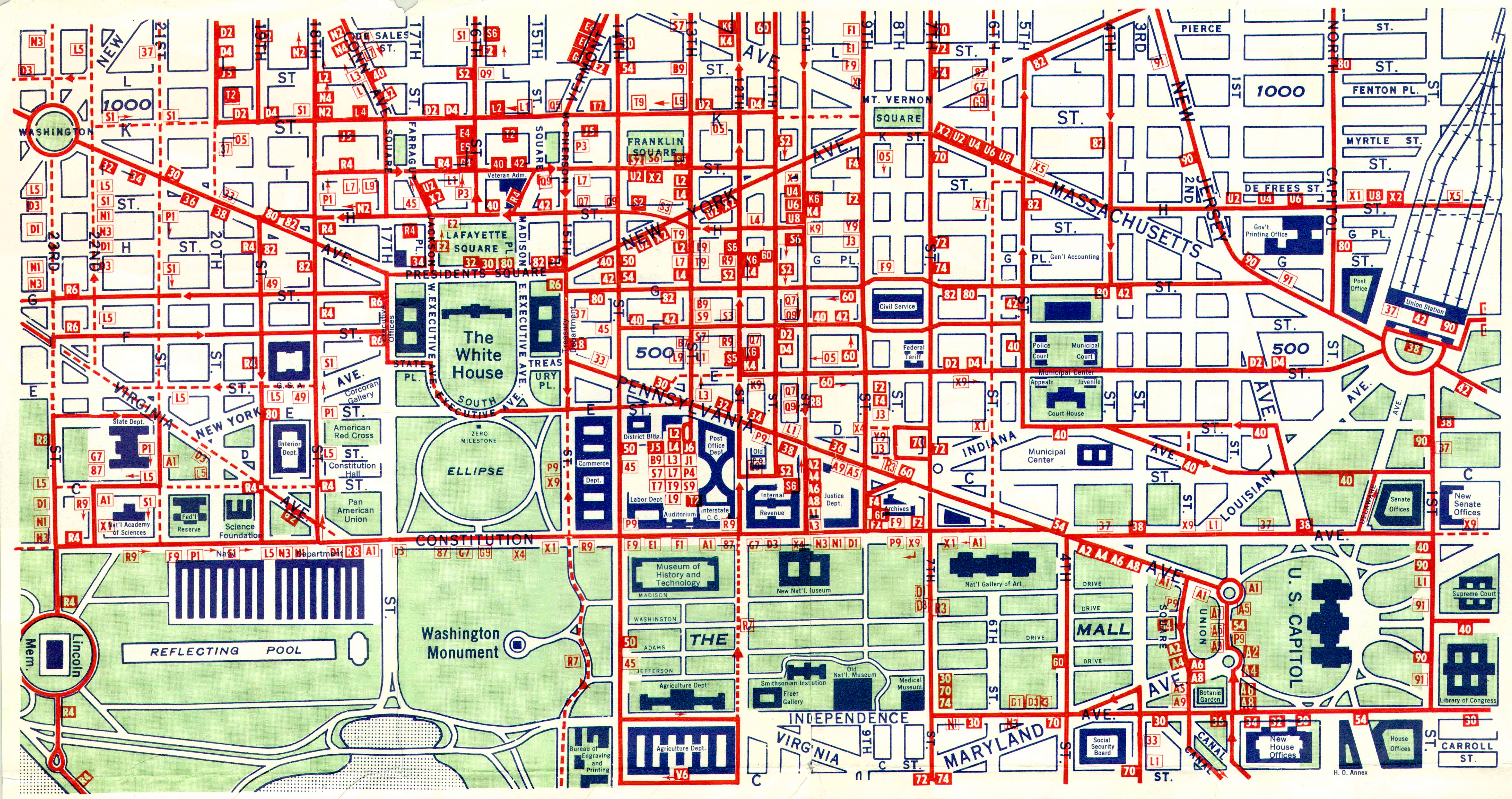
The White House
Lafayette Square
Presidents Square
Franklin Square
Mt. Vernon Square
Ellipse
Washington Monument
Reflecting Pool
Lincoln Mem.
U. S. Capitol
The Mall
Constitution Ave.
Pennsylvania Ave.
New York Ave.
Massachusetts Ave.
Independence
Virginia Ave.
Maryland Ave.
Union Station

comfortable, memorable & complete sightseeing

THE NATIONAL GALLERY OF ART


THE SMITHSONIAN INSTITUTION

HISTORICAL POINTS OF INTEREST

- Annapolis, Md.
- Bull Run, Va.
- Charlottesville, Va.
- Fort McHenry, Md.
- Gettysburg, Pa.
- Harpers Ferry, Va.
- Jamestown Island, Va.
- Natural Bridge, Va.
- Philadelphia, Pa.
- Valley Forge, Pa.
- West Point, New York
- Williamsburg, Va.
- Yorktown, Va.

STATE PARKS

- Gambrill State Park, Md.
- Patapsco State Park, Md.
- Westmoreland State Park, Va.

CAVERNS



- Endless Caverns, Va.
- Luray Caverns, Va.
- Shenandoah Caverns, Va.
- Skyline Caverns, Va.

BEACHES

- Atlantic City, N. J.
- Asbury Park, N. J.
- Cape May, N. J.
- Coney Island, N. Y.
- Colonial Beach, Va.
- All Chesapeake Bay Resorts
- Ocean City, Md.
- Ocean City, N. J.
- Rehobeth Beach, Del.
- Virginia Beach, Va.

OTHER INTERESTING POINTS

- Delaware Water Gap, Pa.
- Dupont Gardens, Pa.
- Port Tobacco, Md.
- Hershey, Pa.
- Lancaster, Pa.
- Pocono Mountains, Pa.
- St. Marys City, Md.
- Skyline Drive, Va.

Available for all tours: D. C. Transit ultra-modern, air-conditioned Cadillac Lmousines—with uniformed chauffeur. Seats 6.





THERE'S SO MUCH TO SEE IN WASHINGTON, D.C. AND VICINITY— AND YOU SEE MORE WHEN YOU GO D.C. TRANSIT!

Every American, from childhood on, is imaginatively and emotionally attracted to see his nation's capital. He knows he will feel at home, even before he gets there—for this wondrous, shining city belongs to all Americans.

THE IWO JIMA MEMORIAL

TOURS

INTERIOR OF PUBLIC BUILDINGS- 4 HOURS

THE BEAUTIFUL CITY OF WASHINGTON

ALEXANDRIA, MOUNT VERNON- 4 HOURS

OLD GEORGETOWN, ARLINGTON NATIONAL CEMETERY AND CITY OF WASHINGTON - 3½ HOURS

CALL FEDERAL 7-1300.

Reservations for D.C. Transit sightseeing tours may be made at all local travel agents or at Main Starting Point and Terminals.

D.C. Transit System, Inc.

SOMETHING ABOUT WASHINGTON . . .

Washington as a site for the Nation's Capital grew out of the need of a permanent capital by a roving Continental Congress. Difficulties arose in choosing a site. George Washington, as President, recommended a southern location. Vice-President Adams favored a northern location.

The site on which the city now stands was ceded by Maryland and Virginia in 1791. Later that portion ceded by Virginia, including the town of Alexandria, again became part of the Old Dominion State.

The layout of Washington, with its wide streets and stately shade trees, numerous parks, large circles with radiating streets and avenues, is an outgrowth of the plan envisaged by Major Charles Pierre L'Enfant, a French engineer whom Washington hired to design the Federal City. Although L'Enfant did not live to see his plan materialize in all respects, many of his ideas were adopted in the final plan of the city.

Today, the Nation's Capital and its suburbs have a population of over 1,250,000. It is a good city in which to live and work. Hundreds of thousands of American pilgrims each year visit its shrines and show places. Few cities in the world can boast such a splendid variety of great museums, art galleries, libraries, stately public buildings, theatres, and recreational facilities.

D.C. Transit System, Inc.

MARYLAND SERVICE

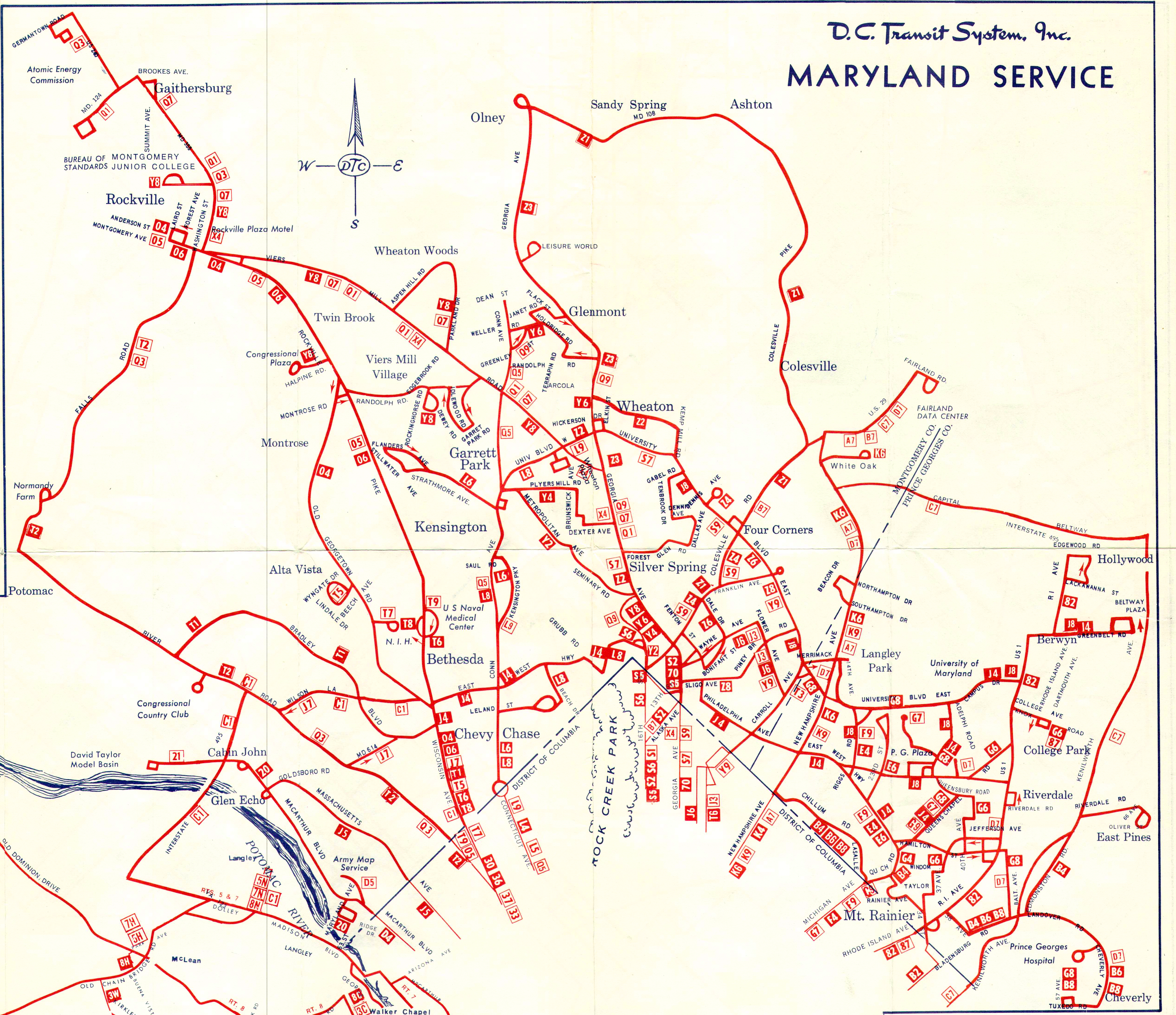
Gaithersburg
Rockville
Olney
Sandy Spring
Ashton
Wheaton Woods
Glenmont
Twin Brook
Viers Mill Village
Montrose
Garrett Park
Wheaton
Colesville
Kensington
Four Corners
Silver Spring
Alta Vista
Bethesda
Chevy Chase
Langley Park
Berwyn
Hollywood
University of Maryland
College Park
P. G. Plaza
Riverdale
East Pines
Mt. Rainier
Cheverly
Prince Georges Hospital
Potomac
Cabin John
Glen Echo
Rock Creek Park
District of Columbia

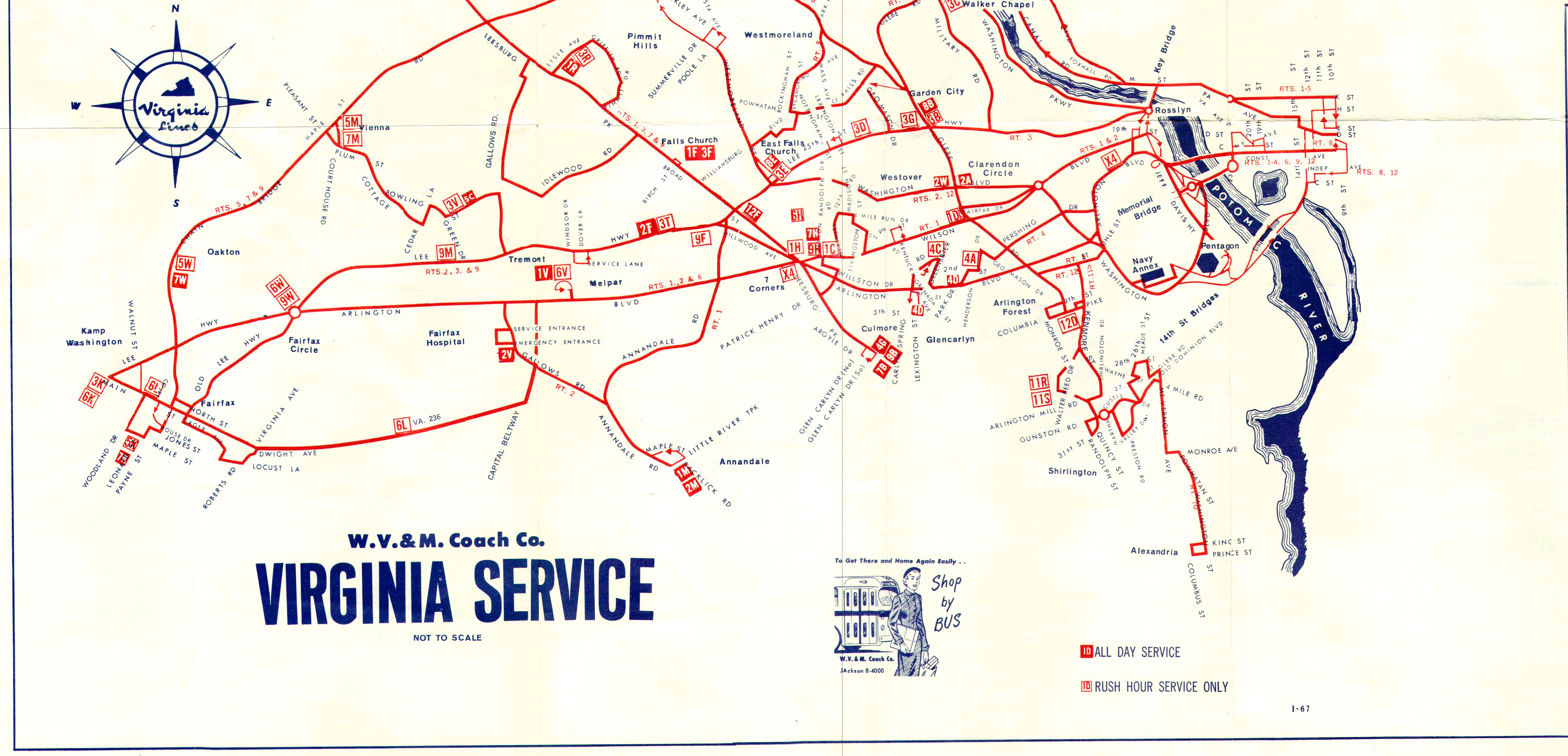
Virginia Lines
McLean
Pimmit Hills
Westmoreland
Falls Church
Vienna
Oakton
Fairfax
Tremont
Merrifield
Annandale
Arlington
Rosslyn
Pentagon
Shirlington
Alexandria
Potomac River
Shop by BUS

W.V.&M. Coach Co.

VIRGINIA SERVICE

NOT TO SCALE

ALL DAY SERVICE

RUSH HOUR SERVICE ONLY

1-67

TRANSFER REGULATIONS

Issuance

Transfers will be issued only on request at the time proper fare is paid when boarding.

Acceptance

Transfers will be accepted:

a. **Within the time indicated by the tear-off when presented at an established transfer point, or one stop on either side of transfer point in accordance with existing Regulations.**

b. **A Transfer Point is where lines converge, diverge, intersect, or are scheduled to cut-back.**

c. **At Walking Transfer Points.**

When you present a transfer for fare and desire to re-use it for the continuation or completion of a ride on another line, the operator will examine the transfer to determine that it is a proper fare before returning it to you for further use.

A transfer issued by a route parallel to another route will be accepted as fare by the latter route in opposite or divergent direction of travel at an established transfer point of a route which intersects or connects with both parallel routes, providing the transfer meets all other requirements as to date, time, etc. The transfer, when presented in an opposite or divergent direction will be taken up, and not be re-used and no other transfer will be issued in its place.

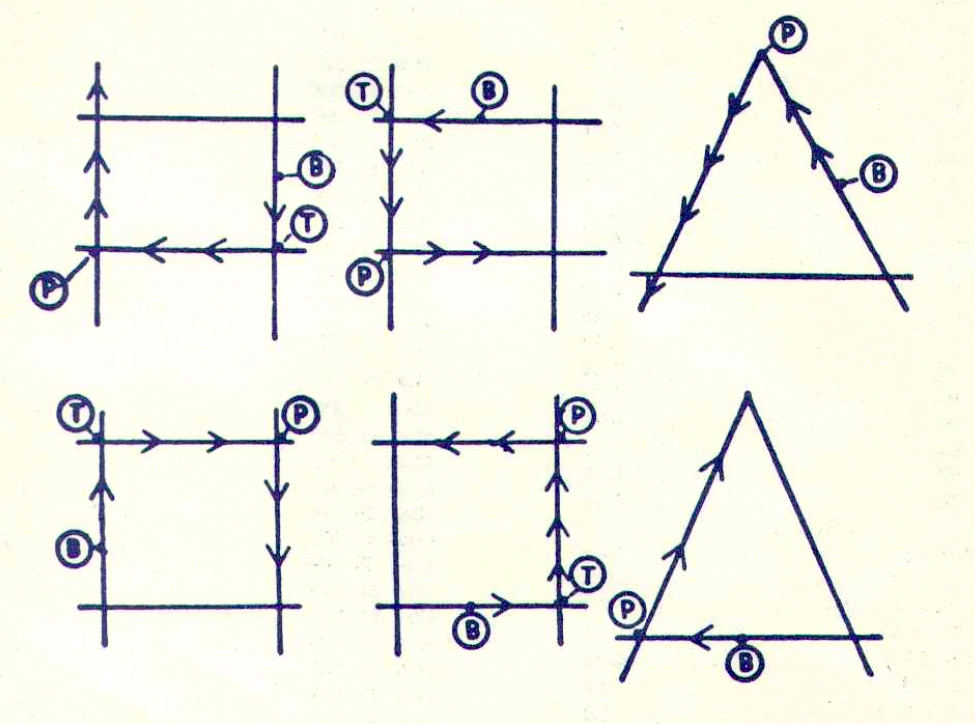

B. Boarding Points

T. Transfer Points

P. Transfer points where transfer will be taken up when riding in opposite directions as indicated by arrows.

In all cases where a transfer is presented at the last transfer point of a line it will be taken up.



Drawn by Charles R. Wittmann.

TRANSIT ROUTES

37 Rush-hour service only **P3** Limited service **U2** Cut back service

On the maps route numbers are shown for all day service with a solid background, for rush hour service with a white background outlined with a border. On streets where a route is shown by a broken line, only rush hour service is provided. An arrow on a line on the map indicates the service on that street at that point is given only in the direction the arrow points.

On the vehicles, a RED STRIPE through a route number means that the vehicle turns back short of the regular all-day terminal of that line, following the regular route but not proceeding to the furthermost terminus as do others of that line not striped. A RED BACKGROUND behind a bus route number shows that bus is in limited stop service, that is, it does not stop at all points along the route.

OWL SERVICE

During late evening and early morning hours, "Owl" service is furnished over many of the main bus routes. It operates at intervals of 15 to 60 minutes. A call to D.C. Transit's Information Department, FE 7-1300, will give you exact owl schedules.

INFORMATION

The Company maintains a department which handles inquiries concerning fares and schedules on all its District of Columbia and Maryland lines. It is open every day, twenty-four hours a day. Telephone FE 7-1300.

LOST & FOUND ARTICLES

Information concerning Lost & Found Articles may be obtained by calling FEderal 3-5200, Extension 601 or 602 between 8:15 A.M. and 5:00 P.M. any day except Saturday, Sunday and Holidays. Articles must be claimed within thirty days from date of loss. Proper identification will be required.

D.C. Transit System, Inc.

GUIDE MAP OF THE AUTHORIZED TRANSPORTATION SYSTEM FOR THE NATION'S CAPITAL

For groups, clubs, organizations, schools–

D.C. Transit

presents

The newest, finest

DELUXE CHARTER BUS service

with expert drivers to take you anywhere— anytime

D.C. Transit
CHARTER

D.C. Transit System, Inc.

GUIDE MAP WASHINGTON, D.C.

THIS MAP SUBJECT TO CHANGE WITHOUT NOTICE

TRANSIT LINES

For schedule information dial FEderal 7-1300



REVISED TO JANUARY 15, 1967
COPYRIGHT 1966
D.C. TRANSIT SYSTEM, INC.

TOURS OF THE NATION'S CAPITAL

GO D.C. TRANSIT!

See Washington

FOR FURTHER INFORMATION, CALL FEDERAL 7-1300

Index to Streets of Washington, D.C.

A St NE G-12
A St SE B-18, G-13
Abbey Pl NE F-11
Aberfoyle Pl NW D-1
Acker St NE F-12
Adams St NE B-12, E-10
Adams St NW E-9
Adams Mill Rd NW G-6
Ainger Pl SE H-18
Akron Pl SE G-18
Alabama Av SE G-18, L-17
Alaska Av NW A-2
Albemarle St NW J-1
Alexander Pl NE B-17
Allen Pl NW H-6
Allendale Pl NW F-3
Allison St NE A-8
Allison St NW E-5
Altamont Pl SE H-17
Alton Pl NW J-1
Ames St NE B-17
Ames Pl NE F-14
Anacostia Rd NE D-16
Anacostia Rd SE D-16, F-17
Appleton St NW G-2
Arcadia Pl NW D-1
Argonne Pl NW G-7
Argyle Ter NW E-5
Arizona Ave NW H-2
Arkansas Av NW D-5
Asbury Pl NW H-1
Ascot Pl NE E-10
Ashby St NW M-3
Ashmead Pl NW H-7
Aspen St NW A-4
Astor Pl SE B-18
Atlantic St SE N-18
Atlantic St SW N-18
Audubon Ter NW F-3
Austin St SE G-18
Avon Pl NW K-6
Ayers Pl SE B-18
B St NE G-12
B St SE C-18, H-12
B Rd NW D-4
Baker St NE D-16
Bancroft Pl NW J-7
Bangor St SE G-18
Banks Pl NE B-18
Barker St SE E-17
Barnaby St NW D-1
Barnaby St SE N-18
Barry Pl NW F-8
Barry Rd SE K-15
Bass Pl SE C-18
Bates St NW F-10
Bates Rd NE B-7
Bay St SE F-15
Bayley Pl SE F-16
Beck St SE D-18
Beecher St NW K-4
Belair Pl NE B-11
Bell Pl NE A-17
Bellevue St SE M-18
Bellevue Ter NW J-4
Belmont St NW G-8
Belmont Rd NW H-7
Belt Rd NW F-1, G-1
Bennett Pl NE E-14
Benning Rd NE C-16, E-13
Benning Rd SE C-18
Benton St NW J-6, K-4
Biltmore St NW H-6
Birch Drive NW A-1
Bladensburg Rd NE C-12
Blagden Av NW E-5
Blagden Ter NW E-5
Blaine St NE B-18
Blair Rd NE B-6
Blair Rd NW A-5
Bohrer St NW F-9
Bonini Rd SE N-18
Bowen Rd SE D-18, K-16
Branch Av SE G-18
Brandywine St NW H-1
Brandywine St SE M-18
Brentwood Rd NE C-11
Brewer Pl NW M-5
Broad Branch Rd NW E-1
Broad Branch Ter NW F-2
Brookland Av NE B-7
Brothers Pl SE M-17
Brown St NW F-6
Browning Pl NE A-16
Bruce Pl SE J-17
Bryan Pl SE J-16
Bryant St NE C-11
Bryant St NW F-9
Buchanan St NW E-5
Buena Vista Ter SE H-18
Bunker Hill Rd NE A-9
Burbank St SE D-17
Burke St SE F-15
Burlington Pl NW H-1
Burns St SE D-18, G-16
Bushrod Ter SE E-17
Butler St SE J-16
Butternut St NW A-3
Butterworth Pl NW J-1
C St NE F-13
C St NW K-9
C St SE C-18, H-12
C St SW K-11
California St NE G-12
California St NW H-7
Call Pl SE C-18
Callan St NE F-12
Calvert St NW H-6
Cambridge Pl NW K-6
Camden St SE G-18
Canal St SW H-12, J13
Canal Rd NW L-6
Capitol Av NE D-12
Carlton Av NE A-11
Carolina Pl NW M-1
Caroline St NW G-8
Carpenter St SE F-17
Carroll St NW A-4
Carroll St SE H-13
Carrollburg Pl SW J-13
Cathedral Av NW H-5, M-1
Caton Pl NW K-6
Cecil Pl NW L-7
Cedar St NW A-3
Cedar Rd NW E-6
Center St NW F-6
Central Av NE A-11, B-17, D-10, D-12
Central Av SE B-18
Chain Bridge Rd NW K-2
Champlain St NW G-7
Channing St NE C-11
Channing St NW E-9
Chapin St NW G-7
Chaplin St NE D-18
Chapell Rd NW F-2
Chesapeake St NW H-1
Chesapeake St SE N-18
Chesapeake St SW P-17
Chester St SE J-16
Chesterfield Pl NW F-3
Chestnut St NE A-12
Chestnut St NW A-3, C-1
Chevy Chase Pkwy NW E-1
Chicago St NE G-12
Chicago St SE J-16
Childress St NE E-12
Chillum Pl NE A-6
Church St NW H-8
Cissel Pl NW L-7
Clagett Pl NE E-14
Clark Pl NW M-5
Clay Pl NE C-16
Clay Pl NE C-16
Cleveland Av NW H-5
Cliffbourne Pl NW G-6
Clifton St NW G-7
Clinton ST NE A-11
Cloud ST NE B-17
Cloud Pl NE A-18
Clydesdale Pl NW G-6
College St NW F-9
Colorado Av NW D-4
Columbia Rd NW E-8, G-7
Columbia St NW G-9
Condon Ter SE N-18
Congress St NE F-11
Congress St SE L-18
Congress Rd SE L-17
Connecticut Av NW F-1, G-5
Constitution Av NW K-10
Corbin Pl NE F-13
Corcoran St NE D-12
Corcoran St NW H-8
Corey Pl NW K-1
Cortland Pl NW H-5
Crescent Pl NW G-7
Crestwood Dr NW F-5
Crittenden St NW D-5
Croffut Pl SE E-16
Croissant Pl SE E-16
Cromwell Ter NE D-9
Cumberland St NW G-2
Cushing Pl NW M-2
Cushing Pl SE J-13
D St NE F-13
D St NW J-11, K-9
D St SE C-18, H-13
D St SW K-11
Dahlia St NW A-3
Dalecarlia Pl NW L-1
Dana Pl NW L-2
Danbury St SW O-18
Daniel Rd NW D-2
Darrington St SW O-18
Davenport St NW H-1
Davidson St SE G-16
Davis St NW J-4
Deane Av NE B-16
Decatur St NE F-10
Decatur St NW D-5
Defrees St NW G-11
Delafield Pl NW D-5
Delaware Av NE H-12
Delaware Av SW H-12
Dennison Pl NW G-2
Dent Pl NW K-6
Denver St SE G-18
DeRussey St NW G-2
DeSales St NW J-9
Devonshire Pl NW H-5
Dexter St NW K-3
Division Av NE A-17
Dix St NE A-18
Dogwood St NW A-3
Donaldson Pl NW G-1
Dorsett Pl NW M-2
Douglas St NE A-15, B-12
Douglas Rd SE K-16
Douglas Pl SE K-16
Drake Pl SE C-18
DuBois Pl SE E-16
Dumbarton St NW K-7
Dunbar Rd SE K-16
Duncan St NE F-13
E St NE G-12
E St NW K-9
E St SE C-18, H-13
E St SW K-11
Eads St NE B-16
Eads Pl NE B-17
Eames Pl NE E-13
Earl Pl NE A-12
East Beach Dr NW A-1
East Capitol St B-18, G-13
East Executive Av NW J-9
Eastern Av NE A-9, A-18
Eastern Av NW A-4
Easy Pl SE D-18
Eaton Rd SE K-15
Eckington Pl NE F-10
Edgevale Ter NW J-6
Edgewood St NE (Central Av) D-10
Edmunds St NW K-3
Edmunds Pl NW L-2
Edson Pl NE C-16
Edwin St NE C-11
Elder St NW A-3
Ellicott St NW H-1
Elliott St NE F-13
Elliott Pl NW M-4
Elm St NE A-12
Elm St NW F-9
Elvans Rd SE K-17
Ely Pl SE E-16
Emerson St NE F-13
Emerson St NW D-5
Emery Pl NW G-1
Erie St SE G-18
Emily Av SE K-18
Eskridge Ter NW L-2
Esther Pl SE M-17
Euclid St NW F-7
Evarts St NE C-11
Everett St NW F-2
F St NE G-12
F St NW K-9
F St SE C-18, H-13
F St SW K-12
Fairlawn Av SE H-16
Fairmont St NW F-7
Fairview Av NE D-11
Faraday Pl NW H-1
Farragut St NW D-5
Fendall Av SE H-16
Fenton Pl NE G-11
Fenwick St NE D-11
Fern St NW A-3
Fern Pl NW A-3
Fernway Rd NW A-2
Fessenden St NW H-1
Field Pl NE A-18
Fife Pl NE C-16
Firth Sterling Av SE K-15
Fitch Pl NE B-17
Flagler Pl NW F-9
Floral St NW A-2
Florence St NE E-13
Florida Av NE F-11
Florida Av NW F-9, H-7
Foote St NE C-16
Fordham Rd NW J-1
Forest Lane NW A-3
Forrester St SW O-18
Fort Dr NE A-6
Fort Dr NW C-3, H-2
Fort Pl NE B-10
Fort Pl SE J-17
Fort Baker Dr SE G-17
Fort Stanton Rd SE J-17
Fort Totten Rd NE C-7
Foxhall Pl SE M-18
Foxhall Rd NW M-5
Francis Pl SE J-14
Frankford St SE H-18
Franklin St NE D-10
Franklin St NW G-9
Franklin Pl NE B-16
French St NW G-7
Fuller St NW G-7
Fulton St NW K-3, L-2
Fulton Pl NE B-11
G St NE G-12
G St NW K-8
G St SE E-16, H-14
G St SW K-12
G Pl NE F-13
G Pl NW H-10
Gainesville St SE H-18
Galen St SE J-16
Galena Pl NW M-2
Gales St NE E-13
Gallatin St NW C-6
Gallaudet St NE D-11
Galveston St SW O-18
Galveston Pl SW O-18
Garfield St NW K-3
Garrison St NW G-1
Gates Rd NW F-3
Gault Pl NE B-16
Gay St NE A-17
Georgia Av NW B-4, F-8
Geranium St NW A-2
Giesboro Rd SW O-17
Girard St NE C-10
Girard St NW F-7
Girard Pl NE B-11
Glenbrook Rd NW K-2
Glover Dr NW K-3
Golden St SW K-11
Gooch St NW L-4
Good Hope Rd SE H-16
Grace St NW L-7
Gramercy St NW G-1
Grand View Pl SE H-17
Grant St NE B-16
Grant Rd NW G-2
Green St SE J-17
Greene Pl NW M-5
Greenwich Pkwy NW L-5
Gresham Pl NW F-8
H St NE F-12
H St NW K-8
H St SE D-18, H-13
H St SW K-12
Hadfield Lane NW L-5
Hall Pl NW K-5
Halley Pl SE N-17
Halley Ter SE N-17
Hamilton St NW D-5
Hamlin St NE C-10
Hanna Pl SE C-18
Hanover St NW F-10
Harewood Rd NE C-8
Harlan Pl NW A-5
Harriet Pl SE E-17
Harrison St NW G-1
Hartford St SE H-18
Harvard St NW F-7
Hawaii Av NE C-7
Hawthorne St NW K-3
Hawthorne Lane NW K-3
Hawthorne Pl NW L-1
Hayes St NE B-16
Heckman St SE H-13
Hemlock St NW A-2
Hertford Pl NW F-6
Hiatt Pl NW F-7
Hickey Rd NE C-12
High St SE J-16
High View Pl SE M-17
Highland Av NW A-3
Highland Pl NW H-4
Hill Pl SE E-17
Hillbrook Lane NW K-1
Hillcrest Dr SE G-17
Hillside Pl NE A-18
Hillside Pl SE B-18
Hillside Rd SE D-18
Hilltop Ter SE D-18
Hillyer Pl NW H-7
Hilt Pl NE B-17
Hoban Rd NW L-4
Hobart St NW G-6
Hobart Pl NW E-8
Holbrooke St NE E-13
Holbrooke Ter NE E-12
Holly St NW A-2
Hollywood Pl NE A-18
Holmead Pl NW E-6
Hoover Rd NE A-11
Hopkins St NW J-8
Horner Pl SE M-17
Howard St NW G-2
Howard Pl NW F-8
Howard Rd SE J-16
Howison Pl SW K-13
Huidekoper Pl NW K-5
Hunt Pl NE B-16
Hunt St NE B-15
Hunter Pl SE J-17
Huntington St NW G-1
Hurst Ter NW L-2
Hutchins Pl NW M-3
I St NE F-12
I St NW K-8
I St SE H-14
I St SW K-12
Idaho Av NW H-3
Illinois Av NW C-6
Indian Lane NW K-2
Independence Av SW H-12
Indiana Av NW H-11
Ingleside Ter NW F-6
Ingomar St NW G-1
Ingomar Pl NW F-1
Ingraham St NE B-7
Ingraham St NW D-5
Iowa Av NW D-5
Iris St NW A-2
Irving St NE C-10
Irving St NW G-6
Irving St SE J-18
Irving Pl SE J-18
Irvington St SW O-18
Isherwood St NE E-13
Ivanhoe St SW O-18
Ives Pl SE G-15
Ivy St SE H-13
Jackson St NE C-10, G-11
Jackson Pl NW J-9
James Pl NE A-17
Jasper St SE J-18
Jasper Rd SE K-17
Jasper Pl SE K-17
Jay St NE B-16
Jefferson St NE B-6
Jefferson St NW C-5, K-7
Jefferson Pl NW J-8
Jenifer St NW G-1
Jocelyn St NW F-1
John Marshall Pl NW H-11
Johnson Av NW G-8
Joliet St SW O-18
Jonquil St NW A-2
Juniper St NW A-2
Just St NE A-17
K St NE E-12
K St NW J-8
K St SE F-16, G-15
K St SW K-12
Kalmia Rd NW A-1
Kalorama Rd NW H-7
Kanawha St NW F-1
Kane Pl NE A-16
Kansas Av NE A-5
Kansas Av NW C-6
Karl Pl NE A-17
Kastle Pl NE B-17
Kearney St NE C-10
Keefer Pl NW E-7
Kendall St NE D-11
Kenilworth Av NE A-15
Kennedy St NE A-7
Kennedy St NW B-5
Kennedy Pl NW D-4
Kent Pl NE F-12
Kentucky Av SE G-14
Kenyon St NW G-6
Kilbourne Pl NW G-6
King Pl NW L-3
Kingman Pl NW G-9
Kirby St NW G-10
Klingle St NW K-2
Klingle Pl NW J-4
Knox Pl SE H-18
Kramer St NE E-13
L St NE F-11
L St NW K-8
L St SE H-14
L St SW K-12
Lafayette Av NE C-11
Lamond St NW A-6
Lamont St NW G-6
Lane Pl NE A-16
Lang Pl NE D-13
Langston Pl SE H-18
Lanier Pl NW G-7
Laurel St NW A-4
Lawrence St NE C-10
Lawrence Av NE C-12
Lebaum St SE L-16
Lee St NE A-16
Legation St NW F-1
Lenore Lane NW F-4
Leroy Pl NW H-7
Levis St NE E-12
Lexington Pl NE G-12
Liberty St SW K-11
Lincoln Pl SE K-15
Lincoln Rd NE D-9
Linden Rd NW A-1
Linnean Av NW F-3
Linwood Pl NE A-18
Linworth Pl SW K-11
Little Falls Rd NW L-1
Livingston St NW F-1
Livingston Rd SE N-18
Locust Rd NW A-2
Logan Pl SE K-18
Longfellow St NE A-7
Longfellow St NW C-4
Loud Pl SE F-17
Loughboro Pl NW L-1
Louisana Av NE G-12
Louisana Av NW H-12
Lovers Lane NW K-6
Lowell St NW H-4
Lowrie Pl NE B-17
Luray Pl NW E-7
Luzon Av NW B-3
Lyman Pl NE D-13
M St NE D-13, F-11
M St NW H-9
M St SE F-17, J-14
M St SW K-13
M Pl SE J-14
M Pl SW K-13
Macomb St NW H-4
Madison St NE A-6
Madison St NW C-5
Madison Pl NW J-9
Magazine Rd SW P-17
Maine Av SW (Water St) K-12
Manchester Lane NW C-4
Manning Pl NW L-1
Manor Pl NW E-7, K-5
Maple St NW A-4
Maple View Pl SE J-16
Marietta Pl NW B-5
Marion St NW G-9
Marlboro Pl NW D-7
Marne Pl NE B-15
Maryland Av NE G-12
Maryland Av SW J-12
Massachusetts Av NE G-11
Massachusetts Av NW J-6
Massachusetts Av SE E-17
Maud St NW L-1
Mayfair Terrace NE B-15
McArthur Blvd. L-1
McDonald Pl NE A-6
McGill Ter NW H-6
McKinley St NW F-1
McLean Av SW K-13
McPherson St NW G-2
Meade St NE A-16
Meigs Pl NE E-12
Mellon St SE L-12
Meridian Pl NW F-6
Michigan Av NE B-9
Michigan Av NW E-8
Military Hwy SE J-18
Military Rd NW E-2
Mills Av NE B-11
Milmarson Pl NW B-6
Milwaukee Pl SE L-17
Minnesota Av NE B-16
Minnesota Av SE H-16
Mintwood Pl NW G-7
Mississippi Av SE N-17
Missouri Av NW C-4
Monroe St NE B-10
Monroe St NW F-6
Montague St NW C-4
Montana Av NE D-10
Montello Av NE C-12, E-12
Morgan St NW G-10
Morningside Dr NW A-2
Morris Pl NE D-13, F-12
Morris Rd SE J-17
Morrison St NW F-1
Morrow Dr NW D-4
Morse St NE E-12
Morton St NW E-7, L-1
Morton Pl NE F-11
Mt. Olivet Rd NE D-12
Mt. Pleasant St NW F-6
Mt. Vernon Pl NW H-10
Mt. View Pl SE J-16
Mozart Pl NW G-7
Murdock Mill Rd NW H-1
Murdock Pl NW K-1
Myrtle St NE G-11
Myrtle St NW A-1
Myrtle Av NE A-11
N St NE F-11
N St NW H-9
N St SE F-17, J-14
N St SW K-13
Nash St NE A-6
Nash Pl SE F-17
Naylor Rd SE G-16
Neal St NE E-12
Neal Pl NE E-11
Neal Pl NW G-10
Nebraska Av NW G-2, M-3
Nevada Av NW E-1
New Cut Rd NW M-3
N. Hampshire Av NE A-6
N. Hampshire Av NW C-6, K-8
New Jersey Av NW G-11
New Jersey Av SE H-13
New Mexico Av NW J-3
New York Av NE E-11
New York Av NW G-10, K-9
Newark St NW J-2, L-1
Newcomb St SE L-16
Newman Pl NW K-1
Newport Pl NW J-8
Newton St NE B-9
Newton St NW F-6
Newton Pl NW E-7
Nichols Av SE J-16
Nichols Av SW O-17
Nicholson St NE A-6
Nicholson St NW C-4
Nicholson St SE G-16
Norman Pl SE E-17
Normanstone Dr NW J-5
North Capitol St A-6, G-11
North Carolilna Av NE F-14
North Carolina Av SE G-13
North Dakota Av NW A-5
North Portal Dr NW A-1
Northampton St NW F-1
Norton Pl NW H-3
Norton St NW L-1
O St NE F-11
Powhattan Pl NW B-5
O St NW G-9, L-6
O St SE F-17, H-15
O St SW K-13
Oak St NW F-6
Oakview Ter NE B-9
Oakdale Pl NW F-9
Oakwood St SE L-16
Oakwood Ter NW F-6
Oates St NE E-12
Observatory Cir NW J-5
Observatory Pl NW K-5
Ogden St NW F-6
Ogletherpe St NE A-6
Oglethorpe St NW B-5
Ohio Dr L-10
Okie St NE D-11
Oklahoma Av NE E-14
Old Rd NE A-11
Olive St NE A-16
Olive Av NW K-7
Oliver St NW F-1
Oneida St NE A-6
Oneida Pl NW B-5
Ontario Pl NW G-6
Ontario Rd NW G-6
Orchid St NW A-1
Ord St NE A-15
Ordway St NW J-3
Oregon Av NW C-1
Orleans Pl NE F-11
Orren St NE E-13
Otis St NE B-9
Otis Pl NW E-6
Overlook Av SW N-17
Owen Pl NE E-12
P St NE F-10
P St NW G-10, L-5
P St SE F-17
P St SW K-13
Paine St NE C-11
Palisade Ter NW L-3
Palmer Pl SE G-16
Park St NE F-13
Park Av NE C-11
Park Dr SE G-17
Park Pl NW E-8
Park Pl SE G-16
Park Rd NW F-7
Parker St NE F-11
Parkland Pl SE M-17
Parkside Dr NW B-1
Parkside Lane NW B-1
Parkwood Pl NW E-6
Patterson St NE F-11
Patterson St NW E-1
Peabody St NE A-6
Peabody St NW B-4
Pearson Pl SE J-17
Penn St NE E-11
Pennsylvania Av NW K-8
Pennsylvania Av SE H-13
Perry St NE B-9
Perry Pl NW E-6
Phelps Pl NW H-7
Pickford Pl NE F-12
Pierce St NE F-11
Pierce St NW G-10
Pierce Mill Rd NW G-5
Pine St NE A-15
Pine St SE B-18
Piney Branch Rd NW A-3
Pitts Pl SE J-16
Pleasant St SE J-16
Plymouth St NW B-1
Polk St NE A-15
Pomeroy Rd SE J-17
Pope St SE F-17
Poplar Lane NW A-1
Poplar Pl NW K-7
Portal Dr NW A-1
Porter St NE F-10
Porter St NW J-3
Portland St SE M-16
Portner Pl NW G-8
Puerto Rico Av NE B-8
Potomac St NW K-6
Potomac Av NW M-1
Potomac Av SE G-15
Potomac Av SW K-14
Primrose Rd NW A-1
Princeton Rd NW E-7
Prospect St NW L-6
Prout St SE G-16
Providence St NE D-12
Q St NE F-10
Q St NW J-7, L-5
Q St SE G-16
Q St SW K-14
Quackenbos St NE A-6
Quackenbos St NW B-4
Quander St SE J-14
Quarles St NE A-16
Quarry Rd NW G-6
Quebec St NW H-3
Quebec Pl NW E-7, G-4
Queen St NE E-12
Queen's Chapel Rd NE A-9, B-11
Quesada St NW E-1
Quincy St NE B-9
Quincy St NW E-7
Quincy Pl NE, NW F-10
Quintana Pl NE A-6
Quintana Pl NW B-4
R St NE C-12, E-10
R St NW F-10, K-6
R St SE G-17
R St SW K-14
Raleigh St SE M-17
Raleigh Pl SE L-17
Randle Pl SE M-17
Randolph St NE A-11
Randolph St NW E-6
Randolph Pl NE C-11
Randolph Pl NW F-10
Raum St NE D-12
Raynolds Pl SE J-18
Redwood Ter NW A-1
Reed St NE D-10
Reno Rd NW G-3
Reservoir St NW K-6
Reservoir Rd NW L-5
Rhode Island Av NE D-10
Rhode Island Av NW F-9
Richardson Pl NW F-9
Ridge St NW G-10
Ridge Pl SE H-16
Ridge Rd SE D-18
Riggs St NW G-8
Riggs Pl NW H-8
Riggs Rd NE B-6
Ritchie Pl NE B-9
Rittenhouse St NE B-4
Rittenhouse St NW E-1
River Rd NW H-1
Robinson Av SE K-18
Robinson Pl SE K-17
Rock Creek Church Rd NW D-7
Rock Creek Dr NW J-6
Rock Creek Ford Rd NW C-4, D-1
Rockwood Pkwy NW K-1
Rodman St NW H-3
Rosedale St NE E-13
Rosemont Av NW G-5
Ross Dr NW D-4
Ross Pl NW H-4
Rowland Pl NW G-3
Roxanna Rd NW A-1
Roxboro Pl NW B-4
Runnymede Pl NW E-1
Rusk St NE A-15
Russell Pl SE E-16
S St NE C-12, E-10
S St NW H-7, K-5
S St SE H-16
S St SW K-14
St Catherine St NE K-17
St Louis St SE C-18
St Marys Av NE C-11
Sandy Springs Rd NW A-4
Saratoga Av NE C-10
Sargent Rd NE A-8
Savannah St SE L-17
Sayles Pl SE K-16
School St SW J-12
Scott Pl NW F-10, K-6
Seaton St NW H-7
Seaton Pl NE C-12, E-10
Seaton Pl NW G-7
Sedgwick St NW G-4
Seward Sq SE H-13
Shannon Pl SE J-16
Shephard St NE A-10
Shephard St NW E-6
Shephard Rd NW B-6
Sheridan St NE B-4
Sheridan St NW B-3, G-1
Sheridan Rd SE K-17
Sheriff Rd NE B-16
Sherman Av NW F-8
Sherrier Pl NW L-1
Shipley Ter SE K-18
Siegel Pl SE K-15
Sigsbee Pl NE B-9
Simms Pl NE D-12
Sligo Mill Rd NE A-5
Smith Pl SE K-18
Somerset Pl NW B-3
South St NW L-7
South Av NE D-10
S Capitol St H-12, N-17
S Executive Av NW J-10
S Carolina Av SE H-13
S Dakota Av NE A-6
Southern Av SE F-18
Spring Pl NW A-3, E-6
Spring Rd NW E-6
Springland Lane NW H-3
Spruce Dr NW A-1
Stanley St SE D-18
Stanton Rd SE J-17
Staples St NE E-13
State Pl NW J-9
Stephenson Pl NW D-1
Sterling St SE M-17
Stevens Rd SE K-15
Stuyvesant Pl NW E-1
Sudbury Lane NW A-1
Sudbury Rd NW A-1
Suitland Pkwy SE J-18
Suitland Rd SE G-18
Summit St NE D-13
Summit Pl NE E-10
Summit Pl NW G-6
Sumner Rd SE K-15
Sunderland Pl NW J-8
Surrey Lane NW L-5
Swann St NW H-8
Swart Rd NW E-2
T St NE C-12, E-10
T St NW H-8, K-5
T St SE H-16
T St SW K-14
Talbert St SE J-16
Taussig Pl NE B-9
Taylor St NE B-9
Taylor St NW E-5
Tennessee Av NE F-13
Tennyson St NW D-1
Terrace Rd SE H-18
Tewkesbury Pl NW B-3
Texas Av SE D-17
Thayer St NE B-11
Thomas St NW F-9
Thorton Pl NW H-7
Tilden St NW G-3
Todd Pl NE E-10
Tracy Pl NW J-6
Treasury Pl NW J-10
Trenton St SE M-17
Trenton Pl SE M-17
Trinidad Av NE E-12
Trumbull St NW F-8
Tuckerman St NW B-3
Tunlaw Rd NW K-4
U St NE E-10
U St NW G-8, M-3
U St SE H-16
U St SW L-14
U Pl SE G-17
Uhland Ter NE E-10
Ulm Pl NW K-5
Underwood St NW B-3
Union St SW K-13
University Av NW J-2
University Pl NW G-7
Upland Ter NW D-1
Upsal St SE M-17
Upshur St NW E-5
Upshur St NE B-9
Upton St NW J-1
Urell Pl NE B-9
Utah Av NW D-1
V St NE E-10
V St NW F-9, M-3
V St SE J-16
V St SW L-14
V Pl SE G-18
Vale Pl NW K-4
Valley Av SE N-18
Valley Pl SE J-16
Van St SE J-13
Van Buren St NW B-3
Van Hazen St NW D-1
Van Ness St NW G-3
Varnum St NE B-9
Varnum St NW E-5
Veazey St NW G-3
Venable Pl NW B-3
Vermont Av NW G-9
Vernon St NW H-7
Verplanck Pl NW J-1
Vine St NW A-4
Virginia Av NW K-8
Virginia Av SE H-13
Virginia Av SW J-11
Vista St NE A-12
Volta Pl NW K-6, L-5
W St NE E-10
W St NW F-9, M-3
W St SE G-18, J-15
W Pl NW G-8, M-3
W Pl SE G-18
Waclark Pl SE M-17
Wade Rd SE K-16
Wahler Pl SE N-18
Walbridge Pl NW G-7
Wallach Pl NW G-8
Walnut St NE A-12
Walnut St NW A-4
Walter St SE G-14
Ward Pl NW J-8
Warder St NW E-7
Warner St NW G-9
Warren St NE F-13
Warren St NW J-1
Washington Dr NW J-11
Washington Pl NE C-17
Water St NW L-8
Water St SE H-15
Water St SW K-14
Water St SW (Maine Av) K-12
Waterside Dr NW J-6
Watson St NW L-1
Wayne Pl SE M-18
Weaver Pl NW N-2
Weaver Ter NW L-2
Webster St NE B-8
Webster St NW C-7
West St SE J-16
West Beach Dr NW A-1
W Executive Av NW J-9
W Virginia Av NE C-12
Western Av NW E-1
Westford Pl NE A-16
Westminster St NW G-9
Westover St SE G-17
Wheeler Rd SE M-18
White Pl SE G-16
Whitehaven St NW J-5
Whitehaven Pkwy NW K-5
Whittier St NW A-4
Whittier Pl NW A-3
Whittingham Pl NE A-16
Willard Pl NW H-7
Williamsburg Lane NW G-5
Willow St NW A-4
Wilmington Pl SE N-17
Wiltberger St NW F-9
Windom Pl NW H-2
Wisconsin Av NW H-3
Woodland Dr NW J-5
Woodley Pl NW H-6
Woodley Rd NW H-4
Woodridge St NE B-11
Woodway Lane NW K-2
Worthington St NW D-1
Wylie St NE E-12
Wyoming Av NW H-7
Xenia St SE N-18
Xenia St SW N-17
Yorktown Rd NW A-1
Yost Pl NE A-12
Young St SE G-16
Yuma St NW G-2
Yuma St SE N-18
Half St SE J-13
Half St SW J-13
Half Pl NE C-7
Half Pl SE K-13
First St NE A-6, H-12
First St NW B-6, H-12
First St SE H-2, N-18
First St SW J-12
First Pl NE B-6, E-10
First Pl NW B-6
2nd St NE E-10, G-12
2nd St NW B-6, G-11
2nd St SE H-13, N-17
2nd St SW J-12
2nd Pl NE A-6
2nd Pl NW A-5, B-5
3rd St NE A-6, F-11
3rd St NW B-5, H-11
3rd St SW J-12
3rd Pl NW B-5, C-6
4th St NE E-10, F-11
4th St NW A-4, H-11
4th St SE H-13, M-17
4th St SW J-12
5th St NE E-10, F-12
5th St NW B-5, G-10
5th St SE H-13, M-17
6th St NE D-10, G-13
6th St NW A-4, G-9
6th St SE G-13, N-18
6th St SW J-11, P-17
6½ St SW J-12
6½ St SE H-14
6½ Pl NW G-10
7th St NE C-9, F-12
7th St NW B-4, G-9
7th St SE H-14, L-17
7th St SW K-12
7th Pl NW B-4, C-5
8th St NE C-9, F-12
8th St NW C-5, H-10
8th St SE H-14, M-18
8th St SW K-12
9th St NW B-4, G-9
9th St NE C-9, F-12
9th St SE H-14, M-18
9th St SW J-11
9th Pl SE L-18
10th St NE C-9, F-12
10th St NW E-7, G-8
10th St SE H-14
10th St SW K-11
10th Pl SE L-18
11th St NE G-13
11th St NW F-8, H-9
11th St SE H-14
11th St SW K-11
11th Pl NE B-9, E-12
11th Pl SE L-18
12th St NE C-10, F-13
12th St NW A-2, G-8
12th St SE H-14, L-18
12th St SW K-11
12th Pl NE B-9, F-13
12th Pl NW G-8
12th Pl SE K-17
13th St NE B-10, F-13
13th St NW D-6, H-9
13th St SE F-14, L-18
13th St SW K-11
13th Pl NE B-9
14th St NE B-9, F-13
14th St NW E-5, H-8
14th St SE F-14, J-16
14th St SW K-11
14th Pl NE F-13
15th St NE B-10, F-14
15th St NW G-8, H-9
15th St SE G-15, K-18
15th Pl NW B-2
15th Pl SE K-18
16th St NE B-10, F-14
16th St NW E-5, H-9
16th St SE G-15, H-18
16th Pl NE C-11
17th St NE B-10, F-14
17th St NW A-1, K-10
17th St SE F-15, J-17
17th Pl NE E-13, E-14
18th St NE A-10, E-14
18th St NW F-6, H-8
18th St SE F-14, J-17
18th Pl NE C-11, E-13
18th Pl SE J-17
19th St NE A-10, D-13
19th St NW F-5, H-8
19th St SE F-15, G-16
19th Pl NE A-9, E-14
19th Pl SE H-17, J-17
20th St NE A-10, E-14
20th St NW H-7, J-8
20th St SE J-18
21st St NE A-10, E-14
21st St NW J-8
21st St SE J-18
21st Pl SE G-16
22nd St NE A-10, E-14
22nd St NW J-7, K-9
22nd St SE G-16, J-18
23rd St NE E-14
23rd St NW H-7, K-8
23rd St SE G-16, J-18
23rd Pl NE E-14
24th St NE A-10, E-14
24th St NW H-6, K-6
24th St SE J-18
24th Pl NE B-12
24th Pl SE G-16
25th St NE B-11
25th St NW K-7
25th St SE G-16
25th Pl NE A-11, E-14
26th St NE A-11, C-13
26th St NW J-7, K-8
26th Pl SE G-17
27th St NE B-11
27th St NW E-2, K-7
27th St SE G-17
28th St NE A-11, B-12
28th St NW E-2, K-7
28th St SE F-16, H-18
28th Pl SE G-17
29th St NW D-1, K-7
29th St SE F-16
30th St NE B-12
30th St NW D-1, K-7
30th St SE F-16, H-18
30th Pl NE A-11, B-12
30th Pl NW E-2, F-2
31st St NE B-12
31st St NW D-1, K-6
31st St SE E-16, G-18
31st Pl NE A-11, B-12
31st Pl NW D-1, H-5
31st Pl SE G-18
32nd St NW D-1, K-6
32nd St SE E-16, G-18
32nd Pl NW D-1
32nd Pl SE G-18
33rd St NW D-1
33rd St SE E-16, G-18
33rd Pl NW D-1
33rd Pl SE F-17
34th St NE D-15
34th St NW F-2, K-6
34th St SE E-16, G-18
34th Pl NW H-4, J-5
34th Pl SE E-17
35th St NE A-12, D-15
35th St NW G-3, K-6
35th St SE D-16
35th Pl NW J-4, K-5
35th Pl SE E-17
36th St NE D-15
36th St NW G-2, L-6
36th St SE D-16, G-18
36th Pl NW J-4
36th Pl SE F-18
37th St NW G-3, K-5
37th Pl SE E-17
38th St NW F-1, K-5
38th St SE E-18, F-18
39th St NW F-1, K-5
39th St SE E-18
39th Pl NW K-4
40th St NE C-16
40th St NW H-2, K-4
40th St SE E-18
40th Pl NW K-4
41st St NE C-16
41st St NW G-1, K-4
41st St SE E-18
42nd St NE B-16
42nd St NW G-1, K-4
42nd St NE E-18
42nd Pl NE A-15
42nd Pl NW G-1
43rd St NW G-1, K-3
43rd Pl NE B-16
43rd Pl NW H-1
44th St NE B-16
44th St NW G-1, L-5
44th Pl NW K-3
44th Pl SE D-18
45th St NE B-17
45th St NW H-1, L-4
45th Pl NE B-16
45th Pl SE D-18
46th St NE B-16
46th St NW H-1
46th St SE D-18
46th Pl SE C-18
47th St NE A-16, B-17
47th St NW H-1, J-1
47th St SE C-18
47th Pl NE A-16, B-17
47th Pl NW M-4
48th St NE A-16
48th St NW H-1, L-3
48th Pl NE A-16, B-17
48th Pl NW M-3
49th St NE A-16
49th St NW J-1, L-3
49th St SE B-18
49th Pl NE A-16, B-17
50th St NE A-16, B-17
50th St SE B-18
50th Pl NE A-16
51st St NE A-17
51st St SE B-18
51st Pl NW L-2
52nd St NE A-17
52nd St SE B-18
53rd St NE A-17
53rd St SE B-18
53rd Pl SE B-18
54th St NE A-18
54th St SE B-18
55th St NE A-18
55th St SE B-18
56th St NE A-18
56th St SE B-18
57th St NE A-18
58th St NE A-18
58th St SE A-18
59th St NE A-18
60th St NE A-18
61st St NE A-18
62nd St NE A-18
63rd St NE A-18

CIRCLES

Barney Cir SE G-15
Bellevue Cir SE M-18
Chevy Chase Cir NW F-1
Dupont Cir NW J-8
Ellicott Cir SE G-16
Grant Cir NW D-6
Hamilton Cir NW J-3
Iowa (Logan) Cir NW H-9
Kalorama Cir NW H-6
Le Droit Cir NW F-9
Logan Cir NW H-9
McKinley Cir NE A-10
Observatory Cir NW J-5
Pinehurst Cir NW D-1
Randle Cir SE F-16
Scott Cir NW H-8
Sheridan Cir NW J-7
Sherman Cir NW D-6
Tenley Cir NW H-2
Thomas Cir NW H-9
Thompson Cir NW J-5
Trumbull Cir NW F-5
Truxton Cir NW F-10
Ward Cir NW J-2
Washington Cir NW K-8
Wesley Cir NW J-1
Westmoreland Cir NW J-1



RUSH HOUR LINES

New Hampshire Ave.—Chillum Rd.

Route No.	Northbound	Southbound
K6	14th & Merrimack	Chillum
K6	—	Avondale

New Hampshire Ave. Express

Route No.	Northbound	Southbound
K9	New Hampshire Ave.	Federal Triangle

Connecticut Avenue (D. C.)

Route No.	Northbound	Southbound
L2	Chevy Chase Circle	Federal Triangle
L2	—	12th & H, N. W.
L3	Chevy Chase Circle	—
L4	Conn. & Nebraska	12th & H, N. W.
L5	Chevy Chase Circle	Potomac Park
L5	Conn. & Nebraska	—
L5	21st & Florida	—
L7	—	Federal Triangle

Connecticut Avenue (Md.)

Route No.	Northbound	Southbound
L6	Kensington	—
L6	Chevy Chase Lake	—

Nebraska Avenue

Route No.	Eastbound	Westbound
M4	Conn. & Nebraska	—

Massachusetts Avenue

Route No.	Eastbound	Westbound
N1	Archives	American Univ. Park
N1	Potomac Park	
N2	—	49th & Mass. Ave.
N3	Archives	Wesley Heights

Montgomery

Route No.	Northbound	Southbound
05	Rockville (via Rockville Pike)	Washington

Operated by Montgomery Bus Lines, Inc.

Takoma—Petworth Limited

Route No.	Northbound	Southbound
P1	Petworth	Potomac Park
P3	Petworth	McPherson Sq.
P4	Petworth	Federal Triangle

South Capitol Parking Lot

Route No.	Northbound	Southbound
P9	Parking Lot Service	Parking Lot Service

Potomac Park

Route No.	Northbound	Southbound
R4	—	Lincoln Memorial

Constitution Avenue

Route No.	Eastbound	
R9	12th & H, N. W.	—

Sixteenth Street

Route No.	Northbound	Southbound
S1	Ga & Alaska	—
S1	—	Potomac Park
S1	16th & Sheridan	—
S2	16th & Sheridan	—
S2	16th & Shepherd	—
S2	Columbia Hts.	—
S3	Ga & Alaska	—
S2	16th & Sheridan	—
S6	16th & Eastern	Federal Triangle
S6	16th & Eastern	—

Silver Spring Express

Route No.	Southbound	Northbound
S7	Federal Triangle	Sligo Creek
S9	Federal Triangle	Four Corners

Takoma, Maryland

Route No.	Northbound	Southbound
T3	Carroll Ave.	Takoma
T4	Flower Ave.	Takoma
T5	Georgia & Alaska	Takoma

Alta Vista—Naval Medical

Route No.	Northbound	Southbound
T5	Alta Vista	Wis & Western

Bethesda Express

Route No.	Northbound	Southbound
T7	Nat. Inst. Health	Federal Triangle
T9	Naval Medical	Federal Triangle

Benning

Route No.	Eastbound	Westbound
U2	Kenilworth Jct.	11th & Eye, N W.
U2	—	15th & H, N. E.
U2	Benning	Benning
U4	Sheriff Road	Lafayette Square
U6	Capital View	Lafayette Square
U8	Benning Heights	Lafayette Square
X1	Kenilworth Jct	Potomac Park
X2	Deanwood	11th & Eye, N. W.
X3	Kenilworth Jct.	19th & R, N. W.
X5	Carver Terrace	11th & Eye, N W.

Buzzard Point

Route No.	Northbound	Southbound
V1	4th & P, S. W	Buzzard Point

South Washington

Route No.	Eastbound	
V6	1st & M, S. E.	—

Portland Street

Route No.	Eastbound	Westbound
W4	Nichols & Portland	Bolling Field
W4	—	Nichols & Portland

East Capitol Street Express

Route No.	Eastbound	Westbound
X9	Seat Pleasant	Federal Triangle

Carroll Avenue Express

Route No.	Southbound	Northbound
Y9	Archives	Franklin Ave.

CHARTERED BUS DEPARTMENT

GO IN A GROUP! The dependable way—friendly way—economical way. Leave when you please—return home when you please. No traffic worries! Arrive at your destination and come back completely rested.

The Charter Bus Staff is anxious and willing to help you with your sightseeing and chartered transportation problems. A call to this office will bring expert advice from one of our members to assist in setting up sightseeing or group transfers best suited for your particular needs.

The BEST Drivers
The BEST Equipment
The BEST Service

We are as close as your telephone. Call Fe. 3-5200, extension 653 - 654 - 655.

OWL SERVICE

During late evening and early morning hours, "Owl" service is furnished over many of the main street car and bus routes. It operates at intervals of 15 to 60 minutes.

A call to D.C. Transit's Information Department, Dupont 7-7625, will give you exact owl schedules.

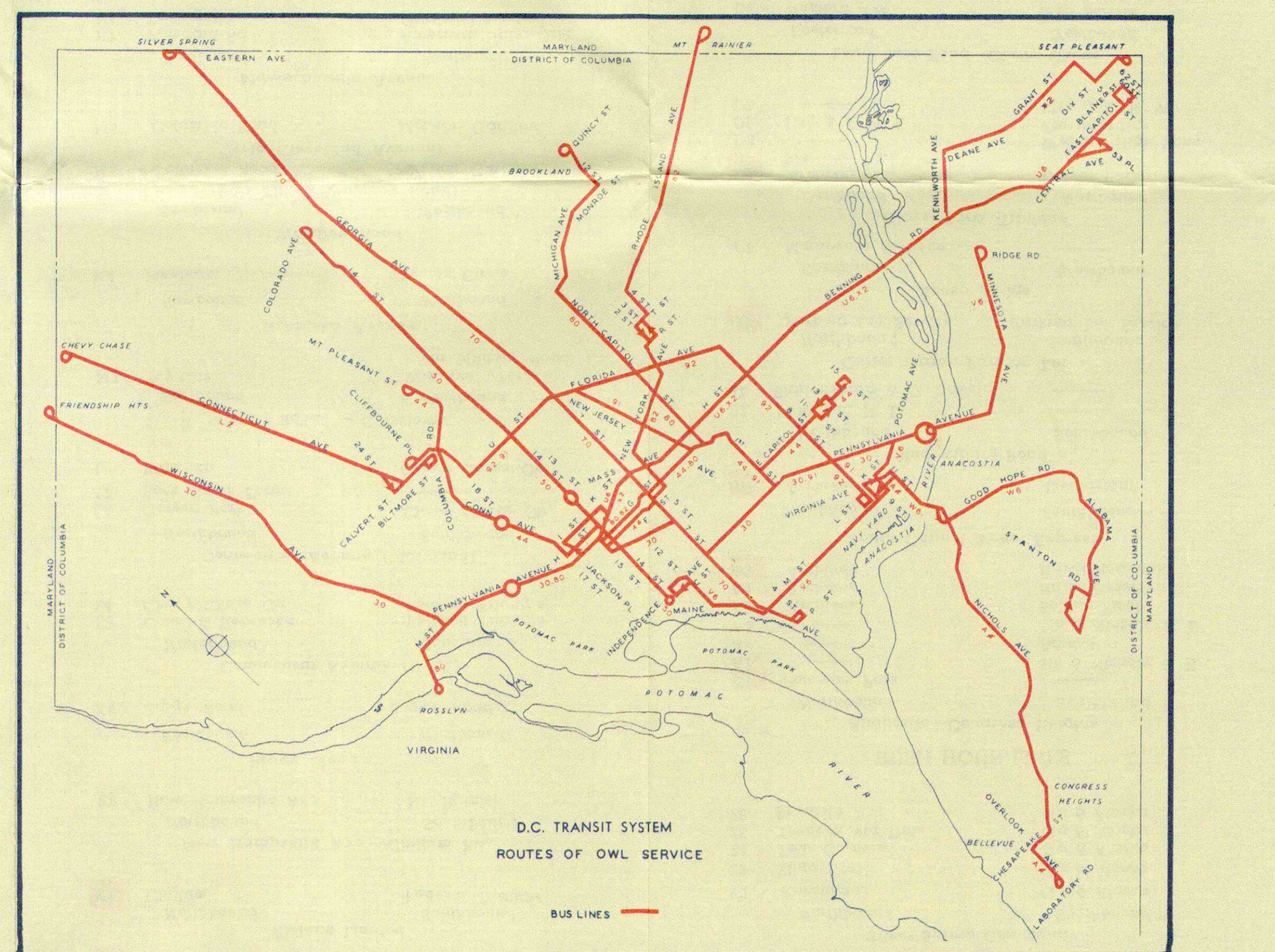

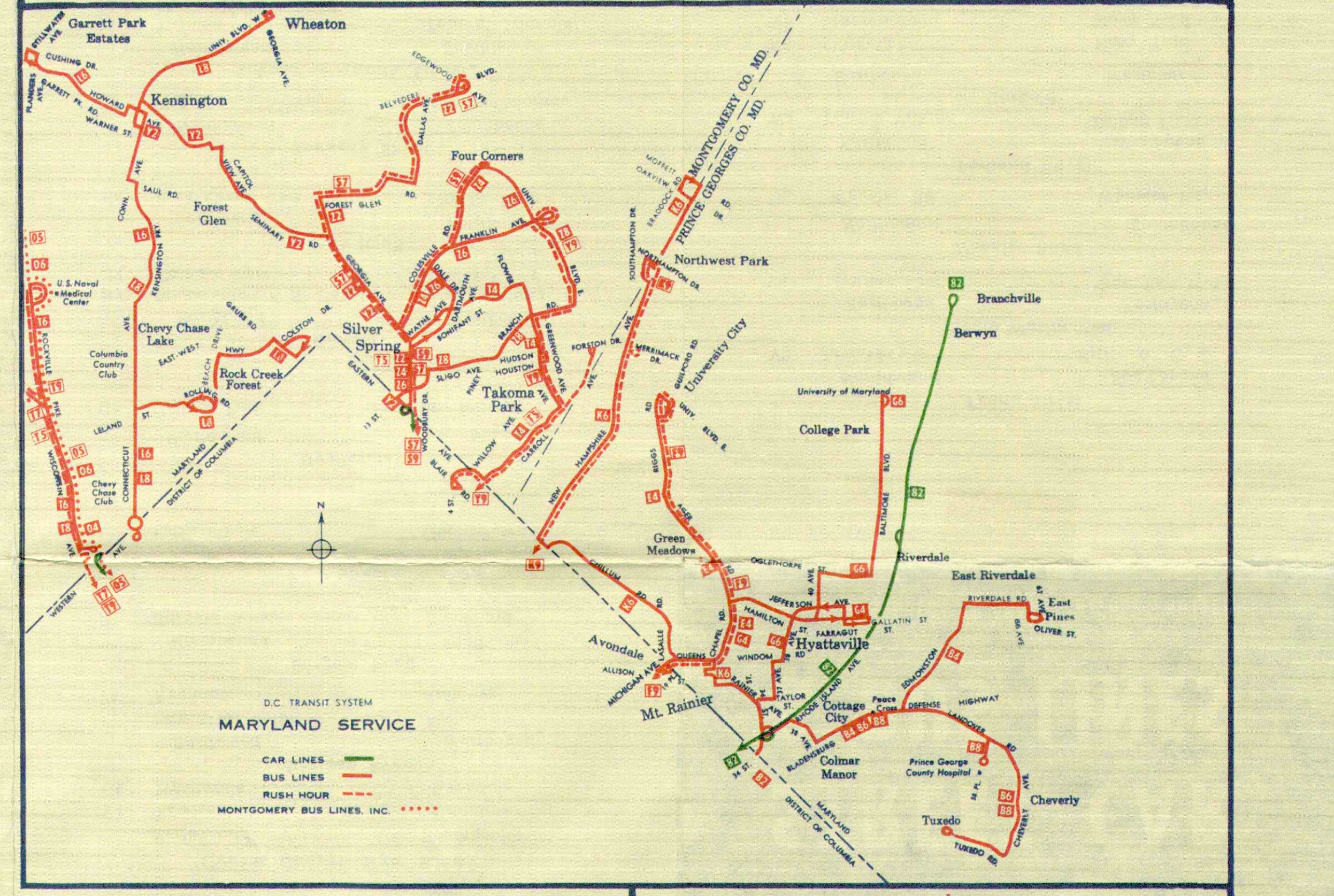

Index to Streets of Washington, D. C.

A St NE G-12
A St SE B-18, G-13
Abbey Pl NE F-11
Aberfoyle Pl NW D-1
Acker St NE F-12
Adams St NE B-12, E-10
Adams St NW E-9
Adams Mill Rd NW G-6
Ainger Pl SE H-18
Akron Pl SE G-18
Alabama Av SE G-18, L-17
Alaska Av NW A-2
Albemarle St NW J-1
Alexander Pl NE B-17
Allen Pl NW H-6
Allendale Pl NW F-3
Allison St NE A-8
Allison St NW E-5
Altamont Pl SE H-17
Alton Pl NW J-1
Ames St NE B-17
Ames Pl NE F-14
Anacostia Rd NE D-16
Anacostia Rd SE D-16, F-17
Appleton St NW G-2
Arcadia Pl NW D-1
Argonne Pl NW G-7
Argyle Ter NW E-5
Arizona Av NW L-2
Arkansas Av NW D-5
Asbury Pl NW H-1
Ascot Pl NE E-10
Ashby St NW M-3
Ashmead Pl NW H-7
Aspen St NW A-4
Astor Pl SE B-18
Atlantic St SE N-18
Atlantic St SW N-18
Audubon Ter NW F-3
Austin St SE G-18
Avon Pl NW K-6
Ayers Pl SE B-18
B Rd NW D-4
Baker St NE D-16
Bancroft Pl NW J-7
Bangor St SE G-18
Banks Pl NE B-18
Barker St SE E-17
Barnaby St NW D-1
Barnaby St SE N-18
Barry Pl NW F-8
Barry Rd SE K-15
Bass Pl SE C-18
Bates St NW F-10
Bates Rd NE B-7
Bay St SE F-15
Bayley Pl SE F-16
Beck St SE D-18
Beecher St NW K-4
Belair Pl NE B-11
Bell Pl NE A-17
Bellevue St SE M-18
Bellevue Ter NW J-4
Belmont St NW G-8
Belmont Rd NW H-7
Belt Rd NW F-1, G-1
Belts Lane NW G-1
Bennett Pl NE E-14
Benning Rd NE C-16, E-13
Benning Rd SE C-18
Benton St NW J-6, K-4
Berkeley Ter NW L-3
Biltmore St NW H-6
Birch St NW C-1
Bladensburg Rd NE C-12
Blagden Av NW E-5
Blagden Ter NW E-5
Blaine St NE B-18
Blair Rd NE B-6
Blair Rd NW A-5
Bohrer St NW F-9
Bonini Rd SE N-18
Bowen Rd SE D-18, K-16
Branch Av SE G-18
Brandywine St NW H-1
Brandywine St SE M-18
Brentwood Rd NE C-11
Brewer Pl NW M-5
Broad Branch Rd NW E-1
Broad Branch Ter NW F-2
Brookland Av NE B-7
Brothers Pl SE M-17
Brown St NW F-6
Browning Pl NE A-16
Bruce Pl SE J-17
Bryan Pl SE J-16
Bryant St NE C-11
Bryant St NW F-9
Buchanan St NW E-5
Buena Vista Ter SE H-18
Bunker Hill Rd NE A-9
Burbank St SE D-17
Burke St SE F-15
Burlington Pl NW H-1
Burns St SE D-18, G-16
Bushrod Ter SE E-17
Butler St SE J-16
Butternut St NW A-3
Butterworth Pl NW J-1
C St NE F-13
C St NW K-9
C St SE C-18, H-12
C St SW K-11
California St NE G-12
California St NW H-7
Call Pl SE C-18
Callan St NE F-12
Calvert St NW H-6
Cambridge Pl NW K-6
Camden St SE G-18
Canal St SW H-12, J-13
Canal Rd NW L-6
Capitol Av NE D-12
Carlton Av NE A-11
Carolina Pl NW M-1
Caroline St NW G-8
Carpenter St SE F-17
Carroll St NW A-4
Carroll St SE H-13
Carrollburg Pl SW J-13
Cathedral Av NW H-5, M-1
Caton Pl NW K-6
Cecil Pl NW L-7
Cedar St NW A-3
Cedar St SE J-16
Cedar Rd NW E-6
Center St NW F-6
Central Av NE A-11, B-17, D-10, D-12
Central Av SE B-18
Chain Bridge Rd NW K-2
Champlain St NW G-7
Channing St NE C-11
Channing St NW E-9
Chapin St NW G-7
Chaplin St SE D-18
Chapell Rd NW F-2
Chesapeake St NW H-1
Chesapeake St SE N-18
Chesapeake St SW O-17
Chester St SE J-16
Chesterfield Pl NW F-3
Chestnut St NE A-12
Chestnut St NW A-3, C-1
Chevy Chase Pkwy NW E-1
Chicago St NE G-12
Chicago St SE J-16
Childress St NE E-12
Chillum Pl NE A-6
Church St NW H-8
Cissel Pl NW L-7
Clagett Pl NE E-14
Clark Pl NW M-5
Clay St NE C-16
Clay Pl NE C-16
Cleveland Av NW H-5
Cliffbourne Pl NW G-6
Clifton St NW G-7
Clinton St NE A-11
Cloud St NE B-17
Cloud Pl NE A-18
Clydesdale Pl NW G-6
College St NW F-9
Colorado Av NW D-4
Columbia Rd NW E-8, G-7
Columbia St NW G-9
Condon Ter SE N-18
Congress St NE F-11
Congress St SE L-18
Congress Rd SE L-17
Connecticut Av NW F-1, G-5
Constitution Av NE F-13
Constitution Av NW K-10
Corbin Pl NE F-13
Corcoran St NE D-12
Corcoran St NW H-8
Corey Pl NW K-1
Cortland Pl NW H-5
Crescent Pl NW G-7
Crestwood Dr NW F-5
Crittenden St NW D-5
Croffut Pl SE E-16
Croissant Pl SE E-16
Cromwell Ter NE D-9
Cumberland St NW G-2
Cushing Pl NW M-2
Cushing Pl SE J-13
D St NE F-13
D St NW J-11, K-9
D St SE C-18, H-13
D St SW K-11
Dahlia St NW A-3
Dalecarlia Pl NW L-1
Dana Pl NW L-2
Danbury St SW O-18
Daniel Rd NW D-2
Darrington St SW O-18
Davenport St NW H-1
Davidson St SE G-16
Davis St NW J-4
Deane Av NE B-16
Decatur St NE F-10
Decatur St NW D-5
Decatur Pl NW J-7
Defrees St NW G-11
Delafield Pl NW D-5
Delaware Av NE H-12
Delaware Av SW H-12
Dennison Pl NW G-2
Dent Pl NW K-6
Denver St SE G-18
DeRussey St NW G-2
DeSales St NW J-9
Devonshire Pl NW H-5
Dexter St NW K-3
Division Av NE A-17
Dix St NE A-18
Dogwood St NW A-3
Donaldson Pl NW G-1
Dorsett Pl NW M-2
Douglas St NE A-15, B-12
Douglas Rd SE K-16
Douglas Pl SE K-16
Drake Pl SE C-18
DuBois Pl SE E-16
Dumbarton St NW K-7
Dunbar Rd SE K-16
Duncan St NE F-13
E St NE G-12
E St NW K-9
E St SE C-18, H-13
E St SW K-11
Eads St NE B-16
Eads Pl NE B-17
Eames Pl NE E-13
Earl Pl NE A-12
East Beach Dr NW A-1
East Capitol St B-18, G-13
East Executive Av NW J-9
Eastern Av NE A-9, A-18
Eastern Av NW A-4
Easy Pl SE D-18
Eaton Rd SE K-15
Eckington Pl NE F-10
Edgevale Ter NW J-6
Edgewood St NE D-10
(Central Av)
Edmunds St NW K-3
Edmunds Pl NW L-2
Edson Pl NE C-16
Edwin St NE C-11
Elder St NW A-3
Ellicott St NW H-1
Elliott St NE F-13
Elliott Pl NW M-4
Elm St NE A-12
Elm St NW F-9
Elvans Rd SE K-17
Ely Pl SE E-16
Emerald St NE F-13
Emerson St NW D-5
Emery Pl NW G-1
Emily Av SE K-18
Erie St SE G-18
Eskridge Ter NW L-2
Esther Pl SE M-17
Euclid St NW F-7
Evarts St NE C-11
Everett St NW F-2
F St NE G-12
F St NW K-9
F St SE C-18, H-13
F St SW K-12
Fairlawn Av SE H-16
Fairmont St NW F-7
Fairview Av NE D-11
Faraday Pl NW H-1
Farragut St NW D-5
Fendall Av SE H-16
Fenton Pl NE G-11
Fenwick St NE D-11
Fern St NW A-3
Fern Pl NW A-3
Fernway Rd NW A-2
Fessenden St NW H-1
Field Pl NE A-18
Fife Pl NE C-16
Firth Sterling Av SE K-15
Fitch Pl NE B-17
Fitch St SE C-18
Flagler Pl NW F-9
Floral St NW A-2
Florence St NE E-13
Florida Av NE F-11
Florida Av NW F-9, H-7
Foote St NE C-16
Fordham Rd NW J-1
Forest Lane NW A-3
Forrester St SW O-18
Fort Dr NE A-6
Fort Dr NW C-3, H-2
Fort Pl NE B-10
Fort Pl SE J-17
Fort Baker Dr SE G-17
Fort Stanton Rd SE J-17
Fort Totten Rd NE C-7
Foxhall Pl SE M-18
Foxhall Rd NW M-5
Francis Pl SE J-14
Frankford St SE H-18
Franklin St NE D-10
Franklin St NW G-9
Franklin Pl NE B-16
French St NW G-7
Fuller St NW G-7
Fulton St NW K-3, L-2
Fulton Pl NE B-11
G St NE G-12
G St NW K-8
G St SE E-16, H-14
G St SW K-12
G Pl NE F-13
G Pl NW H-10
Gainesville St SE H-18
Galen St SE J-16
Galena Pl NW M-2
Gales St NE E-13
Gallatin St NW C-6
Gallaudet St NE D-11
Galveston St SW O-18
Galveston Pl SW O-18
Garfield St NW K-3
Garrison St NW G-1
Gates Rd NW F-3
Gault Pl NE B-16
Gay St NE A-17
Georgia Av NW B-4, F-8
Geranium St NW A-2
Giesboro Rd SW O-17
Girard St NE C-10
Girard St NW F-7
Girard Pl NE B-11
Glenbrook Rd NW K-2
Glover Dr NW K-3
Glover Archbold Parkway NW H-2
Golden St SW K-11
Gooch S tNW L-4
Good Hope Rd SE H-16
Grace St NW L-7
Gramercy St NW G-1
Grand View Pl SE H-17
Grant St NE B-16
Grant Rd NW G-2
Green St SE J-17
Greene Pl NW M-5
Greenwich Pkwy NW L-5
Gresham Pl NW F-8
H St NE F-12
H St NW K-8
H St SE D-18, H-13
H St SW K-12
Hadfield Lane NW L-5
Hall Pl NW K-5
Halley Pl SE N-17
Halley Ter SE N-17
Hamilton St NW D-5
Hamlin St NE C-10
Hanna Pl SE C-18
Hanover St NW F-10
Harewood Rd NE C-8
Harlan Pl NW A-5
Harriet Pl SE E-17
Harrison St NW G-1
Hartford St SE H-18
Harvard St NW F-7
Hawaii Av NE C-7
Hawthorne St NW K-3
Hawthorne Lane NW K-3
Hawthorne Pl NW L-1
Hayes St NE B-16
Heckman St SE H-13
Hemlock St NW A-2
Hertford Pl NW F-6
Hiatt Pl NW F-7
Hickey Rd NE C-12
High St SE J-16
High View Pl SE M-17
Highland Av NW A-3
Highland Pl NW H-4
Hill Pl SE E-17
Hillbrook Lane NW K-1
Hillcrest Dr SE G-17
Hillside Pl NE A-18
Hillside Pl SE B-18
Hillside Rd SE D-18
Hilltop Ter SE D-18
Hillyer Pl NW H-7
Hilt Pl NE B-17
Hoban Rd NW L-4
Hobart St NW G-6
Hobart Pl NW E-8
Holbrooke St NE E-13
Holbrooke Ter NE E-12
Holly St NW A-2
Hollywood Pl NE A-18
Holmead Pl NW E-6
Hoover Rd NE A-11
Hopkins St NW J-8
Horner Pl SE M-17
Howard St NW G-2
Howard Pl NW F-8
Howard Rd SE J-16
Howison Pl SW K-13
Huidekoper Pl NW K-5
Hunt Pl NE B-16
Hunt St NE B-15
Hunter Pl SE J-17
Huntington St NW G-1
Hurst Ter NW L-2
Hutchins Pl NW M-3
I St NE F-12
I St NW K-8
I St SE H-14
I St SW K-12
Idaho Av NW H-3
Illinois Av NW C-6
Indian Lane NW K-2
Indian Rock Terrace NW M-5
Independence Av SE G-13
Independence Av SW H-12
Indiana Av NW H-11
Ingleside Ter NW F-6
Ingomar St NW G-1
Ingomar Pl NW F-1
Ingraham St NE B-7
Ingraham St NW D-5
Iowa Av NW D-5
Iris St NW A-2
Irving St NE C-10
Irving St NW G-6
Irving St SE J-18
Irving Pl SE J-18
Irvington St SW O-18
Isherwood St NE E-13
Ivanhoe St SW O-18
Ives Pl SE G-15
Ivy St SE H-13
Jackson St NE C-10, G-11
Jackson Pl NW J-9
James Pl NE A-17
Jasper St SE J-18
Jasper Rd SE K-17
Jasper Pl SE K-17
Jay St NE B-16
Jefferson St NE B-6
Jefferson St NW C-5, K-7
Jefferson Pl NW J-8
Jenifer St NW G-1
Jocelyn St NW F-1
John Marshall Pl NW H-11
Johnson Av NW G-8
Joliet St SW O-18
Jonquil St NW A-2
Juniper St NW A-2
Just St NE A-17
K St NE E-12
K St NW J-8
K St SE F-16, G-15
K St SW K-12
Kalmia Rd NW A-1
Kalorama Rd NW H-7
Kanawha St NW F-1
Kane Pl NE A-16
Kansas Av NE A-5
Kansas Av NW C-6
Karl Pl NE A-17
Kastle Pl NE B-17
Kearney St NE C-10
Keefer Pl NW E-7
Kendall St NE D-11
Kenilworth Av NE A-15
Kennedy St NE A-7
Kennedy St NW B-5
Kennedy Pl NW D-4
Kent Pl NE F-12
Kentucky Av SE G-14
Kenyon St NW G-6
Kilbourne Pl NW G-6
King Pl NW L-3
Kingman Pl NW G-9
Kirby St NW G-10
Klingle St NW K-2
Klingle Pl NW J-4
Klingle Rd NW G-5
Knox Pl SE H-18
Kramer St NE E-13
L St NE F-11
L St NW K-8
L St SE H-14
L St SW K-12
Lafayette Av NE C-11
Lamond St NW A-6
Lamont St NW G-6
Lane Pl NE A-16
Lang Pl NE D-13
Langston Pl SE H-18
Lanier Pl NW G-7
Laurel St NW A-4
Lawrence St NE C-10
Lawrence Av NE C-12
Lebaum St SE L-16
Lee St NE A-16
Legation St NW F-1
Lenore Lane NW F-4
Leroy Pl NW H-7
Levis St NE E-12
Lexington Pl NE G-12
Liberty St SW K-11
Lincoln Pl SE K-15
Lincoln Rd NE D-9
Linden Rd NW A-1
Linnean Av NW F-3
Linwood Pl NE A-18
Linworth Pl SW K-11
Little Falls Rd NW L-1
Livingston St NW F-1
Livingston Rd SE N-18
Locust Rd NW A-2
Logan Pl SE K-18
Longfellow St NE A-7
Longfellow St NW C-4
Loud Pl SE F-17
Loughboro Pl NW L-1
Louisiana Av NE G-12
Louisiana Av NW H-12
Lovers Lane NW K-6
Lowell St NW H-4
Lowrie Pl NE B-17
Luray Pl NW E-7
Luzon Av NW B-3
Lyman Pl NE D-13
M St NE D-13, F-11
M St NW H-9
M St SE F-17, J-14
M St SW K-13
M Pl SE J-14
M Pl SW K-13
Macomb St NW H-4
Madison St NE A-6
Madison St NW C-5
Madison Pl NW J-9
Magazine Rd SW O-17
Maine Av SW K-12
(Water St)
Manchester Lane NW C-4
Manning Pl NW L-1
Manor Pl NW E-7, K-5
Maple St NW A-4
Maple View Pl SE J-16
Marietta Pl NW B-5
Marion St NW G-9
Marlboro Pl NW D-7
Marne Pl NE B-15
Maryland Av NE G-12
Maryland Av SW J-12
Massachusetts Av NE G-11
Massachusetts Av NW J-6
Massachusetts Av SE E-17
Maud St NW L-1
Mayfair Terrace NE B-15
McArthur Blvd. L-1
McDonald Pl NE A-6
McGill Ter NW H-6
McKinley Pl NW D-2
McKinley St NW F-1
McLean Av SW K-13
McPherson St NW G-2
Meade St NE A-16
Meigs Pl NE E-12
Mellon St SE L-17
Meridian Pl NW F-6
Michigan Av NE B-9
Michigan Av NW E-8
Military Rd NW E-2
Mills Av NE B-11
Milmarson Pl NW B-6
Milwaukee Pl SE L-17
Minnesota Av NE B-16
Minnesota Av SE H-16
Mintwood Pl NW G-7
Mississippi Av SE N-17
Missouri Av NW C-4
Monroe St NE B-10
Monroe St NW F-6
Montague St NW C-4
Montana Av NE D-10
Montello Av NE C-12, E-12
Morgan St NW G-10
Morningside Dr NW A-2
Morris Pl NE D-13, F-12
Morris Rd SE J-17
Morrison St NW F-1
Morrow Dr NW D-4
Morse St NE E-12
Morton St NW E-7, L-1
Morton Pl NE F-11
Mt. Olivet Rd NE D-12
Mt. Pleasant St NW F-6
Mt. Vernon Pl NW H-10
Mt. View Pl SE J-16
Mozart Pl NW G-7
Murdock Mill Rd NW H-1
Murdock Pl NW K-1
Myrtle St NE G-11
Myrtle St NW A-1
Myrtle Av NE A-11
N St NE F-11
N St NW H-9
N St SE F-17, J-14
N St SW K-13
Nash St NE A-6
Nash Pl SE F-17
Naylor Rd SE G-16
Neal St NE E-12
Neal Pl NE E-11
Neal Pl NW G-10
Nebraska Av NW G-2, M-3
Nevada Av NW E-1
New Cut Rd NW M-3
N. Hampshire Av NE A-6
N. Hampshire Av NW C-6, K-8
New Jersey Av NW G-11
New Jersey Av SE H-13
New Mexico Av NW J-3
New York Av NE E-11
New York Av NW G-10, K-9
Newark St NW J-2, L-1
Newcomb St SE L-16
Newman Pl NW K-1
Newport Pl NW J-8
Newton St NE B-9
Newton St NW F-6
Newton Pl NW E-7
Nichols Av SE J-16
Nichols Av SW O-17
Nicholson St NE A-6
Nicholson St NW C-4
Nicholson St SE G-16
Norman Pl SE E-17
Normanstone Dr NW J-5
North Capitol St A-6, G-11
North Carolina Av NE F-14
North Carolina Av SE G-13
North Dakota Av NW A-5
North Portal Dr NW A-1
Northampton St NW F-1
Norton St NW L-1
Norton Pl NW H-3
O St NE F-11
O St NW G-9, L-6
O St SE F-17, H-15
O St SW K-13
Oak St NW F-6
Oakview Ter NE B-9
Oakdale Pl NW F-9
Oakwood St SE L-16
Oakwood Ter NW F-6
Oates St NE E-12
Observatory Cir NW J-5
Observatory Pl NW K-5
Ogden St NW F-6
Oglethorpe St NE A-6
Oglethorpe St NW B-5
Ohio Dr L-10
Okie St NE D-11
Oklahoma Av NE E-14
Old Rd NE A-11
Olive St NE A-16
Olive Av NW K-7
Oliver St NW F-1
Oneida St NE A-6
Oneida Pl NW B-5
Ontario Pl NW G-6
Ontario Rd NW G-6
Orchid St NW A-1
Ord St NE A-15
Ordway St NW J-3
Oregon Av NW C-1
Orleans Pl NE F-11
Orren St NE E-13
Otis St NE B-9
Otis Pl NW E-6
Overlook Av SW N-17
Owen Pl NE E-12
P St NE F-10
P St NW G-10, L-5
P St SE F-17
P St SW K-13
Paine St NE C-11
Palisade Ter NW L-3
Palmer Pl SE G-16
Park St NE F-13
Park Av NE C-11
Park Dr SE G-17
Park Pl NW E-8
Park Pl SE G-16
Park Rd NW F-7
Parker St NE F-11
Parkland Pl SE M-17
Parkside Dr NW B-1
Parkside Lane NW B-1
Parkwood Pl NW E-6
Patterson St NE F-11
Patterson St NW E-1
Peabody St NE A-6
Peabody St NW B-4
Pearson Pl SE J-17
Penn St NE E-11
Pennsylvania Av NW K-8
Pennsylvania Av SE H-13
Perry St NE B-9
Perry Pl NW E-6
Phelps Pl NW H 7
Pickford Pl NE F-12
Pierce St NE F-11
Pierce St NW G-10
Pierce Mill Rd NW G-5
Pine St NE A-15
Pine St SE B-18
Piney Branch Rd NW A-3
Pitts Pl SE J-16
Pleasant St SE J-16
Plymouth St NW B-1
Polk St NE A-15
Pomeroy Rd SE J-17
Pope St SE F-17
Poplar Lane NW A-1
Poplar Pl NW K-7
Portal Dr NW A-1
Porter St NE F-10
Porter St NW J-3
Portland St SE M-16
Portner Pl NW G-8
Porto Rico Av NE B-8
Potomac St NW K-6
Potomac Av NW M-1
Potomac Av SE G-15
Potomac Av SW K-14
Powhattan Pl NW B-5
Primrose Rd NW A-1
Princeton Pl NW E-7
Prospect St NW L-6
Prout St SE G-16
Providence St NE D-12
Q St NE F-10
Q St NW J-7, L-5
Q St SE G-16
Q St SW K-14
Q Pl NW M-5
Q Lane NW L-5
Quackenbos St NE A-6
Quackenbos St NW B-4
Quander St SE J-14
Quarles St NE A-16
Quarry Rd NW G-6
Quebec St NW H-3
Quebec Pl NW E-7, G-4
Queen St NE E-12
Queen's Chapel Rd NE A-9, B-11
Quesada St NW E-1
Quincy St NE B-9
Quincy St NW E-7
Quincy Pl NE NW F-10
Quintana Pl NE A-6
Quintana Pl NW B-4
R St NE C-12, E-10
R St NW F-10, K-6
R St SE G-17
R St SW K-14
Raleigh St SE M-17
Raleigh Pl SE L-17
Randle Pl SE M-17
Randolph St NE A-11
Randolph St NW E-6
Randolph Pl NE C-11
Randolph Pl NW F-10
Raum St NE D-12
Raynolds Pl SE J-18
Redwood Ter NW A-1
Reed St NE D-10
Reno Rd NW G-3
Reservoir St NW K-6
Reservoir Rd NW L-5
Rhode Island Av NE D-10
Rhode Island Av NW F-9
Richardson Pl NW F-9
Ridge St NW G-10
Ridge Pl SE H-16
Ridge Rd SE D-18
Riggs St NW G-8
Riggs Pl NW H-8
Riggs Rd NE B-6
Ritchie Pl NE B-9
Rittenhouse St NE B-4
Rittenhouse St NW E-1
River Rd NW H-1
Robinson St SW K-12
Robinson Av SE K-18
Robinson Pl SE K-17
Rock Creek Church Rd NW D-7
Rock Creek Dr NW J-6
Rock Creek Ford Rd NW C-4, D-1
Rockwood Pkwy NW K-1
Rodman St NW H-3
Rosedale St NE E-13
Rosemont Av NW G-5
Ross Dr NW D-4
Ross Pl NW H-4
Rowland Pl NW G-3
Roxanna Rd NW A-1
Roxboro Pl NW B-4
Runnymede Pl NW E-1
Rusk St NE A-15
Russell Pl SE E-16
S St NE C-12, E-10
S St NW H-7, K-5
S St SE H-16
S St SW K-14
Salem Lane NW L-5
St Catherine St NE K-17
St Louis St SE C-18
St Marys Av NE C-11
Sandy Springs Rd NW A-4
Saratoga Av NE C-10
Sargent Rd NE A-8
Savannah St SE L-17
Sayles Pl SE K-16
School St SW J-12
Scott Pl NW F-10, K-6
Seaton St NW H-7
Seaton Pl NE C-12, E-10
Seaton Pl NW G-7
Sedgwick St NW J-2 G-4
Seward Sq SE H-13
Shannon Pl SE J-16
Shepherd St NE A-10
Shepherd St NW E-6
Shepherd Rd NW B-6
Sheridan St NE B-4
Sheridan St NW B-3, G-1
Sheridan Rd SE K-17
Sheriff Rd NE B-16
Sherman Av NW F-8
Sherrier Pl NW L-1
Shipley Ter SE J-18
Siegel Pl SE K-15
Sigsbee Pl NE B-9
Simms Pl NE D-12
Sligo Mill Rd NE A-5
Smith Pl SE K-18
Somerset Pl NW B-3
South St NW L-7
South Av NE D-10
S Capitol St H-12, N-17
S Executive Av NW J-10
S Carolina Av SE H-13
S Dakota Av NE A-6
Southern Av SE F-18
Spring Pl NW A-3, E-6
Spring Rd NW E-6
Springdale St NW J-2
Springland Lane NW H-3
Spruce Dr NW A-1
Stanley St SE D-18
Stanton Rd SE J-17
Staples St NE E-13
State Pl NW J-9
Stephenson Pl NW D-1
Sterling St SE M-17
Stevens Rd SE K-15
Stuyvesant Pl NW E-1
Sudbury Lane NW A-1
Sudbury Rd NW A-1
Suitland Pkwy SE J-18
Suitland Rd SE G-18
Summit St NE D-13
Summit Pl NE E-10
Summit Pl NW G-6
Sumner Rd SE K-15
Sunderland Pl NW J-8
Surrey Lane NW L-5
Swann St NW H-8
Swart Rd NW E-2
Sycamore St NW A-1
T St NE C-12, E-10
T St NW H-8, K-5
T St SE H-16
T St SW K-14
Talbert St SE J-16
Tamarack St NW A-1
Taussig Pl NE B-9
Taylor St NE B-9
Taylor St NW E-5
Tennessee Av NE F-13
Tennyson St NW D-1
Terrace Rd SE H-18
Tewkesbury Pl NW B-3
Texas Av SE D-17
Thayer St NE B-11
Thomas St NW F-9
Thornton Pl NW H-7
Tilden St NW G-3
Tindall St NW J-2
Todd Pl NE E-10
Tracy Pl NW J-6
Treasury Pl NW J-10
Trenton St SE M-17
Trenton Pl SE M-17
Trinidad Av NE E-12
Tuckerman St NW B-3
Tunlaw Rd NW K-4
U St NE E-10
U St NW G-8, M-3
U St SE H-16
U St SW L-14
U Pl SE G-17
Uhland Ter NE E-10
Ulm Pl NW K-5
Underwood St NW B-3
Union St SW K-13
University Av NW J-2
University Pl NW G-7
Upland Ter NW D-1
Upsal St SE M-17
Upshur St NE B-9
Upshur St NW E-5
Upton St NW J-1
Urell Pl NE B-9
Utah Av NW D-1
V St NE E-10
V St NW F-9, M-3
V St SE J-16
V St SW L-14
V Pl SE G-18
Vale Pl NW K-4
Valley Av SE N-18
Valley Pl SE J-16
Van St SE J-13
Van Buren St NW B-3
Van Hazen St NW D-1
Van Ness St NW G-3
Varnum St NE B-9
Varnum St NW E-5
Veazey St NW G-3
Venable Pl NW B-3
Vermont Av NW G-9
Vernon St NW H-7
Verplanck Pl NW J-1
Vine St NW A-4
Virginia Av NW K-8
Virginia Av SE H-13
Virginia Av SW J-11
Vista St NE A-12
Volta Pl NW K-6, L-5
W St NE E-10
W St NW F-9, M-3
W St SE G-18, J-16
W Pl NW G-8, M-3
W Pl SE G-18
Waclark Pl SE M-17
Wade Rd SE K-16
Wahler Pl SE M 18
Walbridge Pl NW G-7
Wallach Pl NW G-8
Walnut St NE A-12
Walnut St NW A-4
Walter St SE G-14
Ward Pl NW J-8
Warder St NW E-7
Warner St NW G-9
Warren St NE F-13
Warren St NW J-1
Washington Dr NW J-11
Washington Pl NE C-17
Water St NW L-8
Water St SE H-15
Water St SW K-14
Water St SW (Maine Av) K-12
Waterside Dr NW J-6
Watson St NW L-1
Wayne Pl SE M-18
Weaver Pl NW N-2
Weaver Ter NW L-2
Webster St NE B-8
Webster St NW C-7
West St SE J-16
West Beach Dr NW A-1
W Executive Av NW J-9
W Virginia Av NE C-12
Western Av NW E-1
Westford Pl NE A-16
Westminster St NW G-9
Westover St SE G-17
Wheeler Rd SE M-18
White Pl SE G-16
Whitehaven St NW J-5
Whitehaven Pkwy NW K-5
Whittier St NW A-4
Whittier Pl NW A-3
Whittingham Pl NE A-16
Willard Pl NW H-7
Williamsburg Lane NW G-5
Willow St NW A-4
Wilmington Pl SE N-17
Wiltberger St NW F-9
Windom Pl NW H-2
Wisconsin Av NW H-3
Woodland Dr NW J-5
Woodley Pl NW H-6
Woodley Rd NW H-4
Woodridge St NE B-11
Woodway Lane NW K-2
Worthington St NW D-1
Wylie St NE E-12
Wyoming Av NW H-7
Xenia St SE N-18
Xenia St SW N-17
Yorktown Rd NW A-1
Yost Pl NE A-12
Young St SE G-16
Yuma St NW G-2
Yuma St SE N-18
Half St SE J-13
Half St SW J-13
Half Pl NE C-7
Half Pl SE K-13
First St NE A-6, H-12
First St NW B-6, H-12
First St SE H-12, N-18
First St SW J-12
First Pl NE B-6, E-10
First Pl NW B-6
2nd St NE E-10, G-12
2nd St NW B-6, G-11
2nd St SE H-13, N-17
2nd St SW J-12
2nd Pl NE A-6
2nd Pl NW A-5, B-5
3rd St NE A-6, F-11
3rd St NW B-5, H-11
3rd St SE H-13, N-18
3rd St SW J-12
3rd Pl NW B-5, C-6
4th St NE E-10, F-11
4th St NW A-4, H-11
4th St SE H-13, M-17
4th St SW J-12
5th St NE E-10, F-12
5th St NW B-5, G-10
5th St SE H-13, M-17
6th St NE D-10, G-13
6th St NW A-4, G-9
6th St SE G-13, N-18
6th St SW J-11, O-17
6½ St SE H-14
6½ St SW J-12
6½ Pl NW G-10
7th St NE C-9, F-12
7th St NW B-4, G-9
7th St SE H-14, L-17
7th St SW K-12
7th Pl NW B-4, C-5
8th St NE C-9, F-12
8th St NW C-5, H-10
8th St SE H-14, M-18
8th St SW K-12
9th St NE C-9, F-12
9th St NW B-4, G-9
9th St SE H-14, M-18
9th St SW J-11
9th Pl SE L-18
10th St NE C-9, F-12
10th St NW E-7, G-8
10th St SE H-14
10th St SW K-11
10th Pl SE L-18
11th St NE G-13
11th St NW F-8, H-9
11th St SE H-14
11th St SW K-11
11th Pl NE B-9, E-12
11th Pl SE L-18
12th St NE C-10, F-13
12th St NW A-2, G-8
12th St SE H-14, L-18
12th St SW K-11
12th Pl NE B-9, F-13
12th Pl NW G-8
12th Pl SE K-17
13th St NE B-10, F-13
13th St NW D-6, H-9
13th St SE F-14, L-18
13th St SW K-11
13th Pl NE B-9
14th St NE B-9, F-13
14th St NW E-5, H-8
14th St SE F-14, J-16
14th St SW K-11
14th Pl NE F-13
15th St NE B-10, F-14
15th St NW G-8, H-9
15th St SE G-15, K-18
15th Pl NW B-2
15th Pl SE K-18
16th St NE B-10, F-14
16th St NW E-5, H-9
16th St SE G-15, H-18
16th Pl NE C-11
17th St NE B-10, F-14
17th St NW A-1, K-10
17th St SE F-15, J-17
17th Pl NE E-13, E-14
18th St NE A-10, E-14
18th St NW F-6, H-8
18th St SE F-14, J-17
18th Pl NE C-11, E-13
18th Pl SE J-17
19th St NE A-10, D-13
19th St NW F-5, H-8
19th St SE F-15, G-16
19th Pl NE A-9, E-14
19th Pl SE H-17, J-17
20th St NE A-10, E-14
20th St NW H-7, J-8
20th St SE J-18
21st St NE A-10, E-14
21st St NW J-8
21st St SE J-18
21st Pl SE G-16
22nd St NE A-10, E-14
22nd St NW J-7, K-9
22nd St SE G-16, J-18
23rd St NE E-14
23rd St NW H-7, K-8
23rd St SE G-16, J-18
23rd Pl NE E-14
24th St NE A-10, E-14
24th St NW H-6, K-8
24th St SE J-18
24th Pl NE B-12
24th Pl SE G-16
25th St NE B-11
25th St NW K-7
25th St SE G-16
25th Pl NE A-11, E-14
26th St NE A-11, C-13
26th St NW J-7, K-8
26th Pl SE G-17
27th St NE B-11
27th St NW E-2, K-7
27th St SE G-17
28th St NE A-11, B-12
28th St NW E-2, K-7
28th St SE F-16, H-18
28th Pl SE G-17
29th St NW D-1, K-7
29th St SE F-16
30th St NE B-12
30th St NW D-1, K-7
30th St SE F-16, H-18
30th Pl NE A-11, B-12
30th Pl NW E-2, F-2
31st St NE B-12
31st St NW D-1, K-6
31st St SE E-16, G-18
31st Pl NE A-11, B-12
31st Pl NW D-1, H-5
31st Pl SE G-18
32nd St NW D-1, K-6
32nd St SE E-16, G-18
32nd Pl NW D-1
32nd Pl SE G-18
33rd St NW D-1
33rd St SE E-16, G-18
33rd Pl NW H-4
33rd Pl SE F-17
34th St NE D-15
34th St NW F-2, K-6
34th St SE E-16, G-18
34th Pl NW H-4, J-5
34th Pl SE E-17
35th St NE A-12, D-15
35th St NW G-3, K-6
35th St SE D-16
35th Pl NW J-4, K-5
35th Pl SE E-17
36th St NE D-15
36th St NW G-2, L-6
36th St SE D-16, G-18
36th Pl NW J-4
36th Pl SE F-18
37th St NW G-3, K-5
37th Pl SE E-17
38th St NW F-1, K-5
38th St SE E-18, F-18
39th St NW F-1, K-5
39th St SE E-18
39th Pl NW K-4
40th St NE C-16
40th St NW H-2, K-4
40th St SE E-18
40th Pl NW K-4
41st St NE C-16
41st St NW G-1, K-4
41st St SE E-18
42nd St NE B-16
42nd St NW G-1, K-4
42nd St SE E-18
42nd Pl NE A-15
42nd Pl NW G-1
43rd St NW G-1, K-3
43rd Pl NE B-16
43rd Pl NW H-1
44th St NE B-16
44th St NW G-1, L-5
44th Pl NW K-3
44th Pl SE D-18
45th St NE B-17
45th St NW H-1, L-4
45th Pl NE B-16
45th Pl SE D-18
46th St NE B-16
46th St NW H-1
46th St SE D-18
46th Pl SE C-18
47th St NE A-16, B-17
47th St NW H-1, J-1
47th St SE C-18
47th Pl NE A-16, B-17
47th Pl NW M-4
48th St NE A-16
48th St NW H-1, L-3
48th Pl NE A-16, B-17
48th Pl NW M-3
49th St NE A-16
49th St NW J-1, L-3
49th St SE B-18
49th Pl NE A-16, B-17
50th St NE A-16, B-17
50th St SE B-18
50th Pl NE A-16
51st St NE A-17
51st St SE B-18
51st Pl NW L-2
52nd St NE A-17
52nd St SE B-18
53rd St NE A-17
53rd St SE B-18
53rd Pl SE B-18
54th St NE A-18
54th St SE B-18
55th St NE A-18
55th St SE B-18
56th St NE A-18
56th St SE B-18
57th St NE A-18
58th St NE A-18
58th St SE A-18
59th St NE A-18
60th St NE A-18
61st St NE A-18
62nd St NE A-18
63rd St NE A-18

CIRCLES
Barney Cir SE G-15
Bellevue Cir SE M-18
Chevy Chase Cir NW F-1
Dupont Cir NW J-8
Ellicott Cir SE G-16
Grant Cir NW D-6
Iowa (Logan) Cir NW H-9
Kalorama Cir NW H-6
Le Droit Cir NW F-9
Logan Cir NW H-9
McKinley Cir NE A-10
Observatory Cir NW J-5
Pinehurst Cir NW D-1
Randle Cir SE F-16
Scott Cir NW H-8
Sheridan Cir NW J-7
Sherman Cir NW D-6
Tenley Cir NW H-2
Thomas Cir NW H-9
Thompson Cir NW J-5
Trumbull Cir NW F-5
Ward Cir NW J-2
Washington Cir NW K-8
Wesley Cir NW J-1
Westmoreland Cir NW J-1

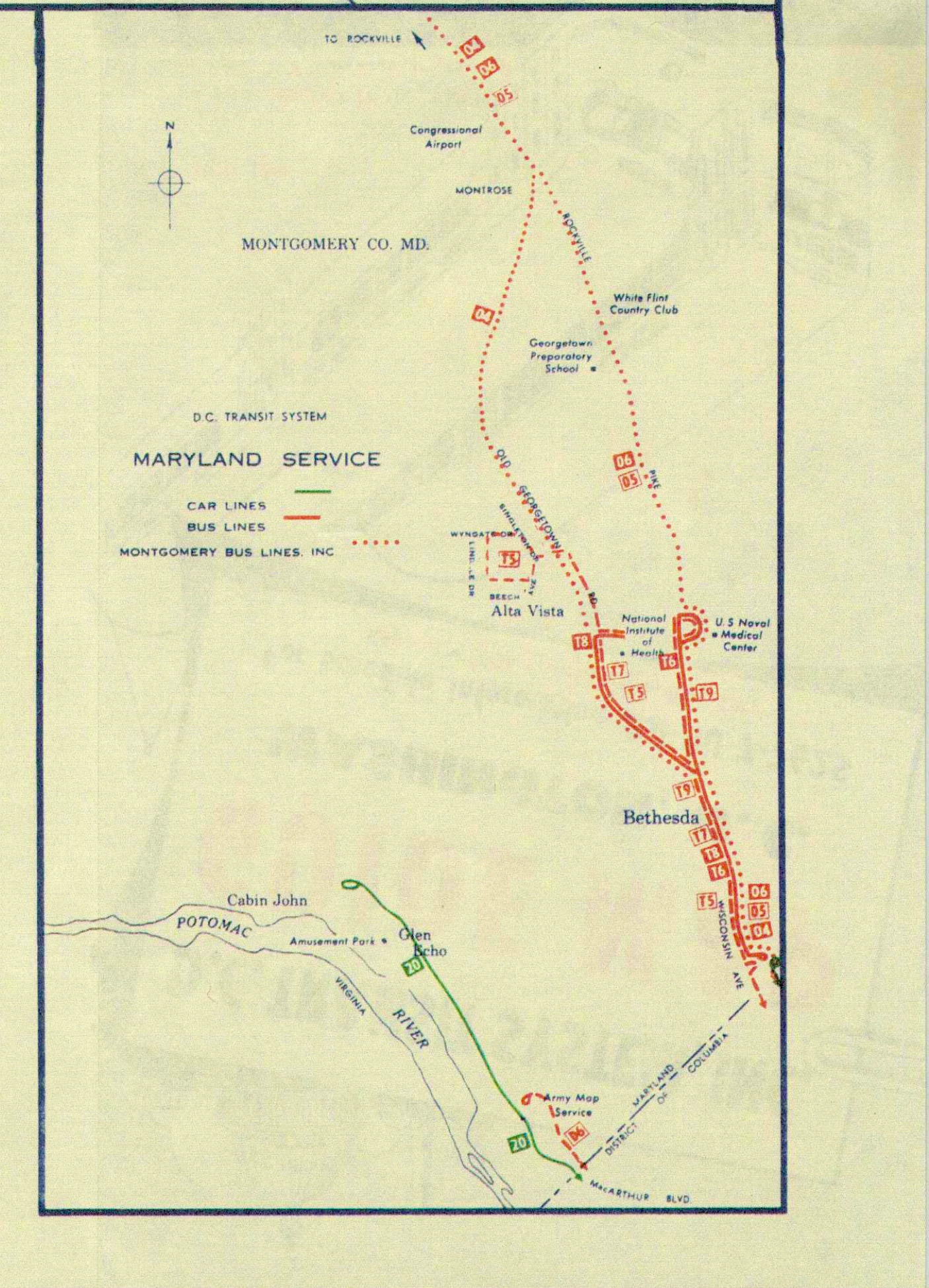

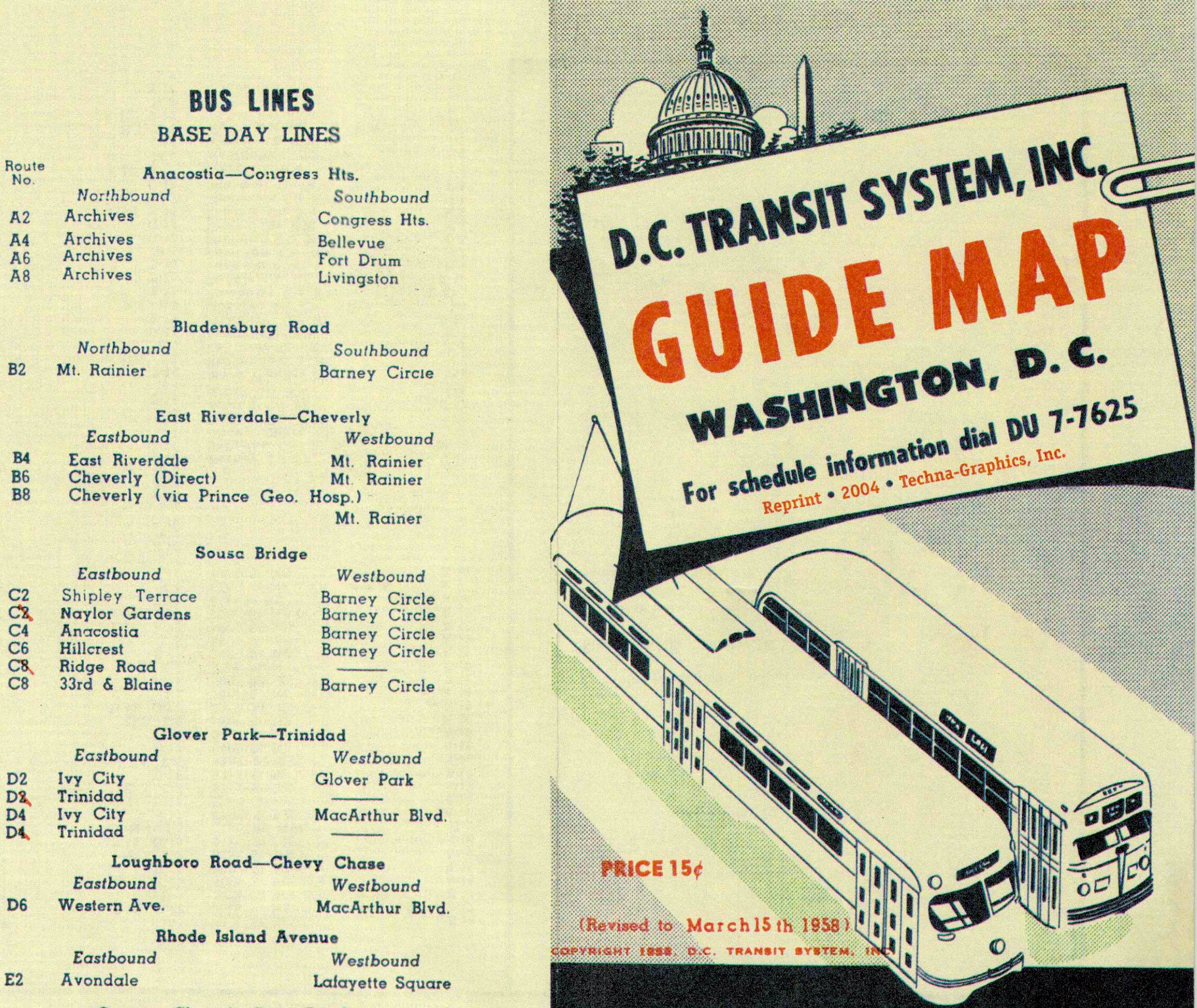

D.C. TRANSIT SYSTEM, INC.

GUIDE MAP

WASHINGTON, D.C.

For schedule information dial DU 7-7625

Reprint • 2004 • Techna-Graphics, Inc.

PRICE 15¢

(Revised to March 15th 1958)

COPYRIGHT 1958, D.C. TRANSIT SYSTEM, INC.

STREET CAR & BUS LINES

THIS MAP SUBJECT TO CHANGE WITHOUT NOTICE

$ 4.95



FARES

(In the District of Columbia)

The cash fare is 20 cents, 5 tokens for 95 cents. Free transfers between all D.C. Transit lines on above fare for use in completing a continuous trip in the same general direction at authorized transfer points, subject to time limitation.

In addition to this fare there is a weekly permit sold for 90 cents. The weekly permit is good for an unlimited number of rides by bearer within the District of Columbia from 4:00 A.M. on Sunday until 4:00 A.M. the following Sunday upon payment of 10 cents cash by bearer for each ride, including the initial ride when purchased. Transfer privileges are extended to the permit rider. On Sunday and legal holidays, two children under 12 may ride with the permit bearer for free, upon payment of the 10 cents cash by the permit bearer.

LOST AND FOUND ARTICLES

At its office at 3600 M Street, N. W., the Company maintains a Lost and Found Department. Those articles that have been found may be obtained, upon proper indentification, by calling at that office between the hours of 8:15 a. m. and 5:00 p. m. any day except Saturday, Sunday and holidays. Telephone Federal 3-5200, Extension 661 or 662.

INFORMATION

The Company maintains at its General Offices, 3600 M Street, N. W., a department which handles inquiries concerning fares and car and bus schedules on all its District of Columbia and Maryland lines. It is open every day, twenty-four hours a day. Telephone Dupont 7-7625.

(See Maps on reverse side for Owl Service and Maryland Routes.)

COPYRIGHT 1958, D.C. TRANSIT SYSTEM, INC.

Drawn by Charles R. Wittmann.

Car and Bus Routes

80	Indicates street car lines.
S2	Indicates bus lines.
F1	Rush-hour service only. Indicates bus lines
N2	Cut back service
P3	Limited service
●●●●●●●	Montgomery Bus Lines. Inc.

Street cars and buses display route numbers and destination names at the front near the top of vehicle. Street cars carry numbers; buses carry letters and numbers. On both this map, and the "blowup" of the downtown section on the reverse side, route numbers are shown for all day service with a solid background, for rush hour service with a white background outlined with a border

It should be borne in mind in consulting the maps that base, or all day service, runs through the day in rush hours as well as at other times and that rush hour service is operated in addition to base day service. For that reason on many lines there appear route numbers with a solid background and others with a white background with border.

On some streets where buses operate a dash line instead of a solid line is used to indicate rush hour service only. In other words, where a route is shown by a broken line, only rush hour service is provided.

A RED STRIPE through a route number means that a car or bus turns back short of the regular all-day terminal of that line, following the regular route but not proceeding to the furthermost terminus as do others of that line not striped. A RED BACKGROUND behind a bus route number shows that bus is in limited stop service, that is, it does not stop at all points along the route.

An arrow on a line on the map indicates the service on that street at that point is given only in the direction the arrow points.

CAR LINES

BASE DAY LINES

Cabin John

Route No.	Eastbound	Westbound
20	Union Station	Cabin John

Tenleytown—Pennsylvania Avenue

Route No.	Northbound	Southbound
30	Friendship Heights	17th & Penna., S. E.

Mt. Pleasant

Route No.	Eastbound	Westbound
40	Lincoln Park	Mt. Pleasant
42	13th & D, N. E.	Mt. Pleasant

Fourteenth Street

Route No.	Northbound	Southbound
50	14th & Colorado	Bur. Engraving
50	14th & Decatur	———
54	14th & Colorado	Navy Yard
54	———	Peace Monument

Eleventh Street

Route No.	Northbound	Southbound
60	11th & Monroe, N. W.	Penna. & 6th, N. W.

Georgia Avenue—7th Street

Route No.	Northbound	Southbound
70	Georgia & Alaska	S. W. Mall
70	———	7th & Penna., N. W.
72	Takoma	7th St. Wharves
74	Soldiers Home	7th St. Wharves

North Capitol Street

Route No.	Northbound	Southbound
80	Brookland	Washington Circle

Maryland

Route No.	Eastbound	Westbound
82	Branchville	Potomac Park
82	Riverdale	———
82	Mt. Rainier	———

U Street

Route No.	Northbound	Southbound
90	Calvert Bridge via N. J.	17th & Penna., S. E.
92	Calvert Bridge via Fla.	Navy Yard via Fla.
92	7th & Florida via Florida	———

RUSH HOUR LINES

Tenleytown—Pennsylvania Avenue

Route No.	Northbound	Southbound
30	Wisc. & Harrison	Peace Monument
30	McLean Gardens	———
31	Friendship Heights	Navy Yard
33	Friendship Heights	S. W Mall

Mt. Pleasant

Route No.	Eastbound	Westbound
40	Municipal Center	———
45	Bur. Engraving	Mt. Pleasant
45	13th & D, N. E.	Bur. Engraving
49	Potomac Park	Mt. Pleasant

Fourteenth Street

Route No.	Northbound	Southbound
53	14th & Colorado	S. W. Mall

Eleventh Street

Route No.	Northbound	Southbound
63	11th & Monroe, N. W.	S. W. Mall
67	11th & Monroe, N. W.	7th St. Wharves

Georgia Avenue—7th Street

Route No.	Northbound	Southbound
74	7th & Florida	———

North Capitol Street

Route No.	Northbound	Southbound
80	———	19th & F, N. W.
80	———	36th & Prospect
89	———	Potomac Park

Maryland

Route No.	Eastbound	Westbound
82	Eckington	19th & F, N. W
82	Mt. Rainier	14th & G, N. W.
85	Branchville	Bur. Engraving

U Street

Route No.	Northbound	Southbound
91	Calvert Bridge via N. J.	Navy Yard via N. J.
92	7th & Florida via Fla.	———

BUS LINES

BASE DAY LINES

Anacostia—Congress Hts.

Route No.	Northbound	Southbound
A2	Archives	Congress Hts.
A4	Archives	Bellevue
A6	Archives	Fort Drum
A8	Archives	Livingston

Bladensburg Road

Route No.	Northbound	Southbound
B2	Mt. Rainier	Barney Circle

East Riverdale—Cheverly

Route No.	Eastbound	Westbound
B4	East Riverdale	Mt. Rainier
B6	Cheverly (Direct)	Mt. Rainier
B8	Cheverly (via Prince Geo. Hosp.)	Mt. Rainer

Sousa Bridge

Route No.	Eastbound	Westbound
C2	Shipley Terrace	Barney Circle
C2	Naylor Gardens	Barney Circle
C4	Anacostia	Barney Circle
C6	Hillcrest	Barney Circle
C8	Ridge Road	———
C8	33rd & Blaine	Barney Circle

Glover Park—Trinidad

Route No.	Eastbound	Westbound
D2	Ivy City	Glover Park
D2	Trinidad	———
D4	Ivy City	MacArthur Blvd.
D4	Trinidad	———

Loughboro Road—Chevy Chase

Route No.	Eastbound	Westbound
D6	Western Ave.	MacArthur Blvd.

Rhode Island Avenue

Route No.	Eastbound	Westbound
E2	Avondale	Lafayette Square

Queens Chapel—Ager Road

Route No.	Northbound	Southbound
E4	Lewisdale	Avondale
G4	Hyattsville	Avondale

Michigan Avenue

Route No.	Eastbound	Westbound
F2	29th & Randolph	Archives
F4	Avondale	Archives

Sargent Road

Route No.	Northbound	Southbound
F6	Sargent Road	Brookland

P Street

Route No.	Eastbound	Westbound
G2	LeDroit Park	Georgetown Univ

Hyattsville

Route No.	Northbound	Southbound
G6	College Park	Mt. Rainier

Crosstown

Route No.	Eastbound	Westbound
H2	Bladensburg & S. Dakota	Westmoreland
H2	Catholic Univ	Tenley Circle

Park Road

Route No.	Eastbound	Westbound
H4	Rock Creek Cem.	19th St. Loop

Kennedy Street

Route No.	Northbound	Southbound
J2	Takoma	14th & Colorado

Takoma—Petworth Limited

Route No.	Northbound	Southbound
J6	Takoma	Federal Triangle
J6	Manor Park	———

Chillum Limited

Route No.	Northbound	Southbound
K4	Chillum	Federal Triangle

New Hampshire Ave.—Chillum Rd.

Route No.	Northbound	Southbound
K6	New Hampshire Ave.	Mt. Rainier

Riggs Road

Route No.	Eastbound	Westbound
K8	Riggs Road	Riggs Road

Connecticut Avenue (D. C.)

Route No.	Northbound	Southbound
L2	Conn. & Nebraska	Federal Triangle
L4	Chevy Chase Cir.	Federal Triangle

Connecticut Avenue (Maryland)

Route No.	Northbound	Southbound
L6	Garrett Park	Chevy Chase Cir.
L8	Rock Creek Forest	———
L8	Wheaton	Chevy Chase Cir.

Military Road – Crosstown

Route No.	Eastbound	Westbound
M2	Ivy City	Wis Ave Term. Via Military Road

Nebraska Avenue

Route No.	Eastbound	Westbound
M4	Pinehurst	Tenley Circle

Woodley Road

Route No.	Eastbound	Westbound
	(via 29th & Woodley Road)	
M6	Columbia Road	McLean Gardens
	(via Cleveland Avenue)	
M8	Columbia Road	McLean Gardens

Massachusetts Avenue

Route No.	Eastbound	Westbound
N2	Farragut Sq.	American Univ. Park
N4	Farragut Sq.	Wesley Heights

Montgomery

Route No.	Northbound	Southbound
04	Rockville (via Old Georgetown Rd.)	Wis & Western
06	Rockville (via Rockville Pike)	Wis. & Western

Operated by Montgomery Bus Lines, Inc.

Rosslyn Shuttle

Route No.	Eastbound	Westbound
R2	Rosslyn-Georgetown	Rosslyn-Georgetown

Potomac Park

Route No.	Northbound	Southbound
R4	Farragut Sq.	Potomac Park

West End

Route No.	Eastbound	Westbound
R6	Treasury	Riverside Stadium

Sixteenth Street

Route No.	Northbound	Southbound
S2	Georgia & Alaska	Federal Triangle
S6	16th & Eastern	14th & Colorado

Takoma, Maryland

Route No.	Northbound	Southbound
T4	Silver Spring	Takoma

Alta Vista—Naval Medical

Route No.	Northbound	Southbound
T6	Naval Medical	Wis & Western
T8	Nat. Inst. Health	Wis. & Western

Benning

Route No.	Eastbound	Westbound
U2	Kenilworth	Lafayette Square
U4	Sheriff Road	———
U4	———	11th & Eye, N. W.
U6	60th & E Capital	———
U6	———	11th & Eye, N. W.
U8	Benning Heights	———
U8	———	11th & Eye, N. W.
X2	Seat Pleasant	Lafayette Square

Fourth Street

Route No.	Northbound	Southbound
V2	Archives	Half & O, S. W.

South Washington

Route No.	Eastbound	Westbound
V6	Barney Circle	Bur. Engraving

Wheeler Road

Route No.	Northbound	Southbound
V8	Wheeler Rd.	Wheeler Rd.

Portland Street

Route No.	Eastbound	Westbound
W4	Fairfax Village	Bolling Field

Garfield

Route No.	Eastbound	Westbound
W6	Garfield	Navy Yard
W8	Stanton Road	Navy Yard

Silver Spring Community

Route No.	Northbound	Southbound
Y2	Kensington	Ga & Alaska
Z2	Sligo Creek	Ga & Alaska
Z4	Four Corners	Ga & Alaska
Z6	Franklin via Dale	Ga & Alaska
Z8	Franklin Ave.	Ga & Alaska

RUSH HOUR LINES

Anacostia—Congress Heights

Route No.	Northbound	Southbound
A1	Potomac Park	———
A1	———	5th & Nichols, S. E.
A2	———	Anacostia
A2	———	5th & Nichols, S. E.
A3	Archives	Bolling Field
A4	Archives	Naval Research
A5	Archives	Naval Research

South Capitol Street Express

Route No.	Northbound	Southbound
A9	Archives	Livingston

Bladensburg Road

Route No.	Northbound	Southbound
B2	13th & H, N. E.	———
B2	Bladensburg & S. Dakota	———

Carter Barron Parking Lot

Route No.	Northbound	Southbound
B9	Parking Lot Service	Parking Lot Service

Sousa Bridge

Route No.	Eastbound	Westbound
C8	Minnesota & Ridge	———

Glover Park—Trinidad

Route No.	Eastbound	Westbound
D1	Archives	Glover Park
D1	Potomac Park	———
D2	———	Western High Scho
D2	12th & K, N. E.	Farragut Sq.
D2	———	11th & K, N. W.

Loughboro Road—Chevy Chase

Route No.	Eastbound	Westbound
D6	Western Ave.	Map Service
D6	Tenley Circle	———

Rhode Island Avenue

Route No.	Eastbound	Westbound
E1	Avondale	Federal Triangle
E2	Brookland	———
E2	12th & Hamlin, N. E.	———
E2	Woodridge	———

Michigan Avenue

Route No.	Eastbound	Westbound
F1	———	Federal Triangle
F1	18th & Bunker Hill	———
F2	18th & Bunker Hill	———
F2	Catholic Univ	———

Ager Road Express

Route No.	Northbound	Southbound
F9	Lewisdale	Archives
F9	———	Potomac Park

P Street

Route No.	Eastbound	Westbound
G2	New Jersey & P	Wisconsin & P, N. V

Crosstown

Route No.	Eastbound	Westbound
H1	———	McLean Gardens
H1	Catholic Univ	———
H2	Georgia & Irving	———

Takoma—Petworth Limited (via 13th St.)

Route No.	Northbound	Southbound
J1	Takoma	Federal Triangle
J1	Manor Park	———
J1	5th & Madison N. W.	———

Takoma—Petworth Limited (via 9th St.)

Route No.	Northbound	Southbound
J3	Takoma	Archives

Chillum Limited

Route No.	Northbound	Southbound
K2	New Hampshire & North Capitol	Federal Triangle

(Continued on reverse side)

How to use this timetable

- ➤ Use the map to find the stops closest to where you will get on and off the bus.
- ➤ Select the schedule (Weekday, Saturday, Sunday) for when you will travel. Along the top of the schedule, find the stop at or nearest the point where you will get on the bus. Follow that column down to the time you want to leave.
- ➤ Use the same method to find the times the bus is scheduled to arrive at the stop where you will get off the bus.
- ➤ If the bus stop is not listed, use the time shown for the bus stop before it as the time to wait at the stop.
- ➤ The end-of-the-line or last stop is listed in ALL CAPS on the schedule.

Cómo Usar este Horario

- ➤ Use este mapa para localizar las paradas más cercanas a donde se subirá y bajará del autobús.
- ➤ Seleccione el horario (Entre semana, sábado, domingo) de cuando viajará. A lo largo de la parte superior del horario, localice la parada o el punto más cercano a la parada en la que se subirá al autobús. Siga esa columna hacia abajo hasta la hora en la que desee salir.
- ➤ Utilice el mismo método para localizar las horas en que el autobús está programado para llegar a la parada en donde desea bajarse del autobús.
- ➤ Si la parada del autobús no está listada use la hora que se muestra en la parada anterior como la hora de espera en la parada.
- ➤ El final de la ruta o la última parada del autobús aparece en letras MAYÚSCULAS en el horario.

English-Español Effective 12-17-23

3F,Y

Langston Boulevard - McPherson Square Line

metrobus

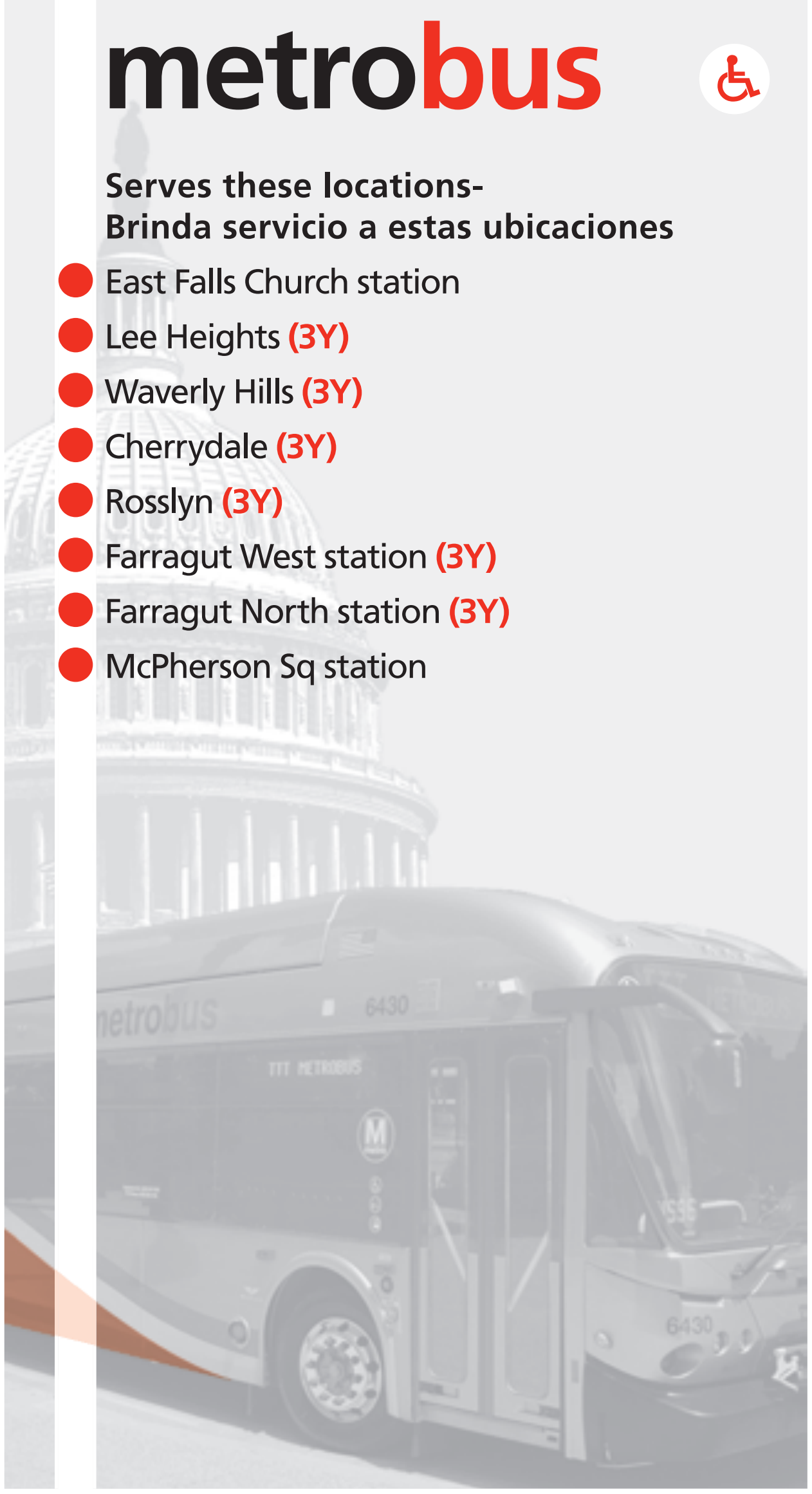

Serves these locations-
Brinda servicio a estas ubicaciones

- ● East Falls Church station
- ● Lee Heights (3Y)
- ● Waverly Hills (3Y)
- ● Cherrydale (3Y)
- ● Rosslyn (3Y)
- ● Farragut West station (3Y)
- ● Farragut North station (3Y)
- ● McPherson Sq station

www.wmata.com
Information Anytime 202-637-7000 TTY 202-962-2033

metro

Washington
Metropolitan Area
Transit Authority

A District of Columbia,
Maryland and Virginia
Transit Partnership

3F,Y

Langston Boulevard-McPherson Square Line

For route and schedule information
Call 202-637-7000
www.wmata.com

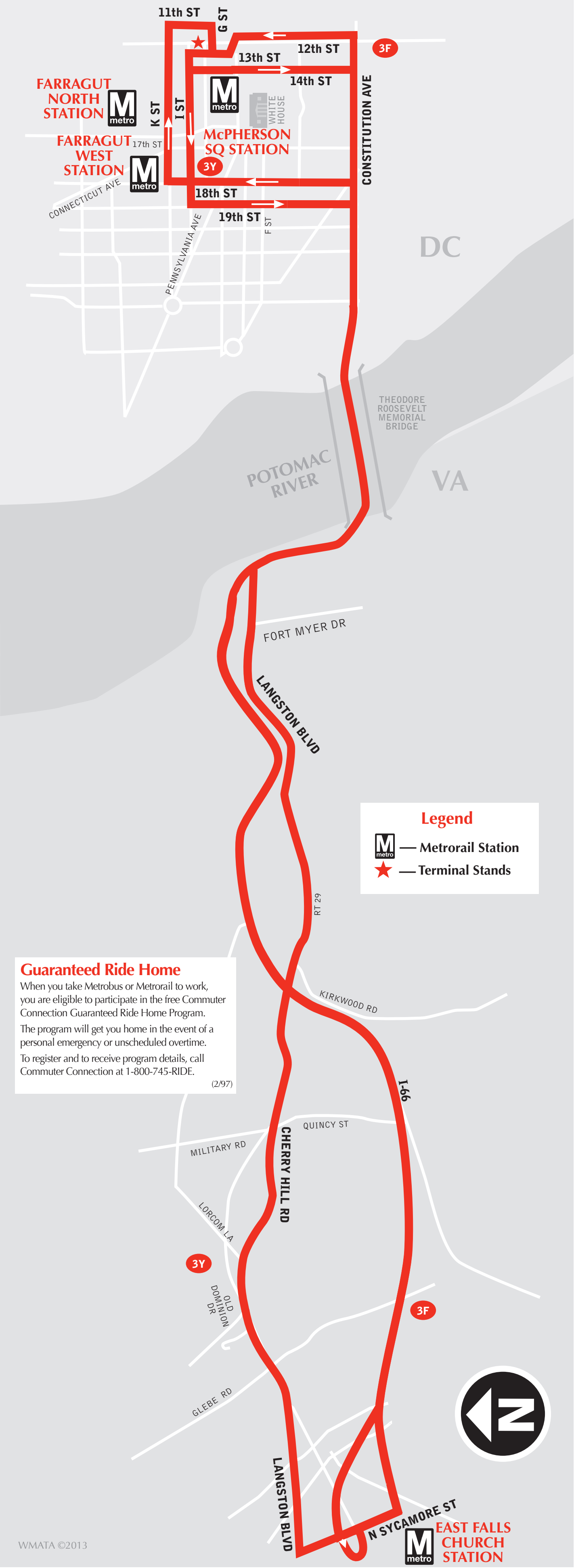
11th ST
G ST
12th ST
3F
13th ST
14th ST
FARRAGUT NORTH STATION
metro
K ST
I ST
metro
WHITE HOUSE
CONSTITUTION AVE
McPHERSON SQ STATION
FARRAGUT WEST STATION
17th ST
metro
3Y
CONNECTICUT AVE
18th ST
19th ST
F ST
PENNSYLVANIA AVE
DC
THEODORE ROOSEVELT MEMORIAL BRIDGE
POTOMAC RIVER
VA
FORT MYER DR
LANGSTON BLVD
RT 29
KIRKWOOD RD
I-66
QUINCY ST
MILITARY RD
CHERRY HILL RD
LORCOM LA
3Y
OLD DOMINION DR
3F
GLEBE RD
N
LANGSTON BLVD
N SYCAMORE ST
EAST FALLS CHURCH STATION
metro

Legend

M — Metrorail Station
★ — Terminal Stands

Guaranteed Ride Home

When you take Metrobus or Metrorail to work, you are eligible to participate in the free Commuter Connection Guaranteed Ride Home Program.

The program will get you home in the event of a personal emergency or unscheduled overtime.

To register and to receive program details, call Commuter Connection at 1-800-745-RIDE.

(2/97)

WMATA ©2013

3F,Y

Langston Blvd - McPherson Square Line

Effective Sunday, December 17, 2023
A partir del domingo, 17 de deciembre de 2023

Eastbound To McPherson Square station

Monday thru Friday — De Lunes a viernes

Route Number	East Falls Church	Langston Blvd. & Glebe Rd.	Langston Blvd. & Kirkwood Rd.	Langston Blvd. & Fort Myer Dr. (Rosslyn)	18th St. & Pennsylvania Ave. NW	K & 17th Sts. NW (Farragut North & Farragut West)	13th & G Sts. NW
AM Service — Servicio matutino							
3Y	5:45	5:54	6:02	6:09	6:17	6:22	6:32
3Y	6:10	6:19	6:27	6:34	6:42	6:47	6:57
3Y	6:35	6:44	6:52	6:59	7:07	7:12	7:22
3Y	7:00	7:11	7:21	7:29	7:40	7:45	7:55
3Y	7:25	7:36	7:46	7:54	8:05	8:10	8:20
3Y	7:50	8:01	8:12	8:21	8:33	8:39	8:49
3Y	8:20	8:31	8:42	8:51	9:03	9:09	9:19
PM Service — Servicio vesertino							
3F	4:57	-	-	-	-	-	5:27
3F	5:27	-	-	-	-	-	5:57
3F	5:57	-	-	-	-	-	6:27

On five Federal holidays, Juneteenth, Columbus Day, Veterans' Day, Martin Luther King, Jr. Day, and Presidents' Day, this route will have no service.
Esta ruta no prestará servicio durante los cinco días festivos de Juneteenth, Columbus Day, Veterans Day, Martin Luther King Jr. Day, y Presidents' Day.

Westbound To East Falls Church station

Monday thru Friday — De Lunes a viernes

Route Number	13th & H Sts. NW	19th & F Sts. NW	Langston Blvd. & Fort Myer Dr. (Rosslyn)	Langston Blvd. & Spout Run Pkwy.	Langston Blvd. & Glebe Rd.	EAST FALLS CHURCH
AM Service — Servicio matutino						
3F	6:35	-	-	-	-	6:55
3F	6:59	-	-	-	-	7:19
3F	7:24	-	-	-	-	7:44
3F	7:57	-	-	-	-	8:17
PM Service — Servicio vesertino						
3Y	4:15	4:24	4:30	4:37	4:46	4:52
3Y	4:45	4:54	5:00	5:07	5:16	5:22
3Y	5:15	5:24	5:30	5:37	5:46	5:52
3Y	5:45	5:55	6:02	6:10	6:13	6:18
3Y	6:15	6:22	6:29	6:38	6:48	6:53
3Y	6:45	6:52	6:59	7:08	7:18	7:23

On five Federal holidays, Juneteenth, Columbus Day, Veterans' Day, Martin Luther King, Jr. Day, and Presidents' Day, this route will have no service.
Esta ruta no prestará servicio durante los cinco días festivos de Juneteenth, Columbus Day, Veterans Day, Martin Luther King Jr. Day, y Presidents' Day.

How to use this timetable

- ➤ Use the map to find the stops closest to where you will get on and off the bus.
- ➤ Select the schedule (Weekday, Saturday, Sunday) for when you will travel. Along the top of the schedule, find the stop at or nearest the point where you will get on the bus. Follow that column down to the time you want to leave.
- ➤ Use the same method to find the times the bus is scheduled to arrive at the stop where you will get off the bus.
- ➤ If the bus stop is not listed, use the time shown for the bus stop before it as the time to wait at the stop.
- ➤ The end-of-the-line or last stop is listed in ALL CAPS on the schedule.

Cómo Usar este Horario

- ➤ Use este mapa para localizar las paradas más cercanas a donde se subirá y bajará del autobús.
- ➤ Seleccione el horario (Entre semana, sábado, domingo) de cuando viajará. A lo largo de la parte superior del horario, localice la parada o el punto más cercano a la parada en la que se subirá al autobús. Siga esa columna hacia abajo hasta la hora en la que desee salir.
- ➤ Utilice el mismo método para localizar las horas en que el autobús está programado para llegar a la parada en donde desea bajarse del autobús.
- ➤ Si la parada del autobús no está listada use la hora que se muestra en la parada anterior como la hora de espera en la parada.
- ➤ El final de la ruta o la última parada del autobús aparece en letras MAYÚSCULAS en el horario.

English-Español

Effective 6-25-23

11Y

Mt. Vernon Express Line

metrobus

Express Fare Charged

Serves these locations-
Brinda servicio a estas ubicaciones

- ● Mount Vernon
- ● Waynewood
- ● George Washington Memorial Parkway
- ● Hunting Point
- ● Downtown Alexandria
- ● Bureau of Engraving
- ● Farragut Square
- ● Potomac Park

www.wmata.com
Information Anytime 202-637-7000 TTY 202-962-2033

Washington
Metropolitan Area
Transit Authority

A District of Columbia,
Maryland and Virginia
Transit Partnership

11Y

Mt. Vernon Express Line

Effective Sunday, June 25, 2023

A partir del domingo, 25 de junio de 2023

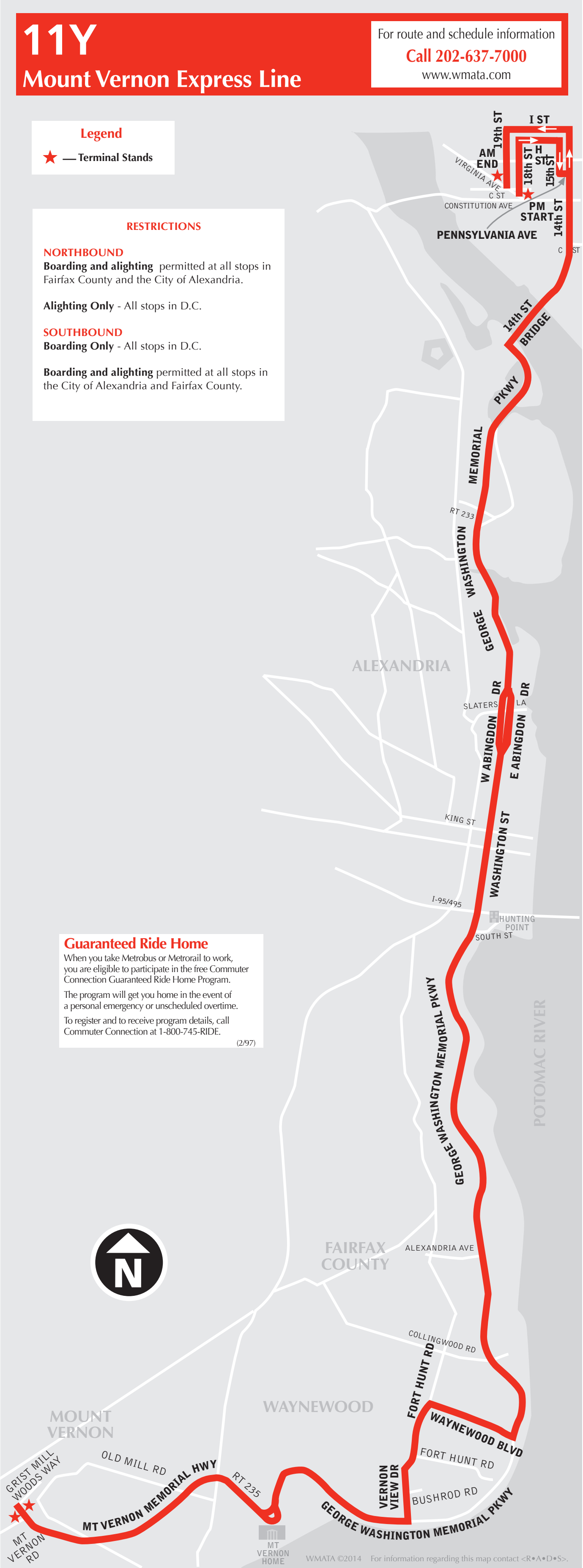

11Y
Mount Vernon Express Line

For route and schedule information
Call 202-637-7000
www.wmata.com

Legend

★ — Terminal Stands

RESTRICTIONS

NORTHBOUND

Boarding and alighting permitted at all stops in Fairfax County and the City of Alexandria.

Alighting Only - All stops in D.C.

SOUTHBOUND

Boarding Only - All stops in D.C.

Boarding and alighting permitted at all stops in the City of Alexandria and Fairfax County.

Guaranteed Ride Home

When you take Metrobus or Metrorail to work, you are eligible to participate in the free Commuter Connection Guaranteed Ride Home Program.

The program will get you home in the event of a personal emergency or unscheduled overtime.

To register and to receive program details, call Commuter Connection at 1-800-745-RIDE.

(2/97)

19th ST
I ST
AM END
H ST
18th ST
15th ST
VIRGINIA AVE
C ST
CONSTITUTION AVE
PM START
14th ST
PENNSYLVANIA AVE
C ST
14th ST BRIDGE
PKWY
MEMORIAL
RT 233
WASHINGTON
GEORGE
ALEXANDRIA
DR
DR
SLATERS LA
W ABINGDON
E ABINGDON
KING ST
WASHINGTON ST
I-95/495
HUNTING POINT
SOUTH ST
GEORGE WASHINGTON MEMORIAL PKWY
POTOMAC RIVER
N
FAIRFAX COUNTY
ALEXANDRIA AVE
COLLINGWOOD RD
FORT HUNT RD
WAYNEWOOD
WAYNEWOOD BLVD
MOUNT VERNON
GRIST MILL WOODS WAY
OLD MILL RD
MT VERNON MEMORIAL HWY
RT 235
VERNON VIEW DR
FORT HUNT RD
BUSHROD RD
GEORGE WASHINGTON MEMORIAL PKWY
MT VERNON RD
MT VERNON HOME

WMATA ©2014 For information regarding this map contact <R•A•D•S>.

11Y

Mt. Vernon Express Line

Effective Sunday, June 25, 2023

A partir del domingo, 25 de junio de 2023

Northbound To Potomac Park

Monday thru Friday — De Lunes a viernes

Route Number	Mt. Vernon Memorial Hwy. & Grist Mill Woods Way	Mt. Vernon Memorial Hwy. & Old Mill Rd.	Vernon View Dr. & Bushrod Rd.	George Washington Pkwy. & Alexandria Ave.	Hunting Point	Washington & King Sts.	Abingdon Dr. & Slaters Lane	14th & C Sts. SW	19th & Virginia Ave. NW (POTOMAC PARK)
AM Service — Servicio matutino									
11Y	5:49	5:54	6:01	6:13	6:20	6:24	6:31	6:41	6:59
11Y	6:13	6:18	6:25	6:37	6:44	6:48	6:55	7:05	7:23
11Y	6:37	6:42	6:49	7:01	7:08	7:12	7:19	7:29	7:47
11Y	7:01	7:06	7:13	7:25	7:32	7:36	7:43	7:53	8:11
11Y	7:25	7:30	7:37	7:49	7:56	8:00	8:07	8:17	8:35
11Y	7:49	7:54	8:01	8:13	8:20	8:24	8:31	8:45	9:06
11Y	8:13	8:19	8:26	8:35	8:41	8:46	8:52	9:06	9:27

On five Federal holidays, Juneteenth, Columbus Day, Veterans' Day, Martin Luther King, Jr. Day, and Presidents' Day, this route will have no service.

Esta ruta no prestará servicio durante los cinco días festivos de Juneteenth, Columbus Day, Veterans Day, Martin Luther King Jr. Day, y Presidents' Day.

Southbound To Mount Vernon

Monday thru Friday — De Lunes a viernes

Route Number	18th & C Sts. NW	14th & C Sts. SW	Abingdon Dr. & Slaters Lane	Washington & King Sts.	Hunting Point	George Washington Pkwy. & Alexandria Ave.	George Washington Pkwy. & Vernon View Dr.	Mt. Vernon Memorial Hwy. & Old Mill Rd.	Mt. Vernon Memorial Hwy. & Grist Mill Woods Way (MOUNT VERNON)
PM Service — Servicio vespertino									
11Y	4:00	4:18	4:29	4:35	4:41	4:48	4:58	5:04	5:09
11Y	4:24	4:42	4:53	4:59	5:05	5:12	5:22	5:28	5:33
11Y	4:48	5:06	5:17	5:23	5:29	5:36	5:46	5:52	5:57
11Y	5:12	5:30	5:41	5:47	5:53	6:00	6:10	6:16	6:21
11Y	5:36	5:57	6:10	6:17	6:23	6:29	6:40	6:45	6:50
11Y	6:00	6:21	6:34	6:41	6:47	6:53	7:04	7:09	7:14
11Y	6:30	6:48	6:59	7:06	7:12	7:18	7:28	7:33	7:39

On five Federal holidays, Juneteenth, Columbus Day, Veterans' Day, Martin Luther King, Jr. Day, and Presidents' Day, this route will have no service.

Esta ruta no prestará servicio durante los cinco días festivos de Juneteenth, Columbus Day, Veterans Day, Martin Luther King Jr. Day, y Presidents' Day.

How to use this timetable

- Use the map to find the stops closest to where you will get on and off the bus.
- Select the schedule (Weekday, Saturday, Sunday) for when you will travel. Along the top of the schedule, find the stop at or nearest the point where you will get on the bus. Follow that column down to the time you want to leave.
- Use the same method to find the times the bus is scheduled to arrive at the stop where you will get off the bus.
- If the bus stop is not listed, use the time shown for the bus stop before it as the time to wait at the stop.
- The end-of-the-line or last stop is listed in ALL CAPS on the schedule.

Cómo Usar este Horario

- Use este mapa para localizar las paradas más cercanas a donde se subirá y bajará del autobús.
- Seleccione el horario (Entre semana, sábado, domingo) de cuando viajará. A lo largo de la parte superior del horario, localice la parada o el punto más cercano a la parada en la que se subirá al autobús. Siga esa columna hacia abajo hasta la hora en la que desee salir.
- Utilice el mismo método para localizar las horas en que el autobús está programado para llegar a la parada en donde desea bajarse del autobús.
- Si la parada del autobús no está listada use la hora que se muestra en la parada anterior como la hora de espera en la parada.
- El final de la ruta o la última parada del autobús aparece en letras MAYÚSCULAS en el horario.

English-Español Effective 12-17-23

16Y MetroExtra

Columbia Pike-Farragut Square Line

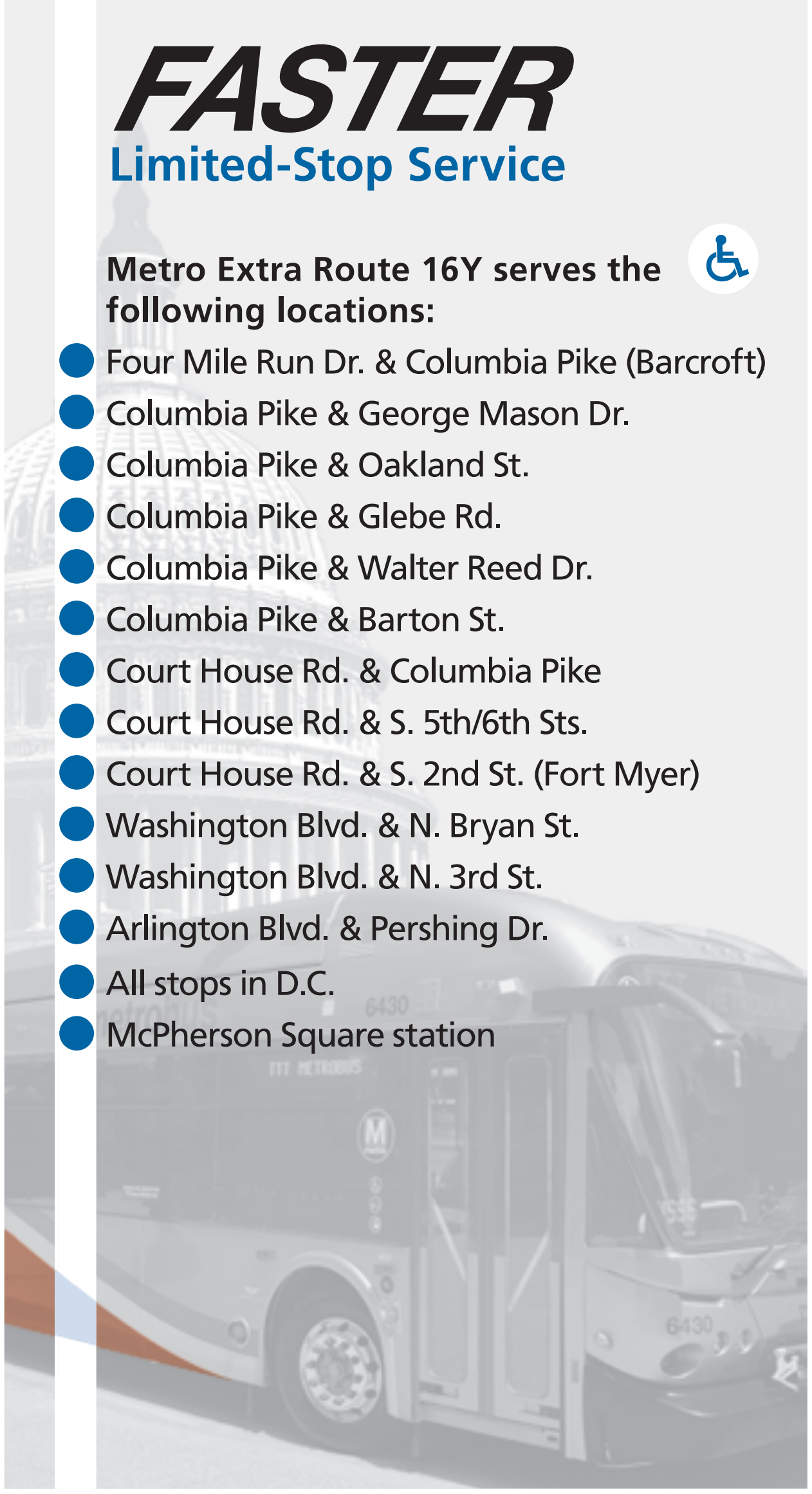

FASTER

Limited-Stop Service

Metro Extra Route 16Y serves the following locations:

- Four Mile Run Dr. & Columbia Pike (Barcroft)
- Columbia Pike & George Mason Dr.
- Columbia Pike & Oakland St.
- Columbia Pike & Glebe Rd.
- Columbia Pike & Walter Reed Dr.
- Columbia Pike & Barton St.
- Court House Rd. & Columbia Pike
- Court House Rd. & S. 5th/6th Sts.
- Court House Rd. & S. 2nd St. (Fort Myer)
- Washington Blvd. & N. Bryan St.
- Washington Blvd. & N. 3rd St.
- Arlington Blvd. & Pershing Dr.
- All stops in D.C.
- McPherson Square station

www.wmata.com
Information Anytime 202-637-7000 TTY 202-962-2033

**Washington
Metropolitan Area
Transit Authority**

*A District of Columbia,
Maryland and Virginia
Transit Partnership*

16Y

Columbia Pike-Farragut Square Line

For route and schedule information
Call 202-637-7000
www.wmata.com

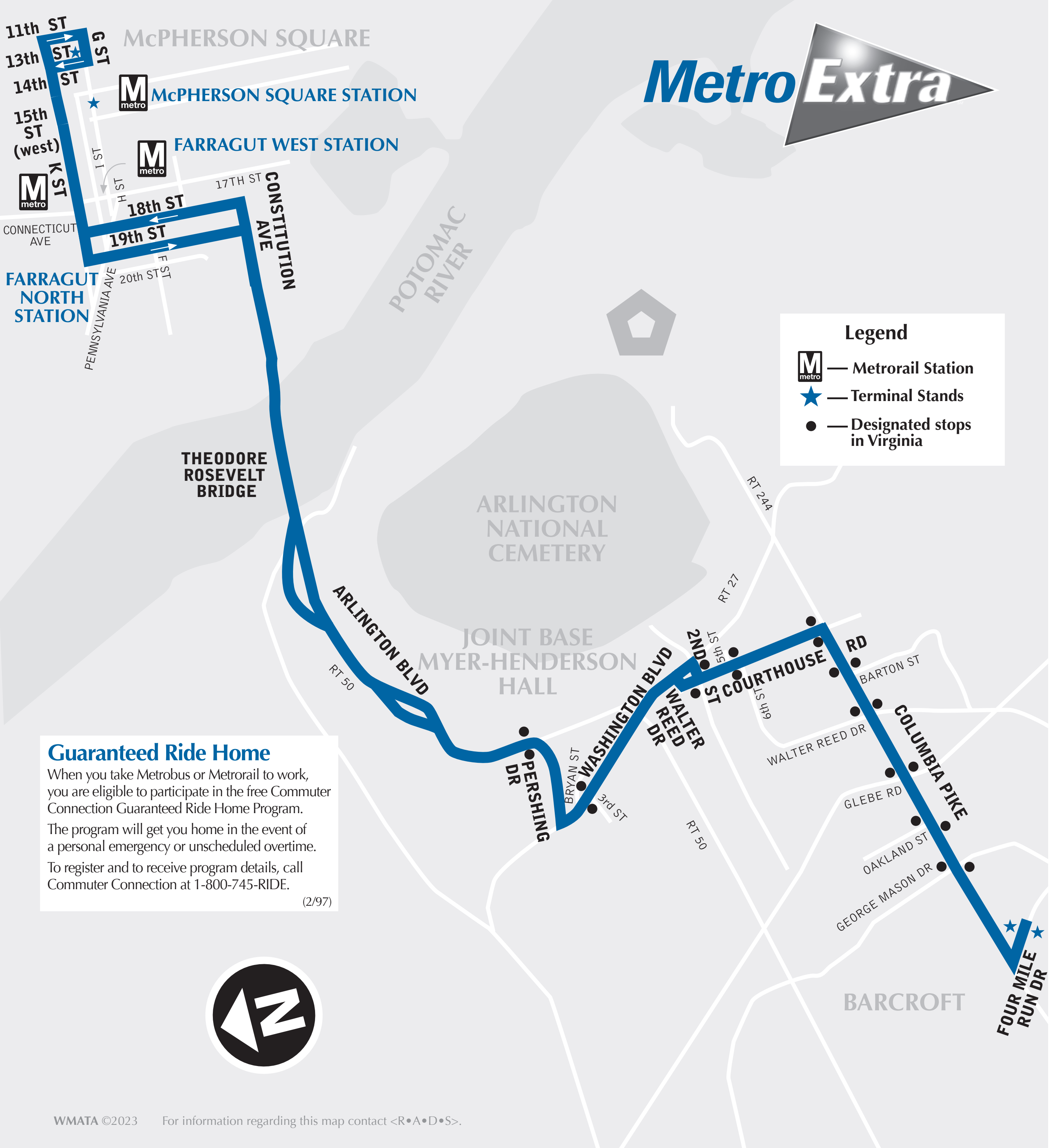
MetroExtra
11th ST
13th ST
14th ST
15th ST (west)
G ST
K ST
I ST
H ST
McPHERSON SQUARE
McPHERSON SQUARE STATION
FARRAGUT WEST STATION
17TH ST
18th ST
19th ST
20th ST
F ST
CONNECTICUT AVE
FARRAGUT NORTH STATION
PENNSYLVANIA AVE
CONSTITUTION AVE
POTOMAC RIVER
THEODORE ROSEVELT BRIDGE
ARLINGTON NATIONAL CEMETERY
ARLINGTON BLVD
RT 50
JOINT BASE MYER-HENDERSON HALL
RT 244
RT 27
PERSHING DR
BRYAN ST
3rd ST
WASHINGTON BLVD
WALTER REED DR
2ND ST
5th ST
4th ST
COURTHOUSE RD
BARTON ST
WALTER REED DR
COLUMBIA PIKE
GLEBE RD
OAKLAND ST
GEORGE MASON DR
RT 50
BARCROFT
FOUR MILE RUN DR
N
Legend
M metro — Metrorail Station
★ — Terminal Stands
● — Designated stops in Virginia

Guaranteed Ride Home

When you take Metrobus or Metrorail to work, you are eligible to participate in the free Commuter Connection Guaranteed Ride Home Program.

The program will get you home in the event of a personal emergency or unscheduled overtime.

To register and to receive program details, call Commuter Connection at 1-800-745-RIDE.

(2/97)

WMATA ©2023 For information regarding this map contact <R•A•D•S>.

16Y
Columbia Pike-Farragut Square Line

Effective Sunday, December 17, 2023
A partir del domingo, 17 de deciembre de 2023

Eastbound To McPherson Square Station

Monday thru Friday — De Lunes a viernes

Route Number	Four Mile Run Dr. & Columbia Pike	Columbia Pike & George Mason Dr.	Columbia Pike & Walter Reed Dr.	Courthouse Rd. & South 2nd St.	18th St. & Pennsylvania Ave. NW	K & 17th Sts. NW (Farragut North & Farragut West) M	13h & G Sts. NW
AM Service — Servicio matutino							
16Y	6:00	6:03	6:07	6:12	6:27	6:30	6:38
16Y	6:20	6:23	6:27	6:32	6:47	6:50	6:58
16Y	6:40	6:43	6:47	6:52	7:08	7:12	7:21
16Y	7:00	7:03	7:08	7:14	7:33	7:37	7:46
16Y	7:20	7:23	7:28	7:34	8:00	8:05	8:15
16Y	7:40	7:43	7:48	7:54	8:20	8:25	8:35
16Y	8:00	8:03	8:09	8:15	8:46	8:51	9:01
16Y	8:20	8:23	8:29	8:35	9:06	9:11	9:21
16Y	8:40	8:43	8:48	8:53	9:23	9:28	9:38
PM Service — Servicio vespertino							
16Y	4:42	4:43	4:48	4:53	5:07	5:12	5:22
16Y	5:06	5:07	5:12	5:17	5:31	5:36	5:46
16Y	5:30	5:31	5:36	5:41	5:55	6:00	6:10
16Y	5:54	5:55	6:00	6:05	6:19	6:24	6:34
16Y	6:18	6:19	6:24	6:29	6:43	6:48	6:58

On five Federal holidays, Juneteenth, Columbus Day, Veterans' Day, Martin Luther King, Jr. Day, and Presidents' Day, this route will have no service.

Esta ruta no prestará servicio durante los cinco días festivos de Juneteenth, Columbus Day, Veterans Day, Martin Luther King Jr. Day, y Presidents' Day.

Westbound To Barcroft

Monday thru Friday — De Lunes a viernes

Route Number	13th & H Sts NW	K St. & Connecticut Ave. NW (Farragut North & Farragut West) M	19th & F Sts. NW	Courthouse Rd. & South 2nd St.	Columbia Pike & Walter Reed Dr.	Columbia Pike & George Mason Dr.	Four Mile Run Dr. & Columbia Pike (BARCROFT)
AM Service — Servicio matutino							
16Y	6:54	6:59	7:03	7:19	7:24	7:28	7:31
16Y	7:14	7:19	7:23	7:39	7:44	7:48	7:51
16Y	7:34	7:39	7:43	7:59	8:04	8:08	8:11
16Y	7:54	7:59	8:03	8:19	8:24	8:28	8:31
16Y	8:14	8:19	8:23	8:39	8:44	8:48	8:51
16Y	8:34	8:39	8:43	8:59	9:04	9:08	9:11
PM Service — Servicio vespertino							
16Y	4:00	4:03	4:09	4:26	4:32	4:39	4:40
16Y	4:24	4:27	4:33	4:50	4:56	5:03	5:04
16Y	4:48	4:52	4:59	5:21	5:27	5:34	5:35
16Y	5:12	5:16	5:23	5:47	5:53	6:00	6:01
16Y	5:36	5:40	5:47	6:11	6:17	6:24	6:25
16Y	6:00	6:04	6:11	6:31	6:36	6:42	6:43
16Y	6:24	6:28	6:33	6:52	6:57	7:02	7:03
16Y	6:49	6:52	6:57	7:11	7:16	7:21	7:22
16Y	7:12	7:15	7:20	7:34	7:39	7:44	7:45

On five Federal holidays, Juneteenth, Columbus Day, Veterans' Day, Martin Luther King, Jr. Day, and Presidents' Day, this route will have no service.

Esta ruta no prestará servicio durante los cinco días festivos de Juneteenth, Columbus Day, Veterans Day, Martin Luther King Jr. Day, y Presidents' Day.

Designated Stops

Columbia Pike-Farragut Square MetroExtra trips only serve the following stops:

Route 16Y designated stops - Eastbound

- Four Mile Run Dr. & Columbia Pike (Barcroft)
- Columbia Pike & George Mason Dr.
- Columbia Pike & Oakland St.
- Columbia Pike & Glebe Rd.
- Columbia Pike & Walter Reed Dr.
- Columbia Pike & Barton St.
- Court House Rd. & Columbia Pike
- Court House Rd. & S. 5th St.
- Court House Rd. & S. 2nd St.
- Washington Blvd. & N. Bryan St.
- Arlington Blvd. & Pershing Dr.
- All stops in D.C.

Route 16Y designated stops - Westbound

- All stops in D.C.
- Arlington Blvd. & Pershing Dr.
- Washington Blvd. & N. 3rd St.
- Court House Rd. & S. 2nd St.
- Court House Rd. & S. 6th St.
- Court House Rd. & Columbia Pike
- Columbia Pike & Barton St.
- Columbia Pike & Walter Reed Dr.
- Columbia Pike & Glebe Rd.
- Columbia Pike & Oakland St.
- Columbia Pike & George Mason Dr.
- Four Mile Run Dr. & Columbia Pike (Barcroft)

How to use this timetable

- Use the map to find the stops closest to where you will get on and off the bus.
- Select the schedule (Weekday, Saturday, Sunday) for when you will travel. Along the top of the schedule, find the stop at or nearest the point where you will get on the bus. Follow that column down to the time you want to leave.
- Use the same method to find the times the bus is scheduled to arrive at the stop where you will get off the bus.
- If the bus stop is not listed, use the time shown for the bus stop before it as the time to wait at the stop.
- The end-of-the-line or last stop is listed in ALL CAPS on the schedule.

Cómo Usar este Horario

- Use este mapa para localizar las paradas más cercanas a donde se subirá y bajará del autobús.
- Seleccione el horario (Entre semana, sábado, domingo) de cuando viajará. A lo largo de la parte superior del horario, localice la parada o el punto más cercano a la parada en la que se subirá al autobús. Siga esa columna hacia abajo hasta la hora en que desee salir.
- Utilice el mismo método para localizar las horas en que el autobús está programado para llegar a la parada en donde desea bajarse del autobús.
- Si la parada del autobús no está listada use la hora que se muestra en la parada anterior como la hora de espera en la parada.
- El final de la ruta o la última parada del autobús aparece en letras MAYÚSCULAS en el horario.

English-Español

Effective 12-15-24

31,33

Wisconsin Avenue Line

metrobus

Serves these locations-
Brinda servicio a estas ubicaciones

- **Friendship Heights station**
- **Wisconsin Ave. N.W.**
- **Tenleytown-AU station**
- **Washington National Cathedral**
- **Georgetown**
- **Foggy Bottom-GWU station (31)**
- **Potomac Park/State Department (31)**
- **Farragut West station (33)**
- **McPherson Square station (33)**
- **Mt. Vernon Square (33)**
- **Union Station (33)**

4712
metrobus
METROBUS

www.wmata.com
Information Anytime 202-637-7000 TTY 202-962-2033

**Washington
Metropolitan Area
Transit Authority**

*A District of Columbia,
Maryland and Virginia
Transit Partnership*

31,33

Wisconsin Avenue Line

Effective Sunday, December 15, 2024

A partir del domingo, 15 de deciembre de 2024

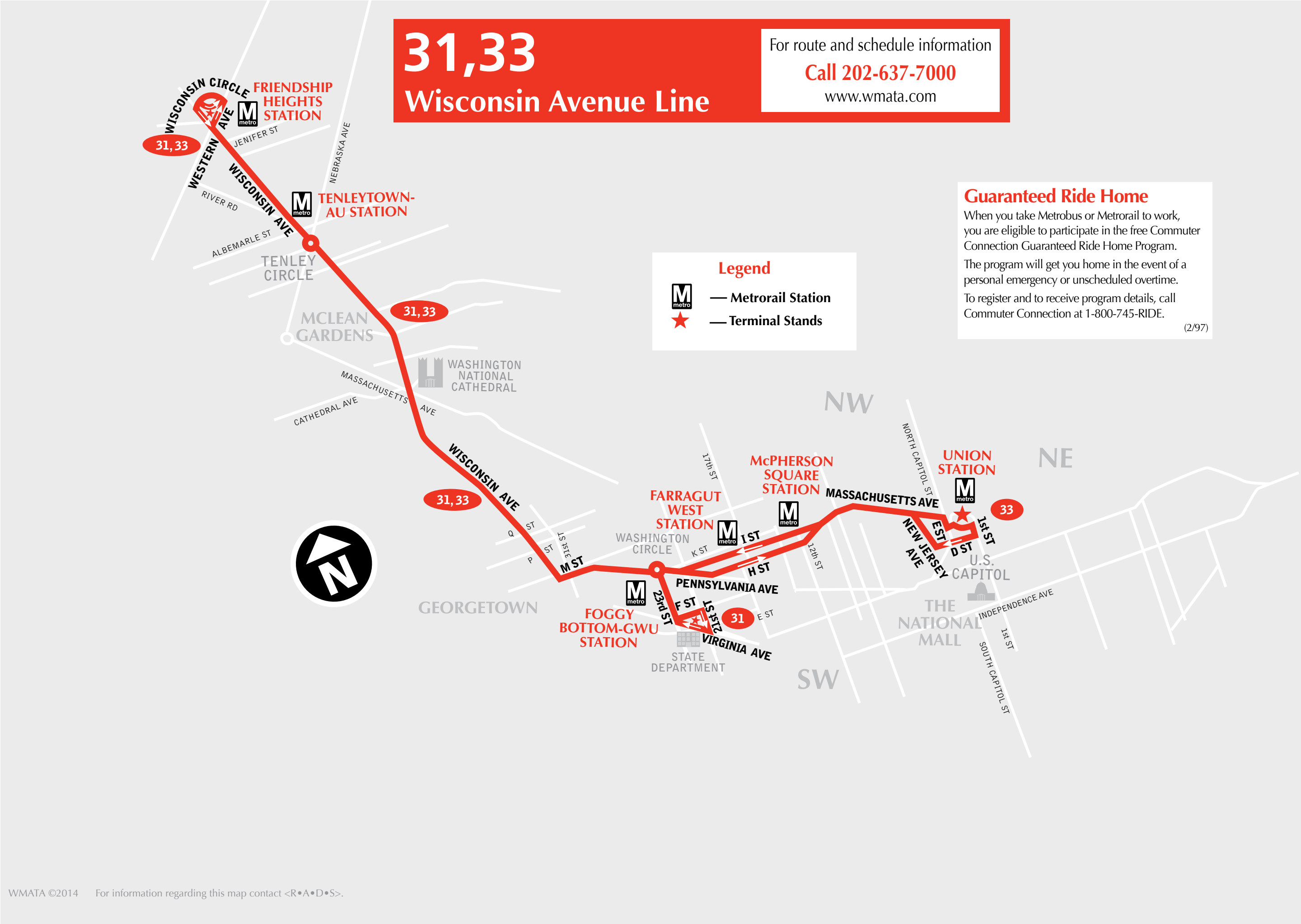

31,33
Wisconsin Avenue Line
For route and schedule information
Call 202-637-7000
www.wmata.com
Legend
Metrorail Station
Terminal Stands
WISCONSIN CIRCLE
FRIENDSHIP HEIGHTS STATION
WISCONSIN AVE
WESTERN AVE
JENIFER ST
NEBRASKA AVE
RIVER RD
TENLEYTOWN-AU STATION
ALBEMARLE ST
TENLEY CIRCLE
MCLEAN GARDENS
WASHINGTON NATIONAL CATHEDRAL
MASSACHUSETTS AVE
CATHEDRAL AVE
31,33
31,33
31,33
Q ST
P ST
31st ST
M ST
GEORGETOWN
WASHINGTON CIRCLE
FARRAGUT WEST STATION
K ST
I ST
H ST
17th ST
McPHERSON SQUARE STATION
PENNSYLVANIA AVE
FOGGY BOTTOM-GWU STATION
23rd ST
F ST
21st ST
31
E ST
VIRGINIA AVE
STATE DEPARTMENT
12th ST
MASSACHUSETTS AVE
NORTH CAPITOL ST
UNION STATION
33
NEW JERSEY AVE
E ST
D ST
1st ST
U.S. CAPITOL
THE NATIONAL MALL
INDEPENDENCE AVE
1st ST
SOUTH CAPITOL ST
NW
NE
SW
N
WMATA ©2014
For information regarding this map contact <R•A•D•S>.

Guaranteed Ride Home

When you take Metrobus or Metrorail to work, you are eligible to participate in the free Commuter Connection Guaranteed Ride Home Program.

The program will get you home in the event of a personal emergency or unscheduled overtime.

To register and to receive program details, call Commuter Connection at 1-800-745-RIDE.

(2/97)

31,33

Wisconsin Avenue Line

Effective Sunday, December 15, 2024

A partir del domingo, 15 de deciembre de 2024

► Southbound To Potomac Park and Union Station

Monday thru Friday — De Lunes a viernes

Route Number	Friendship Heights	Wisconsin Ave. & Albemarle St. NW (Tenleytown-AU)	Wisconsin & Cathedral Aves. NW (Massachusetts Ave.)	M St. & Wisconsin Ave. NW (Georgetown)	Virginia Ave. & E St. NW (POTOMAC PARK)	H St. & Madison Pl. NW	New York Ave. & 9th St. NW	E St. & Columbus Cir. NE (Union Station)
AM Service — Servicio matutino								
33	1:00	1:04	1:10	1:18	-	1:26	1:32	1:38
33	1:20	1:24	1:30	1:38	-	1:46	1:52	1:58
33	1:40	1:44	1:50	1:58	-	2:06	2:12	2:18
33	2:00	2:04	2:10	2:18	-	2:26	2:32	2:38
33	2:20	2:24	2:30	2:38	-	2:46	2:52	2:58
33	2:40	2:44	2:50	2:58	-	3:06	3:12	3:18
33	3:00	3:04	3:10	3:18	-	3:26	3:32	3:38
33	3:20	3:24	3:30	3:38	-	3:46	3:52	3:58
33	3:40	3:44	3:50	3:58	-	4:06	4:12	4:18
33	4:00	4:04	4:10	4:18	-	4:26	4:32	4:38
33	4:15	4:19	4:25	4:33	-	4:41	4:47	4:53
33	4:30	4:34	4:40	4:48	-	4:56	5:02	5:08
33	4:45	4:49	4:55	5:03	-	5:11	5:17	5:23
33	5:00	5:04	5:10	5:18	-	5:26	5:32	5:38
33	5:15	5:19	5:25	5:33	-	5:41	5:47	5:53
33	5:30	5:34	5:40	5:48	-	5:56	6:02	6:08
33	5:45	5:50	5:57	6:06	-	6:14	6:20	6:26
33	6:00	6:05	6:12	6:21	-	6:29	6:35	6:41
31	6:05	6:10	6:17	6:26	6:35	-	-	-
33	6:10	6:15	6:22	6:31	-	6:39	6:45	6:51
33	6:15	6:20	6:27	6:36	-	6:44	6:50	6:56
31	6:20	6:25	6:32	6:41	6:50	-	-	-
33	6:25	6:30	6:37	6:46	-	6:54	7:00	7:06
33	6:30	6:35	6:42	6:52	-	7:01	7:09	7:17
31	6:35	6:40	6:47	6:57	7:08	-	-	-
33	6:40	6:45	6:52	7:02	-	7:11	7:19	7:27
33	6:45	6:50	6:57	7:07	-	7:16	7:24	7:32
31	6:50	6:55	7:02	7:12	7:23	-	-	-
33	6:55	7:00	7:07	7:17	-	7:26	7:34	7:42
33	7:00	7:05	7:12	7:22	-	7:31	7:39	7:47
31	7:05	7:10	7:17	7:27	7:38	-	-	-
33	7:10	7:16	7:25	7:37	-	7:47	7:55	8:03
33	7:15	7:21	7:30	7:42	-	7:52	8:00	8:08
31	7:20	7:26	7:35	7:47	7:59	-	-	-
33	7:25	7:31	7:40	7:52	-	8:02	8:10	8:18
33	7:30	7:36	7:45	7:57	-	8:07	8:15	8:23
31	7:35	7:41	7:51	8:04	8:16	-	-	-
33	7:40	7:46	7:56	8:09	-	8:21	8:29	8:39
33	7:45	7:51	8:01	8:14	-	8:26	8:34	8:44
31	7:50	7:56	8:06	8:19	8:31	-	-	-
33	7:55	8:01	8:11	8:24	-	8:36	8:44	8:54
33	8:00	8:07	8:16	8:30	-	8:44	8:52	9:02
31	8:05	8:12	8:21	8:35	8:50	-	-	-
33	8:10	8:17	8:26	8:40	-	8:54	9:02	9:12
33	8:15	8:22	8:31	8:45	-	8:59	9:07	9:17
31	8:20	8:27	8:36	8:50	9:05	-	-	-
33	8:25	8:32	8:41	8:55	-	9:09	9:17	9:27
33	8:30	8:37	8:46	9:00	-	9:14	9:22	9:32
31	8:35	8:42	8:51	9:05	9:20	-	-	-
33	8:40	8:47	8:55	9:07	-	9:19	9:27	9:36
33	8:45	8:52	9:00	9:12	-	9:24	9:32	9:41
31	8:50	8:57	9:05	9:17	9:29	-	-	-
33	8:55	9:02	9:10	9:22	-	9:34	9:42	9:51
33	9:00	9:07	9:15	9:27	-	9:39	9:47	9:56
33	9:10	9:17	9:25	9:37	-	9:49	9:57	10:06
33	9:20	9:27	9:35	9:47	-	9:59	10:07	10:16

31,33

Wisconsin Avenue Line

Effective Sunday, December 15, 2024

A partir del domingo, 15 de deciembre de 2024

Southbound To Potomac Park and Union Station

Monday thru Friday — De Lunes a viernes

Route Number	Friendship Heights	Wisconsin Ave. & Albemarle St. NW (Tenleytown-AU)	Wisconsin & Cathedral Aves. NW (Massachusetts Ave.)	M St. & Wisconsin Ave. NW (Georgetown)	Virginia Ave. & E St. NW (POTOMAC PARK)	H St. & Madison Pl. NW	New York Ave. & 9th St. NW	E St. & Columbus Cir. NE (Union Station)
AM Service — Servicio matutino								
33	9:30	9:37	9:45	9:57	-	10:09	10:17	10:26
33	9:40	9:47	9:55	10:07	-	10:19	10:27	10:36
33	9:50	9:57	10:05	10:17	-	10:29	10:37	10:46
33	10:00	10:07	10:15	10:27	-	10:39	10:47	10:56
33	10:10	10:17	10:25	10:37	-	10:49	10:57	11:06
33	10:20	10:27	10:35	10:47	-	10:59	11:07	11:16
33	10:30	10:37	10:45	10:57	-	11:09	11:17	11:26
33	10:40	10:47	10:55	11:07	-	11:19	11:27	11:36
33	10:50	10:57	11:05	11:17	-	11:29	11:37	11:46
33	11:00	11:07	11:15	11:27	-	11:39	11:47	11:56
33	11:10	11:17	11:25	11:37	-	11:49	11:57	12:06
33	11:20	11:27	11:35	11:47	-	11:59	12:07	12:16
33	11:30	11:37	11:45	11:57	-	12:09	12:17	12:26
33	11:40	11:47	11:55	12:07	-	12:19	12:27	12:36
33	11:50	11:57	12:06	12:20	-	12:32	12:40	12:50
PM Service — Servicio vespertino								
33	12:00	12:07	12:16	12:30	-	12:42	12:50	1:00
33	12:10	12:17	12:26	12:40	-	12:52	1:00	1:10
33	12:20	12:27	12:36	12:50	-	1:02	1:10	1:20
33	12:30	12:37	12:46	1:00	-	1:12	1:20	1:30
33	12:40	12:47	12:56	1:10	-	1:22	1:30	1:40
33	12:50	12:57	1:06	1:20	-	1:32	1:40	1:50
33	1:00	1:07	1:16	1:30	-	1:42	1:50	2:00
33	1:10	1:17	1:26	1:40	-	1:52	2:00	2:10
33	1:20	1:27	1:36	1:50	-	2:02	2:10	2:20
33	1:30	1:37	1:46	2:00	-	2:12	2:20	2:30
33	1:40	1:47	1:56	2:10	-	2:22	2:30	2:40
33	1:50	1:57	2:06	2:20	-	2:32	2:40	2:50
33	2:00	2:07	2:16	2:30	-	2:42	2:50	3:00
33	2:10	2:17	2:26	2:40	-	2:52	3:00	3:10
33	2:20	2:27	2:36	2:50	-	3:02	3:10	3:20
33	2:30	2:37	2:46	3:00	-	3:12	3:20	3:30
33	2:40	2:48	2:58	3:14	-	3:28	3:37	3:47
33	2:50	2:58	3:08	3:24	-	3:38	3:47	3:57
33	3:00	3:08	3:18	3:34	-	3:48	3:57	4:07
31	3:05	3:13	3:23	3:39	3:51	-	-	-
33	3:10	3:18	3:28	3:44	-	3:58	4:07	4:17
33	3:15	3:23	3:33	3:49	-	4:03	4:12	4:22
31	3:20	3:28	3:38	3:54	4:06	-	-	-
33	3:25	3:33	3:43	3:59	-	4:13	4:22	4:32
33	3:30	3:38	3:48	4:04	-	4:18	4:27	4:37
31	3:35	3:43	3:53	4:09	4:21	-	-	-
33	3:40	3:48	3:58	4:14	-	4:28	4:37	4:47
33	3:45	3:53	4:04	4:21	-	4:35	4:44	4:56
31	3:50	3:58	4:09	4:26	4:41	-	-	-
33	3:55	4:03	4:14	4:31	-	4:45	4:54	5:06
33	4:00	4:08	4:19	4:36	-	4:50	4:59	5:11
31	4:05	4:13	4:24	4:41	4:56	-	-	-
33	4:10	4:18	4:29	4:46	-	5:00	5:09	5:21
33	4:15	4:23	4:34	4:51	-	5:05	5:14	5:26
31	4:20	4:28	4:39	4:56	5:11	-	-	-
33	4:25	4:33	4:44	5:01	-	5:15	5:24	5:36
33	4:30	4:38	4:49	5:06	-	5:20	5:29	5:41
31	4:35	4:43	4:54	5:11	5:26	-	-	-
33	4:40	4:48	4:59	5:16	-	5:30	5:39	5:51
33	4:45	4:53	5:04	5:21	-	5:35	5:44	5:56
31	4:50	4:58	5:09	5:26	5:41	-	-	-
33	4:55	5:03	5:14	5:31	-	5:45	5:54	6:06
33	5:00	5:08	5:19	5:36	-	5:50	5:59	6:11
31	5:05	5:13	5:24	5:41	5:56	-	-	-
33	5:10	5:18	5:29	5:46	-	6:00	6:09	6:21
33	5:15	5:23	5:34	5:51	-	6:05	6:14	6:26

31,33

Wisconsin Avenue Line

Effective Sunday, December 15, 2024

A partir del domingo, 15 de deciembre de 2024

Southbound To Potomac Park and Union Station

Monday thru Friday — De Lunes a viernes

Route Number	Friendship Heights M	Wisconsin Ave. & Albemarle St. NW (Tenleytown-AU) M	Wisconsin & Cathedral Aves. NW (Massachusetts Ave.)	M St. & Wisconsin Ave. NW (Georgetown)	Virginia Ave. & E St. NW (POTOMAC PARK)	H St. & Madison Pl. NW	New York Ave. & 9th St. NW	E St. & Columbus Cir. NE (Union Station) M
PM Service — Servicio vespertino								
31	5:20	5:28	5:39	5:56	6:11	-	-	-
33	5:25	5:33	5:44	6:01	-	6:15	6:24	6:36
33	5:30	5:38	5:49	6:06	-	6:20	6:29	6:41
31	5:35	5:43	5:54	6:11	6:26	-	-	-
33	5:40	5:48	5:59	6:16	-	6:30	6:39	6:51
33	5:45	5:53	6:04	6:21	-	6:35	6:44	6:56
31	5:50	5:58	6:09	6:26	6:41	-	-	-
33	5:55	6:02	6:12	6:26	-	6:39	6:48	7:00
33	6:00	6:07	6:17	6:31	-	6:44	6:53	7:05
33	6:08	6:15	6:25	6:39	-	6:52	7:01	7:13
33	6:15	6:22	6:32	6:46	-	6:59	7:08	7:20
33	6:23	6:30	6:40	6:54	-	7:07	7:16	7:28
33	6:30	6:37	6:47	7:01	-	7:14	7:23	7:35
33	6:38	6:45	6:55	7:09	-	7:22	7:31	7:43
33	6:45	6:51	7:00	7:12	-	7:23	7:31	7:42
33	6:53	6:59	7:08	7:20	-	7:31	7:39	7:50
33	7:00	7:06	7:15	7:27	-	7:38	7:46	7:57
33	7:10	7:16	7:25	7:37	-	7:48	7:56	8:07
33	7:20	7:26	7:35	7:47	-	7:58	8:06	8:17
33	7:30	7:36	7:45	7:56	-	8:06	8:14	8:24
33	7:40	7:46	7:55	8:06	-	8:16	8:24	8:34
33	7:50	7:56	8:05	8:16	-	8:26	8:34	8:44
33	8:00	8:06	8:15	8:26	-	8:36	8:44	8:54
33	8:10	8:16	8:25	8:36	-	8:46	8:54	9:04
33	8:20	8:26	8:34	8:44	-	8:54	9:01	9:11
33	8:30	8:36	8:44	8:54	-	9:04	9:11	9:21
33	8:40	8:46	8:54	9:04	-	9:14	9:21	9:31
33	8:50	8:56	9:04	9:14	-	9:24	9:31	9:41
33	9:00	9:06	9:14	9:24	-	9:34	9:41	9:51
33	9:20	9:26	9:34	9:44	-	9:54	10:01	10:11
33	9:40	9:46	9:54	10:04	-	10:14	10:21	10:31
33	10:00	10:06	10:14	10:24	-	10:34	10:41	10:51
33	10:20	10:26	10:34	10:44	-	10:54	11:01	11:11
33	10:40	10:46	10:54	11:04	-	11:14	11:21	11:31
33	11:00	11:05	11:11	11:20	-	11:29	11:36	11:46
33	11:20	11:25	11:31	11:40	-	11:49	11:56	12:06
33	11:40	11:45	11:51	12:00	-	12:09	12:16	12:26
After Midnight Service — Servicio después de la medianoche								
33	12:00	12:05	12:11	12:20	-	12:29	12:36	12:46
33	12:20	12:25	12:31	12:40	-	12:49	12:56	1:06
33	12:40	12:45	12:51	1:00	-	1:09	1:16	1:26

31,33

Wisconsin Avenue Line

Effective Sunday, December 15, 2024

A partir del domingo, 15 de deciembre de 2024

► Northbound To Friendship Heights station

Monday thru Friday — De Lunes a viernes

AM Service — Servicio matutino

Route Number	E St. & Columbus Cir. NE (Union Station)	I & 13th Sts. NW	I & 17th (W) Sts NW (FarragutN&W)	Virginia Ave. & E St. NW (Potomac Park)	M & 31st Sts. NW (Georgetown)	Wisconsin & Cathedral Aves. NW (Massachusetts Ave.)	Wisconsin Ave. & Albemarle St. NW (Tenleytown-AU)	FRIENDSHIP HEIGHTS
33	2:01	2:11	2:18	-	2:26	2:34	2:41	2:46
33	2:21	2:31	2:38	-	2:46	2:54	3:01	3:06
33	2:41	2:51	2:58	-	3:06	3:14	3:21	3:26
33	3:01	3:11	3:18	-	3:26	3:34	3:41	3:46
33	3:21	3:31	3:38	-	3:46	3:54	4:01	4:06
33	3:40	3:50	3:57	-	4:05	4:13	4:20	4:25
33	4:00	4:10	4:17	-	4:25	4:33	4:40	4:45
33	4:15	4:25	4:32	-	4:40	4:48	4:55	5:00
33	4:30	4:40	4:47	-	4:55	5:03	5:10	5:15
33	4:45	4:55	5:02	-	5:10	5:18	5:25	5:30
33	4:58	5:08	5:15	-	5:25	5:35	5:43	5:49
33	5:13	5:23	5:30	-	5:40	5:50	5:58	6:04
33	5:23	5:33	5:40	-	5:50	6:00	6:08	6:14
33	5:33	5:43	5:50	-	6:00	6:10	6:18	6:24
33	5:43	5:53	6:00	-	6:10	6:20	6:28	6:34
33	5:48	5:58	6:05	-	6:15	6:25	6:33	6:39
33	5:58	6:08	6:15	-	6:25	6:35	6:43	6:49
33	6:03	6:13	6:20	-	6:30	6:40	6:48	6:54
33	6:13	6:23	6:30	-	6:40	6:50	6:58	7:04
33	6:18	6:28	6:35	-	6:45	6:55	7:03	7:09
31	-	-	-	6:40	6:50	7:01	7:10	7:16
33	6:24	6:36	6:44	-	6:55	7:06	7:15	7:21
33	6:29	6:41	6:49	-	7:00	7:11	7:20	7:26
31	-	-	-	6:55	7:05	7:16	7:25	7:31
33	6:39	6:51	6:59	-	7:10	7:21	7:30	7:36
33	6:44	6:56	7:04	-	7:15	7:26	7:35	7:41
31	-	-	-	7:09	7:20	7:35	7:45	7:52
33	6:50	7:04	7:13	-	7:25	7:40	7:50	7:57
33	6:55	7:09	7:18	-	7:30	7:45	7:55	8:02
31	-	-	-	7:24	7:35	7:50	8:00	8:07
33	7:05	7:19	7:28	-	7:40	7:55	8:05	8:12
33	7:10	7:24	7:33	-	7:45	8:00	8:10	8:17
31	-	-	-	7:39	7:50	8:05	8:15	8:22
33	7:20	7:34	7:43	-	7:55	8:10	8:20	8:27
33	7:25	7:39	7:48	-	8:00	8:15	8:25	8:32
31	-	-	-	7:54	8:05	8:20	8:30	8:37
33	7:35	7:49	7:58	-	8:10	8:25	8:35	8:42
33	7:40	7:54	8:03	-	8:15	8:30	8:40	8:47
31	-	-	-	8:09	8:20	8:35	8:45	8:52
33	7:50	8:04	8:13	-	8:25	8:40	8:50	8:57
33	7:55	8:09	8:18	-	8:30	8:45	8:55	9:02
33	8:03	8:17	8:27	-	8:40	8:53	9:02	9:09
31	-	-	-	8:24	8:35	8:50	9:00	9:07
33	8:08	8:22	8:32	-	8:45	8:58	9:07	9:14
33	8:18	8:32	8:42	-	8:55	9:08	9:17	9:24
31	-	-	-	8:39	8:50	9:03	9:12	9:19
33	8:23	8:37	8:47	-	9:00	9:13	9:22	9:29
33	8:30	8:44	8:54	-	9:07	9:20	9:29	9:36
33	8:40	8:54	9:04	-	9:17	9:30	9:39	9:46
33	8:50	9:04	9:14	-	9:27	9:40	9:49	9:56
33	9:00	9:14	9:24	-	9:37	9:50	9:59	10:06
33	9:10	9:24	9:34	-	9:47	10:00	10:09	10:16
33	9:20	9:34	9:44	-	9:57	10:10	10:19	10:26
33	9:30	9:44	9:54	-	10:07	10:20	10:29	10:36
33	9:40	9:54	10:04	-	10:17	10:30	10:39	10:46
33	9:50	10:04	10:14	-	10:27	10:40	10:49	10:56
33	10:00	10:14	10:24	-	10:37	10:50	10:59	11:06
33	10:10	10:24	10:34	-	10:47	11:00	11:09	11:16
33	10:20	10:34	10:44	-	10:57	11:10	11:19	11:26
33	10:30	10:44	10:54	-	11:07	11:20	11:29	11:36
33	10:40	10:52	11:02	-	11:15	11:29	11:39	11:46
33	10:50	11:02	11:12	-	11:25	11:39	11:49	11:56
33	11:00	11:12	11:22	-	11:35	11:49	11:59	12:06
33	11:10	11:22	11:32	-	11:45	11:59	12:09	12:16
33	11:20	11:32	11:42	-	11:55	12:09	12:19	12:26
33	11:30	11:42	11:52	-	12:05	12:19	12:29	12:36
33	11:40	11:52	12:02	-	12:15	12:29	12:39	12:46
33	11:50	12:02	12:12	-	12:25	12:39	12:49	12:56

31,33
Wisconsin Avenue Line

Effective Sunday, December 15, 2024
A partir del domingo, 15 de deciembre de 2024

Northbound To Friendship Heights station
Monday thru Friday — De Lunes a viernes

Route Number	E St. & Columbus Cir. NE (Union Station)	I & 13th Sts. NW	I & 17th (W) Sts NW (FarragutN&W)	Virginia Ave. & E St. NW (Potomac Park)	M & 31st Sts. NW (Georgetown)	Wisconsin & Cathedral Aves. NW (Massachusetts Ave.)	Wisconsin Ave. & Albemarle St. NW (Tenleytown-AU)	FRIENDSHIP HEIGHTS
PM Service — Servicio vespertino								
33	12:00	12:12	12:22	-	12:35	12:49	12:59	1:06
33	12:10	12:22	12:32	-	12:45	12:59	1:09	1:16
33	12:20	12:32	12:42	-	12:55	1:09	1:19	1:26
33	12:30	12:42	12:52	-	1:05	1:19	1:29	1:36
33	12:40	12:52	1:02	-	1:15	1:29	1:39	1:46
33	12:50	1:02	1:12	-	1:25	1:39	1:49	1:56
33	1:00	1:12	1:22	-	1:35	1:49	1:59	2:06
33	1:10	1:22	1:32	-	1:45	1:59	2:09	2:16
33	1:20	1:32	1:42	-	1:55	2:09	2:19	2:26
33	1:30	1:42	1:52	-	2:05	2:19	2:29	2:36
33	1:40	1:52	2:02	-	2:15	2:29	2:39	2:46
33	1:50	2:02	2:12	-	2:25	2:39	2:49	2:56
33	2:00	2:12	2:22	-	2:35	2:49	2:59	3:06
33	2:06	2:20	2:31	-	2:45	3:00	3:11	3:19
33	2:16	2:30	2:41	-	2:55	3:10	3:21	3:29
33	2:21	2:35	2:46	-	3:00	3:15	3:26	3:34
33	2:31	2:45	2:56	-	3:10	3:25	3:36	3:44
31	-	-	-	2:51	3:05	3:20	3:31	3:39
33	2:36	2:50	3:01	-	3:15	3:30	3:41	3:49
33	2:46	3:00	3:11	-	3:25	3:40	3:51	3:59
31	-	-	-	3:06	3:20	3:35	3:46	3:54
33	2:51	3:05	3:16	-	3:30	3:45	3:56	4:04
33	3:01	3:15	3:26	-	3:40	3:55	4:06	4:14
31	-	-	-	3:21	3:35	3:50	4:01	4:09
33	3:06	3:20	3:31	-	3:45	4:00	4:11	4:19
33	3:16	3:30	3:41	-	3:55	4:10	4:21	4:29
31	-	-	-	3:36	3:50	4:05	4:16	4:24
33	3:21	3:35	3:46	-	4:00	4:15	4:26	4:34
33	3:23	3:39	3:51	-	4:10	4:25	4:35	4:43
33	3:28	3:44	3:56	-	4:15	4:30	4:40	4:48
31	-	-	-	3:51	4:05	4:20	4:31	4:39
33	3:38	3:54	4:06	-	4:25	4:40	4:50	4:58
33	3:43	3:59	4:11	-	4:30	4:45	4:55	5:03
31	-	-	-	4:03	4:20	4:35	4:45	4:53
33	3:53	4:09	4:21	-	4:40	4:55	5:05	5:13
33	3:58	4:14	4:26	-	4:45	5:00	5:10	5:18
31	-	-	-	4:18	4:35	4:50	5:00	5:08
33	4:08	4:24	4:36	-	4:55	5:10	5:20	5:28
33	4:13	4:29	4:41	-	5:00	5:15	5:25	5:33
31	-	-	-	4:33	4:50	5:05	5:15	5:23
33	4:23	4:39	4:51	-	5:10	5:25	5:35	5:43
33	4:28	4:44	4:56	-	5:15	5:30	5:40	5:48
31	-	-	-	4:48	5:05	5:20	5:30	5:38
33	4:38	4:54	5:06	-	5:25	5:40	5:50	5:58
33	4:43	4:59	5:11	-	5:30	5:45	5:55	6:03
31	-	-	-	5:03	5:20	5:35	5:45	5:53
33	4:53	5:09	5:21	-	5:40	5:55	6:05	6:13
33	4:58	5:14	5:26	-	5:45	6:00	6:10	6:18
31	-	-	-	5:18	5:35	5:50	6:00	6:08
33	5:08	5:24	5:36	-	5:55	6:10	6:20	6:28
33	5:13	5:29	5:41	-	6:00	6:15	6:25	6:33
31	-	-	-	5:33	5:50	6:05	6:15	6:23
33	5:28	5:43	5:55	-	6:10	6:24	6:33	6:39
31	-	-	-	5:48	6:05	6:20	6:30	6:38
33	5:33	5:48	6:00	-	6:15	6:29	6:38	6:44
33	5:43	5:58	6:10	-	6:25	6:39	6:48	6:54

31,33
Wisconsin Avenue Line

Effective Sunday, December 15, 2024
A partir del domingo, 15 de deciembre de 2024

Northbound To Friendship Heights station

Monday thru Friday — De Lunes a viernes

Route Number	E St. & Columbus Cir. NE (Union Station)	I & 13th Sts. NW	I & 17th (W) Sts NW (FarragutN&W)	Virginia Ave. & E St. NW (Potomac Park)	M & 31st Sts. NW (Georgetown)	Wisconsin & Cathedral Aves. NW (Massachusetts Ave.)	Wisconsin Ave. & Albemarle St. NW (Tenleytown-AU)	FRIENDSHIP HEIGHTS
PM Service — Servicio vespertino								
31	-	-	-	6:07	6:20	6:34	6:43	6:49
33	5:48	6:03	6:15	-	6:30	6:44	6:53	6:59
33	5:58	6:13	6:25	-	6:40	6:54	7:03	7:09
31	-	-	-	6:22	6:35	6:49	6:58	7:04
33	6:03	6:18	6:30	-	6:45	6:59	7:08	7:14
33	6:13	6:28	6:40	-	6:55	7:09	7:18	7:24
31	-	-	-	6:37	6:50	7:04	7:13	7:19
33	6:18	6:33	6:45	-	7:00	7:14	7:23	7:29
33	6:30	6:45	6:57	-	7:12	7:26	7:35	7:41
31	-	-	-	6:52	7:05	7:19	7:28	7:34
33	6:40	6:55	7:07	-	7:22	7:36	7:45	7:51
33	6:50	7:05	7:17	-	7:32	7:46	7:55	8:01
33	7:00	7:15	7:27	-	7:42	7:56	8:05	8:11
33	7:20	7:32	7:41	-	7:52	8:03	8:11	8:17
33	7:30	7:42	7:51	-	8:02	8:13	8:21	8:27
33	7:40	7:52	8:01	-	8:12	8:23	8:31	8:37
33	7:50	8:02	8:11	-	8:22	8:33	8:41	8:47
33	8:00	8:12	8:21	-	8:32	8:43	8:51	8:57
33	8:10	8:22	8:31	-	8:42	8:53	9:01	9:07
33	8:20	8:32	8:41	-	8:52	9:03	9:11	9:17
33	8:40	8:52	9:01	-	9:12	9:23	9:31	9:37
33	9:00	9:12	9:21	-	9:32	9:43	9:51	9:57
33	9:20	9:31	9:39	-	9:49	9:59	10:07	10:12
33	9:40	9:51	9:59	-	10:09	10:19	10:27	10:32
33	10:00	10:11	10:19	-	10:29	10:39	10:47	10:52
33	10:20	10:31	10:39	-	10:49	10:59	11:07	11:12
33	10:40	10:51	10:59	-	11:09	11:19	11:27	11:32
33	11:00	11:11	11:19	-	11:29	11:39	11:47	11:52
33	11:20	11:31	11:39	-	11:49	11:59	12:07	12:12
33	11:40	11:50	11:57	-	12:06	12:15	12:22	12:26
After Midnight Service — Servicio después de la medianoche								
33	12:00	12:10	12:17	-	12:26	12:35	12:42	12:46
33	12:20	12:30	12:37	-	12:46	12:55	1:02	1:06
33	12:40	12:50	12:57	-	1:06	1:15	1:22	1:26
33	1:00	1:10	1:17	-	1:26	1:35	1:42	1:46
33	1:20	1:30	1:37	-	1:46	1:55	2:02	2:06
33	1:40	1:50	1:57	-	2:06	2:15	2:22	2:26

31,33

Wisconsin Avenue Line

Effective Sunday, December 15, 2024

A partir del domingo, 15 de deciembre de 2024

► Southbound To Union Station

Saturday — Sábados

AM Service — Servicio matutino

Route Number	Friendship Heights M	Wisconsin Ave. & Albemarle St. NW (Tenleytown-AU) M	Wisconsin & Cathedral Aves. NW (Massachusetts Ave.)	M St.& Wisconsin Ave. NW (Georgetown)	H St. & Madison Pl. NW	New York Ave. & 9th St. NW	E St. & Columbus Cir. NE (Union Station) M
33	1:00	1:04	1:10	1:18	1:26	1:33	1:43
33	1:20	1:24	1:30	1:38	1:46	1:53	2:03
33	1:40	1:44	1:50	1:58	2:06	2:13	2:23
33	2:00	2:04	2:10	2:18	2:26	2:33	2:43
33	2:20	2:24	2:30	2:38	2:46	2:53	3:03
33	2:40	2:44	2:50	2:58	3:06	3:13	3:23
33	3:00	3:04	3:10	3:18	3:26	3:33	3:43
33	3:20	3:24	3:30	3:38	3:46	3:53	4:03
33	3:40	3:44	3:50	3:58	4:06	4:13	4:23
33	4:00	4:04	4:10	4:18	4:26	4:33	4:43
33	4:15	4:19	4:25	4:33	4:41	4:48	4:58
33	4:30	4:34	4:40	4:48	4:56	5:03	5:13
33	4:45	4:49	4:55	5:03	5:11	5:18	5:28
33	5:00	5:04	5:10	5:18	5:26	5:33	5:43
33	5:15	5:19	5:25	5:33	5:41	5:48	5:58
33	5:30	5:34	5:40	5:48	5:56	6:03	6:13
33	5:45	5:49	5:55	6:03	6:11	6:18	6:28
33	6:00	6:05	6:13	6:23	6:32	6:40	6:46
33	6:10	6:15	6:23	6:33	6:42	6:50	6:56
33	6:20	6:25	6:33	6:43	6:52	7:00	7:06
33	6:30	6:35	6:43	6:53	7:02	7:10	7:16
33	6:40	6:45	6:53	7:03	7:12	7:20	7:26
33	6:50	6:55	7:03	7:13	7:22	7:30	7:36
33	7:00	7:05	7:13	7:23	7:32	7:40	7:46
33	7:10	7:15	7:23	7:33	7:42	7:50	7:56
33	7:20	7:25	7:33	7:43	7:52	8:00	8:06
33	7:30	7:35	7:43	7:53	8:02	8:10	8:16
33	7:40	7:45	7:53	8:03	8:12	8:20	8:26
33	7:50	7:55	8:03	8:13	8:22	8:30	8:36
33	8:00	8:05	8:13	8:23	8:32	8:40	8:46
33	8:10	8:15	8:23	8:33	8:42	8:50	8:56
33	8:20	8:25	8:33	8:43	8:52	9:00	9:06
33	8:30	8:36	8:44	8:56	9:06	9:14	9:20
33	8:40	8:46	8:54	9:06	9:16	9:24	9:30
33	8:50	8:56	9:04	9:16	9:26	9:34	9:40
33	9:00	9:06	9:14	9:26	9:36	9:44	9:50
33	9:10	9:16	9:24	9:36	9:46	9:54	10:00
33	9:20	9:26	9:34	9:46	9:56	10:04	10:10
33	9:30	9:36	9:44	9:56	10:06	10:14	10:20
33	9:40	9:46	9:54	10:06	10:16	10:24	10:30
33	9:50	9:56	10:04	10:16	10:26	10:34	10:40
33	10:00	10:06	10:14	10:26	10:36	10:44	10:50
33	10:10	10:16	10:24	10:36	10:46	10:54	11:00
33	10:20	10:26	10:34	10:46	10:56	11:04	11:10
33	10:30	10:37	10:46	11:00	11:11	11:19	11:29
33	10:40	10:47	10:56	11:10	11:21	11:29	11:39
33	10:50	10:57	11:06	11:20	11:31	11:39	11:49
33	11:00	11:07	11:16	11:30	11:41	11:49	11:59
33	11:07	11:14	11:23	11:37	11:48	11:56	12:06
33	11:14	11:21	11:30	11:44	11:55	12:03	12:13
33	11:21	11:28	11:37	11:51	12:02	12:10	12:20
33	11:28	11:35	11:44	11:58	12:09	12:17	12:27
33	11:35	11:42	11:51	12:05	12:16	12:24	12:34
33	11:42	11:49	11:58	12:12	12:23	12:31	12:41
33	11:49	11:56	12:05	12:19	12:30	12:38	12:48
33	11:56	12:03	12:12	12:26	12:37	12:45	12:55

► Southbound To Union Station

Saturday — Sábados

PM Service — Servicio vespertino

Route Number	Friendship Heights M	Wisconsin Ave. & Albemarle St. NW (Tenleytown-AU) M	Wisconsin & Cathedral Aves. NW (Massachusetts Ave.)	M St.& Wisconsin Ave. NW (Georgetown)	H St. & Madison Pl. NW	New York Ave. & 9th St. NW	E St. & Columbus Cir. NE (Union Station) M
33	12:03	12:10	12:19	12:33	12:44	12:52	1:02
33	12:10	12:18	12:28	12:43	12:56	1:08	1:18
33	12:17	12:25	12:35	12:50	1:03	1:15	1:25
33	12:24	12:32	12:42	12:57	1:10	1:22	1:32
33	12:31	12:39	12:49	1:04	1:17	1:29	1:39
33	12:38	12:46	12:56	1:11	1:24	1:36	1:46
33	12:45	12:53	1:03	1:18	1:31	1:43	1:53
33	12:52	1:00	1:10	1:25	1:38	1:50	2:00
33	12:59	1:07	1:17	1:32	1:45	1:57	2:07
33	1:06	1:14	1:24	1:39	1:52	2:04	2:14
33	1:13	1:21	1:31	1:46	1:59	2:11	2:21
33	1:20	1:28	1:38	1:53	2:06	2:18	2:28
33	1:27	1:35	1:45	2:00	2:13	2:25	2:35
33	1:34	1:42	1:52	2:07	2:20	2:32	2:42
33	1:41	1:49	1:59	2:14	2:27	2:39	2:49
33	1:48	1:56	2:06	2:21	2:34	2:46	2:56
33	1:55	2:03	2:13	2:28	2:41	2:53	3:03
33	2:02	2:10	2:20	2:35	2:48	3:00	3:10
33	2:09	2:17	2:27	2:42	2:55	3:07	3:17
33	2:16	2:24	2:34	2:49	3:02	3:14	3:24
33	2:23	2:31	2:41	2:56	3:09	3:21	3:31
33	2:30	2:38	2:48	3:03	3:16	3:28	3:38
33	2:37	2:45	2:55	3:10	3:23	3:35	3:45
33	2:44	2:52	3:02	3:17	3:30	3:42	3:52
33	2:51	2:59	3:09	3:24	3:37	3:49	3:59
33	2:58	3:06	3:16	3:31	3:44	3:56	4:06
33	3:05	3:13	3:23	3:38	3:51	4:03	4:13
33	3:12	3:20	3:30	3:45	3:58	4:10	4:20
33	3:19	3:27	3:37	3:52	4:05	4:17	4:27
33	3:26	3:34	3:44	3:59	4:12	4:24	4:34
33	3:33	3:41	3:51	4:06	4:19	4:31	4:41
33	3:40	3:48	3:58	4:13	4:26	4:38	4:48
33	3:47	3:55	4:05	4:20	4:33	4:45	4:55
33	3:54	4:02	4:12	4:27	4:40	4:52	5:02
33	4:01	4:09	4:19	4:34	4:47	4:59	5:09
33	4:08	4:16	4:26	4:41	4:54	5:06	5:16
33	4:15	4:23	4:33	4:48	5:01	5:13	5:23
33	4:22	4:30	4:40	4:55	5:08	5:20	5:30
33	4:29	4:37	4:47	5:02	5:15	5:27	5:37
33	4:36	4:44	4:54	5:09	5:22	5:34	5:44
33	4:43	4:51	5:01	5:16	5:29	5:41	5:51
33	4:50	4:58	5:08	5:23	5:36	5:48	5:58
33	4:57	5:05	5:15	5:30	5:43	5:55	6:05
33	5:04	5:12	5:22	5:37	5:50	6:02	6:12
33	5:11	5:19	5:29	5:44	5:57	6:09	6:19
33	5:18	5:26	5:36	5:51	6:04	6:16	6:26
33	5:25	5:33	5:43	5:58	6:11	6:23	6:33
33	5:32	5:40	5:50	6:05	6:18	6:30	6:40
33	5:39	5:47	5:57	6:12	6:25	6:37	6:47
33	5:46	5:54	6:04	6:19	6:32	6:44	6:54
33	5:53	6:01	6:11	6:26	6:39	6:51	7:01
33	6:00	6:08	6:18	6:33	6:46	6:58	7:08
33	6:07	6:14	6:23	6:36	6:48	6:57	7:08
33	6:14	6:21	6:30	6:43	6:55	7:04	7:15

On five Federal holidays, Juneteenth, Columbus Day, Veterans' Day, Martin Luther King, Jr. Day, and Presidents' Day, the Saturday schedule will be in effect.

Metrobus proveerá servicio con horario de sábado durante los cinco días festivos de Juneteenth, Columbus Day, Veterans Day, Martin Luther King Jr. Day, y Presidents' Day.

31,33

Wisconsin Avenue Line

Effective Sunday, December 15, 2024

A partir del domingo, 15 de deciembre de 2024

► Southbound To Union Station

Saturday — Sábados

Route Number	Friendship Heights M	Wisconsin Ave. & Albemarle St. NW (Tenleytown-AU) M	Wisconsin & Cathedral Aves. NW (Massachusetts Ave.)	M St.& Wisconsin Ave. NW (Georgetown)	H St. & Madison Pl. NW	New York Ave. & 9th St. NW	E St. & Columbus Cir. NE (Union Station) M
PM Service — Servicio vespertino							
33	6:21	6:28	6:37	6:50	7:02	7:11	7:22
33	6:28	6:35	6:44	6:57	7:09	7:18	7:29
33	6:35	6:42	6:51	7:04	7:16	7:25	7:36
33	6:42	6:49	6:58	7:11	7:23	7:32	7:43
33	6:50	6:57	7:06	7:19	7:31	7:40	7:51
33	7:00	7:07	7:16	7:29	7:41	7:50	8:01
33	7:10	7:17	7:26	7:39	7:51	8:00	8:11
33	7:20	7:27	7:36	7:49	8:01	8:10	8:21
33	7:30	7:37	7:46	7:59	8:11	8:20	8:31
33	7:40	7:47	7:56	8:09	8:21	8:30	8:41
33	7:50	7:56	8:03	8:14	8:24	8:33	8:43
33	8:00	8:06	8:13	8:24	8:34	8:43	8:53
33	8:10	8:16	8:23	8:34	8:44	8:53	9:03
33	8:20	8:26	8:33	8:44	8:54	9:03	9:13
33	8:30	8:36	8:43	8:54	9:04	9:13	9:23
33	8:40	8:46	8:53	9:04	9:14	9:23	9:33
33	8:50	8:56	9:03	9:14	9:24	9:33	9:43
33	9:00	9:06	9:13	9:24	9:34	9:43	9:53
33	9:20	9:26	9:33	9:44	9:54	10:03	10:13
33	9:40	9:46	9:53	10:03	10:14	10:21	10:31
33	10:00	10:06	10:13	10:23	10:34	10:41	10:51
33	10:20	10:26	10:33	10:43	10:54	11:01	11:11
33	10:40	10:46	10:53	11:03	11:14	11:21	11:31
33	11:00	11:06	11:13	11:23	11:34	11:41	11:51
33	11:20	11:26	11:33	11:42	11:51	11:58	12:08
33	11:40	11:46	11:53	12:02	12:11	12:18	12:28
After Midnight Service — Servicio después de la medianoche							
33	12:00	12:06	12:13	12:22	12:31	12:38	12:48
33	12:20	12:26	12:33	12:42	12:51	12:58	1:08
33	12:40	12:46	12:53	1:02	1:11	1:18	1:28

On five Federal holidays, Juneteenth, Columbus Day, Veterans' Day, Martin Luther King, Jr. Day, and Presidents' Day, the Saturday schedule will be in effect.

Metrobus proveerá servicio con horario de sábado durante los cinco días festivos de Juneteenth, Columbus Day, Veterans Day, Martin Luther King Jr. Day, y Presidents' Day.

31,33

Wisconsin Avenue Line

Effective Sunday, December 15, 2024

A partir del domingo, 15 de deciembre de 2024

Northbound To Friendship Heights station

Saturday — Sábados

Route Number	E St. & Columbus Cir. NE (Union Station)	I & 13th Sts. NW	I & 17th (W) Sts NW (Farragut N&W)	M & 31st Sts. NW (Georgetown)	Wisconsin & Cathedral Aves. NW (Massachusetts Ave.)	Wisconsin Ave. & Albemarle St. NW (Tenleytown-AU)	FRIENDSHIP HEIGHTS
AM Service — Servicio matutino							
33	2:00	2:10	2:17	2:25	2:34	2:41	2:46
33	2:20	2:30	2:37	2:45	2:54	3:01	3:06
33	2:40	2:50	2:57	3:05	3:14	3:21	3:26
33	3:00	3:10	3:17	3:25	3:34	3:41	3:46
33	3:20	3:30	3:37	3:45	3:54	4:01	4:06
33	3:40	3:50	3:57	4:05	4:14	4:21	4:26
33	4:00	4:10	4:17	4:25	4:34	4:41	4:46
33	4:15	4:25	4:32	4:40	4:49	4:56	5:01
33	4:30	4:40	4:47	4:55	5:04	5:11	5:16
33	4:45	4:55	5:02	5:10	5:19	5:26	5:31
33	5:00	5:10	5:17	5:25	5:34	5:41	5:46
33	5:15	5:25	5:32	5:40	5:49	5:56	6:01
33	5:30	5:40	5:48	5:57	6:07	6:15	6:21
33	5:40	5:50	5:58	6:07	6:17	6:25	6:31
33	5:50	6:00	6:08	6:17	6:27	6:35	6:41
33	6:00	6:10	6:18	6:27	6:37	6:45	6:51
33	6:10	6:20	6:28	6:37	6:47	6:55	7:01
33	6:20	6:30	6:38	6:47	6:57	7:05	7:11
33	6:30	6:40	6:48	6:57	7:07	7:15	7:21
33	6:40	6:50	6:58	7:07	7:17	7:25	7:31
33	6:50	7:00	7:08	7:17	7:27	7:35	7:41
33	7:00	7:10	7:18	7:27	7:37	7:45	7:51
33	7:10	7:20	7:28	7:37	7:47	7:55	8:01
33	7:20	7:30	7:38	7:47	7:57	8:05	8:11
33	7:30	7:40	7:48	7:57	8:07	8:15	8:21
33	7:40	7:50	7:58	8:07	8:17	8:25	8:31
33	7:50	8:00	8:08	8:17	8:27	8:35	8:41
33	8:00	8:10	8:18	8:27	8:37	8:45	8:51
33	8:10	8:20	8:28	8:37	8:47	8:55	9:01
33	8:20	8:30	8:38	8:47	8:57	9:05	9:11
33	8:30	8:40	8:48	8:57	9:07	9:15	9:21
33	8:40	8:50	8:58	9:07	9:17	9:25	9:31
33	8:50	9:00	9:08	9:17	9:27	9:35	9:41
33	9:00	9:10	9:18	9:27	9:37	9:45	9:51
33	9:10	9:20	9:28	9:37	9:47	9:55	10:01
33	9:12	9:26	9:36	9:47	9:59	10:09	10:15
33	9:22	9:36	9:46	9:57	10:09	10:19	10:25
33	9:32	9:46	9:56	10:07	10:19	10:29	10:35
33	9:47	10:01	10:11	10:22	10:34	10:44	10:50
33	9:55	10:09	10:19	10:30	10:42	10:52	10:58
33	10:03	10:17	10:27	10:38	10:50	11:00	11:06
33	10:11	10:25	10:35	10:46	10:58	11:08	11:14
33	10:19	10:33	10:43	10:54	11:06	11:16	11:22
33	10:27	10:41	10:51	11:02	11:14	11:24	11:30
33	10:35	10:49	10:59	11:10	11:22	11:32	11:38
33	10:43	10:57	11:07	11:18	11:30	11:40	11:46
33	10:51	11:05	11:15	11:26	11:38	11:48	11:54
33	10:59	11:13	11:23	11:34	11:46	11:56	12:02
33	11:07	11:19	11:29	11:42	11:56	12:06	12:13
33	11:14	11:26	11:36	11:49	12:03	12:13	12:20
33	11:21	11:33	11:43	11:56	12:10	12:20	12:27
33	11:28	11:40	11:50	12:03	12:17	12:27	12:34
33	11:35	11:47	11:57	12:10	12:24	12:34	12:41
33	11:42	11:54	12:04	12:17	12:31	12:41	12:48
33	11:49	12:01	12:11	12:24	12:38	12:48	12:55
33	11:56	12:08	12:18	12:31	12:45	12:55	1:02

Northbound To Friendship Heights station

Saturday — Sábados

Route Number	E St. & Columbus Cir. NE (Union Station)	I & 13th Sts. NW	I & 17th (W) Sts NW (Farragut N&W)	M & 31st Sts. NW (Georgetown)	Wisconsin & Cathedral Aves. NW (Massachusetts Ave.)	Wisconsin Ave. & Albemarle St. NW (Tenleytown-AU)	FRIENDSHIP HEIGHTS
PM Service — Servicio vespertino							
33	12:03	12:15	12:25	12:38	12:52	1:02	1:09
33	12:10	12:22	12:32	12:45	12:59	1:09	1:16
33	12:17	12:29	12:39	12:52	1:06	1:16	1:23
33	12:24	12:36	12:46	12:59	1:13	1:23	1:30
33	12:31	12:43	12:53	1:06	1:20	1:30	1:37
33	12:38	12:50	1:00	1:13	1:27	1:37	1:44
33	12:45	12:57	1:07	1:20	1:34	1:44	1:51
33	12:52	1:04	1:14	1:27	1:41	1:51	1:58
33	12:59	1:11	1:21	1:34	1:48	1:58	2:05
33	1:02	1:16	1:27	1:41	1:56	2:06	2:13
33	1:09	1:23	1:34	1:48	2:03	2:13	2:20
33	1:16	1:30	1:41	1:55	2:10	2:20	2:27
33	1:23	1:37	1:48	2:02	2:17	2:27	2:34
33	1:30	1:44	1:55	2:09	2:24	2:34	2:41
33	1:37	1:51	2:02	2:16	2:31	2:41	2:48
33	1:44	1:58	2:09	2:23	2:38	2:48	2:55
33	1:51	2:05	2:16	2:30	2:45	2:55	3:02
33	1:58	2:12	2:23	2:37	2:52	3:02	3:09
33	2:05	2:19	2:30	2:44	2:59	3:09	3:16
33	2:12	2:26	2:37	2:51	3:06	3:16	3:23
33	2:19	2:33	2:44	2:58	3:13	3:23	3:30
33	2:26	2:40	2:51	3:05	3:20	3:30	3:37
33	2:33	2:47	2:58	3:12	3:27	3:37	3:44
33	2:40	2:54	3:05	3:19	3:34	3:44	3:51
33	2:47	3:01	3:12	3:26	3:41	3:51	3:58
33	2:54	3:08	3:19	3:33	3:48	3:58	4:05
33	3:01	3:15	3:26	3:40	3:55	4:05	4:12
33	3:08	3:22	3:33	3:47	4:02	4:12	4:19
33	3:15	3:29	3:40	3:54	4:09	4:19	4:26
33	3:22	3:36	3:47	4:01	4:16	4:26	4:33
33	3:29	3:43	3:54	4:08	4:23	4:33	4:40
33	3:36	3:50	4:01	4:15	4:30	4:40	4:47
33	3:43	3:57	4:08	4:22	4:37	4:47	4:54
33	3:50	4:04	4:15	4:29	4:44	4:54	5:01
33	3:57	4:11	4:22	4:36	4:51	5:01	5:08
33	4:04	4:18	4:29	4:43	4:58	5:08	5:15
33	4:11	4:25	4:36	4:50	5:05	5:15	5:22
33	4:18	4:32	4:43	4:57	5:12	5:22	5:29
33	4:25	4:39	4:50	5:04	5:19	5:29	5:36
33	4:32	4:46	4:57	5:11	5:26	5:36	5:43
33	4:39	4:53	5:04	5:18	5:33	5:43	5:50
33	4:46	5:00	5:11	5:25	5:40	5:50	5:57
33	4:53	5:07	5:18	5:32	5:47	5:57	6:04
33	5:00	5:14	5:25	5:39	5:54	6:04	6:11
33	5:07	5:21	5:32	5:46	6:01	6:11	6:18
33	5:14	5:28	5:39	5:53	6:08	6:18	6:25
33	5:21	5:35	5:46	6:00	6:15	6:25	6:32
33	5:28	5:42	5:53	6:07	6:22	6:32	6:39
33	5:35	5:49	6:00	6:14	6:29	6:39	6:46
33	5:42	5:56	6:07	6:21	6:36	6:46	6:53
33	5:49	6:03	6:14	6:28	6:43	6:53	7:00
33	5:56	6:11	6:22	6:35	6:49	6:58	7:04
33	6:03	6:18	6:29	6:42	6:56	7:05	7:11
33	6:10	6:25	6:36	6:49	7:03	7:12	7:18

On five Federal holidays, Juneteenth, Columbus Day, Veterans' Day, Martin Luther King, Jr. Day, and Presidents' Day, the Saturday schedule will be in effect.

Metrobus proveerá servicio con horario de sábado durante los cinco días festivos de Juneteenth, Columbus Day, Veterans Day, Martin Luther King Jr. Day, y Presidents' Day.

31,33
Wisconsin Avenue Line

Effective Sunday, December 15, 2024
A partir del domingo, 15 de deciembre de 2024

Northbound To Friendship Heights station

Saturday — Sábados

Route Number	E St. & Columbus Cir. NE (Union Station)	I & 13th Sts. NW	I & 17th (W) Sts NW (Farragut N&W)	M & 31st Sts. NW (Georgetown)	Wisconsin & Cathedral Aves. NW (Massachusetts Ave.)	Wisconsin Ave. & Albemarle St. NW (Tenleytown-AU)	FRIENDSHIP HEIGHTS
PM Service — Servicio vespertino							
33	6:17	6:32	6:43	6:56	7:10	7:19	7:25
33	6:27	6:42	6:53	7:06	7:20	7:29	7:35
33	6:37	6:52	7:03	7:16	7:30	7:39	7:45
33	6:48	7:04	7:15	7:26	7:38	7:47	7:51
33	6:58	7:14	7:25	7:36	7:48	7:57	8:01
33	7:08	7:24	7:35	7:46	7:58	8:07	8:11
33	7:18	7:34	7:45	7:56	8:08	8:17	8:21
33	7:28	7:44	7:55	8:06	8:18	8:27	8:31
33	7:38	7:54	8:05	8:16	8:28	8:37	8:41
33	7:48	8:04	8:15	8:26	8:38	8:47	8:51
33	7:58	8:14	8:25	8:36	8:48	8:57	9:01
33	8:08	8:24	8:35	8:46	8:58	9:07	9:11
33	8:24	8:37	8:46	8:56	9:07	9:15	9:18
33	8:34	8:47	8:56	9:06	9:17	9:25	9:28
33	8:54	9:07	9:16	9:26	9:37	9:45	9:48
33	9:14	9:27	9:36	9:46	9:57	10:05	10:08
33	9:34	9:47	9:56	10:06	10:17	10:25	10:28
33	9:54	10:07	10:16	10:26	10:37	10:45	10:48
33	10:14	10:27	10:36	10:46	10:57	11:05	11:08
33	10:34	10:47	10:56	11:06	11:17	11:25	11:28
33	10:58	11:08	11:17	11:26	11:36	11:44	11:47
33	11:18	11:28	11:37	11:46	11:56	12:04	12:07
33	11:38	11:48	11:57	12:06	12:16	12:24	12:27
33	11:58	12:08	12:17	12:26	12:36	12:44	12:47
After Midnight Service — Servicio después de la medianoche							
33	12:18	12:28	12:37	12:46	12:56	1:04	1:07
33	12:38	12:48	12:57	1:06	1:16	1:24	1:27
33	12:58	1:08	1:17	1:26	1:36	1:44	1:47
33	1:18	1:28	1:37	1:46	1:56	2:04	2:07
33	1:38	1:48	1:57	2:06	2:16	2:24	2:27

On five Federal holidays, Juneteenth, Columbus Day, Veterans' Day, Martin Luther King, Jr. Day, and Presidents' Day, the Saturday schedule will be in effect.

Metrobus proveerá servicio con horario de sábado durante los cinco días festivos de Juneteenth, Columbus Day, Veterans Day, Martin Luther King Jr. Day, y Presidents' Day.

31,33

Wisconsin Avenue Line

Effective Sunday, December 15, 2024

A partir del domingo, 15 de deciembre de 2024

Southbound To Union Station

Sunday — Domingos

AM Service — Servicio matutino

Route Number	Friendship Heights M	Wisconsin Ave. & Albemarle St. NW (Tenleytown-AU) M	Wisconsin & Cathedral Aves. NW (Massachusetts Ave.)	M St.& Wisconsin Ave. NW (Georgetown)	H St. & Madison Pl. NW	New York Ave. & 9th St. NW	E St. & Columbus Cir. NE (Union Station) M
33	1:00	1:04	1:10	1:18	1:26	1:33	1:43
33	1:20	1:24	1:30	1:38	1:46	1:53	2:03
33	1:40	1:44	1:50	1:58	2:06	2:13	2:23
33	2:00	2:04	2:10	2:18	2:26	2:33	2:43
33	2:20	2:24	2:30	2:38	2:46	2:53	3:03
33	2:40	2:44	2:50	2:58	3:06	3:13	3:23
33	3:00	3:04	3:10	3:18	3:26	3:33	3:43
33	3:20	3:24	3:30	3:38	3:46	3:53	4:03
33	3:40	3:44	3:50	3:58	4:06	4:13	4:23
33	4:00	4:04	4:10	4:18	4:26	4:33	4:43
33	4:15	4:19	4:25	4:33	4:41	4:48	4:58
33	4:30	4:34	4:40	4:48	4:56	5:03	5:13
33	4:45	4:49	4:55	5:03	5:11	5:18	5:28
33	5:00	5:04	5:10	5:18	5:26	5:33	5:43
33	5:15	5:19	5:25	5:33	5:41	5:48	5:58
33	5:30	5:34	5:40	5:48	5:56	6:03	6:13
33	5:45	5:49	5:55	6:03	6:11	6:18	6:28
33	6:00	6:05	6:13	6:23	6:32	6:40	6:46
33	6:10	6:15	6:23	6:33	6:42	6:50	6:56
33	6:20	6:25	6:33	6:43	6:52	7:00	7:06
33	6:30	6:35	6:43	6:53	7:02	7:10	7:16
33	6:40	6:45	6:53	7:03	7:12	7:20	7:26
33	6:50	6:55	7:03	7:13	7:22	7:30	7:36
33	7:00	7:05	7:13	7:23	7:32	7:40	7:46
33	7:10	7:15	7:23	7:33	7:42	7:50	7:56
33	7:20	7:25	7:33	7:43	7:52	8:00	8:06
33	7:30	7:35	7:43	7:53	8:02	8:10	8:16
33	7:40	7:45	7:53	8:03	8:12	8:20	8:26
33	7:50	7:55	8:03	8:13	8:22	8:30	8:36
33	8:00	8:05	8:13	8:23	8:32	8:40	8:46
33	8:10	8:15	8:23	8:33	8:42	8:50	8:56
33	8:20	8:25	8:33	8:43	8:52	9:00	9:06
33	8:30	8:36	8:44	8:56	9:06	9:14	9:20
33	8:40	8:46	8:54	9:06	9:16	9:24	9:30
33	8:50	8:56	9:04	9:16	9:26	9:34	9:40
33	9:00	9:06	9:14	9:26	9:36	9:44	9:50
33	9:10	9:16	9:24	9:36	9:46	9:54	10:00
33	9:20	9:26	9:34	9:46	9:56	10:04	10:10
33	9:30	9:36	9:44	9:56	10:06	10:14	10:20
33	9:40	9:46	9:54	10:06	10:16	10:24	10:30
33	9:50	9:56	10:04	10:16	10:26	10:34	10:40
33	10:00	10:06	10:14	10:26	10:36	10:44	10:50
33	10:10	10:16	10:24	10:36	10:46	10:54	11:00
33	10:20	10:26	10:34	10:46	10:56	11:04	11:10
33	10:30	10:37	10:46	11:00	11:11	11:19	11:29
33	10:40	10:47	10:56	11:10	11:21	11:29	11:39
33	10:50	10:57	11:06	11:20	11:31	11:39	11:49
33	11:00	11:07	11:16	11:30	11:41	11:49	11:59
33	11:07	11:14	11:23	11:37	11:48	11:56	12:06
33	11:14	11:21	11:30	11:44	11:55	12:03	12:13
33	11:21	11:28	11:37	11:51	12:02	12:10	12:20
33	11:28	11:35	11:44	11:58	12:09	12:17	12:27
33	11:35	11:42	11:51	12:05	12:16	12:24	12:34
33	11:42	11:49	11:58	12:12	12:23	12:31	12:41
33	11:49	11:56	12:05	12:19	12:30	12:38	12:48
33	11:56	12:03	12:12	12:26	12:37	12:45	12:55

Southbound To Union Station

Sunday — Domingos

PM Service — Servicio vespertino

Route Number	Friendship Heights M	Wisconsin Ave. & Albemarle St. NW (Tenleytown-AU) M	Wisconsin & Cathedral Aves. NW (Massachusetts Ave.)	M St.& Wisconsin Ave. NW (Georgetown)	H St. & Madison Pl. NW	New York Ave. & 9th St. NW	E St. & Columbus Cir. NE (Union Station) M
33	12:03	12:10	12:19	12:33	12:44	12:52	1:02
33	12:10	12:18	12:28	12:43	12:56	1:08	1:18
33	12:17	12:25	12:35	12:50	1:03	1:15	1:25
33	12:24	12:32	12:42	12:57	1:10	1:22	1:32
33	12:31	12:39	12:49	1:04	1:17	1:29	1:39
33	12:38	12:46	12:56	1:11	1:24	1:36	1:46
33	12:45	12:53	1:03	1:18	1:31	1:43	1:53
33	12:52	1:00	1:10	1:25	1:38	1:50	2:00
33	12:59	1:07	1:17	1:32	1:45	1:57	2:07
33	1:06	1:14	1:24	1:39	1:52	2:04	2:14
33	1:13	1:21	1:31	1:46	1:59	2:11	2:21
33	1:20	1:28	1:38	1:53	2:06	2:18	2:28
33	1:27	1:35	1:45	2:00	2:13	2:25	2:35
33	1:34	1:42	1:52	2:07	2:20	2:32	2:42
33	1:41	1:49	1:59	2:14	2:27	2:39	2:49
33	1:48	1:56	2:06	2:21	2:34	2:46	2:56
33	1:55	2:03	2:13	2:28	2:41	2:53	3:03
33	2:02	2:10	2:20	2:35	2:48	3:00	3:10
33	2:09	2:17	2:27	2:42	2:55	3:07	3:17
33	2:16	2:24	2:34	2:49	3:02	3:14	3:24
33	2:23	2:31	2:41	2:56	3:09	3:21	3:31
33	2:30	2:38	2:48	3:03	3:16	3:28	3:38
33	2:37	2:45	2:55	3:10	3:23	3:35	3:45
33	2:44	2:52	3:02	3:17	3:30	3:42	3:52
33	2:51	2:59	3:09	3:24	3:37	3:49	3:59
33	2:58	3:06	3:16	3:31	3:44	3:56	4:06
33	3:05	3:13	3:23	3:38	3:51	4:03	4:13
33	3:12	3:20	3:30	3:45	3:58	4:10	4:20
33	3:19	3:27	3:37	3:52	4:05	4:17	4:27
33	3:26	3:34	3:44	3:59	4:12	4:24	4:34
33	3:33	3:41	3:51	4:06	4:19	4:31	4:41
33	3:40	3:48	3:58	4:13	4:26	4:38	4:48
33	3:47	3:55	4:05	4:20	4:33	4:45	4:55
33	3:54	4:02	4:12	4:27	4:40	4:52	5:02
33	4:01	4:09	4:19	4:34	4:47	4:59	5:09
33	4:08	4:16	4:26	4:41	4:54	5:06	5:16
33	4:15	4:23	4:33	4:48	5:01	5:13	5:23
33	4:22	4:30	4:40	4:55	5:08	5:20	5:30
33	4:29	4:37	4:47	5:02	5:15	5:27	5:37
33	4:36	4:44	4:54	5:09	5:22	5:34	5:44
33	4:43	4:51	5:01	5:16	5:29	5:41	5:51
33	4:50	4:58	5:08	5:23	5:36	5:48	5:58
33	4:57	5:05	5:15	5:30	5:43	5:55	6:05
33	5:04	5:12	5:22	5:37	5:50	6:02	6:12
33	5:11	5:19	5:29	5:44	5:57	6:09	6:19
33	5:18	5:26	5:36	5:51	6:04	6:16	6:26
33	5:25	5:33	5:43	5:58	6:11	6:23	6:33
33	5:32	5:40	5:50	6:05	6:18	6:30	6:40
33	5:39	5:47	5:57	6:12	6:25	6:37	6:47
33	5:46	5:54	6:04	6:19	6:32	6:44	6:54
33	5:53	6:01	6:11	6:26	6:39	6:51	7:01
33	6:00	6:08	6:18	6:33	6:46	6:58	7:08
33	6:07	6:14	6:23	6:36	6:48	6:57	7:08
33	6:14	6:21	6:30	6:43	6:55	7:04	7:15
33	6:21	6:28	6:37	6:50	7:02	7:11	7:22
33	6:28	6:35	6:44	6:57	7:09	7:18	7:29

31,33
Wisconsin Avenue Line

Effective Sunday, December 15, 2024
A partir del domingo, 15 de deciembre de 2024

► Southbound To Union Station

Sunday — Domingos

Route Number	Friendship Heights M	Wisconsin Ave. & Albemarle St. NW (Tenleytown-AU) M	Wisconsin & Cathedral Aves. NW (Massachu-setts Ave.)	M St.& Wisconsin Ave. NW (George-town)	H St. & Madison Pl. NW	New York Ave. & 9th St. NW	E St. & Columbus Cir. NE (Union Station) M
PM Service — Servicio vespertino							
33	6:35	6:42	6:51	7:04	7:16	7:25	7:36
33	6:42	6:49	6:58	7:11	7:23	7:32	7:43
33	6:50	6:57	7:06	7:19	7:31	7:40	7:51
33	7:00	7:07	7:16	7:29	7:41	7:50	8:01
33	7:10	7:17	7:26	7:39	7:51	8:00	8:11
33	7:20	7:27	7:36	7:49	8:01	8:10	8:21
33	7:30	7:37	7:46	7:59	8:11	8:20	8:31
33	7:40	7:47	7:56	8:09	8:21	8:30	8:41
33	7:50	7:56	8:03	8:14	8:24	8:33	8:43
33	8:00	8:06	8:13	8:24	8:34	8:43	8:53
33	8:10	8:16	8:23	8:34	8:44	8:53	9:03
33	8:20	8:26	8:33	8:44	8:54	9:03	9:13
33	8:30	8:36	8:43	8:54	9:04	9:13	9:23
33	8:40	8:46	8:53	9:04	9:14	9:23	9:33
33	8:50	8:56	9:03	9:14	9:24	9:33	9:43
33	9:00	9:06	9:13	9:24	9:34	9:43	9:53
33	9:20	9:26	9:33	9:44	9:54	10:03	10:13
33	9:40	9:46	9:53	10:03	10:14	10:21	10:31
33	10:00	10:06	10:13	10:23	10:34	10:41	10:51
33	10:20	10:26	10:33	10:43	10:54	11:01	11:11
33	10:40	10:46	10:53	11:03	11:14	11:21	11:31
33	11:00	11:06	11:13	11:23	11:34	11:41	11:51
33	11:20	11:26	11:33	11:42	11:51	11:58	12:08
33	11:40	11:46	11:53	12:02	12:11	12:18	12:28
After Midnight Service — Servicio después de la medianoche							
33	12:00	12:06	12:13	12:22	12:31	12:38	12:48
33	12:20	12:26	12:33	12:42	12:51	12:58	1:08
33	12:40	12:46	12:53	1:02	1:11	1:18	1:28

31,33

Wisconsin Avenue Line

Effective Sunday, December 15, 2024

A partir del domingo, 15 de deciembre de 2024

Northbound To Friendship Heights station

Sunday — Domingos

Route Number	E St. & Columbus Cir. NE (Union Station)	I & 13th Sts. NW	I & 17th (W) Sts NW (Farragut N&W)	M & 31st Sts. NW (Georgetown)	Wisconsin & Cathedral Aves. NW (Massachusetts Ave.)	Wisconsin Ave. & Albemarle St. NW (Tenleytown-AU)	FRIENDSHIP HEIGHTS
AM Service — Servicio matutino							
33	2:00	2:10	2:17	2:25	2:34	2:41	2:46
33	2:20	2:30	2:37	2:45	2:54	3:01	3:06
33	2:40	2:50	2:57	3:05	3:14	3:21	3:26
33	3:00	3:10	3:17	3:25	3:34	3:41	3:46
33	3:20	3:30	3:37	3:45	3:54	4:01	4:06
33	3:40	3:50	3:57	4:05	4:14	4:21	4:26
33	4:00	4:10	4:17	4:25	4:34	4:41	4:46
33	4:15	4:25	4:32	4:40	4:49	4:56	5:01
33	4:30	4:40	4:47	4:55	5:04	5:11	5:16
33	4:45	4:55	5:02	5:10	5:19	5:26	5:31
33	5:00	5:10	5:17	5:25	5:34	5:41	5:46
33	5:15	5:25	5:32	5:40	5:49	5:56	6:01
33	5:30	5:40	5:48	5:57	6:07	6:15	6:21
33	5:40	5:50	5:58	6:07	6:17	6:25	6:31
33	5:50	6:00	6:08	6:17	6:27	6:35	6:41
33	6:00	6:10	6:18	6:27	6:37	6:45	6:51
33	6:10	6:20	6:28	6:37	6:47	6:55	7:01
33	6:20	6:30	6:38	6:47	6:57	7:05	7:11
33	6:30	6:40	6:48	6:57	7:07	7:15	7:21
33	6:40	6:50	6:58	7:07	7:17	7:25	7:31
33	6:50	7:00	7:08	7:17	7:27	7:35	7:41
33	7:00	7:10	7:18	7:27	7:37	7:45	7:51
33	7:10	7:20	7:28	7:37	7:47	7:55	8:01
33	7:20	7:30	7:38	7:47	7:57	8:05	8:11
33	7:30	7:40	7:48	7:57	8:07	8:15	8:21
33	7:40	7:50	7:58	8:07	8:17	8:25	8:31
33	7:50	8:00	8:08	8:17	8:27	8:35	8:41
33	8:00	8:10	8:18	8:27	8:37	8:45	8:51
33	8:10	8:20	8:28	8:37	8:47	8:55	9:01
33	8:20	8:30	8:38	8:47	8:57	9:05	9:11
33	8:30	8:40	8:48	8:57	9:07	9:15	9:21
33	8:40	8:50	8:58	9:07	9:17	9:25	9:31
33	8:50	9:00	9:08	9:17	9:27	9:35	9:41
33	9:00	9:10	9:18	9:27	9:37	9:45	9:51
33	9:10	9:20	9:28	9:37	9:47	9:55	10:01
33	9:12	9:26	9:36	9:47	9:59	10:09	10:15
33	9:22	9:36	9:46	9:57	10:09	10:19	10:25
33	9:32	9:46	9:56	10:07	10:19	10:29	10:35
33	9:47	10:01	10:11	10:22	10:34	10:44	10:50
33	9:55	10:09	10:19	10:30	10:42	10:52	10:58
33	10:03	10:17	10:27	10:38	10:50	11:00	11:06
33	10:11	10:25	10:35	10:46	10:58	11:08	11:14
33	10:19	10:33	10:43	10:54	11:06	11:16	11:22
33	10:27	10:41	10:51	11:02	11:14	11:24	11:30
33	10:35	10:49	10:59	11:10	11:22	11:32	11:38
33	10:43	10:57	11:07	11:18	11:30	11:40	11:46
33	10:51	11:05	11:15	11:26	11:38	11:48	11:54
33	10:59	11:13	11:23	11:34	11:46	11:56	12:02
33	11:07	11:19	11:29	11:42	11:56	12:06	12:13
33	11:14	11:26	11:36	11:49	12:03	12:13	12:20
33	11:21	11:33	11:43	11:56	12:10	12:20	12:27
33	11:28	11:40	11:50	12:03	12:17	12:27	12:34
33	11:35	11:47	11:57	12:10	12:24	12:34	12:41
33	11:42	11:54	12:04	12:17	12:31	12:41	12:48
33	11:49	12:01	12:11	12:24	12:38	12:48	12:55
33	11:56	12:08	12:18	12:31	12:45	12:55	1:02

Northbound To Friendship Heights station

Sunday — Domingos

Route Number	E St. & Columbus Cir. NE (Union Station)	I & 13th Sts. NW	I & 17th (W) Sts NW (Farragut N&W)	M & 31st Sts. NW (Georgetown)	Wisconsin & Cathedral Aves. NW (Massachusetts Ave.)	Wisconsin Ave. & Albemarle St. NW (Tenleytown-AU)	FRIENDSHIP HEIGHTS
PM Service — Servicio vespertino							
33	12:03	12:15	12:25	12:38	12:52	1:02	1:09
33	12:10	12:22	12:32	12:45	12:59	1:09	1:16
33	12:17	12:29	12:39	12:52	1:06	1:16	1:23
33	12:24	12:36	12:46	12:59	1:13	1:23	1:30
33	12:31	12:43	12:53	1:06	1:20	1:30	1:37
33	12:38	12:50	1:00	1:13	1:27	1:37	1:44
33	12:45	12:57	1:07	1:20	1:34	1:44	1:51
33	12:52	1:04	1:14	1:27	1:41	1:51	1:58
33	12:59	1:11	1:21	1:34	1:48	1:58	2:05
33	1:02	1:16	1:27	1:41	1:56	2:06	2:13
33	1:09	1:23	1:34	1:48	2:03	2:13	2:20
33	1:16	1:30	1:41	1:55	2:10	2:20	2:27
33	1:23	1:37	1:48	2:02	2:17	2:27	2:34
33	1:30	1:44	1:55	2:09	2:24	2:34	2:41
33	1:37	1:51	2:02	2:16	2:31	2:41	2:48
33	1:44	1:58	2:09	2:23	2:38	2:48	2:55
33	1:51	2:05	2:16	2:30	2:45	2:55	3:02
33	1:58	2:12	2:23	2:37	2:52	3:02	3:09
33	2:05	2:19	2:30	2:44	2:59	3:09	3:16
33	2:12	2:26	2:37	2:51	3:06	3:16	3:23
33	2:19	2:33	2:44	2:58	3:13	3:23	3:30
33	2:26	2:40	2:51	3:05	3:20	3:30	3:37
33	2:33	2:47	2:58	3:12	3:27	3:37	3:44
33	2:40	2:54	3:05	3:19	3:34	3:44	3:51
33	2:47	3:01	3:12	3:26	3:41	3:51	3:58
33	2:54	3:08	3:19	3:33	3:48	3:58	4:05
33	3:01	3:15	3:26	3:40	3:55	4:05	4:12
33	3:08	3:22	3:33	3:47	4:02	4:12	4:19
33	3:15	3:29	3:40	3:54	4:09	4:19	4:26
33	3:22	3:36	3:47	4:01	4:16	4:26	4:33
33	3:29	3:43	3:54	4:08	4:23	4:33	4:40
33	3:36	3:50	4:01	4:15	4:30	4:40	4:47
33	3:43	3:57	4:08	4:22	4:37	4:47	4:54
33	3:50	4:04	4:15	4:29	4:44	4:54	5:01
33	3:57	4:11	4:22	4:36	4:51	5:01	5:08
33	4:04	4:18	4:29	4:43	4:58	5:08	5:15
33	4:11	4:25	4:36	4:50	5:05	5:15	5:22
33	4:18	4:32	4:43	4:57	5:12	5:22	5:29
33	4:25	4:39	4:50	5:04	5:19	5:29	5:36
33	4:32	4:46	4:57	5:11	5:26	5:36	5:43
33	4:39	4:53	5:04	5:18	5:33	5:43	5:50
33	4:46	5:00	5:11	5:25	5:40	5:50	5:57
33	4:53	5:07	5:18	5:32	5:47	5:57	6:04
33	5:00	5:14	5:25	5:39	5:54	6:04	6:11
33	5:07	5:21	5:32	5:46	6:01	6:11	6:18
33	5:14	5:28	5:39	5:53	6:08	6:18	6:25
33	5:21	5:35	5:46	6:00	6:15	6:25	6:32
33	5:28	5:42	5:53	6:07	6:22	6:32	6:39
33	5:35	5:49	6:00	6:14	6:29	6:39	6:46
33	5:42	5:56	6:07	6:21	6:36	6:46	6:53
33	5:49	6:03	6:14	6:28	6:43	6:53	7:00
33	5:56	6:11	6:22	6:35	6:49	6:58	7:04
33	6:03	6:18	6:29	6:42	6:56	7:05	7:11
33	6:10	6:25	6:36	6:49	7:03	7:12	7:18

31,33

Wisconsin Avenue Line

Effective Sunday, December 15, 2024

A partir del domingo, 15 de deciembre de 2024

Northbound To Friendship Heights station

Sunday — Domingos

Route Number	E St. & Columbus Cir. NE (Union Station)	I & 13th Sts. NW	I & 17th (W) Sts NW (Farragut N&W)	M & 31st Sts. NW (Georgetown)	Wisconsin & Cathedral Aves. NW (Massachusetts Ave.)	Wisconsin Ave. & Albemarle St. NW (Tenleytown-AU)	FRIENDSHIP HEIGHTS
PM Service — Servicio vespertino							
33	6:17	6:32	6:43	6:56	7:10	7:19	7:25
33	6:27	6:42	6:53	7:06	7:20	7:29	7:35
33	6:37	6:52	7:03	7:16	7:30	7:39	7:45
33	6:48	7:04	7:15	7:26	7:38	7:47	7:51
33	6:58	7:14	7:25	7:36	7:48	7:57	8:01
33	7:08	7:24	7:35	7:46	7:58	8:07	8:11
33	7:18	7:34	7:45	7:56	8:08	8:17	8:21
33	7:28	7:44	7:55	8:06	8:18	8:27	8:31
33	7:38	7:54	8:05	8:16	8:28	8:37	8:41
33	7:48	8:04	8:15	8:26	8:38	8:47	8:51
33	7:58	8:14	8:25	8:36	8:48	8:57	9:01
33	8:08	8:24	8:35	8:46	8:58	9:07	9:11
33	8:24	8:37	8:46	8:56	9:07	9:15	9:18
33	8:34	8:47	8:56	9:06	9:17	9:25	9:28
33	8:54	9:07	9:16	9:26	9:37	9:45	9:48
33	9:14	9:27	9:36	9:46	9:57	10:05	10:08
33	9:34	9:47	9:56	10:06	10:17	10:25	10:28
33	9:54	10:07	10:16	10:26	10:37	10:45	10:48
33	10:14	10:27	10:36	10:46	10:57	11:05	11:08
33	10:34	10:47	10:56	11:06	11:17	11:25	11:28
33	10:58	11:08	11:17	11:26	11:36	11:44	11:47
33	11:18	11:28	11:37	11:46	11:56	12:04	12:07
33	11:38	11:48	11:57	12:06	12:16	12:24	12:27
33	11:58	12:08	12:17	12:26	12:36	12:44	12:47
After Midnight Service — Servicio después de la medianoche							
33	12:18	12:28	12:37	12:46	12:56	1:04	1:07
33	12:38	12:48	12:57	1:06	1:16	1:24	1:27
33	12:58	1:08	1:17	1:26	1:36	1:44	1:47
33	1:18	1:28	1:37	1:46	1:56	2:04	2:07
33	1:38	1:48	1:57	2:06	2:16	2:24	2:27

How to use this timetable

- ➤ Use the map to find the stops closest to where you will get on and off the bus.
- ➤ Select the schedule (Weekday, Saturday, Sunday) for when you will travel. Along the top of the schedule, find the stop at or nearest the point where you will get on the bus. Follow that column down to the time you want to leave.
- ➤ Use the same method to find the times the bus is scheduled to arrive at the stop where you will get off the bus.
- ➤ If the bus stop is not listed, use the time shown for the bus stop before it as the time to wait at the stop.
- ➤ The end-of-the-line or last stop is listed in ALL CAPS on the schedule.

Cómo Usar este Horario

- ➤ Use este mapa para localizar las paradas más cercanas a donde se subirá y bajará del autobús.
- ➤ Seleccione el horario (Entre semana, sábado, domingo) de cuando viajará. A lo largo de la parte superior del horario, localice la parada o el punto más cercano a la parada en la que se subirá al autobús. Siga esa columna hacia abajo hasta la hora en la que desee salir.
- ➤ Utilice el mismo método para localizar las horas en que el autobús está programado para llegar a la parada en donde desea bajarse del autobús.
- ➤ Si la parada del autobús no está listada use la hora que se muestra en la parada anterior como la hora de espera en la parada.
- ➤ El final de la ruta o la última parada del autobús aparece en letras MAYÚSCULAS en el horario.

Washington
Metropolitan Area
Transit Authority

A District of Columbia,
Maryland and Virginia
Transit Partnership

English-Español **Effective 6-16-24**

32,36

Pennsylvania Avenue Line

metrobus ♿

Serves these locations-
Brinda servicio a estas ubicaciones

- ● **Southern Ave station** (32)
- ● **Naylor Road station** (36)
- ● **Naylor Road & Marion Barry Ave SE** (32)
- ● **Hillcrest** (36)
- ● **L'Enfant Square**
- ● **Potomac Ave station**
- ● **Eastern Market station**
- ● **Capitol Hill**
- ● **The National Mall**
- ● **Federal Triangle**
- ● **White House**
- ● **Foggy Bottom-GWU station**
- ● **Potomac Park/State Department**

4712
metrobus
METROBUS

www.wmata.com
Information Anytime 202-637-7000 TTY 202-962-2033

32,36
Pennsylvania Avenue Line

Effective Sunday, June 16, 2024
A partir del domingo, 16 de junio de 2024

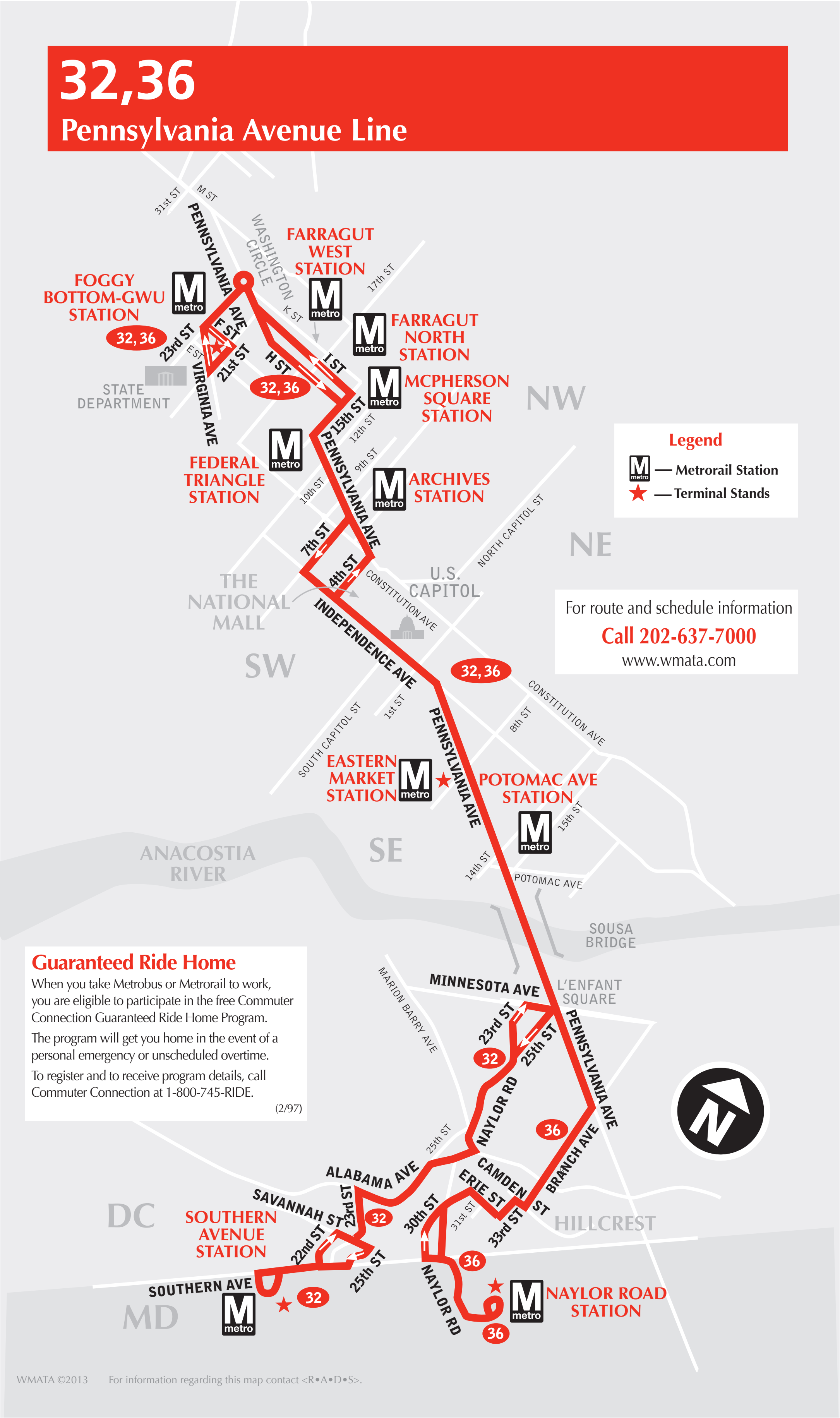
32,36
Pennsylvania Avenue Line
31st ST
M ST
PENNSYLVANIA AVE
WASHINGTON CIRCLE
FARRAGUT WEST STATION
17th ST
FOGGY BOTTOM-GWU STATION
K ST
FARRAGUT NORTH STATION
32, 36
23rd ST
F ST
E ST
21st ST
H ST
I ST
STATE DEPARTMENT
VIRGINIA AVE
32, 36
MCPHERSON SQUARE STATION
NW
15th ST
12th ST
FEDERAL TRIANGLE STATION
9th ST
10th ST
PENNSYLVANIA AVE
ARCHIVES STATION
NORTH CAPITOL ST
NE
7th ST
4th ST
THE NATIONAL MALL
CONSTITUTION AVE
U.S. CAPITOL
INDEPENDENCE AVE
SW
32, 36
CONSTITUTION AVE
1st ST
8th ST
SOUTH CAPITOL ST
PENNSYLVANIA AVE
EASTERN MARKET STATION
POTOMAC AVE STATION
15th ST
ANACOSTIA RIVER
SE
14th ST
POTOMAC AVE
SOUSA BRIDGE
MINNESOTA AVE
L'ENFANT SQUARE
MARION BARRY AVE
23rd ST
25th ST
PENNSYLVANIA AVE
32
NAYLOR RD
36
25th ST
ALABAMA AVE
CAMDEN
BRANCH AVE
ERIE ST
ST
SAVANNAH ST
23rd ST
32
30th ST
31st ST
33rd ST
HILLCREST
DC
SOUTHERN AVENUE STATION
22nd ST
25th ST
36
SOUTHERN AVE
32
NAYLOR RD
NAYLOR ROAD STATION
MD
36
N
WMATA ©2013
For information regarding this map contact <R•A•D•S>.

Legend

M metro — Metrorail Station
★ — Terminal Stands

For route and schedule information
Call 202-637-7000
www.wmata.com

Guaranteed Ride Home

When you take Metrobus or Metrorail to work, you are eligible to participate in the free Commuter Connection Guaranteed Ride Home Program.

The program will get you home in the event of a personal emergency or unscheduled overtime.

To register and to receive program details, call Commuter Connection at 1-800-745-RIDE.

(2/97)

32,36
Pennsylvania Avenue Line

Effective Sunday, June 16, 2024

A partir del domingo, 16 de junio de 2024

Westbound To Potomac Park

Monday thru Friday - De Lunes a viernes

Route Number	Southern Ave M	Naylor Road M	Erie & 31st Sts. SE (Hillcrest)	Naylor Rd. & Marion Barry Ave SE	Pennsylvania & Minnesota Aves. SE (L'Enfant Square)	Pennsylvania Ave. & 8th St. SE (Eastern Market) M	Pennsylvania Ave. & 7th St. NW (Archives) M	I & 17th Sts. NW (Farragut Square)	Virginia Ave. & E St. NW (POTOMAC PARK)
AM Service — Servicio matutino									
36	-	1:04	1:09	-	1:17	1:23	1:33	1:40	1:54
32	1:20	-	-	1:29	1:37	1:43	1:53	2:00	2:14
36	-	1:44	1:49	-	1:57	2:03	2:13	2:20	2:34
32	2:00	-	-	2:09	2:17	2:23	2:33	2:40	2:54
32	2:20	-	-	2:29	2:37	2:43	2:53	3:00	3:14
32	2:40	-	-	2:49	2:57	3:03	3:13	3:20	3:34
32	3:00	-	-	3:09	3:17	3:23	3:33	3:40	3:54
32	3:20	-	-	3:29	3:37	3:43	3:53	4:00	4:14
32	3:40	-	-	3:49	3:57	4:03	4:13	4:20	4:34
32	4:00	-	-	4:09	4:17	4:23	4:33	4:40	4:54
36	-	4:16	4:21	-	4:29	4:35	4:45	4:52	5:06
32	4:22	-	-	4:31	4:39	4:45	4:55	5:02	5:16
36	-	4:36	4:41	-	4:50	4:55	5:02	5:11	5:24
32	4:40	-	-	4:51	5:00	5:05	5:12	5:21	5:34
32	4:58	-	-	5:09	5:18	5:23	5:30	5:39	5:52
36	-	5:06	5:11	-	5:20	5:25	5:32	5:41	5:54
32	5:15	-	-	5:26	5:35	5:40	5:47	5:56	6:09
32	5:26	-	-	5:41	5:50	5:55	6:05	6:13	6:26
36	-	5:36	5:41	-	5:50	5:55	6:05	6:13	6:26
32	5:41	-	-	5:56	6:05	6:10	6:20	6:28	6:41
36	-	5:56	6:01	-	6:10	6:15	6:25	6:33	6:46
32	5:53	-	-	6:08	6:17	6:22	6:32	6:40	6:53
32	6:05	-	-	6:20	6:29	6:34	6:44	6:52	7:05
36	-	6:16	6:21	-	6:30	6:35	6:45	6:53	7:06
32	6:17	-	-	6:32	6:41	6:46	6:56	7:04	7:17
36	-	6:36	6:41	-	6:50	6:55	7:05	7:13	7:26
32	6:27	-	-	6:42	6:51	6:56	7:06	7:14	7:27
32	6:37	-	-	6:51	7:00	7:06	7:16	7:25	7:39
36	-	6:54	6:59	-	7:08	7:14	7:24	7:33	7:47
32	6:47	-	-	7:01	7:10	7:16	7:26	7:35	7:49
32	6:57	-	-	7:11	7:20	7:26	7:36	7:45	7:59
36	-	7:10	7:15	-	7:24	7:30	7:40	7:49	8:03
32	7:07	-	-	7:21	7:30	7:36	7:46	7:55	8:09
36	-	7:18	7:24	-	7:38	7:45	7:54	8:04	8:21
32	7:11	-	-	7:25	7:39	7:46	7:55	8:05	8:22
32	7:21	-	-	7:35	7:49	7:56	8:05	8:15	8:32
36	-	7:33	7:39	-	7:53	8:00	8:09	8:19	8:36
32	7:31	-	-	7:45	7:59	8:06	8:15	8:25	8:42
36	-	7:48	7:54	-	8:08	8:15	8:24	8:34	8:51
32	7:41	-	-	7:55	8:09	8:16	8:25	8:35	8:52
32	7:51	-	-	8:05	8:19	8:26	8:35	8:45	9:02
36	-	8:03	8:09	-	8:23	8:30	8:39	8:49	9:06
32	8:01	-	-	8:15	8:29	8:36	8:45	8:55	9:12
36	-	8:18	8:24	-	8:38	8:45	8:54	9:04	9:21
32	8:11	-	-	8:25	8:39	8:46	8:55	9:05	9:22
32	8:25	-	-	8:40	8:52	8:58	9:13	9:22	9:35
36	-	8:36	8:42	-	8:54	9:00	9:15	9:24	9:37
32	8:37	-	-	8:52	9:04	9:10	9:25	9:34	9:47
36	-	8:59	9:04	-	9:13	9:20	9:33	9:42	9:56
32	9:00	-	-	9:14	9:23	9:30	9:43	9:52	10:06
36	-	9:19	9:24	-	9:33	9:40	9:53	10:02	10:16
32	9:20	-	-	9:34	9:43	9:50	10:03	10:12	10:26
36	-	9:39	9:44	-	9:53	10:00	10:13	10:22	10:36
32	9:40	-	-	9:54	10:03	10:10	10:23	10:32	10:46
36	-	9:59	10:04	-	10:13	10:20	10:33	10:42	10:56
32	10:00	-	-	10:14	10:23	10:30	10:43	10:52	11:06
36	-	10:19	10:24	-	10:33	10:40	10:53	11:02	11:16
32	10:20	-	-	10:34	10:43	10:50	11:03	11:12	11:26
36	-	10:39	10:44	-	10:53	11:00	11:13	11:22	11:36
32	10:40	-	-	10:54	11:03	11:10	11:23	11:32	11:46
36	-	10:59	11:04	-	11:13	11:20	11:33	11:42	11:56
32	11:00	-	-	11:14	11:23	11:30	11:43	11:52	12:06
36	-	11:19	11:24	-	11:33	11:40	11:53	12:02	12:16
32	11:20	-	-	11:34	11:43	11:50	12:03	12:12	12:26
36	-	11:39	11:44	-	11:53	12:00	12:13	12:22	12:36
32	11:40	-	-	11:54	12:03	12:10	12:23	12:32	12:46
36	-	11:59	12:04	-	12:13	12:20	12:33	12:42	12:56

32,36

Pennsylvania Avenue Line

Effective Sunday, June 16, 2024

A partir del domingo, 16 de junio de 2024

Westbound To Potomac Park

Monday thru Friday - De Lunes a viernes

Route Number	Southern Ave Ⓜ	Naylor Road Ⓜ	Erie & 31st Sts. SE (Hillcrest)	Naylor Rd. & Marion Barry Ave SE	Pennsylvania & Minnesota Aves. SE (L'Enfant Square)	Pennsylvania Ave. & 8th St. SE (Eastern Market) Ⓜ	Pennsylvania Ave. & 7th St. NW (Archives) Ⓜ	I & 17th Sts. NW (Farragut Square)	Virginia Ave. & E St. NW (POTOMAC PARK)
PM Service — Servicio vespertino									
32	12:00	-	-	12:14	12:23	12:30	12:43	12:52	1:06
36	-	12:19	12:24	-	12:33	12:40	12:53	1:02	1:16
32	12:20	-	-	12:34	12:43	12:50	1:03	1:12	1:26
36	-	12:39	12:44	-	12:53	1:00	1:13	1:22	1:36
32	12:40	-	-	12:54	1:03	1:10	1:23	1:32	1:46
36	-	12:59	1:04	-	1:13	1:20	1:33	1:42	1:56
32	1:00	-	-	1:14	1:23	1:30	1:43	1:52	2:06
36	-	1:19	1:24	-	1:33	1:40	1:53	2:02	2:16
32	1:17	-	-	1:32	1:44	1:50	2:02	2:11	2:23
36	-	1:37	1:42	-	1:54	2:00	2:12	2:21	2:33
32	1:37	-	-	1:52	2:04	2:10	2:22	2:31	2:43
36	-	1:58	2:03	-	2:13	2:20	2:33	2:43	2:56
32	1:58	-	-	2:13	2:23	2:30	2:43	2:53	3:06
36	-	2:18	2:23	-	2:33	2:40	2:53	3:03	3:16
32	2:18	-	-	2:33	2:43	2:50	3:03	3:13	3:26
36	-	2:38	2:43	-	2:53	3:00	3:13	3:23	3:36
32	2:38	-	-	2:53	3:03	3:10	3:23	3:33	3:46
36	-	2:58	3:03	-	3:13	3:20	3:33	3:43	3:56
32	2:58	-	-	3:13	3:23	3:30	3:43	3:53	4:06
36	-	3:18	3:23	-	3:33	3:40	3:53	4:03	4:16
32	3:18	-	-	3:33	3:43	3:50	4:03	4:13	4:26
36	-	3:38	3:43	-	3:53	4:00	4:13	4:23	4:36
32	3:38	-	-	3:53	4:03	4:10	4:23	4:33	4:46
36	-	3:58	4:03	-	4:13	4:20	4:33	4:43	4:56
32	3:58	-	-	4:13	4:23	4:30	4:43	4:53	5:06
36	-	4:18	4:23	-	4:33	4:40	4:53	5:03	5:16
32	4:18	-	-	4:33	4:43	4:50	5:03	5:13	5:26
32	4:18	-	-	4:33	4:43	4:50	5:03	5:13	5:26
36	-	4:38	4:43	-	4:53	5:00	5:13	5:23	5:36
32	4:38	-	-	4:53	5:03	5:10	5:23	5:33	5:46
36	-	4:58	5:03	-	5:13	5:20	5:33	5:43	5:56
32	4:58	-	-	5:13	5:23	5:30	5:43	5:53	6:06
36	-	5:18	5:23	-	5:33	5:40	5:53	6:02	6:13
32	5:18	-	-	5:33	5:43	5:50	6:03	6:12	6:23
36	-	5:38	5:43	-	5:53	6:00	6:13	6:22	6:33
32	5:39	-	-	5:54	6:04	6:10	6:20	6:31	6:42
36	-	5:58	6:04	-	6:14	6:20	6:30	6:41	6:52
32	5:59	-	-	6:14	6:24	6:30	6:40	6:51	7:02
36	-	6:18	6:24	-	6:34	6:40	6:50	7:01	7:12
32	6:19	-	-	6:34	6:44	6:50	7:00	7:11	7:22
36	-	6:41	6:46	-	6:54	7:00	7:10	7:21	7:29
32	6:43	-	-	6:56	7:04	7:10	7:20	7:31	7:39
36	-	7:01	7:06	-	7:14	7:20	7:30	7:41	7:49
32	7:03	-	-	7:16	7:24	7:30	7:40	7:51	7:59
36	-	7:21	7:26	-	7:34	7:40	7:50	8:01	8:09
32	7:25	-	-	7:38	7:46	7:52	8:02	8:13	8:21
36	-	7:45	7:50	-	7:58	8:04	8:14	8:25	8:33
32	7:50	-	-	8:03	8:10	8:16	8:27	8:34	8:45
36	-	8:10	8:15	-	8:22	8:28	8:39	8:46	8:57
32	8:14	-	-	8:27	8:34	8:40	8:51	8:58	9:09
36	-	8:34	8:39	-	8:46	8:52	9:03	9:10	9:21
32	8:38	-	-	8:51	8:58	9:04	9:15	9:22	9:33
36	-	8:58	9:03	-	9:10	9:16	9:27	9:34	9:45
32	9:04	-	-	9:17	9:24	9:30	9:41	9:48	9:59
36	-	9:27	9:32	-	9:39	9:45	9:56	10:03	10:14
32	9:34	-	-	9:47	9:54	10:00	10:11	10:18	10:29
36	-	9:57	10:02	-	10:09	10:15	10:26	10:33	10:44
32	10:04	-	-	10:17	10:24	10:30	10:41	10:48	10:59
36	-	10:27	10:32	-	10:39	10:45	10:56	11:03	11:14
32	10:40	-	-	10:52	10:58	11:03	11:13	11:20	11:27
36	-	11:08	11:12	-	11:18	11:23	11:33	11:40	11:47
32	11:20	-	-	11:32	11:38	11:43	11:53	12:00	12:07
36	-	11:48	11:52	-	11:58	12:03	12:13	12:20	12:27
After Midnight Service — Servicio después de la medianoche									
32	12:00	-	-	12:12	12:18	12:23	12:33	12:40	12:47
36	-	12:28	12:32	-	12:38	12:43	12:53	1:00	1:07
32	12:40	-	-	12:52	12:58	1:03	1:13	1:20	1:27

32,36

Pennsylvania Avenue Line

Effective Sunday, June 16, 2024

A partir del domingo, 16 de junio de 2024

► Eastbound To Naylor Road and Southern Avenue stations

Monday thru Friday - De Lunes a viernes

Route Number	Virginia Ave. & E St. NW (Potomac Park)	H St. & Madison Pl. NW (Lafayette Square)	Pennsylvania Ave. & 7th St. NW (Archives) Ⓜ	Pennsylvania Ave. & 8th St. SE (Eastern Market) Ⓜ	Pennsylvania & Minnesota Aves. SE (L'Enfant Square)	Naylor Rd. & Alabama Ave. SE	Erie & 31st Sts. SE (Hillcrest)	NAYLOR ROAD Ⓜ	SOUTHERN AVE Ⓜ
AM Service — Servicio matutino									
36	1:05	1:12	1:19	1:27	1:33	-	1:39	1:47	-
32	1:25	1:32	1:39	1:47	1:53	1:57	-	-	2:04
36	1:45	1:52	1:59	2:07	2:13	-	2:19	2:27	-
32	2:05	2:12	2:19	2:27	2:33	2:37	-	-	2:44
32	2:25	2:32	2:39	2:47	2:53	2:57	-	-	3:04
32	2:45	2:52	2:59	3:07	3:13	3:17	-	-	3:24
32	3:05	3:12	3:19	3:27	3:33	3:37	-	-	3:44
32	3:25	3:32	3:39	3:47	3:53	3:57	-	-	4:04
32	3:45	3:52	3:59	4:07	4:13	4:17	-	-	4:24
32	4:05	4:12	4:19	4:27	4:33	4:37	-	-	4:44
32	4:25	4:32	4:39	4:47	4:53	4:57	-	-	5:04
36	4:45	4:52	4:59	5:07	5:13	-	5:19	5:27	-
32	5:05	5:12	5:19	5:27	5:33	5:37	-	-	5:44
36	5:15	5:22	5:29	5:40	5:45	-	5:52	6:00	-
32	5:25	5:32	5:39	5:50	5:55	6:00	-	-	6:08
36	5:35	5:42	5:49	6:00	6:05	-	6:12	6:20	-
32	5:45	5:52	5:59	6:10	6:15	6:20	-	-	6:28
36	5:55	6:02	6:09	6:20	6:25	-	6:32	6:40	-
32	6:05	6:12	6:19	6:30	6:35	6:40	-	-	6:48
36	6:15	6:22	6:29	6:40	6:45	-	6:52	7:00	-
32	6:25	6:33	6:40	6:51	6:57	7:03	-	-	7:13
36	6:35	6:43	6:50	7:01	7:07	-	7:15	7:23	-
32	6:46	6:54	7:01	7:12	7:18	7:24	-	-	7:34
36	6:55	7:03	7:10	7:21	7:27	-	7:35	7:43	-
32	7:05	7:13	7:20	7:31	7:37	7:43	-	-	7:53
36	7:15	7:23	7:30	7:41	7:47	-	7:55	8:03	-
32	7:25	7:33	7:40	7:51	7:57	8:03	-	-	8:13
36	7:35	7:43	7:50	8:01	8:07	-	8:15	8:23	-
32	7:47	7:55	8:01	8:14	8:22	8:29	-	-	8:39
36	7:57	8:05	8:11	8:24	8:32	-	8:41	8:49	-
32	8:07	8:15	8:21	8:34	8:42	8:49	-	-	8:59
36	8:17	8:25	8:31	8:44	8:52	-	9:01	9:09	-
32	8:27	8:35	8:41	8:54	9:02	9:09	-	-	9:19
36	8:35	8:45	8:53	9:05	9:13	-	9:21	9:27	-
32	8:45	8:55	9:03	9:15	9:23	9:30	-	-	9:39
36	8:55	9:05	9:13	9:25	9:33	-	9:41	9:47	-
32	9:05	9:15	9:23	9:35	9:43	9:50	-	-	9:59
36	9:15	9:25	9:33	9:45	9:53	-	10:01	10:07	-
32	9:25	9:35	9:43	9:55	10:03	10:10	-	-	10:19
36	9:35	9:45	9:53	10:05	10:13	-	10:21	10:27	-
32	9:45	9:55	10:03	10:15	10:23	10:30	-	-	10:39
36	9:55	10:05	10:13	10:25	10:33	-	10:41	10:47	-
32	10:05	10:15	10:23	10:35	10:43	10:50	-	-	10:59
36	10:15	10:25	10:33	10:45	10:53	-	11:01	11:07	-
32	10:25	10:35	10:43	10:55	11:03	11:10	-	-	11:19
36	10:35	10:45	10:53	11:05	11:13	-	11:21	11:27	-
32	10:45	10:55	11:03	11:15	11:23	11:30	-	-	11:39
36	10:55	11:05	11:13	11:25	11:33	-	11:41	11:47	-
32	11:05	11:15	11:23	11:35	11:43	11:50	-	-	11:59
36	11:15	11:25	11:33	11:45	11:53	-	12:01	12:07	-
32	11:25	11:35	11:43	11:55	12:03	12:10	-	-	12:19
36	11:35	11:45	11:53	12:05	12:13	-	12:21	12:27	-
32	11:45	11:55	12:03	12:15	12:23	12:30	-	-	12:39
36	11:55	12:05	12:13	12:25	12:33	-	12:41	12:47	-
PM Service — Servicio vespertino									
32	12:05	12:15	12:23	12:35	12:43	12:50	-	-	12:59
36	12:15	12:25	12:33	12:45	12:53	-	1:01	1:07	-
32	12:25	12:35	12:43	12:55	1:03	1:10	-	-	1:19
36	12:35	12:45	12:53	1:05	1:13	-	1:21	1:27	-
32	12:45	12:55	1:03	1:15	1:23	1:30	-	-	1:39
36	12:55	1:05	1:13	1:25	1:33	-	1:41	1:47	-
32	1:05	1:15	1:23	1:35	1:43	1:50	-	-	1:59
36	1:13	1:24	1:34	1:46	1:53	-	2:02	2:10	-
32	1:23	1:34	1:44	1:56	2:03	2:11	-	-	2:21
36	1:33	1:44	1:54	2:06	2:13	-	2:22	2:30	-
32	1:43	1:54	2:04	2:16	2:23	2:31	-	-	2:41
36	1:53	2:04	2:14	2:26	2:33	-	2:42	2:50	-

32,36

Pennsylvania Avenue Line

Effective Sunday, June 16, 2024

A partir del domingo, 16 de junio de 2024

Eastbound To Naylor Road and Southern Avenue stations

Monday thru Friday - De Lunes a viernes

Route Number	Virginia Ave. & E St. NW (Potomac Park)	H St. & Madison Pl. NW (Lafayette Square)	Pennsylvania Ave. & 7th St. NW (Archives) M	Pennsylvania Ave. & 8th St. SE (Eastern Market) M	Pennsylvania & Minnesota Aves. SE (L'Enfant Square)	Naylor Rd. & Alabama Ave. SE	Erie & 31st Sts. SE (Hillcrest)	NAYLOR ROAD M	SOUTHERN AVE M
PM Service — Servicio vespertino									
32	2:03	2:14	2:24	2:36	2:43	2:51	-	-	3:01
36	2:13	2:24	2:34	2:46	2:53	-	3:02	3:10	-
32	2:18	2:29	2:39	2:51	2:58	3:06	-	-	3:16
32	2:30	2:42	2:53	3:05	3:13	3:21	-	-	3:32
36	2:31	2:43	2:54	3:06	3:14	-	3:25	3:34	-
32	2:42	2:54	3:05	3:17	3:25	3:33	-	-	3:44
36	2:51	3:03	3:14	3:26	3:34	-	3:45	3:54	-
32	2:54	3:06	3:17	3:29	3:37	3:45	-	-	3:56
32	3:05	3:17	3:29	3:41	3:51	3:59	-	-	4:10
36	3:11	3:23	3:35	3:47	3:57	-	4:10	4:19	-
32	3:17	3:29	3:41	3:53	4:03	4:11	-	-	4:22
32	3:29	3:41	3:53	4:05	4:15	4:23	-	-	4:34
36	3:31	3:43	3:55	4:07	4:17	-	4:30	4:39	-
32	3:41	3:53	4:05	4:17	4:27	4:35	-	-	4:46
36	3:51	4:03	4:15	4:27	4:37	-	4:50	4:59	-
32	3:53	4:05	4:17	4:29	4:39	4:47	-	-	4:58
32	4:05	4:17	4:29	4:41	4:51	4:59	-	-	5:10
36	4:11	4:23	4:35	4:47	4:57	-	5:10	5:19	-
32	4:17	4:29	4:41	4:53	5:03	5:11	-	-	5:22
32	4:29	4:41	4:53	5:05	5:15	5:23	-	-	5:34
36	4:31	4:43	4:55	5:07	5:17	-	5:30	5:39	-
32	4:41	4:53	5:05	5:17	5:27	5:35	-	-	5:46
36	4:51	5:03	5:15	5:27	5:37	-	5:50	5:59	-
32	4:53	5:05	5:17	5:29	5:39	5:47	-	-	5:58
32	5:05	5:17	5:29	5:42	5:52	5:59	-	-	6:09
36	5:13	5:25	5:37	5:50	6:00	-	6:11	6:18	-
32	5:17	5:29	5:41	5:54	6:04	6:11	-	-	6:21
32	5:29	5:41	5:53	6:06	6:16	6:23	-	-	6:33
36	5:33	5:45	5:57	6:10	6:20	-	6:31	6:38	-
32	5:42	5:54	6:06	6:19	6:29	6:36	-	-	6:46
36	5:53	6:05	6:17	6:30	6:40	-	6:51	6:58	-
32	5:55	6:07	6:19	6:32	6:42	6:49	-	-	6:59
32	6:11	6:22	6:30	6:40	6:46	6:53	-	-	7:02
36	6:16	6:27	6:35	6:45	6:51	-	6:59	7:06	-
32	6:26	6:37	6:45	6:55	7:01	7:08	-	-	7:17
36	6:36	6:47	6:55	7:05	7:11	-	7:19	7:26	-
32	6:41	6:52	7:00	7:10	7:16	7:23	-	-	7:32
36	6:56	7:07	7:15	7:25	7:31	-	7:39	7:46	-
32	6:56	7:07	7:15	7:25	7:31	7:38	-	-	7:47
32	7:10	7:18	7:27	7:36	7:43	7:49	-	-	7:58
36	7:15	7:23	7:32	7:41	7:48	-	7:56	8:03	-
32	7:25	7:33	7:42	7:51	7:58	8:04	-	-	8:13
36	7:35	7:43	7:52	8:01	8:08	-	8:16	8:23	-
32	7:45	7:53	8:02	8:11	8:18	8:24	-	-	8:33
36	7:55	8:03	8:12	8:21	8:28	-	8:36	8:43	-
32	8:05	8:13	8:22	8:31	8:38	8:44	-	-	8:53
36	8:14	8:22	8:30	8:39	8:46	-	8:54	9:03	-
32	8:24	8:32	8:40	8:49	8:56	9:02	-	-	9:10
36	8:34	8:42	8:50	8:59	9:06	-	9:14	9:23	-
32	8:44	8:52	9:00	9:09	9:16	9:22	-	-	9:30
36	8:54	9:02	9:10	9:19	9:26	-	9:34	9:43	-
32	9:04	9:12	9:20	9:29	9:36	9:42	-	-	9:50
36	9:16	9:24	9:32	9:41	9:48	-	9:56	10:05	-
32	9:32	9:40	9:47	9:55	10:00	10:06	-	-	10:13
36	9:47	9:55	10:02	10:10	10:15	-	10:23	10:29	-
32	10:02	10:10	10:17	10:25	10:30	10:36	-	-	10:43
36	10:17	10:25	10:32	10:40	10:45	-	10:53	10:59	-
32	10:32	10:40	10:47	10:55	11:00	11:06	-	-	11:13
36	10:47	10:55	11:02	11:10	11:15	-	11:23	11:29	-
32	11:02	11:10	11:17	11:25	11:30	11:36	-	-	11:43
36	11:17	11:25	11:32	11:40	11:45	-	11:53	11:59	-
32	11:31	11:38	11:46	11:54	11:58	12:03	-	-	12:10
36	11:45	11:52	12:00	12:08	12:12	-	12:19	12:25	-
After Midnight Service — Servicio después de la medianoche									
32	12:05	12:12	12:20	12:28	12:32	12:37	-	-	12:44
36	12:25	12:32	12:40	12:48	12:52	-	12:59	1:05	-
32	12:45	12:52	1:00	1:08	1:12	1:17	-	-	1:24

32,36
Pennsylvania Avenue Line

Effective Sunday, June 16, 2024
A partir del domingo, 16 de junio de 2024

Westbound To Potomac Park

Saturday — Sábados

Route Number	Southern Ave M	Naylor Road M	Erie & 31st Sts. SE (Hillcrest)	Naylor Rd. & Marion Barry Ave SE	Pennsylvania & Minnesota Aves. SE (L'Enfant Square)	Pennsylvania Ave. & 8th St. SE (Eastern Market) M	Pennsylvania Ave. & 7th St. NW (Archives) M	I & 17th Sts. NW (Farragut Square)	Virginia Ave. & E St. NW (POTOMAC PARK)
AM Service — Servicio matutino									
36	-	1:07	1:10	-	1:18	1:23	1:32	1:40	1:48
32	1:21	-	-	1:31	1:38	1:43	1:52	2:00	2:08
36	-	1:47	1:50	-	1:58	2:03	2:12	2:20	2:28
32	2:01	-	-	2:11	2:18	2:23	2:32	2:40	2:48
32	2:21	-	-	2:31	2:38	2:43	2:52	3:00	3:08
32	2:41	-	-	2:51	2:58	3:03	3:12	3:20	3:28
32	3:01	-	-	3:11	3:18	3:23	3:32	3:40	3:48
32	3:21	-	-	3:31	3:38	3:43	3:52	4:00	4:08
32	3:41	-	-	3:51	3:58	4:03	4:12	4:20	4:28
32	4:01	-	-	4:11	4:18	4:23	4:32	4:40	4:48
36	-	4:24	4:27	-	4:35	4:40	4:49	4:57	5:05
32	4:33	-	-	4:43	4:50	4:55	5:04	5:12	5:20
36	-	4:54	4:57	-	5:05	5:10	5:19	5:27	5:35
32	5:03	-	-	5:13	5:20	5:25	5:34	5:42	5:50
36	-	5:24	5:27	-	5:35	5:40	5:49	5:57	6:05
32	5:33	-	-	5:44	5:50	5:56	6:06	6:14	6:23
36	-	5:52	5:56	-	6:05	6:11	6:21	6:29	6:38
32	6:03	-	-	6:14	6:20	6:26	6:36	6:44	6:53
36	-	6:22	6:26	-	6:35	6:41	6:51	6:59	7:08
32	6:31	-	-	6:42	6:48	6:54	7:04	7:12	7:21
36	-	6:47	6:51	-	7:00	7:06	7:16	7:24	7:33
32	6:55	-	-	7:06	7:12	7:18	7:28	7:36	7:45
36	-	7:11	7:15	-	7:24	7:30	7:40	7:48	7:57
32	7:18	-	-	7:29	7:36	7:43	7:53	8:01	8:11
36	-	7:35	7:39	-	7:48	7:55	8:05	8:13	8:23
32	7:40	-	-	7:51	7:58	8:05	8:15	8:23	8:33
36	-	7:55	7:59	-	8:08	8:15	8:25	8:33	8:43
32	8:00	-	-	8:11	8:18	8:25	8:35	8:43	8:53
36	-	8:15	8:19	-	8:28	8:35	8:45	8:53	9:03
32	8:20	-	-	8:31	8:38	8:45	8:55	9:03	9:13
36	-	8:35	8:39	-	8:48	8:55	9:05	9:13	9:23
32	8:40	-	-	8:51	8:58	9:05	9:15	9:23	9:33
36	-	8:55	8:59	-	9:08	9:15	9:25	9:33	9:43
32	8:56	-	-	9:09	9:16	9:23	9:35	9:44	9:55
36	-	9:11	9:15	-	9:26	9:33	9:45	9:54	10:05
32	9:16	-	-	9:29	9:36	9:43	9:55	10:04	10:15
36	-	9:31	9:35	-	9:46	9:53	10:05	10:14	10:25
32	9:36	-	-	9:49	9:56	10:03	10:15	10:24	10:35
36	-	9:51	9:55	-	10:06	10:13	10:25	10:34	10:45
32	9:56	-	-	10:09	10:16	10:23	10:35	10:44	10:55
36	-	10:11	10:15	-	10:26	10:33	10:45	10:54	11:05
32	10:16	-	-	10:29	10:36	10:43	10:55	11:04	11:15
36	-	10:31	10:35	-	10:46	10:53	11:05	11:14	11:25
32	10:36	-	-	10:49	10:56	11:03	11:15	11:24	11:35
36	-	10:51	10:55	-	11:06	11:13	11:25	11:34	11:45
32	10:56	-	-	11:09	11:16	11:23	11:35	11:44	11:55
36	-	11:11	11:15	-	11:26	11:33	11:45	11:54	12:05
32	11:09	-	-	11:24	11:32	11:40	11:54	12:04	12:15
36	-	11:25	11:30	-	11:42	11:50	12:04	12:14	12:25
32	11:29	-	-	11:44	11:52	12:00	12:14	12:24	12:35
36	-	11:45	11:50	-	12:02	12:10	12:24	12:34	12:45
32	11:49	-	-	12:04	12:12	12:20	12:34	12:44	12:55
PM Service — Servicio vespertino									
36	-	12:05	12:10	-	12:22	12:30	12:44	12:54	1:05
32	12:09	-	-	12:24	12:32	12:40	12:54	1:04	1:15
36	-	12:25	12:30	-	12:42	12:50	1:04	1:14	1:25
32	12:29	-	-	12:44	12:52	1:00	1:14	1:24	1:35

On five Federal holidays, Juneteenth, Columbus Day, Veterans' Day, Martin Luther King, Jr. Day, and Presidents' Day, the Saturday schedule will be in effect.

Metrobus proveerá servicio con horario de sábado durante los cinco días festivos de Juneteenth, Columbus Day, Veterans Day, Martin Luther King Jr. Day, y Presidents' Day.

32,36
Pennsylvania Avenue Line

Effective Sunday, June 16, 2024

A partir del domingo, 16 de junio de 2024

Westbound To Potomac Park

Saturday — Sábados

Route Number	Southern Ave M	Naylor Road M	Erie & 31st Sts. SE (Hillcrest)	Naylor Rd. & Marion Barry Ave SE	Pennsylvania & Minnesota Aves. SE (L'Enfant Square)	Pennsylvania Ave. & 8th St. SE (Eastern Market) M	Pennsylvania Ave. & 7th St. NW (Archives) M	I & 17th Sts. NW (Farragut Square)	Virginia Ave. & E St. NW (POTOMAC PARK)
PM Service — Servicio vespertino									
36	-	12:45	12:50	-	1:02	1:10	1:24	1:34	1:45
32	12:49	-	-	1:04	1:12	1:20	1:34	1:44	1:55
36	-	1:05	1:10	-	1:22	1:30	1:44	1:54	2:05
32	1:09	-	-	1:24	1:32	1:40	1:54	2:04	2:15
36	-	1:25	1:30	-	1:42	1:50	2:04	2:14	2:25
32	1:29	-	-	1:44	1:52	2:00	2:14	2:24	2:35
36	-	1:45	1:50	-	2:02	2:10	2:24	2:34	2:45
32	1:49	-	-	2:04	2:12	2:20	2:34	2:44	2:55
36	-	2:05	2:10	-	2:22	2:30	2:44	2:54	3:05
32	2:09	-	-	2:24	2:32	2:40	2:54	3:04	3:15
36	-	2:25	2:30	-	2:42	2:50	3:04	3:14	3:25
32	2:29	-	-	2:44	2:52	3:00	3:14	3:24	3:35
36	-	2:49	2:54	-	3:05	3:12	3:25	3:35	3:45
32	2:54	-	-	3:08	3:15	3:22	3:35	3:45	3:55
36	-	3:09	3:14	-	3:25	3:32	3:45	3:55	4:05
32	3:14	-	-	3:28	3:35	3:42	3:55	4:05	4:15
36	-	3:29	3:34	-	3:45	3:52	4:05	4:15	4:25
32	3:34	-	-	3:48	3:55	4:02	4:15	4:25	4:35
36	-	3:49	3:54	-	4:05	4:12	4:25	4:35	4:45
32	3:54	-	-	4:08	4:15	4:22	4:35	4:45	4:55
36	-	4:09	4:14	-	4:25	4:32	4:45	4:55	5:05
32	4:14	-	-	4:28	4:35	4:42	4:55	5:05	5:15
36	-	4:29	4:34	-	4:45	4:52	5:05	5:15	5:25
32	4:34	-	-	4:48	4:55	5:02	5:15	5:25	5:35
36	-	4:49	4:54	-	5:05	5:12	5:25	5:35	5:45
32	4:54	-	-	5:08	5:15	5:22	5:35	5:45	5:55
36	-	5:09	5:14	-	5:25	5:32	5:45	5:55	6:05
32	5:14	-	-	5:28	5:35	5:42	5:55	6:05	6:15
36	-	5:29	5:34	-	5:45	5:52	6:05	6:15	6:25
32	5:34	-	-	5:48	5:55	6:02	6:15	6:25	6:35
36	-	5:49	5:54	-	6:05	6:12	6:25	6:35	6:45
32	5:54	-	-	6:08	6:15	6:22	6:35	6:45	6:55
36	-	6:12	6:17	-	6:26	6:32	6:43	6:52	7:01
32	6:15	-	-	6:29	6:36	6:42	6:53	7:02	7:11
36	-	6:32	6:37	-	6:46	6:52	7:03	7:12	7:21
32	6:35	-	-	6:49	6:56	7:02	7:13	7:22	7:31
36	-	6:52	6:57	-	7:06	7:12	7:23	7:32	7:41
32	6:57	-	-	7:11	7:18	7:24	7:35	7:44	7:53
36	-	7:16	7:21	-	7:30	7:36	7:47	7:56	8:05
32	7:21	-	-	7:35	7:42	7:48	7:59	8:08	8:17
36	-	7:40	7:45	-	7:54	8:00	8:11	8:20	8:29
32	7:45	-	-	7:59	8:06	8:12	8:23	8:32	8:41
36	-	8:04	8:09	-	8:18	8:24	8:35	8:44	8:53
32	8:09	-	-	8:23	8:30	8:36	8:47	8:56	9:05
36	-	8:28	8:33	-	8:42	8:48	8:59	9:08	9:17
32	8:33	-	-	8:47	8:54	9:00	9:11	9:20	9:29
36	-	8:55	9:00	-	9:09	9:15	9:26	9:35	9:44
32	9:03	-	-	9:17	9:24	9:30	9:41	9:50	9:59
36	-	9:25	9:30	-	9:39	9:45	9:56	10:05	10:14
32	9:33	-	-	9:47	9:54	10:00	10:11	10:20	10:29
36	-	9:55	10:00	-	10:09	10:15	10:26	10:35	10:44
32	10:03	-	-	10:17	10:24	10:30	10:41	10:50	10:59
36	-	10:25	10:30	-	10:39	10:45	10:56	11:05	11:14
32	10:36	-	-	10:50	10:57	11:03	11:14	11:23	11:32
36	-	11:03	11:08	-	11:17	11:23	11:34	11:43	11:52
32	11:16	-	-	11:30	11:37	11:43	11:54	12:03	12:12
36	-	11:46	11:50	-	11:58	12:03	12:11	12:18	12:27
32	11:59	-	-	12:11	12:18	12:23	12:31	12:38	12:47
After Midnight Service — Servicio después de la medianoche									
36	-	12:26	12:30	-	12:38	12:43	12:51	12:58	1:07
32	12:39	-	-	12:51	12:58	1:03	1:11	1:18	1:27

On five Federal holidays, Juneteenth, Columbus Day, Veterans' Day, Martin Luther King, Jr. Day, and Presidents' Day, the Saturday schedule will be in effect.

Metrobus proveerá servicio con horario de sábado durante los cinco días festivos de Juneteenth, Columbus Day, Veterans Day, Martin Luther King Jr. Day, y Presidents' Day.

32,36
Pennsylvania Avenue Line

Effective Sunday, June 16, 2024
A partir del domingo, 16 de junio de 2024

Eastbound To Southern Avenue/Naylor Road stations

Saturday — Sábados

Route Number	Virginia Ave. & E St. NW (Potomac Park)	H St. & Madison Pl. NW (Lafayette Square)	Pennsylvania Ave. & 7th St. NW (Archives)	Pennsylvania Ave. & 8th St. SE (Eastern Market)	Pennsylvania & Minnesota Aves. SE (L'Enfant Square)	Naylor Rd. & Alabama Ave. SE	Erie & 31stSts. SE (Hillcrest)	NAYLOR ROAD	SOUTHERN AVE
AM Service — Servicio matutino									
36	1:05	1:11	1:19	1:27	1:33	-	1:40	1:44	-
32	1:25	1:31	1:39	1:47	1:53	1:57	-	-	2:02
36	1:45	1:51	1:59	2:07	2:13	-	2:20	2:24	-
32	2:05	2:11	2:19	2:27	2:33	2:37	-	-	2:42
32	2:25	2:31	2:39	2:47	2:53	2:57	-	-	3:02
32	2:45	2:51	2:59	3:07	3:13	3:17	-	-	3:22
32	3:05	3:11	3:19	3:27	3:33	3:37	-	-	3:42
32	3:25	3:31	3:39	3:47	3:53	3:57	-	-	4:02
32	3:45	3:51	3:59	4:07	4:13	4:17	-	-	4:22
32	4:05	4:11	4:19	4:27	4:33	4:37	-	-	4:42
32	4:25	4:31	4:39	4:47	4:53	4:57	-	-	5:02
36	4:45	4:51	4:59	5:07	5:13	-	5:20	5:24	-
32	5:05	5:11	5:19	5:27	5:33	5:37	-	-	5:42
36	5:15	5:21	5:29	5:37	5:43	-	5:50	5:54	-
32	5:30	5:36	5:44	5:52	5:58	6:02	-	-	6:07
36	5:45	5:52	6:00	6:10	6:16	-	6:23	6:29	-
32	6:00	6:07	6:15	6:25	6:31	6:36	-	-	6:42
36	6:15	6:22	6:30	6:40	6:46	-	6:53	6:59	-
32	6:30	6:37	6:45	6:55	7:01	7:06	-	-	7:12
36	6:45	6:52	7:00	7:10	7:16	-	7:23	7:29	-
32	7:00	7:07	7:15	7:25	7:31	7:36	-	-	7:42
36	7:12	7:19	7:27	7:37	7:43	-	7:50	7:56	-
32	7:24	7:31	7:39	7:49	7:55	8:00	-	-	8:06
36	7:36	7:43	7:51	8:01	8:07	-	8:14	8:20	-
32	7:48	7:55	8:02	8:13	8:20	8:26	-	-	8:34
36	8:00	8:07	8:14	8:25	8:32	-	8:40	8:46	-
32	8:12	8:19	8:26	8:37	8:44	8:50	-	-	8:58
36	8:24	8:31	8:38	8:49	8:56	-	9:04	9:10	-
32	8:35	8:42	8:49	9:00	9:07	9:13	-	-	9:21
36	8:45	8:52	8:59	9:10	9:17	-	9:25	9:31	-
32	8:55	9:02	9:09	9:20	9:27	9:33	-	-	9:41
36	9:05	9:12	9:19	9:30	9:37	-	9:45	9:51	-
32	9:15	9:22	9:29	9:40	9:47	9:53	-	-	10:01
36	9:25	9:32	9:39	9:50	9:57	-	10:05	10:11	-
32	9:35	9:42	9:49	10:00	10:07	10:13	-	-	10:21
36	9:45	9:52	9:59	10:10	10:17	-	10:25	10:31	-
32	9:55	10:02	10:09	10:20	10:27	10:33	-	-	10:41
36	10:05	10:12	10:19	10:30	10:37	-	10:45	10:51	-
32	10:15	10:24	10:33	10:45	10:53	11:00	-	-	11:09
36	10:25	10:34	10:43	10:55	11:03	-	11:12	11:19	-
32	10:35	10:44	10:53	11:05	11:13	11:20	-	-	11:29
36	10:45	10:54	11:03	11:15	11:23	-	11:32	11:39	-
32	10:55	11:04	11:13	11:25	11:33	11:40	-	-	11:49
36	11:05	11:14	11:23	11:35	11:43	-	11:52	11:59	-
32	11:15	11:24	11:33	11:45	11:53	12:00	-	-	12:09
36	11:25	11:34	11:43	11:55	12:03	-	12:12	12:19	-
32	11:35	11:44	11:53	12:05	12:13	12:20	-	-	12:29
36	11:45	11:54	12:03	12:15	12:23	-	12:32	12:39	-
32	11:55	12:04	12:13	12:25	12:33	12:40	-	-	12:49
PM Service — Servicio vespertino									
36	12:05	12:14	12:23	12:35	12:43	-	12:52	12:59	-
32	12:15	12:24	12:33	12:45	12:53	1:00	-	-	1:09
36	12:25	12:34	12:43	12:55	1:03	-	1:12	1:19	-
32	12:35	12:44	12:53	1:05	1:13	1:20	-	-	1:29
36	12:45	12:54	1:03	1:15	1:23	-	1:32	1:39	-
32	12:55	1:04	1:13	1:25	1:33	1:40	-	-	1:49
36	1:05	1:14	1:23	1:35	1:43	-	1:52	1:59	-
32	1:15	1:24	1:33	1:45	1:53	2:00	-	-	2:09
36	1:25	1:34	1:43	1:55	2:03	-	2:12	2:19	-
32	1:35	1:44	1:53	2:05	2:13	2:20	-	-	2:29

On five Federal holidays, Juneteenth, Columbus Day, Veterans' Day, Martin Luther King, Jr. Day, and Presidents' Day, the Saturday schedule will be in effect.

Metrobus proveerá servicio con horario de sábado durante los cinco días festivos de Juneteenth, Columbus Day, Veterans Day, Martin Luther King Jr. Day, y Presidents' Day.

32,36

Pennsylvania Avenue Line

Effective Sunday, June 16, 2024

A partir del domingo, 16 de junio de 2024

► Eastbound To Southern Avenue/Naylor Road stations

Saturday — Sábados

Route Number	Virginia Ave. & E St. NW (Potomac Park)	H St. & Madison Pl. NW (Lafayette Square)	Pennsylvania Ave. & 7th St. NW (Archives) M	Pennsylvania Ave. & 8th St. SE (Eastern Market) M	Pennsylvania & Minnesota Aves. SE (L'Enfant Square)	Naylor Rd. & Alabama Ave. SE	Erie & 31stSts. SE (Hillcrest)	NAYLOR ROAD M	SOUTHERN AVE M
PM Service — Servicio vespertino									
36	1:45	1:54	2:03	2:15	2:23	-	2:32	2:39	-
32	1:55	2:04	2:13	2:25	2:33	2:40	-	-	2:49
36	2:05	2:14	2:23	2:35	2:43	-	2:52	2:59	-
32	2:15	2:24	2:33	2:45	2:53	3:00	-	-	3:09
36	2:25	2:34	2:43	2:55	3:03	-	3:12	3:19	-
32	2:35	2:44	2:53	3:05	3:13	3:20	-	-	3:29
36	2:45	2:54	3:03	3:15	3:23	-	3:32	3:39	-
32	2:55	3:04	3:13	3:25	3:33	3:40	-	-	3:49
36	3:05	3:14	3:23	3:35	3:43	-	3:52	3:59	-
32	3:15	3:24	3:33	3:45	3:53	4:00	-	-	4:09
36	3:25	3:34	3:43	3:55	4:03	-	4:12	4:19	-
32	3:35	3:44	3:53	4:05	4:13	4:20	-	-	4:29
36	3:45	3:54	4:03	4:15	4:23	-	4:32	4:39	-
32	3:55	4:04	4:13	4:25	4:33	4:40	-	-	4:49
36	4:05	4:14	4:23	4:35	4:43	-	4:52	4:59	-
32	4:15	4:24	4:33	4:45	4:53	5:00	-	-	5:09
36	4:25	4:34	4:43	4:55	5:03	-	5:12	5:19	-
32	4:35	4:44	4:53	5:05	5:13	5:20	-	-	5:29
36	4:45	4:54	5:03	5:15	5:23	-	5:32	5:39	-
32	4:55	5:04	5:13	5:25	5:33	5:40	-	-	5:49
36	5:05	5:14	5:23	5:35	5:43	-	5:52	5:59	-
32	5:15	5:24	5:33	5:45	5:53	6:00	-	-	6:09
36	5:25	5:34	5:43	5:55	6:03	-	6:12	6:19	-
32	5:35	5:44	5:53	6:05	6:13	6:20	-	-	6:29
36	5:45	5:54	6:03	6:15	6:23	-	6:32	6:39	-
32	5:55	6:04	6:13	6:25	6:33	6:40	-	-	6:49
36	6:05	6:14	6:23	6:35	6:43	-	6:52	6:59	-
32	6:15	6:24	6:33	6:45	6:53	7:00	-	-	7:09
36	6:25	6:32	6:41	6:51	6:59	-	7:07	7:13	-
32	6:35	6:42	6:51	7:01	7:09	7:15	-	-	7:23
36	6:45	6:52	7:01	7:11	7:19	-	7:27	7:33	-
32	6:55	7:02	7:11	7:21	7:29	7:35	-	-	7:43
36	7:05	7:12	7:21	7:31	7:39	-	7:47	7:53	-
32	7:15	7:22	7:31	7:41	7:49	7:55	-	-	8:03
36	7:25	7:32	7:40	7:49	7:56	-	8:04	8:10	-
32	7:36	7:43	7:51	8:00	8:07	8:13	-	-	8:21
36	7:48	7:55	8:03	8:12	8:19	-	8:27	8:33	-
32	8:00	8:07	8:15	8:24	8:31	8:37	-	-	8:45
36	8:12	8:19	8:27	8:36	8:43	-	8:51	8:57	-
32	8:24	8:31	8:39	8:48	8:55	9:01	-	-	9:09
36	8:36	8:43	8:51	9:00	9:07	-	9:15	9:21	-
32	8:48	8:55	9:03	9:12	9:19	9:25	-	-	9:33
36	9:00	9:07	9:15	9:24	9:31	-	9:39	9:45	-
32	9:12	9:19	9:27	9:36	9:43	9:49	-	-	9:57
36	9:24	9:31	9:39	9:48	9:55	-	10:03	10:09	-
32	9:36	9:43	9:51	10:00	10:07	10:13	-	-	10:21
36	9:48	9:55	10:03	10:12	10:19	-	10:27	10:33	-
32	10:00	10:07	10:15	10:24	10:31	10:37	-	-	10:45
36	10:10	10:17	10:25	10:34	10:41	-	10:49	10:55	-
32	10:25	10:32	10:40	10:49	10:56	11:02	-	-	11:10
36	10:40	10:47	10:55	11:04	11:11	-	11:19	11:25	-
32	10:55	11:02	11:10	11:19	11:26	11:32	-	-	11:40
36	11:10	11:17	11:25	11:34	11:41	-	11:49	11:55	-
32	11:25	11:32	11:40	11:49	11:56	12:02	-	-	12:10
36	11:45	11:52	12:00	12:11	12:17	-	12:25	12:31	-
After Midnight Service — Servicio después de la medianoche									
32	12:05	12:12	12:20	12:31	12:37	12:42	-	-	12:49
36	12:25	12:32	12:40	12:51	12:57	-	1:05	1:11	-
32	12:45	12:52	1:00	1:11	1:17	1:22	-	-	1:29

On five Federal holidays, Juneteenth, Columbus Day, Veterans' Day, Martin Luther King, Jr. Day, and Presidents' Day, the Saturday schedule will be in effect.

Metrobus proveerá servicio con horario de sábado durante los cinco días festivos de Juneteenth, Columbus Day, Veterans Day, Martin Luther King Jr. Day, y Presidents' Day.

32,36

Pennsylvania Avenue Line

Effective Sunday, June 16, 2024

A partir del domingo, 16 de junio de 2024

Westbound To Potomac Park

Sunday — Domingos

Route Number	Southern Ave M	Naylor Road M	Erie & 31st Sts. SE (Hillcrest)	Naylor Rd. & Marion Barry Ave SE	Pennsylvania & Minnesota Aves. SE (L'Enfant Square)	Pennsylvania Ave. & 8th St. SE (Eastern Market) M	Pennsylvania Ave. & 7th St. NW (Archives) M	I & 17th Sts. NW (Farragut Square)	Virginia Ave. & E St. NW (POTOMAC PARK)
AM Service — Servicio matutino									
32	4:03	-	-	4:14	4:20	4:25	4:33	4:40	4:48
36	-	4:36	4:41	-	4:50	4:55	5:03	5:10	5:18
32	4:48	-	-	4:59	5:05	5:10	5:18	5:25	5:33
36	-	5:06	5:11	-	5:20	5:25	5:33	5:40	5:48
32	5:18	-	-	5:29	5:35	5:40	5:48	5:55	6:03
36	-	5:36	5:41	-	5:50	5:55	6:03	6:10	6:18
32	5:47	-	-	5:59	6:05	6:11	6:21	6:29	6:37
36	-	6:08	6:12	-	6:20	6:26	6:36	6:44	6:52
32	6:17	-	-	6:29	6:35	6:41	6:51	6:59	7:07
36	-	6:38	6:42	-	6:50	6:56	7:06	7:14	7:22
32	6:47	-	-	6:59	7:05	7:11	7:21	7:29	7:37
36	-	7:06	7:10	-	7:18	7:24	7:34	7:42	7:50
32	7:12	-	-	7:24	7:30	7:36	7:46	7:54	8:02
36	-	7:30	7:34	-	7:42	7:48	7:58	8:06	8:14
32	7:31	-	-	7:44	7:51	7:58	8:08	8:17	8:26
36	-	7:48	7:53	-	8:03	8:10	8:20	8:29	8:38
32	7:55	-	-	8:08	8:15	8:22	8:32	8:41	8:50
36	-	8:12	8:17	-	8:27	8:34	8:44	8:53	9:02
32	8:19	-	-	8:32	8:39	8:46	8:56	9:05	9:14
36	-	8:36	8:41	-	8:51	8:58	9:08	9:17	9:26
32	8:43	-	-	8:56	9:03	9:10	9:20	9:29	9:38
36	-	9:00	9:05	-	9:15	9:22	9:32	9:41	9:50
32	9:07	-	-	9:20	9:27	9:34	9:44	9:53	10:02
36	-	9:24	9:29	-	9:39	9:46	9:56	10:05	10:14
32	9:31	-	-	9:44	9:51	9:58	10:08	10:17	10:26
36	-	9:48	9:53	-	10:03	10:10	10:20	10:29	10:38
32	9:55	-	-	10:08	10:15	10:22	10:32	10:41	10:50
36	-	10:12	10:17	-	10:27	10:34	10:44	10:53	11:02
32	10:17	-	-	10:30	10:37	10:44	10:54	11:03	11:12
36	-	10:34	10:39	-	10:49	10:56	11:06	11:15	11:24
32	10:41	-	-	10:54	11:01	11:08	11:18	11:27	11:36
36	-	10:58	11:03	-	11:13	11:20	11:31	11:40	11:49
32	11:04	-	-	11:18	11:25	11:32	11:43	11:52	12:01
36	-	11:22	11:27	-	11:37	11:44	11:55	12:04	12:13
32	11:28	-	-	11:42	11:49	11:56	12:07	12:16	12:25
36	-	11:46	11:51	-	12:01	12:08	12:19	12:28	12:37
32	11:52	-	-	12:06	12:13	12:20	12:31	12:40	12:49

32,36

Pennsylvania Avenue Line

Effective Sunday, June 16, 2024

A partir del domingo, 16 de junio de 2024

Westbound To Potomac Park

Sunday — Domingos

Route Number	Southern Ave	Naylor Road	Erie & 31st Sts. SE (Hillcrest)	Naylor Rd. & Marion Barry Ave SE	Pennsylvania & Minnesota Aves. SE (L'Enfant Square)	Pennsylvania Ave. & 8th St. SE (Eastern Market)	Pennsylvania Ave. & 7th St. NW (Archives)	I & 17th Sts. NW (Farragut Square)	Virginia Ave. & E St. NW (PO-TOMAC PARK)
PM Service — Servicio vespertino									
36	-	12:10	12:15	-	12:25	12:32	12:43	12:52	1:01
32	12:16	-	-	12:30	12:37	12:44	12:55	1:04	1:13
36	-	12:34	12:39	-	12:49	12:56	1:07	1:16	1:25
32	12:40	-	-	12:54	1:01	1:08	1:19	1:28	1:37
36	-	12:58	1:03	-	1:13	1:20	1:31	1:40	1:49
32	1:04	-	-	1:18	1:25	1:32	1:43	1:52	2:01
36	-	1:22	1:27	-	1:37	1:44	1:55	2:04	2:13
32	1:28	-	-	1:42	1:49	1:56	2:07	2:16	2:25
36	-	1:46	1:51	-	2:01	2:08	2:19	2:28	2:37
32	1:52	-	-	2:06	2:13	2:20	2:31	2:40	2:49
36	-	2:10	2:15	-	2:25	2:32	2:43	2:52	3:01
32	2:16	-	-	2:30	2:37	2:44	2:55	3:04	3:13
36	-	2:34	2:39	-	2:49	2:56	3:07	3:16	3:25
32	2:40	-	-	2:54	3:01	3:08	3:19	3:28	3:37
36	-	2:58	3:03	-	3:13	3:20	3:31	3:40	3:49
32	3:04	-	-	3:18	3:25	3:32	3:43	3:52	4:01
36	-	3:22	3:27	-	3:37	3:44	3:55	4:04	4:13
32	3:28	-	-	3:42	3:49	3:56	4:07	4:16	4:25
36	-	3:46	3:51	-	4:01	4:08	4:19	4:28	4:37
32	3:52	-	-	4:06	4:13	4:20	4:31	4:40	4:49
36	-	4:10	4:15	-	4:25	4:32	4:43	4:52	5:01
32	4:16	-	-	4:30	4:37	4:44	4:55	5:04	5:13
36	-	4:34	4:39	-	4:49	4:56	5:07	5:16	5:25
32	4:40	-	-	4:54	5:01	5:08	5:19	5:28	5:37
36	-	4:58	5:03	-	5:13	5:20	5:31	5:40	5:49
32	5:04	-	-	5:18	5:25	5:32	5:43	5:52	6:01
36	-	5:22	5:27	-	5:37	5:44	5:55	6:04	6:13
32	5:28	-	-	5:42	5:49	5:56	6:07	6:16	6:25
36	-	5:46	5:51	-	6:01	6:08	6:19	6:28	6:37
32	5:52	-	-	6:06	6:13	6:20	6:31	6:40	6:49
36	-	6:10	6:15	-	6:25	6:32	6:43	6:52	7:01
32	6:16	-	-	6:30	6:37	6:44	6:55	7:04	7:13
36	-	6:34	6:39	-	6:49	6:56	7:07	7:16	7:25
32	6:40	-	-	6:54	7:01	7:08	7:19	7:28	7:37
36	-	6:58	7:03	-	7:13	7:20	7:31	7:40	7:49
32	7:12	-	-	7:24	7:30	7:36	7:45	7:52	8:00
36	-	7:29	7:34	-	7:42	7:48	7:57	8:04	8:12
32	7:36	-	-	7:48	7:54	8:00	8:09	8:16	8:24
36	-	7:53	7:58	-	8:06	8:12	8:21	8:28	8:36
32	8:00	-	-	8:12	8:18	8:24	8:33	8:40	8:48
36	-	8:17	8:22	-	8:30	8:36	8:45	8:52	9:00
32	8:24	-	-	8:36	8:42	8:48	8:57	9:04	9:12
36	-	8:41	8:46	-	8:54	9:00	9:09	9:16	9:24
32	8:48	-	-	9:00	9:06	9:12	9:21	9:28	9:36
36	-	9:07	9:12	-	9:20	9:26	9:35	9:42	9:50
32	9:17	-	-	9:29	9:35	9:41	9:50	9:57	10:05
36	-	9:37	9:42	-	9:50	9:56	10:05	10:12	10:20
32	9:47	-	-	9:59	10:05	10:11	10:20	10:27	10:35
36	-	10:07	10:12	-	10:20	10:26	10:35	10:42	10:50
32	10:17	-	-	10:29	10:35	10:41	10:50	10:57	11:05
36	-	10:37	10:42	-	10:50	10:56	11:04	11:11	11:18
32	10:48	-	-	10:59	11:05	11:11	11:19	11:26	11:33
36	-	11:07	11:12	-	11:20	11:26	11:34	11:41	11:48
32	11:18	-	-	11:29	11:35	11:41	11:49	11:56	12:03
36	-	11:37	11:42	-	11:50	11:56	12:04	12:11	12:18
32	11:48	-	-	11:59	12:05	12:11	12:19	12:26	12:33
After Midnight Service — Servicio después de la medianoche									
36	-	12:07	12:12	-	12:20	12:26	12:34	12:41	12:48
32	12:33	-	-	12:44	12:50	12:56	1:04	1:11	1:18
36	-	1:07	1:12	-	1:20	1:26	1:34	1:41	1:48
32	1:33	-	-	1:44	1:50	1:56	2:04	2:11	2:18

32,36
Pennsylvania Avenue Line

Effective Sunday, June 16, 2024
A partir del domingo, 16 de junio de 2024

Eastbound To Southern Avenue/Naylor Road stations

Sunday — Domingos

Route Number	Virginia Ave. & E St. NW (Potomac Park)	H St. & Madison Pl. NW (Lafayette Square)	Pennsylvania Ave. & 7th St. NW (Archives) M	Pennsylvania Ave. & 8th St. SE (Eastern Market) M	Pennsylvania & Minnesota Aves. SE (L'Enfant Square)	Naylor Rd. & Alabama Ave. SE	Erie & 31st Sts. SE (Hillcrest)	NAYLOR ROAD M	SOUTHERN AVE M
AM Service — Servicio matutino									
36	4:40	4:47	4:54	5:02	5:07	-	5:14	5:19	-
32	5:10	5:17	5:24	5:32	5:37	5:42	-	-	5:49
36	5:30	5:37	5:44	5:52	5:57	-	6:04	6:09	-
32	5:45	5:52	5:59	6:07	6:12	6:17	-	-	6:24
36	6:00	6:07	6:15	6:24	6:31	-	6:38	6:43	-
32	6:15	6:22	6:30	6:39	6:46	6:51	-	-	6:58
36	6:30	6:37	6:45	6:54	7:01	-	7:08	7:13	-
32	6:45	6:52	7:00	7:09	7:16	7:21	-	-	7:28
36	7:00	7:07	7:15	7:24	7:31	-	7:38	7:43	-
32	7:12	7:19	7:27	7:36	7:43	7:48	-	-	7:55
36	7:24	7:31	7:39	7:48	7:55	-	8:02	8:07	-
32	7:36	7:43	7:51	8:00	8:07	8:12	-	-	8:19
36	7:48	7:55	8:03	8:12	8:19	-	8:26	8:31	-
32	8:00	8:07	8:15	8:24	8:31	8:36	-	-	8:43
36	8:12	8:19	8:27	8:36	8:43	-	8:50	8:55	-
32	8:24	8:31	8:39	8:48	8:55	9:00	-	-	9:07
36	8:36	8:42	8:49	8:58	9:05	-	9:13	9:18	-
32	8:48	8:54	9:01	9:10	9:17	9:23	-	-	9:31
36	9:00	9:06	9:13	9:22	9:29	-	9:37	9:42	-
32	9:12	9:18	9:25	9:34	9:41	9:47	-	-	9:55
36	9:24	9:30	9:37	9:46	9:53	-	10:01	10:06	-
32	9:36	9:42	9:49	9:58	10:05	10:11	-	-	10:19
36	9:48	9:55	10:02	10:11	10:18	-	10:26	10:32	-
32	10:00	10:07	10:14	10:23	10:30	10:36	-	-	10:44
36	10:12	10:19	10:26	10:35	10:42	-	10:50	10:56	-
32	10:24	10:31	10:38	10:47	10:54	11:00	-	-	11:08
36	10:36	10:43	10:50	10:59	11:06	-	11:14	11:20	-
32	10:48	10:55	11:02	11:11	11:18	11:24	-	-	11:32
36	11:00	11:07	11:14	11:23	11:30	-	11:38	11:44	-
32	11:12	11:19	11:26	11:35	11:42	11:48	-	-	11:56
36	11:24	11:31	11:38	11:47	11:54	-	12:02	12:08	-
32	11:36	11:43	11:52	12:02	12:10	12:16	-	-	12:25
36	11:48	11:55	12:04	12:14	12:22	-	12:30	12:36	-
PM Service — Servicio vespertino									
32	12:00	12:07	12:16	12:26	12:34	12:40	-	-	12:49
36	12:12	12:19	12:28	12:38	12:46	-	12:54	1:00	-
32	12:24	12:31	12:40	12:50	12:58	1:04	-	-	1:13
36	12:36	12:43	12:52	1:02	1:10	-	1:18	1:24	-
32	12:48	12:55	1:04	1:14	1:22	1:28	-	-	1:37
36	1:00	1:07	1:16	1:26	1:34	-	1:42	1:48	-
32	1:12	1:19	1:28	1:38	1:46	1:52	-	-	2:01
36	1:24	1:31	1:40	1:50	1:58	-	2:06	2:12	-
32	1:36	1:44	1:53	2:04	2:12	2:18	-	-	2:27
36	1:48	1:56	2:05	2:16	2:24	-	2:32	2:38	-
32	2:00	2:08	2:17	2:28	2:36	2:42	-	-	2:51
36	2:12	2:20	2:29	2:40	2:48	-	2:56	3:02	-
32	2:24	2:32	2:41	2:52	3:00	3:06	-	-	3:15
36	2:36	2:44	2:53	3:04	3:12	-	3:20	3:26	-
32	2:48	2:56	3:05	3:16	3:24	3:30	-	-	3:39
36	3:00	3:08	3:17	3:28	3:36	-	3:44	3:50	-
32	3:12	3:20	3:29	3:40	3:48	3:54	-	-	4:03
36	3:24	3:32	3:41	3:52	4:00	-	4:08	4:14	-
32	3:36	3:44	3:53	4:04	4:12	4:18	-	-	4:27
36	3:48	3:56	4:05	4:16	4:24	-	4:32	4:38	-
32	4:00	4:08	4:17	4:28	4:36	4:42	-	-	4:51
36	4:12	4:20	4:29	4:40	4:48	-	4:56	5:02	-
32	4:24	4:32	4:41	4:52	5:00	5:06	-	-	5:15
36	4:36	4:44	4:53	5:04	5:12	-	5:20	5:26	-

32,36

Pennsylvania Avenue Line

Effective Sunday, June 16, 2024

A partir del domingo, 16 de junio de 2024

Eastbound To Southern Avenue/Naylor Road stations

Sunday — Domingos

Route Number	Virginia Ave. & E St. NW (Potomac Park)	H St. & Madison Pl. NW (Lafayette Square)	Pennsylvania Ave. & 7th St. NW (Archives) M	Pennsylvania Ave. & 8th St. SE (Eastern Market) M	Pennsylvania & Minnesota Aves. SE (L'Enfant Square)	Naylor Rd. & Alabama Ave. SE	Erie & 31st Sts. SE (Hillcrest)	NAYLOR ROAD M	SOUTHERN AVE M
PM Service — Servicio vespertino									
32	4:48	4:56	5:05	5:16	5:24	5:30	-	-	5:39
36	5:00	5:08	5:17	5:28	5:36	-	5:44	5:50	-
32	5:12	5:20	5:29	5:40	5:48	5:54	-	-	6:03
36	5:24	5:32	5:41	5:52	6:00	-	6:08	6:14	-
32	5:36	5:44	5:53	6:04	6:12	6:18	-	-	6:27
36	5:48	5:56	6:05	6:16	6:24	-	6:32	6:38	-
32	6:00	6:08	6:17	6:28	6:36	6:42	-	-	6:51
36	6:12	6:20	6:29	6:40	6:48	-	6:56	7:02	-
32	6:24	6:32	6:41	6:52	7:00	7:06	-	-	7:15
36	6:36	6:44	6:53	7:04	7:12	-	7:20	7:26	-
32	6:48	6:56	7:05	7:16	7:24	7:30	-	-	7:39
36	7:00	7:08	7:17	7:27	7:34	-	7:42	7:48	-
32	7:12	7:20	7:29	7:39	7:46	7:52	-	-	8:00
36	7:24	7:32	7:41	7:51	7:58	-	8:06	8:12	-
32	7:36	7:44	7:53	8:03	8:10	8:16	-	-	8:24
36	7:48	7:56	8:05	8:15	8:22	-	8:30	8:36	-
32	8:00	8:08	8:17	8:27	8:34	8:40	-	-	8:48
36	8:12	8:19	8:27	8:37	8:44	-	8:52	8:57	-
32	8:24	8:31	8:39	8:49	8:56	9:02	-	-	9:10
36	8:36	8:43	8:51	9:01	9:08	-	9:16	9:21	-
32	8:48	8:55	9:03	9:13	9:20	9:26	-	-	9:34
36	9:00	9:07	9:15	9:25	9:32	-	9:40	9:45	-
32	9:12	9:19	9:27	9:37	9:44	9:50	-	-	9:58
36	9:24	9:31	9:39	9:49	9:56	-	10:04	10:09	-
32	9:36	9:43	9:51	10:01	10:08	10:14	-	-	10:22
36	9:48	9:55	10:03	10:13	10:20	-	10:28	10:33	-
32	10:00	10:07	10:15	10:25	10:32	10:38	-	-	10:46
36	10:15	10:22	10:30	10:40	10:47	-	10:55	11:00	-
32	10:30	10:37	10:45	10:55	11:02	11:08	-	-	11:16
36	10:45	10:52	11:00	11:10	11:17	-	11:25	11:30	-
32	11:00	11:07	11:15	11:25	11:32	11:38	-	-	11:46
36	11:15	11:22	11:30	11:39	11:45	-	11:52	11:57	-
32	11:30	11:37	11:45	11:54	12:00	12:04	-	-	12:11
36	11:45	11:52	12:00	12:09	12:15	-	12:22	12:27	-
After Midnight Service — Servicio después de la medianoche									
32	12:00	12:07	12:15	12:24	12:30	12:34	-	-	12:41
36	12:15	12:21	12:28	12:36	12:41	-	12:46	12:50	-
32	12:30	12:36	12:43	12:51	12:56	1:00	-	-	1:07
36	12:45	12:51	12:58	1:06	1:11	-	1:16	1:20	-
32	1:00	1:06	1:13	1:21	1:26	1:30	-	-	1:37
36	1:25	1:31	1:38	1:46	1:51	-	1:56	2:00	-
32	1:55	2:01	2:08	2:16	2:21	2:25	-	-	2:32

How to use this timetable

- Use the map to find the stops closest to where you will get on and off the bus.
- Select the schedule (Weekday, Saturday, Sunday) for when you will travel. Along the top of the schedule, find the stop at or nearest the point where you will get on the bus. Follow that column down to the time you want to leave.
- Use the same method to find the times the bus is scheduled to arrive at the stop where you will get off the bus.
- If the bus stop is not listed, use the time shown for the bus stop before it as the time to wait at the stop.
- The end-of-the-line or last stop is listed in ALL CAPS on the schedule.

Cómo Usar este Horario

- Use este mapa para localizar las paradas más cercanas a donde se subirá y bajará del autobús.
- Seleccione el horario (Entre semana, sábado, domingo) de cuando viajará. A lo largo de la parte superior del horario, localice la parada o el punto más cercano a la parada en la que se subirá al autobús. Siga esa columna hacia abajo hasta la hora en la que desee salir.
- Utilice el mismo método para localizar las horas en que el autobús está programado para llegar a la parada en donde desea bajarse del autobús.
- Si la parada del autobús no está listada use la hora que se muestra en la parada anterior como la hora de espera en la parada.
- El final de la ruta o la última parada del autobús aparece en letras MAYÚSCULAS en el horario.

English-Español

Effective 10-5-24

38B

Ballston-Farragut Square Line

metrobus

Serves these locations-
Brinda servicio a estas ubicaciones

- **Ballston-MU station**
- **Clarendon station**
- **Court House station**
- **Rosslyn station**
- **Georgetown**
- **Farragut North station**
- **Farragut West station**

metrobus
4712
METROBUS

www.wmata.com
Information Anytime 202-637-7000 TTY 202-962-2033

**Washington
Metropolitan Area
Transit Authority**

*A District of Columbia,
Maryland and Virginia
Transit Partnership*

38B

Ballston-Farragut Square Line

Effective October 5, 2024

A partir del domingo, 5 de octubre de 2024

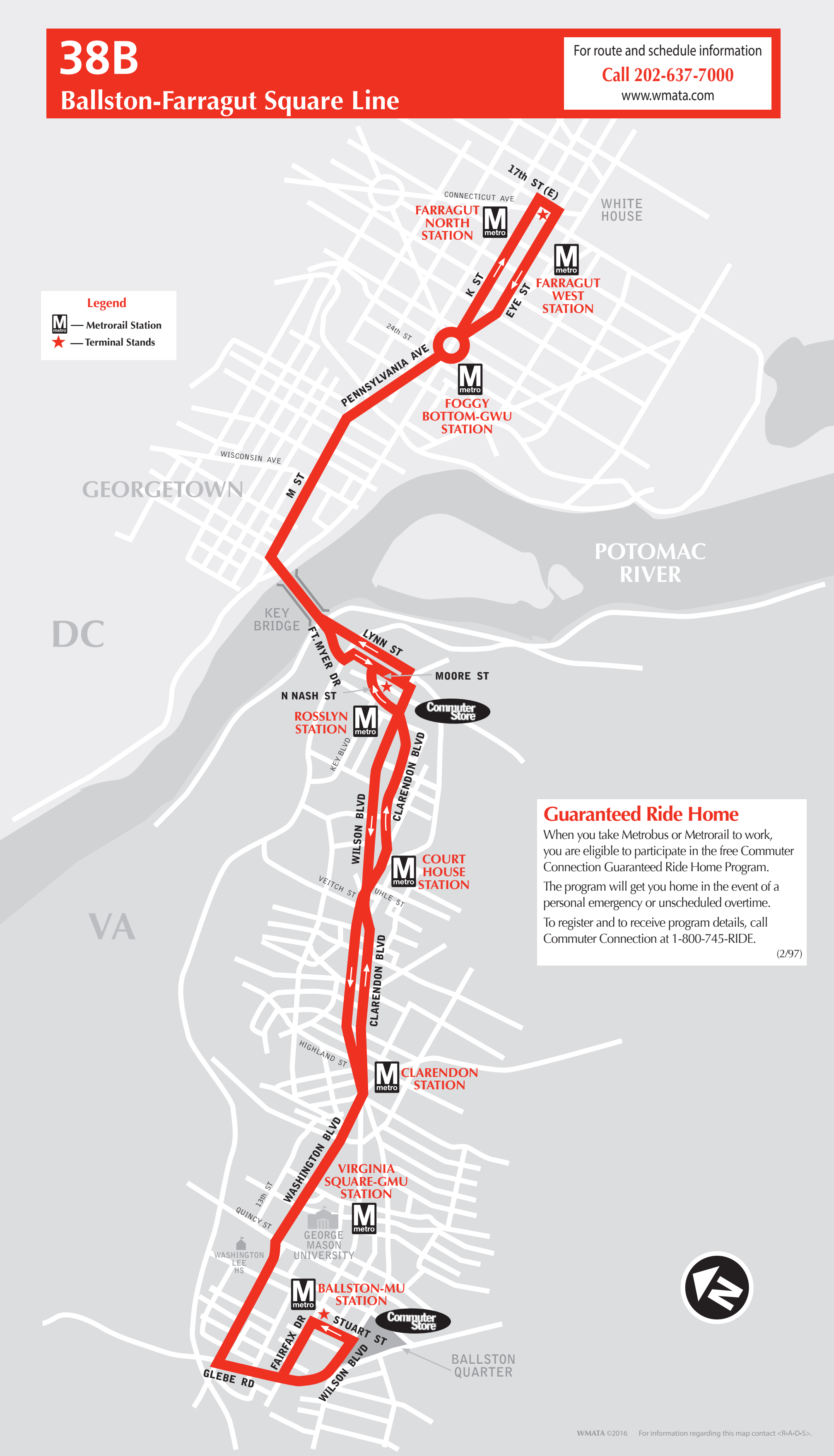
38B
Ballston-Farragut Square Line
For route and schedule information
Call 202-637-7000
www.wmata.com
Legend
Metrorail Station
Terminal Stands
17th ST (E)
CONNECTICUT AVE
FARRAGUT NORTH STATION
WHITE HOUSE
K ST
EYE ST
FARRAGUT WEST STATION
24th ST
PENNSYLVANIA AVE
FOGGY BOTTOM-GWU STATION
WISCONSIN AVE
GEORGETOWN
M ST
POTOMAC RIVER
KEY BRIDGE
DC
LYNN ST
FT. MYER DR
MOORE ST
N NASH ST
ROSSLYN STATION
Commuter Store
KEY BLVD
CLARENDON BLVD
WILSON BLVD
COURT HOUSE STATION
VEITCH ST
UHLE ST
VA
HIGHLAND ST
CLARENDON STATION
WASHINGTON BLVD
VIRGINIA SQUARE-GMU STATION
13th ST
QUINCY ST
GEORGE MASON UNIVERSITY
WASHINGTON LEE HS
BALLSTON-MU STATION
STUART ST
FAIRFAX DR
GLEBE RD
WILSON BLVD
BALLSTON QUARTER
WMATA ©2016 For information regarding this map contact <R•A•D•S>.

Guaranteed Ride Home

When you take Metrobus or Metrorail to work, you are eligible to participate in the free Commuter Connection Guaranteed Ride Home Program.

The program will get you home in the event of a personal emergency or unscheduled overtime.

To register and to receive program details, call Commuter Connection at 1-800-745-RIDE.

(2/97)

38B

Ballston-Farragut Square Line

Effective October 5, 2024

A partir del domingo, 5 de octubre de 2024

► Westbound To Ballston-MU station

Monday thru Friday — De Lunes a viernes

Route Number	17th (E) & I Sts. NW (Farragut N&W) M	Pennsylvania Ave. & 24th St. NW	M St. & Wisconsin Ave. NW (Georgetown)	ROSSLYN M	Court House M	Clarendon M	Washington Blvd. & Quincy St.	BALLSTON-MU M
AM Service — Servicio matutino								
38B	5:45	5:52	5:57	6:04	6:10	6:13	6:16	6:22
38B	6:15	6:22	6:27	6:34	6:40	6:43	6:46	6:52
38B	6:30	6:37	6:42	6:49	6:55	6:58	7:01	7:07
38B	6:45	6:52	6:57	7:04	7:10	7:13	7:16	7:22
38B	7:00	7:07	7:12	7:19	7:25	7:28	7:31	7:37
38B	7:15	7:22	7:28	7:35	7:42	7:45	7:49	7:55
38B	7:30	7:37	7:43	7:50	7:57	8:00	8:04	8:10
38B	7:45	7:52	7:58	8:05	8:12	8:15	8:19	8:25
38B	8:05	8:12	8:18	8:25	8:32	8:35	8:39	8:45
38B	8:25	8:32	8:38	8:45	8:52	8:55	8:59	9:05
38B	8:45	8:52	8:58	9:05	9:12	9:15	9:19	9:25
38B	9:00	9:07	9:13	9:20	9:27	9:30	9:34	9:40
38B	9:15	9:22	9:28	9:35	9:42	9:45	9:49	9:55
38B	9:30	9:37	9:43	9:50	9:57	10:00	10:04	10:10
38B	9:45	9:52	9:58	10:05	10:12	10:15	10:19	10:25
38B	10:00	10:07	10:13	10:20	10:27	10:30	10:34	10:40
38B	10:15	10:22	10:28	10:35	10:42	10:45	10:49	10:55
38B	10:30	10:37	10:43	10:50	10:57	11:00	11:04	11:10
38B	10:45	10:52	10:58	11:05	11:12	11:15	11:19	11:25
38B	11:00	11:07	11:13	11:20	11:27	11:30	11:34	11:40
38B	11:15	11:22	11:28	11:35	11:42	11:45	11:49	11:55
38B	11:30	11:37	11:43	11:50	11:57	12:00	12:04	12:10
38B	11:45	11:52	11:58	12:05	12:12	12:15	12:19	12:25

38B
Ballston-Farragut Square Line

Effective October 5, 2024

A partir del domingo, 5 de octubre de 2024

Westbound To Ballston-MU station

Monday thru Friday — De Lunes a viernes

Route Number	17th (E) & I Sts. NW (Farragut N&W) M	Pennsylvania Ave. & 24th St. NW	M St. & Wisconsin Ave. NW (Georgetown)	Rosslyn M	Court House M	Clarendon M	Washington Blvd. & Quincy St.	BALLSTON-MU M
PM Service — Servicio vespertino								
38B	12:00	12:07	12:13	12:20	12:27	12:30	12:34	12:40
38B	12:15	12:22	12:28	12:35	12:42	12:45	12:49	12:55
38B	12:30	12:37	12:43	12:50	12:57	1:00	1:04	1:10
38B	12:45	12:52	12:58	1:05	1:12	1:15	1:19	1:25
38B	1:00	1:07	1:13	1:20	1:27	1:30	1:34	1:40
38B	1:15	1:22	1:28	1:35	1:42	1:45	1:49	1:55
38B	1:30	1:37	1:43	1:50	1:57	2:00	2:04	2:10
38B	1:45	1:52	1:58	2:05	2:12	2:15	2:19	2:25
38B	2:00	2:07	2:13	2:20	2:27	2:30	2:34	2:40
38B	2:15	2:22	2:28	2:35	2:42	2:45	2:49	2:55
38B	2:30	2:37	2:44	2:51	2:58	3:02	3:06	3:13
38B	2:45	2:52	2:59	3:06	3:13	3:17	3:21	3:28
38B	3:00	3:07	3:14	3:21	3:28	3:32	3:36	3:43
38B	3:15	3:22	3:29	3:36	3:43	3:47	3:51	3:58
38B	3:30	3:37	3:44	3:51	3:58	4:02	4:06	4:13
38B	3:45	3:52	3:59	4:06	4:13	4:17	4:21	4:28
38B	4:00	4:07	4:14	4:21	4:28	4:32	4:36	4:43
38B	4:15	4:22	4:29	4:36	4:43	4:47	4:51	4:58
38B	4:30	4:38	4:48	4:56	5:03	5:07	5:11	5:18
38B	4:45	4:53	5:03	5:11	5:18	5:22	5:26	5:33
38B	5:00	5:08	5:18	5:26	5:33	5:37	5:41	5:48
38B	5:15	5:23	5:33	5:41	5:48	5:52	5:56	6:03
38B	5:30	5:38	5:48	5:56	6:03	6:07	6:11	6:18
38B	5:45	5:53	6:03	6:11	6:18	6:22	6:26	6:33
38B	6:00	6:08	6:18	6:26	6:33	6:37	6:41	6:48
38B	6:15	6:23	6:33	6:41	6:48	6:52	6:56	7:03
38B	6:30	6:38	6:48	6:56	7:03	7:07	7:11	7:18
38B	6:45	6:52	6:58	7:05	7:11	7:14	7:17	7:23
38B	7:00	7:07	7:13	7:20	7:26	7:29	7:32	7:38
38B	7:15	7:22	7:28	7:35	7:41	7:44	7:47	7:53
38B	7:30	7:37	7:43	7:50	7:56	7:59	8:02	8:08
38B	7:45	7:52	7:58	8:05	8:11	8:14	8:17	8:23
38B	8:00	8:07	8:13	8:20	8:26	8:29	8:32	8:38
38B	8:15	8:22	8:28	8:35	8:41	8:44	8:47	8:53
38B	8:45	8:51	8:57	9:03	9:09	9:12	9:15	9:21
38B	9:15	9:21	9:27	9:33	9:39	9:42	9:45	9:51
38B	9:45	9:51	9:57	10:03	10:09	10:12	10:15	10:21
38B	10:15	10:21	10:27	10:33	10:39	10:42	10:45	10:51
38B	10:45	10:51	10:57	11:03	11:09	11:12	11:15	11:21
38B	11:15	11:21	11:27	11:33	11:39	11:42	11:45	11:51
38B	11:45	11:51	11:57	12:03	12:09	12:12	12:15	12:21
After Midnight Service — Servicio después de la medianoche								
38B	12:15	12:20	12:25	12:31	12:36	12:39	12:42	12:48
38B	12:45	12:50	12:55	1:01	1:06	1:09	1:12	1:18
38B	1:15	1:20	1:25	1:31	1:36	1:39	1:42	1:48
38B	1:45	1:50	1:55	2:01	2:06	2:09	2:12	2:18

38B

Ballston-Farragut Square Line

Effective October 5, 2024

A partir del domingo, 5 de octubre de 2024

► Eastbound To Farragut North/Farragut West stations

Monday thru Friday — De Lunes a viernes

Route Number	Ballston-MU Ⓜ	Washington Blvd. & Quincy St.	Clarendon Ⓜ	Court House Ⓜ	Rosslyn Ⓜ	M St. & Wisconsin Ave. NW (Georgetown)	Pennsylvania Ave. & 24th St. NW	17th (E) & I Sts. NW (Farragut N&W) # Ⓜ
AM Service — Servicio matutino								
38B	5:30	5:36	5:41	5:44	5:50	5:54	5:57	6:04
38B	5:45	5:51	5:56	5:59	6:05	6:09	6:12	6:19
38B	6:00	6:06	6:11	6:14	6:20	6:24	6:27	6:34
38B	6:15	6:21	6:26	6:29	6:35	6:39	6:42	6:49
38B	6:30	6:36	6:41	6:45	6:52	6:57	7:01	7:08
38B	6:45	6:51	6:56	7:00	7:07	7:12	7:16	7:23
38B	7:00	7:06	7:11	7:15	7:22	7:27	7:31	7:38
38B	7:15	7:21	7:26	7:30	7:37	7:42	7:46	7:53
38B	7:30	7:36	7:41	7:45	7:53	8:01	8:06	8:16
38B	7:45	7:51	7:56	8:00	8:08	8:16	8:21	8:31
38B	8:00	8:06	8:11	8:15	8:23	8:31	8:36	8:46
38B	8:15	8:21	8:26	8:30	8:38	8:46	8:51	9:01
38B	8:30	8:36	8:41	8:45	8:53	9:01	9:06	9:16
38B	8:45	8:51	8:56	9:00	9:08	9:16	9:21	9:31
38B	9:00	9:06	9:11	9:14	9:21	9:28	9:32	9:40
38B	9:15	9:21	9:26	9:29	9:36	9:43	9:47	9:55
38B	9:30	9:36	9:41	9:44	9:51	9:58	10:02	10:10
38B	9:45	9:51	9:56	9:59	10:06	10:12	10:16	10:23
38B	10:00	10:06	10:11	10:14	10:21	10:27	10:31	10:38
38B	10:15	10:21	10:26	10:29	10:36	10:42	10:46	10:53
38B	10:30	10:36	10:41	10:44	10:51	10:57	11:01	11:08
38B	10:45	10:51	10:56	10:59	11:06	11:12	11:16	11:23
38B	11:00	11:06	11:11	11:14	11:21	11:27	11:31	11:38
38B	11:15	11:21	11:26	11:29	11:36	11:42	11:46	11:53
38B	11:30	11:36	11:41	11:44	11:51	11:57	12:01	12:08
38B	11:45	11:51	11:56	11:59	12:06	12:12	12:16	12:23

— *Buses are signed FARRAGUT SQUARE*

38B
Ballston-Farragut Square Line

Effective October 5, 2024
A partir del domingo, 5 de octubre de 2024

► Eastbound To Farragut North/Farragut West stations

Monday thru Friday — De Lunes a viernes

Route Number	Ballston-MU M	Washington Blvd. & Quincy St.	Clarendon M	Court House M	Rosslyn M	M St. & Wisconsin Ave. NW (Georgetown)	Pennsylvania Ave. & 24th St. NW	17th (E) & I Sts. NW (Farragut N&W) # M
PM Service — Servicio vespertino								
38B	12:00	12:06	12:11	12:14	12:21	12:27	12:31	12:38
38B	12:15	12:21	12:26	12:29	12:36	12:42	12:46	12:53
38B	12:30	12:36	12:41	12:44	12:51	12:57	1:01	1:08
38B	12:45	12:51	12:56	12:59	1:06	1:12	1:16	1:23
38B	1:00	1:06	1:11	1:14	1:21	1:27	1:31	1:38
38B	1:15	1:21	1:26	1:29	1:36	1:42	1:46	1:53
38B	1:30	1:36	1:41	1:44	1:51	1:57	2:01	2:08
38B	1:45	1:51	1:56	1:59	2:06	2:12	2:16	2:23
38B	2:00	2:06	2:11	2:14	2:21	2:27	2:31	2:38
38B	2:15	2:21	2:26	2:29	2:36	2:42	2:46	2:53
38B	2:30	2:36	2:41	2:44	2:51	2:57	3:01	3:08
38B	2:45	2:52	2:57	3:01	3:08	3:15	3:20	3:28
38B	3:00	3:07	3:12	3:16	3:23	3:30	3:35	3:43
38B	3:15	3:22	3:27	3:31	3:38	3:45	3:50	3:58
38B	3:30	3:37	3:42	3:46	3:53	4:00	4:05	4:13
38B	3:45	3:52	3:57	4:01	4:08	4:15	4:20	4:28
38B	4:00	4:07	4:12	4:16	4:23	4:30	4:35	4:43
38B	4:15	4:22	4:27	4:31	4:38	4:45	4:50	4:58
38B	4:30	4:37	4:43	4:47	4:54	5:01	5:07	5:16
38B	4:45	4:52	4:58	5:02	5:09	5:16	5:22	5:31
38B	5:00	5:07	5:13	5:17	5:24	5:31	5:37	5:46
38B	5:15	5:22	5:28	5:32	5:39	5:46	5:52	6:01
38B	5:30	5:37	5:43	5:47	5:54	6:01	6:07	6:16
38B	5:40	5:47	5:53	5:57	6:04	6:11	6:17	6:26
38B	6:00	6:07	6:12	6:16	6:23	6:28	6:33	6:40
38B	6:15	6:22	6:27	6:31	6:38	6:43	6:48	6:55
38B	6:30	6:37	6:42	6:46	6:53	6:58	7:03	7:10
38B	6:45	6:52	6:57	7:01	7:08	7:13	7:18	7:25
38B	7:00	7:06	7:11	7:15	7:22	7:27	7:31	7:38
38B	7:15	7:21	7:26	7:30	7:37	7:42	7:46	7:53
38B	7:30	7:36	7:41	7:45	7:52	7:57	8:01	8:08
38B	8:00	8:05	8:08	8:11	8:17	8:22	8:26	8:32
38B	8:30	8:35	8:38	8:41	8:47	8:52	8:56	9:02
38B	9:00	9:05	9:08	9:11	9:17	9:22	9:26	9:32
38B	9:30	9:35	9:38	9:41	9:47	9:52	9:56	10:02
38B	10:00	10:05	10:08	10:11	10:17	10:22	10:26	10:32
38B	10:30	10:35	10:38	10:41	10:47	10:52	10:56	11:02
38B	11:00	11:05	11:08	11:11	11:17	11:22	11:26	11:32
38B	11:30	11:35	11:38	11:41	11:47	11:52	11:56	12:02
After Midnight Service — Servicio después de la medianoche								
38B	12:00	12:05	12:08	12:11	12:17	12:22	12:26	12:32
38B	12:30	12:35	12:38	12:41	12:47	12:52	12:56	1:02
38B	1:00	1:05	1:08	1:10	1:17	1:21	1:24	1:30
38B	1:30	1:35	1:38	1:40	1:47	1:51	1:54	2:00
38B	2:00	2:05	2:08	2:10	2:17	2:21	2:24	2:30

— *Buses are signed FARRAGUT SQUARE*

38B

Ballston-Farragut Square Line

Effective October 5, 2024

A partir del domingo, 5 de octubre de 2024

Westbound To Ballston-MU/Rosslyn

Saturday — Sábados

Route Number	17th (E) & I Sts. NW (Farragut N&W)	Pennsylvania Ave. & 24th St. NW	M St. & Wisconsin Ave. NW (Georgetown)	ROSSLYN	Court House	Clarendon	Washington Blvd. & Quincy St.	BALLSTON-MU
AM Service — Servicio matutino								
38B	5:45	5:50	5:54	6:00	6:06	6:09	6:12	6:18
38B	6:15	6:20	6:24	6:30	6:36	6:39	6:42	6:48
38B	6:45	6:50	6:54	7:00	7:06	7:09	7:12	7:18
38B	7:15	7:20	7:24	7:30	7:36	7:39	7:42	7:48
38B	7:42	7:47	7:52	7:59	8:06	8:09	8:12	8:18
38B	8:12	8:17	8:22	8:29	8:36	8:39	8:42	8:48
38B	8:40	8:46	8:52	8:59	9:06	9:09	9:12	9:18
38B	9:10	9:16	9:22	9:29	9:36	9:39	9:42	9:48
38B	9:40	9:46	9:52	9:59	10:06	10:09	10:12	10:18
38B	10:10	10:16	10:22	10:29	10:36	10:39	10:42	10:48
38B	10:41	10:47	10:55	11:03	11:10	11:14	11:18	11:24
38B	11:11	11:17	11:25	11:33	11:40	11:44	11:48	11:54
38B	11:41	11:47	11:55	12:03	12:10	12:14	12:18	12:24
PM Service — Servicio vespertino								
38B	12:11	12:17	12:25	12:33	12:40	12:44	12:48	12:54
38B	12:43	12:49	12:57	1:05	1:12	1:16	1:20	1:26
38B	1:13	1:19	1:27	1:35	1:42	1:46	1:50	1:56
38B	1:41	1:48	1:57	2:05	2:12	2:16	2:20	2:26
38B	2:11	2:18	2:27	2:35	2:42	2:46	2:50	2:56
38B	2:41	2:48	2:57	3:05	3:12	3:16	3:20	3:26
38B	3:11	3:18	3:27	3:35	3:42	3:46	3:50	3:56
38B	3:26	3:33	3:42	3:50	-	-	-	-
38B	3:41	3:48	3:57	4:05	4:12	4:16	4:20	4:26
38B	3:56	4:03	4:12	4:20	-	-	-	-
38B	4:11	4:18	4:27	4:35	4:42	4:46	4:50	4:56
38B	4:26	4:33	4:42	4:50	-	-	-	-
38B	4:41	4:48	4:57	5:05	5:12	5:16	5:20	5:26
38B	4:56	5:03	5:12	5:20	-	-	-	-
38B	5:11	5:18	5:27	5:35	5:42	5:46	5:50	5:56
38B	5:26	5:33	5:42	5:50	-	-	-	-
38B	5:41	5:48	5:57	6:05	6:12	6:16	6:20	6:26
38B	5:56	6:03	6:12	6:20	-	-	-	-
38B	6:11	6:18	6:27	6:35	6:42	6:46	6:50	6:56
38B	6:26	6:33	6:42	6:50	-	-	-	-
38B	6:46	6:52	6:59	7:06	7:12	7:16	7:19	7:26
38B	7:09	7:15	7:22	7:29	7:35	7:39	7:42	7:49
38B	7:39	7:45	7:52	7:59	8:05	8:09	8:12	8:19
38B	8:09	8:15	8:22	8:29	8:35	8:39	8:42	8:49
38B	8:39	8:45	8:52	8:59	9:05	9:09	9:12	9:19
38B	9:09	9:15	9:22	9:29	9:35	9:39	9:42	9:49
38B	9:39	9:45	9:52	9:59	10:05	10:09	10:12	10:19
38B	10:09	10:15	10:22	10:29	10:35	10:39	10:42	10:49
38B	10:42	10:48	10:53	10:59	11:05	11:09	11:13	11:19
38B	11:12	11:18	11:23	11:29	11:35	11:39	11:43	11:49
38B	11:42	11:48	11:53	11:59	12:05	12:09	12:13	12:19
After Midnight Service — Servicio después de la medianoche								
38B	12:11	12:17	12:22	12:28	12:34	12:38	12:42	12:48
38B	12:41	12:47	12:52	12:58	1:04	1:08	1:12	1:18
38B	1:11	1:17	1:22	1:28	1:34	1:38	1:42	1:48
38B	1:41	1:47	1:52	1:58	2:04	2:08	2:12	2:18

On five Federal holidays, Juneteenth, Columbus Day, Veterans' Day, Martin Luther King, Jr. Day, and Presidents' Day, the Saturday schedule will be in effect.

Metrobus proveerá servicio con horario de sábado durante los cinco días festivos de Juneteenth, Columbus Day, Veterans Day, Martin Luther King Jr. Day, y Presidents' Day.

38B
Ballston-Farragut Square Line

Effective October 5, 2024
A partir del domingo, 5 de octubre de 2024

Eastbound To Farragut North/Farragut West stations

Saturday — Sábados

Route Number	Ballston-MU Ⓜ	Washington Blvd. & Quincy St.	Clarendon Ⓜ	Court House Ⓜ	Rosslyn Ⓜ	M St. & Wisconsin Ave. NW (Georgetown)	Pennsylvania Ave. & 24th St. NW	17th (E) & I Sts. NW (Farragut N&W) # Ⓜ
AM Service — Servicio matutino								
38B	5:30	5:35	5:39	5:41	5:47	5:51	5:54	6:00
38B	6:00	6:05	6:09	6:11	6:17	6:21	6:24	6:30
38B	6:30	6:35	6:39	6:41	6:47	6:51	6:54	7:00
38B	7:00	7:06	7:11	7:14	7:21	7:26	7:30	7:36
38B	7:30	7:36	7:41	7:44	7:51	7:56	8:00	8:06
38B	8:00	8:06	8:11	8:14	8:21	8:26	8:30	8:36
38B	8:30	8:36	8:41	8:44	8:51	8:56	9:00	9:06
38B	9:00	9:06	9:11	9:14	9:21	9:26	9:30	9:36
38B	9:30	9:36	9:41	9:44	9:51	9:56	10:00	10:06
38B	10:00	10:06	10:11	10:14	10:21	10:26	10:30	10:36
38B	10:30	10:36	10:41	10:45	10:53	11:02	11:06	11:12
38B	11:00	11:06	11:11	11:15	11:23	11:32	11:36	11:42
38B	11:30	11:36	11:41	11:45	11:53	12:02	12:06	12:12
PM Service — Servicio vespertino								
38B	12:00	12:06	12:11	12:15	12:23	12:32	12:36	12:42
38B	12:30	12:36	12:41	12:46	12:54	1:07	1:12	1:18
38B	1:00	1:06	1:11	1:16	1:24	1:37	1:42	1:48
38B	1:30	1:36	1:41	1:46	1:54	2:07	2:12	2:18
38B	2:00	2:06	2:11	2:16	2:24	2:37	2:42	2:48
38B	2:30	2:36	2:41	2:46	2:54	3:07	3:12	3:18
38B	3:00	3:06	3:11	3:16	3:24	3:37	3:42	3:48
38B	3:30	3:36	3:41	3:46	3:54	4:07	4:12	4:18
38B	-	-	-	-	4:09	4:22	4:27	4:33
38B	4:00	4:06	4:11	4:16	4:24	4:37	4:42	4:48
38B	-	-	-	-	4:39	4:52	4:57	5:03
38B	4:30	4:36	4:41	4:46	4:54	5:07	5:12	5:18
38B	-	-	-	-	5:09	5:22	5:27	5:33
38B	5:00	5:06	5:11	5:16	5:24	5:37	5:42	5:48
38B	-	-	-	-	5:39	5:48	5:53	5:59
38B	5:30	5:36	5:41	5:46	5:54	6:07	6:12	6:18
38B	6:00	6:05	6:10	6:14	6:21	6:30	6:35	6:41
38B	6:30	6:35	6:40	6:44	6:51	7:00	7:05	7:11
38B	7:00	7:05	7:10	7:14	7:21	7:30	7:35	7:41
38B	7:30	7:36	7:41	7:44	7:50	7:55	7:59	8:06
38B	8:00	8:06	8:11	8:14	8:20	8:25	8:29	8:36
38B	8:30	8:36	8:41	8:44	8:50	8:55	8:59	9:06
38B	9:00	9:06	9:11	9:14	9:20	9:25	9:29	9:36
38B	9:30	9:36	9:41	9:44	9:50	9:55	9:59	10:06
38B	10:00	10:06	10:11	10:14	10:20	10:25	10:29	10:36
38B	10:30	10:36	10:41	10:44	10:50	10:55	10:59	11:06
38B	11:00	11:06	11:11	11:14	11:20	11:25	11:29	11:36
38B	11:30	11:36	11:41	11:44	11:50	11:55	11:59	12:06
After Midnight Service — Servicio después de la medianoche								
38B	12:00	12:06	12:11	12:14	12:20	12:25	12:29	12:36
38B	12:30	12:35	12:39	12:41	12:46	12:50	12:53	1:00
38B	1:00	1:05	1:09	1:11	1:16	1:20	1:23	1:30
38B	1:30	1:35	1:39	1:41	1:46	1:50	1:53	2:00
38B	2:00	2:05	2:09	2:11	2:16	2:20	2:23	2:30

# — Buses are signed FARRAGUT SQUARE.

On five Federal holidays, Juneteenth, Columbus Day, Veterans' Day, Martin Luther King, Jr. Day, and Presidents' Day, the Saturday schedule will be in effect.

Metrobus proveerá servicio con horario de sábado durante los cinco días festivos de Juneteenth, Columbus Day, Veterans Day, Martin Luther King Jr. Day, y Presidents' Day.

38B

Ballston-Farragut Square Line

Effective October 5, 2024

A partir del domingo, 5 de octubre de 2024

Westbound To Ballston-MU/Rosslyn

Sunday — Domingos

Route Number	17th (E) & I Sts. NW (Farragut N&W)	Pennsylvania Ave. & 24th St. NW	M St. & Wisconsin Ave. NW (Georgetown)	ROSSLYN	Court House	Clarendon	Washington Blvd. & Quincy St.	BALLSTON-MU
AM Service — Servicio matutino								
38B	5:45	5:50	5:55	6:01	6:07	6:10	6:13	6:18
38B	6:15	6:20	6:25	6:31	6:37	6:40	6:43	6:48
38B	6:45	6:50	6:55	7:01	7:07	7:10	7:13	7:18
38B	7:15	7:20	7:25	7:31	7:37	7:40	7:43	7:48
38B	7:45	7:50	7:55	8:01	8:07	8:10	8:13	8:18
38B	8:15	8:20	8:25	8:31	8:37	8:40	8:43	8:48
38B	8:45	8:50	8:55	9:01	9:07	9:10	9:13	9:18
38B	9:15	9:20	9:25	9:31	9:37	9:40	9:43	9:48
38B	9:45	9:50	9:55	10:01	10:07	10:10	10:13	10:18
38B	10:11	10:16	10:21	10:28	10:35	10:39	10:43	10:48
38B	10:47	10:52	10:57	11:04	11:11	11:15	11:19	11:24
38B	11:17	11:22	11:27	11:34	11:41	11:45	11:49	11:54
38B	11:47	11:52	11:57	12:04	12:11	12:15	12:19	12:24
PM Service — Servicio vespertino								
38B	12:13	12:19	12:26	12:34	12:41	12:45	12:48	12:54
38B	12:45	12:51	12:58	1:06	1:13	1:17	1:20	1:26
38B	1:15	1:21	1:28	1:36	1:43	1:47	1:50	1:56
38B	1:45	1:51	1:58	2:06	2:13	2:17	2:20	2:26
38B	2:15	2:21	2:28	2:36	2:43	2:47	2:50	2:56
38B	2:45	2:51	2:58	3:06	3:13	3:17	3:20	3:26
38B	3:00	3:06	3:13	3:21	-	-	-	-
38B	3:15	3:21	3:28	3:36	3:43	3:47	3:50	3:56
38B	3:30	3:36	3:43	3:51	-	-	-	-
38B	3:45	3:51	3:58	4:06	4:13	4:17	4:20	4:26
38B	4:00	4:06	4:13	4:21	-	-	-	-
38B	4:15	4:21	4:28	4:36	4:43	4:47	4:50	4:56
38B	4:30	4:36	4:43	4:51	-	-	-	-
38B	4:45	4:51	4:58	5:06	5:13	5:17	5:20	5:26
38B	5:00	5:06	5:13	5:21	-	-	-	-
38B	5:15	5:21	5:28	5:36	5:43	5:47	5:50	5:56
38B	5:30	5:36	5:43	5:51	-	-	-	-
38B	5:45	5:51	5:58	6:06	6:13	6:17	6:20	6:26
38B	6:00	6:06	6:13	6:21	-	-	-	-
38B	6:15	6:21	6:28	6:36	6:43	6:47	6:50	6:56
38B	6:30	6:36	6:43	6:51	-	-	-	-
38B	6:50	6:56	7:02	7:08	7:14	7:17	7:20	7:26
38B	7:13	7:19	7:25	7:31	7:37	7:40	7:43	7:49
38B	7:43	7:49	7:55	8:01	8:07	8:10	8:13	8:19
38B	8:13	8:19	8:25	8:31	8:37	8:40	8:43	8:49
38B	8:43	8:49	8:55	9:01	9:07	9:10	9:13	9:19
38B	9:13	9:19	9:25	9:31	9:37	9:40	9:43	9:49
38B	9:43	9:49	9:55	10:01	10:07	10:10	10:13	10:19
38B	10:13	10:19	10:25	10:31	10:37	10:40	10:43	10:49
38B	10:43	10:49	10:55	11:01	11:07	11:10	11:13	11:19
38B	11:13	11:19	11:25	11:31	11:37	11:40	11:43	11:49
38B	11:43	11:49	11:55	12:01	12:07	12:10	12:13	12:19
After Midnight Service — Servicio después de la medianoche								
38B	12:15	12:21	12:27	12:33	12:39	12:42	12:45	12:51
38B	12:45	12:50	12:54	1:00	1:05	1:07	1:10	1:16
38B	1:15	1:20	1:24	1:30	1:35	1:37	1:40	1:46
38B	1:45	1:50	1:54	2:00	2:05	2:07	2:10	2:16

38B
Ballston-Farragut Square Line

Effective October 5, 2024

A partir del domingo, 5 de octubre de 2024

Eastbound To Farragut North/Farragut West stations

Sunday — Domingos

Route Number	Ballston-MU M	Washington Blvd. & Quincy St.	Clarendon M	Court House M	Rosslyn M	M St. & Wisconsin Ave. NW (Georgetown)	Pennsylvania Ave. & 24th St. NW	17th (E) & I Sts. NW (Farragut N&W) # M
AM Service — Servicio matutino								
38B	5:30	5:35	5:39	5:42	5:48	5:52	5:55	6:02
38B	6:00	6:05	6:09	6:12	6:18	6:22	6:25	6:32
38B	6:30	6:35	6:39	6:42	6:48	6:52	6:55	7:02
38B	7:00	7:05	7:09	7:12	7:18	7:22	7:25	7:32
38B	7:30	7:35	7:39	7:42	7:48	7:52	7:55	8:02
38B	8:00	8:05	8:09	8:12	8:18	8:22	8:25	8:32
38B	8:30	8:35	8:39	8:42	8:48	8:52	8:55	9:02
38B	9:00	9:05	9:09	9:12	9:18	9:22	9:25	9:32
38B	9:30	9:35	9:39	9:42	9:49	9:55	9:59	10:06
38B	10:00	10:05	10:09	10:12	10:19	10:25	10:29	10:36
38B	10:30	10:35	10:39	10:42	10:49	10:55	10:59	11:06
38B	11:00	11:05	11:09	11:12	11:19	11:25	11:29	11:36
38B	11:30	11:36	11:41	11:45	11:52	11:59	12:03	12:10
PM Service — Servicio vespertino								
38B	12:00	12:06	12:11	12:15	12:22	12:29	12:33	12:40
38B	12:30	12:36	12:41	12:45	12:52	12:59	1:03	1:10
38B	1:00	1:06	1:11	1:15	1:22	1:29	1:33	1:40
38B	1:30	1:36	1:41	1:45	1:52	1:59	2:03	2:10
38B	2:00	2:06	2:11	2:15	2:22	2:29	2:33	2:40
38B	2:30	2:36	2:41	2:45	2:52	2:59	3:03	3:10
38B	3:00	3:06	3:11	3:15	3:22	3:29	3:33	3:40
38B	-	-	-	-	3:37	3:44	3:48	3:55
38B	3:30	3:36	3:41	3:45	3:52	3:59	4:03	4:10
38B	-	-	-	-	4:07	4:14	4:18	4:25
38B	4:00	4:06	4:11	4:15	4:22	4:29	4:33	4:40
38B	-	-	-	-	4:37	4:44	4:48	4:55
38B	4:30	4:36	4:41	4:45	4:52	4:59	5:03	5:10
38B	-	-	-	-	5:07	5:14	5:18	5:25
38B	5:00	5:06	5:11	5:15	5:22	5:29	5:33	5:40
38B	-	-	-	-	5:37	5:44	5:48	5:55
38B	5:30	5:36	5:41	5:45	5:52	5:59	6:03	6:10
38B	-	-	-	-	6:07	6:12	6:16	6:22
38B	6:00	6:06	6:11	6:15	6:22	6:29	6:33	6:40
38B	6:30	6:36	6:41	6:44	6:50	6:55	6:59	7:05
38B	7:00	7:06	7:11	7:14	7:20	7:25	7:29	7:35
38B	7:30	7:36	7:41	7:44	7:50	7:55	7:59	8:05
38B	8:00	8:06	8:11	8:14	8:20	8:25	8:29	8:35
38B	8:30	8:36	8:41	8:44	8:50	8:55	8:59	9:05
38B	9:00	9:06	9:11	9:14	9:20	9:25	9:29	9:35
38B	9:30	9:36	9:41	9:44	9:50	9:55	9:59	10:05
38B	10:00	10:05	10:09	10:11	10:16	10:20	10:23	10:29
38B	10:30	10:35	10:39	10:41	10:46	10:50	10:53	10:59
38B	11:00	11:05	11:09	11:11	11:16	11:20	11:23	11:29
38B	11:30	11:35	11:39	11:41	11:46	11:50	11:53	11:59
After Midnight Service — Servicio después de la medianoche								
38B	12:00	12:05	12:09	12:11	12:16	12:20	12:23	12:29
38B	12:30	12:35	12:39	12:41	12:46	12:50	12:53	12:59
38B	1:00	1:05	1:09	1:11	1:16	1:20	1:23	1:29
38B	1:30	1:35	1:38	1:40	1:45	1:48	1:51	1:56
38B	2:00	2:05	2:08	2:10	2:15	2:18	2:21	2:26

— *Buses are signed FARRAGUT SQUARE.*

How to use this timetable

- Use the map to find the stops closest to where you will get on and off the bus.
- Select the schedule (Weekday, Saturday, Sunday) for when you will travel. Along the top of the schedule, find the stop at or nearest the point where you will get on the bus. Follow that column down to the time you want to leave.
- Use the same method to find the times the bus is scheduled to arrive at the stop where you will get off the bus.
- If the bus stop is not listed, use the time shown for the bus stop before it as the time to wait at the stop.
- The end-of-the-line or last stop is listed in ALL CAPS on the schedule.

Cómo Usar este Horario

- Use este mapa para localizar las paradas más cercanas a donde se subirá y bajará del autobús.
- Seleccione el horario (Entre semana, sábado, domingo) de cuando viajará. A lo largo de la parte superior del horario, localice la parada o el punto más cercano a la parada en la que se subirá al autobús. Siga esa columna hacia abajo hasta la hora en la que desee salir.
- Utilice el mismo método para localizar las horas en que el autobús está programado para llegar a la parada en donde desea bajarse del autobús.
- Si la parada del autobús no está listada use la hora que se muestra en la parada anterior como la hora de espera en la parada.
- El final de la ruta o la última parada del autobús aparece en letras MAYÚSCULAS en el horario.

English-Español Schedule 6-25-23

42,43

Mount Pleasant Line

metrobus ♿

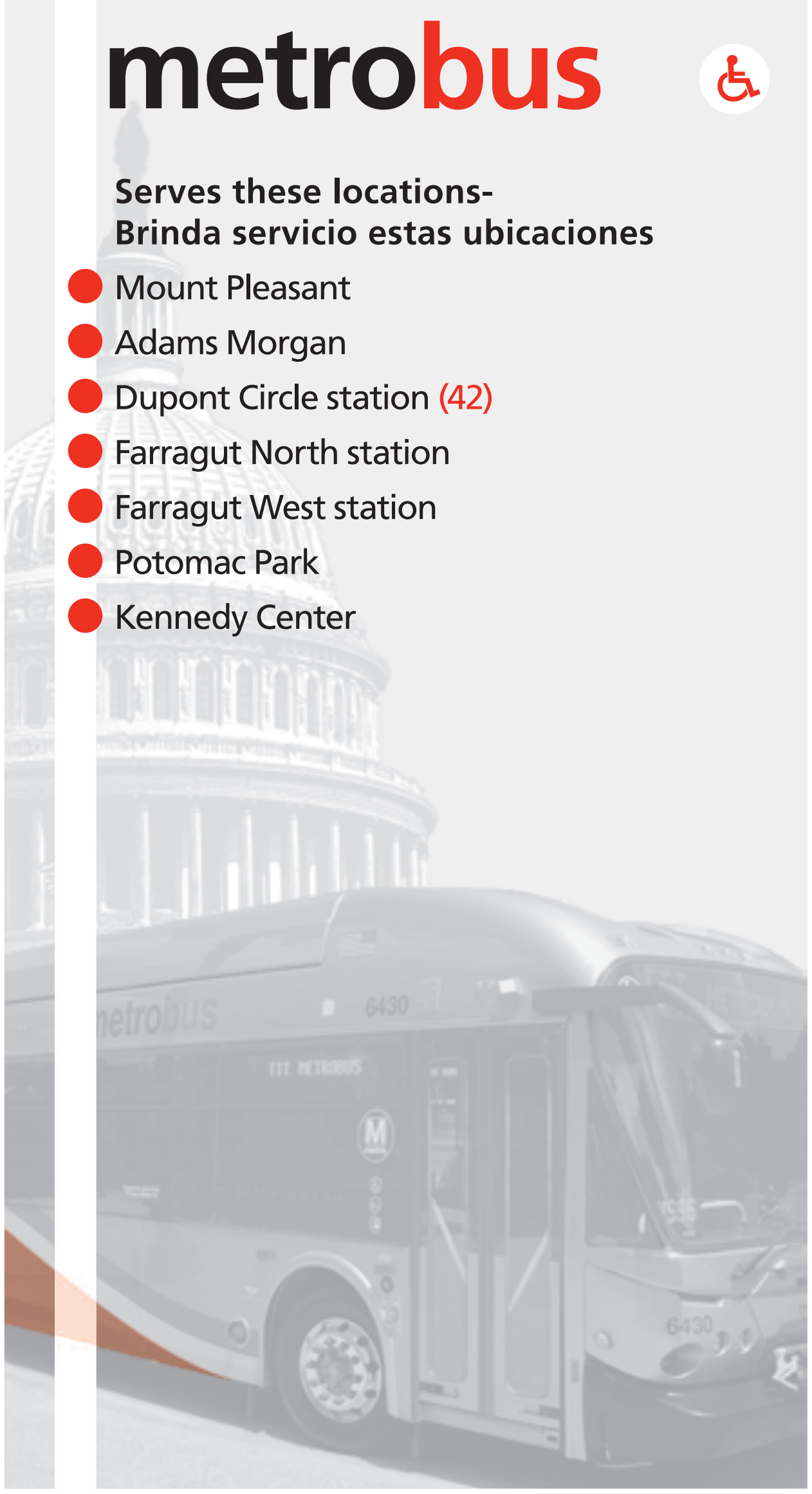

Serves these locations-
Brinda servicio estas ubicaciones

- ● Mount Pleasant
- ● Adams Morgan
- ● Dupont Circle station (42)
- ● Farragut North station
- ● Farragut West station
- ● Potomac Park
- ● Kennedy Center

www.wmata.com
Information Anytime 202-637-7000 TTY 202-962-2033

metro

Washington
Metropolitan Area
Transit Authority

A District of Columbia,
Maryland and Virginia
Transit Partnership

42,43
Mount Pleasant Line

Effective Sunday, June 25, 2023
A partir del domingo, 25 de junio de 2023

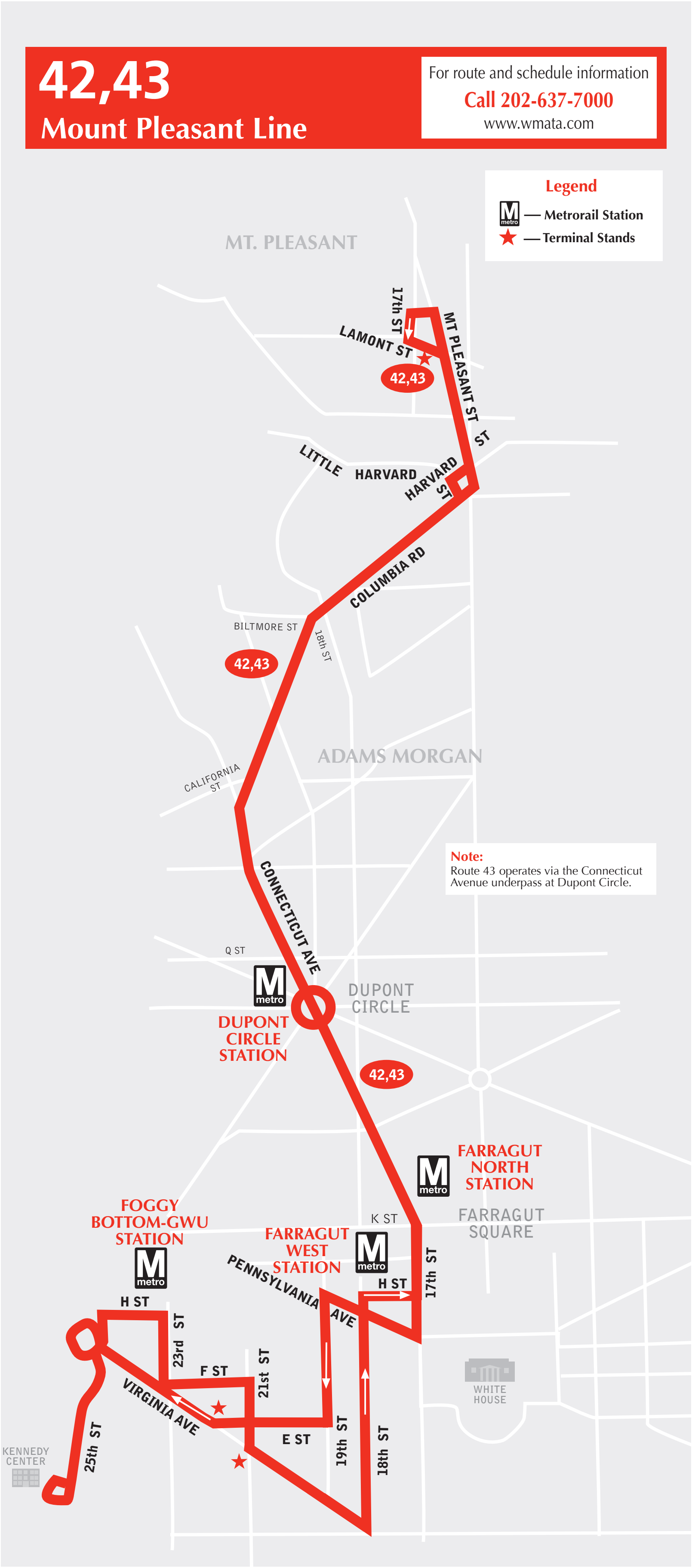
42,43
Mount Pleasant Line
For route and schedule information
Call 202-637-7000
www.wmata.com
Legend
Metrorail Station
Terminal Stands
MT. PLEASANT
17th ST
LAMONT ST
MT PLEASANT ST
42,43
ST
LITTLE
HARVARD
HARVARD ST
COLUMBIA RD
BILTMORE ST
18th ST
42,43
ADAMS MORGAN
CALIFORNIA ST
CONNECTICUT AVE
Q ST
DUPONT CIRCLE
DUPONT CIRCLE STATION
42,43
FARRAGUT NORTH STATION
FARRAGUT SQUARE
K ST
FARRAGUT WEST STATION
FOGGY BOTTOM-GWU STATION
H ST
H ST
PENNSYLVANIA AVE
17th ST
23rd ST
F ST
21st ST
VIRGINIA AVE
E ST
19th ST
18th ST
25th ST
KENNEDY CENTER
WHITE HOUSE

Note:
Route 43 operates via the Connecticut Avenue underpass at Dupont Circle.

42,43
Mount Pleasant Line

Effective Sunday, June 25, 2023
A partir del domingo, 25 de junio de 2023

Southbound to Potomac Park and Kennedy Center

Monday thru Friday — De Lunes a viernes

Route Number	Lamont & Mt. Pleasant Sts. NW (Mt. Pleasant)	Columbia Rd. & Biltmore St. NW (18th St.) (Adams Morgan)	Connecticut Ave. & Q St. NW (Dupont Circle) M	17th St.(W) & I St. NW (FARRAGUT NORTH & WEST) M	Virginia Ave. & 22nd St. NW (POTOMAC PARK)	KENNEDY CENTER
			AM Service — Servicio matutino			
42	4:30	4:36	4:41	4:46	4:53	4:56
42	5:00	5:06	5:11	5:16	5:23	5:26
42	5:20	5:26	5:31	5:36	5:43	5:46
42	5:40	5:46	5:51	5:56	6:03	6:06
43/	5:55	6:01	-	6:12	6:19	-
42	6:05	6:11	6:16	6:21	6:28	6:31
43/	6:15	6:22	-	6:33	6:41	-
42	6:24	6:31	6:37	6:43	6:51	6:55
43/	6:33	6:40	-	6:51	6:59	-
42	6:42	6:49	6:55	7:01	7:09	7:13
43/	6:50	6:58	-	7:10	7:19	-
42	6:59	7:07	7:14	7:21	7:30	7:34
43/	7:08	7:16	-	7:28	7:37	-
42	7:17	7:25	7:32	7:39	7:48	7:52
43/	7:26	7:34	-	7:46	7:55	-
42	7:35	7:43	7:50	7:57	8:06	8:10
43/	7:42	7:52	-	8:07	8:16	-
42	7:50	8:00	8:09	8:19	8:28	8:32
43/	7:58	8:08	-	8:23	8:32	-
43	8:05	8:15	-	8:30	8:39	8:43
42	8:13	8:23	8:32	8:42	8:51	8:55
43/	8:20	8:30	-	8:45	8:54	-
42	8:28	8:38	8:47	8:57	9:06	9:10
43/	8:36	8:46	-	9:01	9:10	-
42	8:45	8:55	9:04	9:14	9:23	9:27
43	8:54	9:04	-	9:19	9:28	9:32
42	9:03	9:13	9:22	9:32	9:41	9:45
43/	9:12	9:22	-	9:37	9:46	-
42	9:22	9:32	9:41	9:51	10:00	10:04
43	9:36	9:44	-	9:57	10:05	10:08
42	9:48	9:56	10:04	10:12	10:20	10:23
43	10:00	10:08	-	10:21	10:29	10:32
42	10:12	10:20	10:28	10:36	10:44	10:47
43	10:24	10:32	-	10:45	10:53	10:56
42	10:36	10:44	10:52	11:00	11:08	11:11
43	10:48	10:56	-	11:09	11:17	11:20
42	11:00	11:08	11:16	11:24	11:32	11:35
43	11:12	11:20	-	11:33	11:41	11:44
42	11:24	11:32	11:40	11:48	11:56	11:59
43	11:36	11:44	-	11:57	12:05	12:08
42	11:48	11:56	12:04	12:12	12:20	12:23

42,43
Mount Pleasant Line

Effective Sunday, June 25, 2023
A partir del domingo, 25 de junio de 2023

Southbound to Potomac Park and Kennedy Center

Monday thru Friday — De Lunes a viernes

Route Number	Lamont & Mt. Pleasant Sts. NW (Mt. Pleasant)	Columbia Rd. & Biltmore St. NW (18th St.) (Adams Morgan)	Connecticut Ave. & Q St. NW (Dupont Circle) M	17th St.(W) & I St. NW (FARRAGUT NORTH & WEST) M	Virginia Ave. & 22nd St. NW (POTOMAC PARK)	KENNEDY CENTER
PM Service — Servicio vespertino						
43	12:00	12:08	-	12:21	12:29	12:32
42	12:12	12:20	12:28	12:36	12:44	12:47
43	12:24	12:32	-	12:45	12:53	12:56
42	12:36	12:44	12:52	1:00	1:08	1:11
43	12:48	12:56	-	1:09	1:17	1:20
42	1:00	1:08	1:16	1:24	1:32	1:35
43	1:12	1:20	-	1:33	1:41	1:44
42	1:24	1:33	1:41	1:52	2:01	2:05
43	1:36	1:45	-	2:01	2:10	2:14
42	1:48	1:57	2:05	2:16	2:25	2:29
43	2:00	2:09	-	2:25	2:34	2:38
42	2:12	2:21	2:29	2:40	2:49	2:53
43	2:24	2:33	-	2:49	2:58	3:02
42	2:36	2:45	2:53	3:04	3:13	3:17
43/	2:48	2:57	-	3:13	3:22	-
42	3:00	3:09	3:17	3:28	3:37	3:41
43/	3:12	3:21	-	3:37	3:46	-
42	3:24	3:33	3:41	3:52	4:01	4:05
43/	3:36	3:45	-	4:01	4:10	-
42	3:48	3:57	4:05	4:16	4:25	4:29
43/	4:00	4:09	-	4:25	4:34	-
42	4:12	4:21	4:29	4:40	4:49	4:53
43/	4:24	4:33	-	4:49	4:58	-
42	4:36	4:45	4:53	5:04	5:13	5:17
43/	4:48	4:57	-	5:13	5:22	-
42	5:00	5:09	5:17	5:28	5:37	5:41
43/	5:12	5:21	-	5:37	5:46	-
42	5:24	5:32	5:40	5:48	5:56	6:00
43/	5:36	5:44	-	5:57	6:05	-
42	5:48	5:56	6:04	6:12	6:20	6:24
43	6:00	6:08	-	6:21	6:29	6:33
42	6:12	6:20	6:28	6:36	6:44	6:48
43	6:24	6:32	-	6:45	6:53	6:57
42	6:36	6:44	6:52	7:00	7:08	7:12
43	6:48	6:56	-	7:09	7:17	7:21
42	7:00	7:08	7:16	7:24	7:32	7:36
43	7:20	7:28	-	7:41	7:49	7:53
42	7:40	7:47	7:54	7:59	8:06	8:09
43	8:00	8:07	-	8:17	8:24	8:27
42	8:20	8:27	8:34	8:39	8:46	8:49
43	8:40	8:47	-	8:57	9:04	9:07
42	9:00	9:07	9:14	9:19	9:26	9:29
43	9:20	9:27	-	9:37	9:44	9:47
42	9:40	9:47	9:54	9:59	10:06	10:09
43	10:00	10:07	-	10:17	10:24	10:27
42	10:20	10:27	10:34	10:39	10:46	10:49
42	10:40	10:47	10:54	10:59	11:06	11:09
42	11:00	11:06	11:12	11:17	11:24	11:27
42	11:30	11:36	11:42	11:47	11:54	11:57
42	12:00	12:06	12:12	12:17	12:24	12:27

42,43
Mount Pleasant Line

Effective Sunday, June 25, 2023
A partir del domingo, 25 de junio de 2023

Northbound to Mount Pleasant

Monday thru Friday — De Lunes a viernes

Route Number	Kennedy Center	Virginia Ave. & 21st St. NW (Potomac Park)	17th & K Sts. NW (Farragut North & West) M	Connecticut Ave. & Q St. NW (Dupont Circle) M	Columbia Rd. & 18th St. NW (Adams Morgan)	Lamont & Mt. Pleasant Sts. NW (MT PLEASANT)
AM Service — Servicio matutino						
42	4:45	4:52	4:59	5:04	5:09	5:15
42	5:15	5:22	5:29	5:34	5:39	5:45
42	5:45	5:54	6:02	6:08	6:14	6:21
42	6:10	6:19	6:27	6:33	6:39	6:46
43	6:30	6:39	6:47	-	6:56	7:03
42	6:50	6:59	7:07	7:13	7:19	7:26
43	7:10	7:19	7:27	-	7:36	7:43
42	7:30	7:39	7:48	7:56	8:03	8:11
43	7:45	7:54	8:03	-	8:14	8:22
42	8:00	8:09	8:18	8:26	8:33	8:41
43	8:15	8:24	8:33	-	8:44	8:52
42	8:30	8:39	8:48	8:56	9:03	9:11
43	8:45	8:54	9:03	-	9:14	9:22
42	9:00	9:09	9:18	9:26	9:33	9:41
43	9:12	9:21	9:30	-	9:41	9:49
42	9:24	9:33	9:42	9:50	9:57	10:05
43	9:36	9:45	9:54	-	10:05	10:13
42	9:48	9:57	10:06	10:14	10:21	10:29
43	10:00	10:09	10:18	-	10:29	10:37
42	10:12	10:21	10:30	10:38	10:45	10:53
43	10:24	10:33	10:42	-	10:53	11:01
42	10:36	10:45	10:54	11:02	11:09	11:17
43	10:48	10:57	11:06	-	11:17	11:25
42	11:00	11:09	11:18	11:26	11:33	11:41
43	11:12	11:21	11:30	-	11:41	11:49
42	11:24	11:33	11:42	11:50	11:57	12:05
43	11:36	11:45	11:54	-	12:05	12:13
42	11:48	11:57	12:06	12:14	12:21	12:29

42,43
Mount Pleasant Line

Effective Sunday, June 25, 2023
A partir del domingo, 25 de junio de 2023

Northbound to Mount Pleasant

Monday thru Friday — De Lunes a viernes

Route Number	Kennedy Center	Virginia Ave. & 21st St. NW (Potomac Park)	17th & K Sts. NW (Farragut North & West)	Connecticut Ave. & Q St. NW (Dupont Circle)	Columbia Rd. & 18th St. NW (Adams Morgan)	Lamont & Mt. Pleasant Sts. NW (MT PLEASANT)
PM Service — Servicio vespertino						
43	12:00	12:09	12:18	-	12:29	12:37
42	12:12	12:21	12:30	12:38	12:45	12:53
43	12:24	12:33	12:42	-	12:53	1:01
42	12:36	12:45	12:54	1:02	1:09	1:17
43	12:48	12:57	1:06	-	1:17	1:25
42	1:00	1:09	1:18	1:26	1:33	1:41
43	1:12	1:21	1:30	-	1:41	1:49
42	1:24	1:33	1:42	1:50	1:57	2:05
43	1:36	1:45	1:54	-	2:05	2:13
42	1:48	1:57	2:06	2:14	2:21	2:29
43	2:00	2:09	2:18	-	2:29	2:37
42	2:10	2:19	2:28	2:36	2:43	2:51
43	2:20	2:29	2:38	-	2:49	2:57
42	2:30	2:38	2:49	2:58	3:06	3:17
43	2:40	2:48	2:59	-	3:11	3:22
42	2:50	2:58	3:09	3:18	3:26	3:37
43	3:00	3:08	3:19	-	3:31	3:42
42	3:09	3:17	3:28	3:37	3:45	3:56
43	-	3:26	3:37	-	3:49	4:00
42	3:27	3:35	3:46	3:55	4:03	4:14
43	-	3:44	3:55	-	4:07	4:18
42	3:42	3:52	4:04	4:14	4:22	4:33
43	-	4:01	4:13	-	4:27	4:38
42	4:00	4:10	4:22	4:32	4:40	4:51
43	-	4:19	4:31	-	4:45	4:56
42	4:18	4:28	4:40	4:50	4:58	5:09
43	-	4:37	4:49	-	5:03	5:14
42	4:36	4:46	4:58	5:08	5:16	5:27
43	-	4:55	5:07	-	5:21	5:32
42	4:54	5:04	5:16	5:26	5:34	5:45
43	-	5:13	5:25	-	5:39	5:50
42	5:12	5:22	5:34	5:44	5:52	6:03
43	-	5:31	5:43	-	5:57	6:08
42	5:31	5:41	5:52	6:00	6:07	6:16
43	-	5:50	6:01	-	6:15	6:24
42	5:49	5:59	6:10	6:18	6:25	6:34
43	-	6:08	6:19	-	6:33	6:42
42	6:07	6:17	6:28	6:36	6:43	6:52
43	-	6:27	6:37	-	6:48	6:56
43	6:28	6:36	6:46	-	6:57	7:05
42	6:38	6:46	6:56	7:05	7:12	7:20
43	6:48	6:56	7:06	-	7:17	7:25
42	7:00	7:08	7:18	7:27	7:34	7:42
43	7:12	7:20	7:30	-	7:41	7:49
42	7:24	7:32	7:42	7:51	7:58	8:06
43	7:36	7:44	7:54	-	8:05	8:13
42	7:48	7:56	8:06	8:15	8:22	8:30
43	8:00	8:08	8:18	-	8:29	8:37
42	8:20	8:28	8:38	8:47	8:54	9:02
43	8:40	8:48	8:58	-	9:09	9:17
42	9:00	9:08	9:18	9:27	9:34	9:42
43	9:20	9:28	9:38	-	9:49	9:57
42	9:40	9:48	9:58	10:07	10:14	10:22
43	10:00	10:08	10:18	-	10:29	10:37
42	10:20	10:28	10:37	10:45	10:51	10:58
43	10:40	10:48	10:57	-	11:08	11:15
42	11:00	11:08	11:17	11:25	11:31	11:38
42	11:20	11:27	11:34	11:41	11:47	11:55
42	11:40	11:47	11:54	12:01	12:07	12:15
42	12:00	12:07	12:14	12:21	12:27	12:35

42,43
Mount Pleasant Line

Effective Sunday, June 25, 2023
A partir del domingo, 25 de junio de 2023

Southbound to Kennedy Center

Saturday — Sábados

Route Number	Lamont & Mt. Pleasant Sts. NW (Mt. Pleasant)	Columbia Rd. & Biltmore St. NW (18th St.) (Adams Morgan)	Connecticut Ave. & Q St. NW (Dupont Circle)	17th St. (W) & I St. NW (Farragut North & West)	Virginia Ave. & 22nd St. NW (Potomac Park)	KENNEDY CENTER
AM Service — Servicio matutino						
42	4:30	4:36	4:42	4:47	4:54	4:57
42	5:00	5:06	5:12	5:17	5:24	5:27
42	5:24	5:30	5:36	5:41	5:48	5:51
42	5:48	5:54	6:00	6:05	6:12	6:15
43	6:12	6:18	-	6:28	6:35	6:38
42	6:36	6:42	6:48	6:53	7:00	7:03
43	7:00	7:06	-	7:16	7:23	7:26
42	7:20	7:26	7:32	7:37	7:44	7:47
43	7:35	7:42	-	7:54	8:01	8:04
42	7:50	7:57	8:04	8:10	8:17	8:20
43	8:05	8:12	-	8:24	8:31	8:34
42	8:20	8:27	8:34	8:40	8:47	8:50
43	8:35	8:42	-	8:54	9:01	9:04
42	8:50	8:57	9:04	9:10	9:17	9:20
43	9:05	9:12	-	9:24	9:31	9:34
42	9:20	9:27	9:34	9:40	9:47	9:50
43	9:35	9:42	-	9:54	10:01	10:04
42	9:50	9:57	10:04	10:10	10:17	10:20
43	10:05	10:13	-	10:26	10:33	10:37
42	10:20	10:28	10:36	10:44	10:51	10:55
43	10:35	10:43	-	10:56	11:03	11:07
42	10:50	10:58	11:06	11:14	11:21	11:25
43	11:05	11:13	-	11:26	11:33	11:37
42	11:20	11:28	11:36	11:44	11:51	11:55
43	11:35	11:43	-	11:56	12:03	12:07
42	11:50	11:58	12:06	12:14	12:21	12:25

On five Federal holidays, Juneteenth, Columbus Day, Veterans' Day, Martin Luther King, Jr. Day, and Presidents' Day, the Saturday schedule will be in effect.

Metrobus proveerá servicio con horario de sábado durante los cinco días festivos de Juneteenth, Columbus Day, Veterans Day, Martin Luther King Jr. Day, y Presidents' Day.

Southbound to Kennedy Center

Saturday — Sábados

Route Number	Lamont & Mt. Pleasant Sts. NW (Mt. Pleasant)	Columbia Rd. & Biltmore St. NW (18th St.) (Adams Morgan)	Connecticut Ave. & Q St. NW (Dupont Circle)	17th St. (W) & I St. NW (Farragut North & West)	Virginia Ave. & 22nd St. NW (Potomac Park)	KENNEDY CENTER
PM Service — Servicio vespertino						
43	12:05	12:13	-	12:26	12:33	12:37
42	12:20	12:28	12:36	12:44	12:51	12:55
43	12:35	12:43	-	12:56	1:03	1:07
42	12:50	12:58	1:06	1:14	1:21	1:25
43	1:05	1:13	-	1:26	1:33	1:37
42	1:20	1:28	1:36	1:44	1:51	1:55
43	1:35	1:43	-	1:56	2:03	2:07
42	1:50	1:58	2:06	2:15	2:23	2:27
43	2:05	2:13	-	2:26	2:34	2:38
42	2:20	2:28	2:36	2:45	2:53	2:57
43	2:35	2:43	-	2:56	3:04	3:08
42	2:50	2:58	3:06	3:15	3:23	3:27
43	3:05	3:13	-	3:26	3:34	3:38
42	3:20	3:28	3:36	3:45	3:53	3:57
43	3:35	3:43	-	3:56	4:04	4:08
42	3:50	3:58	4:06	4:15	4:23	4:27
43	4:05	4:13	-	4:26	4:34	4:38
42	4:20	4:28	4:36	4:45	4:53	4:57
43	4:35	4:43	-	4:56	5:04	5:08
42	4:50	4:58	5:06	5:15	5:23	5:27
43	5:05	5:13	-	5:26	5:34	5:38
42	5:20	5:28	5:36	5:45	5:53	5:57
43	5:35	5:43	-	5:56	6:04	6:08
42	5:50	5:58	6:06	6:15	6:23	6:27
43	6:05	6:13	-	6:26	6:34	6:38
42	6:20	6:28	6:36	6:45	6:53	6:57
43	6:40	6:48	-	7:01	7:09	7:13
42	7:00	7:08	7:16	7:25	7:33	7:37
43	7:20	7:28	-	7:39	7:46	7:50
42	7:44	7:52	7:59	8:05	8:12	8:16
43	8:08	8:16	-	8:27	8:34	8:38
42	8:32	8:40	8:47	8:53	9:00	9:04
43	8:56	9:04	-	9:15	9:22	9:26
42	9:20	9:28	9:35	9:41	9:48	9:52
43	9:44	9:52	-	10:01	10:08	10:12
42	10:08	10:16	10:22	10:29	10:36	10:40
42	10:32	10:40	10:46	10:53	11:00	11:04
42	10:56	11:04	11:10	11:17	11:24	11:28
42	11:20	11:28	11:34	11:41	11:48	11:52
42	11:40	11:48	11:54	12:01	12:08	12:12
42	12:00	12:08	12:14	12:21	12:28	12:32

On five Federal holidays, Juneteenth, Columbus Day, Veterans' Day, Martin Luther King, Jr. Day, and Presidents' Day, the Saturday schedule will be in effect.

Metrobus proveerá servicio con horario de sábado durante los cinco días festivos de Juneteenth, Columbus Day, Veterans Day, Martin Luther King Jr. Day, y Presidents' Day.

Northbound to Mount Pleasant

Saturday — Sábados

Route Number	Kennedy Center	Virginia Ave. & 21st St. NW (Potomac Park)	17th & K Sts. NW (Farragut North & West) M	Connecticut Ave. & Q St. NW (Dupont Circle) M	Columbia Rd. & 18th St. NW (Adams Morgan)	Lamont & Mt. Pleasant Sts. NW (MT PLEASANT)
AM Service — Servicio matutino						
42	5:00	5:07	5:13	5:18	5:23	5:28
42	5:30	5:37	5:43	5:48	5:53	5:58
42	6:00	6:07	6:13	6:18	6:23	6:28
43	6:24	6:31	6:37	-	6:45	6:50
42	6:48	6:55	7:01	7:06	7:11	7:16
43	7:12	7:19	7:27	-	7:36	7:43
42	7:36	7:43	7:51	7:58	8:04	8:11
43	8:00	8:07	8:15	-	8:24	8:31
42	8:15	8:22	8:30	8:37	8:43	8:50
43	8:30	8:37	8:45	-	8:54	9:01
42	8:45	8:52	9:00	9:07	9:13	9:20
43	9:00	9:07	9:15	-	9:24	9:31
42	9:15	9:22	9:30	9:37	9:43	9:50
43	9:30	9:37	9:45	-	9:54	10:01
42	9:45	9:53	10:02	10:10	10:17	10:26
43	10:00	10:08	10:17	-	10:28	10:37
42	10:15	10:23	10:32	10:40	10:47	10:56
43	10:30	10:38	10:47	-	10:58	11:07
42	10:45	10:53	11:02	11:10	11:17	11:26
43	11:00	11:08	11:17	-	11:28	11:37
42	11:15	11:23	11:32	11:40	11:47	11:56
43	11:30	11:38	11:47	-	11:58	12:07
42	11:45	11:53	12:02	12:10	12:17	12:26

On five Federal holidays, Juneteenth, Columbus Day, Veterans' Day, Martin Luther King, Jr. Day, and Presidents' Day, the Saturday schedule will be in effect.

Metrobus proveerá servicio con horario de sábado durante los cinco días festivos de Juneteenth, Columbus Day, Veterans Day, Martin Luther King Jr. Day, y Presidents' Day.

Northbound to Mount Pleasant

Saturday — Sábados

Route Number	Kennedy Center	Virginia Ave. & 21st St. NW (Potomac Park)	17th & K Sts. NW (Farragut North & West) M	Connecticut Ave. & Q St. NW (Dupont Circle) M	Columbia Rd. & 18th St. NW (Adams Morgan)	Lamont & Mt. Pleasant Sts. NW (MT PLEASANT)
PM Service — Servicio vespertino						
43	12:00	12:08	12:17	-	12:28	12:37
42	12:15	12:23	12:32	12:40	12:47	12:56
43	12:30	12:38	12:47	-	12:58	1:07
42	12:45	12:53	1:02	1:10	1:17	1:26
43	1:00	1:08	1:17	-	1:28	1:37
42	1:15	1:23	1:32	1:40	1:47	1:56
43	1:30	1:38	1:47	-	1:58	2:07
42	1:45	1:53	2:02	2:10	2:17	2:26
43	2:00	2:08	2:17	-	2:28	2:37
42	2:15	2:23	2:32	2:40	2:47	2:56
43	2:30	2:38	2:47	-	2:58	3:07
42	2:45	2:53	3:03	3:12	3:20	3:29
43	3:00	3:08	3:18	-	3:30	3:39
42	3:15	3:23	3:33	3:42	3:50	3:59
43	3:30	3:38	3:48	-	4:00	4:09
42	3:45	3:53	4:03	4:12	4:20	4:29
43	4:00	4:08	4:18	-	4:30	4:39
42	4:15	4:23	4:33	4:42	4:50	4:59
43	4:30	4:38	4:48	-	5:00	5:09
42	4:45	4:53	5:03	5:12	5:20	5:29
43	5:00	5:08	5:18	-	5:30	5:39
42	5:15	5:23	5:33	5:42	5:50	5:59
43	5:30	5:38	5:48	-	6:00	6:09
42	5:45	5:53	6:03	6:12	6:20	6:29
43	6:00	6:08	6:18	-	6:30	6:39
42	6:15	6:23	6:33	6:42	6:50	6:59
43	6:30	6:38	6:48	-	7:00	7:09
42	6:45	6:53	7:03	7:12	7:20	7:29
43	7:00	7:08	7:17	-	7:28	7:37
42	7:20	7:28	7:37	7:45	7:52	8:01
43	7:40	7:48	7:57	-	8:08	8:17
42	8:00	8:08	8:17	8:25	8:32	8:41
43	8:24	8:32	8:41	-	8:52	9:01
42	8:48	8:56	9:05	9:13	9:20	9:29
43	9:12	9:20	9:29	-	9:40	9:49
42	9:36	9:44	9:53	10:01	10:08	10:17
43	10:00	10:08	10:17	-	10:28	10:37
42	10:24	10:32	10:41	10:49	10:56	11:05
42	10:48	10:56	11:05	11:13	11:20	11:29
42	11:12	11:19	11:26	11:34	11:40	11:48
42	11:36	11:43	11:50	11:58	12:04	12:12
42	12:00	12:07	12:14	12:22	12:28	12:36

On five Federal holidays, Juneteenth, Columbus Day, Veterans' Day, Martin Luther King, Jr. Day, and Presidents' Day, the Saturday schedule will be in effect.

Metrobus proveerá servicio con horario de sábado durante los cinco días festivos de Juneteenth, Columbus Day, Veterans Day, Martin Luther King Jr. Day, y Presidents' Day.

42,43

Mount Pleasant Line

Effective Sunday, June 25, 2023

A partir del domingo, 25 de junio de 2023

Southbound to Kennedy Center

Sunday — Domingos

AM Service — Servicio matutino

Route Number	Lamont & Mt. Pleasant Sts. NW (Mt. Pleasant)	Columbia Rd. & Biltmore St. NW (18th St.) (Adams Morgan)	Connecticut Ave. & Q St. NW (Dupont Circle) M	17th St. (W) & I St. NW (Farragut North & West) M	Virginia Ave. & 22nd St. NW (Potomac Park)	KENNEDY CENTER
42	4:30	4:35	4:40	4:45	4:51	4:54
42	5:00	5:05	5:10	5:15	5:21	5:24
42	5:24	5:29	5:34	5:39	5:45	5:48
42	5:48	5:54	5:59	6:05	6:12	6:15
43	6:12	6:18	-	6:27	6:34	6:37
42	6:36	6:42	6:47	6:53	7:00	7:03
43	7:00	7:06	-	7:15	7:22	7:25
42	7:20	7:26	7:31	7:37	7:44	7:47
43	7:35	7:42	-	7:51	7:58	8:01
42	7:50	7:57	8:04	8:09	8:16	8:19
43	8:05	8:12	-	8:21	8:28	8:31
42	8:20	8:27	8:34	8:39	8:46	8:49
43	8:35	8:42	-	8:51	8:58	9:01
42	8:50	8:57	9:04	9:09	9:16	9:19
43	9:05	9:12	-	9:22	9:29	9:32
42	9:20	9:27	9:34	9:39	9:46	9:49
43	9:35	9:42	-	9:52	9:59	10:02
42	9:50	9:57	10:04	10:09	10:16	10:19
43	10:05	10:12	-	10:22	10:29	10:32
42	10:20	10:27	10:34	10:39	10:46	10:49
43	10:35	10:42	-	10:52	10:59	11:02
42	10:50	10:58	11:06	11:14	11:21	11:24
43	11:05	11:13	-	11:26	11:33	11:36
42	11:20	11:28	11:36	11:44	11:51	11:54
43	11:35	11:43	-	11:56	12:03	12:06
42	11:50	11:58	12:06	12:14	12:21	12:24

Southbound to Kennedy Center

Sunday — Domingos

PM Service — Servicio vespertino

Route Number	Lamont & Mt. Pleasant Sts. NW (Mt. Pleasant)	Columbia Rd. & Biltmore St. NW (18th St.) (Adams Morgan)	Connecticut Ave. & Q St. NW (Dupont Circle) M	17th St. (W) & I St. NW (Farragut North & West) M	Virginia Ave. & 22nd St. NW (Potomac Park)	KENNEDY CENTER
43	12:05	12:13	-	12:26	12:33	12:36
42	12:20	12:28	12:36	12:44	12:51	12:54
43	12:35	12:43	-	12:56	1:03	1:06
42	12:50	12:58	1:06	1:14	1:21	1:24
43	1:05	1:13	-	1:26	1:33	1:36
42	1:20	1:28	1:36	1:44	1:51	1:54
43	1:35	1:43	-	1:56	2:03	2:06
42	1:50	1:58	2:06	2:14	2:21	2:24
43	2:05	2:13	-	2:26	2:33	2:36
42	2:20	2:28	2:36	2:44	2:51	2:54
43	2:35	2:43	-	2:56	3:03	3:06
42	2:50	2:58	3:06	3:14	3:21	3:24
43	3:05	3:13	-	3:26	3:33	3:36
42	3:20	3:28	3:36	3:44	3:51	3:54
43	3:35	3:43	-	3:56	4:03	4:06
42	3:50	3:58	4:06	4:14	4:21	4:24
43	4:05	4:13	-	4:26	4:33	4:36
42	4:20	4:28	4:36	4:44	4:51	4:54
43	4:35	4:43	-	4:54	5:01	5:04
42	4:50	4:58	5:06	5:12	5:19	5:22
43	5:05	5:13	-	5:24	5:31	5:34
42	5:20	5:28	5:36	5:42	5:49	5:52
43	5:35	5:43	-	5:54	6:01	6:04
42	5:50	5:58	6:06	6:12	6:19	6:22
43	6:05	6:13	-	6:24	6:31	6:34
42	6:20	6:28	6:36	6:42	6:49	6:52
43	6:40	6:47	-	6:57	7:04	7:07
42	7:00	7:07	7:13	7:19	7:26	7:29
43	7:24	7:31	-	7:41	7:48	7:51
42	7:48	7:55	8:01	8:07	8:14	8:17
43	8:12	8:19	-	8:29	8:36	8:39
42	8:36	8:43	8:49	8:55	9:02	9:05
43	9:00	9:07	-	9:17	9:24	9:27
42	9:24	9:30	9:35	9:40	9:46	9:49
43	9:48	9:54	-	10:03	10:09	10:12
42	10:12	10:18	10:23	10:28	10:34	10:37
42	10:36	10:42	10:47	10:52	10:58	11:01
42	11:00	11:06	11:11	11:16	11:22	11:25
42	11:30	11:36	11:41	11:46	11:52	11:55
42	12:00	12:06	12:11	12:16	12:22	12:25

42,43
Mount Pleasant Line

Effective Sunday, June 25, 2023
A partir del domingo, 25 de junio de 2023

Northbound to Mount Pleasant
Sunday — Domingos

Route Number	Kennedy Center	Virginia Ave. & 21st St. NW (Potomac Park)	17th & K Sts. NW (Farragut North & West) M	Connecticut Ave. & Q St. NW (Dupont Circle) M	Columbia Rd. & 18th St. NW (Adams Morgan)	Lamont & Mt. Pleasant Sts. NW (MT PLEASANT)
AM Service — Servicio matutino						
42	5:00	5:06	5:12	5:18	5:23	5:29
42	5:30	5:36	5:42	5:48	5:53	5:59
42	6:00	6:06	6:12	6:18	6:23	6:29
43	6:24	6:30	6:36	-	6:44	6:50
42	6:48	6:54	7:00	7:06	7:11	7:17
43	7:12	7:18	7:24	-	7:32	7:38
42	7:36	7:42	7:48	7:54	7:59	8:05
43	8:00	8:06	8:12	-	8:20	8:26
42	8:15	8:22	8:30	8:37	8:42	8:48
43	8:30	8:37	8:45	-	8:54	9:00
42	8:45	8:52	9:00	9:07	9:12	9:18
43	9:00	9:07	9:15	-	9:24	9:30
42	9:15	9:22	9:30	9:37	9:42	9:48
43	9:30	9:37	9:45	-	9:54	10:00
42	9:45	9:52	10:00	10:07	10:13	10:20
43	10:00	10:07	10:15	-	10:25	10:32
42	10:15	10:22	10:30	10:37	10:43	10:50
43	10:30	10:37	10:45	-	10:55	11:02
42	10:45	10:53	11:02	11:10	11:17	11:25
43	11:00	11:08	11:17	-	11:27	11:35
42	11:15	11:23	11:32	11:40	11:47	11:55
43	11:30	11:38	11:47	-	11:57	12:05
42	11:45	11:53	12:02	12:10	12:17	12:25

Northbound to Mount Pleasant
Sunday — Domingos

Route Number	Kennedy Center	Virginia Ave. & 21st St. NW (Potomac Park)	17th & K Sts. NW (Farragut North & West) M	Connecticut Ave. & Q St. NW (Dupont Circle) M	Columbia Rd. & 18th St. NW (Adams Morgan)	Lamont & Mt. Pleasant Sts. NW (MT PLEASANT)
PM Service — Servicio vespertino						
43	12:00	12:08	12:17	-	12:27	12:35
42	12:15	12:23	12:32	12:40	12:47	12:55
43	12:30	12:38	12:47	-	12:57	1:05
42	12:45	12:53	1:02	1:10	1:17	1:25
43	1:00	1:08	1:17	-	1:27	1:35
42	1:15	1:23	1:32	1:40	1:47	1:55
43	1:30	1:38	1:47	-	1:57	2:05
42	1:45	1:53	2:02	2:10	2:17	2:25
43	2:00	2:08	2:17	-	2:27	2:35
42	2:15	2:23	2:32	2:40	2:47	2:55
43	2:30	2:38	2:47	-	2:57	3:05
42	2:45	2:53	3:02	3:10	3:17	3:25
43	3:00	3:08	3:17	-	3:27	3:35
42	3:15	3:23	3:32	3:40	3:47	3:55
43	3:30	3:38	3:47	-	3:57	4:05
42	3:45	3:53	4:02	4:10	4:17	4:25
43	4:00	4:08	4:17	-	4:27	4:35
42	4:15	4:23	4:32	4:40	4:47	4:55
43	4:30	4:38	4:47	-	4:57	5:05
42	4:45	4:53	5:02	5:10	5:17	5:25
43	5:00	5:08	5:17	-	5:27	5:35
42	5:15	5:23	5:32	5:40	5:47	5:55
43	5:30	5:38	5:47	-	5:57	6:05
42	5:45	5:53	6:02	6:10	6:17	6:25
43	6:00	6:08	6:17	-	6:27	6:35
42	6:15	6:23	6:31	6:38	6:44	6:52
43	6:30	6:38	6:46	-	6:56	7:04
42	6:45	6:53	7:01	7:08	7:14	7:22
43	7:00	7:08	7:16	-	7:26	7:34
42	7:20	7:28	7:36	7:43	7:49	7:57
43	7:40	7:48	7:56	-	8:06	8:14
42	8:00	8:07	8:14	8:20	8:26	8:32
43	8:24	8:31	8:38	-	8:47	8:53
42	8:48	8:55	9:02	9:08	9:14	9:20
43	9:12	9:19	9:26	-	9:35	9:41
42	9:36	9:43	9:50	9:56	10:02	10:08
43	10:00	10:07	10:14	-	10:23	10:29
42	10:24	10:31	10:38	10:44	10:50	10:56
42	10:48	10:55	11:02	11:08	11:14	11:20
42	11:12	11:19	11:26	11:32	11:38	11:44
42	11:36	11:42	11:48	11:53	11:58	12:03
42	12:00	12:06	12:12	12:17	12:22	12:27

How to use this timetable

- Use the map to find the stops closest to where you will get on and off the bus.
- Select the schedule (Weekday, Saturday, Sunday) for when you will travel. Along the top of the schedule, find the stop at or nearest the point where you will get on the bus. Follow that column down to the time you want to leave.
- Use the same method to find the times the bus is scheduled to arrive at the stop where you will get off the bus.
- If the bus stop is not listed, use the time shown for the bus stop before it as the time to wait at the stop.
- The end-of-the-line or last stop is listed in ALL CAPS on the schedule.

Cómo Usar este Horario

- Use este mapa para localizar las paradas más cercanas a donde se subirá y bajará del autobús.
- Seleccione el horario (Entre semana, sábado, domingo) de cuando viajará. A lo largo de la parte superior del horario, localice la parada o el punto más cercano a la parada en la que se subirá al autobús. Siga esa columna hacia abajo hasta la hora en la que desee salir.
- Utilice el mismo método para localizar las horas en que el autobús está programado para llegar a la parada en donde desea bajarse del autobús.
- Si la parada del autobús no está listada use la hora que se muestra en la parada anterior como la hora de espera en la parada.
- El final de la ruta o la última parada del autobús aparece en letras MAYÚSCULAS en el horario.

English-Español **Schedule 12-15-24**

52,54

14th Street Line

metrobus ♿

Serves these locations-
Brinda servicio a estas ubicaciones

- **Takoma station**
- **Brightwood**
- **14th St. and Colorado Ave. N.W.**
- **Columbia Heights station**
- **Reeves Center**
- **Logan Circle**
- **McPherson Sq station**
- **Metro Center station (54)**
- **Smithsonian station (52)**
- **The Wharf (52)**
- **L'Enfant Plaza station (52)**

4712
metrobus
METROBUS

www.wmata.com
Information Anytime 202-637-7000 TTY 202-962-2033

Washington Metropolitan Area Transit Authority

A District of Columbia, Maryland and Virginia Transit Partnership

52,54

14th Street Line

Effective Sunday, December 15, 2024

A partir del domingo, 15 de deciembre de 2024

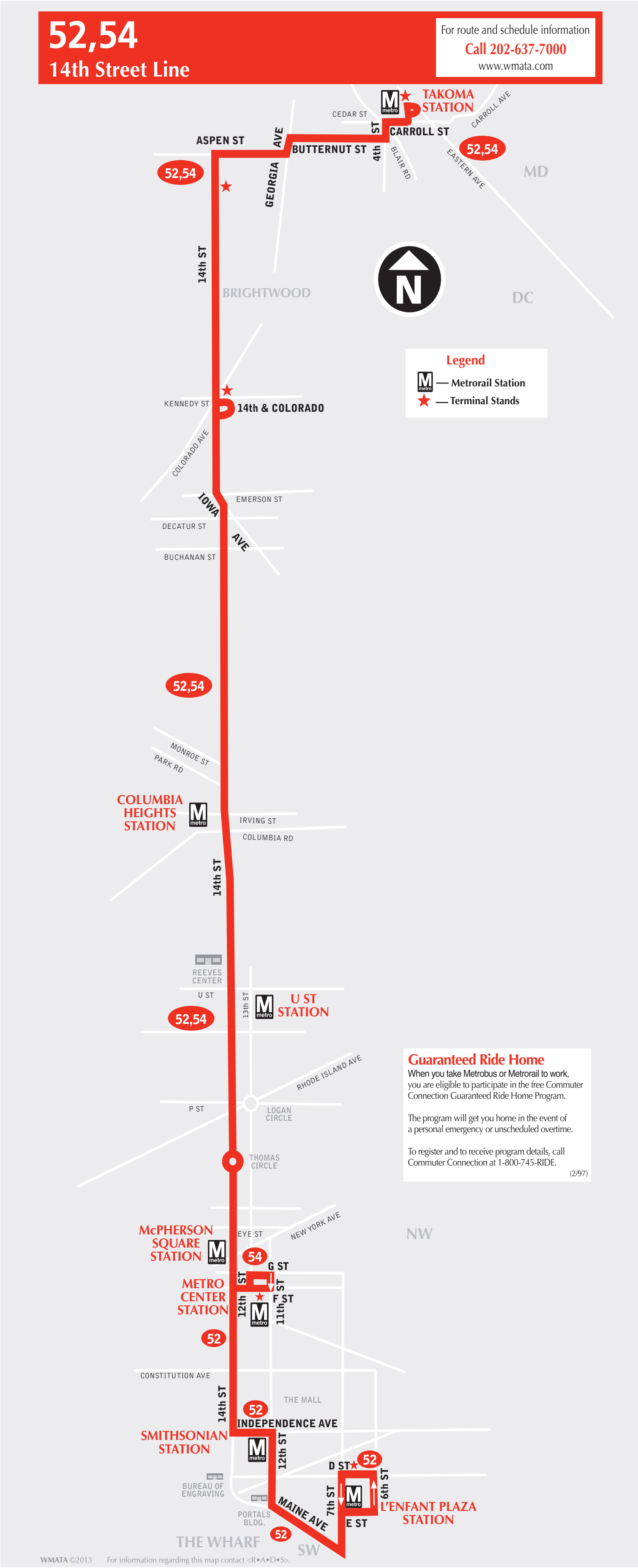

52,54
14th Street Line
For route and schedule information
Call 202-637-7000
www.wmata.com
TAKOMA STATION
CEDAR ST
CARROLL ST
CARROLL AVE
4th ST
BLAIR RD
EASTERN AVE
52,54
MD
ASPEN ST
GEORGIA AVE
BUTTERNUT ST
52,54
14th ST
BRIGHTWOOD
N
DC
Legend
M — Metrorail Station
★ — Terminal Stands
KENNEDY ST
14th & COLORADO
COLORADO AVE
EMERSON ST
IOWA AVE
DECATUR ST
BUCHANAN ST
52,54
MONROE ST
PARK RD
COLUMBIA HEIGHTS STATION
IRVING ST
COLUMBIA RD
14th ST
REEVES CENTER
U ST
13th ST
U ST STATION
52,54
RHODE ISLAND AVE
P ST
LOGAN CIRCLE
THOMAS CIRCLE
McPHERSON SQUARE STATION
EYE ST
NEW YORK AVE
NW
54
G ST
12th ST
11th ST
F ST
METRO CENTER STATION
52
CONSTITUTION AVE
14th ST
THE MALL
52
INDEPENDENCE AVE
SMITHSONIAN STATION
12th ST
D ST
52
6th ST
7th ST
BUREAU OF ENGRAVING
PORTALS BLDG.
MAINE AVE
E ST
L'ENFANT PLAZA STATION
THE WHARF
52
SW
WMATA ©2013
For information regarding this map contact <R•A•D•S>.

Guaranteed Ride Home

When you take Metrobus or Metrorail to work, you are eligible to participate in the free Commuter Connection Guaranteed Ride Home Program.

The program will get you home in the event of a personal emergency or unscheduled overtime.

To register and to receive program details, call Commuter Connection at 1-800-745-RIDE.

(2/97)

52,54

14th Street Line

Effective Sunday, December 15, 2024

A partir del domingo, 15 de deciembre de 2024

Southbound To Metro Center and L'Enfant Plaza stations

Monday thru Friday — De Lunes a viernes

Route Number	Takoma	14th & Aspen Sts. NW	14th St. & Colorado Ave. NW	14th & Buchanan Sts. NW	14th & Irving Sts. NW (Columbia Hts.)	14th & U Sts. NW (Reeves Center)	14th & I Sts. NW (McPherson Sq)	F & 12th Sts NW (METRO CENTER)	Independence Ave. & 12th St. SW (Smithsonian)	D & 7th Sts. SW (L'ENFANT PLAZA)
AM Service — Servicio matutino										
52	12:50	12:56	1:00	1:02	1:08	1:13	1:21	-	1:25	1:31
52	1:10	1:16	1:20	1:22	1:28	1:33	1:41	-	1:45	1:51
52	1:30	1:36	1:40	1:42	1:48	1:53	2:01	-	2:05	2:11
52	1:50	1:56	2:00	2:02	2:08	2:13	2:21	-	2:25	2:31
52	2:10	2:16	2:20	2:22	2:28	2:33	2:41	-	2:45	2:51
52	2:30	2:36	2:40	2:42	2:48	2:53	3:01	-	3:05	3:11
52	2:50	2:56	3:00	3:02	3:08	3:13	3:21	-	3:25	3:31
52	3:10	3:16	3:20	3:22	3:28	3:33	3:41	-	3:45	3:51
52	3:30	3:36	3:40	3:42	3:48	3:53	4:01	-	4:05	4:11
52	3:49	3:55	3:59	4:01	4:07	4:12	4:20	-	4:24	4:30
54	4:01	4:07	4:12	4:15	4:23	4:28	4:36	4:42	-	-
52	-	-	4:24	4:27	4:35	4:40	4:48	-	4:53	5:01
52	-	-	4:48	4:51	4:59	5:04	5:11	-	5:17	5:26
54	4:38	4:45	4:52	4:55	5:03	5:08	5:15	5:21	-	-
54	4:46	4:53	5:00	5:03	5:11	5:16	5:23	5:29	-	-
52	-	-	5:08	5:11	5:19	5:24	5:31	-	5:37	5:46
54	5:02	5:09	5:16	5:19	5:27	5:32	5:39	5:45	-	-
52	-	-	5:24	5:27	5:35	5:40	5:47	-	5:53	6:02
54	-	-	5:28	5:31	5:39	5:44	5:51	5:57	-	-
54	5:18	5:25	5:32	5:35	5:43	5:48	5:55	6:01	-	-
52	-	-	5:40	5:43	5:51	5:56	6:03	-	6:09	6:18
54	5:34	5:41	5:48	5:51	5:59	6:04	6:11	6:17	-	-
54	-	-	5:52	5:55	6:03	6:08	6:15	6:21	-	-
52	-	-	5:56	5:59	6:07	6:12	6:19	-	6:25	6:34
54	5:51	5:57	6:04	6:07	6:16	6:22	6:31	6:37	-	-
54	-	-	6:08	6:11	6:20	6:26	6:35	6:41	-	-
52	-	-	6:12	6:15	6:24	6:30	6:39	-	6:46	6:57
54	6:05	6:11	6:18	6:21	6:30	6:36	6:45	6:51	-	-
52	-	-	6:24	6:27	6:36	6:42	6:51	-	6:58	7:09
54	-	-	6:27	6:30	6:39	6:45	6:54	7:00	-	-
54	6:17	6:23	6:30	6:33	6:42	6:48	6:57	7:03	-	-
52	-	-	6:36	6:39	6:48	6:54	7:03	-	7:10	7:21
54	6:29	6:35	6:42	6:45	6:54	7:00	7:09	7:15	-	-
52	-	-	6:48	6:51	7:00	7:06	7:15	-	7:22	7:33
54	-	-	6:51	6:54	7:03	7:09	7:18	7:24	-	-
54	6:41	6:47	6:54	6:57	7:06	7:12	7:21	7:27	-	-
52	-	-	7:00	7:03	7:13	7:20	7:30	-	7:37	7:47
54	6:52	6:58	7:05	7:08	7:17	7:23	7:32	7:38	-	-
54	-	-	7:09	7:12	7:21	7:27	7:36	7:42	-	-
52	-	-	7:12	7:15	7:25	7:32	7:42	-	7:49	7:59
54	7:04	7:10	7:17	7:20	7:29	7:35	7:44	7:50	-	-
52	-	-	7:24	7:27	7:37	7:44	7:54	-	8:01	8:11
54	7:12	7:18	7:25	7:28	7:37	7:43	7:52	7:58	-	-
54	-	-	7:31	7:34	7:44	7:51	8:01	8:08	-	-
52	-	-	7:36	7:40	7:54	8:02	8:14	-	8:22	8:33
54	7:24	7:31	7:38	7:41	7:51	7:58	8:08	8:15	-	-
52	-	-	7:48	7:52	8:06	8:14	8:26	-	8:34	8:45
54	-	-	7:51	7:55	8:09	8:17	8:29	8:36	-	-
54	7:35	7:43	7:53	7:57	8:11	8:19	8:31	8:38	-	-
52	-	-	7:58	8:02	8:16	8:24	8:36	-	8:44	8:55
54	7:45	7:53	8:03	8:07	8:21	8:29	8:41	8:48	-	-
52	-	-	8:08	8:12	8:26	8:34	8:46	-	8:54	9:05
54	-	-	8:11	8:15	8:29	8:37	8:49	8:56	-	-
54	7:55	8:03	8:13	8:17	8:31	8:39	8:51	8:58	-	-
52	-	-	8:18	8:22	8:36	8:44	8:56	-	9:04	9:15
54	8:05	8:13	8:23	8:27	8:41	8:49	9:01	9:08	-	-
52	-	-	8:28	8:31	8:42	8:49	8:59	-	9:06	9:16
54	-	-	8:32	8:36	8:50	8:58	9:10	9:17	-	-
54	8:18	8:26	8:36	8:40	8:54	9:02	9:14	9:21	-	-
52	-	-	8:38	8:41	8:52	8:59	9:09	-	9:16	9:26
54	8:28	8:36	8:46	8:50	9:04	9:12	9:24	9:31	-	-
52	-	-	8:48	8:51	9:02	9:09	9:19	-	9:26	9:36
54	-	-	8:52	8:55	9:06	9:13	9:23	9:30	-	-
54	8:39	8:47	8:57	9:01	9:15	9:23	9:35	9:42	-	-

52,54

14th Street Line

Effective Sunday, December 15, 2024

A partir del domingo, 15 de deciembre de 2024

▶ Southbound To Metro Center and L'Enfant Plaza stations

Monday thru Friday — De Lunes a viernes

Route Number	Takoma M	14th & Aspen Sts. NW	14th St. & Colorado Ave. NW	14th & Buchanan Sts. NW	14th & Irving Sts. NW (Columbia Hts.) M	14th & U Sts. NW (Reeves Center)	14th & I Sts. NW (McPherson Sq) M	F & 12th Sts NW (METRO CENTER) M	Independence Ave. & 12th St. SW (Smithsonian) M	D & 7th Sts. SW (L'ENFANT PLAZA) M
AM Service — Servicio matutino										
52	-	-	9:00	9:03	9:14	9:21	9:31	-	9:38	9:48
52	-	-	9:00	9:03	9:14	9:21	9:31	-	9:38	9:48
54	8:53	9:00	9:08	9:11	9:22	9:29	9:39	9:46	-	-
54	-	-	9:12	9:15	9:26	9:33	9:43	9:50	-	-
52	-	-	9:16	9:19	9:30	9:37	9:47	-	9:54	10:04
54	9:09	9:16	9:24	9:27	9:38	9:45	9:55	10:02	-	-
52	-	-	9:32	9:35	9:46	9:53	10:03	-	10:10	10:20
54	9:25	9:32	9:40	9:43	9:54	10:01	10:11	10:18	-	-
52	-	-	9:48	9:51	10:02	10:09	10:19	-	10:26	10:36
54	9:41	9:48	9:56	9:59	10:10	10:17	10:27	10:34	-	-
52	-	-	10:04	10:07	10:18	10:25	10:35	-	10:42	10:52
54	9:57	10:04	10:12	10:15	10:26	10:33	10:43	10:50	-	-
52	-	-	10:20	10:23	10:34	10:41	10:51	-	10:58	11:08
54	10:13	10:20	10:28	10:31	10:42	10:49	10:59	11:06	-	-
52	-	-	10:36	10:39	10:50	10:57	11:07	-	11:14	11:24
54	10:29	10:36	10:44	10:47	10:58	11:05	11:15	11:22	-	-
52	-	-	10:52	10:55	11:06	11:13	11:23	-	11:30	11:40
54	10:45	10:52	11:00	11:03	11:14	11:21	11:31	11:38	-	-
52	-	-	11:08	11:11	11:22	11:29	11:39	-	11:46	11:56
54	11:01	11:08	11:16	11:19	11:30	11:37	11:47	11:54	-	-
52	-	-	11:24	11:27	11:38	11:45	11:55	-	12:02	12:12
54	11:17	11:24	11:32	11:35	11:46	11:53	12:03	12:10	-	-
52	-	-	11:40	11:43	11:54	12:01	12:11	-	12:18	12:28
54	11:33	11:40	11:48	11:51	12:02	12:09	12:19	12:26	-	-
52	-	-	11:56	11:59	12:10	12:17	12:27	-	12:34	12:44
54	11:49	11:56	12:04	12:07	12:18	12:25	12:35	12:42	-	-
PM Service — Servicio vespertino										
52	-	-	12:12	12:15	12:26	12:33	12:43	-	12:50	1:00
54	12:05	12:12	12:20	12:23	12:34	12:41	12:51	12:58	-	-
52	-	-	12:28	12:31	12:42	12:49	12:59	-	1:06	1:16
54	12:21	12:28	12:36	12:39	12:50	12:57	1:07	1:14	-	-
52	-	-	12:44	12:47	12:58	1:05	1:15	-	1:22	1:32
54	12:37	12:44	12:52	12:55	1:06	1:13	1:23	1:30	-	-
52	-	-	1:00	1:03	1:14	1:21	1:31	-	1:38	1:48
54	12:53	1:00	1:08	1:11	1:22	1:29	1:39	1:46	-	-
52	-	-	1:16	1:19	1:30	1:37	1:47	-	1:54	2:04
54	1:09	1:16	1:24	1:27	1:38	1:45	1:55	2:02	-	-
52	-	-	1:32	1:35	1:46	1:53	2:03	-	2:10	2:20
54	1:25	1:32	1:40	1:43	1:54	2:01	2:11	2:18	-	-
52	-	-	1:48	1:51	2:02	2:09	2:19	-	2:26	2:36
54	1:41	1:48	1:56	1:59	2:10	2:17	2:27	2:34	-	-
52	-	-	2:04	2:07	2:19	2:26	2:37	-	2:44	2:56
54	1:55	2:04	2:12	2:15	2:27	2:34	2:45	2:53	-	-
52	-	-	2:20	2:23	2:35	2:42	2:53	-	3:00	3:12
54	2:10	2:19	2:27	2:30	2:42	2:49	3:00	3:08	-	-
52	-	-	2:34	2:37	2:49	2:56	3:07	-	3:14	3:26
54	2:23	2:32	2:40	2:43	2:55	3:02	3:13	3:21	-	-
52	-	-	2:46	2:49	3:01	3:08	3:19	-	3:26	3:38
54	2:35	2:44	2:52	2:55	3:07	3:14	3:25	3:33	-	-
52	-	-	2:58	3:01	3:13	3:20	3:31	-	3:38	3:50
54	2:47	2:56	3:04	3:07	3:19	3:26	3:37	3:45	-	-
54	-	-	3:07	3:10	3:22	3:29	3:40	3:48	-	-
52	-	-	3:10	3:13	3:25	3:32	3:43	-	3:50	4:02
54	2:58	3:07	3:15	3:18	3:30	3:37	3:48	3:56	-	-
52	-	-	3:20	3:23	3:37	3:44	3:56	-	4:04	4:16
54	3:08	3:17	3:25	3:28	3:40	3:47	3:58	4:06	-	-
52	-	-	3:30	3:33	3:47	3:54	4:06	-	4:14	4:26
54	-	-	3:33	3:36	3:50	3:57	4:09	4:17	-	-
54	3:19	3:28	3:36	3:39	3:53	4:00	4:12	4:20	-	-
52	-	-	3:40	3:43	3:57	4:04	4:16	-	4:24	4:36
54	3:28	3:37	3:45	3:48	4:02	4:09	4:21	4:29	-	-

52,54

14th Street Line

Effective Sunday, December 15, 2024

A partir del domingo, 15 de deciembre de 2024

► Southbound To Metro Center and L'Enfant Plaza stations

Monday thru Friday — De Lunes a viernes

Route Number	Takoma	14th & Aspen Sts. NW	14th St. & Colorado Ave. NW	14th & Buchanan Sts. NW	14th & Irving Sts. NW (Columbia Hts.)	14th & U Sts. NW (Reeves Center)	14th & I Sts. NW (McPherson Sq)	F & 12th Sts NW (METRO CENTER)	Independence Ave. & 12th St. SW (Smithsonian)	D & 7th Sts. SW (L'ENFANT PLAZA)
PM Service — Servicio vespertino										
52	-	-	3:50	3:53	4:07	4:14	4:26	-	4:34	4:46
54	-	-	3:53	3:56	4:10	4:17	4:29	4:37	-	-
54	3:39	3:48	3:56	3:59	4:13	4:20	4:32	4:40	-	-
52	-	-	4:00	4:03	4:17	4:25	4:39	-	4:50	5:02
54	-	-	4:02	4:05	4:19	4:27	4:41	4:51	-	-
54	3:50	3:59	4:07	4:10	4:24	4:31	4:43	4:51	-	-
52	-	-	4:13	4:16	4:30	4:38	4:52	-	5:03	5:15
52	-	-	4:13	4:16	4:30	4:38	4:52	-	5:03	5:15
54	4:04	4:13	4:20	4:23	4:37	4:45	4:59	5:09	-	-
54	-	-	4:22	4:25	4:39	4:47	5:01	5:11	-	-
52	-	-	4:28	4:31	4:44	4:51	5:05	-	5:15	5:26
54	4:20	4:29	4:36	4:39	4:53	5:01	5:15	5:25	-	-
54	-	-	4:42	4:45	4:59	5:07	5:21	5:31	-	-
52	-	-	4:45	4:48	5:01	5:08	5:22	-	5:32	5:43
54	4:39	4:48	4:55	4:58	5:12	5:20	5:34	5:44	-	-
54	-	-	5:00	5:03	5:16	5:23	5:37	5:47	-	-
52	-	-	5:05	5:08	5:21	5:28	5:42	-	5:52	6:03
54	4:59	5:08	5:15	5:18	5:31	5:38	5:52	6:02	-	-
52	-	-	5:25	5:28	5:40	5:47	5:58	-	6:04	6:16
54	-	-	5:30	5:33	5:46	5:53	6:07	6:17	-	-
54	5:19	5:28	5:35	5:38	5:51	5:58	6:12	6:22	-	-
54	-	-	5:42	5:45	5:58	6:05	6:19	6:29	-	-
52	-	-	5:45	5:48	6:00	6:07	6:18	-	6:24	6:36
54	5:39	5:48	5:55	5:58	6:11	6:18	6:32	6:42	-	-
52	-	-	6:05	6:08	6:20	6:27	6:38	-	6:44	6:56
54	-	-	6:10	6:13	6:25	6:32	6:43	6:52	-	-
54	5:59	6:08	6:15	6:18	6:30	6:37	6:48	6:57	-	-
52	-	-	6:25	6:28	6:40	6:47	6:58	-	7:04	7:16
54	-	-	6:30	6:33	6:45	6:52	7:03	7:12	-	-
54	6:19	6:28	6:35	6:38	6:50	6:57	7:08	7:17	-	-
52	-	-	6:45	6:48	6:59	7:05	7:15	-	7:20	7:30
54	6:40	6:49	6:56	6:59	7:11	7:18	7:29	7:38	-	-
52	-	-	7:05	7:08	7:19	7:25	7:35	-	7:40	7:50
54	7:00	7:08	7:15	7:18	7:29	7:35	7:45	7:53	-	-
52	-	-	7:25	7:28	7:39	7:45	7:55	-	8:00	8:10
54	7:20	7:28	7:35	7:38	7:49	7:55	8:05	8:13	-	-
52	-	-	7:45	7:48	7:59	8:05	8:15	-	8:20	8:30
54	7:42	7:49	7:55	7:58	8:07	8:13	8:22	8:30	-	-
52	-	-	8:05	8:08	8:17	8:23	8:32	-	8:37	8:46
54	8:02	8:09	8:15	8:18	8:27	8:33	8:42	8:50	-	-
52	-	-	8:25	8:28	8:37	8:43	8:52	-	8:57	9:06
54	8:22	8:29	8:35	8:38	8:47	8:53	9:02	9:10	-	-
52	-	-	8:45	8:48	8:57	9:03	9:12	-	9:17	9:26
54	8:42	8:49	8:55	8:58	9:07	9:13	9:22	9:30	-	-
52	-	-	9:05	9:08	9:17	9:23	9:32	-	9:37	9:46
54	9:02	9:09	9:15	9:18	9:27	9:33	9:42	9:50	-	-
52	-	-	9:25	9:28	9:37	9:43	9:52	-	9:57	10:06
54	9:23	9:30	9:36	9:39	9:48	9:54	10:03	10:11	-	-
52	-	-	9:48	9:51	10:00	10:06	10:15	-	10:20	10:29
54	9:47	9:54	10:00	10:03	10:12	10:18	10:27	10:35	-	-
52	-	-	10:15	10:18	10:27	10:33	10:42	-	10:47	10:56
54	10:17	10:24	10:30	10:33	10:42	10:48	10:57	11:05	-	-
52	-	-	10:45	10:48	10:57	11:03	11:12	-	11:17	11:26
54	10:47	10:54	11:00	11:03	11:12	11:18	11:27	11:35	-	-
52	11:07	11:14	11:20	11:23	11:32	11:38	11:47	-	11:52	12:01
52	11:29	11:35	11:40	11:43	11:50	11:55	12:03	-	12:08	12:14
52	11:49	11:55	12:00	12:03	12:10	12:15	12:23	-	12:28	12:34
After Midnight Service — Servicio después de la medianoche										
52	12:09	12:15	12:20	12:23	12:30	12:35	12:43	-	12:48	12:54
52	12:29	12:35	12:40	12:43	12:50	12:55	1:03	-	1:08	1:14

52,54

14th Street Line

Effective Sunday, December 15, 2024

A partir del domingo, 15 de deciembre de 2024

► Northbound To Takoma station

Monday thru Friday — De Lunes a viernes

Route Number	D & 7th Sts. SW (L'Enfant Plaza)	Independence Ave. & 12th St. SW (Smithsonian)	F & 12th Sts. NW (Metro Center)	14th & I Sts. NW (McPherson Sq)	14th & U Sts. NW (Reeves Center)	14th & Irving Sts. NW (Columbia Hts.)	14th & Buchanan Sts. NW	14TH ST. & COLORADO AVE. NW	14th & Aspen Sts. NW	TAKOMA
AM Service — Servicio matutino										
52	1:47	1:54	-	2:00	2:08	2:14	2:21	2:24	2:29	2:36
52	2:07	2:14	-	2:20	2:28	2:34	2:41	2:44	2:49	2:56
52	2:27	2:34	-	2:40	2:48	2:54	3:01	3:04	3:09	3:16
52	2:47	2:54	-	3:00	3:08	3:14	3:21	3:24	3:29	3:36
52	3:07	3:14	-	3:20	3:28	3:34	3:41	3:44	3:49	3:56
52	3:27	3:34	-	3:40	3:48	3:54	4:01	4:04	4:09	4:16
52	3:47	3:54	-	4:00	4:08	4:14	4:21	4:24	4:29	4:36
52	4:07	4:14	-	4:20	4:28	4:34	4:41	4:44	4:49	4:56
52	4:27	4:34	-	4:40	4:48	4:54	5:01	5:04	5:09	5:16
52	4:47	4:54	-	5:00	5:08	5:14	5:21	5:24	5:29	5:36
52	5:10	5:17	-	5:23	5:31	5:37	5:44	5:47	5:52	5:59
52	5:35	5:42	-	5:47	5:56	6:03	6:11	6:15	6:21	6:30
52	5:55	6:02	-	6:07	6:16	6:23	6:31	6:35	6:41	6:50
54	-	-	6:11	6:16	6:26	6:35	6:44	6:48	-	-
52	6:12	6:19	-	6:24	6:33	6:40	6:48	6:52	6:58	7:07
54	-	-	6:29	6:34	6:44	6:53	7:02	7:06	-	-
52	6:29	6:37	-	6:44	6:54	7:03	7:12	7:16	7:23	7:34
54	-	-	6:48	6:53	7:03	7:12	7:21	7:25	-	-
52	6:46	6:54	-	7:01	7:11	7:20	7:29	7:33	7:40	7:51
54	-	-	7:06	7:11	7:21	7:30	7:39	7:43	-	-
52	7:05	7:13	-	7:20	7:30	7:39	7:48	7:52	7:59	8:10
52	7:18	7:26	-	7:33	7:43	7:52	8:01	8:05	8:12	8:23
54	-	-	7:34	7:39	7:49	7:58	8:07	8:11	-	-
52	7:30	7:38	-	7:45	7:55	8:04	8:13	8:17	8:24	8:35
52/	7:42	7:50	-	7:57	8:07	8:16	8:25	8:29	-	-
54	-	-	7:56	8:01	8:11	8:20	8:29	8:33	-	-
54	-	-	8:01	8:06	8:16	8:25	8:34	8:38	8:45	8:56
52/	7:59	8:07	-	8:14	8:24	8:33	8:42	8:46	-	-
54	-	-	8:13	8:18	8:28	8:37	8:46	8:50	-	-
54	-	-	8:17	8:22	8:32	8:41	8:50	8:54	9:01	9:12
52/	8:15	8:23	-	8:30	8:40	8:49	8:58	9:02	-	-
54	-	-	8:33	8:38	8:48	8:57	9:06	9:10	9:17	9:28
52/	8:30	8:38	-	8:46	8:57	9:05	9:13	9:16	-	-
54	-	-	8:45	8:50	9:00	9:09	9:18	9:22	-	-
54	-	-	8:49	8:54	9:05	9:13	9:21	9:24	9:30	9:38
52/	8:46	8:54	-	9:02	9:13	9:21	9:29	9:32	-	-
54	-	-	9:01	9:06	9:17	9:25	9:33	9:36	-	-
54	-	-	9:05	9:10	9:21	9:29	9:37	9:40	9:46	9:54
52/	9:02	9:10	-	9:18	9:29	9:37	9:45	9:48	-	-
54	-	-	9:21	9:26	9:37	9:45	9:53	9:56	10:02	10:10
52/	9:18	9:26	-	9:34	9:45	9:53	10:01	10:04	-	-
54	-	-	9:38	9:42	9:53	10:02	10:11	10:14	10:21	10:29
52/	9:35	9:42	-	9:50	10:01	10:10	10:19	10:22	-	-
54	-	-	9:54	9:58	10:09	10:18	10:27	10:30	10:37	10:45
52/	9:51	9:58	-	10:06	10:17	10:26	10:35	10:38	-	-
54	-	-	10:10	10:14	10:25	10:34	10:43	10:46	10:53	11:01
52/	10:07	10:14	-	10:22	10:33	10:42	10:51	10:54	-	-
54	-	-	10:26	10:30	10:41	10:50	10:59	11:02	11:09	11:17
52/	10:23	10:30	-	10:38	10:49	10:58	11:07	11:10	-	-
54	-	-	10:42	10:46	10:57	11:06	11:15	11:18	11:25	11:33
52/	10:39	10:46	-	10:54	11:05	11:14	11:23	11:26	-	-
54	-	-	10:58	11:02	11:13	11:22	11:31	11:34	11:41	11:49
52/	10:55	11:02	-	11:10	11:21	11:30	11:39	11:42	-	-
54	-	-	11:14	11:18	11:29	11:38	11:47	11:50	11:57	12:05
52/	11:11	11:18	-	11:26	11:37	11:46	11:55	11:58	-	-
54	-	-	11:30	11:34	11:45	11:54	12:03	12:06	12:13	12:21
52/	11:27	11:34	-	11:42	11:53	12:02	12:11	12:14	-	-
54	-	-	11:46	11:50	12:01	12:10	12:19	12:22	12:29	12:37
52/	11:43	11:50	-	11:58	12:09	12:18	12:27	12:30	-	-
54	-	-	12:02	12:06	12:17	12:26	12:35	12:38	12:45	12:53
52/	11:59	12:06	-	12:14	12:25	12:34	12:43	12:46	-	-

52,54

14th Street Line

Effective Sunday, December 15, 2024

A partir del domingo, 15 de deciembre de 2024

Northbound To Takoma station

Monday thru Friday — De Lunes a viernes

Route Number	D & 7th Sts. SW (L'Enfant Plaza)	Independence Ave. & 12th St. SW (Smithsonian)	F & 12th Sts. NW (Metro Center)	14th & I Sts. NW (McPherson Sq)	14th & U Sts. NW (Reeves Center)	14th & Irving Sts. NW (Columbia Hts.)	14th & Buchanan Sts. NW	14TH ST. & COLORADO AVE. NW	14th & Aspen Sts. NW	TAKOMA
PM Service — Servicio vespertino										
54	-	-	12:18	12:22	12:33	12:42	12:51	12:54	1:01	1:09
52/	12:15	12:22	-	12:30	12:41	12:50	12:59	1:02	-	-
54	-	-	12:34	12:38	12:49	12:58	1:07	1:10	1:17	1:25
52/	12:31	12:38	-	12:46	12:57	1:06	1:15	1:18	-	-
54	-	-	12:50	12:54	1:05	1:14	1:23	1:26	1:33	1:41
52/	12:47	12:54	-	1:02	1:13	1:22	1:31	1:34	-	-
54	-	-	1:06	1:10	1:21	1:30	1:39	1:42	1:49	1:57
52/	1:03	1:10	-	1:18	1:29	1:38	1:47	1:50	-	-
54	-	-	1:22	1:26	1:37	1:46	1:55	1:58	2:05	2:13
52/	1:19	1:26	-	1:34	1:45	1:54	2:03	2:06	-	-
54	-	-	1:38	1:42	1:53	2:02	2:11	2:14	2:21	2:29
52/	1:35	1:42	-	1:50	2:01	2:10	2:19	2:22	-	-
54	-	-	1:54	1:58	2:09	2:18	2:27	2:30	2:37	2:45
52/	1:51	1:58	-	2:06	2:17	2:26	2:35	2:38	-	-
54	-	-	2:10	2:14	2:25	2:34	2:43	2:46	2:53	3:01
52/	2:07	2:14	-	2:22	2:33	2:42	2:51	2:54	-	-
54	-	-	2:26	2:30	2:41	2:50	2:59	3:02	3:09	3:17
52/	2:23	2:30	-	2:38	2:49	2:58	3:07	3:10	-	-
54	-	-	2:42	2:46	2:57	3:06	3:15	3:18	3:25	3:33
52/	2:34	2:43	-	2:53	3:05	3:15	3:25	3:29	-	-
54	-	-	2:53	2:59	3:11	3:21	3:31	3:35	3:43	3:53
52/	2:46	2:55	-	3:05	3:17	3:27	3:37	3:41	-	-
54/	-	-	-	-	-	-	-	-	3:45	3:55
54	-	-	3:02	3:08	3:20	3:30	3:40	3:44	-	-
54	-	-	3:05	3:11	3:23	3:33	3:43	3:47	3:55	4:05
52/	2:58	3:07	-	3:17	3:29	3:39	3:49	3:53	-	-
54	-	-	3:17	3:23	3:35	3:45	3:55	3:59	4:07	4:17
54	-	-	3:20	3:26	3:38	3:48	3:58	4:02	-	-
52/	3:10	3:19	-	3:29	3:41	3:51	4:01	4:05	-	-
54	-	-	-	-	3:45	3:55	4:05	4:09	4:17	4:27
54	-	-	3:29	3:35	3:47	3:57	4:07	4:11	4:19	4:29
52/	3:22	3:31	-	3:41	3:53	4:03	4:13	4:17	-	-
54	-	-	3:38	3:44	3:56	4:06	4:16	4:20	-	-
54	-	-	3:41	3:47	3:59	4:09	4:19	4:23	4:31	4:41
52/	3:34	3:43	-	3:53	4:05	4:15	4:25	4:29	-	-
54	-	-	3:53	3:59	4:11	4:21	4:31	4:35	4:43	4:53
52/	3:46	3:55	-	4:05	4:17	4:27	4:37	4:41	-	-
54	-	-	4:02	4:08	4:20	4:30	4:40	4:44	-	-
54	-	-	4:05	4:11	4:23	4:33	4:43	4:47	4:55	5:05
52/	3:58	4:07	-	4:17	4:29	4:39	4:49	4:53	-	-
54	-	-	4:17	4:23	4:35	4:45	4:55	4:59	5:07	5:17
52/	4:10	4:19	-	4:29	4:41	4:51	5:01	5:05	-	-
54	-	-	4:26	4:32	4:44	4:54	5:04	5:08	-	-
54	-	-	4:29	4:35	4:47	4:57	5:07	5:11	5:19	5:29
52/	4:22	4:31	-	4:41	4:53	5:03	5:13	5:17	-	-
54	-	-	4:41	4:47	4:59	5:09	5:19	5:23	5:31	5:41
54	-	-	4:44	4:50	5:02	5:12	5:22	5:26	-	-
52/	4:34	4:43	-	4:53	5:05	5:15	5:25	5:29	-	-
54	-	-	4:53	4:59	5:11	5:21	5:31	5:35	5:43	5:53
52/	4:46	4:55	-	5:05	5:17	5:27	5:37	5:41	-	-
54	-	-	5:02	5:08	5:20	5:30	5:40	5:44	-	-
54	-	-	5:05	5:11	5:23	5:33	5:43	5:47	5:55	6:05
52/	4:58	5:07	-	5:17	5:29	5:39	5:49	5:53	-	-
54	-	-	5:17	5:23	5:35	5:45	5:55	5:59	6:07	6:17
54	-	-	5:20	5:26	5:38	5:48	5:58	6:02	-	-
52/	5:10	5:19	-	5:29	5:41	5:51	6:01	6:05	-	-
54	-	-	5:29	5:35	5:47	5:56	6:05	6:08	6:14	6:23
52/	5:22	5:31	-	5:42	5:54	6:03	6:12	6:15	-	-

52,54

14th Street Line

Effective Sunday, December 15, 2024

A partir del domingo, 15 de deciembre de 2024

Northbound To Takoma station

Monday thru Friday — De Lunes a viernes

Route Number	D & 7th Sts. SW (L'Enfant Plaza) M	Independence Ave. & 12th St. SW (Smithsonian) M	F & 12th Sts. NW (Metro Center) M	14th & I Sts. NW (McPherson Sq) M	14th & U Sts. NW (Reeves Center)	14th & Irving Sts. NW (Columbia Hts.) M	14th & Buchanan Sts. NW	14TH ST. & COLORADO AVE. NW	14th & Aspen Sts. NW	TAKOMA M
PM Service — Servicio vespertino										
54	-	-	5:40	5:46	5:58	6:08	6:18	6:22	-	-
54	-	-	5:43	5:49	6:01	6:10	6:19	6:22	6:28	6:37
52/	5:36	5:45	-	5:56	6:08	6:17	6:26	6:29	-	-
54	-	-	5:58	6:04	6:16	6:25	6:34	6:37	6:43	6:52
54	-	-	6:02	6:08	6:20	6:29	6:38	6:41	-	-
52/	5:52	6:01	-	6:12	6:24	6:33	6:42	6:45	-	-
54	-	-	6:15	6:20	6:31	6:39	6:47	6:50	6:56	7:04
52/	6:11	6:19	-	6:28	6:39	6:47	6:55	6:58	-	-
54	-	-	6:27	6:32	6:43	6:51	6:59	7:02	-	-
54	-	-	6:31	6:36	6:47	6:55	7:03	7:06	7:12	7:20
52/	6:27	6:35	-	6:44	6:55	7:03	7:11	7:14	-	-
54	-	-	6:43	6:48	6:59	7:07	7:15	7:18	-	-
54	-	-	6:47	6:52	7:03	7:11	7:19	7:22	7:28	7:36
52/	6:43	6:51	-	7:00	7:11	7:19	7:27	7:30	-	-
54	-	-	7:00	7:05	7:16	7:24	7:32	7:35	-	-
54	-	-	7:05	7:10	7:21	7:29	7:37	7:40	7:46	7:54
52/	7:03	7:11	-	7:20	7:31	7:39	7:47	7:50	-	-
54	-	-	7:25	7:30	7:41	7:49	7:57	8:00	8:06	8:14
52/	7:23	7:31	-	7:40	7:51	7:59	8:07	8:10	-	-
54	-	-	7:45	7:50	8:01	8:09	8:17	8:20	8:26	8:34
52/	7:43	7:51	-	8:00	8:11	8:19	8:27	8:30	-	-
54	-	-	8:05	8:10	8:21	8:29	8:37	8:40	8:46	8:54
52/	8:03	8:11	-	8:20	8:31	8:39	8:47	8:50	-	-
54	-	-	8:25	8:30	8:41	8:49	8:57	9:00	9:06	9:14
52/	8:26	8:33	-	8:40	8:50	8:58	9:06	9:09	-	-
54	-	-	8:45	8:50	9:00	9:08	9:16	9:19	9:25	9:32
52/	8:46	8:53	-	9:00	9:10	9:18	9:26	9:29	-	-
54	-	-	9:05	9:10	9:20	9:28	9:36	9:39	9:45	9:52
52/	9:06	9:13	-	9:20	9:30	9:38	9:46	9:49	-	-
54	-	-	9:25	9:30	9:40	9:48	9:56	9:59	10:05	10:12
52/	9:26	9:33	-	9:40	9:50	9:58	10:06	10:09	-	-
54	-	-	9:45	9:50	10:00	10:08	10:16	10:19	10:25	10:32
52/	9:46	9:53	-	10:00	10:10	10:18	10:26	10:29	-	-
54	-	-	10:05	10:10	10:20	10:28	10:36	10:39	10:45	10:52
52/	10:06	10:13	-	10:20	10:30	10:38	10:46	10:49	-	-
54	-	-	10:25	10:30	10:40	10:48	10:56	10:59	11:05	11:12
52/	10:26	10:33	-	10:40	10:50	10:58	11:06	11:09	-	-
54	-	-	10:45	10:50	11:00	11:08	11:16	11:19	11:25	11:32
52/	10:46	10:53	-	11:00	11:10	11:18	11:26	11:29	-	-
54	-	-	11:10	11:15	11:25	11:33	11:41	11:44	11:50	11:57
52/	11:16	11:23	-	11:30	11:40	11:48	11:56	11:59	-	-
54	-	-	11:40	11:45	11:53	11:59	12:06	12:09	12:14	12:21
52	11:46	11:53	-	12:00	12:08	12:14	12:21	12:24	12:29	12:36
After Midnight Service — Servicio después de la medianoche										
52	12:06	12:13	-	12:20	12:28	12:34	12:41	12:44	12:49	12:56
52	12:26	12:33	-	12:40	12:48	12:54	1:01	1:04	1:09	1:16
52	12:46	12:53	-	1:00	1:08	1:14	1:21	1:24	1:29	1:36
52	1:06	1:13	-	1:20	1:28	1:34	1:41	1:44	1:49	1:56
52	1:26	1:33	-	1:40	1:48	1:54	2:01	2:04	2:09	2:16

52,54

14th Street Line

Effective Sunday, December 15, 2024

A partir del domingo, 15 de deciembre de 2024

► Southbound to Metro Center & L'Enfant Plaza stations

Saturday — Sábados

Route Number	Takoma Ⓜ	14th & Aspen Sts. NW	14th St. & Colorado Ave. NW	14th & Buchanan Sts. NW	14th & Irving Sts. NW (Columbia Hts.) Ⓜ	14th & U Sts. NW (Reeves Center)	14th & I Sts. NW (McPherson Sq) Ⓜ	F & 12th Sts NW (METRO CENTER) Ⓜ	Independence Ave. & 12th St. SW (Smithsonian) Ⓜ	D & 7th Sts. SW (L'ENFANT PLAZA) Ⓜ
AM Service — Servicio matutino										
52	12:49	12:55	1:00	1:02	1:10	1:16	1:26	-	1:31	1:39
52	1:09	1:15	1:20	1:22	1:30	1:36	1:46	-	1:51	1:59
52	1:29	1:35	1:40	1:42	1:50	1:56	2:06	-	2:11	2:19
52	1:49	1:55	2:00	2:02	2:10	2:16	2:26	-	2:31	2:39
52	2:09	2:15	2:20	2:22	2:30	2:36	2:46	-	2:51	2:59
52	2:29	2:35	2:40	2:42	2:50	2:56	3:06	-	3:11	3:19
52	2:49	2:55	3:00	3:02	3:10	3:16	3:26	-	3:31	3:39
52	3:09	3:15	3:20	3:22	3:30	3:36	3:46	-	3:51	3:59
52	3:29	3:35	3:40	3:42	3:50	3:56	4:06	-	4:11	4:19
52	3:49	3:55	4:00	4:03	4:10	4:15	4:23	-	4:28	4:35
52	4:09	4:15	4:20	4:23	4:30	4:35	4:43	-	4:48	4:55
52	4:29	4:35	4:40	4:43	4:50	4:55	5:03	-	5:08	5:15
52	4:49	4:55	5:00	5:03	5:10	5:15	5:23	-	5:28	5:35
52	5:09	5:15	5:20	5:23	5:30	5:35	5:43	-	5:48	5:55
52	5:28	5:34	5:40	5:43	5:53	5:59	6:08	-	6:13	6:21
52	5:48	5:54	6:00	6:03	6:13	6:19	6:28	-	6:33	6:41
52	-	-	6:12	6:15	6:25	6:31	6:40	-	6:45	6:53
54	6:12	6:18	6:24	6:27	6:37	6:43	6:52	6:58	-	-
52	-	-	6:36	6:39	6:49	6:55	7:04	-	7:09	7:17
54	6:36	6:42	6:48	6:51	7:01	7:07	7:16	7:22	-	-
52	-	-	7:00	7:03	7:13	7:19	7:28	-	7:33	7:41
54	6:58	7:04	7:10	7:13	7:23	7:29	7:38	7:44	-	-
52	-	-	7:20	7:23	7:33	7:39	7:48	-	7:53	8:01
54	7:18	7:24	7:30	7:33	7:43	7:49	7:58	8:04	-	-
52	-	-	7:40	7:43	7:53	7:59	8:08	-	8:13	8:21
54	7:36	7:43	7:50	7:54	8:05	8:11	8:20	8:28	-	-
52	-	-	8:00	8:04	8:15	8:21	8:30	-	8:36	8:45
54	7:54	8:01	8:08	8:12	8:23	8:29	8:38	8:46	-	-
52	-	-	8:16	8:20	8:31	8:37	8:46	-	8:52	9:01
54	8:10	8:17	8:24	8:28	8:39	8:45	8:54	9:02	-	-
52	-	-	8:32	8:36	8:47	8:53	9:02	-	9:08	9:17
54	8:26	8:33	8:40	8:44	8:55	9:01	9:10	9:18	-	-
52	-	-	8:48	8:52	9:03	9:09	9:18	-	9:24	9:33
54	8:42	8:49	8:56	9:00	9:11	9:17	9:26	9:34	-	-
52	-	-	9:04	9:08	9:19	9:25	9:34	-	9:40	9:49
54	8:58	9:05	9:12	9:16	9:27	9:33	9:42	9:50	-	-
52	-	-	9:20	9:24	9:35	9:41	9:50	-	9:56	10:05
54	9:14	9:21	9:28	9:32	9:43	9:49	9:58	10:06	-	-
52	-	-	9:36	9:40	9:53	10:00	10:10	-	10:17	10:27
54	9:28	9:36	9:44	9:48	10:01	10:08	10:18	10:25	-	-
52	-	-	9:52	9:56	10:09	10:16	10:26	-	10:33	10:43
54	9:44	9:52	10:00	10:04	10:17	10:24	10:34	10:41	-	-
52	-	-	10:08	10:12	10:25	10:32	10:42	-	10:49	10:59
54	10:00	10:08	10:16	10:20	10:33	10:40	10:50	10:57	-	-
52	-	-	10:24	10:28	10:41	10:48	10:58	-	11:05	11:15
54	10:16	10:24	10:32	10:36	10:49	10:56	11:06	11:13	-	-
52	-	-	10:40	10:44	10:57	11:04	11:14	-	11:21	11:31
54	10:32	10:40	10:48	10:52	11:05	11:12	11:22	11:29	-	-
52	-	-	10:56	11:00	11:13	11:20	11:30	-	11:37	11:47
54	10:48	10:56	11:04	11:08	11:21	11:28	11:38	11:45	-	-
54	-	-	11:06	11:10	11:23	11:30	11:40	11:47	-	-
52	-	-	11:12	11:16	11:29	11:36	11:46	-	11:53	12:03
54	11:04	11:12	11:20	11:24	11:37	11:44	11:54	12:01	-	-
54	-	-	11:26	11:30	11:43	11:50	12:00	12:07	-	-
52	-	-	11:28	11:32	11:45	11:52	12:02	-	12:09	12:19
54	11:20	11:28	11:36	11:40	11:53	12:00	12:10	12:17	-	-
52	-	-	11:44	11:48	12:01	12:08	12:19	-	12:27	12:38
54	-	-	11:46	11:50	12:03	12:10	12:20	12:27	-	-
54	11:36	11:44	11:52	11:56	12:09	12:16	12:26	12:33	-	-
52	-	-	12:00	12:04	12:17	12:24	12:35	-	12:43	12:54
54	-	-	12:06	12:10	12:23	12:30	12:41	12:48	-	-
54	11:53	12:01	12:08	12:12	12:25	12:32	12:43	12:50	-	-

On five Federal holidays, Juneteenth, Columbus Day, Veterans' Day, Martin Luther King, Jr. Day, and Presidents' Day, the Saturday schedule will be in effect.

Metrobus proveerá servicio con horario de sábado durante los cinco días festivos de Juneteenth, Columbus Day, Veterans Day, Martin Luther King Jr. Day, y Presidents' Day.

52,54

14th Street Line

Effective Sunday, December 15, 2024

A partir del domingo, 15 de deciembre de 2024

Southbound to Metro Center & L'Enfant Plaza stations

Saturday — Sábados

On five Federal holidays, Juneteenth, Columbus Day, Veterans' Day, Martin Luther King, Jr. Day, and Presidents' Day, the Saturday schedule will be in effect.

Metrobus proveerá servicio con horario de sábado durante los cinco días festivos de Juneteenth, Columbus Day, Veterans Day, Martin Luther King Jr. Day, y Presidents' Day.

PM Service — Servicio vespertino

Route Number	Takoma	14th & Aspen Sts. NW	14th St. & Colorado Ave. NW	14th & Buchanan Sts. NW	14th & Irving Sts. NW (Columbia Hts.)	14th & U Sts. NW (Reeves Center)	14th & I Sts. NW (McPherson Sq)	F & 12th Sts NW (METRO CENTER)	Independence Ave. & 12th St. SW (Smithsonian)	D & 7th Sts. SW (L'ENFANT PLAZA)
52	-	-	12:16	12:20	12:33	12:40	12:51	-	12:59	1:10
54	12:09	12:17	12:24	12:28	12:41	12:48	12:59	1:06	-	-
54	-	-	12:26	12:30	12:43	12:50	1:01	1:08	-	-
52	-	-	12:32	12:36	12:49	12:56	1:07	-	1:15	1:26
54	12:25	12:33	12:40	12:44	12:57	1:04	1:15	1:22	-	-
54	-	-	12:46	12:50	1:03	1:10	1:21	1:28	-	-
52	-	-	12:48	12:52	1:05	1:12	1:23	-	1:31	1:42
54	12:41	12:49	12:56	1:00	1:13	1:20	1:31	1:38	-	-
52	-	-	1:04	1:08	1:21	1:28	1:39	-	1:47	1:58
54	-	-	1:06	1:10	1:23	1:30	1:41	1:48	-	-
54	12:57	1:05	1:12	1:16	1:29	1:36	1:47	1:54	-	-
52	-	-	1:20	1:24	1:37	1:44	1:55	-	2:03	2:14
54	-	-	1:26	1:30	1:43	1:50	2:01	2:08	-	-
54	1:13	1:21	1:28	1:32	1:45	1:52	2:03	2:10	-	-
52	-	-	1:36	1:40	1:53	2:00	2:11	-	2:19	2:30
54	1:29	1:37	1:44	1:48	2:01	2:08	2:19	2:26	-	-
54	-	-	1:46	1:50	2:03	2:10	2:21	2:28	-	-
52	-	-	1:52	1:56	2:09	2:16	2:27	-	2:35	2:46
54	1:45	1:53	2:00	2:04	2:17	2:24	2:35	2:42	-	-
54	-	-	2:06	2:10	2:23	2:30	2:41	2:48	-	-
52	-	-	2:08	2:12	2:25	2:32	2:43	-	2:51	3:02
54	2:01	2:09	2:16	2:20	2:33	2:40	2:51	2:58	-	-
52	-	-	2:24	2:28	2:41	2:48	2:59	-	3:07	3:18
54	-	-	2:26	2:30	2:43	2:50	3:01	3:08	-	-
54	2:17	2:25	2:32	2:36	2:49	2:56	3:07	3:14	-	-
52	-	-	2:40	2:44	2:57	3:04	3:15	-	3:23	3:34
54	-	-	2:46	2:50	3:03	3:10	3:21	3:28	-	-
54	2:33	2:41	2:48	2:52	3:05	3:12	3:23	3:30	-	-
52	-	-	2:56	3:00	3:13	3:20	3:31	-	3:39	3:50
54	2:49	2:57	3:04	3:08	3:21	3:28	3:39	3:46	-	-
54	-	-	3:06	3:10	3:23	3:30	3:41	3:48	-	-
52	-	-	3:12	3:16	3:29	3:36	3:47	-	3:55	4:06
54	3:05	3:13	3:20	3:24	3:37	3:44	3:55	4:02	-	-
54	-	-	3:26	3:30	3:43	3:50	4:01	4:08	-	-
52	-	-	3:28	3:32	3:45	3:52	4:03	-	4:11	4:22
54	3:21	3:29	3:36	3:40	3:53	4:00	4:11	4:18	-	-
52	-	-	3:44	3:48	4:01	4:08	4:19	-	4:27	4:38
54	-	-	3:46	3:50	4:03	4:10	4:21	4:28	-	-
54	3:37	3:45	3:52	3:56	4:09	4:16	4:27	4:34	-	-
52	-	-	4:00	4:04	4:17	4:24	4:35	-	4:43	4:54
54	-	-	4:06	4:10	4:23	4:30	4:41	4:48	-	-
54	3:53	4:01	4:08	4:12	4:25	4:32	4:43	4:50	-	-
52	-	-	4:16	4:20	4:33	4:40	4:51	-	4:59	5:10
54	4:09	4:17	4:24	4:28	4:41	4:48	4:59	5:06	-	-
54	-	-	4:26	4:30	4:43	4:50	5:01	5:08	-	-
52	-	-	4:32	4:36	4:49	4:56	5:07	-	5:15	5:26
54	4:25	4:33	4:40	4:44	4:57	5:04	5:15	5:22	-	-
54	-	-	4:46	4:50	5:03	5:10	5:21	5:28	-	-
52	-	-	4:48	4:52	5:05	5:12	5:23	-	5:31	5:42
54	4:41	4:49	4:56	5:00	5:13	5:20	5:31	5:38	-	-
52	-	-	5:04	5:08	5:21	5:28	5:39	-	5:47	5:58
54	-	-	5:06	5:10	5:23	5:30	5:41	5:48	-	-
54	4:57	5:05	5:12	5:16	5:29	5:36	5:47	5:54	-	-
52	-	-	5:20	5:24	5:37	5:44	5:55	-	6:03	6:14
54	-	-	5:26	5:30	5:43	5:50	6:01	6:08	-	-
54	5:15	5:23	5:30	5:34	5:47	5:54	6:05	6:12	-	-
52	-	-	5:40	5:44	5:57	6:04	6:15	-	6:23	6:34
54	-	-	5:46	5:50	6:03	6:10	6:21	6:28	-	-
54	5:35	5:43	5:50	5:54	6:07	6:14	6:25	6:32	-	-
52	-	-	6:00	6:04	6:17	6:24	6:35	-	6:43	6:54
54	-	-	6:06	6:10	6:23	6:30	6:41	6:48	-	-
54	5:55	6:03	6:10	6:14	6:27	6:34	6:45	6:52	-	-
52	-	-	6:20	6:24	6:37	6:44	6:55	-	7:03	7:14
54	-	-	6:26	6:30	6:43	6:50	7:01	7:08	-	-

52,54

14th Street Line

Effective Sunday, December 15, 2024

A partir del domingo, 15 de deciembre de 2024

Southbound to Metro Center & L'Enfant Plaza stations

Saturday — Sábados

Route Number	Takoma M	14th & Aspen Sts. NW	14th St. & Colorado Ave. NW	14th & Buchanan Sts. NW	14th & Irving Sts. NW (Columbia Hts.) M	14th & U Sts. NW (Reeves Center)	14th & I Sts. NW (McPherson Sq) M	F & 12th Sts NW (METRO CENTER) M	Independence Ave. & 12th St. SW (Smithsonian) M	D & 7th Sts. SW (L'ENFANT PLAZA) M
PM Service — Servicio vespertino										
54	6:15	6:23	6:30	6:34	6:47	6:54	7:05	7:12	-	-
52	-	-	6:40	6:43	6:53	6:59	7:10	-	7:16	7:28
54	-	-	6:46	6:50	7:03	7:10	7:21	7:28	-	-
54	6:37	6:44	6:50	6:53	7:03	7:09	7:20	7:27	-	-
52	-	-	7:00	7:03	7:13	7:19	7:30	-	7:36	7:48
54	6:57	7:04	7:10	7:13	7:23	7:29	7:40	7:47	-	-
52	-	-	7:20	7:23	7:33	7:39	7:50	-	7:56	8:08
54	7:17	7:24	7:30	7:33	7:43	7:49	8:00	8:07	-	-
52	-	-	7:40	7:43	7:53	7:59	8:10	-	8:16	8:28
54	7:37	7:44	7:50	7:53	8:03	8:09	8:20	8:27	-	-
52	-	-	8:00	8:03	8:13	8:19	8:30	-	8:36	8:48
54	7:57	8:04	8:10	8:13	8:23	8:29	8:40	8:47	-	-
52	-	-	8:20	8:23	8:32	8:38	8:48	-	8:53	9:03
54	8:18	8:25	8:30	8:33	8:42	8:48	8:58	9:04	-	-
52	-	-	8:40	8:43	8:52	8:58	9:08	-	9:13	9:23
54	8:38	8:45	8:50	8:53	9:02	9:08	9:18	9:24	-	-
52	-	-	9:00	9:03	9:12	9:18	9:28	-	9:33	9:43
54	8:58	9:05	9:10	9:13	9:22	9:28	9:38	9:44	-	-
52	-	-	9:20	9:23	9:32	9:38	9:48	-	9:53	10:03
54	9:18	9:25	9:30	9:33	9:42	9:48	9:58	10:04	-	-
52	-	-	9:40	9:43	9:52	9:58	10:08	-	10:13	10:23
54	9:38	9:45	9:50	9:53	10:02	10:08	10:18	10:24	-	-
52	-	-	10:00	10:03	10:12	10:18	10:28	-	10:33	10:43
54	10:00	10:07	10:12	10:15	10:24	10:30	10:40	10:46	-	-
52	-	-	10:25	10:28	10:37	10:43	10:53	-	10:58	11:08
54	10:28	10:35	10:40	10:43	10:52	10:58	11:08	11:14	-	-
52	-	-	10:55	10:58	11:07	11:13	11:23	-	11:28	11:38
54	10:58	11:05	11:10	11:13	11:22	11:28	11:38	11:44	-	-
52	-	-	11:25	11:28	11:37	11:43	11:53	-	11:58	12:08
52	11:28	11:35	11:40	11:43	11:52	11:58	12:08	-	12:13	12:23
52	11:49	11:55	12:00	12:02	12:10	12:16	12:26	-	12:31	12:39
After Midnight Service — Servicio después de la medianoche										
52	12:09	12:15	12:20	12:22	12:30	12:36	12:46	-	12:51	12:59
52	12:29	12:35	12:40	12:42	12:50	12:56	1:06	-	1:11	1:19

On five Federal holidays, Juneteenth, Columbus Day, Veterans' Day, Martin Luther King, Jr. Day, and Presidents' Day, the Saturday schedule will be in effect.

Metrobus proveerá servicio con horario de sábado durante los cinco días festivos de Juneteenth, Columbus Day, Veterans Day, Martin Luther King Jr. Day, y Presidents' Day.

Northbound to Takoma station

Saturday — Sábados

Route Number	D & 7th Sts. SW (L'Enfant Plaza)	Independence Ave. & 12th St. SW (Smithsonian)	F & 12th Sts. NW (Metro Center)	14th & I Sts. NW (McPherson Sq)	14th & U Sts. NW (Reeves Center)	14th & Irving Sts. NW (Columbia Hts.)	14th & Buchanan Sts. NW	14TH ST. & COLORADO AVE. NW	14th & Aspen Sts. NW	TAKOMA
AM Service — Servicio matutino										
52	1:49	1:54	-	2:00	2:07	2:13	2:20	2:23	2:27	2:33
52	2:09	2:14	-	2:20	2:27	2:33	2:40	2:43	2:47	2:53
52	2:29	2:34	-	2:40	2:47	2:53	3:00	3:03	3:07	3:13
52	2:49	2:54	-	3:00	3:07	3:13	3:20	3:23	3:27	3:33
52	3:09	3:14	-	3:20	3:27	3:33	3:40	3:43	3:47	3:53
52	3:29	3:34	-	3:40	3:47	3:53	4:00	4:03	4:07	4:13
52	3:49	3:54	-	4:00	4:07	4:13	4:20	4:23	4:27	4:33
52	4:09	4:14	-	4:20	4:27	4:33	4:40	4:43	4:47	4:53
52	4:29	4:34	-	4:40	4:47	4:53	5:00	5:03	5:07	5:13
52	4:49	4:54	-	5:00	5:07	5:13	5:20	5:23	5:27	5:33
52	5:09	5:14	-	5:20	5:27	5:33	5:40	5:43	5:47	5:53
52	5:29	5:34	-	5:40	5:47	5:53	6:00	6:03	6:07	6:13
52	5:49	5:54	-	6:00	6:07	6:13	6:20	6:23	6:27	6:33
52	6:09	6:14	-	6:20	6:27	6:33	6:40	6:43	6:47	6:53
52	6:27	6:33	-	6:40	6:48	6:55	7:02	7:05	7:10	7:16
52/	6:47	6:53	-	7:00	7:08	7:15	7:22	7:25	-	-
54	-	-	7:08	7:12	7:20	7:27	7:34	7:37	7:42	7:48
52/	7:11	7:17	-	7:24	7:32	7:39	7:46	7:49	-	-
54	-	-	7:32	7:36	7:44	7:51	7:58	8:01	8:06	8:12
52/	7:35	7:41	-	7:48	7:56	8:03	8:10	8:13	-	-
54	-	-	7:56	8:00	8:08	8:15	8:22	8:25	8:30	8:36
52/	7:59	8:05	-	8:12	8:20	8:27	8:34	8:37	-	-
54	-	-	8:20	8:24	8:32	8:39	8:46	8:49	8:54	9:00
52/	8:23	8:29	-	8:36	8:44	8:51	8:58	9:01	-	-
54	-	-	8:44	8:48	8:58	9:05	9:14	9:17	9:24	9:32
52/	8:48	8:54	-	9:00	9:10	9:17	9:26	9:29	-	-
54	-	-	9:04	9:08	9:18	9:25	9:34	9:37	9:44	9:52
52/	9:04	9:10	-	9:16	9:26	9:33	9:42	9:45	-	-
54	-	-	9:22	9:26	9:36	9:43	9:52	9:55	10:02	10:10
52/	9:19	9:26	-	9:34	9:45	9:53	10:03	10:07	-	-
54	-	-	9:38	9:42	9:53	10:01	10:11	10:15	10:22	10:31
52/	9:35	9:42	-	9:50	10:01	10:09	10:19	10:23	-	-
54	-	-	9:54	9:58	10:09	10:17	10:27	10:31	10:38	10:47
52/	9:51	9:58	-	10:06	10:17	10:25	10:35	10:39	-	-
54	-	-	10:10	10:14	10:25	10:33	10:43	10:47	10:54	11:03
52/	10:07	10:14	-	10:22	10:33	10:41	10:51	10:55	-	-
54	-	-	10:26	10:30	10:41	10:49	10:59	11:03	11:10	11:19
52/	10:23	10:30	-	10:38	10:49	10:57	11:07	11:11	-	-
54	-	-	10:42	10:46	10:57	11:05	11:15	11:19	11:26	11:35
52/	10:39	10:46	-	10:54	11:05	11:13	11:23	11:27	-	-
54	-	-	10:58	11:02	11:13	11:21	11:31	11:35	11:42	11:51
52/	10:55	11:02	-	11:10	11:21	11:29	11:39	11:43	-	-
54	-	-	11:14	11:18	11:29	11:37	11:47	11:51	11:58	12:07
52/	11:11	11:18	-	11:26	11:37	11:45	11:55	11:59	-	-
54	-	-	11:30	11:34	11:45	11:53	12:03	12:07	12:14	12:23
52/	11:27	11:34	-	11:42	11:53	12:01	12:11	12:15	-	-
54	-	-	11:46	11:50	12:01	12:09	12:19	12:23	12:30	12:39
52/	11:43	11:50	-	11:58	12:09	12:17	12:27	12:31	-	-
54	-	-	12:00	12:04	12:15	12:23	12:33	12:37	-	-
54	-	-	12:02	12:06	12:17	12:25	12:35	12:39	12:46	12:55
52/	11:59	12:06	-	12:14	12:25	12:33	12:43	12:47	-	-

52,54

14th Street Line

Effective Sunday, December 15, 2024

A partir del domingo, 15 de deciembre de 2024

Northbound to Takoma station

Saturday — Sábados

Route Number	D & 7th Sts. SW (L'Enfant Plaza)	Independence Ave. & 12th St. SW (Smithsonian)	F & 12th Sts. NW (Metro Center)	14th & I Sts. NW (McPherson Sq)	14th & U Sts. NW (Reeves Center)	14th & Irving Sts. NW (Columbia Hts.)	14th & Buchanan Sts. NW	14TH ST. & COLORADO AVE. NW	14th & Aspen Sts. NW	TAKOMA
PM Service — Servicio vespertino										
54	-	-	12:18	12:22	12:33	12:41	12:51	12:55	1:02	1:11
54	-	-	12:20	12:24	12:35	12:43	12:53	12:57	-	-
52/	12:15	12:22	-	12:30	12:41	12:49	12:59	1:03	-	-
54	-	-	12:34	12:38	12:49	12:57	1:07	1:11	1:18	1:27
54	-	-	12:40	12:44	12:55	1:03	1:13	1:17	-	-
52/	12:31	12:38	-	12:46	12:57	1:05	1:15	1:19	-	-
54	-	-	12:50	12:54	1:05	1:13	1:23	1:27	1:34	1:43
52/	12:47	12:54	-	1:02	1:13	1:21	1:31	1:35	-	-
54	-	-	1:00	1:04	1:15	1:23	1:33	1:37	-	-
54	-	-	1:06	1:10	1:21	1:29	1:39	1:43	1:50	1:59
52/	1:02	1:10	-	1:20	1:32	1:40	1:49	1:53	-	-
54	-	-	1:20	1:24	1:35	1:43	1:53	1:57	-	-
54	-	-	1:23	1:28	1:40	1:48	1:57	2:01	2:08	2:17
52/	1:18	1:26	-	1:36	1:48	1:56	2:05	2:09	-	-
54	-	-	1:39	1:44	1:56	2:04	2:13	2:17	2:24	2:33
54	-	-	1:40	1:45	1:57	2:05	2:14	2:18	-	-
52/	1:34	1:42	-	1:52	2:04	2:12	2:21	2:25	-	-
54	-	-	1:55	2:00	2:12	2:20	2:29	2:33	2:40	2:49
54	-	-	2:00	2:05	2:17	2:25	2:34	2:38	-	-
52/	1:50	1:58	-	2:08	2:20	2:28	2:37	2:41	-	-
54	-	-	2:11	2:16	2:28	2:36	2:45	2:49	2:56	3:05
52/	2:06	2:14	-	2:24	2:36	2:44	2:53	2:57	-	-
54	-	-	2:20	2:25	2:37	2:45	2:54	2:58	-	-
54	-	-	2:27	2:32	2:44	2:52	3:01	3:05	3:12	3:21
52/	2:22	2:30	-	2:40	2:52	3:00	3:09	3:13	-	-
54	-	-	2:40	2:45	2:57	3:05	3:14	3:18	-	-
54	-	-	2:43	2:48	3:00	3:08	3:17	3:21	3:28	3:37
52/	2:38	2:46	-	2:56	3:08	3:16	3:25	3:29	-	-
54	-	-	2:59	3:04	3:16	3:24	3:33	3:37	3:44	3:53
54	-	-	3:00	3:05	3:17	3:25	3:34	3:38	-	-
52/	2:54	3:02	-	3:12	3:24	3:32	3:41	3:45	-	-
54	-	-	3:15	3:20	3:32	3:40	3:49	3:53	4:00	4:09
54	-	-	3:20	3:25	3:37	3:45	3:54	3:58	-	-
52/	3:10	3:18	-	3:28	3:40	3:48	3:57	4:01	-	-
54	-	-	3:31	3:36	3:48	3:56	4:05	4:09	4:16	4:25
52/	3:26	3:34	-	3:44	3:56	4:04	4:13	4:17	-	-
54	-	-	3:40	3:45	3:57	4:05	4:14	4:18	-	-
54	-	-	3:47	3:52	4:04	4:12	4:21	4:25	4:32	4:41
52/	3:42	3:50	-	4:00	4:12	4:20	4:29	4:33	-	-
54	-	-	4:00	4:05	4:17	4:25	4:34	4:38	-	-
54	-	-	4:03	4:08	4:20	4:28	4:37	4:41	4:48	4:57
52/	3:58	4:06	-	4:16	4:28	4:36	4:45	4:49	-	-
54	-	-	4:19	4:24	4:36	4:44	4:53	4:57	5:04	5:13
54	-	-	4:20	4:25	4:37	4:45	4:54	4:58	-	-
52/	4:14	4:22	-	4:32	4:44	4:52	5:01	5:05	-	-
54	-	-	4:35	4:40	4:52	5:00	5:09	5:13	5:20	5:29
54	-	-	4:40	4:45	4:57	5:05	5:14	5:18	-	-
52/	4:30	4:38	-	4:48	5:00	5:08	5:17	5:21	-	-
54	-	-	4:51	4:56	5:08	5:16	5:25	5:29	5:36	5:45
52/	4:46	4:54	-	5:04	5:16	5:24	5:33	5:37	-	-
54	-	-	5:00	5:05	5:17	5:25	5:34	5:38	-	-
54	-	-	5:07	5:12	5:24	5:32	5:41	5:45	5:52	6:01
52/	5:02	5:10	-	5:20	5:32	5:40	5:49	5:53	-	-
54	-	-	5:20	5:25	5:37	5:45	5:54	5:58	-	-
54	-	-	5:25	5:30	5:42	5:50	5:59	6:03	6:10	6:19
52/	5:22	5:30	-	5:40	5:52	6:00	6:09	6:13	-	-
54	-	-	5:40	5:45	5:57	6:05	6:14	6:18	-	-
54	-	-	5:45	5:50	6:02	6:10	6:19	6:23	6:30	6:39
52/	5:42	5:50	-	6:00	6:12	6:20	6:29	6:33	-	-
54	-	-	6:00	6:05	6:17	6:25	6:34	6:38	-	-
54	-	-	6:05	6:10	6:22	6:30	6:39	6:43	6:50	6:59
52/	6:02	6:10	-	6:20	6:32	6:40	6:49	6:53	-	-

52,54

14th Street Line

Effective Sunday, December 15, 2024

A partir del domingo, 15 de deciembre de 2024

Northbound to Takoma station

Saturday — Sábados

Route Number	D & 7th Sts. SW (L'Enfant Plaza)	Independence Ave. & 12th St. SW (Smithsonian)	F & 12th Sts. NW (Metro Center)	14th & I Sts. NW (McPherson Sq)	14th & U Sts. NW (Reeves Center)	14th & Irving Sts. NW (Columbia Hts.)	14th & Buchanan Sts. NW	14TH ST. & COLORADO AVE. NW	14th & Aspen Sts. NW	TAKOMA
PM Service — Servicio vespertino										
54	-	-	6:20	6:25	6:37	6:45	6:54	6:58	-	-
54	-	-	6:25	6:30	6:42	6:50	6:59	7:03	7:10	7:19
52/	6:22	6:30	-	6:40	6:52	7:00	7:09	7:13	-	-
54	-	-	6:40	6:45	6:57	7:05	7:14	7:18	-	-
54	-	-	6:45	6:50	7:02	7:10	7:19	7:23	7:30	7:39
52/	6:44	6:52	-	7:00	7:12	7:19	7:27	7:30	-	-
54	-	-	7:00	7:05	7:17	7:25	7:34	7:38	-	-
54	-	-	7:05	7:10	7:22	7:29	7:37	7:40	7:46	7:54
52/	7:04	7:12	-	7:20	7:32	7:39	7:47	7:50	-	-
54	-	-	7:25	7:30	7:42	7:49	7:57	8:00	8:06	8:14
52/	7:24	7:32	-	7:40	7:52	7:59	8:07	8:10	-	-
54	-	-	7:45	7:50	8:02	8:09	8:17	8:20	8:26	8:34
52/	7:44	7:52	-	8:00	8:12	8:19	8:27	8:30	-	-
54	-	-	8:05	8:10	8:22	8:29	8:37	8:40	8:46	8:54
52/	8:04	8:12	-	8:20	8:32	8:39	8:47	8:50	-	-
54	-	-	8:25	8:30	8:42	8:49	8:57	9:00	9:06	9:14
52/	8:24	8:32	-	8:40	8:52	8:59	9:07	9:10	-	-
54	-	-	8:45	8:50	9:02	9:09	9:17	9:20	9:26	9:34
52/	8:44	8:52	-	9:00	9:12	9:19	9:27	9:30	-	-
54	-	-	9:05	9:10	9:22	9:29	9:37	9:40	9:46	9:54
52/	9:04	9:12	-	9:20	9:32	9:39	9:47	9:50	-	-
54	-	-	9:25	9:30	9:42	9:49	9:57	10:00	10:06	10:14
52/	9:24	9:32	-	9:40	9:52	9:59	10:07	10:10	-	-
54	-	-	9:45	9:50	10:02	10:09	10:17	10:20	10:26	10:34
52/	9:45	9:53	-	10:00	10:12	10:20	10:29	10:32	-	-
54	-	-	10:05	10:10	10:22	10:30	10:39	10:42	10:48	10:55
52/	10:05	10:13	-	10:20	10:32	10:40	10:49	10:52	-	-
54	-	-	10:25	10:30	10:42	10:50	10:59	11:02	11:08	11:15
52/	10:25	10:33	-	10:40	10:52	11:00	11:09	11:12	-	-
54	-	-	10:45	10:50	11:02	11:10	11:19	11:22	11:28	11:35
52/	10:45	10:53	-	11:00	11:12	11:20	11:29	11:32	-	-
54	-	-	11:07	11:12	11:24	11:32	11:41	11:44	11:50	11:57
52/	11:09	11:17	-	11:24	11:36	11:44	11:53	11:56	-	-
54	-	-	11:31	11:36	11:48	11:56	12:05	12:08	12:14	12:21
52/	11:33	11:41	-	11:48	12:00	12:08	12:17	12:20	-	-
54	-	-	11:55	12:00	12:12	12:20	12:29	12:32	12:38	12:45
After Midnight Service — Servicio después de la medianoche										
52	12:04	12:12	-	12:20	12:33	12:40	12:49	12:52	12:57	1:04
52	12:24	12:32	-	12:40	12:53	1:00	1:09	1:12	1:17	1:24
52	12:44	12:52	-	1:00	1:13	1:20	1:29	1:32	1:37	1:44
52	1:06	1:13	-	1:20	1:29	1:36	1:45	1:48	1:53	1:58
52	1:26	1:33	-	1:40	1:49	1:56	2:05	2:08	2:13	2:18

52,54
14th Street Line

Effective Sunday, December 15, 2024
A partir del domingo, 15 de deciembre de 2024

► Southbound to Metro Center and L'Enfant Plaza stations

Sunday — Domingos

Route Number	Takoma Ⓜ	14th & Aspen Sts. NW	14th St. & Colorado Ave. NW	14th & Buchanan Sts. NW	14th & Irving Sts. NW (Columbia Hts.) Ⓜ	14th & U Sts. NW (Reeves Center)	14th & I Sts. NW (McPherson Sq) Ⓜ	F & 12th Sts NW (METRO CENTER) Ⓜ	Independence Ave. & 12th St. SW (Smithsonian) Ⓜ	D & 7th Sts. SW (L'ENFANT PLAZA) Ⓜ
AM Service — Servicio matutino										
52	12:50	12:56	1:00	1:02	1:08	1:13	1:20	-	1:24	1:30
52	1:10	1:16	1:20	1:22	1:28	1:33	1:40	-	1:44	1:50
52	1:30	1:36	1:40	1:42	1:48	1:53	2:00	-	2:04	2:10
52	1:50	1:56	2:00	2:02	2:08	2:13	2:20	-	2:24	2:30
52	2:10	2:16	2:20	2:22	2:28	2:33	2:40	-	2:44	2:50
52	2:30	2:36	2:40	2:42	2:48	2:53	3:00	-	3:04	3:10
52	2:50	2:56	3:00	3:02	3:08	3:13	3:20	-	3:24	3:30
52	3:10	3:16	3:20	3:22	3:28	3:33	3:40	-	3:44	3:50
52	3:30	3:36	3:40	3:42	3:48	3:53	4:00	-	4:04	4:10
52	3:50	3:56	4:00	4:02	4:08	4:13	4:20	-	4:24	4:30
52	4:10	4:16	4:20	4:22	4:28	4:33	4:40	-	4:44	4:50
52	4:30	4:36	4:40	4:42	4:48	4:53	5:00	-	5:04	5:10
52	4:48	4:54	5:00	5:03	5:12	5:18	5:27	-	5:33	5:41
52	5:08	5:14	5:20	5:23	5:32	5:38	5:47	-	5:53	6:01
52	5:28	5:34	5:40	5:43	5:52	5:58	6:07	-	6:13	6:21
52	5:48	5:54	6:00	6:03	6:12	6:18	6:27	-	6:33	6:41
52	6:08	6:14	6:20	6:23	6:32	6:38	6:47	-	6:53	7:01
52	6:28	6:34	6:40	6:43	6:52	6:58	7:07	-	7:13	7:21
54	6:46	6:53	7:00	7:03	7:13	7:19	7:27	7:33	-	-
52	-	-	7:12	7:15	7:25	7:31	7:39	-	7:45	7:54
54	7:10	7:17	7:24	7:27	7:37	7:43	7:51	7:57	-	-
52	-	-	7:36	7:39	7:49	7:55	8:03	-	8:09	8:18
54	7:34	7:41	7:48	7:51	8:01	8:07	8:15	8:21	-	-
52	-	-	8:00	8:03	8:13	8:19	8:27	-	8:33	8:42
54	7:58	8:05	8:12	8:15	8:25	8:31	8:39	8:45	-	-
52	-	-	8:24	8:27	8:37	8:43	8:51	-	8:57	9:06
54	8:22	8:29	8:36	8:39	8:49	8:55	9:03	9:09	-	-
52	-	-	8:48	8:51	9:01	9:07	9:15	-	9:21	9:30
54	8:46	8:53	9:00	9:03	9:13	9:19	9:27	9:33	-	-
52	-	-	9:12	9:15	9:25	9:31	9:39	-	9:45	9:54
54	9:10	9:17	9:24	9:28	9:39	9:45	9:54	10:00	-	-
52	-	-	9:36	9:40	9:51	9:57	10:06	-	10:13	10:22
54	9:34	9:41	9:48	9:52	10:03	10:09	10:18	10:24	-	-
52	-	-	10:00	10:04	10:15	10:21	10:30	-	10:37	10:46
54	9:58	10:05	10:12	10:16	10:27	10:33	10:42	10:48	-	-
52	-	-	10:24	10:28	10:39	10:45	10:54	-	11:01	11:10
54	10:22	10:29	10:36	10:40	10:51	10:57	11:06	11:12	-	-
52	-	-	10:48	10:52	11:03	11:09	11:18	-	11:25	11:34
54	10:46	10:53	11:00	11:04	11:15	11:21	11:30	11:36	-	-
54	-	-	11:06	11:10	11:21	11:27	11:36	11:42	-	-
52	-	-	11:12	11:16	11:27	11:33	11:42	-	11:49	11:58
54	11:10	11:17	11:24	11:28	11:39	11:45	11:54	12:00	-	-
54	-	-	11:26	11:30	11:41	11:47	11:56	12:02	-	-
52	-	-	11:36	11:40	11:51	11:57	12:06	-	12:13	12:22
54	-	-	11:46	11:50	12:01	12:07	12:16	12:22	-	-
54	11:34	11:41	11:48	11:52	12:03	12:09	12:18	12:24	-	-
52	-	-	12:00	12:03	12:15	12:22	12:32	-	12:39	12:49
54	-	-	12:06	12:10	12:21	12:27	12:36	12:42	-	-
54	11:57	12:05	12:12	12:15	12:27	12:34	12:44	12:50	-	-
PM Service — Servicio vespertino										
52	-	-	12:24	12:27	12:39	12:46	12:56	-	1:03	1:13
54	-	-	12:26	12:29	12:41	12:48	12:58	1:04	-	-
54	12:21	12:29	12:36	12:39	12:51	12:58	1:08	1:14	-	-
54	-	-	12:46	12:49	1:01	1:08	1:18	1:24	-	-
52	-	-	12:48	12:51	1:03	1:10	1:20	-	1:27	1:37
54	12:45	12:53	1:00	1:03	1:15	1:22	1:32	1:38	-	-
54	-	-	1:06	1:09	1:21	1:28	1:38	1:44	-	-
52	-	-	1:12	1:15	1:27	1:34	1:44	-	1:51	2:01
54	1:09	1:17	1:24	1:27	1:39	1:46	1:56	2:02	-	-
54	-	-	1:26	1:29	1:41	1:48	1:58	2:04	-	-
52	-	-	1:36	1:39	1:51	1:58	2:08	-	2:15	2:25
54	-	-	1:46	1:49	2:01	2:08	2:18	2:24	-	-
54	1:33	1:41	1:48	1:51	2:03	2:10	2:20	2:26	-	-
52	-	-	2:00	2:03	2:15	2:22	2:32	-	2:39	2:49
54	-	-	2:06	2:09	2:21	2:28	2:38	2:44	-	-
54	1:57	2:05	2:12	2:15	2:27	2:34	2:44	2:50	-	-

52,54

14th Street Line

Effective Sunday, December 15, 2024

A partir del domingo, 15 de deciembre de 2024

► Southbound to Metro Center and L'Enfant Plaza stations

Sunday — Domingos

Route Number	Takoma	14th & Aspen Sts. NW	14th St. & Colorado Ave. NW	14th & Buchanan Sts. NW	14th & Irving Sts. NW (Columbia Hts.)	14th & U Sts. NW (Reeves Center)	14th & I Sts. NW (McPherson Sq)	F & 12th Sts NW (METRO CENTER)	Independence Ave. & 12th St. SW (Smithsonian)	D & 7th Sts. SW (L'ENFANT PLAZA)
PM Service — Servicio vespertino										
52	-	-	2:24	2:27	2:39	2:46	2:56	-	3:03	3:13
54	-	-	2:26	2:29	2:41	2:48	2:58	3:04	-	-
54	2:21	2:29	2:36	2:39	2:51	2:58	3:08	3:14	-	-
54	-	-	2:46	2:49	3:01	3:08	3:18	3:24	-	-
52	-	-	2:48	2:51	3:03	3:10	3:20	-	3:27	3:37
54	2:45	2:53	3:00	3:03	3:15	3:22	3:32	3:38	-	-
54	-	-	3:06	3:09	3:21	3:28	3:38	3:44	-	-
52	-	-	3:12	3:15	3:26	3:33	3:43	-	3:50	3:59
54	3:09	3:17	3:24	3:27	3:38	3:45	3:55	4:01	-	-
54	-	-	3:26	3:29	3:41	3:48	3:58	4:04	-	-
52	-	-	3:36	3:39	3:50	3:57	4:07	-	4:14	4:23
54	-	-	3:46	3:49	4:00	4:07	4:17	4:23	-	-
54	3:33	3:41	3:48	3:51	4:02	4:09	4:19	4:25	-	-
52	-	-	4:00	4:03	4:14	4:21	4:31	-	4:38	4:47
54	-	-	4:06	4:09	4:20	4:27	4:37	4:43	-	-
54	3:57	4:05	4:12	4:15	4:26	4:33	4:43	4:49	-	-
52	-	-	4:24	4:27	4:38	4:45	4:55	-	5:02	5:11
54	-	-	4:26	4:29	4:40	4:47	4:57	5:03	-	-
54	4:21	4:29	4:36	4:39	4:50	4:57	5:07	5:13	-	-
54	-	-	4:46	4:49	5:00	5:07	5:17	5:23	-	-
52	-	-	4:48	4:51	5:02	5:09	5:19	-	5:26	5:35
54	4:45	4:53	5:00	5:03	5:14	5:21	5:31	5:37	-	-
54	-	-	5:06	5:09	5:20	5:27	5:37	5:43	-	-
52	-	-	5:12	5:15	5:26	5:33	5:43	-	5:50	5:59
54	5:09	5:17	5:24	5:27	5:38	5:45	5:55	6:01	-	-
54	-	-	5:26	5:29	5:40	5:47	5:57	6:03	-	-
52	-	-	5:36	5:39	5:50	5:57	6:07	-	6:14	6:23
54	-	-	5:46	5:49	6:00	6:07	6:17	6:23	-	-
54	5:33	5:41	5:48	5:51	6:02	6:09	6:19	6:25	-	-
52	-	-	6:00	6:03	6:14	6:21	6:31	-	6:38	6:47
54	-	-	6:06	6:09	6:20	6:27	6:37	6:43	-	-
54	5:57	6:05	6:12	6:15	6:26	6:33	6:43	6:49	-	-
52	-	-	6:24	6:27	6:38	6:45	6:55	-	7:02	7:11
54	-	-	6:26	6:29	6:40	6:47	6:57	7:03	-	-
54	6:21	6:29	6:36	6:39	6:50	6:57	7:07	7:13	-	-
54	-	-	6:46	6:49	7:00	7:07	7:17	7:23	-	-
52	-	-	6:48	6:51	7:02	7:09	7:19	-	7:26	7:35
54	6:45	6:53	7:00	7:03	7:14	7:21	7:31	7:37	-	-
52	-	-	7:12	7:15	7:24	7:30	7:40	-	7:45	7:53
54	7:13	7:19	7:24	7:27	7:36	7:42	7:52	7:56	-	-
52	-	-	7:36	7:39	7:48	7:54	8:04	-	8:09	8:17
54	7:37	7:43	7:48	7:51	8:00	8:06	8:16	8:20	-	-
52	-	-	8:00	8:03	8:12	8:18	8:28	-	8:33	8:41
54	8:01	8:07	8:12	8:15	8:24	8:30	8:40	8:44	-	-
52	-	-	8:24	8:27	8:36	8:42	8:52	-	8:57	9:05
54	8:25	8:31	8:36	8:39	8:48	8:54	9:04	9:08	-	-
52	-	-	8:48	8:51	9:00	9:06	9:16	-	9:21	9:29
54	8:49	8:55	9:00	9:03	9:12	9:18	9:28	9:32	-	-
52	-	-	9:15	9:18	9:27	9:33	9:43	-	9:48	9:56
54	9:19	9:25	9:30	9:33	9:42	9:48	9:58	10:02	-	-
52	-	-	9:45	9:48	9:57	10:03	10:13	-	10:18	10:26
54	9:49	9:55	10:00	10:03	10:12	10:18	10:28	10:32	-	-
52	10:04	10:10	10:15	10:18	10:27	10:33	10:43	-	10:48	10:56
52	10:19	10:25	10:30	10:33	10:42	10:48	10:58	-	11:03	11:11
52	10:34	10:40	10:45	10:48	10:57	11:03	11:13	-	11:18	11:26
52	10:49	10:55	11:00	11:03	11:12	11:18	11:28	-	11:33	11:41
52	11:09	11:15	11:20	11:23	11:32	11:38	11:48	-	11:53	12:01
52	11:30	11:36	11:40	11:42	11:48	11:53	12:00	-	12:04	12:10
52	11:50	11:56	12:00	12:02	12:08	12:13	12:20	-	12:24	12:30
After Midnight Service — Servicio después de la medianoche										
52	12:10	12:16	12:20	12:22	12:28	12:33	12:40	-	12:44	12:50
52	12:30	12:36	12:40	12:42	12:48	12:53	1:00	-	1:04	1:10

52,54

14th Street Line

Effective Sunday, December 15, 2024

A partir del domingo, 15 de deciembre de 2024

Northbound to Takoma station

Sunday — Domingos

Route Number	D & 7th Sts. SW (L'Enfant Plaza)	Independence Ave. & 12th St. SW (Smithsonian)	F & 12th Sts. NW (Metro Center)	14th & I Sts. NW (McPherson Sq)	14th & U Sts. NW (Reeves Center)	14th & Irving Sts. NW (Columbia Hts.)	14th & Buchanan Sts. NW	14TH ST. & COLORADO AVE. NW	14th & Aspen Sts. NW	TAKOMA
AM Service — Servicio matutino										
52	1:49	1:54	-	2:00	2:06	2:13	2:20	2:23	2:28	2:34
52	2:09	2:14	-	2:20	2:26	2:33	2:40	2:43	2:48	2:54
52	2:29	2:34	-	2:40	2:46	2:53	3:00	3:03	3:08	3:14
52	2:49	2:54	-	3:00	3:06	3:13	3:20	3:23	3:28	3:34
52	3:09	3:14	-	3:20	3:26	3:33	3:40	3:43	3:48	3:54
52	3:29	3:34	-	3:40	3:46	3:53	4:00	4:03	4:08	4:14
52	3:49	3:54	-	4:00	4:06	4:13	4:20	4:23	4:28	4:34
52	4:09	4:14	-	4:20	4:26	4:33	4:40	4:43	4:48	4:54
52	4:29	4:34	-	4:40	4:46	4:53	5:00	5:03	5:08	5:14
52	4:49	4:54	-	5:00	5:06	5:13	5:20	5:23	5:28	5:34
52	5:09	5:14	-	5:20	5:26	5:33	5:40	5:43	5:48	5:54
52	5:29	5:34	-	5:40	5:46	5:53	6:00	6:03	6:08	6:14
52	5:49	5:54	-	6:00	6:06	6:13	6:20	6:23	6:28	6:34
52	6:09	6:14	-	6:20	6:26	6:33	6:40	6:43	6:48	6:54
52	6:27	6:33	-	6:40	6:47	6:54	7:01	7:04	7:09	7:16
54	-	-	6:56	7:00	7:07	7:14	7:21	7:24	7:29	7:36
52/	6:59	7:05	-	7:12	7:19	7:26	7:33	7:36	-	-
54	-	-	7:20	7:24	7:32	7:38	7:45	7:48	7:53	8:00
52/	7:24	7:30	-	7:36	7:44	7:50	7:57	8:00	-	-
54	-	-	7:44	7:48	7:56	8:02	8:09	8:12	8:17	8:24
52/	7:48	7:54	-	8:00	8:08	8:14	8:21	8:24	-	-
54	-	-	8:08	8:12	8:20	8:26	8:33	8:36	8:41	8:48
52/	8:12	8:18	-	8:24	8:32	8:38	8:45	8:48	-	-
54	-	-	8:32	8:36	8:44	8:50	8:57	9:00	9:05	9:12
52/	8:35	8:41	-	8:48	8:57	9:04	9:13	9:16	-	-
54	-	-	8:56	9:00	9:09	9:16	9:25	9:28	9:34	9:42
52/	8:59	9:05	-	9:12	9:21	9:28	9:37	9:40	-	-
54	-	-	9:20	9:24	9:33	9:40	9:49	9:52	9:58	10:06
52/	9:23	9:29	-	9:36	9:45	9:52	10:01	10:04	-	-
54	-	-	9:44	9:48	9:57	10:04	10:13	10:16	10:22	10:30
52/	9:47	9:53	-	10:00	10:09	10:16	10:25	10:28	-	-
54	-	-	10:08	10:12	10:21	10:28	10:37	10:40	10:46	10:54
52/	10:11	10:17	-	10:24	10:33	10:40	10:49	10:52	-	-
54	-	-	10:32	10:36	10:45	10:52	11:01	11:04	11:10	11:18
52/	10:35	10:41	-	10:48	10:57	11:04	11:13	11:16	-	-
54	-	-	10:56	11:00	11:10	11:18	11:27	11:30	11:36	11:45
52/	10:57	11:04	-	11:12	11:22	11:30	11:39	11:42	-	-
54	-	-	11:20	11:24	11:34	11:42	11:51	11:54	12:00	12:09
52/	11:21	11:28	-	11:36	11:46	11:54	12:03	12:06	-	-
54	-	-	11:44	11:48	11:58	12:06	12:15	12:18	12:24	12:33
52/	11:45	11:52	-	12:00	12:10	12:18	12:27	12:30	-	-
54	-	-	11:58	12:02	12:12	12:20	12:29	12:32	-	-
PM Service — Servicio vespertino										
54	-	-	12:08	12:12	12:22	12:30	12:39	12:42	12:48	12:57
54	-	-	12:18	12:22	12:32	12:40	12:49	12:52	-	-
52/	12:09	12:16	-	12:24	12:34	12:42	12:51	12:54	-	-
54	-	-	12:32	12:36	12:46	12:54	1:03	1:06	1:12	1:21
54	-	-	12:38	12:42	12:52	1:00	1:09	1:12	-	-
52/	12:33	12:40	-	12:48	12:58	1:06	1:15	1:18	-	-
54	-	-	12:56	1:00	1:10	1:18	1:27	1:30	1:36	1:45
54	-	-	12:58	1:02	1:12	1:20	1:29	1:32	-	-
52/	12:57	1:04	-	1:12	1:22	1:30	1:39	1:42	-	-
54	-	-	1:18	1:22	1:32	1:40	1:49	1:52	-	-
54	-	-	1:20	1:24	1:34	1:42	1:51	1:54	2:00	2:09
52/	1:21	1:28	-	1:36	1:46	1:54	2:03	2:06	-	-
54	-	-	1:38	1:42	1:52	2:00	2:09	2:12	-	-
54	-	-	1:43	1:48	1:59	2:07	2:16	2:19	2:26	2:35
52/	1:43	1:51	-	2:00	2:11	2:19	2:28	2:31	-	-
54	-	-	1:58	2:03	2:14	2:22	2:31	2:34	-	-
54	-	-	2:07	2:12	2:23	2:31	2:40	2:43	2:50	2:59
54	-	-	2:18	2:23	2:34	2:42	2:51	2:54	-	-
52/	2:07	2:15	-	2:24	2:35	2:43	2:52	2:55	-	-
54	-	-	2:31	2:36	2:47	2:55	3:04	3:07	3:14	3:23
54	-	-	2:38	2:43	2:54	3:02	3:11	3:14	-	-
52/	2:31	2:39	-	2:48	2:59	3:07	3:16	3:19	-	-

52,54

14th Street Line

Effective Sunday, December 15, 2024

A partir del domingo, 15 de deciembre de 2024

Northbound to Takoma station

Sunday — Domingos

Route Number	D & 7th Sts. SW (L'Enfant Plaza) M	Independence Ave. & 12th St. SW (Smithsonian) M	F & 12th Sts. NW (Metro Center) M	14th & I Sts. NW (McPherson Sq) M	14th & U Sts. NW (Reeves Center)	14th & Irving Sts. NW (Columbia Hts.) M	14th & Buchanan Sts. NW	14TH ST. & COLORADO AVE. NW	14th & Aspen Sts. NW	TAKOMA M
PM Service — Servicio vespertino										
54	-	-	2:55	3:00	3:11	3:19	3:28	3:31	3:38	3:47
54	-	-	2:58	3:03	3:14	3:22	3:31	3:34	-	-
52/	2:55	3:03	-	3:12	3:23	3:31	3:40	3:43	-	-
54	-	-	3:18	3:23	3:34	3:42	3:51	3:54	-	-
54	-	-	3:19	3:24	3:35	3:43	3:52	3:55	4:02	4:11
52/	3:19	3:27	-	3:36	3:47	3:55	4:04	4:07	-	-
54	-	-	3:38	3:43	3:54	4:02	4:11	4:14	-	-
54	-	-	3:43	3:48	3:59	4:07	4:16	4:19	4:26	4:35
52/	3:43	3:51	-	4:00	4:11	4:19	4:28	4:31	-	-
54	-	-	3:58	4:03	4:14	4:22	4:31	4:34	-	-
54	-	-	4:07	4:12	4:23	4:31	4:40	4:43	4:50	4:59
54	-	-	4:18	4:23	4:34	4:42	4:51	4:54	-	-
52/	4:07	4:15	-	4:24	4:35	4:43	4:52	4:55	-	-
54	-	-	4:31	4:36	4:47	4:55	5:04	5:07	5:14	5:23
54	-	-	4:38	4:43	4:54	5:02	5:11	5:14	-	-
52/	4:31	4:39	-	4:48	4:59	5:07	5:16	5:19	-	-
54	-	-	4:55	5:00	5:11	5:19	5:28	5:31	5:38	5:47
54	-	-	4:58	5:03	5:14	5:22	5:31	5:34	-	-
52/	4:55	5:03	-	5:12	5:23	5:31	5:40	5:43	-	-
54	-	-	5:18	5:23	5:34	5:42	5:51	5:54	-	-
54	-	-	5:19	5:24	5:35	5:43	5:52	5:55	6:02	6:11
52/	5:19	5:27	-	5:36	5:47	5:55	6:04	6:07	-	-
54	-	-	5:38	5:43	5:54	6:02	6:11	6:14	-	-
54	-	-	5:43	5:48	5:59	6:07	6:16	6:19	6:26	6:35
52/	5:43	5:51	-	6:00	6:11	6:19	6:28	6:31	-	-
54	-	-	5:58	6:03	6:14	6:22	6:31	6:34	-	-
54	-	-	6:07	6:12	6:23	6:31	6:40	6:43	6:50	6:59
54	-	-	6:18	6:23	6:34	6:42	6:51	6:54	-	-
52/	6:07	6:15	-	6:24	6:35	6:43	6:52	6:55	-	-
54	-	-	6:28	6:33	6:44	6:52	7:01	7:04	-	-
54	-	-	6:31	6:36	6:47	6:55	7:04	7:07	7:14	7:23
52/	6:31	6:39	-	6:48	6:59	7:07	7:16	7:19	-	-
54	-	-	6:48	6:53	7:04	7:12	7:21	7:24	-	-
54	-	-	6:56	7:00	7:10	7:17	7:26	7:29	7:35	7:42
52/	6:57	7:04	-	7:12	7:22	7:29	7:38	7:41	-	-
54	-	-	7:20	7:24	7:34	7:41	7:50	7:53	7:59	8:06
52/	7:21	7:28	-	7:36	7:46	7:53	8:02	8:05	-	-
54	-	-	7:44	7:48	7:58	8:05	8:14	8:17	8:23	8:30
52/	7:45	7:52	-	8:00	8:10	8:17	8:26	8:29	-	-
54	-	-	8:08	8:12	8:22	8:29	8:38	8:41	8:47	8:54
52/	8:09	8:16	-	8:24	8:34	8:41	8:50	8:53	-	-
54	-	-	8:32	8:36	8:46	8:53	9:02	9:05	9:11	9:18
52/	8:33	8:40	-	8:48	8:58	9:05	9:14	9:17	-	-
54	-	-	8:56	9:00	9:10	9:17	9:26	9:29	9:35	9:42
52	9:00	9:07	-	9:15	9:25	9:32	9:41	9:44	9:50	9:57
54	-	-	9:26	9:30	9:40	9:47	9:56	9:59	10:05	10:12
52/	9:30	9:37	-	9:45	9:55	10:02	10:11	10:14	-	-
54	-	-	9:56	10:00	10:10	10:17	10:26	10:29	10:35	10:42
52	10:00	10:07	-	10:15	10:25	10:32	10:41	10:44	10:50	10:57
54	-	-	10:26	10:30	10:40	10:47	10:56	10:59	11:05	11:12
52/	10:30	10:37	-	10:45	10:55	11:02	11:11	11:14	-	-
54	-	-	10:56	11:00	11:10	11:17	11:26	11:29	11:35	11:42
52	11:07	11:14	-	11:20	11:29	11:36	11:43	11:47	11:52	11:59
52	11:27	11:34	-	11:40	11:49	11:56	12:03	12:07	12:12	12:19
52	11:47	11:54	-	12:00	12:09	12:16	12:23	12:27	12:32	12:39
After Midnight Service — Servicio después de la medianoche										
52	12:07	12:13	-	12:20	12:27	12:33	12:40	12:43	12:47	12:53
52	12:27	12:33	-	12:40	12:47	12:53	1:00	1:03	1:07	1:13
52	12:47	12:53	-	1:00	1:07	1:13	1:20	1:23	1:27	1:33
52	1:07	1:13	-	1:20	1:27	1:33	1:40	1:43	1:47	1:53
52	1:27	1:33	-	1:40	1:47	1:53	2:00	2:03	2:07	2:13

How to use this timetable

- ➤ Use the map to find the stops closest to where you will get on and off the bus.
- ➤ Select the schedule (Weekday, Saturday, Sunday) for when you will travel. Along the top of the schedule, find the stop at or nearest the point where you will get on the bus. Follow that column down to the time you want to leave.
- ➤ Use the same method to find the times the bus is scheduled to arrive at the stop where you will get off the bus.
- ➤ If the bus stop is not listed, use the time shown for the bus stop before it as the time to wait at the stop.
- ➤ The end-of-the-line or last stop is listed in ALL CAPS on the schedule.

Cómo Usar este Horario

- ➤ Use este mapa para localizar las paradas más cercanas a donde se subirá y bajará del autobús.
- ➤ Seleccione el horario (Entre semana, sábado, domingo) de cuando viajará. A lo largo de la parte superior del horario, localice la parada o el punto más cercano a la parada en la que se subirá al autobús. Siga esa columna hacia abajo hasta la hora en la que desee salir.
- ➤ Utilice el mismo método para localizar las horas en que el autobús está programado para llegar a la parada en donde desea bajarse del autobús.
- ➤ Si la parada del autobús no está listada use la hora que se muestra en la parada anterior como la hora de espera en la parada.
- ➤ El final de la ruta o la última parada del autobús aparece en letras MAYÚSCULAS en el horario.

Washington Metropolitan Area Transit Authority

A District of Columbia,
Maryland and Virginia
Transit Partnership

English-Español Effective 6-25-23

59 MetroExtra

14th Street Limited Line

FASTER

Limited-Stop Service

- ► Service every 15 minutes Weekday rush hours.
- ► Limited stops. For more frequent stops, use Metrobus routes 52 or 54.
- ► Same fare as a regular Metrobus

♿

Serves these stops along 14th Street:

- ● Takoma Station
- ● Georgia Avenue & Butternut Street
- ● Aspen Street
- ● Fort Stevens Drive
- ● Missouri Avenue
- ● Colorado Avenue/Jefferson Street
- ● Buchanan Street
- ● Upshur Street
- ● Spring Road
- ● Park Road/Monroe Street
- ● Irving Street (Columbia Heights Station)
- ● Chapin/Belmont Street
- ● U Street
- ● P Street/Rhode Island Avenue
- ● K Street
- ● I Street (McPherson Square Station)
- ● F & 13th Streets (Metro Center Station)
- ● Federal Triangle Station

www.wmata.com
Information Anytime 202-637-7000 TTY 202-962-2033

59

14th Street Limited Line

Effective Sunday, June 25, 2023

A partir del domingo, 25 de junio de 2023

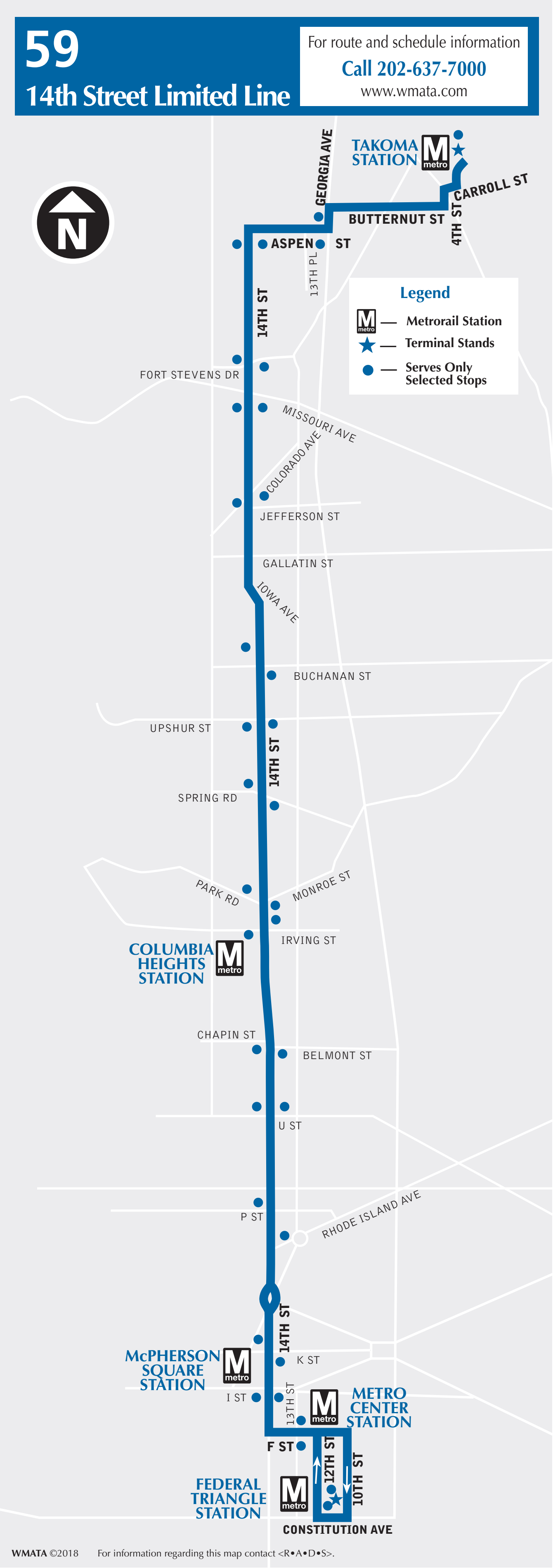

59
14th Street Limited Line
For route and schedule information
Call 202-637-7000
www.wmata.com
N
TAKOMA STATION
GEORGIA AVE
CARROLL ST
BUTTERNUT ST
4TH ST
ASPEN ST
13TH PL
14TH ST
Legend
Metrorail Station
Terminal Stands
Serves Only Selected Stops
FORT STEVENS DR
MISSOURI AVE
COLORADO AVE
JEFFERSON ST
GALLATIN ST
IOWA AVE
BUCHANAN ST
UPSHUR ST
14TH ST
SPRING RD
PARK RD
MONROE ST
IRVING ST
COLUMBIA HEIGHTS STATION
CHAPIN ST
BELMONT ST
U ST
P ST
RHODE ISLAND AVE
14TH ST
McPHERSON SQUARE STATION
K ST
I ST
13TH ST
METRO CENTER STATION
F ST
12TH ST
10TH ST
FEDERAL TRIANGLE STATION
CONSTITUTION AVE
WMATA ©2018
For information regarding this map contact <R•A•D•S>.

59

14th Street Limited Line

Effective Sunday, June 25, 2023

A partir del domingo, 25 de junio de 2023

Southbound To Federal Triangle

Monday thru Friday — De Lunes a viernes (except holidays - excepto los días festivos)

Route Number	Takoma M	14th & Aspen Sts. NW	14th St. & Colorado Ave. NW	14th & Buchanan Sts. NW	14th & Irving Sts. NW (Columbia Heights) M	14th & U Sts. NW	14th & I Sts. NW (McPherson Square) M	10th St. & Pennsylvania Ave. NW (FEDERAL TRIANGLE) M
AM Service — Servicio matutino								
59	6:21	6:28	6:34	6:36	6:43	6:49	6:54	7:01
59	6:36	6:43	6:49	6:51	6:58	7:04	7:09	7:16
59	6:51	6:58	7:04	7:06	7:13	7:19	7:24	7:31
59	7:06	7:13	7:19	7:21	7:28	7:34	7:39	7:46
59	7:10	7:18	7:24	7:27	7:38	7:44	7:53	8:01
59	7:25	7:33	7:39	7:42	7:53	7:59	8:08	8:16
59	7:38	7:47	7:51	7:54	8:09	8:15	8:24	8:31
59	7:53	8:02	8:06	8:09	8:24	8:30	8:39	8:46
59	8:08	8:17	8:21	8:24	8:39	8:45	8:54	9:01
59	8:29	8:37	8:41	8:43	8:54	8:59	9:10	9:16
59	8:44	8:52	8:56	8:58	9:09	9:14	9:25	9:31
59	8:59	9:07	9:11	9:13	9:24	9:29	9:40	9:46
PM Service — Servicio vespertino								
59	4:02	4:11	4:17	4:20	4:30	4:36	4:47	4:55
59	4:17	4:26	4:32	4:35	4:45	4:51	5:02	5:10
59	4:32	4:41	4:47	4:50	5:00	5:06	5:17	5:25
59	4:47	4:56	5:02	5:05	5:15	5:21	5:32	5:40
59	5:02	5:11	5:17	5:20	5:30	5:36	5:47	5:55
59	5:17	5:26	5:32	5:35	5:45	5:51	6:02	6:10
59	5:32	5:41	5:47	5:50	6:00	6:06	6:17	6:25
59	5:47	5:56	6:02	6:05	6:15	6:21	6:32	6:40

On five Federal holidays, Juneteenth, Columbus Day, Veterans' Day, Martin Luther King, Jr. Day, and Presidents' Day, this route will have no service.

Esta ruta no prestará servicio durante los cinco días festivos de Juneteenth, Columbus Day, Veterans Day, Martin Luther King Jr. Day, y Presidents' Day.

59

14th Street Limited Line

Effective Sunday, June 25, 2023

A partir del domingo, 25 de junio de 2023

Northbound To Takoma

Monday thru Friday — De Lunes a viernes (except holidays - excepto los días festivos)

Route Number	10th St. & Pennsylvania Ave. NW (Federal Triangle) Ⓜ	14th & I Sts. NW (McPherson Square) Ⓜ	14th & U Sts. NW	14th & Irving Sts. NW (Columbia Heights) Ⓜ	14th & Buchanan Sts. NW	14th St. & Colorado Ave. NW	14th & Aspen Sts. NW	TAKOMA Ⓜ
AM Service — Servicio matutino								
59	6:40	6:48	6:55	7:00	7:06	7:09	7:13	7:22
59	6:55	7:04	7:11	7:18	7:24	7:27	7:32	7:41
59	7:10	7:19	7:26	7:33	7:39	7:42	7:47	7:56
59	7:25	7:34	7:41	7:48	7:54	7:57	8:02	8:11
59	7:40	7:49	7:58	8:04	8:10	8:15	8:21	8:30
59	7:56	8:05	8:14	8:20	8:26	8:31	8:37	8:46
59	8:12	8:21	8:30	8:36	8:42	8:47	8:53	9:02
59	8:28	8:37	8:46	8:52	8:58	9:03	9:09	9:18
PM Service — Servicio vespertino								
59	3:45	3:55	4:03	4:12	4:20	4:24	4:31	4:41
59	4:00	4:10	4:18	4:27	4:35	4:39	4:46	4:56
59	4:15	4:25	4:33	4:42	4:50	4:54	5:01	5:11
59	4:30	4:40	4:48	4:57	5:05	5:09	5:16	5:26
59	4:45	4:54	5:03	5:11	5:20	5:23	5:29	5:40
59	4:45	4:54	5:03	5:11	5:20	5:23	5:29	5:40
59	5:00	5:09	5:18	5:26	5:35	5:38	5:44	5:55
59	5:15	5:24	5:33	5:41	5:50	5:53	5:59	6:10
59	5:30	5:39	5:48	5:56	6:05	6:08	6:14	6:25
59	5:45	5:54	6:03	6:11	6:20	6:23	6:29	6:40
59	6:00	6:09	6:18	6:26	6:35	6:38	6:44	6:55
59	6:15	6:25	6:35	6:41	6:47	6:49	6:54	7:04
59	6:30	6:40	6:50	6:56	7:02	7:04	7:09	7:19
59	6:45	6:55	7:05	7:11	7:17	7:19	7:24	7:34

59

14th Street Limited Line

Effective Sunday, June 25, 2023

A partir del domingo, 25 de junio de 2023

59 Designated Stops Southbound

Route 59 trips will serve ONLY the following stops:

- Takoma Station Bay B
- Georgia Ave. & Butternut St. NW
- 14th St. & Aspen St. NW
- 14th St. & Fort Stevens Dr. NW
- 14th St. & Missouri Ave. NW
- 14th St. & Jefferson St. NW
- 14th St. & Buchanan St. NW
- 14th St. & Upshur St. NW
- 14th St. & Spring Rd. NW
- 14th St. & Park Rd. NW
- 14th St. & Irving St. NW (Columbia Heights Station)
- 14th St. & Chapin St. NW
- 14th St. & U St. NW
- 14th St. & P St. NW
- 14th St. & K St. NW
- 14th St. & I St. NW (McPherson Square Station)
- F St. & 13th St. NW (Metro Center Station)
- 10th St. & Pennsylvania Ave. NW (Federal Triangle Station)

59 Designated Stops Northbound

Route 59 trips will serve ONLY the following stops:

- 10th St. & Pennsylvania Ave. NW (Federal Triangle Station)
- 12th St. & Constitution Ave. NW (Federal Triangle Station)
- F St. & 13th St. NW (Metro Center Station)
- 14th St. & I St. NW (McPherson Square Station)
- 14th St. & K St. NW
- 14th St. & Rhode Island Ave. NW
- 14th St. & U St. NW
- 14th St. & Belmont St. NW
- 14th St. & Irving St. NW (Columbia Heights Station)
- 14th St. & Monroe St. NW
- 14th St. & Spring Rd. NW
- 14th St. & Upshur St. NW
- 14th St. & Buchanan St. NW
- 14th St. & Colorado Ave. NW
- 14th St. & Missouri Ave. NW
- 14th St. & Fort Stevens Dr. NW
- 14th St. & Aspen St. NW
- Aspen St. & 13th Pl. NW
- Takoma Station Bay B

How to use this timetable

- Use the map to find the stops closest to where you will get on and off the bus.
- Select the schedule (Weekday, Saturday, Sunday) for when you will travel. Along the top of the schedule, find the stop at or nearest the point where you will get on the bus. Follow that column down to the time you want to leave.
- Use the same method to find the times the bus is scheduled to arrive at the stop where you will get off the bus.
- If the bus stop is not listed, use the time shown for the bus stop before it as the time to wait at the stop.
- The end-of-the-line or last stop is listed in ALL CAPS on the schedule.

Cómo Usar este Horario

- Use este mapa para localizar las paradas más cercanas a donde se subirá y bajará del autobús.
- Seleccione el horario (Entre semana, sábado, domingo) de cuando viajará. A lo largo de la parte superior del horario, localice la parada o el punto más cercano a la parada en la que se subirá al autobús. Siga esa columna hacia abajo hasta la hora en la que desee salir.
- Utilice el mismo método para localizar las horas en que el autobús está programado para llegar a la parada en donde desea bajarse del autobús.
- Si la parada del autobús no está listada use la hora que se muestra en la parada anterior como la hora de espera en la parada.
- El final de la ruta o la última parada del autobús aparece en letras MAYÚSCULAS en el horario.

English-Español Effective 6-6-21

60

Fort Totten-Petworth Line

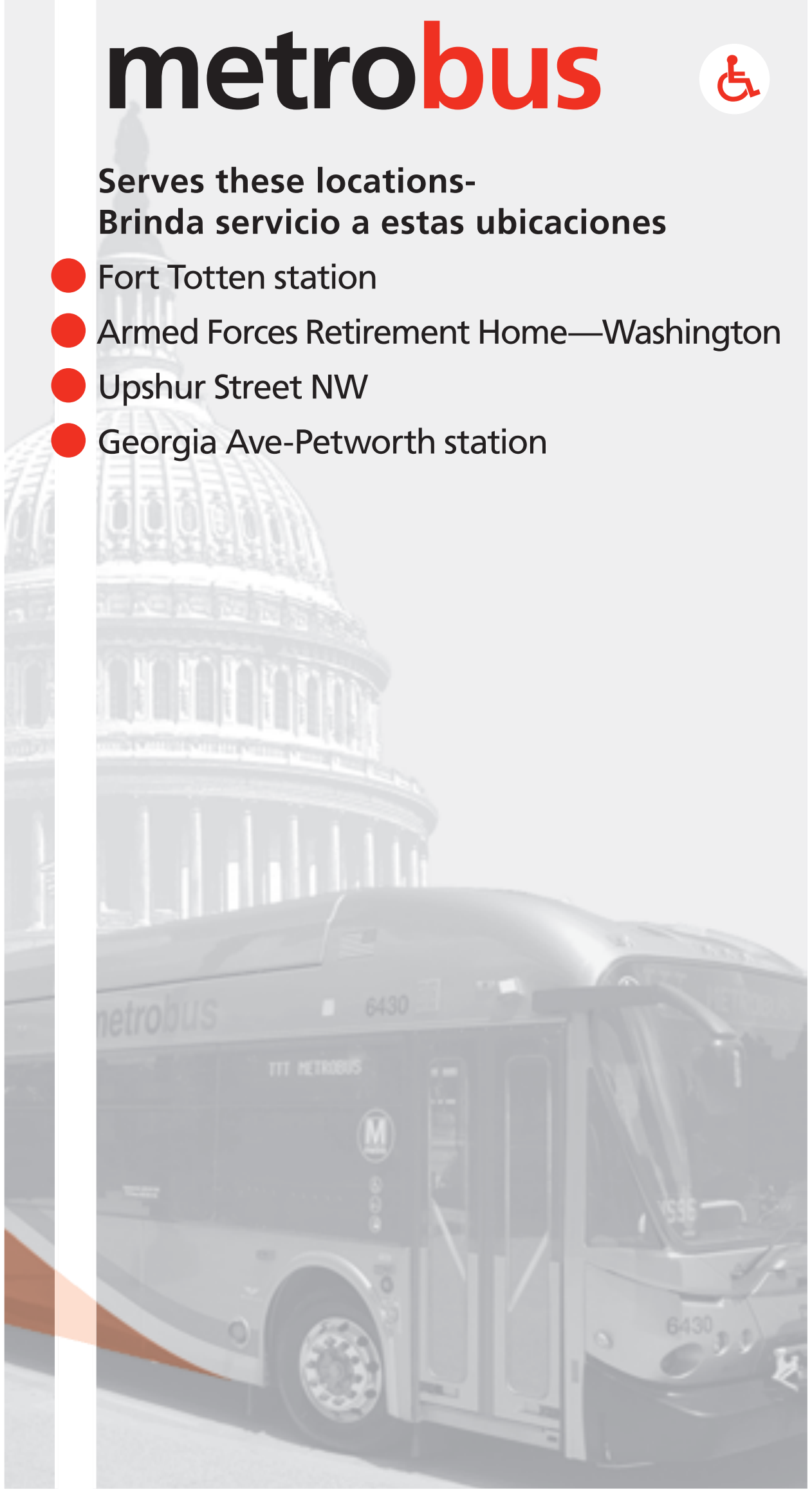

metrobus ♿

Serves these locations-
Brinda servicio a estas ubicaciones

- Fort Totten station
- Armed Forces Retirement Home—Washington
- Upshur Street NW
- Georgia Ave-Petworth station

www.wmata.com
Information Anytime 202-637-7000 TTY 202-962-2033

Washington
Metropolitan Area
Transit Authority

A District of Columbia,
Maryland and Virginia
Transit Partnership

Effective Sunday, June 6, 2021
A partir del domingo, 6 de junio de 2021

60
Fort Totten-Petworth Line

For route and schedule information
Call 202-637-7000
www.wmata.com

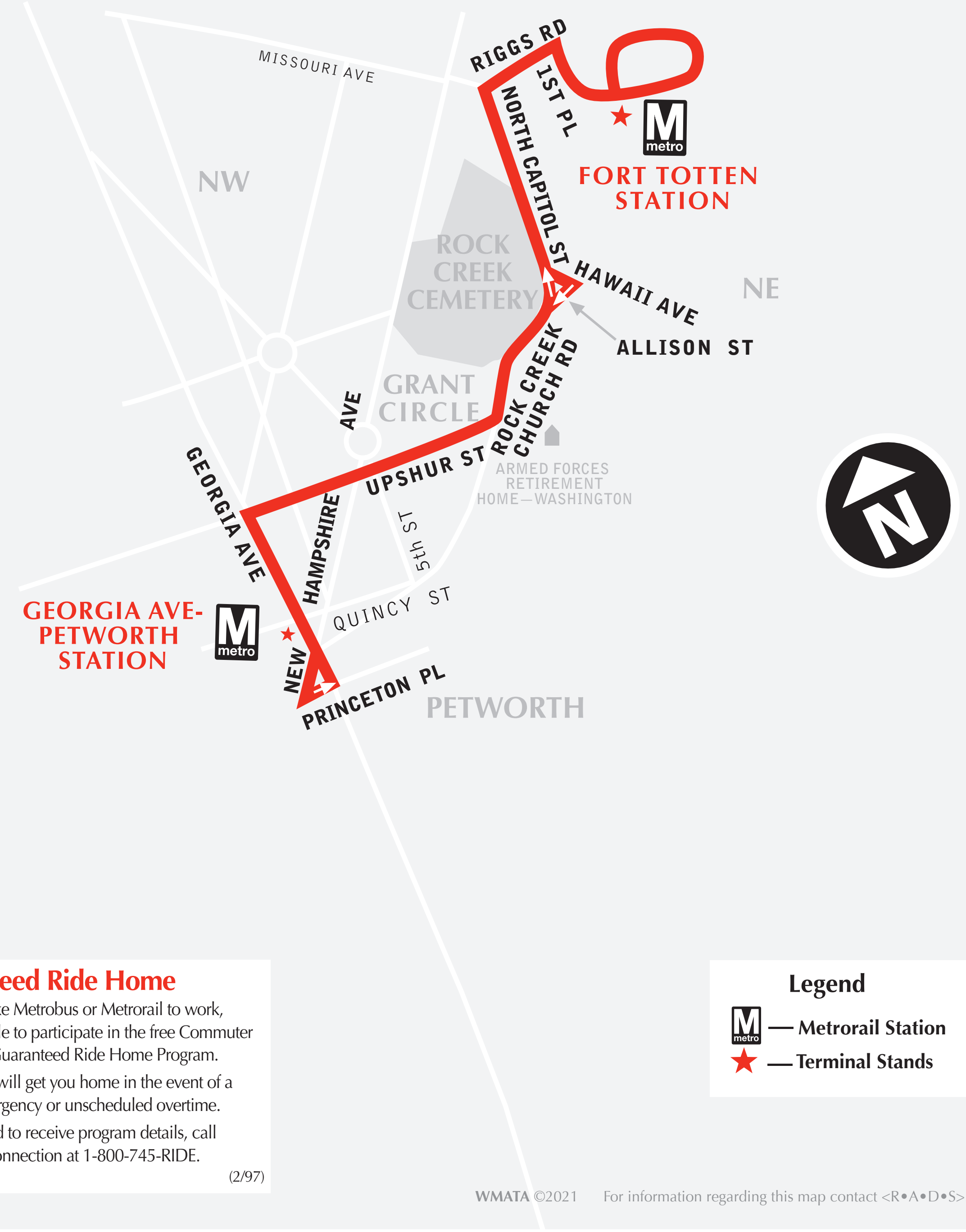

MISSOURI AVE
RIGGS RD
1ST PL
NORTH CAPITOL ST
FORT TOTTEN STATION
NW
ROCK CREEK CEMETERY
HAWAII AVE
NE
ALLISON ST
ROCK CREEK CHURCH RD
GRANT CIRCLE
AVE
UPSHUR ST
ARMED FORCES RETIREMENT HOME—WASHINGTON
GEORGIA AVE
HAMPSHIRE
5th ST
QUINCY ST
GEORGIA AVE-PETWORTH STATION
NEW
PRINCETON PL
PETWORTH
N
metro

Guaranteed Ride Home

When you take Metrobus or Metrorail to work, you are eligible to participate in the free Commuter Connection Guaranteed Ride Home Program.

The program will get you home in the event of a personal emergency or unscheduled overtime.

To register and to receive program details, call Commuter Connection at 1-800-745-RIDE.

(2/97)

Legend
M — Metrorail Station
★ — Terminal Stands

WMATA ©2021 For information regarding this map contact <R•A•D•S>.

60

Fort Totten-Petworth Line

Effective Sunday, June 6, 2021

A partir del domingo, 6 de junio de 2021

Southbound To Georgia Ave-Petworth Station

Monday thru Friday — De Lunes a viernes

Route Number	Fort Totten	Allison St. & Rock Creek Church Rd. NW	GEORGIA AVE-PETWORTH
AM Service — Servicio matutino			
60	5:36	5:43	5:49
60	6:00	6:07	6:13
60	6:24	6:32	6:39
60	6:48	6:56	7:03
60	7:12	7:20	7:27
60	7:36	7:47	7:57
60	8:00	8:11	8:21
60	8:24	8:35	8:45
60	8:48	8:59	9:09
60	9:12	9:20	9:28
60	10:00	10:08	10:16
60	10:48	10:56	11:04
60	11:36	11:44	11:52
PM Service — Servicio vespertino			
60	12:24	12:32	12:40
60	1:12	1:20	1:28
60	2:00	2:08	2:16
60	2:48	2:56	3:04
60	3:18	3:26	3:34
60	3:48	3:58	4:08
60	4:18	4:28	4:38
60	4:48	4:57	5:06
60	5:18	5:27	5:36
60	5:48	5:57	6:05
60	6:18	6:27	6:35
60	6:48	6:57	7:05
60	7:18	7:27	7:35
60	7:48	7:57	8:05

On five Federal holidays, Juneteenth, Columbus Day, Veterans' Day, Martin Luther King, Jr. Day, and Presidents' Day, this route will have no service.

Esta ruta no prestará servicio durante los cinco días festivos de Juneteenth, Columbus Day, Veterans Day, Martin Luther King Jr. Day, y Presidents' Day.

Northbound To Fort Totten station

Monday thru Friday — De Lunes a viernes

Route Number	Georgia Ave-Petworth	Rock Creek Church Rd. & Hawaii Ave. NW	FORT TOTTEN
AM Service — Servicio matutino			
60	6:00	6:11	6:16
60	6:24	6:35	6:40
60	6:48	6:59	7:04
60	7:12	7:23	7:28
60	7:36	7:48	7:55
60	8:00	8:12	8:19
60	8:24	8:36	8:43
60	8:48	9:00	9:07
60	9:36	9:48	9:53
60	10:24	10:36	10:41
60	11:12	11:24	11:29
60	12:00	12:12	12:17
PM Service — Servicio vespertino			
60	12:48	1:00	1:05
60	1:36	1:48	1:53
60	2:24	2:37	2:43
60	3:12	3:25	3:31
60	3:42	3:57	4:07
60	4:12	4:27	4:37
60	4:42	4:56	5:04
60	5:12	5:26	5:34
60	5:42	5:56	6:04
60	6:12	6:25	6:32
60	6:42	6:55	7:02
60	7:12	7:24	7:29
60	7:42	7:54	7:59

On five Federal holidays, Juneteenth, Columbus Day, Veterans' Day, Martin Luther King, Jr. Day, and Presidents' Day, this route will have no service.

Esta ruta no prestará servicio durante los cinco días festivos de Juneteenth, Columbus Day, Veterans Day, Martin Luther King Jr. Day, y Presidents' Day.

How to use this timetable

- Use the map to find the stops closest to where you will get on and off the bus.
- Select the schedule (Weekday, Saturday, Sunday) for when you will travel. Along the top of the schedule, find the stop at or nearest the point where you will get on the bus. Follow that column down to the time you want to leave.
- Use the same method to find the times the bus is scheduled to arrive at the stop where you will get off the bus.
- If the bus stop is not listed, use the time shown for the bus stop before it as the time to wait at the stop.
- The end-of-the-line or last stop is listed in ALL CAPS on the schedule.

Cómo Usar este Horario

- Use este mapa para localizar las paradas más cercanas a donde se subirá y bajará del autobús.
- Seleccione el horario (Entre semana, sábado, domingo) de cuando viajará. A lo largo de la parte superior del horario, localice la parada o el punto más cercano a la parada en la que se subirá al autobús. Siga esa columna hacia abajo hasta la hora en la que desee salir.
- Utilice el mismo método para localizar las horas en que el autobús está programado para llegar a la parada en donde desea bajarse del autobús.
- Si la parada del autobús no está listada use la hora que se muestra en la parada anterior como la hora de espera en la parada.
- El final de la ruta o la última parada del autobús aparece en letras MAYÚSCULAS en el horario.

English-Español **Effective 6-16-24**

62,63

Takoma-Petworth Line

metrobus ♿

Serves these locations-
Brinda servicio a estas ubicaciones

- **Takoma station**
- **Coolidge High School**
- **Manor Park**
- **Georgia Ave-Petworth station**
- **U Street station (63)**
- **Metro Center station (63)**
- **Federal Triangle (63)**

4712
metrobus
METROBUS

www.wmata.com
Information Anytime 202-637-7000 TTY 202-962-2033

Washington
Metropolitan Area
Transit Authority

A District of Columbia,
Maryland and Virginia
Transit Partnership

62,63
Takoma-Petworth Line

Effective Sunday, June 16, 2024
A partir del domingo, 16 de junio de 2024

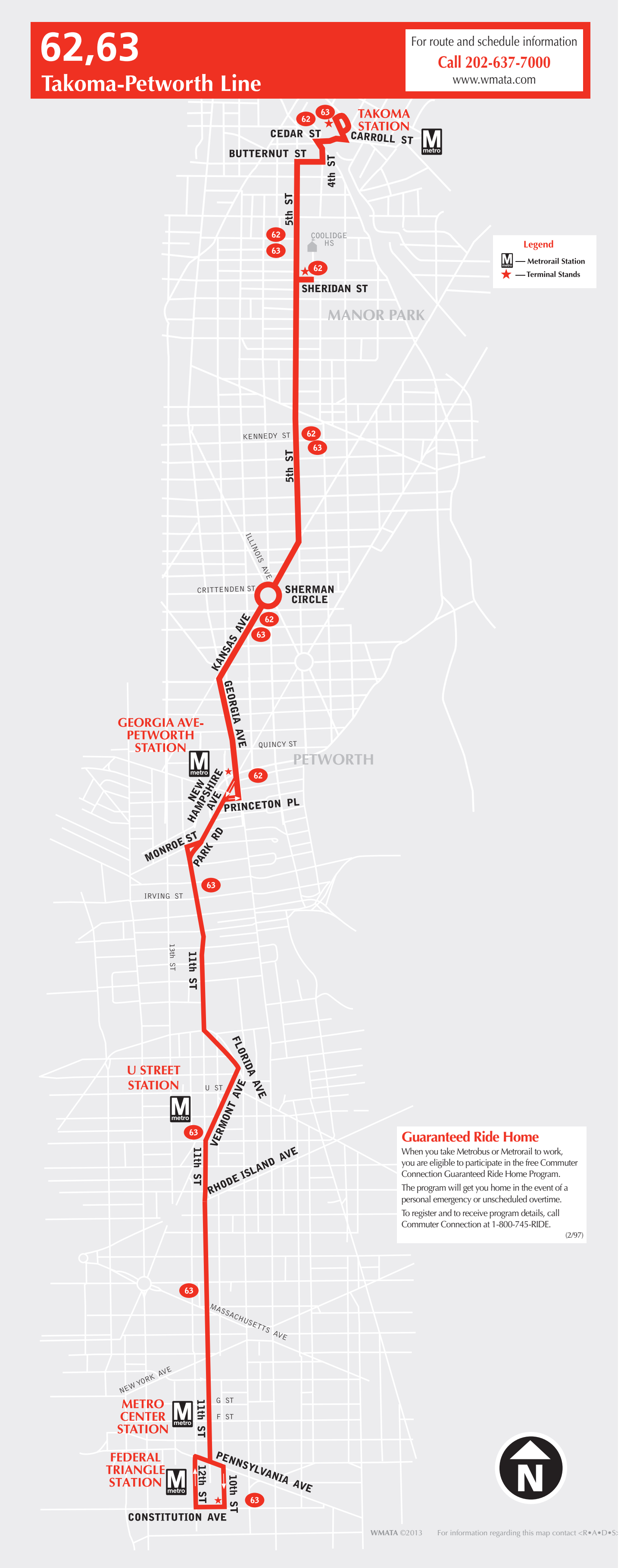

62,63
Takoma-Petworth Line

For route and schedule information
Call 202-637-7000
www.wmata.com

TAKOMA STATION
62
63
CEDAR ST
CARROLL ST
BUTTERNUT ST
4th ST
5th ST
COOLIDGE HS
SHERIDAN ST
MANOR PARK
Legend
M — Metrorail Station
★ — Terminal Stands
KENNEDY ST
5th ST
ILLINOIS AVE
CRITTENDEN ST
SHERMAN CIRCLE
KANSAS AVE
GEORGIA AVE
GEORGIA AVE-PETWORTH STATION
QUINCY ST
PETWORTH
NEW HAMPSHIRE AVE
PRINCETON PL
MONROE ST
PARK RD
IRVING ST
13th ST
11th ST
FLORIDA AVE
U STREET STATION
U ST
VERMONT AVE
11th ST
RHODE ISLAND AVE
MASSACHUSETTS AVE
NEW YORK AVE
METRO CENTER STATION
G ST
F ST
11th ST
PENNSYLVANIA AVE
FEDERAL TRIANGLE STATION
12th ST
10th ST
CONSTITUTION AVE
N

Guaranteed Ride Home

When you take Metrobus or Metrorail to work, you are eligible to participate in the free Commuter Connection Guaranteed Ride Home Program.

The program will get you home in the event of a personal emergency or unscheduled overtime.

To register and to receive program details, call Commuter Connection at 1-800-745-RIDE.

(2/97)

WMATA ©2013 For information regarding this map contact <R•A•D•S>

62,63
Takoma-Petworth Line

Effective Sunday, June 16, 2024
A partir del domingo, 16 de junio de 2024

Southbound to Federal Triangle and Georgia Ave-Petworth station

Monday thru Friday — De Lunes a viernes

Route Number	Takoma M	Coolidge High School	5th & Kennedy Sts. NW	Sherman Circle & Crittenden St. NW	GEORGIA AVE-PETWORTH M	Vermont Ave. & U St. NW (U Street) M	11th & K Sts. NW	10th St. & Constitution Ave. NW (FEDERAL TRIANGLE)
AM Service — Servicio matutino								
63	5:09	-	5:17	5:21	5:26	5:35	5:42	5:47
63	5:33	-	5:41	5:45	5:50	5:59	6:06	6:11
63	5:57	-	6:05	6:09	6:14	6:23	6:30	6:35
63	6:16	-	6:25	6:29	6:35	6:45	6:53	6:59
63	6:34	-	6:43	6:47	6:53	7:03	7:11	7:17
63	6:51	-	7:00	7:04	7:10	7:20	7:28	7:34
63	7:07	-	7:16	7:20	7:26	7:36	7:44	7:50
63	7:19	-	7:30	7:35	7:42	7:54	8:06	8:12
63	7:35	-	7:46	7:51	7:58	8:10	8:22	8:28
63	7:51	-	8:02	8:07	8:14	8:26	8:38	8:44
63	8:04	-	8:15	8:20	8:28	8:40	8:52	8:58
63	8:19	-	8:30	8:35	8:43	8:55	9:07	9:13
63	8:34	-	8:45	8:50	8:58	9:10	9:22	9:28
63	9:05	-	9:15	9:20	9:27	9:38	9:46	9:52
62	9:35	-	9:44	9:48	9:53	-	-	-
62	9:59	-	10:08	10:12	10:17	-	-	-
62	10:23	-	10:32	10:36	10:41	-	-	-
62	10:47	-	10:56	11:00	11:05	-	-	-
62	11:11	-	11:20	11:24	11:29	-	-	-
62	11:35	-	11:44	11:48	11:53	-	-	-
62	11:59	-	12:08	12:12	12:17	-	-	-
PM Service — Servicio vespertino								
62	12:23	-	12:32	12:36	12:41	-	-	-
62	12:47	-	12:56	1:00	1:05	-	-	-
62	1:11	-	1:20	1:24	1:29	-	-	-
62	1:35	-	1:44	1:48	1:53	-	-	-
62	1:59	-	2:08	2:12	2:17	-	-	-
62	2:23	-	2:32	2:36	2:41	-	-	-
62	2:47	-	2:56	3:00	3:05	-	-	-
63	3:04	-	3:14	3:19	3:26	3:37	3:45	3:51
63	3:19	-	3:29	3:34	3:41	3:52	4:00	4:06
63	3:34	-	3:44	3:49	3:56	4:07	4:15	4:21
62	-	● 3:40	3:45	3:50	3:57	-	-	-
63	3:49	-	3:59	4:04	4:11	4:22	4:30	4:36
63	4:04	-	4:14	4:19	4:26	4:37	4:45	4:51
63	4:18	-	4:28	4:33	4:40	4:51	4:59	5:05
63	4:18	-	4:28	4:33	4:40	4:51	4:59	5:05
63	4:33	-	4:43	4:48	4:55	5:06	5:14	5:20
63	4:48	-	4:58	5:03	5:10	5:21	5:29	5:35
63	5:03	-	5:13	5:18	5:25	5:36	5:44	5:50
63	5:18	-	5:28	5:33	5:40	5:51	5:59	6:05
63	5:34	-	5:44	5:49	5:56	6:07	6:15	6:21
63	5:55	-	6:05	6:10	6:17	6:28	6:36	6:42
62	6:24	-	6:33	6:37	6:42	-	-	-
62	6:48	-	6:57	7:01	7:06	-	-	-
62	7:12	-	7:21	7:25	7:30	-	-	-
62	7:36	-	7:45	7:49	7:54	-	-	-
62	8:00	-	8:09	8:13	8:18	-	-	-
62	8:24	-	8:33	8:37	8:42	-	-	-
62	8:48	-	8:56	9:00	9:05	-	-	-
62	9:12	-	9:20	9:24	9:29	-	-	-
62	9:36	-	9:44	9:48	9:53	-	-	-
62	10:00	-	10:08	10:12	10:17	-	-	-
62	10:24	-	10:31	10:34	10:39	-	-	-
62	10:48	-	10:55	10:58	11:03	-	-	-
62	11:12	-	11:19	11:22	11:27	-	-	-
62	11:36	-	11:43	11:46	11:51	-	-	-
62	12:00	-	12:07	12:10	12:15	-	-	-

Northbound to Takoma station

Monday thru Friday — De Lunes a viernes

Route Number	10th St. & Constitution Ave. NW (Federal Triangle)	11th & K Sts. NW	Vermont Ave. & U St. NW (U Street) M	Georgia Ave-Petworth M	Sherman Circle & Crittenden St. NW	5th & Kennedy Sts. NW	TAKOMA M
AM Service — Servicio matutino							
63	5:23	5:30	5:36	5:48	5:52	5:55	6:04
63	5:53	6:00	6:06	6:18	6:22	6:25	6:34
63	6:23	6:31	6:38	6:51	6:56	7:00	7:10
63	6:38	6:46	6:53	7:06	7:11	7:15	7:25
63	6:53	7:01	7:08	7:21	7:26	7:30	7:40
63	7:08	7:16	7:23	7:36	7:41	7:45	7:55
63	7:23	7:31	7:38	7:52	7:58	8:03	8:13
63	7:38	7:46	7:53	8:07	8:13	8:18	8:28
63	7:53	8:01	8:08	8:22	8:28	8:33	8:43
63	8:08	8:16	8:23	8:37	8:43	8:48	8:58
63	8:23	8:31	8:38	8:52	8:58	9:03	9:13
63	8:45	8:54	9:01	9:14	9:19	9:24	9:33
62	-	-	-	9:35	9:43	9:47	9:55
62	-	-	-	9:59	10:07	10:11	10:19
62	-	-	-	10:23	10:31	10:35	10:43
62	-	-	-	10:47	10:55	10:59	11:07
62	-	-	-	11:11	11:19	11:23	11:31
62	-	-	-	11:35	11:43	11:47	11:55
62	-	-	-	11:59	12:07	12:11	12:19
PM Service — Servicio vespertino							
62	-	-	-	12:23	12:31	12:35	12:43
62	-	-	-	12:47	12:55	12:59	1:07
62	-	-	-	1:11	1:19	1:23	1:31
62	-	-	-	1:35	1:43	1:47	1:55
62	-	-	-	1:59	2:07	2:11	2:19
62	-	-	-	2:23	2:31	2:35	2:43
62	-	-	-	2:48	2:56	3:00	3:08
62	-	-	-	3:12	3:20	3:24	3:32
63	3:08	3:17	3:24	3:37	3:43	3:48	3:57
63	3:23	3:32	3:39	3:52	3:58	4:03	4:12
63	3:38	3:47	3:54	4:07	4:13	4:18	4:27
63	3:53	4:03	4:10	4:24	4:30	4:35	4:44
63	4:08	4:18	4:25	4:39	4:45	4:50	4:59
63	4:23	4:33	4:40	4:54	5:00	5:05	5:14
63	4:38	4:48	4:55	5:09	5:15	5:20	5:29
63	4:53	5:03	5:10	5:24	5:30	5:35	5:44
63	5:08	5:21	5:29	5:44	5:50	5:55	6:04
63	5:23	5:36	5:44	5:59	6:05	6:10	6:19
63	5:38	5:51	5:59	6:14	6:20	6:25	6:34
63	5:53	6:06	6:14	6:29	6:35	6:40	6:49
63	6:08	6:19	6:27	6:40	6:45	6:50	6:58
63	6:23	6:34	6:42	6:55	7:00	7:05	7:13
63	6:38	6:49	6:57	7:10	7:15	7:20	7:28
62	-	-	-	7:36	7:44	7:48	7:57
62	-	-	-	8:00	8:08	8:12	8:21
62	-	-	-	8:24	8:32	8:36	8:45
62	-	-	-	8:48	8:56	9:00	9:09
62	-	-	-	9:12	9:19	9:23	9:30
62	-	-	-	9:36	9:43	9:47	9:54
62	-	-	-	10:00	10:07	10:11	10:18
62	-	-	-	10:24	10:31	10:35	10:42
62	-	-	-	10:48	10:55	10:59	11:06
62	-	-	-	11:12	11:19	11:23	11:30
62	-	-	-	11:36	11:43	11:47	11:54
62	-	-	-	12:00	12:07	12:11	12:18

On five Federal holidays, Juneteenth, Columbus Day, Veterans' Day, Martin Luther King, Jr. Day, and Presidents' Day, the Saturday schedule will be in effect.

Metrobus proveerá servicio con horario de sábado durante los cinco días festivos de Juneteenth, Columbus Day, Veterans Day, Martin Luther King Jr. Day, y Presidents' Day

● — *Trip originates on Sheridan St. east of 5th St. NW and operates only on days when public school is open.*

On five Federal holidays, Juneteenth, Columbus Day, Veterans' Day, Martin Luther King, Jr. Day, and Presidents' Day, the Saturday schedule will be in effect.
Metrobus proveerá servicio con horario de sábado durante los cinco días festivos de Juneteenth, Columbus Day, Veterans Day, Martin Luther King Jr. Day, y Presidents' Day

62,63
Takoma-Petworth Line

Effective Sunday, June 16, 2024
A partir del domingo, 16 de junio de 2024

Southbound to Georgia Ave-Petworth station

Saturday — Sábados

Route Number	Takoma M	5th & Kennedy Sts. NW	Sherman Circle & Crittenden St. NW	GEORGIA AVE-PETWORTH M
AM Service — Servicio matutino				
62	5:30	5:37	5:41	5:46
62	5:54	6:01	6:05	6:10
62	6:17	6:25	6:29	6:34
62	6:41	6:49	6:53	6:58
62	7:05	7:13	7:17	7:22
62	7:29	7:37	7:41	7:46
62	7:53	8:01	8:05	8:10
62	8:17	8:25	8:29	8:34
62	8:41	8:49	8:53	8:58
62	9:05	9:13	9:17	9:22
62	9:29	9:37	9:41	9:46
62	9:53	10:01	10:05	10:10
62	10:17	10:25	10:29	10:34
62	10:41	10:49	10:53	10:58
62	11:05	11:13	11:17	11:22
62	11:29	11:37	11:41	11:46
62	11:53	12:01	12:05	12:10
PM Service — Servicio vespertino				
62	12:17	12:25	12:29	12:34
62	12:41	12:49	12:53	12:58
62	1:05	1:13	1:17	1:22
62	1:29	1:37	1:41	1:46
62	1:53	2:01	2:05	2:10
62	2:17	2:25	2:29	2:34
62	2:41	2:49	2:53	2:58
62	3:05	3:13	3:17	3:22
62	3:29	3:37	3:41	3:46
62	3:53	4:01	4:05	4:10
62	4:17	4:25	4:29	4:34
62	4:41	4:49	4:53	4:58
62	5:05	5:13	5:17	5:22
62	5:29	5:37	5:41	5:46
62	5:53	6:01	6:05	6:10
62	6:17	6:25	6:29	6:34
62	6:41	6:49	6:53	6:58
62	7:05	7:13	7:17	7:22
62	7:29	7:37	7:41	7:46
62	7:53	8:01	8:05	8:10
62	8:17	8:25	8:29	8:34
62	8:41	8:49	8:53	8:58
62	9:05	9:13	9:17	9:22
62	9:29	9:37	9:41	9:46
62	9:53	10:01	10:05	10:10
62	10:17	10:25	10:29	10:34
62	10:41	10:49	10:53	10:58
62	11:05	11:13	11:17	11:22
62	11:33	11:39	11:42	11:46
62	11:57	12:03	12:06	12:10

Northbound to Takoma station

Saturday — Sábados

Route Number	Georgia Ave-Petworth M	Sherman Circle & Crittenden St. NW	5th & Kennedy Sts. NW	TAKOMA M
AM Service — Servicio matutino				
62	5:50	5:56	6:00	6:08
62	6:14	6:20	6:24	6:32
62	6:38	6:44	6:48	6:56
62	7:02	7:08	7:12	7:20
62	7:26	7:32	7:36	7:44
62	7:50	7:56	8:00	8:08
62	8:14	8:20	8:24	8:32
62	8:38	8:44	8:48	8:56
62	9:02	9:08	9:12	9:20
62	9:26	9:32	9:36	9:44
62	9:50	9:56	0:00	10:08
62	10:14	10:20	10:24	10:32
62	10:38	10:46	10:50	10:58
62	11:02	11:10	11:14	11:22
62	11:26	11:34	11:38	11:46
62	11:50	11:58	12:02	12:10
PM Service — Servicio vespertino				
62	12:14	12:22	12:26	12:34
62	12:38	12:46	12:50	12:58
62	1:02	1:10	1:14	1:22
62	1:26	1:34	1:38	1:46
62	1:50	1:58	2:02	2:10
62	2:14	2:22	2:26	2:34
62	2:38	2:46	2:50	2:58
62	3:02	3:10	3:14	3:22
62	3:26	3:34	3:38	3:46
62	3:50	3:58	4:02	4:10
62	4:14	4:22	4:26	4:34
62	4:38	4:46	4:50	4:58
62	5:02	5:10	5:14	5:22
62	5:26	5:34	5:38	5:46
62	5:50	5:58	6:02	6:10
62	6:14	6:22	6:26	6:34
62	6:38	6:46	6:50	6:58
62	7:02	7:10	7:14	7:22
62	7:26	7:34	7:38	7:46
62	7:50	7:58	8:02	8:10
62	8:14	8:22	8:26	8:34
62	8:38	8:45	8:49	8:56
62	9:02	9:09	9:13	9:20
62	9:26	9:33	9:37	9:44
62	9:50	9:57	10:01	10:08
62	10:14	10:21	10:25	10:32
62	10:38	10:45	10:49	10:56
62	11:02	11:08	11:11	11:18
62	11:26	11:32	11:35	11:42
62	11:50	11:56	11:59	12:06

62,63

Takoma-Petworth Line

Effective Sunday, June 16, 2024

A partir del domingo, 16 de junio de 2024

Southbound to Georgia Ave-Petworth station

Sunday — Domingos

Route Number	Takoma Ⓜ	5th & Kennedy Sts. NW	Sherman Circle & Crittenden St. NW	GEORGIA AVE-PETWORTH Ⓜ
AM Service — Servicio matutino				
62	5:30	5:37	5:41	5:46
62	5:54	6:01	6:05	6:10
62	6:17	6:25	6:29	6:34
62	6:41	6:49	6:53	6:58
62	7:05	7:13	7:17	7:22
62	7:29	7:37	7:41	7:46
62	7:53	8:01	8:05	8:10
62	8:17	8:25	8:29	8:34
62	8:41	8:49	8:53	8:58
62	9:05	9:13	9:17	9:22
62	9:29	9:37	9:41	9:46
62	9:53	10:01	10:05	10:10
62	10:17	10:25	10:29	10:34
62	10:41	10:49	10:53	10:58
62	11:05	11:13	11:17	11:22
62	11:29	11:37	11:41	11:46
62	11:53	12:01	12:05	12:10
PM Service — Servicio vespertino				
62	12:17	12:25	12:29	10:34
62	12:41	12:49	12:53	10:58
62	1:05	1:13	1:17	1:22
62	1:29	1:37	1:41	1:46
62	1:53	2:01	2:05	2:10
62	2:17	2:25	2:29	2:34
62	2:41	2:49	2:53	2:58
62	3:05	3:13	3:17	3:22
62	3:29	3:37	3:41	3:46
62	3:53	4:01	4:05	4:10
62	4:17	4:25	4:29	4:34
62	4:41	4:49	4:53	4:58
62	5:05	5:13	5:17	5:22
62	5:29	5:37	5:41	5:46
62	5:53	6:01	6:05	6:10
62	6:17	6:25	6:29	6:34
62	6:41	6:49	6:53	6:58
62	7:05	7:13	7:17	7:22
62	7:29	7:37	7:41	7:46
62	7:53	8:01	8:05	8:10
62	8:17	8:25	8:29	8:34
62	8:41	8:49	8:53	8:58
62	9:05	9:13	9:17	9:22
62	9:29	9:37	9:41	9:46
62	9:53	10:01	10:05	10:10
62	10:17	10:25	10:29	10:34
62	10:41	10:49	10:53	10:58
62	11:05	11:13	11:17	11:22
62	11:33	11:39	11:42	11:46
62	11:57	12:03	12:06	12:10

Northbound to Takoma station

Sunday — Domingos

Route Number	Georgia Ave-Petworth Ⓜ	Sherman Circle & Crittenden St. NW	5th & Kennedy Sts. NW	TAKOMA Ⓜ
AM Service — Servicio matutino				
62	5:50	5:56	6:00	6:08
62	6:14	6:20	6:24	6:32
62	6:38	6:44	6:48	6:56
62	7:02	7:08	7:12	7:20
62	7:26	7:32	7:36	7:44
62	7:50	7:56	8:00	8:08
62	8:14	8:20	8:24	8:32
62	8:38	8:44	8:48	8:56
62	9:02	9:08	9:12	9:20
62	9:26	9:32	9:36	9:44
62	9:50	9:56	10:00	10:08
62	10:14	10:20	10:24	10:32
62	10:38	10:46	10:50	10:58
62	11:02	11:10	11:14	11:22
62	11:26	11:34	11:38	11:46
62	11:50	11:58	12:02	12:10
PM Service — Servicio vespertino				
62	12:14	12:22	12:26	12:34
62	12:38	12:46	12:50	12:58
62	1:02	1:10	1:14	1:22
62	1:26	1:34	1:38	1:46
62	1:50	1:58	2:02	2:10
62	2:14	2:22	2:26	2:34
62	2:38	2:46	2:50	2:58
62	3:02	3:10	3:14	3:22
62	3:26	3:34	3:38	3:46
62	3:50	3:58	4:02	4:10
62	4:14	4:22	4:26	4:34
62	4:38	4:46	4:50	4:58
62	5:02	5:10	5:14	5:22
62	5:26	5:34	5:38	5:46
62	5:50	5:58	6:02	6:10
62	6:14	6:22	6:26	6:34
62	6:38	6:46	6:50	6:58
62	7:02	7:10	7:14	7:22
62	7:26	7:34	7:38	7:46
62	7:50	7:58	8:02	8:10
62	8:14	8:22	8:26	8:34
62	8:38	8:45	8:49	8:56
62	9:02	9:09	9:13	9:20
62	9:26	9:33	9:37	9:44
62	9:50	9:57	10:01	10:08
62	10:14	10:21	10:25	10:32
62	10:38	10:45	10:49	10:56
62	11:02	11:08	11:11	11:18
62	11:26	11:32	11:35	11:42
62	11:50	11:56	11:59	12:06

How to use this timetable

- Use the map to find the stops closest to where you will get on and off the bus.
- Select the schedule (Weekday, Saturday, Sunday) for when you will travel. Along the top of the schedule, find the stop at or nearest the point where you will get on the bus. Follow that column down to the time you want to leave.
- Use the same method to find the times the bus is scheduled to arrive at the stop where you will get off the bus.
- If the bus stop is not listed, use the time shown for the bus stop before it as the time to wait at the stop.
- The end-of-the-line or last stop is listed in ALL CAPS on the schedule.

Cómo Usar este Horario

- Use este mapa para localizar las paradas más cercanas a donde se subirá y bajará del autobús.
- Seleccione el horario (Entre semana, sábado, domingo) de cuando viajará. A lo largo de la parte superior del horario, localice la parada o el punto más cercano a la parada en la que se subirá al autobús. Siga esa columna hacia abajo hasta la hora en la que desee salir.
- Utilice el mismo método para localizar las horas en que el autobús está programado para llegar a la parada en donde desea bajarse del autobús.
- Si la parada del autobús no está listada use la hora que se muestra en la parada anterior como la hora de espera en la parada.
- El final de la ruta o la última parada del autobús aparece en letras MAYÚSCULAS en el horario.

English-Español

Effectve 5-29-22

64

Fort Totten-Federal Triangle Line

metrobus

Serves these locations-
Brinda servicio a estas ubicaciones

- Fort Totten station
- New Hampshire Ave
- Georgia Ave-Petworth station
- U Street Station
- 11th Street N.W
- Metro Center station
- Federal Triangle

www.wmata.com
Information Anytime 202-637-7000 TTY 202-962-2033

Washington
Metropolitan Area
Transit Authority

A District of Columbia,
Maryland and Virginia
Transit Partnership

64
Fort Totten-Federal Triangle Line

Effective Sunday, May 29, 2022
A partir del domingo, 29 de mayo de 2022

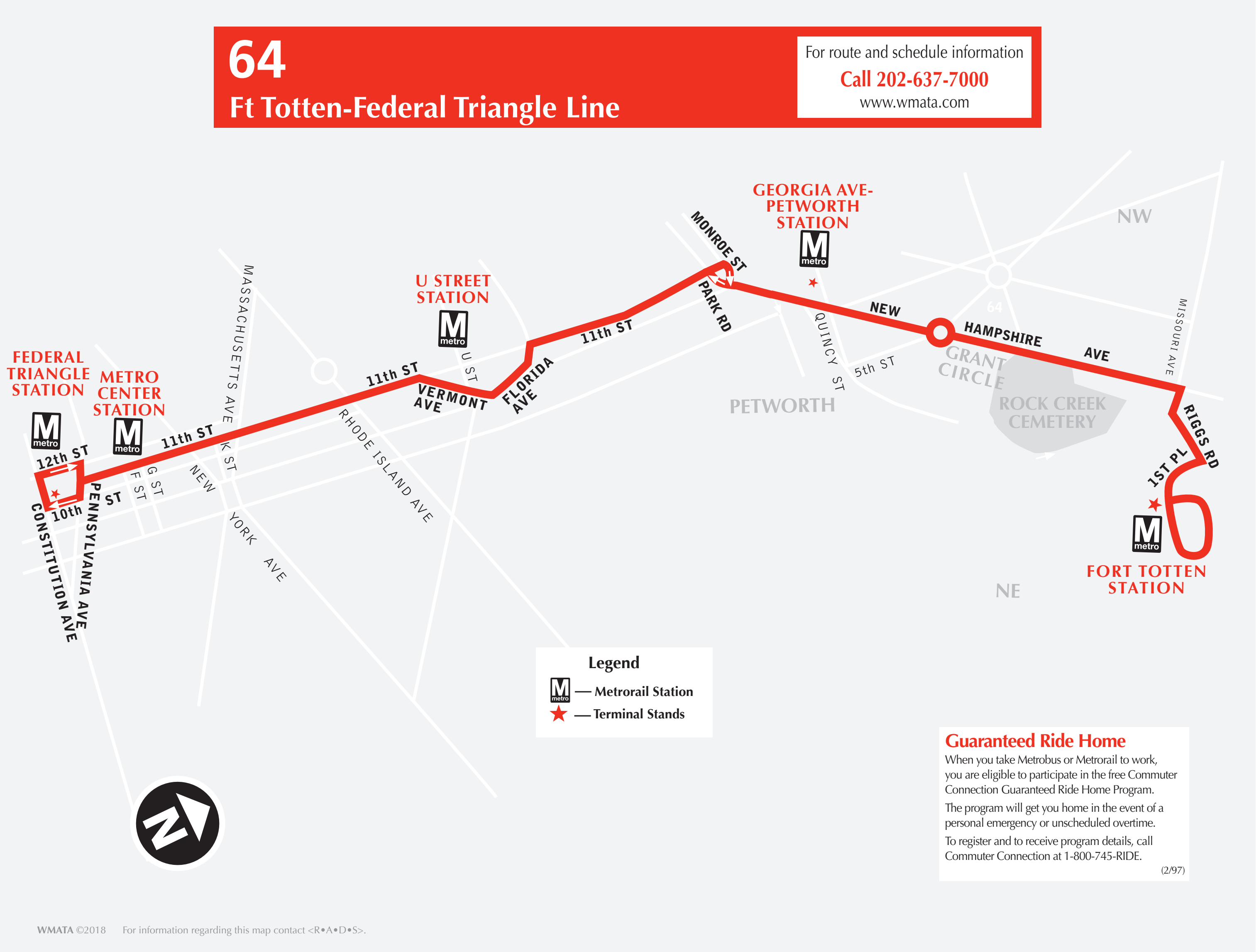

64
Ft Totten-Federal Triangle Line

For route and schedule information
Call 202-637-7000
www.wmata.com

GEORGIA AVE-PETWORTH STATION
U STREET STATION
FEDERAL TRIANGLE STATION
METRO CENTER STATION
FORT TOTTEN STATION
MONROE ST
PARK RD
NEW HAMPSHIRE AVE
MISSOURI AVE
RIGGS RD
1ST PL
QUINCY ST
5th ST
GRANT CIRCLE
ROCK CREEK CEMETERY
PETWORTH
NW
NE
64
11th ST
FLORIDA AVE
VERMONT AVE
U ST
RHODE ISLAND AVE
MASSACHUSETTS AVE
K ST
NEW YORK AVE
G ST
F ST
12th ST
10th ST
PENNSYLVANIA AVE
CONSTITUTION AVE
metro

Legend

M — Metrorail Station
★ — Terminal Stands

Guaranteed Ride Home

When you take Metrobus or Metrorail to work, you are eligible to participate in the free Commuter Connection Guaranteed Ride Home Program.

The program will get you home in the event of a personal emergency or unscheduled overtime.

To register and to receive program details, call Commuter Connection at 1-800-745-RIDE.

(2/97)

WMATA ©2018 For information regarding this map contact <R•A•D•S>.

64

Fort Totten-Federal Triangle Line

Effective Sunday, May 29, 2022

A partir del domingo, 29 de mayo de 2022

Southbound To Federal Triangle

Monday thru Friday — De Lunes a viernes

Route Number	Fort Totten M	Riggs Rd. & North Capitol St. NE	GEORGIA AVE-PETWORTH M	Vermont Ave. & U St. NW (U Street) M	11th & K Sts. NW	10th St. & Constitution Ave. NW (FEDERAL TRIANGLE)
AM Service — Servicio matutino						
64	5:00	5:05	5:14	5:23	5:30	5:35
64	5:24	5:29	5:38	5:47	5:54	5:59
64	5:48	5:53	6:02	6:11	6:18	6:23
64	6:12	6:17	6:26	6:35	6:42	6:47
64	6:30	6:35	6:44	6:53	7:00	7:05
64	6:45	6:51	7:02	7:12	7:20	7:26
64	7:01	7:07	7:18	7:28	7:36	7:42
64	7:17	7:23	7:34	7:44	7:52	7:58
64	7:29	7:37	7:50	8:02	8:14	8:20
64	7:45	7:53	8:06	8:18	8:30	8:36
64	8:00	8:08	8:21	8:33	8:45	8:51
64	8:15	8:23	8:36	8:48	9:00	9:06
64	8:30	8:38	8:51	9:03	9:15	9:21
64	8:45	8:53	9:06	9:18	9:30	9:36
64	9:00	9:05	9:15	9:26	9:35	9:40
64	9:24	9:29	9:39	9:50	9:59	10:04
64	9:48	9:53	10:03	10:14	10:23	10:28
64	10:12	10:17	10:27	10:38	10:47	10:52
64	10:36	10:41	10:51	11:02	11:11	11:16
64	11:00	11:05	11:15	11:26	11:35	11:40
64	11:24	11:29	11:39	11:50	11:59	12:04
64	11:48	11:53	12:03	12:14	12:23	12:28
PM Service — Servicio vespertino						
64	12:12	12:17	12:27	12:38	12:47	12:52
64	12:36	12:41	12:51	1:02	1:11	1:16
64	1:00	1:05	1:15	1:26	1:35	1:40
64	1:24	1:29	1:39	1:50	1:59	2:04
64	1:48	1:53	2:03	2:14	2:23	2:28
64	2:12	2:17	2:27	2:38	2:47	2:52
64	2:36	2:43	2:54	3:06	3:15	3:20
64	3:00	3:07	3:18	3:30	3:39	3:44
64	3:15	3:22	3:33	3:45	3:54	3:59
64	3:30	3:37	3:48	4:00	4:09	4:14
64	3:45	3:52	4:03	4:15	4:24	4:29
64	4:00	4:07	4:18	4:30	4:39	4:44
64	4:15	4:22	4:33	4:45	4:54	4:59
64	4:30	4:36	4:47	4:58	5:06	5:12
64	4:45	4:51	5:02	5:13	5:21	5:27
64	5:00	5:06	5:17	5:28	5:36	5:42
64	5:15	5:21	5:32	5:43	5:51	5:57
64	5:30	5:36	5:47	5:58	6:06	6:12
64	5:48	5:54	6:05	6:16	6:24	6:30
64	6:12	6:18	6:29	6:40	6:48	6:54
64	6:36	6:41	6:50	7:00	7:07	7:12
64	7:00	7:05	7:14	7:24	7:31	7:36
64	7:30	7:35	7:44	7:54	8:01	8:06
64	8:00	8:05	8:14	8:24	8:31	8:36
64	8:30	8:35	8:44	8:54	9:01	9:06
64	9:00	9:05	9:13	9:22	9:29	9:34
64	9:30	9:35	9:43	9:52	9:59	10:04
64	10:00	10:05	10:13	10:22	10:29	10:34
64	10:30	10:35	10:43	10:52	10:59	11:04
64	11:00	11:05	11:13	11:22	11:29	11:34
64	11:30	11:34	11:41	11:48	11:53	11:57
64	12:00	12:04	12:11	12:18	12:23	12:27

Northbound To Fort Totten station

Monday thru Friday — De Lunes a viernes

Route Number	10th St. & Constitution Ave. NW (Federal Triangle)	11th & K Sts. NW	Vermont Ave.& U St. NW (U Street) M	Georgia Ave-Petworth M	Riggs Rd. & North Capitol St. NE	FORT TOTTEN M
AM Service — Servicio matutino						
64	5:45	5:52	5:58	6:10	6:19	6:21
64	6:12	6:19	6:25	6:37	6:46	6:48
64	6:30	6:37	6:43	6:55	7:04	7:06
64	6:45	6:52	6:58	7:10	7:19	7:21
64	7:00	7:08	7:15	7:28	7:38	7:41
64	7:15	7:23	7:30	7:43	7:53	7:56
64	7:30	7:38	7:45	7:59	8:11	8:14
64	7:45	7:53	8:00	8:14	8:26	8:29
64	8:00	8:08	8:15	8:29	8:41	8:44
64	8:15	8:23	8:30	8:44	8:56	8:59
64	8:36	8:45	8:52	9:05	9:15	9:17
64	9:00	9:09	9:16	9:29	9:39	9:41
64	9:24	9:33	9:40	9:53	10:03	10:05
64	9:48	9:57	10:04	10:17	10:27	10:29
64	10:12	10:21	10:28	10:41	10:51	10:53
64	10:36	10:45	10:52	11:05	11:15	11:17
64	11:00	11:09	11:16	11:29	11:39	11:41
64	11:24	11:33	11:40	11:53	12:03	12:05
64	11:48	11:57	12:04	12:17	12:27	12:29
PM Service — Servicio vespertino						
64	12:12	12:21	12:28	12:41	12:51	12:53
64	12:36	12:45	12:52	1:05	1:15	1:17
64	1:00	1:09	1:16	1:29	1:39	1:41
64	1:24	1:33	1:40	1:53	2:03	2:05
64	1:48	1:57	2:04	2:17	2:27	2:29
64	2:12	2:21	2:28	2:41	2:51	2:53
64	2:36	2:46	2:53	3:07	3:22	3:24
64	3:00	3:10	3:17	3:31	3:46	3:48
64	3:15	3:25	3:32	3:46	4:01	4:03
64	3:30	3:40	3:47	4:01	4:16	4:18
64	3:45	3:55	4:02	4:16	4:31	4:33
64	4:00	4:10	4:17	4:31	4:46	4:48
64	4:15	4:25	4:32	4:46	5:01	5:03
64	4:30	4:40	4:47	5:01	5:16	5:18
64	4:45	4:58	5:06	5:21	5:34	5:36
64	5:00	5:13	5:21	5:36	5:49	5:51
64	5:15	5:28	5:36	5:51	6:04	6:06
64	5:30	5:43	5:51	6:06	6:19	6:21
64	5:45	5:58	6:06	6:21	6:34	6:36
64	6:00	6:13	6:21	6:36	6:49	6:51
64	6:15	6:26	6:34	6:47	6:57	6:59
64	6:30	6:41	6:49	7:02	7:12	7:14
64	6:45	6:56	7:04	7:17	7:27	7:29
64	7:00	7:09	7:16	7:28	7:37	7:39
64	7:24	7:33	7:40	7:52	8:01	8:03
64	7:48	7:57	8:04	8:16	8:25	8:27
64	8:15	8:24	8:31	8:43	8:52	8:54
64	8:45	8:54	9:01	9:13	9:22	9:24
64	9:15	9:24	9:31	9:43	9:52	9:54
64	9:45	9:54	10:01	10:13	10:22	10:24
64	10:15	10:24	10:31	10:43	10:52	10:54
64	10:45	10:54	11:01	11:13	11:22	11:24
64	11:15	11:24	11:31	11:43	11:52	11:54
64	11:45	11:54	12:01	12:13	12:22	12:24

64

Fort Totten-Federal Triangle Line

Effective Sunday, May 29, 2022

A partir del domingo, 29 de mayo de 2022

Southbound To Federal Triangle

Saturday — Sábados

Route Number	Fort Totten	Riggs Rd. & North Capitol St. NE	GEORGIA AVE-PETWORTH	Vermont Ave. & U St. NW (U Street)	11th & K Sts. NW	10th St. & Constitution Ave. NW (FEDERAL TRIANGLE)
AM Service — Servicio matutino						
64	5:00	5:06	5:13	5:21	5:26	5:33
64	5:24	5:30	5:37	5:45	5:50	5:57
64	5:48	5:54	6:01	6:09	6:14	6:21
64	6:12	6:18	6:25	6:33	6:38	6:45
64	6:36	6:40	6:49	6:58	7:04	7:10
64	7:00	7:04	7:13	7:22	7:28	7:34
64	7:24	7:30	7:38	7:48	7:56	8:03
64	7:48	7:54	8:02	8:12	8:20	8:27
64	8:12	8:18	8:26	8:36	8:44	8:51
64	8:36	8:42	8:50	9:00	9:08	9:15
64	9:00	9:06	9:14	9:24	9:32	9:39
64	9:24	9:30	9:38	9:48	9:56	10:03
64	9:48	9:54	10:02	10:12	10:20	10:27
64	10:12	10:18	10:26	10:36	10:44	10:51
64	10:36	10:42	10:50	11:00	11:08	11:15
64	11:00	11:06	11:14	11:24	11:32	11:39
64	11:24	11:30	11:38	11:48	11:56	12:03
64	11:48	11:54	12:03	12:15	12:24	12:31
PM Service — Servicio vespertino						
64	12:12	12:18	12:27	12:39	12:48	12:55
64	12:36	12:42	12:51	1:03	1:12	1:19
64	1:00	1:06	1:15	1:27	1:36	1:43
64	1:24	1:30	1:39	1:51	2:00	2:07
64	1:48	1:54	2:03	2:15	2:24	2:31
64	2:12	2:18	2:27	2:39	2:48	2:55
64	2:36	2:42	2:51	3:03	3:12	3:19
64	3:00	3:06	3:15	3:27	3:36	3:43
64	3:24	3:30	3:39	3:51	4:00	4:07
64	3:48	3:54	4:03	4:15	4:24	4:31
64	4:12	4:18	4:27	4:39	4:48	4:55
64	4:36	4:42	4:50	5:01	5:09	5:17
64	5:00	5:06	5:14	5:25	5:33	5:41
64	5:24	5:30	5:38	5:49	5:57	6:05
64	5:48	5:54	6:02	6:13	6:21	6:29
64	6:12	6:18	6:26	6:37	6:45	6:53
64	6:36	6:42	6:49	6:59	7:07	7:13
64	7:00	7:06	7:13	7:23	7:31	7:37
64	7:24	7:30	7:37	7:47	7:55	8:01
64	7:48	7:54	8:01	8:11	8:19	8:25
64	8:12	8:18	8:25	8:35	8:43	8:49
64	8:36	8:42	8:49	8:59	9:07	9:13
64	9:00	9:06	9:13	9:23	9:31	9:37
64	9:24	9:30	9:37	9:47	9:55	10:01
64	9:48	9:54	10:01	10:11	10:19	10:25
64	10:12	10:18	10:25	10:35	10:43	10:49
64	10:36	10:42	10:49	10:59	11:07	11:13
64	11:00	11:06	11:13	11:23	11:31	11:37
64	11:24	11:30	11:37	11:47	11:55	12:01
64	11:48	11:54	12:01	12:11	12:19	12:25

On five Federal holidays, Juneteenth, Columbus Day, Veterans' Day, Martin Luther King, Jr. Day, and Presidents' Day, the Saturday schedule will be in effect.

Metrobus proveerá servicio con horario de sábado durante los cinco días festivos de Juneteenth, Columbus Day, Veterans Day, Martin Luther King Jr. Day, y Presidents' Day.

Northbound To Fort Totten station

Saturday — Sábados

Route Number	10th St. & Constitution Ave. NW (Federal Triangle)	11th & K Sts. NW	Vermont Ave.& U St. NW (U Street)	Georgia Ave-Petworth	Riggs Rd. & North Capitol St. NE	FORT TOTTEN
AM Service — Servicio matutino						
64	5:48	5:55	6:00	6:10	6:16	6:19
64	6:12	6:19	6:24	6:34	6:40	6:43
64	6:36	6:43	6:48	6:58	7:04	7:07
64	7:00	7:07	7:12	7:22	7:28	7:31
64	7:24	7:31	7:36	7:46	7:52	7:55
64	7:48	7:53	8:00	8:10	8:17	8:20
64	8:12	8:17	8:24	8:34	8:41	8:44
64	8:36	8:41	8:48	8:58	9:05	9:08
64	9:00	9:08	9:15	9:25	9:32	9:34
64	9:24	9:32	9:39	9:49	9:56	9:58
64	9:48	9:56	10:03	10:13	10:20	10:22
64	10:12	10:20	10:27	10:37	10:44	10:46
64	10:36	10:44	10:51	11:01	11:08	11:10
64	11:00	11:08	11:15	11:25	11:32	11:34
64	11:24	11:32	11:39	11:49	11:56	11:58
64	11:48	11:56	12:03	12:13	12:20	12:22
PM Service — Servicio vespertino						
64	12:12	12:21	12:29	12:41	12:50	12:53
64	12:36	12:45	12:53	1:05	1:14	1:17
64	1:00	1:09	1:17	1:29	1:38	1:41
64	1:24	1:33	1:41	1:53	2:02	2:05
64	1:48	1:57	2:05	2:17	2:26	2:29
64	2:12	2:21	2:29	2:41	2:50	2:53
64	2:36	2:45	2:53	3:05	3:14	3:17
64	3:00	3:09	3:17	3:29	3:38	3:41
64	3:24	3:33	3:41	3:53	4:02	4:05
64	3:48	3:57	4:05	4:17	4:26	4:29
64	4:12	4:21	4:29	4:41	4:50	4:53
64	4:36	4:45	4:53	5:05	5:14	5:17
64	5:00	5:09	5:17	5:29	5:38	5:41
64	5:24	5:33	5:41	5:53	6:02	6:05
64	5:48	5:57	6:04	6:15	6:23	6:25
64	6:12	6:21	6:28	6:39	6:47	6:49
64	6:36	6:45	6:52	7:03	7:11	7:13
64	7:00	7:09	7:16	7:27	7:35	7:37
64	7:24	7:33	7:40	7:51	7:59	8:01
64	7:48	7:57	8:04	8:15	8:23	8:25
64	8:12	8:20	8:27	8:39	8:46	8:48
64	8:36	8:44	8:51	9:03	9:10	9:12
64	9:00	9:08	9:15	9:27	9:34	9:36
64	9:24	9:32	9:39	9:51	9:58	10:00
64	9:48	9:56	10:03	10:15	10:22	10:24
64	10:12	10:20	10:27	10:39	10:46	10:48
64	10:36	10:44	10:51	11:03	11:10	11:12
64	11:00	11:08	11:15	11:27	11:34	11:36
64	11:24	11:32	11:39	11:51	11:58	12:00
64	11:48	11:56	12:03	12:15	12:22	12:24

On five Federal holidays, Juneteenth, Columbus Day, Veterans' Day, Martin Luther King, Jr. Day, and Presidents' Day, the Saturday schedule will be in effect.

Metrobus proveerá servicio con horario de sábado durante los cinco días festivos de Juneteenth, Columbus Day, Veterans Day, Martin Luther King Jr. Day, y Presidents' Day.

64
Fort Totten-Federal Triangle Line

Effective Sunday, May 29, 2022
A partir del domingo, 29 de mayo de 2022

► Southbound To Federal Triangle
Sunday — Domingos

Route Number	Fort Totten M	Riggs Rd. & North Capitol St. NE	GEORGIA AVE-PETWORTH M	Vermont Ave. & U St. NW (U Street) M	11th & K Sts. NW	10th St. & Constitution Ave. NW (FEDERAL TRIANGLE)
AM Service — Servicio matutino						
64	5:00	5:04	5:11	5:19	5:26	5:30
64	5:24	5:28	5:35	5:43	5:50	5:54
64	5:48	5:52	5:59	6:07	6:14	6:18
64	6:12	6:16	6:23	6:31	6:38	6:42
64	6:36	6:40	6:47	6:55	7:02	7:06
64	7:00	7:04	7:11	7:19	7:26	7:30
64	7:24	7:28	7:37	7:47	7:56	8:00
64	7:48	7:52	8:01	8:11	8:20	8:24
64	8:12	8:16	8:25	8:35	8:44	8:48
64	8:36	8:40	8:49	8:59	9:08	9:12
64	9:00	9:04	9:13	9:23	9:32	9:36
64	9:24	9:28	9:37	9:47	9:56	10:00
64	9:48	9:53	10:03	10:13	10:22	10:27
64	10:12	10:17	10:27	10:37	10:46	10:51
64	10:36	10:41	10:51	11:01	11:10	11:15
64	11:00	11:05	11:15	11:25	11:34	11:39
64	11:24	11:29	11:39	11:49	11:58	12:03
64	11:48	11:53	12:03	12:13	12:22	12:27
PM Service — Servicio vespertino						
64	12:12	12:17	12:27	12:37	12:46	12:51
64	12:36	12:41	12:51	1:01	1:10	1:15
64	1:00	1:05	1:15	1:25	1:34	1:39
64	1:24	1:29	1:39	1:49	1:58	2:03
64	1:48	1:53	2:03	2:13	2:22	2:27
64	2:12	2:17	2:27	2:37	2:46	2:51
64	2:36	2:41	2:51	3:01	3:10	3:15
64	3:00	3:05	3:15	3:25	3:34	3:39
64	3:24	3:29	3:39	3:49	3:58	4:03
64	3:48	3:53	4:02	4:11	4:19	4:24
64	4:12	4:17	4:26	4:35	4:43	4:48
64	4:36	4:41	4:50	4:59	5:07	5:12
64	5:00	5:05	5:14	5:23	5:31	5:36
64	5:24	5:29	5:38	5:47	5:55	6:00
64	5:48	5:53	6:02	6:11	6:19	6:24
64	6:12	6:17	6:26	6:35	6:43	6:48
64	6:36	6:41	6:49	6:58	7:04	7:08
64	7:00	7:05	7:13	7:22	7:28	7:32
64	7:24	7:29	7:37	7:46	7:52	7:56
64	7:48	7:53	8:01	8:10	8:16	8:20
64	8:12	8:17	8:25	8:34	8:40	8:44
64	8:36	8:41	8:49	8:58	9:04	9:08
64	9:00	9:05	9:13	9:22	9:28	9:32
64	9:24	9:29	9:37	9:46	9:52	9:56
64	9:48	9:52	10:00	10:08	10:13	10:16
64	10:12	10:16	10:24	10:32	10:37	10:40
64	10:36	10:40	10:48	10:56	11:01	11:04
64	11:00	11:04	11:12	11:20	11:25	11:28
64	11:24	11:28	11:36	11:44	11:49	11:52
64	11:48	11:52	12:00	12:08	12:13	12:16

► Northbound To Fort Totten station
Sunday — Domingos

Route Number	10th St. & Constitution Ave. NW (Federal Triangle)	11th & K Sts. NW	Vermont Ave.& U St. NW (U Street) M	Georgia Ave-Petworth M	Riggs Rd. & North Capitol St. NE	FORT TOTTEN M
AM Service — Servicio matutino						
64	5:48	5:54	6:00	6:09	6:16	6:18
64	6:12	6:18	6:24	6:33	6:40	6:42
64	6:36	6:42	6:48	6:57	7:04	7:06
64	7:00	7:07	7:14	7:24	7:33	7:35
64	7:24	7:31	7:38	7:48	7:57	7:59
64	7:48	7:55	8:02	8:12	8:21	8:23
64	8:12	8:19	8:26	8:36	8:45	8:47
64	8:36	8:43	8:50	9:00	9:09	9:11
64	9:00	9:07	9:14	9:24	9:33	9:35
64	9:24	9:31	9:38	9:48	9:57	9:59
64	9:48	9:55	10:02	10:12	10:21	10:23
64	10:12	10:19	10:26	10:36	10:45	10:47
64	10:36	10:45	10:52	11:04	11:14	11:16
64	11:00	11:09	11:16	11:28	11:38	11:40
64	11:24	11:33	11:40	11:52	12:02	12:04
64	11:48	11:57	12:04	12:16	12:26	12:28
PM Service — Servicio vespertino						
64	12:12	12:21	12:28	12:40	12:50	12:52
64	12:36	12:45	12:52	1:04	1:14	1:16
64	1:00	1:09	1:16	1:28	1:38	1:40
64	1:24	1:33	1:40	1:52	2:02	2:04
64	1:48	1:57	2:04	2:16	2:26	2:28
64	2:12	2:21	2:28	2:40	2:50	2:52
64	2:36	2:45	2:52	3:04	3:14	3:16
64	3:00	3:09	3:16	3:28	3:38	3:40
64	3:24	3:33	3:40	3:52	4:02	4:04
64	3:48	3:57	4:04	4:16	4:26	4:28
64	4:12	4:21	4:28	4:40	4:50	4:52
64	4:36	4:45	4:52	5:04	5:14	5:16
64	5:00	5:09	5:16	5:28	5:38	5:40
64	5:24	5:33	5:40	5:52	6:02	6:04
64	5:48	5:57	6:04	6:16	6:26	6:28
64	6:12	6:21	6:28	6:40	6:50	6:52
64	6:36	6:45	6:52	7:04	7:14	7:16
64	7:00	7:09	7:16	7:28	7:38	7:40
64	7:24	7:33	7:40	7:52	8:02	8:04
64	7:48	7:56	8:03	8:13	8:21	8:23
64	8:12	8:20	8:27	8:37	8:45	8:47
64	8:36	8:44	8:51	9:01	9:09	9:11
64	9:00	9:08	9:15	9:25	9:33	9:35
64	9:24	9:32	9:39	9:49	9:57	9:59
64	9:48	9:56	10:03	10:13	10:21	10:23
64	10:12	10:20	10:27	10:37	10:45	10:47
64	10:36	10:44	10:51	11:01	11:09	11:11
64	11:00	11:08	11:15	11:25	11:33	11:35
64	11:24	11:32	11:39	11:49	11:57	11:59
64	11:48	11:56	12:03	12:13	12:21	12:23

How to use this timetable

- ➤ Use the map to find the stops closest to where you will get on and off the bus.
- ➤ Select the schedule (Weekday, Saturday, Sunday) for when you will travel. Along the top of the schedule, find the stop at or nearest the point where you will get on the bus. Follow that column down to the time you want to leave.
- ➤ Use the same method to find the times the bus is scheduled to arrive at the stop where you will get off the bus.
- ➤ If the bus stop is not listed, use the time shown for the bus stop before it as the time to wait at the stop.
- ➤ The end-of-the-line or last stop is listed in ALL CAPS on the schedule.

Cómo Usar este Horario

- ➤ Use este mapa para localizar las paradas más cercanas a donde se subirá y bajará del autobús.
- ➤ Seleccione el horario (Entre semana, sábado, domingo) de cuando viajará. A lo largo de la parte superior del horario, localice la parada o el punto más cercano a la parada en la que se subirá al autobús. Siga esa columna hacia abajo hasta la hora en la que desee salir.
- ➤ Utilice el mismo método para localizar las horas en que el autobús está programado para llegar a la parada en donde desea bajarse del autobús.
- ➤ Si la parada del autobús no está listada use la hora que se muestra en la parada anterior como la hora de espera en la parada.
- ➤ El final de la ruta o la última parada del autobús aparece en letras MAYÚSCULAS en el horario.

English-Español

Effective 6-16-24

70

Georgia Ave.-7th St. Line

metrobus ♿

Serves these locations-
Brinda servicio a estas ubicaciones

- ● **Paul S. Sarbanes Transit Center (Silver Spring station)**
- ● **Brightwood**
- ● **Georgia Ave-Petworth station**
- ● **Park View**
- ● **Howard University**
- ● **Mt Vernon Sq station**
- ● **Washington Convention Center**
- ● **Gallery Place station**
- ● **Archives station**
- ● **L'Enfant Plaza station (Late night & early morning only)**

4712
metrobus
METROBUS

www.wmata.com
Information Anytime 202-637-7000 TTY 202-962-2033

Washington Metropolitan Area Transit Authority

A District of Columbia, Maryland and Virginia Transit Partnership

70
Georgia Ave.-7th St. Line

Effective Sunday, June 16, 2024
A partir del domingo, 16 de junio de 2024

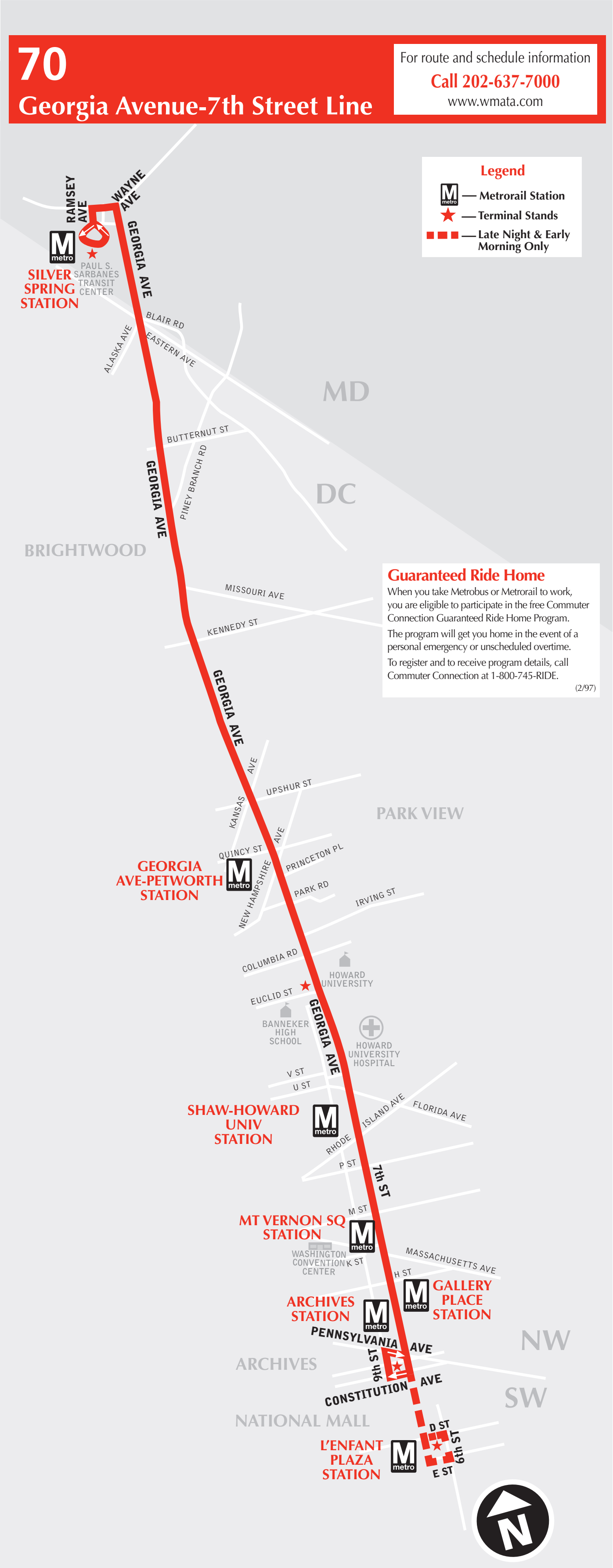

70
Georgia Avenue-7th Street Line

For route and schedule information
Call 202-637-7000
www.wmata.com

Legend
- M — Metrorail Station
- ★ — Terminal Stands
- ■ ■ ■ — Late Night & Early Morning Only

Guaranteed Ride Home

When you take Metrobus or Metrorail to work, you are eligible to participate in the free Commuter Connection Guaranteed Ride Home Program.

The program will get you home in the event of a personal emergency or unscheduled overtime.

To register and to receive program details, call Commuter Connection at 1-800-745-RIDE.

(2/97)

RAMSEY AVE
WAYNE AVE
GEORGIA AVE
SILVER SPRING STATION
PAUL S. SARBANES TRANSIT CENTER
BLAIR RD
ALASKA AVE
EASTERN AVE
MD
DC
BUTTERNUT ST
PINEY BRANCH RD
GEORGIA AVE
BRIGHTWOOD
MISSOURI AVE
KENNEDY ST
GEORGIA AVE
KANSAS AVE
UPSHUR ST
PARK VIEW
QUINCY ST
GEORGIA AVE-PETWORTH STATION
NEW HAMPSHIRE AVE
PRINCETON PL
PARK RD
IRVING ST
COLUMBIA RD
HOWARD UNIVERSITY
EUCLID ST
BANNEKER HIGH SCHOOL
GEORGIA AVE
HOWARD UNIVERSITY HOSPITAL
V ST
U ST
SHAW-HOWARD UNIV STATION
RHODE ISLAND AVE
FLORIDA AVE
P ST
7th ST
M ST
MT VERNON SQ STATION
WASHINGTON CONVENTION CENTER
K ST
MASSACHUSETTS AVE
H ST
GALLERY PLACE STATION
ARCHIVES STATION
PENNSYLVANIA AVE
NW
9th ST
ARCHIVES
CONSTITUTION AVE
SW
NATIONAL MALL
D ST
6th ST
L'ENFANT PLAZA STATION
E ST
N

70

Georgia Ave.-7th St. Line

Effective Sunday, June 16, 2024

A partir del domingo, 16 de junio de 2024

Southbound To Archives

Monday thru Friday — De Lunes a viernes

Route Number	Paul S. Sarbanes Transit Center (Silver Spring) M	Georgia & Eastern Aves. NW (D.C. Line)	Georgia Ave. & Kennedy St. NW	Georgia Ave. & Quincy St. NW (Georgia Ave-Petworth) M	Georgia Ave. & Irving St. NW	Georgia & Florida Aves. NW	7th & H Sts. NW (Gallery Place) M	9th St. & Constitution Ave. NW (ARCHIVES)	Pennsylvania Ave & 7th St. NW	D St. & 7th St. SW (L'ENFANT PLAZA)
AM Service — Servicio matutino										
70	1:00	1:06	1:15	1:21	1:23	1:28	1:36	-	1:39	1:45
70	1:20	1:26	1:35	1:41	1:43	1:48	1:56	-	1:59	2:05
70	1:40	1:46	1:55	2:01	2:03	2:08	2:16	-	2:19	2:25
70	2:00	2:06	2:15	2:21	2:23	2:28	2:36	-	2:39	2:45
70	2:20	2:26	2:35	2:41	2:43	2:48	2:56	-	2:59	3:05
70	2:40	2:46	2:55	3:01	3:03	3:08	3:16	-	3:19	3:25
70	3:00	3:06	3:15	3:21	3:23	3:28	3:36	-	3:39	3:45
70	3:20	3:26	3:35	3:41	3:43	3:48	3:56	-	3:59	4:05
70	3:40	3:46	3:55	4:01	4:03	4:08	4:16	-	4:19	4:25
70	4:00	4:06	4:15	4:21	4:23	4:28	4:36	-	4:39	4:45
70	4:20	4:26	4:35	4:42	4:44	4:49	4:57	5:01	-	-
70	4:40	4:46	4:55	5:02	5:04	5:09	5:17	5:21	-	-
70	5:00	5:06	5:15	5:22	5:24	5:29	5:37	5:41	-	-
70	5:12	5:18	5:27	5:34	5:36	5:41	5:49	5:53	-	-
70	5:24	5:30	5:39	5:46	5:48	5:53	6:01	6:05	-	-
70	5:36	5:42	5:51	5:58	6:00	6:05	6:13	6:17	-	-
70	5:48	5:54	6:03	6:10	6:12	6:17	6:25	6:29	-	-
70	6:00	6:06	6:15	6:22	6:24	6:29	6:37	6:41	-	-
70	6:12	6:18	6:27	6:34	6:36	6:41	6:49	6:53	-	-
70	6:24	6:31	6:42	6:49	6:52	6:57	7:06	7:12	-	-
70	6:36	6:43	6:54	7:01	7:04	7:09	7:18	7:24	-	-
70	6:48	6:55	7:06	7:13	7:16	7:21	7:30	7:36	-	-
70	7:00	7:07	7:18	7:25	7:28	7:33	7:42	7:48	-	-
70	7:12	7:19	7:30	7:37	7:40	7:45	7:54	8:00	-	-
70	7:24	7:33	7:46	7:56	8:00	8:07	8:18	8:23	-	-
70	7:36	7:45	7:58	8:08	8:12	8:19	8:30	8:35	-	-
70	7:48	7:57	8:10	8:20	8:24	8:31	8:42	8:47	-	-
70	8:00	8:09	8:22	8:32	8:36	8:43	8:54	8:59	-	-
70	8:12	8:21	8:34	8:44	8:48	8:55	9:06	9:11	-	-
70	8:24	8:33	8:46	8:56	9:00	9:07	9:18	9:23	-	-
70	8:36	8:45	8:58	9:08	9:12	9:19	9:30	9:35	-	-
70	8:48	8:57	9:10	9:20	9:24	9:31	9:42	9:47	-	-
70	9:00	9:09	9:22	9:32	9:36	9:43	9:54	9:59	-	-
70	9:12	9:21	9:34	9:44	9:48	9:55	10:06	10:11	-	-
70	9:24	9:33	9:46	9:56	10:00	10:07	10:18	10:23	-	-
70	9:36	9:45	9:58	10:08	10:12	10:19	10:30	10:35	-	-
70	9:48	9:57	10:10	10:20	10:24	10:31	10:42	10:47	-	-
70	10:00	10:09	10:22	10:32	10:36	10:43	10:54	10:59	-	-
70	10:12	10:21	10:34	10:44	10:48	10:55	11:06	11:11	-	-
70	10:24	10:33	10:46	10:56	11:00	11:07	11:18	11:23	-	-
70	10:36	10:45	10:58	11:08	11:12	11:19	11:30	11:35	-	-
70	10:48	10:57	11:10	11:20	11:24	11:31	11:42	11:47	-	-
70	11:00	11:09	11:22	11:32	11:36	11:43	11:54	11:59	-	-
70	11:12	11:21	11:34	11:44	11:48	11:55	12:06	12:11	-	-
70	11:24	11:33	11:46	11:56	12:00	12:07	12:18	12:23	-	-
70	11:36	11:45	11:58	12:08	12:12	12:19	12:30	12:35	-	-
70	11:48	11:57	12:10	12:20	12:24	12:31	12:42	12:47	-	-
PM Service — Servicio vespertino										
70	12:00	12:09	12:22	12:32	12:36	12:43	12:54	12:59	-	-
70	12:12	12:21	12:34	12:44	12:48	12:55	1:06	1:11	-	-
70	12:24	12:33	12:46	12:56	1:00	1:07	1:18	1:23	-	-
70	12:36	12:45	12:58	1:08	1:12	1:19	1:30	1:35	-	-
70	12:48	12:57	1:10	1:20	1:24	1:31	1:42	1:47	-	-
70	1:00	1:09	1:22	1:32	1:36	1:43	1:54	1:59	-	-
70	1:12	1:22	1:36	1:47	1:51	1:59	2:12	2:18	-	-
70	1:24	1:34	1:48	1:59	2:03	2:11	2:24	2:30	-	-
70	1:36	1:46	2:00	2:11	2:15	2:23	2:36	2:42	-	-
70	1:48	1:58	2:12	2:23	2:27	2:35	2:48	2:54	-	-

70

Georgia Ave.-7th St. Line

Effective Sunday, June 16, 2024

A partir del domingo, 16 de junio de 2024

Southbound To Archives

Monday thru Friday — De Lunes a viernes

Route Number	Paul S. Sarbanes Transit Center (Silver Spring) M	Georgia & Eastern Aves. NW (D.C. Line)	Georgia Ave. & Kennedy St. NW	Georgia Ave. & Quincy St. NW (Georgia Ave-Petworth) M	Georgia Ave. & Irving St. NW	Georgia & Florida Aves. NW	7th & H Sts. NW (Gallery Place) M	9th St. & Constitution Ave. NW (ARCHIVES)	Pennsylvania Ave & 7th St. NW	D St. & 7th St. SW (L'ENFANT PLAZA
PM Service — Servicio vespertino										
70	2:00	2:10	2:24	2:35	2:39	2:47	3:00	3:06	-	-
70	2:12	2:22	2:36	2:47	2:51	2:59	3:12	3:18	-	-
70	2:24	2:34	2:48	2:59	3:03	3:11	3:24	3:30	-	-
70	2:36	2:46	3:00	3:11	3:15	3:23	3:36	3:42	-	-
70	2:48	2:58	3:12	3:23	3:27	3:35	3:48	3:54	-	-
70	-	-	-	-	-	● 3:28	3:36	3:49	3:55	-
70	3:00	3:10	3:24	3:35	3:39	3:47	4:00	4:06	-	-
70	3:12	3:22	3:36	3:47	3:51	3:59	4:12	4:18	-	-
70	3:24	3:34	3:48	3:59	4:03	4:11	4:24	4:30	-	-
70	3:36	3:46	4:00	4:11	4:15	4:23	4:36	4:42	-	-
70	3:48	3:58	4:12	4:23	4:27	4:35	4:48	4:54	-	-
70	4:00	4:10	4:24	4:35	4:39	4:47	5:00	5:06	-	-
70	4:12	4:22	4:36	4:47	4:51	4:59	5:12	5:18	-	-
70	4:24	4:33	4:47	4:58	5:02	5:09	5:22	5:29	-	-
70	4:36	4:45	4:59	5:10	5:14	5:21	5:34	5:41	-	-
70	4:48	4:57	5:11	5:22	5:26	5:33	5:46	5:53	-	-
70	5:00	5:09	5:23	5:34	5:38	5:45	5:58	6:05	-	-
70	5:12	5:21	5:35	5:46	5:50	5:57	6:10	6:17	-	-
70	5:24	5:33	5:47	5:58	6:02	6:09	6:22	6:29	-	-
70	5:36	5:46	5:59	6:09	6:13	6:19	6:30	6:36	-	-
70	5:48	5:58	6:11	6:21	6:25	6:31	6:42	6:48	-	-
70	6:00	6:10	6:23	6:33	6:37	6:43	6:54	7:00	-	-
70	6:12	6:22	6:35	6:45	6:49	6:55	7:06	7:12	-	-
70	6:24	6:34	6:47	6:57	7:01	7:07	7:18	7:24	-	-
70	6:36	6:46	6:59	7:09	7:12	7:18	7:29	7:34	-	-
70	6:48	6:58	7:11	7:21	7:24	7:30	7:41	7:46	-	-
70	7:00	7:10	7:23	7:33	7:36	7:42	7:53	7:58	-	-
70	7:12	7:22	7:35	7:45	7:48	7:54	8:05	8:10	-	-
70	7:24	7:34	7:47	7:57	8:00	8:06	8:17	8:22	-	-
70	7:36	7:44	7:55	8:03	8:06	8:11	8:20	8:25	-	-
70	7:48	7:56	8:07	8:15	8:18	8:23	8:32	8:37	-	-
70	8:00	8:08	8:19	8:27	8:30	8:35	8:44	8:49	-	-
70	8:12	8:20	8:31	8:39	8:42	8:47	8:56	9:01	-	-
70	8:24	8:32	8:43	8:51	8:54	8:59	9:08	9:13	-	-
70	8:36	8:44	8:55	9:03	9:06	9:11	9:20	9:25	-	-
70	8:48	8:56	9:07	9:15	9:18	9:23	9:32	9:37	-	-
70	9:00	9:08	9:19	9:27	9:30	9:35	9:44	9:49	-	-
70	9:12	9:20	9:31	9:39	9:42	9:47	9:56	10:01	-	-
70	9:24	9:32	9:43	9:51	9:54	9:59	10:08	10:13	-	-
70	9:36	9:44	9:55	10:03	10:06	10:11	10:20	10:25	-	-
70	9:48	9:55	10:05	10:13	10:16	10:21	10:29	10:34	-	-
70	10:00	10:07	10:17	10:25	10:28	10:33	10:41	10:46	-	-
70	10:12	10:19	10:29	10:37	10:40	10:45	10:53	10:58	-	-
70	10:24	10:31	10:41	10:49	10:52	10:57	11:05	11:10	-	-
70	10:36	10:43	10:53	11:01	11:04	11:09	11:17	11:22	-	-
70	10:48	10:55	11:05	11:13	11:16	11:21	11:29	11:34	-	-
70	11:00	11:07	11:17	11:25	11:28	11:33	11:41	11:46	-	-
70	11:15	11:22	11:31	11:37	11:40	11:45	11:52	-	11:55	12:02
70	11:30	11:37	11:46	11:52	11:55	12:00	12:07	-	12:10	12:17
70	11:45	11:52	12:01	12:07	12:10	12:15	12:22	-	12:25	12:32
After Midnight Service — Servicio después de la medianoche										
70	12:00	12:07	12:16	12:22	12:25	12:30	12:37	-	12:40	12:47
70	12:20	12:27	12:36	12:42	12:45	12:50	12:57	-	1:00	1:07
70	12:40	12:47	12:56	1:02	1:05	1:10	1:17	-	1:20	1:27

70

Georgia Ave.-7th St. Line

Effective Sunday, June 16, 2024

A partir del domingo, 16 de junio de 2024

Northbound To Silver Spring station

Monday thru Friday — De Lunes a viernes

Route Number	D St. & 7th St. SW (L'Enfant Plaza)	Pennsylvania Ave & 7th St. NW	9th St. & Constitution Ave. NW (Archives)	7th & H Sts. NW (Gallery Place)	Georgia & Florida Aves. NW	Georgia Ave. & Irving St. NW	Georgia & New Hampshire Aves. NW (Georgia Ave-Petworth)	Georgia Ave. & Kennedy St. NW	Georgia Ave. & Blair Rd. NW (D.C. Line)	Paul S. Sarbanes Transit Center (SILVER SPRING)
AM Service — Servicio matutino										
70	1:57	2:03	-	2:05	2:12	2:16	2:19	2:25	2:34	2:40
70	2:17	2:23	-	2:25	2:32	2:36	2:39	2:45	2:54	3:00
70	2:37	2:43	-	2:45	2:52	2:56	2:59	3:05	3:14	3:20
70	2:57	3:03	-	3:05	3:12	3:16	3:19	3:25	3:34	3:40
70	3:17	3:23	-	3:25	3:32	3:36	3:39	3:45	3:54	4:00
70	3:37	3:43	-	3:45	3:52	3:56	3:59	4:05	4:14	4:20
70	3:57	4:03	-	4:05	4:12	4:16	4:19	4:25	4:34	4:40
70	4:17	4:23	-	4:25	4:32	4:36	4:39	4:45	4:54	5:00
70	4:37	4:43	-	4:45	4:52	4:56	4:59	5:05	5:14	5:20
70	4:54	5:00	-	5:02	5:09	5:13	5:16	5:22	5:31	5:37
70	-	-	5:15	5:20	5:27	5:31	5:34	5:40	5:49	5:56
70	-	-	5:30	5:35	5:42	5:46	5:49	5:55	6:04	6:11
70	-	-	5:45	5:50	5:57	6:01	6:04	6:10	6:19	6:26
70	-	-	6:00	6:05	6:12	6:16	6:19	6:25	6:34	6:41
70	-	-	6:12	6:17	6:24	6:28	6:31	6:37	6:46	6:53
70	-	-	6:24	6:29	6:36	6:40	6:43	6:49	6:58	7:05
70	-	-	6:36	6:41	6:48	6:52	6:55	7:01	7:10	7:17
70	-	-	6:48	6:53	7:00	7:04	7:07	7:13	7:22	7:29
70	-	-	7:00	7:05	7:16	7:21	7:26	7:35	7:47	7:54
70	-	-	7:12	7:17	7:28	7:33	7:38	7:47	7:59	8:06
70	-	-	7:24	7:29	7:40	7:45	7:50	7:59	8:11	8:18
70	-	-	7:36	7:41	7:52	7:57	8:02	8:11	8:23	8:30
70	-	-	7:48	7:53	8:04	8:09	8:14	8:23	8:35	8:42
70	-	-	8:00	8:05	8:16	8:21	8:26	8:35	8:47	8:54
70	-	-	8:12	8:17	8:28	8:33	8:38	8:47	8:59	9:06
70	-	-	8:24	8:29	8:40	8:45	8:50	8:59	9:11	9:18
70	-	-	8:36	8:41	8:52	8:57	9:02	9:11	9:23	9:30
70	-	-	8:48	8:53	9:04	9:09	9:14	9:23	9:35	9:42
70	-	-	9:00	9:05	9:16	9:21	9:26	9:35	9:47	9:54
70	-	-	9:12	9:17	9:28	9:33	9:38	9:47	9:59	10:06
70	-	-	9:24	9:29	9:40	9:45	9:50	9:59	10:11	10:18
70	-	-	9:36	9:41	9:52	9:57	10:02	10:11	10:23	10:30
70	-	-	9:48	9:53	10:04	10:09	10:14	10:23	10:35	10:42
70	-	-	10:00	10:06	10:17	10:23	10:28	10:37	10:51	10:57
70	-	-	10:12	10:18	10:29	10:35	10:40	10:49	11:03	11:09
70	-	-	10:24	10:30	10:41	10:47	10:52	11:01	11:15	11:21
70	-	-	10:36	10:42	10:53	10:59	11:04	11:13	11:27	11:33
70	-	-	10:48	10:54	11:05	11:11	11:16	11:25	11:39	11:45
70	-	-	11:00	11:06	11:17	11:23	11:28	11:37	11:51	11:57
70	-	-	11:12	11:18	11:29	11:35	11:40	11:49	12:03	12:09
70	-	-	11:24	11:30	11:41	11:47	11:52	12:01	12:15	12:21
70	-	-	11:36	11:42	11:53	11:59	12:04	12:13	12:27	12:33
70	-	-	11:48	11:54	12:05	12:11	12:16	12:25	12:39	12:45
PM Service — Servicio vespertino										
70	-	-	12:00	12:06	12:17	12:23	12:28	12:37	12:51	12:57
70	-	-	12:12	12:18	12:29	12:35	12:40	12:49	1:03	1:09
70	-	-	12:24	12:30	12:41	12:47	12:52	1:01	1:15	1:21
70	-	-	12:36	12:42	12:53	12:59	1:04	1:13	1:27	1:33
70	-	-	12:48	12:54	1:05	1:11	1:16	1:25	1:39	1:45
70	-	-	1:00	1:06	1:17	1:23	1:28	1:37	1:51	1:57
70	-	-	1:12	1:18	1:29	1:35	1:40	1:49	2:03	2:09
70	-	-	1:24	1:30	1:41	1:47	1:52	2:01	2:15	2:21
70	-	-	1:36	1:42	1:53	1:59	2:04	2:13	2:27	2:33
70	-	-	1:48	1:54	2:05	2:11	2:16	2:25	2:39	2:45
70	-	-	2:00	2:06	2:17	2:23	2:28	2:37	2:51	2:57
70	-	-	2:12	2:18	2:29	2:35	2:40	2:49	3:03	3:09

70

Georgia Ave.-7th St. Line

Effective Sunday, June 16, 2024

A partir del domingo, 16 de junio de 2024

Northbound To Silver Spring station

Monday thru Friday — De Lunes a viernes

Route Number	D St. & 7th St. SW (L'Enfant Plaza)	Pennsylvania Ave & 7th St. NW	9th St. & Constitution Ave. NW (Archives)	7th & H Sts. NW (Gallery Place) M	Georgia & Florida Aves. NW	Georgia Ave. & Irving St. NW	Georgia & New Hampshire Aves. NW (Georgia Ave-Petworth) M	Georgia Ave. & Kennedy St. NW	Georgia Ave. & Blair Rd. NW (D.C. Line)	Paul S. Sarbanes Transit Center (SILVER SPRING) M
PM Service — Servicio vespertino										
70	-	-	2:24	2:31	2:43	2:50	2:55	3:05	3:19	3:26
70	-	-	2:36	2:43	2:55	3:02	3:07	3:17	3:31	3:388
70	-	-	2:48	2:55	3:07	3:14	3:19	3:29	3:43	3:50
70	-	-	3:00	3:07	3:21	3:30	3:36	3:47	4:04	4:14
70	-	-	3:12	3:19	3:33	3:42	3:48	3:59	4:16	4:26
70	-	-	3:24	3:31	3:45	3:54	4:00	4:11	4:28	4:38
70	-	-	3:36	3:43	3:57	4:06	4:12	4:23	4:40	4:50
70	-	-	3:48	3:55	4:09	4:18	4:24	4:35	4:52	5:02
70	-	-	4:00	4:08	4:21	4:28	4:34	4:44	4:59	5:07
70	-	-	4:12	4:20	4:33	4:40	4:46	4:56	5:11	5:19
70	-	-	4:24	4:32	4:45	4:52	4:58	5:08	5:23	5:31
70	-	-	4:36	4:44	4:57	5:04	5:10	5:20	5:35	5:43
70	-	-	4:48	4:56	5:09	5:16	5:22	5:32	5:47	5:55
70	-	-	5:00	5:08	5:21	5:28	5:34	5:44	5:59	6:07
70	-	-	5:12	5:20	5:32	5:38	5:43	5:52	6:04	6:11
70	-	-	5:24	5:32	5:44	5:50	5:55	6:04	6:16	6:23
70	-	-	5:36	5:44	5:56	6:02	6:07	6:16	6:28	6:35
70	-	-	5:48	5:56	6:08	6:14	6:19	6:28	6:40	6:47
70	-	-	6:00	6:08	6:20	6:26	6:31	6:40	6:52	6:59
70	-	-	6:12	6:20	6:32	6:38	6:43	6:52	7:04	7:11
70	-	-	6:24	6:31	6:41	6:46	6:50	6:58	7:09	7:15
70	-	-	6:36	6:43	6:53	6:58	7:02	7:10	7:21	7:27
70	-	-	6:48	6:55	7:05	7:10	7:14	7:22	7:33	7:39
70	-	-	7:00	7:07	7:17	7:22	7:26	7:34	7:45	7:51
70	-	-	7:12	7:19	7:29	7:34	7:38	7:46	7:57	8:03
70	-	-	7:24	7:31	7:41	7:46	7:50	7:58	8:09	8:15
70	-	-	7:36	7:43	7:53	7:58	8:02	8:10	8:21	8:27
70	-	-	7:48	7:55	8:05	8:10	8:14	8:22	8:33	8:39
70	-	-	8:00	8:07	8:17	8:22	8:26	8:34	8:45	8:51
70	-	-	8:12	8:19	8:29	8:34	8:38	8:46	8:57	9:03
70	-	-	8:24	8:31	8:41	8:46	8:50	8:58	9:09	9:15
70	-	-	8:36	8:43	8:53	8:58	9:02	9:10	9:21	9:27
70	-	-	8:48	8:55	9:05	9:10	9:14	9:22	9:33	9:39
70	-	-	9:00	9:07	9:17	9:22	9:26	9:34	9:45	9:51
70	-	-	9:12	9:19	9:29	9:34	9:38	9:46	9:57	10:03
70	-	-	9:24	9:31	9:41	9:46	9:50	9:58	10:09	10:15
70	-	-	9:36	9:43	9:53	9:58	10:02	10:10	10:21	10:27
70	-	-	9:48	9:55	10:05	10:10	10:14	10:22	10:33	10:39
70	-	-	10:00	10:07	10:17	10:22	10:26	10:34	10:45	10:51
70	-	-	10:12	10:19	10:29	10:34	10:38	10:46	10:57	11:03
70	-	-	10:24	10:31	10:41	10:46	10:50	10:58	11:09	11:15
70	-	-	10:36	10:43	10:53	10:58	11:02	11:10	11:21	11:27
70	-	-	10:48	10:55	11:05	11:10	11:14	11:22	11:33	11:39
70	-	-	11:00	11:07	11:17	11:22	11:26	11:34	11:45	11:51
70	-	-	11:12	11:18	11:26	11:31	11:35	11:42	11:51	11:58
70	-	-	11:24	11:30	11:38	11:43	11:47	11:54	12:03	12:10
70	-	-	11:36	11:42	11:50	11:55	11:59	12:06	12:15	12:22
70	-	-	11:48	11:54	12:02	12:07	12:11	12:18	12:27	12:34
After Midnight Service — Servicio después de la medianoche										
70	-	-	12:00	12:06	12:14	12:19	12:23	12:30	12:39	12:46
70	12:10	12:16	-	12:19	12:27	12:32	12:36	12:43	12:52	12:59
70	12:25	12:31	-	12:34	12:42	12:47	12:51	12:58	1:07	1:14
70	12:40	12:45	-	12:48	12:55	12:59	1:02	1:08	1:17	1:23
70	12:57	1:02	-	1:05	1:12	1:16	1:19	1:25	1:34	1:40
70	1:17	1:22	-	1:25	1:32	1:36	1:39	1:45	1:54	2:00
70	1:37	1:42	-	1:45	1:52	1:56	1:59	2:05	2:14	2:20

70

Georgia Ave.-7th St. Line

Effective Sunday, June 16, 2024

A partir del domingo, 16 de junio de 2024

Southbound To Archives

Saturday — Sábados

Route Number	Paul S. Sarbanes Transit Center (Silver Spring)	Georgia & Eastern Aves. NW (D.C. Line)	Georgia Ave. & Kennedy St. NW	Georgia Ave. & Quincy St. NW (Georgia Ave-Petworth)	Georgia Ave. & Irving St. NW	Georgia & Florida Aves. NW	7th & H Sts. NW (Gallery Place)	9th St. & Constitution Ave. NW (ARCHIVES)	Pennsylvania Ave & 7th St. NW	D St. & 7th St. SW (L'ENFANT PLAZA
AM Service — Servicio matutino										
70	1:00	1:07	1:16	1:23	1:26	1:31	1:39	-	1:42	1:47
70	1:20	1:27	1:36	1:43	1:46	1:51	1:59	-	2:02	2:07
70	1:40	1:47	1:56	2:03	2:06	2:11	2:19	-	2:22	2:27
70	2:00	2:07	2:16	2:23	2:26	2:31	2:39	-	2:42	2:47
70	2:20	2:27	2:36	2:43	2:46	2:51	2:59	-	3:02	3:07
70	2:40	2:47	2:56	3:03	3:06	3:11	3:19	-	3:22	3:27
70	3:00	3:07	3:16	3:23	3:26	3:31	3:39	-	3:42	3:47
70	3:20	3:27	3:36	3:43	3:46	3:51	3:59	-	4:02	4:07
70	3:40	3:47	3:56	4:03	4:06	4:11	4:19	-	4:22	4:27
70	4:00	4:07	4:16	4:23	4:26	4:31	4:39	-	4:42	4:47
70	4:20	4:27	4:36	4:43	4:46	4:51	4:59	-	5:02	5:07
70	4:40	4:47	4:56	5:03	5:06	5:11	5:19	-	5:22	5:27
70	5:00	5:07	5:16	5:23	5:26	5:31	5:39	-	5:42	5:47
70	5:20	5:27	5:36	5:43	5:46	5:51	5:59	-	6:02	6:07
70	5:40	5:47	5:56	6:03	6:06	6:11	6:19	-	6:22	6:27
70	6:00	6:07	6:16	6:23	6:26	6:31	6:39	-	6:42	6:47
70	6:15	6:24	6:34	6:44	6:47	6:52	7:00	7:04	-	-
70	6:30	6:39	6:49	6:59	7:02	7:07	7:15	7:19	-	-
70	6:45	6:54	7:04	7:14	7:17	7:22	7:30	7:34	-	-
70	7:00	7:09	7:19	7:29	7:32	7:37	7:45	7:49	-	-
70	7:15	7:24	7:34	7:44	7:47	7:52	8:00	8:04	-	-
70	7:30	7:39	7:49	7:59	8:02	8:07	8:15	8:19	-	-
70	7:45	7:54	8:04	8:14	8:17	8:22	8:30	8:34	-	-
70	8:00	8:09	8:19	8:29	8:32	8:37	8:45	8:49	-	-
70	8:15	8:24	8:34	8:44	8:47	8:52	9:00	9:04	-	-
70	8:30	8:39	8:49	8:59	9:02	9:07	9:15	9:19	-	-
70	8:45	8:54	9:04	9:14	9:17	9:22	9:30	9:34	-	-
70	9:00	9:09	9:19	9:29	9:32	9:37	9:45	9:49	-	-
70	9:12	9:21	9:31	9:41	9:44	9:49	9:57	10:01	-	-
70	9:24	9:33	9:43	9:53	9:56	10:01	10:09	10:13	-	-
70	9:36	9:45	9:55	10:05	10:08	10:13	10:21	10:25	-	-
70	9:48	9:58	10:12	10:22	10:26	10:33	10:45	10:51	-	-
70	10:00	10:10	10:24	10:34	10:38	10:45	10:57	11:03	-	-
70	10:15	10:25	10:39	10:49	10:53	11:00	11:12	11:18	-	-
70	10:30	10:40	10:54	11:04	11:08	11:15	11:27	11:33	-	-
70	10:45	10:55	11:09	11:19	11:23	11:30	11:42	11:48	-	-
70	11:00	11:10	11:24	11:34	11:38	11:45	11:57	12:03	-	-
70	11:15	11:25	11:39	11:49	11:53	12:00	12:12	12:18	-	-
70	11:30	11:40	11:54	12:04	12:08	12:15	12:27	12:33	-	-
70	11:45	11:55	12:09	12:19	12:23	12:30	12:42	12:48	-	-

Southbound To Archives

Saturday — Sábados

Route Number	Paul S. Sarbanes Transit Center (Silver Spring)	Georgia & Eastern Aves. NW (D.C. Line)	Georgia Ave. & Kennedy St. NW	Georgia Ave. & Quincy St. NW (Georgia Ave-Petworth)	Georgia Ave. & Irving St. NW	Georgia & Florida Aves. NW	7th & H Sts. NW (Gallery Place)	9th St. & Constitution Ave. NW (ARCHIVES)	Pennsylvania Ave & 7th St. NW	D St. & 7th St. SW (L'ENFANT PLAZA
PM Service — Servicio vespertino										
70	12:00	12:10	12:24	12:34	12:38	12:45	12:57	1:03	-	-
70	12:15	12:25	12:39	12:49	12:53	1:00	1:12	1:18	-	-
70	12:30	12:40	12:54	1:04	1:08	1:15	1:27	1:33	-	-
70	12:45	12:55	1:09	1:19	1:23	1:30	1:42	1:48	-	-
70	1:00	1:10	1:24	1:34	1:38	1:45	1:57	2:03	-	-
70	1:15	1:25	1:39	1:49	1:53	2:00	2:12	2:18	-	-
70	1:30	1:40	1:54	2:04	2:08	2:15	2:27	2:33	-	-
70	1:45	1:55	2:09	2:19	2:23	2:30	2:42	2:48	-	-
70	2:00	2:10	2:24	2:34	2:38	2:45	2:57	3:03	-	-
70	2:15	2:25	2:39	2:49	2:53	3:00	3:12	3:18	-	-
70	2:30	2:40	2:54	3:04	3:08	3:15	3:27	3:33	-	-
70	2:45	2:55	3:09	3:19	3:23	3:30	3:42	3:48	-	-
70	3:00	3:10	3:24	3:34	3:38	3:45	3:57	4:03	-	-
70	3:15	3:25	3:39	3:49	3:53	4:00	4:12	4:18	-	-
70	3:30	3:40	3:54	4:04	4:08	4:15	4:27	4:33	-	-
70	3:45	3:55	4:09	4:19	4:23	4:30	4:42	4:48	-	-
70	4:00	4:10	4:24	4:34	4:38	4:45	4:57	5:03	-	-
70	4:15	4:25	4:39	4:49	4:53	5:00	5:12	5:18	-	-
70	4:30	4:40	4:54	5:04	5:08	5:15	5:27	5:33	-	-
70	4:45	4:55	5:09	5:19	5:23	5:30	5:42	5:48	-	-
70	5:00	5:10	5:24	5:34	5:38	5:45	5:57	6:03	-	-
70	5:15	5:25	5:39	5:49	5:53	6:00	6:12	6:18	-	-
70	5:30	5:40	5:54	6:04	6:08	6:15	6:27	6:33	-	-
70	5:45	5:54	6:07	6:16	6:20	6:26	6:38	6:43	-	-
70	6:00	6:09	6:22	6:31	6:35	6:41	6:53	6:58	-	-
70	6:15	6:24	6:37	6:46	6:50	6:56	7:08	7:13	-	-
70	6:30	6:39	6:52	7:01	7:05	7:11	7:23	7:28	-	-
70	6:45	6:54	7:07	7:16	7:20	7:26	7:38	7:43	-	-
70	7:00	7:09	7:22	7:31	7:35	7:41	7:53	7:58	-	-
70	7:15	7:24	7:37	7:46	7:50	7:56	8:08	8:13	-	-
70	7:30	7:39	7:52	8:01	8:05	8:11	8:23	8:28	-	-
70	7:45	7:54	8:07	8:16	8:20	8:26	8:38	8:43	-	-
70	8:00	8:09	8:20	8:29	8:33	8:39	8:49	8:54	-	-
70	8:15	8:24	8:35	8:44	8:48	8:54	9:04	9:09	-	-
70	8:30	8:39	8:50	8:59	9:03	9:09	9:19	9:24	-	-
70	8:45	8:54	9:05	9:14	9:18	9:24	9:34	9:39	-	-
70	9:00	9:09	9:20	9:29	9:33	9:39	9:49	9:54	-	-
70	9:15	9:24	9:35	9:44	9:48	9:54	10:04	10:09	-	-
70	9:30	9:39	9:50	9:59	10:03	10:09	10:19	10:24	-	-
70	9:45	9:54	10:05	10:14	10:18	10:24	10:34	10:39	-	-
70	10:00	10:09	10:20	10:29	10:33	10:39	10:49	10:54	-	-
70	10:20	10:28	10:39	10:48	10:52	10:59	11:09	11:14	-	-
70	10:40	10:48	10:59	11:08	11:12	11:19	11:29	11:34	-	-
70	11:00	11:08	11:19	11:28	11:32	11:39	11:49	11:54	-	-
70	11:20	11:28	11:39	11:48	11:52	11:59	12:09	12:14	-	-
70	11:40	11:48	11:59	12:08	12:12	12:19	12:29	12:34	-	-
After Midnight Service — Servicio después de la medianoche										
70	12:00	12:08	12:19	12:28	12:32	12:39	12:49	12:54	-	-
70	12:20	12:27	12:37	12:44	12:47	12:53	1:02	-	1:05	1:10
70	12:40	12:47	12:57	1:04	1:07	1:13	1:22	-	1:25	1:30

On five Federal holidays, Juneteenth, Columbus Day, Veterans' Day, Martin Luther King, Jr. Day, and Presidents' Day, the Saturday schedule will be in effect.
Metrobus proveerá servicio con horario de sábado durante los cinco días festivos de Juneteenth, Columbus Day, Veterans Day, Martin Luther King Jr. Day, y Presidents' Day.

70

Georgia Ave.-7th St. Line

Effective Sunday, June 16, 2024

A partir del domingo, 16 de junio de 2024

Northbound To Silver Spring station

Saturday — Sábados

Route Number	D St. & 7th St. SW (L'Enfant Plaza)	Pennsylvania Ave & 7th St. NW	9th St. & Constitution Ave. NW (Archives)	7th & H Sts. NW (Gallery Place) M	Georgia & Florida Aves. NW	Georgia Ave. & Irving St. NW	Georgia & New Hampshire Aves. NW (Georgia Ave-Petworth) M	Georgia Ave. & Kennedy St. NW	Georgia Ave. & Blair Rd. NW (D.C. Line)	Paul S. Sarbanes Transit Center (SILVER SPRING) M
AM Service — Servicio matutino										
70	1:57	2:02	-	2:05	2:12	2:17	2:20	2:27	2:37	2:43
70	2:17	2:22	-	2:25	2:32	2:37	2:40	2:47	2:57	3:03
70	2:37	2:42	-	2:45	2:52	2:57	3:00	3:07	3:17	3:23
70	2:57	3:02	-	3:05	3:12	3:17	3:20	3:27	3:37	3:43
70	3:17	3:22	-	3:25	3:32	3:37	3:40	3:47	3:57	4:03
70	3:37	3:42	-	3:45	3:52	3:57	4:00	4:07	4:17	4:23
70	3:57	4:02	-	4:05	4:12	4:17	4:20	4:27	4:37	4:43
70	4:17	4:22	-	4:25	4:32	4:37	4:40	4:47	4:57	5:03
70	4:37	4:42	-	4:45	4:52	4:57	5:00	5:07	5:17	5:23
70	4:57	5:02	-	5:05	5:12	5:17	5:20	5:27	5:37	5:43
70	5:17	5:22	-	5:25	5:32	5:37	5:40	5:47	5:57	6:03
70	5:37	5:42	-	5:45	5:52	5:57	6:00	6:07	6:17	6:23
70	5:57	6:02	-	6:05	6:12	6:17	6:20	6:27	6:37	6:43
70	6:17	6:22	-	6:25	6:32	6:37	6:40	6:47	6:57	7:03
70	6:37	6:42	-	6:45	6:52	6:57	7:00	7:07	7:17	7:23
70	6:57	7:02	-	7:05	7:12	7:17	7:20	7:27	7:37	7:43
70	-	-	7:15	7:20	7:27	7:32	7:35	7:42	7:52	7:58
70	-	-	7:30	7:35	7:42	7:47	7:50	7:57	8:07	8:13
70	-	-	7:45	7:50	7:57	8:02	8:05	8:12	8:22	8:28
70	-	-	8:00	8:05	8:12	8:17	8:20	8:27	8:37	8:43
70	-	-	8:15	8:20	8:27	8:32	8:35	8:42	8:52	8:58
70	-	-	8:30	8:35	8:42	8:47	8:50	8:57	9:07	9:13
70	-	-	8:45	8:50	8:59	9:04	9:08	9:16	9:29	9:35
70	-	-	9:00	9:05	9:14	9:19	9:23	9:31	9:44	9:50
70	-	-	9:15	9:20	9:29	9:34	9:38	9:46	9:59	10:05
70	-	-	9:30	9:35	9:44	9:49	9:53	10:01	10:14	10:20
70	-	-	9:45	9:50	9:59	10:04	10:08	10:16	10:29	10:35
70	-	-	10:00	10:05	10:14	10:19	10:23	10:31	10:44	10:50
70	-	-	10:15	10:20	10:29	10:34	10:38	10:46	10:59	11:05
70	-	-	10:30	10:35	10:44	10:49	10:53	11:01	11:14	11:20
70	-	-	10:45	10:50	10:59	11:04	11:08	11:16	11:29	11:35
70	-	-	11:00	11:05	11:14	11:19	11:23	11:31	11:44	11:50
70	-	-	11:15	11:20	11:29	11:34	11:38	11:46	11:59	12:05
70	-	-	11:30	11:38	11:51	11:57	12:03	12:12	12:26	12:33
70	-	-	11:45	11:53	12:06	12:12	12:18	12:27	12:41	12:48
PM Service — Servicio vespertino										
70	-	-	12:00	12:08	12:21	12:27	12:33	12:42	12:56	1:03
70	-	-	12:15	12:23	12:36	12:42	12:48	12:57	1:11	1:18
70	-	-	12:30	12:38	12:51	12:57	1:03	1:12	1:26	1:33
70	-	-	12:45	12:53	1:06	1:12	1:18	1:27	1:41	1:48
70	-	-	1:00	1:08	1:21	1:27	1:33	1:42	1:56	2:03
70	-	-	1:15	1:23	1:36	1:42	1:48	1:57	2:11	2:18
70	-	-	1:30	1:38	1:51	1:57	2:03	2:12	2:26	2:33
70	-	-	1:45	1:53	2:06	2:12	2:18	2:27	2:41	2:48

Northbound To Silver Spring station

Saturday — Sábados

Route Number	D St. & 7th St. SW (L'Enfant Plaza)	Pennsylvania Ave & 7th St. NW	9th St. & Constitution Ave. NW (Archives)	7th & H Sts. NW (Gallery Place) M	Georgia & Florida Aves. NW	Georgia Ave. & Irving St. NW	Georgia & New Hampshire Aves. NW (Georgia Ave-Petworth) M	Georgia Ave. & Kennedy St. NW	Georgia Ave. & Blair Rd. NW (D.C. Line)	Paul S. Sarbanes Transit Center (SILVER SPRING) M
PM Service — Servicio vespertino										
70	-	-	2:00	2:08	2:21	2:27	2:33	2:42	2:56	3:03
70	-	-	2:15	2:23	2:36	2:42	2:48	2:57	3:11	3:18
70	-	-	2:30	2:38	2:51	2:57	3:03	3:12	3:26	3:33
70	-	-	2:45	2:53	3:06	3:12	3:18	3:27	3:41	3:48
70	-	-	3:00	3:08	3:21	3:27	3:33	3:42	3:56	4:03
70	-	-	3:15	3:23	3:36	3:42	3:48	3:57	4:11	4:18
70	-	-	3:30	3:38	3:51	3:57	4:03	4:12	4:26	4:33
70	-	-	3:45	3:53	4:06	4:12	4:18	4:27	4:41	4:48
70	-	-	4:00	4:08	4:21	4:27	4:33	4:42	4:56	5:03
70	-	-	4:15	4:23	4:36	4:42	4:48	4:57	5:11	5:18
70	-	-	4:30	4:38	4:51	4:57	5:03	5:12	5:26	5:33
70	-	-	4:45	4:53	5:06	5:12	5:18	5:27	5:41	5:48
70	-	-	5:00	5:08	5:21	5:27	5:33	5:42	5:56	6:03
70	-	-	5:15	5:23	5:36	5:42	5:48	5:57	6:11	6:18
70	-	-	5:30	5:37	5:48	5:53	5:58	6:06	6:18	6:24
70	-	-	5:45	5:52	6:03	6:08	6:13	6:21	6:33	6:39
70	-	-	6:00	6:07	6:18	6:23	6:28	6:36	6:48	6:54
70	-	-	6:15	6:22	6:33	6:38	6:43	6:51	7:03	7:09
70	-	-	6:30	6:37	6:48	6:53	6:58	7:06	7:18	7:24
70	-	-	6:45	6:52	7:03	7:08	7:13	7:21	7:33	7:39
70	-	-	7:00	7:07	7:18	7:23	7:28	7:36	7:48	7:54
70	-	-	7:15	7:22	7:33	7:38	7:43	7:51	8:03	8:09
70	-	-	7:30	7:37	7:48	7:53	7:58	8:06	8:18	8:24
70	-	-	7:45	7:52	8:03	8:08	8:13	8:21	8:33	8:39
70	-	-	8:00	8:07	8:18	8:23	8:28	8:36	8:48	8:54
70	-	-	8:15	8:22	8:33	8:38	8:43	8:51	9:03	9:09
70	-	-	8:30	8:37	8:48	8:53	8:58	9:06	9:18	9:24
70	-	-	8:45	8:52	9:03	9:08	9:13	9:21	9:33	9:39
70	-	-	9:00	9:07	9:18	9:23	9:28	9:36	9:48	9:54
70	-	-	9:15	9:22	9:33	9:38	9:43	9:51	10:03	10:09
70	-	-	9:30	9:37	9:48	9:53	9:58	10:06	10:18	10:24
70	-	-	9:45	9:52	10:03	10:08	10:13	10:21	10:33	10:39
70	-	-	10:00	10:07	10:18	10:23	10:28	10:36	10:48	10:54
70	-	-	10:15	10:22	10:33	10:38	10:43	10:51	11:03	11:09
70	-	-	10:30	10:36	10:48	10:53	10:58	11:07	11:18	11:24
70	-	-	10:45	10:51	11:03	11:08	11:13	11:22	11:33	11:39
70	-	-	11:00	11:06	11:18	11:23	11:28	11:37	11:48	11:54
70	-	-	11:15	11:21	11:33	11:38	11:43	11:52	12:03	12:09
70	-	-	11:30	11:36	11:48	11:53	11:58	12:07	12:18	12:24
70	-	-	11:45	11:51	12:03	12:08	12:13	12:22	12:33	12:39
After Midnight Service — Servicio después de la medianoche										
70	-	-	12:00	12:06	12:18	12:23	12:28	12:37	12:48	12:54
70	-	-	12:20	12:26	12:38	12:43	12:48	12:57	1:08	1:14
70	-	-	12:40	12:46	12:58	1:03	1:08	1:17	1:28	1:34
70	-	-	1:00	1:06	1:18	1:23	1:28	1:37	1:48	1:54
70	1:17	1:22	-	1:25	1:34	1:39	1:43	1:51	2:00	2:06
70	1:37	1:42	-	1:45	1:54	1:59	2:03	2:11	2:20	2:26

On five Federal holidays, Juneteenth, Columbus Day, Veterans' Day, Martin Luther King, Jr. Day, and Presidents' Day, the Saturday schedule will be in effect.
Metrobus proveerá servicio con horario de sábado durante los cinco días festivos de Juneteenth, Columbus Day, Veterans Day, Martin Luther King Jr. Day, y Presidents' Day.

70

Georgia Ave.-7th St. Line

Effective Sunday, June 16, 2024

A partir del domingo, 16 de junio de 2024

Southbound To Archives

Sunday — Domingos

Route Number	Paul S. Sarbanes Transit Center (Silver Spring)	Georgia & Eastern Aves. NW (D.C. Line)	Georgia Ave. & Kennedy St. NW	Georgia Ave. & Quincy St. NW (Georgia Ave-Petworth)	Georgia Ave. & Irving St. NW	Georgia & Florida Aves. NW	7th & H Sts. NW (Gallery Place)	9th St. & Constitution Ave. NW (ARCHIVES)	Pennsylvania Ave & 7th St. NW	D St. & 7th St. SW (L'ENFANT PLAZA
AM Service — Servicio matutino										
70	1:00	1:07	1:15	1:21	1:23	1:27	1:34	-	1:37	1:43
70	1:20	1:27	1:35	1:41	1:43	1:47	1:54	-	1:57	2:03
70	1:40	1:47	1:55	2:01	2:03	2:07	2:14	-	2:17	2:23
70	2:00	2:07	2:15	2:21	2:23	2:27	2:34	-	2:37	2:43
70	2:20	2:27	2:35	2:41	2:43	2:47	2:54	-	2:57	3:03
70	2:40	2:47	2:55	3:01	3:03	3:07	3:14	-	3:17	3:23
70	3:00	3:07	3:15	3:21	3:23	3:27	3:34	-	3:37	3:43
70	3:20	3:27	3:35	3:41	3:43	3:47	3:54	-	3:57	4:03
70	3:40	3:47	3:55	4:01	4:03	4:07	4:14	-	4:17	4:23
70	4:00	4:07	4:15	4:21	4:23	4:27	4:34	-	4:37	4:43
70	4:20	4:27	4:35	4:41	4:43	4:47	4:54	-	4:57	5:03
70	4:40	4:47	4:55	5:01	5:03	5:07	5:14	-	5:17	5:23
70	5:00	5:07	5:15	5:21	5:23	5:27	5:34	-	5:37	5:43
70	5:20	5:27	5:35	5:41	5:43	5:47	5:54	-	5:57	6:03
70	5:40	5:47	5:55	6:01	6:03	6:07	6:14	-	6:17	6:23
70	6:00	6:07	6:15	6:21	6:23	6:27	6:34	-	6:37	6:43
70	6:15	6:21	6:29	6:36	6:39	6:44	6:51	6:55	-	-
70	6:30	6:36	6:44	6:51	6:54	6:59	7:06	7:10	-	-
70	6:45	6:51	6:59	7:06	7:09	7:14	7:21	7:25	-	-
70	7:00	7:06	7:14	7:21	7:24	7:29	7:36	7:40	-	-
70	7:15	7:21	7:29	7:36	7:39	7:44	7:51	7:55	-	-
70	7:30	7:36	7:44	7:51	7:54	7:59	8:06	8:10	-	-
70	7:45	7:53	8:02	8:09	8:12	8:17	8:25	8:30	-	-
70	8:00	8:08	8:17	8:24	8:27	8:32	8:40	8:45	-	-
70	8:15	8:23	8:32	8:39	8:42	8:47	8:55	9:00	-	-
70	8:30	8:38	8:47	8:54	8:57	9:02	9:10	9:15	-	-
70	8:45	8:53	9:02	9:09	9:12	9:17	9:25	9:30	-	-
70	9:00	9:08	9:17	9:24	9:27	9:32	9:40	9:45	-	-
70	9:15	9:23	9:32	9:39	9:42	9:47	9:55	10:00	-	-
70	9:30	9:38	9:47	9:54	9:57	10:02	10:10	10:15	-	-
70	9:45	9:53	10:02	10:09	10:12	10:17	10:25	10:30	-	-
70	10:00	10:08	10:17	10:24	10:27	10:32	10:40	10:45	-	-
70	10:12	10:20	10:29	10:36	10:39	10:44	10:52	10:57	-	-
70	10:24	10:32	10:41	10:48	10:51	10:56	11:04	11:09	-	-
70	10:36	10:46	10:58	11:07	11:11	11:17	11:26	11:31	-	-
70	10:48	10:58	11:10	11:19	11:23	11:29	11:38	11:43	-	-
70	11:00	11:10	11:22	11:31	11:35	11:41	11:50	11:55	-	-
70	11:15	11:25	11:37	11:46	11:50	11:56	12:05	12:10	-	-
70	11:30	11:40	11:52	12:01	12:05	12:11	12:20	12:25	-	-
70	11:45	11:55	12:07	12:16	12:20	12:26	12:35	12:40	-	-

70

Georgia Ave.-7th St. Line

Effective Sunday, June 16, 2024

A partir del domingo, 16 de junio de 2024

Southbound To Archives

Sunday — Domingos

Route Number	Paul S. Sarbanes Transit Center (Silver Spring)	Georgia & Eastern Aves. NW (D.C. Line)	Georgia Ave. & Kennedy St. NW	Georgia Ave. & Quincy St. NW (Georgia Ave-Petworth)	Georgia Ave. & Irving St. NW	Georgia & Florida Aves. NW	7th & H Sts. NW (Gallery Place)	9th St. & Constitution Ave. NW (ARCHIVES)	Pennsylvania Ave & 7th St. NW	D St. & 7th St. SW (L'ENFANT PLAZA
PM Service — Servicio vespertino										
70	12:00	12:10	12:22	12:31	12:35	12:41	12:50	12:55	-	-
70	12:15	12:25	12:37	12:46	12:50	12:56	1:05	1:10	-	-
70	12:30	12:40	12:52	1:01	1:05	1:11	1:20	1:25	-	-
70	12:45	12:55	1:07	1:16	1:20	1:26	1:35	1:40	-	-
70	1:00	1:10	1:22	1:31	1:35	1:41	1:50	1:55	-	-
70	1:15	1:25	1:37	1:46	1:50	1:56	2:05	2:10	-	-
70	1:30	1:40	1:52	2:01	2:05	2:11	2:20	2:25	-	-
70	1:45	1:55	2:07	2:16	2:20	2:26	2:35	2:40	-	-
70	2:00	2:10	2:22	2:31	2:35	2:41	2:50	2:55	-	-
70	2:15	2:25	2:37	2:46	2:50	2:56	3:05	3:10	-	-
70	2:30	2:40	2:52	3:01	3:05	3:11	3:20	3:25	-	-
70	2:45	2:55	3:07	3:16	3:20	3:26	3:35	3:40	-	-
70	3:00	3:10	3:22	3:31	3:35	3:41	3:50	3:55	-	-
70	3:15	3:25	3:37	3:46	3:50	3:56	4:05	4:10	-	-
70	3:30	3:40	3:52	4:01	4:05	4:11	4:20	4:25	-	-
70	3:45	3:55	4:07	4:16	4:20	4:26	4:35	4:40	-	-
70	4:00	4:10	4:22	4:31	4:35	4:41	4:50	4:55	-	-
70	4:15	4:25	4:37	4:46	4:50	4:56	5:05	5:10	-	-
70	4:30	4:40	4:52	5:01	5:05	5:11	5:20	5:25	-	-
70	4:45	4:55	5:07	5:16	5:20	5:26	5:35	5:40	-	-
70	5:00	5:10	5:22	5:31	5:35	5:41	5:50	5:55	-	-
70	5:15	5:25	5:37	5:46	5:50	5:56	6:05	6:10	-	-
70	5:30	5:40	5:52	6:01	6:05	6:11	6:20	6:25	-	-
70	5:45	5:55	6:07	6:16	6:20	6:26	6:35	6:40	-	-
70	6:00	6:10	6:22	6:31	6:35	6:41	6:50	6:55	-	-
70	6:15	6:25	6:37	6:46	6:50	6:56	7:05	7:10	-	-
70	6:30	6:40	6:52	7:01	7:05	7:11	7:20	7:25	-	-
70	6:45	6:55	7:07	7:16	7:20	7:26	7:35	7:40	-	-
70	7:00	7:10	7:22	7:31	7:35	7:41	7:50	7:55	-	-
70	7:15	7:25	7:37	7:46	7:50	7:56	8:05	8:10	-	-
70	7:30	7:40	7:52	8:01	8:05	8:11	8:20	8:25	-	-
70	7:45	7:55	8:07	8:16	8:20	8:26	8:35	8:40	-	-
70	8:00	8:10	8:22	8:31	8:35	8:41	8:50	8:55	-	-
70	8:15	8:23	8:34	8:42	8:45	8:51	8:59	9:04	-	-
70	8:30	8:38	8:49	8:57	9:00	9:06	9:14	9:19	-	-
70	8:45	8:53	9:04	9:12	9:15	9:21	9:29	9:34	-	-
70	9:00	9:08	9:19	9:27	9:30	9:36	9:44	9:49	-	-
70	9:15	9:23	9:34	9:42	9:45	9:51	9:59	10:04	-	-
70	9:30	9:38	9:49	9:57	10:00	10:06	10:14	10:19	-	-
70	9:45	9:53	10:04	10:12	10:15	10:21	10:29	10:34	-	-
70	10:00	10:08	10:19	10:27	10:30	10:36	10:44	10:49	-	-
70	10:20	10:28	10:38	10:46	10:49	10:54	11:03	11:08	-	-
70	10:40	10:48	10:58	11:06	11:09	11:14	11:23	11:28	-	-
70	11:00	11:08	11:18	11:26	11:29	11:34	11:43	11:48	-	-
70	11:20	11:27	11:36	11:43	11:46	11:51	11:59	-	12:02	12:08
70	11:40	11:47	11:56	12:03	12:06	12:11	12:19	-	12:22	12:28
After Midnight Service — Servicio después de la medianoche										
70	12:00	12:07	12:15	12:21	12:23	12:27	12:34	-	12:37	12:43
70	12:20	12:27	12:35	12:41	12:43	12:47	12:54	-	12:57	1:03
70	12:40	12:47	12:55	1:01	1:03	1:07	1:14	-	1:17	1:23

70

Georgia Ave.-7th St. Line

Effective Sunday, June 16, 2024

A partir del domingo, 16 de junio de 2024

Northbound To Silver Spring station

Sunday — Domingos

Route Number	D St. & 7th St. SW (L'Enfant Plaza)	Pennsylvania Ave & 7th St. NW	9th St. & Constitution Ave. NW (Archives)	7th & H Sts. NW (Gallery Place)	Georgia & Florida Aves. NW	Georgia Ave. & Irving St. NW	Georgia & New Hampshire Aves. NW (Georgia Ave-Petworth)	Georgia Ave. & Kennedy St. NW	Georgia Ave. & Blair Rd. NW (D.C. Line)	Paul S. Sarbanes Transit Center (SILVER SPRING)
AM Service — Servicio matutino										
70	1:56	2:02	-	2:05	2:12	2:16	2:19	2:25	2:35	2:40
70	2:16	2:22	-	2:25	2:32	2:36	2:39	2:45	2:55	3:00
70	2:36	2:42	-	2:45	2:52	2:56	2:59	3:05	3:15	3:20
70	2:56	3:02	-	3:05	3:12	3:16	3:19	3:25	3:35	3:40
70	3:16	3:22	-	3:25	3:32	3:36	3:39	3:45	3:55	4:00
70	3:36	3:42	-	3:45	3:52	3:56	3:59	4:05	4:15	4:20
70	3:56	4:02	-	4:05	4:12	4:16	4:19	4:25	4:35	4:40
70	4:16	4:22	-	4:25	4:32	4:36	4:39	4:45	4:55	5:00
70	4:36	4:42	-	4:45	4:52	4:56	4:59	5:05	5:15	5:20
70	4:56	5:02	-	5:05	5:12	5:16	5:19	5:25	5:35	5:40
70	5:16	5:22	-	5:25	5:32	5:36	5:39	5:45	5:55	6:00
70	5:36	5:42	-	5:45	5:52	5:56	5:59	6:05	6:15	6:20
70	5:56	6:02	-	6:05	6:12	6:16	6:19	6:25	6:35	6:40
70	6:16	6:22	-	6:25	6:32	6:36	6:39	6:45	6:55	7:00
70	6:36	6:42	-	6:45	6:52	6:56	6:59	7:05	7:15	7:20
70	6:56	7:02	-	7:05	7:12	7:16	7:19	7:25	7:35	7:40
70	-	-	7:15	7:20	7:27	7:31	7:34	7:40	7:50	7:55
70	-	-	7:30	7:35	7:42	7:46	7:49	7:55	8:05	8:10
70	-	-	7:45	7:50	7:57	8:01	8:04	8:10	8:20	8:25
70	-	-	8:00	8:05	8:12	8:16	8:19	8:25	8:35	8:40
70	-	-	8:15	8:20	8:27	8:31	8:34	8:40	8:50	8:55
70	-	-	8:30	8:35	8:43	8:47	8:51	8:58	9:10	9:16
70	-	-	8:45	8:50	8:58	9:02	9:06	9:13	9:25	9:31
70	-	-	9:00	9:05	9:13	9:17	9:21	9:28	9:40	9:46
70	-	-	9:15	9:20	9:28	9:32	9:36	9:43	9:55	10:01
70	-	-	9:30	9:35	9:43	9:47	9:51	9:58	10:10	10:16
70	-	-	9:45	9:50	9:58	10:02	10:06	10:13	10:25	10:31
70	-	-	10:00	10:05	10:13	10:17	10:21	10:28	10:40	10:46
70	-	-	10:15	10:20	10:28	10:32	10:36	10:43	10:55	11:01
70	-	-	10:30	10:35	10:43	10:47	10:51	10:58	11:10	11:16
70	-	-	10:45	10:50	10:58	11:02	11:06	11:13	11:25	11:31
70	-	-	11:00	11:05	11:13	11:17	11:21	11:28	11:40	11:46
70	-	-	11:15	11:20	11:28	11:32	11:36	11:43	11:55	12:01
70	-	-	11:30	11:36	11:46	11:51	11:55	12:03	12:16	12:22
70	-	-	11:45	11:51	12:01	12:06	12:10	12:18	12:31	12:37

70

Georgia Ave.-7th St. Line

Effective Sunday, June 16, 2024

A partir del domingo, 16 de junio de 2024

Northbound To Silver Spring station

Sunday — Domingos

Route Number	D St. & 7th St. SW (L'Enfant Plaza)	Pennsylvania Ave & 7th St. NW	9th St. & Constitution Ave. NW (Archives)	7th & H Sts. NW (Gallery Place) Ⓜ	Georgia & Florida Aves. NW	Georgia Ave. & Irving St. NW	Georgia & New Hampshire Aves. NW (Georgia Ave-Petworth) Ⓜ	Georgia Ave. & Kennedy St. NW	Georgia Ave. & Blair Rd. NW (D.C. Line)	Paul S. Sarbanes Transit Center (SILVER SPRING) Ⓜ
PM Service — Servicio vespertino										
70	-	-	12:00	12:06	12:16	12:21	12:25	12:33	12:46	12:52
70	-	-	12:15	12:21	12:31	12:36	12:40	12:48	1:01	1:07
70	-	-	12:30	12:36	12:46	12:51	12:55	1:03	1:16	1:22
70	-	-	12:45	12:51	1:01	1:06	1:10	1:18	1:31	1:37
70	-	-	1:00	1:06	1:16	1:21	1:25	1:33	1:46	1:52
70	-	-	1:15	1:21	1:31	1:36	1:40	1:48	2:01	2:07
70	-	-	1:30	1:36	1:46	1:51	1:55	2:03	2:16	2:22
70	-	-	1:45	1:51	2:01	2:06	2:10	2:18	2:31	2:37
70	-	-	2:00	2:06	2:16	2:21	2:25	2:33	2:46	2:52
70	-	-	2:15	2:21	2:31	2:36	2:40	2:48	3:01	3:07
70	-	-	2:30	2:36	2:46	2:51	2:55	3:03	3:16	3:22
70	-	-	2:45	2:51	3:01	3:06	3:10	3:18	3:31	3:37
70	-	-	3:00	3:06	3:16	3:21	3:25	3:33	3:46	3:52
70	-	-	3:15	3:21	3:31	3:36	3:40	3:48	4:01	4:07
70	-	-	3:30	3:36	3:46	3:51	3:55	4:03	4:16	4:22
70	-	-	3:45	3:51	4:01	4:06	4:10	4:18	4:31	4:37
70	-	-	4:00	4:06	4:16	4:21	4:25	4:33	4:46	4:52
70	-	-	4:15	4:21	4:31	4:36	4:40	4:48	5:01	5:07
70	-	-	4:30	4:36	4:46	4:51	4:55	5:03	5:16	5:22
70	-	-	4:45	4:51	5:01	5:06	5:10	5:18	5:31	5:37
70	-	-	5:00	5:06	5:16	5:21	5:25	5:33	5:46	5:52
70	-	-	5:15	5:21	5:31	5:36	5:40	5:48	6:01	6:07
70	-	-	5:30	5:36	5:46	5:51	5:55	6:03	6:16	6:22
70	-	-	5:45	5:51	6:01	6:06	6:10	6:18	6:31	6:37
70	-	-	6:00	6:06	6:16	6:21	6:25	6:33	6:46	6:52
70	-	-	6:15	6:21	6:31	6:36	6:40	6:48	7:01	7:07
70	-	-	6:30	6:37	6:46	6:51	6:55	7:03	7:14	7:20
70	-	-	6:45	6:52	7:01	7:06	7:10	7:18	7:29	7:35
70	-	-	7:00	7:07	7:16	7:21	7:25	7:33	7:44	7:50
70	-	-	7:15	7:22	7:31	7:36	7:40	7:48	7:59	8:05
70	-	-	7:30	7:37	7:46	7:51	7:55	8:03	8:14	8:20
70	-	-	7:45	7:52	8:01	8:06	8:10	8:18	8:29	8:35
70	-	-	8:00	8:07	8:16	8:21	8:25	8:33	8:44	8:50
70	-	-	8:15	8:22	8:31	8:36	8:40	8:48	8:59	9:05
70	-	-	8:30	8:37	8:46	8:51	8:55	9:03	9:14	9:20
70	-	-	8:45	8:52	9:01	9:06	9:10	9:18	9:29	9:35
70	-	-	9:00	9:07	9:16	9:21	9:25	9:33	9:44	9:50
70	-	-	9:12	9:19	9:28	9:33	9:37	9:45	9:56	10:02
70	-	-	9:24	9:31	9:40	9:45	9:49	9:57	10:08	10:14
70	-	-	9:36	9:43	9:52	9:57	10:01	10:09	10:20	10:26
70	-	-	9:48	9:55	10:04	10:09	10:13	10:21	10:32	10:38
70	-	-	10:00	10:07	10:16	10:21	10:25	10:33	10:44	10:50
70	-	-	10:15	10:22	10:31	10:36	10:40	10:48	10:59	11:05
70	-	-	10:30	10:37	10:46	10:51	10:55	11:03	11:14	11:20
70	-	-	10:45	10:51	10:59	11:04	11:08	11:16	11:26	11:32
70	-	-	11:00	11:06	11:14	11:19	11:23	11:31	11:41	11:47
70	-	-	11:20	11:26	11:34	11:39	11:43	11:51	12:01	12:07
70	-	-	11:40	11:46	11:54	11:59	12:03	12:11	12:21	12:27
After Midnight Service — Servicio después de la medianoche										
70	-	-	12:00	12:06	12:14	12:19	12:23	12:31	12:41	12:47
70	12:16	12:22	-	12:25	12:33	12:38	12:42	12:50	1:00	1:06
70	12:36	12:42	-	12:45	12:52	12:56	12:59	1:05	1:14	1:20
70	12:56	1:02	-	1:05	1:12	1:16	1:19	1:25	1:34	1:40
70	1:16	1:22	-	1:25	1:32	1:36	1:39	1:45	1:54	2:00
70	1:36	1:42	-	1:45	1:52	1:56	1:59	2:05	2:14	2:20

How to use this timetable

- Use the map to find the stops closest to where you will get on and off the bus.
- Select the schedule (Weekday, Saturday, Sunday) for when you will travel. Along the top of the schedule, find the stop at or nearest the point where you will get on the bus. Follow that column down to the time you want to leave.
- Use the same method to find the times the bus is scheduled to arrive at the stop where you will get off the bus.
- If the bus stop is not listed, use the time shown for the bus stop before it as the time to wait at the stop.
- The end-of-the-line or last stop is listed in ALL CAPS on the schedule.

Cómo Usar este Horario

- Use este mapa para localizar las paradas más cercanas a donde se subirá y bajará del autobús.
- Seleccione el horario (Entre semana, sábado, domingo) de cuando viajará. A lo largo de la parte superior del horario, localice la parada o el punto más cercano a la parada en la que se subirá al autobús. Siga esa columna hacia abajo hasta la hora en la que desee salir.
- Utilice el mismo método para localizar las horas en que el autobús está programado para llegar a la parada en donde desea bajarse del autobús.
- Si la parada del autobús no está listada use la hora que se muestra en la parada anterior como la hora de espera en la parada.
- El final de la ruta o la última parada del autobús aparece en letras MAYÚSCULAS en el horario.

Washington Metropolitan Area Transit Authority

A District of Columbia, Maryland and Virginia Transit Partnership

English-Español

Effective 6-16-24

74

Convention Center-Southwest Waterfront Line

metrobus ♿

Serves these locations-
Brinda servicio a estas ubicaciones

- Washington Convention Center
- Gallery Place Station
- Capital One Arena
- Archives Station
- National Mall
- L'Enfant Plaza Station
- The Wharf
- Waterfront Station
- Nationals Park
- Half & O Streets SW
- Fort McNair
- Buzzard Point

4712
metrobus
METROBUS

www.wmata.com
Information Anytime 202-637-7000 TTY 202-962-2033

74
Convention Center-Southwest Waterfront Line

Effective Sunday, June 16, 2024
A partir del domingo, 16 de junio de 2024

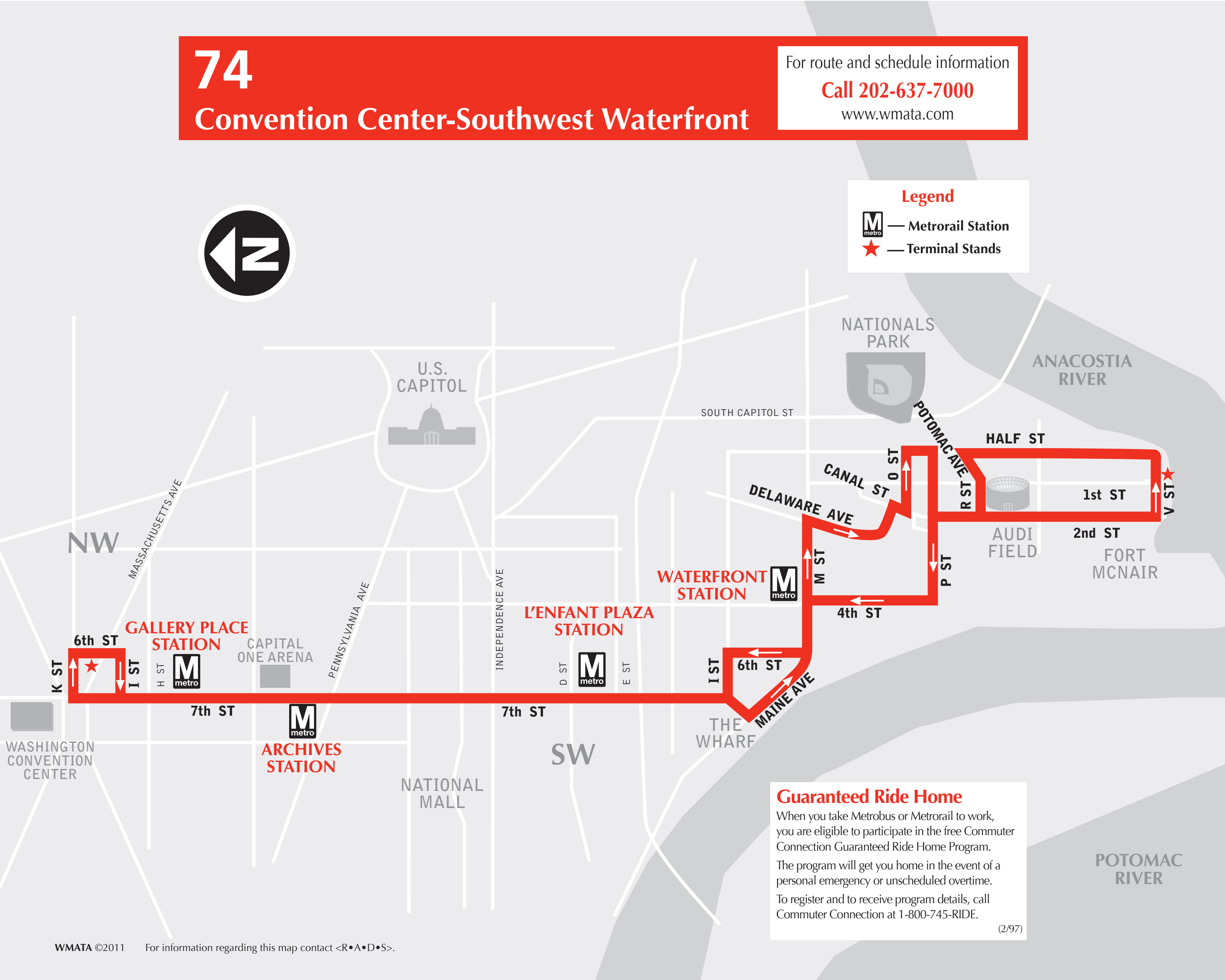

74
Convention Center-Southwest Waterfront

For route and schedule information
Call 202-637-7000
www.wmata.com

Legend
Ⓜ — Metrorail Station
★ — Terminal Stands

N
U.S. CAPITOL
NATIONALS PARK
ANACOSTIA RIVER
SOUTH CAPITOL ST
POTOMAC AVE
HALF ST
O ST
CANAL ST
DELAWARE AVE
R ST
1st ST
V ST
AUDI FIELD
2nd ST
FORT MCNAIR
M ST
P ST
WATERFRONT STATION
4th ST
NW
MASSACHUSETTS AVE
PENNSYLVANIA AVE
INDEPENDENCE AVE
L'ENFANT PLAZA STATION
GALLERY PLACE STATION
CAPITAL ONE ARENA
6th ST
K ST
I ST
H ST
D ST
E ST
I ST
6th ST
7th ST
7th ST
ARCHIVES STATION
MAINE AVE
THE WHARF
WASHINGTON CONVENTION CENTER
NATIONAL MALL
SW
POTOMAC RIVER
metro

Guaranteed Ride Home

When you take Metrobus or Metrorail to work, you are eligible to participate in the free Commuter Connection Guaranteed Ride Home Program.

The program will get you home in the event of a personal emergency or unscheduled overtime.

To register and to receive program details, call Commuter Connection at 1-800-745-RIDE.

(2/97)

WMATA ©2011 For information regarding this map contact <R•A•D•S>.

74

Convention Center-Southwest Waterfront Line

Effective Sunday, June 16, 2024

A partir del domingo, 16 de junio de 2024

Southbound To Buzzard Point

Monday thru Friday — De Lunes a viernes

Route Number	6th St. & Massachusetts Ave. NW	7th St. & Pa. Ave. NW (Archives) M	7th & E Sts. SW (L'Enfant Plaza) M	M & 4th Sts. SW (Waterfront) M	Half & O Sts. SW	V & 1st Sts. SW (BUZZARD POINT)
AM Service — Servicio matutino						
74	5:05	5:10	5:14	5:18	5:21	5:27
74	5:35	5:40	5:44	5:48	5:51	5:57
74	6:05	6:10	6:14	6:18	6:21	6:27
74	6:35	6:41	6:46	6:51	6:54	7:00
74	7:05	7:11	7:16	7:21	7:24	7:30
74	7:35	7:41	7:46	7:51	7:54	8:00
74	8:05	8:11	8:16	8:21	8:24	8:30
74	8:35	8:42	8:47	8:52	8:55	9:01
74	9:05	9:12	9:17	9:22	9:25	9:31
74	9:35	9:42	9:47	9:52	9:55	10:01
74	10:05	10:12	10:17	10:22	10:25	10:31
74	10:35	10:42	10:47	10:52	10:55	11:01
74	11:05	11:12	11:17	11:22	11:25	11:31
74	11:35	11:43	11:48	11:53	11:56	12:02
PM Service — Servicio vespertino						
74	12:05	12:13	12:18	12:23	12:26	12:32
74	12:35	12:43	12:48	12:53	12:56	1:02
74	1:05	1:13	1:18	1:23	1:26	1:32
74	1:35	1:43	1:48	1:53	1:56	2:02
74	2:05	2:14	2:20	2:26	2:29	2:35
74	2:35	2:44	2:50	2:56	2:59	3:05
74	3:05	3:14	3:20	3:26	3:29	3:35
74	3:40	3:49	3:55	4:01	4:04	4:10
74	4:15	4:24	4:30	4:36	4:39	4:45
74	4:50	5:00	5:06	5:12	5:15	5:21
74	5:25	5:35	5:41	5:47	5:50	5:56
74	6:00	6:10	6:16	6:22	6:25	6:31
74	6:35	6:43	6:47	6:52	6:55	7:01
74	7:05	7:13	7:17	7:22	7:25	7:31
74	7:35	7:43	7:47	7:52	7:55	8:01
74	8:05	8:13	8:17	8:22	8:25	8:31
74	8:35	8:43	8:47	8:52	8:55	9:01
74	9:05	9:13	9:17	9:22	9:25	9:31
74	9:35	9:43	9:47	9:51	9:54	10:00
74	10:05	10:13	10:17	10:21	10:24	10:30

Northbound To Convention Center

Monday thru Friday — De Lunes a viernes

Route Number	V & 1st Sts. SW (Buzzard Point)	M & 4th Sts. SW (Waterfront) M	7th & E Sts. SW (L'Enfant Plaza) M	7th St. & Pa. Ave. NW (Archives) M	6th St. & Massachusetts Ave. NW (CONVENTION CENTER)
AM Service — Servicio matutino					
74	5:27	5:35	5:39	5:43	5:47
74	5:57	6:05	6:09	6:13	6:17
74	6:27	6:36	6:40	6:45	6:50
74	7:00	7:09	7:13	7:18	7:23
74	7:30	7:39	7:43	7:48	7:53
74	8:00	8:09	8:15	8:21	8:27
74	8:30	8:39	8:45	8:51	8:57
74	9:01	9:10	9:16	9:22	9:28
74	9:31	9:40	9:46	9:52	9:58
74	10:01	10:10	10:16	10:22	10:28
74	10:31	10:40	10:46	10:52	10:58
74	11:01	11:10	11:14	11:19	11:26
74	11:31	11:40	11:44	11:49	11:56
PM Service — Servicio vespertino					
74	12:02	12:11	12:15	12:20	12:27
74	12:32	12:41	12:45	12:50	12:57
74	1:02	1:11	1:15	1:20	1:27
74	1:32	1:41	1:45	1:50	1:57
74	2:02	2:11	2:15	2:20	2:27
74	2:35	2:44	2:48	2:53	3:00
74	3:05	3:14	3:20	3:26	3:33
74	3:35	3:44	3:50	3:56	4:03
74	4:10	4:19	4:25	4:31	4:38
74	4:45	4:54	5:00	5:06	5:13
74	5:21	5:30	5:36	5:42	5:49
74	5:56	6:05	6:11	6:17	6:24
74	6:31	6:39	6:43	6:47	6:53
74	7:01	7:09	7:13	7:17	7:23
74	7:31	7:39	7:43	7:47	7:53
74	8:01	8:09	8:13	8:17	8:23
74	8:31	8:39	8:43	8:47	8:53
74	9:01	9:09	9:13	9:17	9:23
74	9:31	9:39	9:43	9:47	9:53
74	10:00	10:08	10:12	10:16	10:22
74	10:30	10:38	10:42	10:46	10:52

74

Convention Center-Southwest Waterfront Line

Effective Sunday, June 16, 2024

A partir del domingo, 16 de junio de 2024

Southbound To Buzzard Point

Saturday — Sábados

Route Number	6th St. & Massachusetts Ave. NW	7th St. & Pa. Ave. NW (Archives) M	7th & E Sts. SW (L'Enfant Plaza) M	M & 4th Sts. SW (Waterfront) M	Half & O Sts. SW	V & 1st Sts. SW (BUZZARD POINT)
AM Service — Servicio matutino						
74	6:32	6:37	6:40	6:44	6:46	6:52
74	7:03	7:08	7:11	7:15	7:17	7:23
74	7:32	7:37	7:41	7:45	7:47	7:53
74	8:02	8:07	8:11	8:15	8:17	8:23
74	8:31	8:36	8:40	8:44	8:46	8:52
74	9:02	9:07	9:11	9:15	9:17	9:23
74	9:32	9:37	9:41	9:45	9:47	9:53
74	10:04	10:09	10:13	10:17	10:19	10:25
74	10:32	10:38	10:42	10:47	10:50	10:56
74	11:02	11:08	11:12	11:17	11:20	11:26
74	11:33	11:39	11:43	11:48	11:51	11:57
PM Service — Servicio vespertino						
74	12:02	12:10	12:15	12:20	12:23	12:29
74	12:32	12:40	12:45	12:50	12:53	12:59
74	1:02	1:10	1:15	1:20	1:23	1:29
74	1:32	1:40	1:45	1:50	1:53	1:59
74	2:02	2:10	2:15	2:20	2:23	2:29
74	2:32	2:40	2:45	2:50	2:53	2:59
74	3:00	3:10	3:14	3:20	3:23	3:29
74	3:32	3:42	3:46	3:52	3:55	4:01
74	4:02	4:12	4:16	4:22	4:25	4:31
74	4:32	4:42	4:46	4:52	4:55	5:01
74	5:02	5:12	5:16	5:22	5:25	5:31
74	5:32	5:42	5:46	5:52	5:55	6:01
74	6:02	6:12	6:16	6:22	6:25	6:31
74	6:32	6:42	6:46	6:52	6:55	7:01
74	7:02	7:12	7:16	7:22	7:25	7:31
74	7:32	7:42	7:46	7:52	7:55	8:01
74	8:02	8:12	8:16	8:22	8:25	8:31
74	8:32	8:42	8:46	8:52	8:55	9:01
74	9:04	9:13	9:17	9:22	9:25	9:31
74	9:32	9:41	9:45	9:50	9:53	9:59
74	10:02	10:11	10:15	10:20	10:23	10:29

On five Federal holidays, Juneteenth, Columbus Day, Veterans' Day, Martin Luther King, Jr. Day, and Presidents' Day, the Saturday schedule will be in effect.

Metrobus proveerá servicio con horario de sábado durante los cinco días festivos de Juneteenth, Columbus Day, Veterans Day, Martin Luther King Jr. Day, y Presidents' Day.

Northbound To Convention Center

Saturday — Sábados

Route Number	V & 1st Sts. SW (Buzzard Point)	M & 4th Sts. SW (Waterfront) M	7th & E Sts. SW (L'Enfant Plaza) M	7th St. & Pa. Ave. NW (Archives) M	6th St. & Massachusetts Ave. NW (CONVENTION CENTER)
AM Service — Servicio matutino					
74	6:52	7:00	7:04	7:08	7:12
74	7:23	7:31	7:35	7:39	7:43
74	7:53	8:01	8:05	8:09	8:13
74	8:23	8:31	8:35	8:39	8:43
74	8:52	9:01	9:05	9:09	9:14
74	9:23	9:32	9:36	9:40	9:45
74	9:53	10:02	10:06	10:10	10:15
74	10:25	10:34	10:38	10:43	10:49
74	10:56	11:05	11:09	11:14	11:20
74	11:26	11:35	11:39	11:44	11:50
74	11:57	12:06	12:10	12:15	12:21
PM Service — Servicio vespertino					
74	12:29	12:38	12:42	12:47	12:53
74	12:59	1:08	1:12	1:17	1:23
74	1:29	1:38	1:43	1:48	1:55
74	1:59	2:08	2:13	2:18	2:25
74	2:29	2:38	2:43	2:48	2:55
74	2:59	3:08	3:13	3:18	3:25
74	3:29	3:38	3:43	3:48	3:55
74	4:01	4:10	4:15	4:20	4:27
74	4:31	4:40	4:45	4:50	4:57
74	5:01	5:10	5:15	5:20	5:27
74	5:31	5:40	5:45	5:50	5:57
74	6:01	6:10	6:15	6:20	6:27
74	6:31	6:40	6:45	6:50	6:57
74	7:01	7:10	7:14	7:18	7:25
74	7:31	7:40	7:44	7:48	7:55
74	8:01	8:10	8:14	8:18	8:25
74	8:31	8:40	8:44	8:48	8:55
74	9:01	9:10	9:14	9:18	9:25
74	9:31	9:40	9:44	9:48	9:55
74	9:59	10:08	10:12	10:16	10:23
74	10:29	10:38	10:42	10:46	10:53

On five Federal holidays, Juneteenth, Columbus Day, Veterans' Day, Martin Luther King, Jr. Day, and Presidents' Day, the Saturday schedule will be in effect.

Metrobus proveerá servicio con horario de sábado durante los cinco días festivos de Juneteenth, Columbus Day, Veterans Day, Martin Luther King Jr. Day, y Presidents' Day.

74

Convention Center-Southwest Waterfront Line

Effective Sunday, June 16, 2024

A partir del domingo, 16 de junio de 2024

Southbound To Buzzard Point

Sunday — Domingos

Route Number	6th St. & Massachusetts Ave. NW	7th St. & Pa. Ave. NW (Archives) M	7th & E Sts. SW (L'Enfant Plaza) M	M & 4th Sts. SW (Waterfront) M	Half & O Sts. SW	V & 1st Sts. SW (BUZZARD POINT)
AM Service — Servicio matutino						
74	6:32	6:37	6:41	6:45	6:47	6:53
74	7:03	7:08	7:12	7:16	7:18	7:24
74	7:32	7:38	7:42	7:46	7:49	7:55
74	8:02	8:08	8:12	8:16	8:19	8:25
74	8:32	8:38	8:42	8:46	8:49	8:55
74	9:02	9:08	9:12	9:16	9:19	9:25
74	9:32	9:38	9:42	9:46	9:49	9:55
74	10:02	10:08	10:12	10:16	10:19	10:25
74	10:31	10:37	10:41	10:45	10:48	10:54
74	11:02	11:08	11:12	11:16	11:19	11:25
74	11:32	11:38	11:42	11:46	11:49	11:55
PM Service — Servicio vespertino						
74	12:02	12:08	12:12	12:16	12:19	12:25
74	12:32	12:38	12:42	12:46	12:49	12:55
74	1:03	1:09	1:13	1:17	1:20	1:26
74	1:32	1:39	1:43	1:48	1:51	1:57
74	2:02	2:09	2:13	2:18	2:21	2:27
74	2:32	2:39	2:43	2:48	2:51	2:57
74	3:02	3:09	3:13	3:18	3:21	3:27
74	3:32	3:39	3:43	3:48	3:51	3:57
74	4:02	4:09	4:13	4:18	4:21	4:27
74	4:32	4:39	4:43	4:48	4:51	4:57
74	5:02	5:09	5:13	5:18	5:21	5:27
74	5:32	5:39	5:43	5:48	5:51	5:57
74	6:02	6:09	6:13	6:18	6:21	6:27
74	6:35	6:41	6:45	6:49	6:52	6:58
74	7:02	7:08	7:12	7:16	7:19	7:25
74	7:32	7:38	7:42	7:46	7:49	7:55
74	8:02	8:08	8:12	8:16	8:19	8:25
74	8:32	8:38	8:42	8:46	8:49	8:55
74	9:02	9:08	9:12	9:16	9:19	9:25
74	9:32	9:38	9:42	9:46	9:49	9:55
74	10:02	10:08	10:12	10:16	10:19	10:25

Northbound To Convention Center

Sunday — Domingos

Route Number	V & 1st Sts. SW (Buzzard Point)	M & 4th Sts. SW (Waterfront) M	7th & E Sts. SW (L'Enfant Plaza) M	7th St. & Pa. Ave. NW (Archives) M	6th St. & Massachusetts Ave. NW (CONVENTION CENTER)
AM Service — Servicio matutino					
74	6:53	7:01	7:05	7:09	7:14
74	7:24	7:32	7:36	7:40	7:45
74	7:55	8:03	8:07	8:11	8:16
74	8:25	8:33	8:37	8:41	8:46
74	8:55	9:03	9:07	9:11	9:16
74	9:25	9:33	9:37	9:41	9:46
74	9:55	10:03	10:07	10:11	10:16
74	10:25	10:33	10:37	10:41	10:46
74	10:54	11:03	11:07	11:12	11:18
74	11:25	11:34	11:38	11:43	11:49
74	11:55	12:04	12:08	12:13	12:19
PM Service — Servicio vespertino					
74	12:25	12:34	12:38	12:43	12:49
74	12:55	1:04	1:08	1:13	1:19
74	1:26	1:35	1:39	1:44	1:50
74	1:57	2:06	2:10	2:15	2:21
74	2:27	2:36	2:40	2:45	2:51
74	2:57	3:06	3:10	3:15	3:21
74	3:27	3:36	3:40	3:45	3:51
74	3:57	4:06	4:10	4:15	4:21
74	4:27	4:36	4:40	4:45	4:51
74	4:57	5:06	5:10	5:15	5:21
74	5:27	5:36	5:40	5:45	5:51
74	5:57	6:06	6:10	6:15	6:21
74	6:27	6:36	6:40	6:45	6:51
74	6:58	7:06	7:10	7:14	7:18
74	7:25	7:33	7:37	7:41	7:45
74	7:55	8:03	8:07	8:11	8:15
74	8:25	8:33	8:37	8:41	8:45
74	8:55	9:03	9:07	9:11	9:15
74	9:25	9:33	9:37	9:41	9:45
74	9:55	10:03	10:07	10:11	10:15
74	10:25	10:33	10:37	10:41	10:45

FASTER!
¡Rápido!

79

MetroExtra

Georgia Ave Limited

Buses arrive every
Los autobuses llegan cada

MONDAY-FRIDAY *LUNES-VIERNES*		SATURDAY-SUNDAY *SÁBADO-DOMINGO*	
10 MIN	6:00am - 9:00am	**15** MIN	6:00am - 7:00am
12 MIN	9:00am - 3:00pm	**12** MIN	7:00am - 9:00pm
10 MIN	3:00pm - 7:00pm		
12 MIN	7:00pm - 9:00pm		

Serves these locations
Brinda servicio a estas ubicaciones

- **Silver Spring** M metro
- Brightwood
- **Georgia Ave-Petworth** M metro
- Park View
- **Shaw-Howard U** M metro
- **Mt. Vernon Sq** M metro
- Washington Convention Center
- **Gallery Place** M metro
- Capital One Arena
- **Archives** M metro

wmata.com | 202-637-7000

M metro

How to use this timetable

- ➤ Use the map to find the stops closest to where you will get on and off the bus.
- ➤ Select the schedule (Weekday, Saturday, Sunday) for when you will travel. Along the top of the schedule, find the stop at or nearest the point where you will get on the bus. Follow that column down to the time you want to leave.
- ➤ Use the same method to find the times the bus is scheduled to arrive at the stop where you will get off the bus.
- ➤ If the bus stop is not listed, use the time shown for the bus stop before it as the time to wait at the stop.
- ➤ The end-of-the-line or last stop is listed in ALL CAPS on the schedule.

Cómo Usar este Horario

- ➤ Use este mapa para localizar las paradas más cercanas a donde se subirá y bajará del autobús.
- ➤ Seleccione el horario (Entre semana, sábado, domingo) de cuando viajará. A lo largo de la parte superior del horario, localice la parada o el punto más cercano a la parada en la que se subirá al autobús. Siga esa columna hacia abajo hasta la hora en la que desee salir.
- ➤ Utilice el mismo método para localizar las horas en que el autobús está programado para llegar a la parada en donde desea bajarse del autobús.
- ➤ Si la parada del autobús no está listada use la hora que se muestra en la parada anterior como la hora de espera en la parada.
- ➤ El final de la ruta o la última parada del autobús aparece en letras MAYÚSCULAS en el horario.

Washington
Metropolitan Area
Transit Authority

A District of Columbia,
Maryland and Virginia
Transit Partnership

79
Georgia Avenue Limited Line

Effective Sunday, September 11, 2022
A partir del domingo, 11 de septiembre de 2022

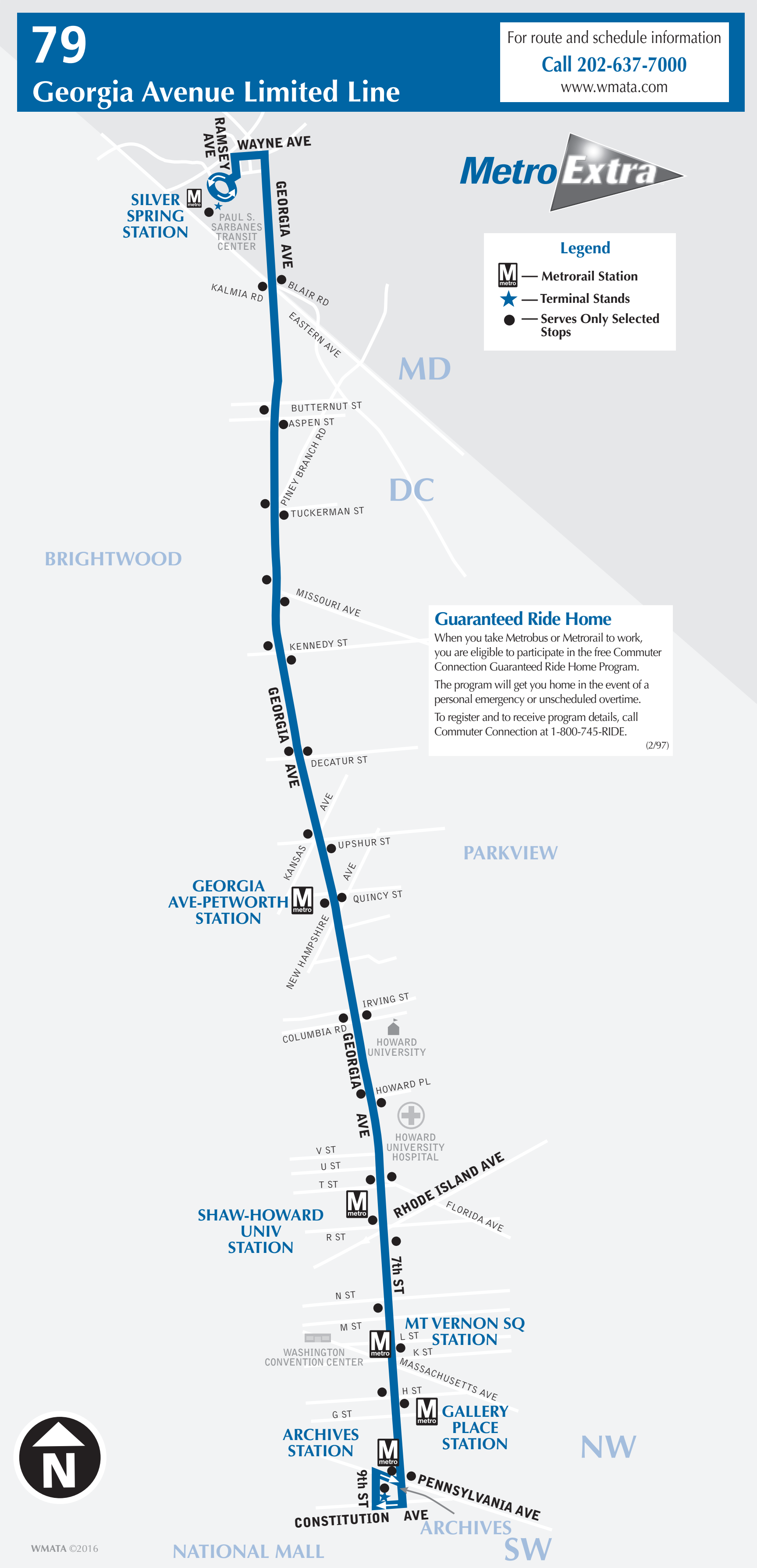
79
Georgia Avenue Limited Line
For route and schedule information
Call 202-637-7000
www.wmata.com
MetroExtra
WAYNE AVE
RAMSEY AVE
GEORGIA AVE
SILVER SPRING STATION
PAUL S. SARBANES TRANSIT CENTER
KALMIA RD
BLAIR RD
EASTERN AVE
MD
BUTTERNUT ST
ASPEN ST
PINEY BRANCH RD
DC
TUCKERMAN ST
BRIGHTWOOD
MISSOURI AVE
KENNEDY ST
GEORGIA AVE
DECATUR ST
KANSAS AVE
UPSHUR ST
PARKVIEW
GEORGIA AVE-PETWORTH STATION
QUINCY ST
NEW HAMPSHIRE AVE
IRVING ST
COLUMBIA RD
HOWARD UNIVERSITY
GEORGIA AVE
HOWARD PL
HOWARD UNIVERSITY HOSPITAL
V ST
U ST
T ST
RHODE ISLAND AVE
FLORIDA AVE
SHAW-HOWARD UNIV STATION
R ST
7th ST
N ST
M ST
MT VERNON SQ STATION
L ST
K ST
WASHINGTON CONVENTION CENTER
MASSACHUSETTS AVE
H ST
GALLERY PLACE STATION
G ST
ARCHIVES STATION
NW
9th ST
PENNSYLVANIA AVE
CONSTITUTION AVE
ARCHIVES
NATIONAL MALL
SW
N
WMATA ©2016

Legend
- M — Metrorail Station
- ★ — Terminal Stands
- ● — Serves Only Selected Stops

Guaranteed Ride Home

When you take Metrobus or Metrorail to work, you are eligible to participate in the free Commuter Connection Guaranteed Ride Home Program.

The program will get you home in the event of a personal emergency or unscheduled overtime.

To register and to receive program details, call Commuter Connection at 1-800-745-RIDE.

(2/97)

Designated Stops

Georgia Avenue Metro Extra only serves the following stops, which can be identified by the special Metro Extra bus stop signs. Route 70 will continue to provide local service to all stops on Georgia Avenue and 7th Street.

Georgia Avenue Metro Extra Designated Stops - Southbound

- Paul S. Sarbanes Transit Center Bus Bay 221 (Silver Spring station)
- Georgia Ave. NW & Eastern Ave.
- Georgia Ave. NW & Butternut St.
- Georgia Ave. NW & Piney Branch Rd.
- Georgia Ave. NW & Rock Creek Ford Rd. (Missouri Ave.)
- Georgia Ave. NW & Kennedy St.
- Georgia Ave. NW & Decatur St.
- Georgia Ave. NW & Kansas Ave
- Georgia Ave. NW & Quincy St. (Georgia Ave-Petworth Station)
- Georgia Ave. NW & Columbia Rd.
- Georgia Ave. NW & Howard Pl. (Howard University)
- 7th St. NW & T St. (Florida Ave.)
- 7th St. NW & R St. (Shaw-Howard Univ Station)
- 7th St. NW & M St.
- 7th St. NW & H St.
- 7th St. NW & Pennsylvania Ave. (Archives Station)
- 9th St. NW & Constitution Ave.

Georgia Avenue Metro Extra Designated Stops - Northbound

- 9th St. NW & Constitution Ave.
- 7th St. NW & Pennsylvania Ave. (Archives Station)
- 7th St. NW & H St. (Gallery Place Station)
- 7th St. NW & L St. (Washington Convention Center)
- 7th St. NW & Rhode Island Ave. (Shaw-Howard Univ Station)
- Georgia Ave. NW & Florida Ave.
- Georgia Ave. NW & Howard Pl. (Howard University)
- Georgia Ave. NW & Irving St.
- Georgia Ave. NW & New Hampshire Ave. (Georgia Ave-Petworth Station)
- Georgia Ave. NW & Upshur St.
- Georgia Ave. NW & Decatur St.
- Georgia Ave. NW & Kennedy St.
- Georgia Ave. NW & Missouri Ave.
- Georgia Ave. NW & Tuckerman St. (Piney Branch Rd.)
- Georgia Ave. NW & Aspen St.
- Georgia Ave. NW & Blair Rd.
- Paul S. Sarbanes Transit Center Bus Bay 221 (Silver Spring station)

How to use this timetable

- Use the map to find the stops closest to where you will get on and off the bus.
- Select the schedule (Weekday, Saturday, Sunday) for when you will travel. Along the top of the schedule, find the stop at or nearest the point where you will get on the bus. Follow that column down to the time you want to leave.
- Use the same method to find the times the bus is scheduled to arrive at the stop where you will get off the bus.
- If the bus stop is not listed, use the time shown for the bus stop before it as the time to wait at the stop.
- The end-of-the-line or last stop is listed in ALL CAPS on the schedule.

Cómo Usar este Horario

- Use este mapa para localizar las paradas más cercanas a donde se subirá y bajará del autobús.
- Seleccione el horario (Entre semana, sábado, domingo) de cuando viajará. A lo largo de la parte superior del horario, localice la parada o el punto más cercano a la parada en la que se subirá al autobús. Siga esa columna hacia abajo hasta la hora en la que desee salir.
- Utilice el mismo método para localizar las horas en que el autobús está programado para llegar a la parada en donde desea bajarse del autobús.
- Si la parada del autobús no está listada use la hora que se muestra en la parada anterior como la hora de espera en la parada.
- El final de la ruta o la última parada del autobús aparece en letras MAYÚSCULAS en el horario.

English-Español Effective 12-17-23

80

North Capitol Street Line

metrobus ♿

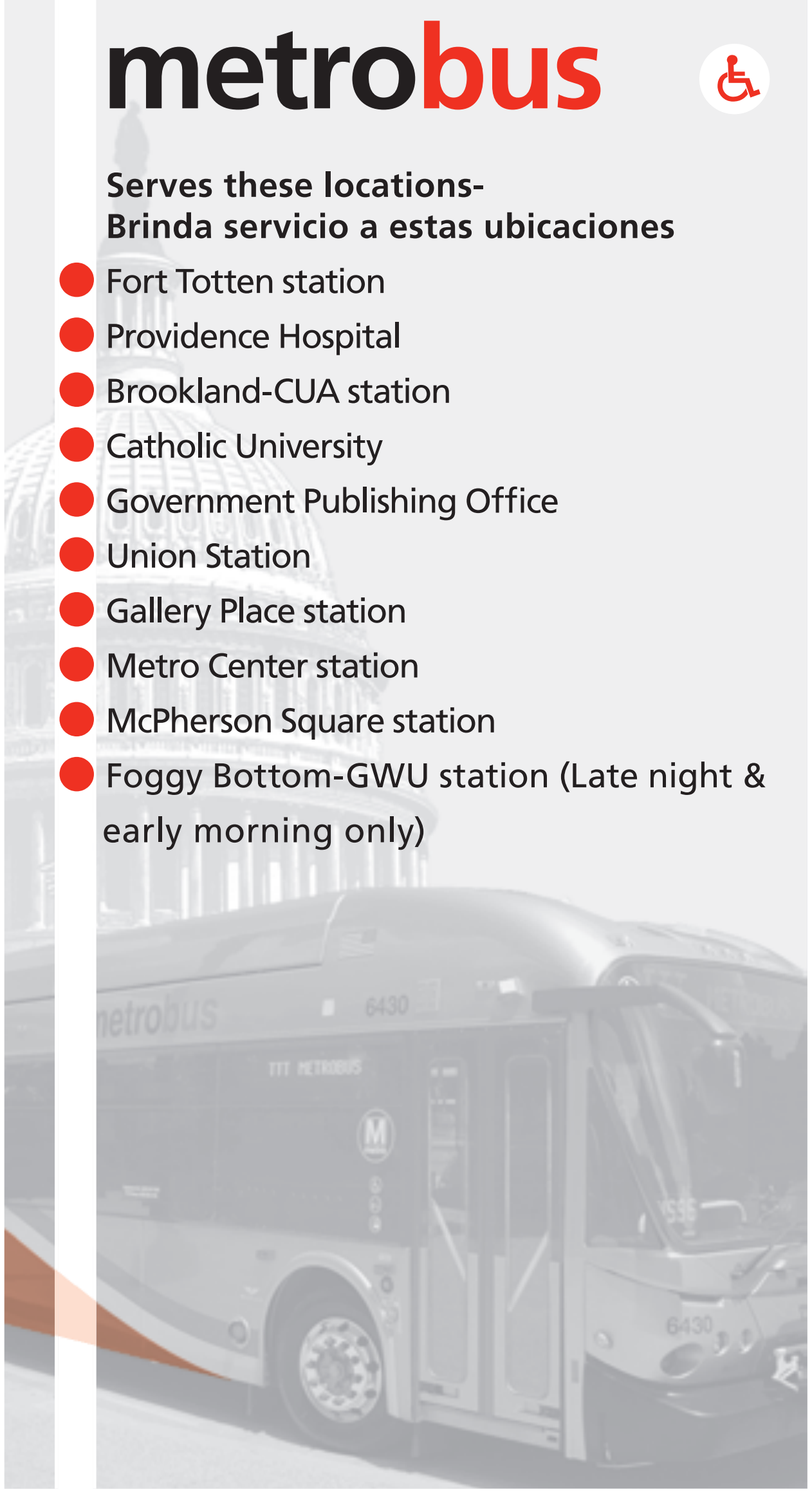

Serves these locations-
Brinda servicio a estas ubicaciones

- Fort Totten station
- Providence Hospital
- Brookland-CUA station
- Catholic University
- Government Publishing Office
- Union Station
- Gallery Place station
- Metro Center station
- McPherson Square station
- Foggy Bottom-GWU station (Late night & early morning only)

www.wmata.com
Information Anytime 202-637-7000 TTY 202-962-2033

Washington
Metropolitan Area
Transit Authority

A District of Columbia,
Maryland and Virginia
Transit Partnership

80
North Capitol Street Line

Effective Sunday, December 17, 2023
A partir del domingo, 17 de deciembre de 2023

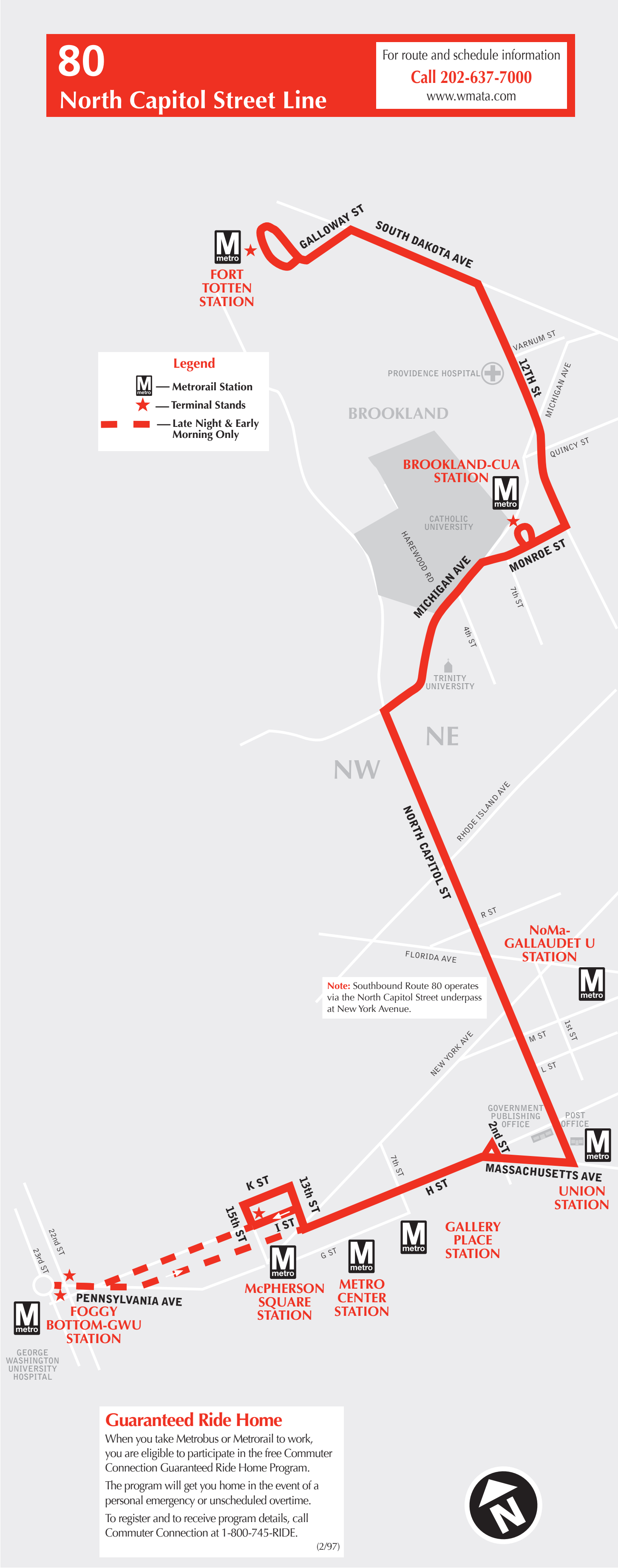
80
North Capitol Street Line
For route and schedule information
Call 202-637-7000
www.wmata.com
Legend
Metrorail Station
Terminal Stands
Late Night & Early Morning Only
FORT TOTTEN STATION
GALLOWAY ST
SOUTH DAKOTA AVE
VARNUM ST
12TH St
MICHIGAN AVE
PROVIDENCE HOSPITAL
BROOKLAND
QUINCY ST
BROOKLAND-CUA STATION
CATHOLIC UNIVERSITY
HAREWOOD RD
MICHIGAN AVE
MONROE ST
7th ST
4th ST
TRINITY UNIVERSITY
NE
NW
NORTH CAPITOL ST
RHODE ISLAND AVE
R ST
NoMa-GALLAUDET U STATION
FLORIDA AVE
NEW YORK AVE
M ST
1st ST
L ST
GOVERNMENT PUBLISHING OFFICE
POST OFFICE
2nd ST
MASSACHUSETTS AVE
UNION STATION
H ST
7th ST
GALLERY PLACE STATION
K ST
13th ST
15th ST
I ST
G ST
METRO CENTER STATION
McPHERSON SQUARE STATION
22nd ST
23rd ST
PENNSYLVANIA AVE
FOGGY BOTTOM-GWU STATION
GEORGE WASHINGTON UNIVERSITY HOSPITAL
metro
N

Note: Southbound Route 80 operates via the North Capitol Street underpass at New York Avenue.

Guaranteed Ride Home

When you take Metrobus or Metrorail to work, you are eligible to participate in the free Commuter Connection Guaranteed Ride Home Program.

The program will get you home in the event of a personal emergency or unscheduled overtime.

To register and to receive program details, call Commuter Connection at 1-800-745-RIDE.

(2/97)

80
North Capitol Street Line

Effective Sunday, December 17, 2023
A partir del domingo, 17 de deciembre de 2023

Southbound To McPherson Square

Monday thru Friday — De Lunes a viernes

Route Number	Fort Totten M	12th & Varnum Sts. NE (Providence Hospital)	Brookland -CUA M	North Capitol St. & Florida Ave. NW	North Capitol & H Sts. NW (Govt. Publishing Office)	H & 7th Sts. NW (Gallery Place) M	H & 13th Sts. NW	15th St. (W) NW between I & K Sts. (MCPHERSON SQ) M	Pennsylvania Ave. & 22nd St. NW (FOGGY BOTTOM) M
AM Service — Servicio matutino									
80	1:20	1:25	1:31	1:41	1:45	1:52	1:56	-	2:02
80	1:40	1:45	1:51	2:01	2:05	2:12	2:16	-	2:22
80	2:00	2:05	2:11	2:21	2:25	2:32	2:36	-	2:42
80	2:20	2:25	2:31	2:41	2:45	2:52	2:56	-	3:02
80	2:40	2:45	2:51	3:01	3:05	3:12	3:16	-	3:22
80	3:00	3:05	3:11	3:21	3:25	3:32	3:36	-	3:42
80	3:20	3:25	3:31	3:41	3:45	3:52	3:56	-	4:02
80	3:40	3:45	3:51	4:01	4:05	4:12	4:16	-	4:22
80	4:00	4:05	4:11	4:21	4:25	4:32	4:36	-	4:42
80	4:20	4:25	4:31	4:41	4:45	4:52	4:56	4:59	-
80	4:40	4:45	4:51	5:01	5:05	5:12	5:16	5:19	-
80	5:00	5:05	5:11	5:21	5:25	5:32	5:36	5:39	-
80	5:15	5:20	5:26	5:36	5:40	5:47	5:51	5:54	-
80	5:30	5:35	5:42	5:53	5:58	6:08	6:12	6:15	-
80	5:44	5:49	5:56	6:07	6:12	6:22	6:26	6:29	-
80	5:56	6:01	6:08	6:19	6:24	6:34	6:38	6:41	-
80	6:08	6:13	6:20	6:31	6:36	6:46	6:50	6:53	-
80	6:20	6:26	6:33	6:46	6:51	7:02	7:06	7:09	-
80	6:32	6:38	6:45	6:58	7:03	7:14	7:18	7:21	-
80	6:39	6:46	6:54	7:09	7:15	7:26	7:30	7:33	-
80	6:47	6:54	7:05	7:21	7:27	7:37	7:41	7:44	-
80	6:59	7:06	7:17	7:33	7:39	7:49	7:53	7:56	-
80	7:11	7:18	7:29	7:45	7:51	8:01	8:05	8:08	-
80	7:20	7:27	7:38	7:56	8:03	8:14	8:18	8:22	-
80	7:32	7:39	7:50	8:08	8:15	8:26	8:30	8:34	-
80	7:44	7:51	8:02	8:20	8:27	8:38	8:42	8:46	-
80	7:56	8:03	8:14	8:32	8:39	8:50	8:54	8:58	-
80	8:16	8:22	8:30	8:44	8:51	9:01	9:05	9:09	-
80	8:28	8:34	8:42	8:56	9:03	9:13	9:17	9:21	-
80	8:40	8:46	8:54	9:08	9:15	9:25	9:29	9:33	-
80	8:52	8:58	9:06	9:20	9:27	9:37	9:41	9:45	-
80	9:04	9:10	9:18	9:32	9:39	9:49	9:53	9:57	-
80	9:16	9:22	9:30	9:44	9:51	10:01	10:05	10:09	-
80	9:28	9:34	9:42	9:56	10:03	10:13	10:17	10:21	-
80	9:40	9:46	9:54	10:08	10:15	10:25	10:29	10:33	-
80	9:52	9:58	10:06	10:20	10:27	10:37	10:41	10:45	-
80	10:04	10:10	10:18	10:32	10:39	10:49	10:53	10:57	-
80	10:16	10:22	10:30	10:44	10:51	11:01	11:05	11:09	-
80	10:28	10:34	10:42	10:56	11:03	11:13	11:17	11:21	-
80	10:40	10:46	10:54	11:08	11:15	11:25	11:29	11:33	-
80	10:52	10:58	11:06	11:20	11:27	11:37	11:41	11:45	-
80	11:04	11:10	11:18	11:32	11:39	11:49	11:53	11:57	-
80	11:16	11:22	11:30	11:44	11:51	12:01	12:05	12:09	-
80	11:28	11:34	11:42	11:56	12:03	12:13	12:17	12:21	-
80	11:40	11:46	11:55	12:10	12:17	12:28	12:32	12:36	-
80	11:52	11:58	12:07	12:22	12:29	12:40	12:44	12:48	-

80

North Capitol Street Line

Effective Sunday, December 17, 2023

A partir del domingo, 17 de deciembre de 2023

Southbound To McPherson Square

Monday thru Friday — De Lunes a viernes

Route Number	Fort Totten M	12th & Varnum Sts. NE (Providence Hospital)	Brookland -CUA M	North Capitol St. & Florida Ave. NW	North Capitol & H Sts. NW (Govt. Publishing Office)	H & 7th Sts. NW (Gallery Place) M	H & 13th Sts. NW	15th St. (W) NW between I & K Sts. (MCPHER-SON SQ) M	Pennsylvania Ave. & 22nd St. NW (FOGGY BOTTOM) M
PM Service — Servicio vespertino									
80	12:04	12:10	12:19	12:34	12:41	12:52	12:56	1:00	-
80	12:16	12:22	12:31	12:46	12:53	1:04	1:08	1:12	-
80	12:28	12:34	12:43	12:58	1:05	1:16	1:20	1:24	-
80	12:40	12:46	12:55	1:10	1:17	1:28	1:32	1:36	-
80	12:52	12:58	1:07	1:22	1:29	1:40	1:44	1:48	-
80	1:04	1:10	1:19	1:34	1:41	1:52	1:56	2:00	-
80	1:16	1:22	1:31	1:46	1:53	2:04	2:08	2:12	-
80	1:28	1:34	1:43	1:58	2:05	2:16	2:20	2:24	-
80	1:40	1:46	1:55	2:10	2:17	2:28	2:32	2:36	-
80	1:52	1:58	2:07	2:22	2:29	2:40	2:44	2:48	-
80	2:04	2:10	2:19	2:34	2:41	2:52	2:56	3:00	-
80	2:12	2:18	2:28	2:44	2:52	3:04	3:09	3:14	-
80	2:24	2:30	2:40	2:56	3:04	3:16	3:21	3:26	-
80	2:36	2:42	2:52	3:08	3:16	3:28	3:33	3:38	-
80	2:48	2:54	3:04	3:20	3:28	3:40	3:45	3:50	-
80	3:00	3:06	3:16	3:32	3:40	3:52	3:57	4:02	-
80	3:12	3:18	3:28	3:44	3:52	4:04	4:09	4:14	-
80	3:24	3:30	3:40	3:56	4:04	4:16	4:21	4:26	-
80	3:36	3:42	3:52	4:08	4:16	4:28	4:33	4:38	-
80	3:48	3:54	4:04	4:20	4:28	4:40	4:45	4:50	-
80	4:00	4:06	4:16	4:32	4:40	4:52	4:57	5:02	-
80	4:12	4:18	4:28	4:44	4:52	5:04	5:09	5:14	-
80	4:24	4:31	4:40	4:55	5:00	5:10	5:14	5:19	-
80	4:36	4:43	4:52	5:07	5:12	5:22	5:26	5:31	-
80	4:46	4:53	5:02	5:17	5:22	5:32	5:36	5:41	-
80	4:56	5:03	5:12	5:27	5:32	5:42	5:46	5:51	-
80	5:08	5:15	5:24	5:39	5:44	5:54	5:58	6:03	-
80	5:20	5:27	5:36	5:51	5:56	6:06	6:10	6:15	-
80	5:32	5:39	5:48	6:03	6:08	6:18	6:22	6:27	-
80	5:44	5:51	6:00	6:15	6:20	6:30	6:34	6:39	-
80	5:56	6:03	6:12	6:27	6:32	6:42	6:46	6:51	-
80	6:08	6:15	6:24	6:39	6:44	6:54	6:58	7:03	-
80	6:20	6:26	6:35	6:48	6:53	7:02	7:06	7:10	-
80	6:32	6:38	6:47	7:00	7:05	7:14	7:18	7:22	-
80	6:40	6:46	6:53	7:04	7:08	7:16	7:19	7:24	-
80	6:52	6:58	7:05	7:16	7:20	7:28	7:31	7:36	-
80	7:04	7:10	7:17	7:28	7:32	7:40	7:43	7:48	-
80	7:16	7:22	7:29	7:40	7:44	7:52	7:55	8:00	-
80	7:28	7:34	7:41	7:52	7:56	8:04	8:07	8:12	-
80	7:40	7:46	7:53	8:04	8:08	8:16	8:19	8:24	-
80	7:52	7:58	8:05	8:16	8:20	8:28	8:31	8:36	-
80	8:04	8:10	8:17	8:28	8:32	8:40	8:43	8:48	-
80	8:16	8:22	8:29	8:40	8:44	8:52	8:55	9:00	-
80	8:28	8:34	8:41	8:52	8:56	9:04	9:07	9:12	-
80	8:40	8:46	8:53	9:04	9:08	9:16	9:19	9:24	-
80	8:52	8:58	9:05	9:16	9:20	9:28	9:31	9:36	-
80	9:05	9:11	9:18	9:29	9:33	9:41	9:44	9:49	-
80	9:20	9:26	9:33	9:44	9:48	9:56	9:59	10:04	-
80	9:40	9:46	9:53	10:04	10:08	10:16	10:19	10:24	-
80	10:00	10:05	10:11	10:20	10:23	10:31	10:34	10:38	-
80	10:20	10:25	10:31	10:40	10:43	10:51	10:54	10:58	-
80	10:40	10:45	10:51	11:00	11:03	11:11	11:14	11:18	-
80	11:00	11:05	11:11	11:20	11:23	11:30	11:33	11:37	-
80	11:20	11:25	11:31	11:38	11:41	11:48	11:51	-	11:57
80	11:40	11:45	11:51	11:58	12:01	12:08	12:11	-	12:17
After Midnight Service — Servicio después de la medianoche									
80	12:00	12:05	12:11	12:18	12:21	12:28	12:31	-	12:37
80	12:20	12:24	12:29	12:37	12:40	12:47	12:50	-	12:56
80	12:40	12:44	12:49	12:57	1:00	1:07	1:10	-	1:16
80	1:00	1:04	1:09	1:17	1:20	1:27	1:30	-	1:36

80

North Capitol Street Line

Effective Sunday, December 17, 2023

A partir del domingo, 17 de deciembre de 2023

Northbound To Fort Totten station

Monday thru Friday — De Lunes a viernes

Route Number	Pennsylvania Ave. & 22nd St. NW (Foggy Bottom) M	15th St. (W) NW between I & K Sts. (McPherson Sq) M	K & 13th Sts. NW	H & 7th Sts. NW (Gallery Place) M	North Capitol & H Sts. NE (Govt. Publishing Office)	North Capitol St. & Florida Ave. NE	Brookland-CUA M	12th & Varnum Sts. NE (Providence Hospital)	FORT TOTTEN M
AM Service — Servicio matutino									
80	2:15	-	-	2:23	2:31	2:37	2:49	2:54	3:01
80	2:35	-	-	2:43	2:51	2:57	3:09	3:14	3:21
80	2:55	-	-	3:03	3:11	3:17	3:29	3:34	3:41
80	3:15	-	-	3:23	3:31	3:37	3:49	3:54	4:01
80	3:35	-	-	3:43	3:51	3:57	4:09	4:14	4:21
80	3:55	-	-	4:03	4:11	4:17	4:29	4:34	4:41
80	4:15	-	-	4:23	4:31	4:37	4:49	4:54	5:01
80	4:35	-	-	4:43	4:51	4:57	5:09	5:14	5:21
80	4:55	-	-	5:03	5:11	5:17	5:29	5:34	5:41
80	-	5:15	5:17	5:22	5:30	5:36	5:48	5:53	6:00
80	-	5:30	5:32	5:37	5:45	5:51	6:03	6:08	6:15
80	-	5:50	5:52	5:57	6:05	6:11	6:23	6:28	6:35
80	-	6:10	6:12	6:17	6:25	6:31	6:43	6:48	6:55
80	-	6:28	6:30	6:36	6:45	6:53	7:08	7:15	7:24
80	-	6:43	6:45	6:51	7:00	7:08	7:23	7:30	7:39
80	-	6:56	6:58	7:04	7:13	7:21	7:36	7:43	7:52
80	-	7:05	7:08	7:15	7:25	7:33	7:47	7:53	8:00
80	-	7:17	7:20	7:27	7:37	7:45	7:59	8:05	8:12
80	-	7:29	7:32	7:39	7:49	7:57	8:11	8:17	8:24
80	-	7:41	7:44	7:51	8:01	8:09	8:23	8:29	8:36
80	-	7:53	7:56	8:03	8:13	8:21	8:35	8:41	8:48
80	-	8:05	8:08	8:15	8:25	8:33	8:47	8:53	9:00
80	-	8:17	8:20	8:27	8:37	8:45	8:59	9:05	9:12
80	-	8:29	8:32	8:39	8:49	8:57	9:11	9:17	9:24
80	-	8:41	8:44	8:51	9:01	9:09	9:23	9:29	9:36
80	-	8:53	8:56	9:03	9:13	9:21	9:35	9:41	9:48
80	-	9:05	9:08	9:15	9:25	9:33	9:47	9:53	10:00
80	-	9:17	9:20	9:27	9:37	9:45	9:59	10:05	10:12
80	-	9:29	9:32	9:39	9:49	9:57	10:11	10:17	10:24
80	-	9:41	9:44	9:51	10:01	10:09	10:23	10:29	10:36
80	-	9:53	9:56	10:03	10:13	10:21	10:35	10:41	10:48
80	-	10:05	10:08	10:15	10:25	10:33	10:47	10:53	11:00
80	-	10:17	10:20	10:27	10:37	10:45	10:59	11:05	11:12
80	-	10:29	10:32	10:39	10:49	10:57	11:11	11:17	11:24
80	-	10:41	10:44	10:51	11:01	11:09	11:23	11:29	11:36
80	-	10:53	10:56	11:03	11:13	11:21	11:35	11:41	11:48
80	-	11:05	11:08	11:15	11:25	11:33	11:47	11:53	12:00
80	-	11:17	11:20	11:27	11:37	11:45	11:59	12:05	12:12
80	-	11:29	11:32	11:39	11:49	11:57	12:11	12:17	12:24
80	-	11:41	11:44	11:51	12:01	12:09	12:23	12:29	12:36
80	-	11:53	11:56	12:03	12:13	12:21	12:35	12:41	12:48

80

North Capitol Street Line

Effective Sunday, December 17, 2023

A partir del domingo, 17 de deciembre de 2023

Northbound To Fort Totten station

Monday thru Friday — De Lunes a viernes

Route Number	Pennsylvania Ave. & 22nd St. NW (Foggy Bottom) M	15th St. (W) NW between I & K Sts. (McPherson Sq) M	K & 13th Sts. NW	H & 7th Sts. NW (Gallery Place) M	North Capitol & H Sts. NE (Govt. Publishing Office)	North Capitol St. & Florida Ave. NE	Brookland-CUA M	12th & Varnum Sts. NE (Providence Hospital)	FORT TOTTEN M
PM Service — Servicio vespertino									
80	-	12:04	12:07	12:14	12:25	12:34	12:51	12:58	1:06
80	-	12:16	12:19	12:26	12:37	12:46	1:03	1:10	1:18
80	-	12:28	12:31	12:38	12:49	12:58	1:15	1:22	1:30
80	-	12:40	12:43	12:50	1:01	1:10	1:27	1:34	1:42
80	-	12:52	12:55	1:02	1:13	1:22	1:39	1:46	1:54
80	-	1:04	1:07	1:14	1:25	1:34	1:51	1:58	2:06
80	-	1:16	1:19	1:26	1:37	1:46	2:03	2:10	2:18
80	-	1:28	1:31	1:38	1:49	1:58	2:15	2:22	2:30
80	-	1:40	1:43	1:50	2:01	2:10	2:27	2:34	2:42
80	-	1:52	1:55	2:02	2:13	2:22	2:39	2:46	2:54
80	-	2:04	2:07	2:14	2:25	2:34	2:51	2:58	3:06
80	-	2:16	2:19	2:26	2:37	2:46	3:03	3:10	3:18
80	-	2:28	2:31	2:38	2:49	2:58	3:15	3:22	3:30
80	-	2:40	2:43	2:50	3:01	3:10	3:27	3:34	3:42
80	-	2:52	2:55	3:02	3:13	3:22	3:39	3:46	3:54
80	-	3:04	3:07	3:14	3:25	3:34	3:51	3:58	4:06
80	-	3:16	3:19	3:26	3:37	3:46	4:03	4:10	4:18
80	-	3:28	3:31	3:38	3:49	3:58	4:15	4:22	4:30
80	-	3:40	3:43	3:50	4:01	4:10	4:27	4:34	4:42
80	-	3:52	3:55	4:02	4:13	4:22	4:39	4:46	4:54
80	-	4:04	4:07	4:14	4:25	4:34	4:51	4:58	5:06
80	-	4:16	4:19	4:26	4:37	4:46	5:03	5:10	5:18
80	-	4:28	4:31	4:38	4:49	4:58	5:15	5:22	5:30
80	-	4:40	4:44	4:52	5:01	5:08	5:22	5:28	5:34
80	-	4:52	4:56	5:04	5:13	5:20	5:34	5:40	5:46
80	-	5:04	5:08	5:16	5:25	5:32	5:46	5:52	5:58
80	-	5:16	5:20	5:28	5:37	5:44	5:58	6:04	6:10
80	-	5:28	5:32	5:40	5:49	5:56	6:10	6:16	6:22
80	-	5:40	5:44	5:52	6:01	6:08	6:22	6:28	6:34
80	-	5:52	5:56	6:04	6:13	6:20	6:34	6:40	6:46
80	-	6:04	6:08	6:16	6:25	6:32	6:46	6:52	6:58
80	-	6:16	6:20	6:28	6:37	6:44	6:58	7:04	7:10
80	-	6:32	6:35	6:41	6:49	6:55	7:08	7:13	7:19
80	-	6:44	6:47	6:53	7:01	7:07	7:20	7:25	7:31
80	-	6:56	6:59	7:05	7:13	7:19	7:32	7:37	7:43
80	-	7:08	7:11	7:17	7:25	7:31	7:44	7:49	7:55
80	-	7:20	7:23	7:29	7:37	7:43	7:56	8:01	8:07
80	-	7:32	7:35	7:41	7:49	7:55	8:08	8:13	8:19
80	-	7:45	7:48	7:54	8:01	8:07	8:19	8:24	8:30
80	-	7:57	8:00	8:06	8:13	8:19	8:31	8:36	8:42
80	-	8:09	8:12	8:18	8:25	8:31	8:43	8:48	8:54
80	-	8:21	8:24	8:30	8:37	8:43	8:55	9:00	9:06
80	-	8:33	8:36	8:42	8:49	8:55	9:07	9:12	9:18
80	-	8:45	8:48	8:54	9:01	9:07	9:19	9:24	9:30
80	-	8:57	9:00	9:06	9:13	9:19	9:31	9:36	9:42
80	-	9:15	9:18	9:24	9:31	9:37	9:49	9:54	10:00
80	-	9:35	9:38	9:44	9:51	9:57	10:09	10:14	10:20
80	-	9:55	9:58	10:03	10:10	10:15	10:26	10:31	10:37
80	-	10:15	10:18	10:23	10:30	10:35	10:46	10:51	10:57
80	-	10:35	10:38	10:43	10:50	10:55	11:06	11:11	11:17
80	-	10:55	10:58	11:03	11:10	11:15	11:26	11:31	11:37
80	-	11:15	11:18	11:23	11:30	11:35	11:46	11:51	11:57
80	-	11:35	11:38	11:43	11:50	11:55	12:06	12:11	12:17
80	-	11:55	11:58	12:03	12:10	12:15	12:26	12:31	12:37
After Midnight Service — Servicio después de la medianoche									
80	12:15	-	-	12:23	12:29	12:33	12:42	12:46	12:51
80	12:35	-	-	12:43	12:49	12:53	1:02	1:06	1:11
80	12:55	-	-	1:03	1:09	1:13	1:22	1:26	1:31
80	1:15	-	-	1:23	1:29	1:33	1:42	1:46	1:51
80	1:35	-	-	1:43	1:49	1:53	2:02	2:06	2:11
80	1:55	-	-	2:03	2:09	2:13	2:22	2:26	2:31

80
North Capitol Street Line

Effective Sunday, December 17, 2023
A partir del domingo, 17 de deciembre de 2023

Southbound To McPherson Square
Saturday — Sábados

Route Number	Fort Totten M	12th & Varnum Sts. NE (Providence Hospital)	Brookland-CUA M	North Capitol St. & Florida Ave. NW	North Capitol & H Sts. NW (Govt. Publishing Office)	H & 7th Sts. NW (Gallery Place) M	H & 13th Sts. NW	15th St. (W) NW between I & K Sts. (MCPHERSON SQ) M	Pennsylvania Ave. & 22nd St. NW (FOGGY BOTTOM) M
AM Service — Servicio matutino									
80	1:20	1:25	1:30	1:38	1:41	1:48	1:51	-	1:57
80	1:40	1:45	1:50	1:58	2:01	2:08	2:11	-	2:17
80	2:00	2:05	2:10	2:18	2:21	2:28	2:31	-	2:37
80	2:20	2:25	2:30	2:38	2:41	2:48	2:51	-	2:57
80	2:40	2:45	2:50	2:58	3:01	3:08	3:11	-	3:17
80	3:00	3:05	3:10	3:18	3:21	3:28	3:31	-	3:37
80	3:20	3:25	3:30	3:38	3:41	3:48	3:51	-	3:57
80	3:40	3:45	3:50	3:58	4:01	4:08	4:11	-	4:17
80	4:00	4:05	4:10	4:18	4:21	4:28	4:31	-	4:37
80	4:20	4:25	4:30	4:38	4:41	4:48	4:51	-	4:57
80	4:40	4:45	4:50	4:58	5:01	5:08	5:11	-	5:17
80	5:00	5:05	5:10	5:19	5:22	5:29	5:32	-	5:38
80	5:20	5:25	5:30	5:39	5:42	5:49	5:52	-	5:58
80	5:40	5:45	5:50	5:59	6:02	6:09	6:12	-	6:18
80	6:00	6:07	6:13	6:24	6:29	6:38	6:41	-	6:47
80	6:20	6:27	6:33	6:44	6:49	6:58	7:01	7:08	-
80	6:40	6:47	6:53	7:04	7:09	7:18	7:21	7:28	-
80	7:00	7:07	7:13	7:24	7:29	7:38	7:41	7:48	-
80	7:12	7:19	7:25	7:36	7:41	7:50	7:53	8:00	-
80	7:24	7:31	7:37	7:48	7:53	8:02	8:05	8:12	-
80	7:36	7:41	7:47	7:57	8:01	8:09	8:12	8:18	-
80	7:48	7:53	7:59	8:09	8:13	8:21	8:24	8:30	-
80	8:00	8:05	8:11	8:21	8:25	8:33	8:36	8:42	-
80	8:09	8:15	8:22	8:34	8:39	8:49	8:53	9:00	-
80	8:21	8:27	8:34	8:46	8:51	9:01	9:05	9:12	-
80	8:33	8:39	8:46	8:58	9:03	9:13	9:17	9:24	-
80	8:45	8:51	8:58	9:10	9:15	9:25	9:29	9:36	-
80	8:57	9:03	9:10	9:22	9:27	9:37	9:41	9:48	-
80	9:09	9:15	9:22	9:34	9:39	9:49	9:53	10:00	-
80	9:21	9:27	9:34	9:46	9:51	10:01	10:05	10:12	-
80	9:33	9:39	9:46	9:58	10:03	10:13	10:17	10:24	-
80	9:45	9:51	9:58	10:10	10:15	10:25	10:29	10:36	-
80	9:57	10:03	10:10	10:22	10:27	10:37	10:41	10:48	-
80	10:09	10:15	10:22	10:34	10:39	10:49	10:53	11:00	-
80	10:21	10:27	10:34	10:46	10:51	11:01	11:05	11:12	-
80	10:30	10:36	10:44	10:57	11:03	11:13	11:17	11:23	-
80	10:42	10:48	10:56	11:09	11:15	11:25	11:29	11:35	-
80	10:54	11:00	11:08	11:21	11:27	11:37	11:41	11:47	-
80	11:06	11:12	11:20	11:33	11:39	11:49	11:53	11:59	-
80	11:18	11:24	11:32	11:45	11:51	12:01	12:05	12:11	-
80	11:30	11:36	11:44	11:57	12:03	12:13	12:17	12:23	-
80	11:42	11:48	11:56	12:09	12:15	12:25	12:29	12:35	-
80	11:54	12:00	12:08	12:21	12:27	12:37	12:41	12:47	-
PM Service — Servicio vespertino									
80	12:06	12:12	12:20	12:33	12:39	12:49	12:53	12:59	-
80	12:18	12:24	12:32	12:45	12:51	1:01	1:05	1:11	-
80	12:30	12:36	12:44	12:57	1:03	1:13	1:17	1:23	-
80	12:42	12:48	12:56	1:09	1:15	1:25	1:29	1:35	-
80	12:54	1:00	1:08	1:21	1:27	1:37	1:41	1:47	-
80	1:06	1:12	1:20	1:33	1:39	1:49	1:53	1:59	-
80	1:18	1:24	1:32	1:45	1:51	2:01	2:05	2:11	-
80	1:30	1:36	1:44	1:57	2:03	2:13	2:17	2:23	-

On five Federal holidays, Juneteenth, Columbus Day, Veterans' Day, Martin Luther King, Jr. Day, and Presidents' Day, the Saturday schedule will be in effect. Metrobus proveerá servicio con horario de sábado durante los cinco días festivos de Juneteenth, Columbus Day, Veterans Day, Martin Luther King Jr. Day, y Presidents' Day.

Southbound To McPherson Square
Saturday — Sábados

Route Number	Fort Totten M	12th & Varnum Sts. NE (Providence Hospital)	Brookland-CUA M	North Capitol St. & Florida Ave. NW	North Capitol & H Sts. NW (Govt. Publishing Office)	H & 7th Sts. NW (Gallery Place) M	H & 13th Sts. NW	15th St. (W) NW between I & K Sts. (MCPHERSON SQ) M	Pennsylvania Ave. & 22nd St. NW (FOGGY BOTTOM) M
PM Service — Servicio vespertino									
80	1:42	1:48	1:56	2:09	2:15	2:25	2:29	2:35	-
80	1:54	2:00	2:08	2:21	2:27	2:37	2:41	2:47	-
80	2:06	2:12	2:20	2:33	2:39	2:49	2:53	2:59	-
80	2:18	2:24	2:32	2:45	2:51	3:01	3:05	3:11	-
80	2:28	2:35	2:44	2:58	3:03	3:14	3:18	3:25	-
80	2:40	2:47	2:56	3:10	3:15	3:26	3:30	3:37	-
80	2:52	2:59	3:08	3:22	3:27	3:38	3:42	3:49	-
80	3:04	3:11	3:20	3:34	3:39	3:50	3:54	4:01	-
80	3:16	3:23	3:32	3:46	3:51	4:02	4:06	4:13	-
80	3:28	3:35	3:44	3:58	4:03	4:14	4:18	4:25	-
80	3:40	3:47	3:56	4:10	4:15	4:26	4:30	4:37	-
80	3:52	3:59	4:08	4:22	4:27	4:38	4:42	4:49	-
80	4:04	4:11	4:20	4:34	4:39	4:50	4:54	5:01	-
80	4:16	4:23	4:32	4:46	4:51	5:02	5:06	5:13	-
80	4:28	4:35	4:44	4:58	5:03	5:14	5:18	5:25	-
80	4:40	4:47	4:56	5:10	5:15	5:26	5:30	5:37	-
80	4:52	4:59	5:08	5:22	5:27	5:38	5:42	5:49	-
80	5:04	5:11	5:19	5:32	5:36	5:46	5:50	5:57	-
80	5:16	5:23	5:31	5:44	5:48	5:58	6:02	6:09	-
80	5:28	5:35	5:43	5:56	6:00	6:10	6:14	6:21	-
80	5:40	5:47	5:55	6:08	6:12	6:22	6:26	6:33	-
80	5:52	5:59	6:07	6:20	6:24	6:34	6:38	6:45	-
80	6:04	6:09	6:17	6:29	6:34	6:43	6:47	6:53	-
80	6:16	6:21	6:29	6:41	6:46	6:55	6:59	7:05	-
80	6:28	6:33	6:41	6:53	6:58	7:07	7:11	7:17	-
80	6:40	6:45	6:53	7:05	7:10	7:19	7:23	7:29	-
80	6:52	6:57	7:05	7:17	7:22	7:31	7:35	7:41	-
80	7:04	7:09	7:17	7:29	7:34	7:43	7:47	7:53	-
80	7:16	7:21	7:29	7:41	7:46	7:55	7:59	8:05	-
80	7:28	7:33	7:41	7:53	7:58	8:07	8:11	8:17	-
80	7:40	7:45	7:53	8:05	8:10	8:19	8:23	8:29	-
80	7:52	7:57	8:05	8:17	8:22	8:31	8:35	8:41	-
80	8:04	8:09	8:17	8:29	8:34	8:43	8:47	8:53	-
80	8:16	8:21	8:29	8:41	8:46	8:55	8:59	9:05	-
80	8:28	8:33	8:41	8:53	8:58	9:07	9:11	9:17	-
80	8:40	8:45	8:53	9:05	9:10	9:19	9:23	9:29	-
80	8:52	8:57	9:05	9:17	9:22	9:31	9:35	9:41	-
80	9:09	9:14	9:22	9:34	9:39	9:48	9:52	9:58	-
80	9:24	9:29	9:37	9:49	9:54	10:03	10:07	10:13	-
80	9:40	9:45	9:51	10:00	10:03	10:11	10:14	10:20	-
80	10:00	10:05	10:11	10:20	10:23	10:31	10:34	10:40	-
80	10:20	10:25	10:31	10:40	10:43	10:51	10:54	11:00	-
80	10:40	10:45	10:51	11:00	11:03	11:11	11:14	11:20	-
80	11:00	11:05	11:11	11:20	11:23	11:31	11:34	11:40	-
80	11:20	11:25	11:31	11:40	11:44	11:51	11:54	11:59	-
80	11:40	11:45	11:51	12:00	12:04	12:11	12:14	12:19	-
After Midnight Service — Servicio después de la medianoche									
80	12:00	12:05	12:11	12:20	12:24	12:31	12:34	12:39	-
80	12:20	12:24	12:30	12:38	12:41	12:48	12:51	-	12:57
80	12:40	12:44	12:50	12:58	1:01	1:08	1:11	-	1:17
80	1:00	1:04	1:10	1:18	1:21	1:28	1:31	-	1:37

80

North Capitol Street Line

Effective Sunday, December 17, 2023

A partir del domingo, 17 de deciembre de 2023

Northbound To Fort Totten station

Saturday — Sábados

Route Number	Pennsylvania Ave. & 22nd St. NW (Foggy Bottom) Ⓜ	15th St. (W) NW between I & K Sts. (McPherson Sq) Ⓜ	K & 13th Sts. NW	H & 7th Sts. NW (Gallery Place) Ⓜ	North Capitol & H Sts. NE (Govt. Publishing Office)	North Capitol St. & Florida Ave. NE	Brookland-CUA Ⓜ	12th & Varnum Sts. NE (Providence Hospital)	FORT TOTTEN Ⓜ
AM Service — Servicio matutino									
80	2:15	-	-	2:23	2:29	2:34	2:44	2:48	2:54
80	2:35	-	-	2:43	2:49	2:54	3:04	3:08	3:14
80	2:55	-	-	3:03	3:09	3:14	3:24	3:28	3:34
80	3:15	-	-	3:23	3:29	3:34	3:44	3:48	3:54
80	3:35	-	-	3:43	3:49	3:54	4:04	4:08	4:14
80	3:55	-	-	4:03	4:09	4:14	4:24	4:28	4:34
80	4:15	-	-	4:23	4:29	4:34	4:44	4:48	4:54
80	4:35	-	-	4:43	4:49	4:54	5:04	5:08	5:14
80	4:55	-	-	5:03	5:09	5:14	5:24	5:28	5:34
80	5:15	-	-	5:23	5:29	5:34	5:44	5:48	5:54
80	5:35	-	-	5:43	5:49	5:54	6:04	6:08	6:14
80	5:55	-	-	6:03	6:09	6:14	6:24	6:28	6:34
80	6:15	-	-	6:23	6:29	6:34	6:44	6:48	6:54
80	6:35	-	-	6:43	6:51	6:57	7:09	7:14	7:20
80	6:55	-	-	7:03	7:11	7:17	7:29	7:34	7:40
80	7:05	-	-	7:13	7:21	7:27	7:39	7:44	7:50
80	-	7:17	7:19	7:24	7:32	7:38	7:50	7:55	8:01
80	-	7:29	7:31	7:36	7:44	7:50	8:02	8:07	8:13
80	-	7:41	7:43	7:48	7:56	8:02	8:14	8:19	8:25
80	-	7:53	7:55	8:00	8:08	8:14	8:26	8:31	8:37
80	-	8:05	8:07	8:12	8:20	8:26	8:38	8:43	8:49
80	-	8:17	8:19	8:24	8:32	8:38	8:50	8:55	9:01
80	-	8:29	8:31	8:36	8:44	8:50	9:02	9:07	9:13
80	-	8:41	8:43	8:48	8:56	9:02	9:14	9:19	9:25
80	-	8:53	8:55	9:00	9:08	9:14	9:26	9:31	9:37
80	-	9:05	9:07	9:12	9:20	9:26	9:38	9:43	9:49
80	-	9:17	9:19	9:24	9:32	9:38	9:50	9:55	10:01
80	-	9:27	9:29	9:35	9:44	9:52	10:06	10:11	10:17
80	-	9:39	9:41	9:47	9:56	10:04	10:18	10:23	10:29
80	-	9:51	9:53	9:59	10:08	10:16	10:30	10:35	10:41
80	-	10:03	10:05	10:11	10:20	10:28	10:42	10:47	10:53
80	-	10:15	10:17	10:23	10:32	10:40	10:54	10:59	11:05
80	-	10:27	10:29	10:35	10:44	10:52	11:06	11:11	11:17
80	-	10:39	10:41	10:47	10:56	11:04	11:18	11:23	11:29
80	-	10:51	10:53	10:59	11:08	11:16	11:30	11:35	11:41
80	-	11:03	11:05	11:11	11:20	11:28	11:42	11:47	11:53
80	-	11:15	11:17	11:23	11:32	11:40	11:54	11:59	12:05
80	-	11:25	11:27	11:34	11:44	11:52	12:06	12:11	12:17
80	-	11:37	11:39	11:46	11:56	12:04	12:18	12:23	12:29
80	-	11:49	11:51	11:58	12:08	12:16	12:30	12:35	12:41
PM Service — Servicio vespertino									
80	-	12:01	12:03	12:10	12:20	12:28	12:42	12:47	12:53
80	-	12:13	12:15	12:22	12:32	12:40	12:54	12:59	1:05
80	-	12:25	12:27	12:34	12:44	12:52	1:06	1:11	1:17
80	-	12:37	12:39	12:46	12:56	1:04	1:18	1:23	1:29
80	-	12:49	12:51	12:58	1:08	1:16	1:30	1:35	1:41
80	-	1:01	1:03	1:10	1:20	1:28	1:42	1:47	1:53
80	-	1:13	1:15	1:22	1:32	1:40	1:54	1:59	2:05
80	-	1:25	1:27	1:34	1:44	1:52	2:06	2:11	2:17

On five Federal holidays, Juneteenth, Columbus Day, Veterans' Day, Martin Luther King, Jr. Day, and Presidents' Day, the Saturday schedule will be in effect. Metrobus proveerá servicio con horario de sábado durante los cinco días festivos de Juneteenth, Columbus Day, Veterans Day, Martin Luther King Jr. Day, y Presidents' Day.

Northbound To Fort Totten station

Saturday — Sábados

Route Number	Pennsylvania Ave. & 22nd St. NW (Foggy Bottom) Ⓜ	15th St. (W) NW between I & K Sts. (McPherson Sq) Ⓜ	K & 13th Sts. NW	H & 7th Sts. NW (Gallery Place) Ⓜ	North Capitol & H Sts. NE (Govt. Publishing Office)	North Capitol St. & Florida Ave. NE	Brookland-CUA Ⓜ	12th & Varnum Sts. NE (Providence Hospital)	FORT TOTTEN Ⓜ
PM Service — Servicio vespertino									
80	-	1:37	1:39	1:46	1:56	2:04	2:18	2:23	2:29
80	-	1:49	1:51	1:58	2:08	2:16	2:30	2:35	2:41
80	-	2:01	2:03	2:10	2:20	2:28	2:42	2:47	2:53
80	-	2:13	2:15	2:22	2:32	2:40	2:54	2:59	3:05
80	-	2:25	2:27	2:34	2:44	2:52	3:06	3:11	3:17
80	-	2:37	2:39	2:46	2:56	3:04	3:18	3:23	3:29
80	-	2:49	2:51	2:58	3:08	3:16	3:30	3:35	3:41
80	-	3:01	3:03	3:10	3:20	3:28	3:42	3:47	3:53
80	-	3:13	3:15	3:22	3:32	3:40	3:54	3:59	4:05
80	-	3:25	3:27	3:34	3:44	3:52	4:06	4:11	4:17
80	-	3:37	3:39	3:46	3:56	4:04	4:18	4:23	4:29
80	-	3:49	3:51	3:58	4:08	4:16	4:30	4:35	4:41
80	-	4:01	4:03	4:10	4:20	4:28	4:42	4:47	4:53
80	-	4:13	4:15	4:22	4:32	4:40	4:54	4:59	5:05
80	-	4:25	4:28	4:35	4:44	4:51	5:05	5:10	5:16
80	-	4:37	4:40	4:47	4:56	5:03	5:17	5:22	5:28
80	-	4:49	4:52	4:59	5:08	5:15	5:29	5:34	5:40
80	-	5:01	5:04	5:11	5:20	5:27	5:41	5:46	5:52
80	-	5:13	5:16	5:23	5:32	5:39	5:53	5:58	6:04
80	-	5:25	5:28	5:35	5:44	5:51	6:05	6:10	6:16
80	-	5:37	5:40	5:47	5:56	6:03	6:17	6:22	6:28
80	-	5:49	5:52	5:59	6:08	6:15	6:29	6:34	6:40
80	-	6:01	6:04	6:11	6:20	6:27	6:41	6:46	6:52
80	-	6:13	6:16	6:23	6:32	6:39	6:53	6:58	7:04
80	-	6:25	6:28	6:35	6:43	6:49	7:01	7:06	7:12
80	-	6:37	6:40	6:47	6:55	7:01	7:13	7:18	7:24
80	-	6:49	6:52	6:59	7:07	7:13	7:25	7:30	7:36
80	-	7:01	7:04	7:11	7:19	7:25	7:37	7:42	7:48
80	-	7:13	7:16	7:23	7:31	7:37	7:49	7:54	8:00
80	-	7:25	7:28	7:35	7:43	7:49	8:01	8:06	8:12
80	-	7:37	7:40	7:47	7:55	8:01	8:13	8:18	8:24
80	-	7:49	7:52	7:59	8:07	8:13	8:25	8:30	8:36
80	-	8:01	8:04	8:11	8:19	8:25	8:37	8:42	8:48
80	-	8:13	8:16	8:23	8:31	8:37	8:49	8:54	9:00
80	-	8:25	8:28	8:35	8:43	8:49	9:01	9:06	9:12
80	-	8:37	8:40	8:47	8:55	9:01	9:13	9:18	9:24
80	-	8:49	8:52	8:59	9:07	9:13	9:25	9:30	9:36
80	-	9:05	9:08	9:15	9:23	9:29	9:41	9:46	9:52
80	-	9:25	9:28	9:35	9:43	9:49	10:01	10:06	10:12
80	-	9:43	9:46	9:53	10:01	10:07	10:19	10:24	10:30
80	-	10:00	10:02	10:07	10:14	10:19	10:30	10:34	10:38
80	-	10:15	10:17	10:22	10:29	10:34	10:45	10:49	10:53
80	-	10:35	10:37	10:42	10:49	10:54	11:05	11:09	11:13
80	-	10:55	10:57	11:02	11:09	11:14	11:25	11:29	11:33
80	-	11:15	11:17	11:21	11:27	11:31	11:40	11:44	11:50
80	-	11:35	11:37	11:41	11:47	11:51	12:00	12:04	12:10
80	-	11:55	11:57	12:01	12:07	12:11	12:20	12:24	12:30
After Midnight Service — Servicio después de la medianoche									
80	-	12:15	12:17	12:21	12:27	12:31	12:40	12:44	12:50
80	-	12:35	12:37	12:41	12:47	12:51	1:00	1:04	1:10
80	-	12:55	12:57	1:01	1:07	1:11	1:20	1:24	1:30
80	1:15	-	-	1:23	1:29	1:33	1:42	1:45	1:50
80	1:35	-	-	1:43	1:49	1:53	2:02	2:05	2:10
80	1:55	-	-	2:03	2:09	2:13	2:22	2:25	2:30

80

North Capitol Street Line

Effective Sunday, December 17, 2023

A partir del domingo, 17 de deciembre de 2023

Southbound To McPherson Square

Sunday — Domingos

Route Number	Fort Totten M	12th & Varnum Sts. NE (Providence Hospital)	Brookland-CUA M	North Capitol St. & Florida Ave. NW	North Capitol & H Sts. NW (Govt. Publishing Office)	H & 7th Sts. NW (Gallery Place) M	H & 13th Sts. NW	15th St. (W) NW between I & K Sts. (MCPHERSON SQ) M	Pennsylvania Ave. & 22nd St. NW (FOGGY BOTTOM) M
AM Service — Servicio matutino									
80	1:20	1:25	1:31	1:40	1:44	1:51	1:55	-	2:01
80	1:40	1:45	1:51	2:00	2:04	2:11	2:15	-	2:21
80	2:00	2:05	2:11	2:20	2:24	2:31	2:35	-	2:41
80	2:20	2:25	2:31	2:40	2:44	2:51	2:55	-	3:01
80	2:40	2:45	2:51	3:00	3:04	3:11	3:15	-	3:21
80	3:00	3:05	3:11	3:20	3:24	3:31	3:35	-	3:41
80	3:20	3:25	3:31	3:40	3:44	3:51	3:55	-	4:01
80	3:40	3:45	3:51	4:00	4:04	4:11	4:15	-	4:21
80	4:00	4:05	4:11	4:20	4:24	4:31	4:35	-	4:41
80	4:20	4:25	4:31	4:40	4:44	4:51	4:55	-	5:01
80	4:40	4:45	4:51	5:00	5:04	5:11	5:15	-	5:21
80	5:00	5:05	5:11	5:20	5:24	5:31	5:35	-	5:41
80	5:20	5:25	5:31	5:40	5:44	5:51	5:55	-	6:01
80	5:40	5:45	5:51	6:00	6:04	6:11	6:15	-	6:21
80	6:00	6:05	6:11	6:20	6:24	6:31	6:35	-	6:41
80	6:20	6:25	6:31	6:40	6:44	6:51	6:55	-	7:01
80	6:40	6:45	6:51	7:00	7:04	7:11	7:15	7:17	-
80	7:00	7:05	7:11	7:20	7:24	7:31	7:35	7:37	-
80	7:12	7:17	7:23	7:32	7:36	7:43	7:47	7:49	-
80	7:24	7:29	7:35	7:44	7:48	7:55	7:59	8:01	-
80	7:36	7:41	7:47	7:56	8:00	8:07	8:11	8:13	-
80	7:46	7:51	7:57	8:08	8:12	8:20	8:24	8:26	-
80	7:58	8:03	8:09	8:20	8:24	8:32	8:36	8:38	-
80	8:10	8:15	8:21	8:32	8:36	8:44	8:48	8:50	-
80	8:22	8:27	8:33	8:44	8:48	8:56	9:00	9:02	-
80	8:34	8:39	8:45	8:56	9:00	9:08	9:12	9:14	-
80	8:46	8:51	8:57	9:08	9:12	9:20	9:24	9:26	-
80	8:58	9:03	9:09	9:20	9:24	9:32	9:36	9:38	-
80	9:10	9:15	9:21	9:32	9:36	9:44	9:48	9:50	-
80	9:22	9:27	9:33	9:44	9:48	9:56	10:00	10:02	-
80	9:34	9:39	9:45	9:56	10:00	10:08	10:12	10:14	-
80	9:46	9:51	9:57	10:08	10:12	10:20	10:24	10:26	-
80	9:58	10:03	10:09	10:20	10:24	10:32	10:36	10:38	-
80	10:10	10:15	10:21	10:32	10:36	10:44	10:48	10:50	-
80	10:22	10:27	10:33	10:44	10:48	10:56	11:00	11:02	-
80	10:34	10:39	10:45	10:56	11:00	11:08	11:12	11:14	-
80	10:46	10:51	10:57	11:08	11:12	11:20	11:24	11:26	-
80	10:58	11:03	11:09	11:20	11:24	11:32	11:36	11:38	-
80	11:10	11:15	11:21	11:32	11:36	11:44	11:48	11:50	-
80	11:22	11:27	11:33	11:44	11:48	11:56	12:00	12:02	-
80	11:34	11:39	11:45	11:56	12:00	12:08	12:12	12:14	-
80	11:46	11:51	11:57	12:08	12:12	12:20	12:24	12:26	-
80	11:58	12:03	12:09	12:20	12:24	12:32	12:36	12:38	-
PM Service — Servicio vespertino									
80	12:05	12:11	12:18	12:31	12:36	12:45	12:49	12:51	-
80	12:17	12:23	12:30	12:43	12:48	12:57	1:01	1:03	-
80	12:29	12:35	12:42	12:55	1:00	1:09	1:13	1:15	-
80	12:41	12:47	12:54	1:07	1:12	1:21	1:25	1:27	-
80	12:53	12:59	1:06	1:19	1:24	1:33	1:37	1:39	-
80	1:05	1:11	1:18	1:31	1:36	1:45	1:49	1:51	-
80	1:17	1:23	1:30	1:43	1:48	1:57	2:01	2:03	-
80	1:29	1:35	1:42	1:55	2:00	2:09	2:13	2:15	-
80	1:41	1:47	1:54	2:07	2:12	2:21	2:25	2:27	-
80	1:53	1:59	2:06	2:19	2:24	2:33	2:37	2:39	-

Southbound To McPherson Square

Sunday — Domingos

Route Number	Fort Totten M	12th & Varnum Sts. NE (Providence Hospital)	Brookland-CUA M	North Capitol St. & Florida Ave. NW	North Capitol & H Sts. NW (Govt. Publishing Office)	H & 7th Sts. NW (Gallery Place) M	H & 13th Sts. NW	15th St. (W) NW between I & K Sts. (MCPHERSON SQ) M	Pennsylvania Ave. & 22nd St. NW (FOGGY BOTTOM) M
PM Service — Servicio vespertino									
80	2:05	2:11	2:18	2:31	2:36	2:45	2:49	2:51	-
80	2:17	2:23	2:30	2:43	2:48	2:57	3:01	3:03	-
80	2:29	2:35	2:42	2:55	3:00	3:09	3:13	3:15	-
80	2:41	2:47	2:54	3:07	3:12	3:21	3:25	3:27	-
80	2:53	2:59	3:06	3:19	3:24	3:33	3:37	3:39	-
80	3:05	3:11	3:18	3:31	3:36	3:45	3:49	3:51	-
80	3:17	3:23	3:30	3:43	3:48	3:57	4:01	4:03	-
80	3:29	3:35	3:42	3:55	4:00	4:09	4:13	4:15	-
80	3:41	3:47	3:54	4:07	4:12	4:21	4:25	4:27	-
80	3:53	3:59	4:06	4:19	4:24	4:33	4:37	4:39	-
80	4:05	4:11	4:18	4:31	4:36	4:45	4:49	4:51	-
80	4:17	4:23	4:30	4:43	4:48	4:57	5:01	5:03	-
80	4:29	4:35	4:42	4:55	5:00	5:09	5:13	5:15	-
80	4:36	4:42	4:49	5:02	5:07	5:16	5:20	5:22	-
80	4:53	4:58	5:04	5:15	5:19	5:27	5:30	5:32	-
80	5:05	5:10	5:16	5:27	5:31	5:39	5:42	5:44	-
80	5:17	5:22	5:28	5:39	5:43	5:51	5:54	5:56	-
80	5:29	5:34	5:40	5:51	5:55	6:03	6:06	6:08	-
80	5:41	5:46	5:52	6:03	6:07	6:15	6:18	6:20	-
80	5:53	5:58	6:04	6:15	6:19	6:27	6:30	6:32	-
80	6:05	6:10	6:16	6:27	6:31	6:39	6:42	6:44	-
80	6:17	6:22	6:28	6:39	6:43	6:51	6:54	6:56	-
80	6:29	6:34	6:40	6:51	6:55	7:03	7:06	7:08	-
80	6:41	6:46	6:52	7:03	7:07	7:15	7:18	7:20	-
80	6:53	6:58	7:04	7:15	7:19	7:27	7:30	7:32	-
80	7:05	7:10	7:16	7:27	7:31	7:39	7:42	7:44	-
80	7:17	7:22	7:28	7:39	7:43	7:51	7:54	7:56	-
80	7:29	7:34	7:40	7:51	7:55	8:03	8:06	8:08	-
80	7:41	7:46	7:52	8:03	8:07	8:15	8:18	8:20	-
80	7:53	7:58	8:04	8:15	8:19	8:27	8:30	8:32	-
80	8:05	8:10	8:16	8:27	8:31	8:39	8:42	8:44	-
80	8:17	8:22	8:28	8:39	8:43	8:51	8:54	8:56	-
80	8:29	8:34	8:40	8:51	8:55	9:03	9:06	9:08	-
80	8:41	8:46	8:52	9:03	9:07	9:15	9:18	9:20	-
80	8:53	8:58	9:04	9:15	9:19	9:27	9:30	9:32	-
80	9:05	9:10	9:16	9:27	9:31	9:39	9:42	9:44	-
80	9:20	9:25	9:31	9:42	9:46	9:54	9:57	9:59	-
80	9:40	9:45	9:51	10:00	10:03	10:09	10:12	10:14	-
80	10:00	10:05	10:11	10:20	10:23	10:29	10:32	10:34	-
80	10:20	10:25	10:31	10:40	10:43	10:49	10:52	10:54	-
80	10:40	10:45	10:51	11:00	11:03	11:09	11:12	11:14	-
80	11:00	11:05	11:11	11:20	11:23	11:29	11:32	11:34	-
80	11:20	11:25	11:31	11:40	11:43	11:49	11:52	11:54	-
80	11:40	11:45	11:51	12:00	12:03	12:09	12:12	-	12:18
After Midnight Service — Servicio después de la medianoche									
80	12:00	12:05	12:11	12:20	12:23	12:29	12:32	-	12:38
80	12:20	12:25	12:31	12:40	12:43	12:49	12:52	-	12:58
80	12:40	12:45	12:51	1:00	1:03	1:09	1:12	-	1:18
80	1:00	1:05	1:11	1:20	1:23	1:29	1:32	-	1:38

80
North Capitol Street Line

Effective Sunday, December 17, 2023
A partir del domingo, 17 de deciembre de 2023

Northbound To Fort Totten station
Sunday — Domingos

Route Number	Pennsylvania Ave. & 22nd St. NW (Foggy Bottom) M	15th St. (W) NW between I & K Sts. (McPherson Sq) M	K & 13th Sts. NW	H & 7th Sts. NW (Gallery Place) M	North Capitol & H Sts. NE (Govt. Publishing Office)	North Capitol St. & Florida Ave. NE	Brookland-CUA M	12th & Varnum Sts. NE (Providence Hospital)	FORT TOTTEN M
AM Service — Servicio matutino									
80	2:15	-	-	2:23	2:29	2:33	2:42	2:46	2:52
80	2:35	-	-	2:43	2:49	2:53	3:02	3:06	3:12
80	2:55	-	-	3:03	3:09	3:13	3:22	3:26	3:32
80	3:15	-	-	3:23	3:29	3:33	3:42	3:46	3:52
80	3:35	-	-	3:43	3:49	3:53	4:02	4:06	4:12
80	3:55	-	-	4:03	4:09	4:13	4:22	4:26	4:32
80	4:15	-	-	4:23	4:29	4:33	4:42	4:46	4:52
80	4:35	-	-	4:43	4:49	4:53	5:02	5:06	5:12
80	4:55	-	-	5:03	5:09	5:13	5:22	5:26	5:32
80	5:15	-	-	5:23	5:29	5:33	5:42	5:46	5:52
80	5:35	-	-	5:43	5:51	5:57	6:07	6:11	6:18
80	5:55	-	-	6:03	6:11	6:17	6:27	6:31	6:38
80	6:15	-	-	6:23	6:31	6:37	6:47	6:51	6:58
80	6:35	-	-	6:43	6:51	6:57	7:07	7:11	7:18
80	6:45	-	-	6:53	7:01	7:07	7:17	7:21	7:28
80	6:57	-	-	7:05	7:13	7:19	7:29	7:33	7:40
80	-	7:11	7:13	7:17	7:25	7:31	7:41	7:45	7:52
80	-	7:23	7:25	7:29	7:37	7:43	7:53	7:57	8:04
80	-	7:35	7:37	7:42	7:49	7:55	8:06	8:11	8:17
80	-	7:47	7:49	7:54	8:01	8:07	8:18	8:23	8:29
80	-	7:59	8:01	8:06	8:13	8:19	8:30	8:35	8:41
80	-	8:11	8:13	8:18	8:25	8:31	8:42	8:47	8:53
80	-	8:21	8:23	8:29	8:37	8:43	8:55	8:59	9:04
80	-	8:33	8:35	8:41	8:49	8:55	9:07	9:11	9:16
80	-	8:45	8:47	8:53	9:01	9:07	9:19	9:23	9:28
80	-	8:57	8:59	9:05	9:13	9:19	9:31	9:35	9:40
80	-	9:09	9:11	9:17	9:25	9:31	9:43	9:47	9:52
80	-	9:21	9:23	9:29	9:37	9:43	9:55	9:59	10:04
80	-	9:33	9:35	9:41	9:49	9:55	10:07	10:11	10:16
80	-	9:45	9:47	9:53	10:01	10:07	10:19	10:23	10:28
80	-	9:57	9:59	10:05	10:13	10:19	10:31	10:35	10:40
80	-	10:09	10:11	10:17	10:25	10:31	10:43	10:47	10:52
80	-	10:21	10:23	10:29	10:37	10:43	10:55	10:59	11:04
80	-	10:33	10:35	10:41	10:49	10:55	11:07	11:11	11:16
80	-	10:45	10:47	10:53	11:01	11:07	11:19	11:23	11:28
80	-	10:57	10:59	11:05	11:13	11:19	11:31	11:35	11:40
80	-	11:09	11:11	11:17	11:25	11:31	11:43	11:47	11:52
80	-	11:21	11:23	11:29	11:37	11:43	11:55	11:59	12:04
80	-	11:33	11:35	11:41	11:49	11:55	12:07	12:11	12:16
80	-	11:45	11:47	11:53	12:01	12:07	12:19	12:23	12:28
80	-	11:57	11:59	12:05	12:13	12:19	12:31	12:35	12:40
PM Service — Servicio vespertino									
80	-	12:09	12:11	12:17	12:25	12:31	12:43	12:47	12:52
80	-	12:21	12:23	12:29	12:37	12:43	12:55	12:59	1:04
80	-	12:33	12:35	12:41	12:49	12:55	1:07	1:11	1:16
80	-	12:45	12:47	12:53	1:01	1:07	1:19	1:23	1:28
80	-	12:57	12:59	1:05	1:13	1:19	1:31	1:35	1:40
80	-	1:09	1:11	1:17	1:25	1:31	1:43	1:47	1:52
80	-	1:21	1:23	1:29	1:37	1:43	1:55	1:59	2:04
80	-	1:33	1:35	1:41	1:49	1:55	2:08	2:13	2:20

Northbound To Fort Totten station
Sunday — Domingos

Route Number	Pennsylvania Ave. & 22nd St. NW (Foggy Bottom) M	15th St. (W) NW between I & K Sts. (McPherson Sq) M	K & 13th Sts. NW	H & 7th Sts. NW (Gallery Place) M	North Capitol & H Sts. NE (Govt. Publishing Office)	North Capitol St. & Florida Ave. NE	Brookland-CUA M	12th & Varnum Sts. NE (Providence Hospital)	FORT TOTTEN M
PM Service — Servicio vespertino									
80	-	1:45	1:47	1:53	2:01	2:07	2:20	2:25	2:32
80	-	1:57	1:59	2:05	2:13	2:19	2:32	2:37	2:44
80	-	2:09	2:11	2:17	2:25	2:31	2:44	2:49	2:56
80	-	2:21	2:23	2:29	2:37	2:43	2:56	3:01	3:08
80	-	2:33	2:35	2:41	2:49	2:55	3:08	3:13	3:20
80	-	2:45	2:47	2:53	3:01	3:07	3:20	3:25	3:32
80	-	2:57	2:59	3:05	3:13	3:19	3:32	3:37	3:44
80	-	3:09	3:11	3:17	3:25	3:31	3:44	3:49	3:56
80	-	3:21	3:23	3:29	3:37	3:43	3:56	4:01	4:08
80	-	3:33	3:35	3:41	3:49	3:55	4:08	4:13	4:20
80	-	3:45	3:47	3:53	4:01	4:07	4:20	4:25	4:32
80	-	3:57	3:59	4:05	4:13	4:19	4:32	4:37	4:44
80	-	4:09	4:11	4:17	4:25	4:31	4:44	4:49	4:56
80	-	4:21	4:23	4:29	4:37	4:43	4:56	5:01	5:08
80	-	4:33	4:35	4:41	4:49	4:55	5:08	5:13	5:20
80	-	4:45	4:47	4:53	5:01	5:07	5:20	5:25	5:32
80	-	4:57	4:59	5:05	5:13	5:19	5:32	5:37	5:44
80	-	5:09	5:11	5:17	5:25	5:31	5:44	5:49	5:56
80	-	5:21	5:23	5:29	5:36	5:43	5:54	5:58	6:05
80	-	5:33	5:35	5:41	5:48	5:55	6:06	6:10	6:17
80	-	5:45	5:47	5:53	6:00	6:07	6:18	6:22	6:29
80	-	5:57	5:59	6:05	6:12	6:19	6:30	6:34	6:41
80	-	6:09	6:11	6:17	6:24	6:31	6:42	6:46	6:53
80	-	6:21	6:23	6:29	6:37	6:42	6:53	6:57	7:03
80	-	6:33	6:35	6:41	6:49	6:54	7:05	7:09	7:15
80	-	6:45	6:47	6:53	7:01	7:06	7:17	7:21	7:27
80	-	6:57	6:59	7:05	7:13	7:18	7:29	7:33	7:39
80	-	7:09	7:11	7:17	7:25	7:30	7:41	7:45	7:51
80	-	7:21	7:23	7:28	7:35	7:40	7:51	7:56	8:02
80	-	7:33	7:35	7:40	7:47	7:52	8:03	8:08	8:14
80	-	7:45	7:47	7:52	7:59	8:04	8:15	8:20	8:26
80	-	7:57	7:59	8:04	8:11	8:16	8:27	8:32	8:38
80	-	8:09	8:11	8:16	8:23	8:28	8:39	8:44	8:50
80	-	8:21	8:23	8:28	8:35	8:40	8:51	8:56	9:02
80	-	8:33	8:35	8:40	8:47	8:52	9:03	9:08	9:14
80	-	8:45	8:47	8:52	8:59	9:04	9:15	9:20	9:26
80	-	8:55	8:57	9:02	9:09	9:14	9:25	9:30	9:36
80	-	9:15	9:17	9:22	9:29	9:34	9:45	9:50	9:56
80	-	9:35	9:37	9:42	9:49	9:54	10:05	10:10	10:16
80	-	9:55	9:57	10:02	10:09	10:14	10:25	10:30	10:36
80	-	10:15	10:17	10:22	10:29	10:34	10:45	10:50	10:56
80	-	10:35	10:37	10:42	10:49	10:54	11:05	11:10	11:16
80	-	10:55	10:57	11:02	11:09	11:14	11:25	11:30	11:36
80	-	11:15	11:17	11:22	11:29	11:34	11:45	11:50	11:56
80	-	11:35	11:36	11:40	11:46	11:50	11:59	12:03	12:08
80	-	11:55	11:56	12:00	12:06	12:10	12:19	12:23	12:28
After Midnight Service — Servicio después de la medianoche									
80	12:15	-	-	12:23	12:29	12:33	12:42	12:46	12:51
80	12:35	-	-	12:43	12:49	12:53	1:02	1:06	1:11
80	12:55	-	-	1:03	1:09	1:13	1:22	1:26	1:31
80	1:15	-	-	1:23	1:29	1:33	1:42	1:46	1:51
80	1:35	-	-	1:43	1:49	1:53	2:02	2:06	2:11
80	1:55	-	-	2:03	2:09	2:13	2:22	2:26	2:31

How to use this timetable

- Use the map to find the stops closest to where you will get on and off the bus.
- Select the schedule (Weekday, Saturday, Sunday) for when you will travel. Along the top of the schedule, find the stop at or nearest the point where you will get on the bus. Follow that column down to the time you want to leave.
- Use the same method to find the times the bus is scheduled to arrive at the stop where you will get off the bus.
- If the bus stop is not listed, use the time shown for the bus stop before it as the time to wait at the stop.
- The end-of-the-line or last stop is listed in ALL CAPS on the schedule.

Cómo Usar este Horario

- Use este mapa para localizar las paradas más cercanas a donde se subirá y bajará del autobús.
- Seleccione el horario (Entre semana, sábado, domingo) de cuando viajará. A lo largo de la parte superior del horario, localice la parada o el punto más cercano a la parada en la que se subirá al autobús. Siga esa columna hacia abajo hasta la hora en la que desee salir.
- Utilice el mismo método para localizar las horas en que el autobús está programado para llegar a la parada en donde desea bajarse del autobús.
- Si la parada del autobús no está listada use la hora que se muestra en la parada anterior como la hora de espera en la parada.
- El final de la ruta o la última parada del autobús aparece en letras MAYÚSCULAS en el horario.

English-Español

Effective 6-25-23

83,86

College Park Line

metrobus ♿

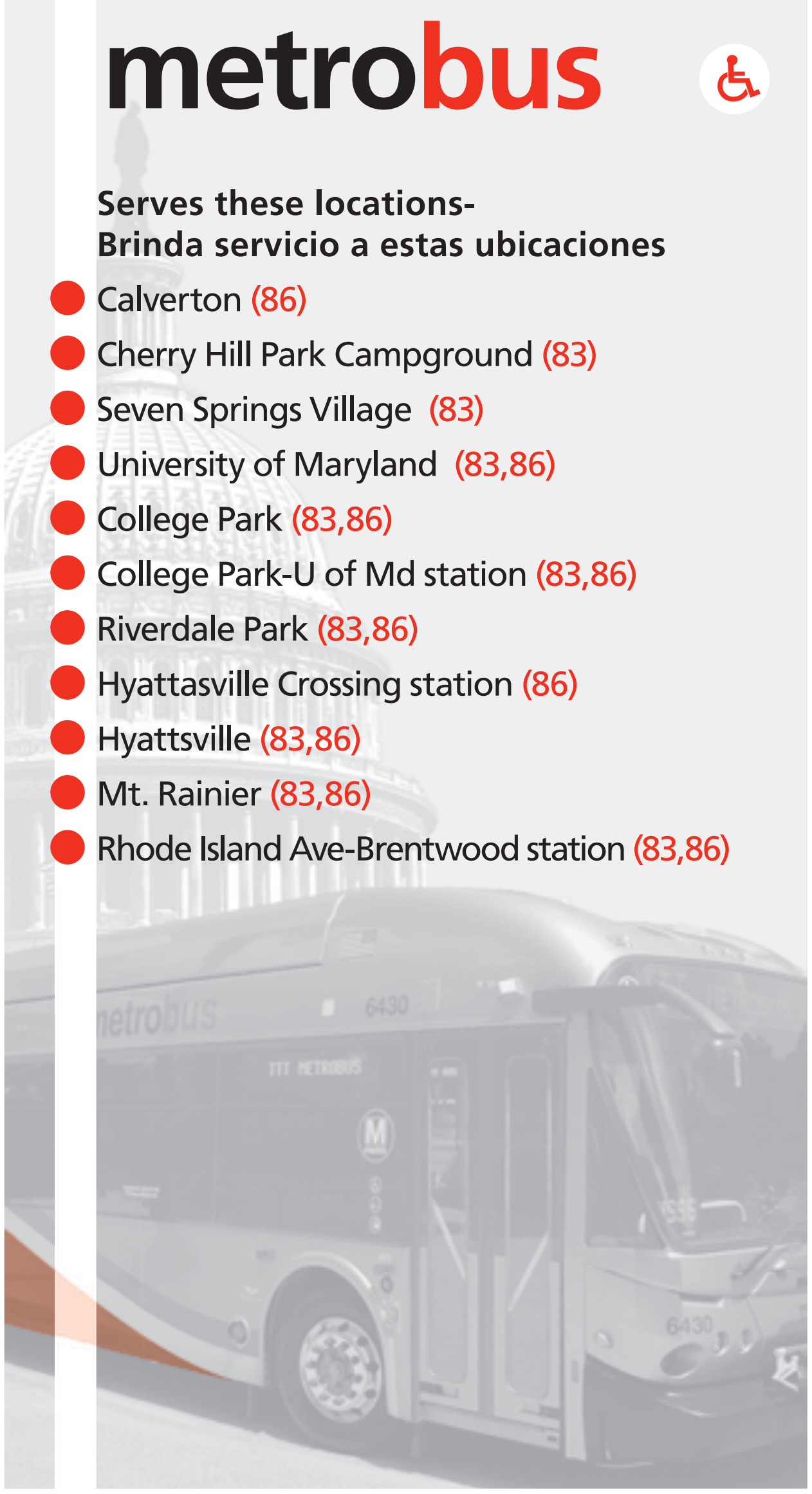

Serves these locations-
Brinda servicio a estas ubicaciones

- ● Calverton (86)
- ● Cherry Hill Park Campground (83)
- ● Seven Springs Village (83)
- ● University of Maryland (83,86)
- ● College Park (83,86)
- ● College Park-U of Md station (83,86)
- ● Riverdale Park (83,86)
- ● Hyattasville Crossing station (86)
- ● Hyattsville (83,86)
- ● Mt. Rainier (83,86)
- ● Rhode Island Ave-Brentwood station (83,86)

www.wmata.com
Information Anytime 202-637-7000 TTY 202-962-2033

Washington
Metropolitan Area
Transit Authority

A District of Columbia,
Maryland and Virginia
Transit Partnership

83,86

College Park Line

Effective Sunday, June 25, 2023

A partir del domingo, 25 de junio de 2023

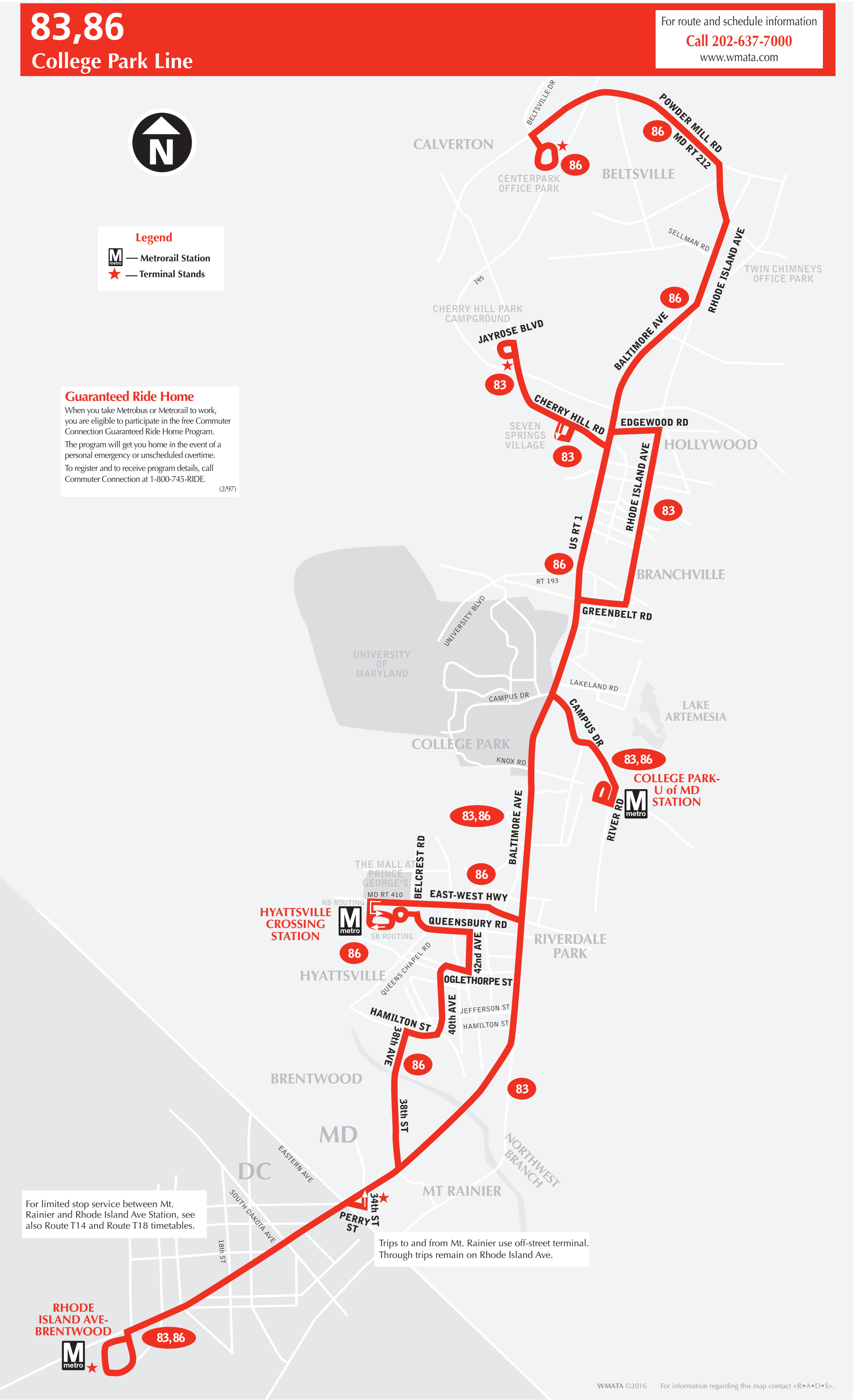

83,86

College Park Line

For route and schedule information

Call 202-637-7000

www.wmata.com

Legend

M — Metrorail Station

★ — Terminal Stands

Guaranteed Ride Home

When you take Metrobus or Metrorail to work, you are eligible to participate in the free Commuter Connection Guaranteed Ride Home Program.

The program will get you home in the event of a personal emergency or unscheduled overtime.

To register and to receive program details, call Commuter Connection at 1-800-745-RIDE.

(2/97)

For limited stop service between Mt. Rainier and Rhode Island Ave Station, see also Route T14 and Route T18 timetables.

Trips to and from Mt. Rainier use off-street terminal. Through trips remain on Rhode Island Ave.

WMATA ©2016 For information regarding this map contact <R•A•D•S>.

N
CALVERTON
BELTSVILLE DR
CENTERPARK OFFICE PARK
BELTSVILLE
POWDER MILL RD
MD RT 212
SELLMAN RD
TWIN CHIMNEYS OFFICE PARK
RHODE ISLAND AVE
195
CHERRY HILL PARK CAMPGROUND
JAYROSE BLVD
BALTIMORE AVE
CHERRY HILL RD
SEVEN SPRINGS VILLAGE
EDGEWOOD RD
HOLLYWOOD
RHODE ISLAND AVE
US RT 1
RT 193
BRANCHVILLE
GREENBELT RD
UNIVERSITY BLVD
UNIVERSITY OF MARYLAND
LAKELAND RD
CAMPUS DR
LAKE ARTEMESIA
CAMPUS DR
COLLEGE PARK
KNOX RD
COLLEGE PARK-U of MD STATION
RIVER RD
BALTIMORE AVE
THE MALL AT PRINCE GEORGE'S
BELCREST RD
MD RT 410
EAST-WEST HWY
NB ROUTING
SB ROUTING
HYATTSVILLE CROSSING STATION
QUEENSBURY RD
RIVERDALE PARK
42nd AVE
QUEENS CHAPEL RD
HYATTSVILLE
OGLETHORPE ST
40th AVE
JEFFERSON ST
HAMILTON ST
HAMILTON ST
38th AVE
BRENTWOOD
38th ST
MD
DC
EASTERN AVE
SOUTH DAKOTA AVE
NORTHWEST BRANCH
MT RAINIER
34th ST
PERRY ST
18th ST
RHODE ISLAND AVE-BRENTWOOD
83
86
83,86
metro

83,86
College Park Line

Effective Sunday, June 25, 2023

A partir del domingo, 25 de junio de 2023

► Southbound To Rhode Island Avenue station

Monday thru Friday —
De Lunes a viernes

Route Number	Center-park Office Park (Calver-ton)	R.I. Ave. opp. Twin Chimneys Office Park (Beltsville)	Cherry Hill Park Camp Ground	Rhode Island Ave. & University Blvd. (Branch-ville)	Baltimore Ave & Navahoe Rd	College Park-U of Md Ⓜ	Hyattsville Crossing Ⓜ	Baltimore Ave. & Queens-bury Rd. (Riverdale Park)	38th Ave. & Hamilton St. (Hyatts-ville)	Rhode Island Ave. & 34th St. (Mt. Rainier)	Rhode Island Ave. & 18th St. NE	RHODE ISLAND AVE-Brent-wood Ⓜ
AM Service — Servicio matutino												
83	-	-	-	-	-	-	-	-	-	4:35	4:40	4:46
83	-	-	-	-	-	-	-	-	-	5:00	5:05	5:11
83	-	-	-	-	-	-	-	-	-	5:25	5:30	5:36
83	-	-	5:03	5:15	5:19	5:27	-	5:39	-	5:47	5:52	5:58
86	4:59	5:07	-	-	5:18	5:26	5:43	-	5:53	5:59	6:04	6:10
83	-	-	5:38	5:50	5:54	6:02	-	6:14	-	6:22	6:27	6:33
86	5:34	5:42	-	-	5:53	6:01	6:18	-	6:28	6:34	6:39	6:45
83	-	-	6:08	6:20	6:24	6:32	-	6:44	-	6:52	6:57	7:03
86	6:09	6:17	-	-	6:28	6:36	6:53	-	7:03	7:09	7:14	7:20
83	-	-	6:28	6:40	6:44	6:52	-	7:04	-	7:12	7:17	7:23
83	-	-	6:48	7:00	7:04	7:12	-	7:24	-	7:32	7:37	7:43
86	6:44	6:52	-	-	7:03	7:11	7:28	-	7:38	7:44	7:49	7:55
83	-	-	7:08	7:20	7:24	7:32	-	7:44	-	7:52	7:57	8:03
83	-	-	7:28	7:41	7:45	7:54	-	8:08	-	8:18	8:24	8:31
86	7:15	7:24	-	-	7:36	7:45	8:06	-	8:18	8:25	8:31	8:38
83	-	-	7:48	8:01	8:05	8:14	-	8:28	-	8:38	8:44	8:51
86	7:45	7:54	-	-	8:06	8:15	8:36	-	8:48	8:55	9:01	9:08
83	-	-	8:10	8:23	8:27	8:36	-	8:50	-	9:00	9:06	9:13
86	8:15	8:24	-	-	8:36	8:44	9:03	-	9:12	9:17	9:22	9:29
83	-	-	8:40	8:54	8:58	9:06	-	9:20	-	9:28	9:33	9:40
86	8:45	8:54	-	-	9:06	9:14	9:33	-	9:42	9:47	9:52	9:59
83	-	-	9:10	9:24	9:28	9:36	-	9:50	-	9:58	10:03	10:10
86	9:15	9:24	-	-	9:36	9:44	10:03	-	10:12	10:17	10:22	10:29
83	-	-	9:45	9:59	10:03	10:11	-	10:25	-	10:33	10:38	10:45
86	9:45	9:54	-	-	10:06	10:14	10:33	-	10:42	10:47	10:52	10:59
83	-	-	10:30	10:44	10:48	10:56	-	11:10	-	11:18	11:23	11:30
86	10:30	10:39	-	-	10:51	10:59	11:18	-	11:27	11:32	11:37	11:44
83	-	-	11:15	11:29	11:34	11:42	-	11:57	-	12:05	12:11	12:19
86	11:30	11:40	-	-	11:53	12:01	12:21	-	12:31	12:36	12:42	12:50
83	-	-	12:00	12:14	12:19	12:27	-	12:42	-	12:50	12:56	1:04
83	-	-	12:45	12:59	1:04	1:12	-	1:27	-	1:35	1:41	1:49
PM Service — Servicio vespertino												
86	12:30	12:40	-	-	12:53	1:01	1:21	-	1:31	1:36	1:42	1:50
83	-	-	1:30	1:44	1:49	1:57	-	2:12	-	2:20	2:26	2:34
86	1:30	1:40	-	-	1:53	2:01	2:21	-	2:31	2:36	2:42	2:50
83	-	-	2:15	2:29	2:34	2:42	-	2:57	-	3:05	3:11	3:19
86	2:30	2:40	-	-	2:53	3:01	3:21	-	3:31	3:36	3:42	3:50
83	-	-	3:00	3:14	3:18	3:25	-	3:42	-	3:52	3:58	4:06
83	-	-	3:40	3:54	3:58	4:05	-	4:22	-	4:32	4:38	4:46
86	3:30	3:40	-	-	3:55	4:02	4:26	-	4:38	4:44	4:50	4:58
83	-	-	4:10	4:24	4:28	4:35	-	4:52	-	5:02	5:08	5:16
86	4:00	4:10	-	-	4:25	4:32	4:56	-	5:08	5:14	5:20	5:28
83	-	-	4:40	4:54	4:58	5:05	-	5:22	-	5:32	5:38	5:46
86	4:30	4:40	-	-	4:55	5:02	5:26	-	5:38	5:44	5:50	5:58
83	-	-	5:10	5:24	5:28	5:35	-	5:52	-	6:02	6:08	6:16
86	5:00	5:10	-	-	5:25	5:32	5:56	-	6:08	6:14	6:20	6:28
83	-	-	5:40	5:55	5:59	6:07	-	6:23	-	6:32	6:37	6:44
86	5:30	5:40	-	-	5:55	6:02	6:26	-	6:38	6:44	6:50	6:58
83	-	-	6:10	6:25	6:29	6:37	-	6:53	-	7:02	7:07	7:14
86	6:00	6:09	-	-	6:22	6:30	6:50	-	7:02	7:08	7:13	7:20
83	-	-	6:40	6:55	6:59	7:07	-	7:23	-	7:32	7:37	7:44
86	6:30	6:39	-	-	6:52	7:00	7:20	-	7:32	7:38	7:43	7:50
83	-	-	7:10	7:23	7:27	7:34	-	7:48	-	7:56	8:01	8:07
86	7:00	7:09	-	-	7:22	7:30	7:50	-	8:02	8:08	8:13	8:20
83	-	-	7:40	7:53	7:57	8:04	-	8:18	-	8:26	8:31	8:37
86	7:30	7:38	-	-	7:50	7:57	8:17	-	8:28	8:33	8:38	8:44
83	-	-	8:10	8:23	8:27	8:34	-	8:48	-	8:56	9:01	9:07
86	8:15	8:23	-	-	8:35	8:42	9:02	-	9:13	9:18	9:23	9:29
83	-	-	8:45	8:58	9:02	9:09	-	9:23	-	9:31	9:36	9:42
86	9:00	9:08	-	-	9:20	9:27	9:47	-	9:58	10:03	10:08	10:14
83	-	-	9:30	9:42	9:46	9:52	-	10:04	-	10:11	10:15	10:20
83	-	-	10:15	10:27	10:31	10:37	-	10:49	-	10:56	11:00	11:05
86	10:10	10:17	-	-	10:28	10:34	10:51	-	11:01	11:06	11:10	11:15

83,86
College Park Line

Effective Sunday, June 25, 2023
A partir del domingo, 25 de junio de 2023

Northbound to Cherry Hill & Calverton

Monday thru Friday —
De Lunes a viernes

Route Number	Rhode Island Ave-Brentwood Ⓜ	Rhode Island Ave. & 18th St. NE	Rhode Island Ave. & 34th St. (MT. RAINIER)	38th Ave. & Hamilton St. (Hyattsville)	Baltimore Ave. & Queensbury Rd. (Riverdale Park)	Hyattsville Crossing Ⓜ	College Park-U of Md Ⓜ	Baltimore Ave & Berwyn House Rd	Rhode Island Ave. & Greenbelt Rd. (Branchville)	CHERRY HILL Park Camp Ground	Rhode Island Ave. at Twin Chimneys Office Park (Beltsville)	Centerpark Office Park (CALVERTON)
AM Service — Servicio matutino												
83	5:15	5:21	5:26	-	5:34	-	5:44	5:50	5:53	6:03	-	-
86	-	-	5:33	5:38	-	5:48	6:04	6:10	-	-	6:20	6:31
83	5:35	5:41	5:46	-	5:54	-	6:04	6:10	6:13	6:23	-	-
86	5:50	5:56	6:01	6:06	-	6:16	6:32	6:38	-	-	6:48	6:59
83	6:06	6:12	6:18	-	6:27	-	6:38	6:44	6:48	7:01	-	-
86	6:20	6:26	6:32	6:37	-	6:47	7:04	7:10	-	-	7:22	7:33
83	6:35	6:41	6:47	-	6:56	-	7:07	7:13	7:17	7:30	-	-
86	6:50	6:56	7:02	7:07	-	7:17	7:34	7:40	-	-	7:52	8:03
83	7:05	7:12	7:18	-	7:28	-	7:39	7:45	7:49	8:00	-	-
86	7:20	7:27	7:33	7:39	-	7:49	8:07	8:13	-	-	8:23	8:34
83	7:35	7:42	7:48	-	7:58	-	8:09	8:15	8:19	8:30	-	-
86	7:50	7:57	8:03	8:09	-	8:19	8:37	8:43	-	-	8:53	9:04
83	8:05	8:12	8:20	-	8:29	-	8:41	8:47	8:51	9:03	-	-
86	8:20	8:27	8:35	8:40	-	8:50	9:08	9:15	-	-	9:26	9:37
83	8:35	8:42	8:50	-	8:59	-	9:11	9:17	9:21	9:33	-	-
86	8:50	8:57	9:05	9:10	-	9:20	9:38	9:45	-	-	9:56	10:07
83	9:20	9:27	9:33	-	9:43	-	9:57	10:04	10:08	10:23	-	-
86	9:20	9:27	9:35	9:40	-	9:50	10:08	10:15	-	-	10:26	10:37
86	10:00	1007	1:13	10:18	-	10:28	10:49	10:56	-	-	11:09	11:21
83	10:05	1012	1:18	-	10:28	-	10:42	10:49	10:53	11:08	-	-
83	10:50	1057	11:03	-	11:13	-	11:27	11:34	11:38	11:53	-	-
86	11:00	1107	11:13	11:18	-	11:28	11:49	11:56	-	-	12:09	12:21
83	11:35	1142	11:48	-	11:58	-	12:12	12:19	12:23	12:38	-	-
PM Service — Servicio vespertino												
86	12:00	1207	12:13	12:18	-	12:28	12:49	12:56	-	-	1:09	1:21
83	12:20	1227	12:33	-	12:43	-	12:57	1:04	1:08	1:23	-	-
86	1:00	1:07	1:13	1:18	-	1:28	1:49	1:56	-	-	2:09	2:21
83	1:05	1:12	1:18	-	1:28	-	1:42	1:49	1:53	2:08	-	-
83	1:50	1:57	2:03	-	2:13	-	2:27	2:34	2:38	2:53	-	-
86	2:00	2:07	2:13	2:18	-	2:28	2:49	2:56	-	-	3:09	3:21
83	2:35	2:42	2:48	-	2:58	-	3:12	3:19	3:23	3:38	-	-
86	2:40	2:47	2:53	2:58	-	3:08	3:29	3:36	-	-	3:49	4:01
83	3:05	3:12	3:19	-	3:33	-	3:47	3:54	3:58	4:12	-	-
86	3:20	3:27	3:34	3:40	-	3:51	4:15	4:22	-	-	4:35	4:47
83	3:35	3:42	3:49	-	4:03	-	4:17	4:24	4:28	4:42	-	-
86	3:50	3:57	4:04	4:10	-	4:21	4:45	4:52	-	-	5:05	5:17
83	4:05	4:12	4:19	-	4:33	-	4:47	4:54	4:58	5:12	-	-
86	4:20	4:27	4:34	4:40	-	4:51	5:15	5:22	-	-	5:35	5:47
83	4:25	4:32	4:39	-	4:53	-	5:07	5:14	5:18	5:32	-	-
83	4:45	4:52	4:59	-	5:13	-	5:27	5:34	5:38	5:52	-	-
86	4:50	4:57	5:04	5:10	-	5:21	5:45	5:52	-	-	6:05	6:17
83	5:05	5:12	5:19	-	5:33	-	5:47	5:54	5:58	6:12	-	-
86	5:20	5:27	5:34	5:40	-	5:51	6:15	6:22	-	-	6:35	6:47
83	5:25	5:33	5:39	-	5:51	-	6:04	6:11	6:15	6:36	-	-
83	5:45	5:53	5:59	-	6:11	-	6:24	6:31	6:35	6:56	-	-
86	5:50	5:58	6:04	6:10	-	6:21	6:42	6:49	-	-	7:02	7:13
83	6:05	6:13	6:19	-	6:31	-	6:44	6:51	6:55	7:16	-	-
86	6:20	6:28	6:34	6:40	-	6:51	7:12	7:19	-	-	7:32	7:43
83	6:25	6:33	6:39	-	6:51	-	7:04	7:11	7:15	7:36	-	-
83	6:45	6:53	6:59	-	7:11	-	7:24	7:31	7:35	7:56	-	-
86	6:50	6:58	7:04	7:10	-	7:21	7:42	7:49	-	-	8:02	8:13
83	7:20	7:28	7:33	-	7:42	-	7:54	8:00	8:04	8:17	-	-
86	7:30	7:38	7:43	7:48	-	7:58	8:16	8:22	-	-	8:33	8:43
83	7:50	7:58	8:03	-	8:12	-	8:24	8:30	8:34	8:47	-	-
86	8:15	8:23	8:28	8:33	-	8:43	9:01	9:07	-	-	9:18	9:28
83	8:20	8:27	8:32	-	8:39	-	8:50	8:56	8:59	9:09	-	-
86	9:05	9:12	9:17	9:22	-	9:31	9:47	9:53	-	-	10:03	10:13
83	9:20	9:27	9:32	-	9:39	-	9:50	9:56	9:59	10:09	-	-
86	9:50	9:57	10:02	10:07	-	10:16	10:32	10:38	-	-	10:48	10:58
83	10:20	1027	10:32	-	10:39	-	10:50	10:56	10:59	11:09	-	-
86	10:50	1057	11:02	11:07	-	11:16	11:32	11:38	-	-	11:48	11:58
83	11:20	1127	11:32	-	11:39	-	11:50	11:56	11:59	12:09	-	-

83,86
College Park Line

Effective Sunday, June 25, 2023
A partir del domingo, 25 de junio de 2023

Southbound To Rhode Island Avenue station

Saturday — Sábados

Route Number	Center-park Office Park (Calver-ton)	R.I. Ave. opp. Twin Chimneys Office Park (Beltsville)	Cherry Hill Park Camp Ground	Rhode Island Ave. & University Blvd. (Branch-ville)	Baltimore Ave & Navahoe Rd	College Park-U of Md	Hyattsville Crossing	Baltimore Ave. & Queens-bury Rd. (Riverdale Park)	38th Ave. & Hamilton St. (Hyatts-ville)	Rhode Island Ave. & 34th St. (Mt. Rainier)	Rhode Island Ave. & 18th St. NE	RHODE ISLAND AVE-Brent-wood
AM Service — Servicio matutino												
83	-	-	-	-	-	-	-	-	-	5:35	5:40	5:46
83	-	-	-	-	-	-	-	-	-	6:05	6:10	6:16
83	-	-	-	-	-	-	-	-	-	6:35	6:40	6:46
83	-	-	-	-	-	-	-	-	-	7:05	7:10	7:16
83	-	-	-	-	-	-	-	-	-	7:35	7:40	7:46
86	7:03	7:12	-	-	7:24	7:30	7:46	-	7:56	8:01	8:06	8:12
83	-	-	7:44	7:56	8:00	8:06	-	8:20	-	8:27	8:32	8:38
86	8:03	8:12	-	-	8:24	8:30	8:46	-	8:56	9:01	9:06	9:12
83	-	-	8:44	8:56	9:00	9:06	-	9:20	-	9:27	9:32	9:38
86	9:03	9:12	-	-	9:24	9:30	9:46	-	9:56	10:01	10:06	10:12
83	-	-	9:44	9:58	10:04	10:12	-	10:25	-	10:32	10:37	10:43
86	9:54	10:03	-	-	10:15	10:23	10:42	-	10:52	10:57	11:02	11:08
83	-	-	10:38	10:52	10:58	11:06	-	11:19	-	11:26	11:31	11:37
86	10:54	11:03	-	-	11:15	11:23	11:42	-	11:52	11:57	12:02	12:08
83	-	-	11:38	11:53	11:58	12:06	-	12:21	-	12:29	12:35	12:42
86	11:54	12:03	-	-	12:17	12:25	12:48	-	12:58	1:03	1:09	1:16
PM Service — Servicio vespertino												
83	-	-	12:38	12:53	12:58	1:06	-	1:21	-	1:29	1:35	1:42
86	12:54	1:03	-	-	1:17	1:25	1:48	-	1:58	2:03	2:09	2:16
83	-	-	1:38	1:53	1:58	2:06	-	2:21	-	2:29	2:35	2:42
86	1:54	2:03	-	-	2:17	2:25	2:48	-	2:58	3:03	3:09	3:16
83	-	-	2:38	2:53	2:58	3:06	-	3:21	-	3:29	3:35	3:42
86	2:54	3:03	-	-	3:17	3:25	3:48	-	3:58	4:03	4:09	4:16
83	-	-	3:38	3:52	3:57	4:05	-	4:23	-	4:31	4:36	4:42
86	3:54	4:02	-	-	4:17	4:25	4:48	-	4:59	5:05	5:10	5:16
83	-	-	4:38	4:52	4:57	5:05	-	5:23	-	5:31	5:36	5:42
86	4:54	5:02	-	-	5:17	5:25	5:48	-	5:59	6:05	6:10	6:16
83	-	-	5:42	5:56	6:01	6:09	-	6:27	-	6:35	6:40	6:46
86	6:05	6:13	-	-	6:28	6:36	6:59	-	7:10	7:16	7:21	7:27
83	-	-	6:46	7:00	7:05	7:13	-	7:31	-	7:39	7:44	7:50
86	7:03	7:11	-	-	7:26	7:34	7:57	-	8:08	8:14	8:19	8:25
83	-	-	7:46	8:00	8:05	8:13	-	8:31	-	8:39	8:44	8:50
86	8:03	8:11	-	-	8:26	8:34	8:57	-	9:08	9:14	9:19	9:25
83	-	-	8:51	9:04	9:08	9:15	-	9:30	-	9:38	9:42	9:47
86	9:03	9:10	-	-	9:23	9:30	9:53	-	10:03	10:08	10:12	10:17
83	-	-	9:54	10:07	10:11	10:18	-	10:33	-	10:41	10:45	10:50
86	10:03	10:10	-	-	10:23	10:30	10:53	-	11:03	11:08	11:12	11:17
83	-	-	11:00	11:13	11:17	11:24	-	11:39	-	11:47	11:51	11:56

On five Federal holidays, Juneteenth, Columbus Day, Veterans' Day, Martin Luther King, Jr. Day, and Presidents' Day, the Saturday schedule will be in effect.

Metrobus proveerá servicio con horario de sábado durante los cinco días festivos de Juneteenth, Columbus Day, Veterans Day, Martin Luther King Jr. Day, y Presidents' Day.

83,86
College Park Line

Effective Sunday, June 25, 2023
A partir del domingo, 25 de junio de 2023

► Northbound to Cherry Hill & Calverton

Saturday — Sábados

Route Number	Rhode Island Ave-Brentwood M	Rhode Island Ave. & 18th St. NE	Rhode Island Ave. & 34th St. (MT. RAINIER)	38th Ave. & Hamilton St. (Hyattsville)	Baltimore Ave. & Queensbury Rd. (Riverdale Park)	Hyattsville Crossing M	College Park-U of Md M	Baltimore Ave & Berwyn House Rd	Rhode Island Ave. & Greenbelt Rd. (Branchville)	CHERRY HILL Park Camp Ground	Rhode Island Ave. at Twin Chimneys Office Park (Beltsville)	Centerpark Office Park (CALVERTON)
AM Service — Servicio matutino												
83/	5:50	5:56	6:00	-	-	-	-	-	-	-	-	-
83/	6:20	6:26	6:30	-	-	-	-	-	-	-	-	-
83/	6:50	6:56	7:00	-	-	-	-	-	-	-	-	-
83	7:20	7:26	7:30	-	7:39	-	7:49	7:55	8:00	8:11	-	-
86	7:50	7:56	8:00	8:05	-	8:16	8:33	8:39	-	-	8:50	8:59
83	8:20	8:26	8:30	-	8:39	-	8:49	8:55	9:00	9:11	-	-
86	8:50	8:56	9:00	9:05	-	9:16	9:33	9:39	-	-	9:50	9:59
83	9:20	9:27	9:33	-	9:41	-	9:52	9:58	10:01	10:12	-	-
86	9:50	9:57	10:03	10:08	-	10:19	10:37	10:43	-	-	10:58	11:08
83	10:20	10:27	10:33	-	10:41	-	10:52	10:58	11:01	11:12	-	-
86	10:50	10:57	11:03	11:08	-	11:19	11:37	11:43	-	-	11:58	12:08
83	11:20	11:28	11:34	-	11:44	-	11:57	12:04	12:08	12:21	-	-
86	11:50	11:58	12:04	12:10	-	12:21	12:43	12:50	-	-	1:04	1:15
PM Service — Servicio vespertino												
83	12:20	12:28	12:34	-	12:44	-	12:57	1:04	1:08	1:21	-	-
86	12:50	12:58	1:04	1:10	-	1:21	1:43	1:50	-	-	2:04	2:15
83	1:20	1:28	1:34	-	1:44	-	1:57	2:04	2:08	2:21	-	-
86	1:50	1:58	2:04	2:10	-	2:21	2:43	2:50	-	-	3:04	3:15
83	2:20	2:28	2:34	-	2:44	-	2:57	3:04	3:08	3:21	-	-
86	2:50	2:58	3:04	3:10	-	3:21	3:43	3:50	-	-	4:04	4:15
83	3:20	3:28	3:34	-	3:44	-	3:57	4:04	4:08	4:21	-	-
86	3:50	3:58	4:04	4:10	-	4:21	4:43	4:50	-	-	5:04	5:15
83	4:20	4:28	4:34	-	4:44	-	4:57	5:04	5:08	5:21	-	-
86	4:50	4:58	5:04	5:10	-	5:21	5:43	5:50	-	-	6:04	6:15
83	5:28	5:35	5:41	-	5:51	-	6:03	6:10	6:14	6:28	-	-
86	5:50	5:57	6:03	6:08	-	6:19	6:40	6:47	-	-	6:59	7:09
83	6:28	6:35	6:41	-	6:51	-	7:03	7:10	7:14	7:28	-	-
86	6:50	6:57	7:03	7:08	-	7:19	7:40	7:47	-	-	7:59	8:09
83	7:28	7:35	7:41	-	7:49	-	8:03	8:10	8:14	8:27	-	-
86	7:50	7:57	8:03	8:08	-	8:17	8:36	8:43	-	-	8:54	9:04
83	8:28	8:35	8:41	-	8:49	-	9:03	9:10	9:14	9:27	-	-
83	9:00	9:07	9:13	-	9:21	-	9:35	9:42	9:46	9:59	-	-
86	9:28	9:35	9:41	9:46	-	9:55	10:14	10:21	-	-	10:32	10:42
83	9:55	10:01	10:07	-	10:16	-	10:28	10:35	10:38	10:51	-	-
86	10:28	10:34	10:40	10:45	-	10:54	11:11	11:18	-	-	11:29	11:39
83	10:55	11:01	11:07	-	11:16	-	11:28	11:35	11:38	11:51	-	-
86	11:28	11:34	11:40	11:45	-	11:54	12:11	12:18	-	-	12:29	12:39

On five Federal holidays, Juneteenth, Columbus Day, Veterans' Day, Martin Luther King, Jr. Day, and Presidents' Day, the Saturday schedule will be in effect.

Metrobus proveerá servicio con horario de sábado durante los cinco días festivos de Juneteenth, Columbus Day, Veterans Day, Martin Luther King Jr. Day, y Presidents' Day.

83,86
College Park Line

Effective Sunday, June 25, 2023
A partir del domingo, 25 de junio de 2023

Southbound To Rhode Island Avenue station

Sunday — Domingos

Route Number	Center-park Office Park (Calver-ton)	R.I. Ave. opp. Twin Chimneys Office Park (Beltsville)	Cherry Hill Park Camp Ground	Rhode Island Ave. & University Blvd. (Branch-ville)	Baltimore Ave & Navahoe Rd	College Park-U of Md M	Hyattsville Crossing M	Baltimore Ave. & Queens-bury Rd. (Riverdale Park)	38th Ave. & Hamilton St. (Hyatts-ville)	Rhode Island Ave. & 34th St. (Mt. Rainier)	Rhode Island Ave. & 18th St. NE	RHODE ISLAND AVE-Brent-wood M
AM Service — Servicio matutino												
83	-	-	-	-	-	-	-	-	-	6:35	6:40	6:46
83	-	-	-	-	-	-	-	-	-	7:05	7:10	7:16
83	-	-	-	-	-	-	-	-	-	7:35	7:40	7:46
86	7:03	7:11	-	-	7:21	7:27	7:44	-	7:54	7:59	8:04	8:10
86	8:03	8:11	-	-	8:21	8:27	8:44	-	8:54	8:59	9:04	9:10
83	-	-	8:44	8:56	9:02	9:08	-	9:21	-	9:29	9:34	9:40
86	9:03	9:11	-	-	9:21	9:27	9:44	-	9:54	9:59	10:04	10:10
83	-	-	9:44	9:56	10:02	10:08	-	10:21	-	10:29	10:34	10:40
86	9:54	10:02	-	-	10:12	10:18	10:35	-	10:45	10:50	10:55	11:01
83	-	-	10:42	10:56	11:01	11:08	-	11:24	-	11:32	11:37	11:44
86	10:54	11:02	-	-	11:14	11:21	11:41	-	11:52	11:57	12:02	12:09
83	-	-	11:42	11:56	12:01	12:08	-	12:24	-	12:32	12:37	12:44
86	11:54	12:02	-	-	12:14	12:21	12:41	-	12:52	12:57	1:02	1:09
PM Service — Servicio vespertino												
83	-	-	12:42	12:55	12:59	1:06	-	1:22	-	1:30	1:35	1:42
86	12:54	1:02	-	-	1:16	1:23	1:44	-	1:55	2:01	2:06	2:13
83	-	-	1:42	1:55	1:59	2:06	-	2:22	-	2:30	2:35	2:42
86	1:54	2:02	-	-	2:16	2:23	2:44	-	2:55	3:01	3:06	3:13
83	-	-	2:42	2:55	2:59	3:06	-	3:22	-	3:30	3:35	3:42
86	2:54	3:02	-	-	3:16	3:23	3:44	-	3:55	4:01	4:06	4:13
83	-	-	3:42	3:55	3:59	4:06	-	4:22	-	4:30	4:35	4:42
86	3:54	4:02	-	-	4:16	4:23	4:44	-	4:55	5:01	5:06	5:13
83	-	-	4:42	4:55	4:59	5:06	-	5:22	-	5:30	5:35	5:42
86	4:54	5:02	-	-	5:16	5:23	5:44	-	5:55	6:01	6:06	6:13
83	-	-	5:42	5:55	5:59	6:06	-	6:22	-	6:30	6:35	6:42
86	6:03	6:11	-	-	6:25	6:32	6:53	-	7:04	7:10	7:15	7:22
83	-	-	6:46	7:02	7:07	7:13	-	7:29	-	7:36	7:41	7:46
86	7:03	7:11	-	-	7:24	7:30	7:47	-	7:58	8:03	8:08	8:13

83,86

College Park Line

Effective Sunday, June 25, 2023

A partir del domingo, 25 de junio de 2023

Northbound to Cherry Hill & Calverton

Sunday — Domingos

Route Number	Rhode Island Ave-Brentwood M	Rhode Island Ave. & 18th St. NE	Rhode Island Ave. & 34th St. (MT. RAINIER)	38th Ave. & Hamilton St. (Hyattsville)	Baltimore Ave. & Queensbury Rd. (Riverdale Park)	Hyattsville Crossing M	College Park-U of Md M	Baltimore Ave & Berwyn House Rd	Rhode Island Ave. & Greenbelt Rd. (Branchville)	CHERRY HILL Park Camp Ground	Rhode Island Ave. at Twin Chimneys Office Park (Beltsville)	Centerpark Office Park (CALVERTON)
AM Service — Servicio matutino												
83/	6:50	6:57	7:01	-	-	-	-	-	-	-	-	-
83/	7:20	7:27	7:31	-	-	-	-	-	-	-	-	-
86	7:50	7:57	8:01	8:06	-	8:15	8:30	8:36	-	-	8:45	8:54
83	8:20	8:27	8:32	-	8:40	-	8:51	8:57	9:01	9:11	-	-
86	8:50	8:57	9:02	9:07	-	9:16	9:34	9:40	-	-	9:51	10:01
83	9:20	9:27	9:32	-	9:40	-	9:51	9:57	10:01	10:11	-	-
86	9:50	9:57	10:02	10:07	-	10:16	10:34	10:40	-	-	10:51	11:01
83	10:20	10:27	10:33	-	10:42	-	10:54	11:01	11:05	11:18	-	-
86	10:50	10:57	11:03	11:08	-	11:18	11:37	11:44	-	-	11:56	12:06
83	11:20	11:27	11:33	-	11:42	-	11:54	12:01	12:05	12:18	-	-
86	11:50	11:57	12:03	12:08	-	12:18	12:37	12:44	-	-	12:56	1:06
PM Service — Servicio vespertino												
83	12:20	12:27	12:33	-	12:42	-	12:54	1:01	1:05	1:18	-	-
86	12:50	12:57	1:03	1:08	-	1:18	1:37	1:44	-	-	1:56	2:06
83	1:20	1:27	1:33	-	1:42	-	1:54	2:01	2:05	2:18	-	-
86	1:50	1:57	2:03	2:08	-	2:18	2:37	2:44	-	-	2:56	3:06
83	2:20	2:27	2:33	-	2:42	-	2:54	3:01	3:05	3:18	-	-
86	2:50	2:57	3:03	3:08	-	3:18	3:37	3:44	-	-	3:56	4:06
83	3:20	3:27	3:33	-	3:42	-	3:54	4:01	4:05	4:18	-	-
86	3:50	3:57	4:03	4:08	-	4:18	4:37	4:44	-	-	4:56	5:06
83	4:20	4:27	4:33	-	4:42	-	4:54	5:01	5:05	5:18	-	-
86	4:50	4:57	5:03	5:08	-	5:18	5:37	5:44	-	-	5:56	6:06
83	5:20	5:27	5:33	-	5:42	-	5:54	6:01	6:05	6:18	-	-
86	5:50	5:57	6:03	6:08	-	6:18	6:37	6:44	-	-	6:56	7:06
83	6:20	6:27	6:32	-	6:40	-	6:51	6:57	7:01	7:13	-	-
86	6:50	6:57	7:02	7:07	-	7:17	7:35	7:41	-	-	7:53	8:03
83	7:20	7:27	7:32	-	7:40	-	7:51	7:57	8:01	8:13	-	-
86	7:50	7:57	8:02	8:07	-	8:17	8:35	8:41	-	-	8:53	9:03
83	8:20	8:27	8:32	-	8:40	-	8:51	8:57	9:01	9:13	-	-

How to use this timetable

- ➤ Use the map to find the stops closest to where you will get on and off the bus.
- ➤ Select the schedule (Weekday, Saturday, Sunday) for when you will travel. Along the top of the schedule, find the stop at or nearest the point where you will get on the bus. Follow that column down to the time you want to leave.
- ➤ Use the same method to find the times the bus is scheduled to arrive at the stop where you will get off the bus.
- ➤ If the bus stop is not listed, use the time shown for the bus stop before it as the time to wait at the stop.
- ➤ The end-of-the-line or last stop is listed in ALL CAPS on the schedule.

Cómo Usar este Horario

- ➤ Use este mapa para localizar las paradas más cercanas a donde se subirá y bajará del autobús.
- ➤ Seleccione el horario (Entre semana, sábado, domingo) de cuando viajará. A lo largo de la parte superior del horario, localice la parada o el punto más cercano a la parada en la que se subirá al autobús. Siga esa columna hacia abajo hasta la hora en la que desee salir.
- ➤ Utilice el mismo método para localizar las horas en que el autobús está programado para llegar a la parada en donde desea bajarse del autobús.
- ➤ Si la parada del autobús no está listada use la hora que se muestra en la parada anterior como la hora de espera en la parada.
- ➤ El final de la ruta o la última parada del autobús aparece en letras MAYÚSCULAS en el horario.

Washington
Metropolitan Area
Transit Authority

A District of Columbia,
Maryland and Virginia
Transit Partnership

English-Español Effective 6-16-24

90,92

U Street-Garfield Line

metrobus

Serves these locations-
Brinda servicio a estas ubicaciones

- **Congress Heights station (92)**
- **Entertainment & Sports Arena (92)**
- **Anacostia station (90)**
- **Navy Yard**
- **Eastern Market station**
- **Gallaudet University**
- **NoMa-Gallaudet U station**
- **7th and Florida Ave. N.W.**
- **U Street station**
- **Reeves Center (14th and U Sts. N.W.)**
- **Adams Morgan**
- **Duke Ellington Bridge**

4712
metrobus
METROBUS

www.wmata.com
Information Anytime 202-637-7000 TTY 202-962-2033

90,92

U Street-Garfield Line

Effective Sunday, June 16, 2024

A partir del domingo, 16 de junio de 2024

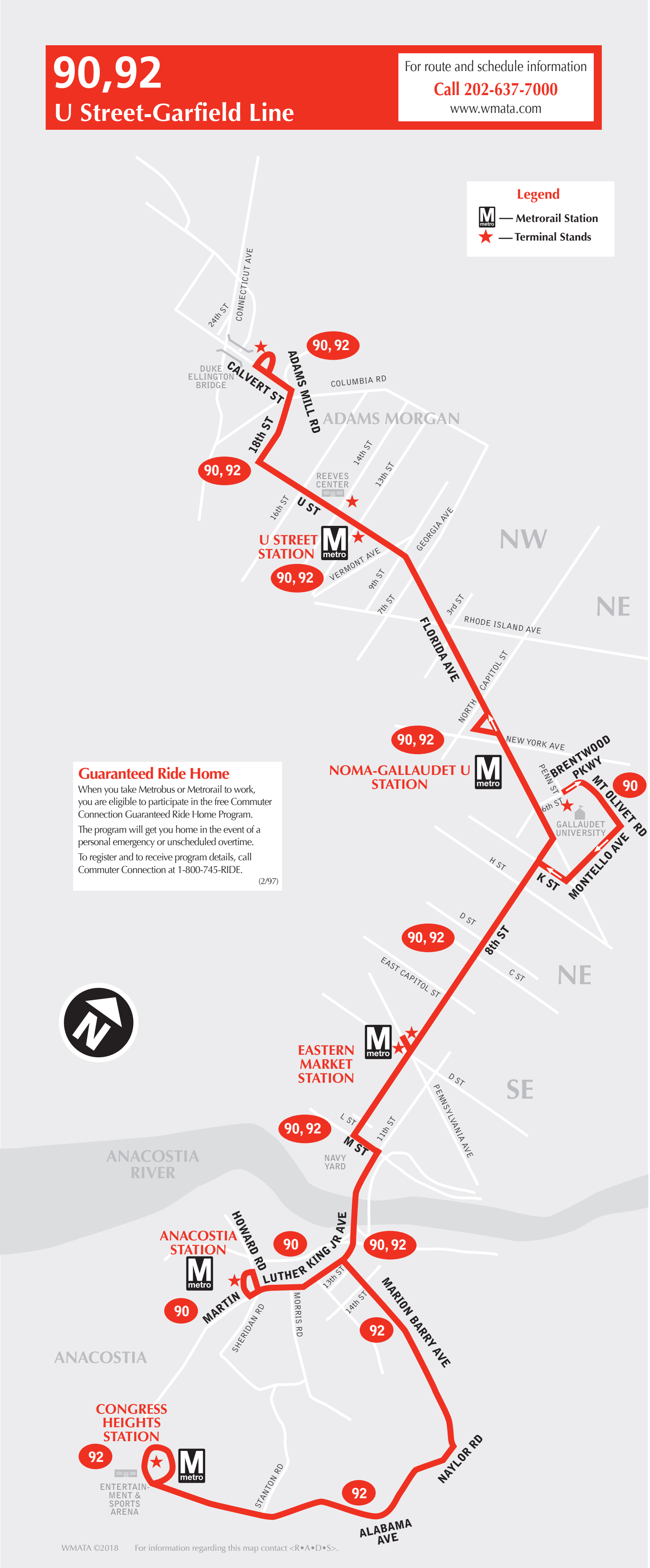

90,92
U Street-Garfield Line
For route and schedule information
Call 202-637-7000
www.wmata.com
Legend
M metro — Metrorail Station
★ — Terminal Stands
CONNECTICUT AVE
24th ST
DUKE ELLINGTON BRIDGE
CALVERT ST
ADAMS MILL RD
90, 92
COLUMBIA RD
ADAMS MORGAN
18th ST
90, 92
14th ST
13th ST
REEVES CENTER
16th ST
U ST
U STREET STATION
90, 92
VERMONT AVE
GEORGIA AVE
NW
9th ST
7th ST
3rd ST
RHODE ISLAND AVE
NE
FLORIDA AVE
NORTH CAPITOL ST
NEW YORK AVE
90, 92
NOMA-GALLAUDET U STATION
BRENTWOOD PKWY
PENN ST
6th ST
MT OLIVET RD
90
GALLAUDET UNIVERSITY
H ST
K ST
MONTELLO AVE
D ST
90, 92
8th ST
C ST
EAST CAPITOL ST
NE
EASTERN MARKET STATION
D ST
PENNSYLVANIA AVE
SE
L ST
11th ST
90, 92
M ST
NAVY YARD
ANACOSTIA RIVER
HOWARD RD
ANACOSTIA STATION
90
MARTIN LUTHER KING JR AVE
90, 92
90
13th ST
14th ST
MARION BARRY AVE
SHERIDAN RD
MORRIS RD
92
ANACOSTIA
CONGRESS HEIGHTS STATION
92
ENTERTAINMENT & SPORTS ARENA
STANTON RD
92
NAYLOR RD
ALABAMA AVE
N
WMATA ©2018 For information regarding this map contact <R•A•D•S>.

Guaranteed Ride Home

When you take Metrobus or Metrorail to work, you are eligible to participate in the free Commuter Connection Guaranteed Ride Home Program.

The program will get you home in the event of a personal emergency or unscheduled overtime.

To register and to receive program details, call Commuter Connection at 1-800-745-RIDE.

(2/97)

90,92
U Street-Garfield Line

Effective Sunday, June 16, 2024
A partir del domingo, 16 de junio de 2024

Southbound to Anacostia station and Congress Heights station

Monday thru Friday — De Lunes a viernes

Route Number	Duke Ellington Bridge (Adams Morgan)	U & 14th Sts. NW (Reeves Center)	U & 13th Sts. NW (U Street)	Florida Ave. & 7th St. NW	Florida Ave. & North Capitol St. NW	Brentwood Pkwy. & Penn St. NE	8th & H Sts. NE	Pennsylvania Ave. & 7th St. SE (EASTERN MARKET)	8th & D Sts. SE (north) (Eastern Market)	8th & L Sts. SE (Navy Yard)	Martin Luther King Jr. Ave. & U St. SE	Martin Luther King Jr. & Marion Barry Aves. SE	Naylor Rd. & Alabama Ave. SE	ANACOSTIA	CONGRESS HEIGHTS
AM Service — Servicio matutino															
92	1:03	-	1:10	1:13	1:18	-	1:29	-	1:36	1:40	-	1:46	1:53	-	2:00
92	1:23	-	1:30	1:33	1:38	-	1:49	-	1:56	2:00	-	2:06	2:13	-	2:20
92	1:43	-	1:50	1:53	1:58	-	2:09	-	2:16	2:20	-	2:26	2:33	-	2:40
92	2:03	-	2:10	2:13	2:18	-	2:29	-	2:36	2:40	-	2:46	2:53	-	3:00
92	2:23	-	2:30	2:33	2:38	-	2:49	-	2:56	3:00	-	3:06	3:13	-	3:20
92	2:43	-	2:50	2:53	2:58	-	3:09	-	3:16	3:20	-	3:26	3:33	-	3:40
92	3:03	-	3:10	3:13	3:18	-	3:29	-	3:36	3:40	-	3:46	3:53	-	4:00
92	3:23	-	3:30	3:33	3:38	-	3:49	-	3:56	4:00	-	4:06	4:13	-	4:20
92	3:43	-	3:50	3:53	3:58	-	4:09	-	4:16	4:20	-	4:26	4:33	-	4:40
92	4:03	-	4:10	4:13	4:18	-	4:29	-	4:36	4:40	-	4:46	4:53	-	5:00
92	4:23	-	4:30	4:33	4:38	-	4:49	-	4:56	5:00	-	5:06	5:13	-	5:20
90	4:44	4:50	-	4:53	4:58	-	5:09	-	5:16	5:20	5:25	-	-	5:27	-
92	-	-	5:07	5:10	5:15	-	5:26	-	5:33	5:37	-	5:43	5:50	-	5:57
90	5:16	5:22	-	5:25	5:30	-	5:41	-	5:48	5:52	5:57	-	-	5:59	-
92	-	-	5:37	5:40	5:45	-	5:56	-	6:03	6:07	-	6:13	6:20	-	6:27
92	-	-	5:37	5:40	5:45	-	5:56	-	6:03	6:07	-	6:13	6:20	-	6:27
90	5:43	5:49	-	5:52	5:57	-	6:08	-	6:15	6:19	6:24	-	-	6:26	-
92	-	-	6:01	6:04	6:09	-	6:20	-	6:27	6:31	-	6:37	6:44	-	6:51
92	-	-	-	-	-	-	-	6:36	-	6:40	-	6:47	6:54	-	7:02
90	6:05	6:11	-	6:14	6:19	-	6:30	-	6:38	6:42	6:47	-	-	6:50	-
92	-	-	6:21	6:24	6:29	-	6:40	-	6:48	6:52	-	6:59	7:06	-	7:14
	Managers will schedule departures every 15-20 ▼ minutes until ▼						Managers will schedule departures ▼ every 10 minutes until ▼						Managers will schedule departures ▼ every 15-20 minutes until ▼		
PM Service — Servicio vespertino															
90	-	-	-	-	-	● 3:30	3:45	-	3:56	4:01	4:07	-	-	4:11	-
90	-	-	-	-	-	● 3:30	3:45	-	3:56	4:01	4:07	-	-	4:11	-
92	-	-	-	-	-	-	-	3:58	-	4:02	-	4:08	4:18	-	4:28
92	-	-	3:22	3:26	3:37	-	3:55	-	4:06	4:11	-	4:17	4:27	-	4:37
90	3:18	3:28	-	3:32	3:43	-	4:01	-	4:12	4:17	4:23	-	-	4:27	-
92	-	-	3:34	3:38	3:49	-	4:07	-	4:18	4:23	-	4:29	4:39	-	4:49
90	3:30	3:40	-	3:44	3:55	-	4:13	-	4:24	4:29	4:35	-	-	4:39	-
92	-	-	3:46	3:50	4:01	-	4:19	-	4:30	4:35	-	4:41	4:51	-	5:01
92	-	-	-	-	-	-	-	4:37	-	4:41	-	4:47	4:57	-	5:07
90	3:42	3:52	-	3:56	4:07	-	4:25	-	4:36	4:41	4:47	-	-	4:51	-
92	-	-	3:58	4:02	4:13	-	4:31	-	4:42	4:47	-	4:53	5:03	-	5:13
90	3:54	4:04	-	4:08	4:19	-	4:37	-	4:48	4:53	4:59	-	-	5:03	-
92	-	-	4:10	4:14	4:25	-	4:43	-	4:54	4:59	-	5:05	5:15	-	5:25
92	-	-	-	-	-	-	-	5:01	-	5:05	-	5:11	5:21	-	5:31
90	4:06	4:16	-	4:20	4:31	-	4:49	-	5:00	5:05	5:11	-	-	5:15	-
92	-	-	4:22	4:26	4:37	-	4:55	-	5:06	5:11	-	5:17	5:27	-	5:37
90	4:18	4:28	-	4:32	4:43	-	5:01	-	5:12	5:17	5:23	-	-	5:27	-
92	-	-	4:34	4:38	4:49	-	5:07	-	5:18	5:23	-	5:29	5:39	-	5:49
92	-	-	-	-	-	-	-	5:22	-	5:26	-	5:32	5:42	-	5:52
90	4:30	4:40	-	4:44	4:55	-	5:13	-	5:24	5:29	5:35	-	-	5:39	-
92	-	-	4:46	4:50	5:00	-	5:16	-	5:26	5:31	-	5:36	5:45	-	5:55
90	4:43	4:52	-	4:56	5:06	-	5:22	-	5:32	5:37	5:42	-	-	5:45	-
92	-	-	4:58	5:02	5:12	-	5:28	-	5:38	5:43	-	5:48	5:57	-	6:07
90	4:55	5:04	-	5:08	5:18	-	5:34	-	5:44	5:49	5:54	-	-	5:57	-
92	-	-	5:10	5:14	5:24	-	5:40	-	5:50	5:55	-	6:00	6:09	-	6:19
92	-	-	-	-	-	-	-	5:57	-	6:01	-	6:06	6:15	-	6:25
90	5:07	5:16	-	5:20	5:30	-	5:46	-	5:56	6:01	6:06	-	-	6:09	-
92	-	-	5:24	5:28	5:38	-	5:54	-	6:04	6:09	-	6:14	6:23	-	6:33

● *Trips operate only when KIPP DC College Prep is open.*

90,92

U Street-Garfield Line

Effective Sunday, June 16, 2024

A partir del domingo, 16 de junio de 2024

Southbound to Anacostia station and Congress Heights station

Monday thru Friday — De Lunes a viernes

Route Number	Duke Ellington Bridge (Adams Morgan)	U & 14th Sts. NW (Reeves Center)	U & 13th Sts. NW (U Street)	Florida Ave. & 7th St. NW	Florida Ave. & North Capitol St. NW	Brentwood Pkwy. & Penn St. NE	8th & H Sts. NE	Pennsylvania Ave. & 7th St. SE (EASTERN MARKET)	8th & D Sts. SE (north) (Eastern Market)	8th & L Sts. SE (Navy Yard)	Martin Luther King Jr. Ave. & U St. SE	Martin Luther King Jr. & Marion Barry Aves. SE	Naylor Rd. & Alabama Ave. SE	ANACOSTIA	CONGRESS HEIGHTS
PM Service — Servicio vespertino															
90	5:23	5:32	-	5:36	5:46	-	6:02	-	6:12	6:17	6:22	-	-	6:25	-
92	-	-	5:40	5:44	5:52	-	6:06	-	6:15	6:20	-	6:25	6:34	-	6:42
90	5:38	5:48	-	5:52	6:00	-	6:14	-	6:23	6:28	6:33	-	-	6:36	-
92	-	-	-	-	-	-	-	6:26	-	6:29	-	6:34	6:43	-	6:51
92	-	-	5:56	6:00	6:10	-	6:26	-	6:36	6:41	-	6:46	6:55	-	7:05
90	5:54	6:04	-	6:08	6:16	-	6:30	-	6:39	6:44	6:49	-	-	6:52	-
92	-	-	-	-	-	-	-	6:45	-	6:48	-	6:53	7:02	-	7:10
92	-	-	6:12	6:16	6:24	-	6:38	-	6:47	6:52	-	6:57	7:06	-	7:14
90	6:11	6:21	-	6:25	6:33	-	6:45	-	6:53	6:57	7:01	-	-	7:04	-
92	-	-	6:31	6:35	6:43	-	6:55	-	7:03	7:07	-	7:12	7:20	-	7:28
90	6:31	6:41	-	6:45	6:53	-	7:05	-	7:13	7:17	7:21	-	-	7:24	-
92	-	-	6:51	6:55	7:03	-	7:15	-	7:23	7:27	-	7:32	7:40	-	7:48
90	6:51	7:01	-	7:05	7:13	-	7:27	-	7:36	7:41	7:46	-	-	7:49	-
92	-	-	7:12	7:15	7:22	-	7:32	-	7:40	7:44	-	7:49	7:57	-	8:05
90	7:12	7:21	-	7:25	7:32	-	7:42	-	7:50	7:54	7:58	-	-	8:01	-
92	-	-	7:32	7:35	7:42	-	7:52	-	8:00	8:04	-	8:09	8:17	-	8:25
90	7:32	7:41	-	7:45	7:52	-	8:02	-	8:10	8:14	8:18	-	-	8:21	-
92	-	-	7:52	7:55	8:01	-	8:10	-	8:17	8:21	-	8:26	8:33	-	8:40
90	7:54	8:02	-	8:05	8:11	-	8:20	-	8:27	8:31	8:35	-	-	8:38	-
92	-	-	8:12	8:15	8:21	-	8:30	-	8:37	8:41	-	8:46	8:53	-	9:00
90	8:14	8:22	-	8:25	8:31	-	8:40	-	8:47	8:51	8:55	-	-	8:58	-
92	-	-	8:33	8:36	8:42	-	8:51	-	8:58	9:02	-	9:07	9:14	-	9:21
90	8:37	8:45	-	8:48	8:54	-	9:03	-	9:10	9:14	9:18	-	-	9:21	-
92	-	-	8:57	9:00	9:06	-	9:15	-	9:22	9:26	-	9:31	9:38	-	9:45
90	9:01	9:09	-	9:12	9:18	-	9:27	-	9:34	9:38	9:42	-	-	9:45	-
92	-	-	9:22	9:25	9:31	-	9:40	-	9:47	9:51	-	9:56	10:03	-	10:10
90	9:29	9:37	-	9:40	9:46	-	9:55	-	10:02	10:06	10:10	-	-	10:13	-
92	-	-	9:52	9:55	10:01	-	10:10	-	10:17	10:21	-	10:26	10:33	-	10:40
90	10:00	10:07	-	10:10	10:15	-	10:23	-	10:29	10:32	10:36	-	-	10:38	-
92	-	-	10:22	10:25	10:30	-	10:38	-	10:44	10:47	-	10:52	10:58	-	11:05
90	10:30	10:37	-	10:40	10:45	-	10:53	-	10:59	11:02	11:06	-	-	11:08	-
92	-	-	10:52	10:55	11:00	-	11:08	-	11:14	11:17	-	11:22	11:28	-	11:35
90	11:00	11:07	-	11:10	11:15	-	11:23	-	11:29	11:32	11:36	-	-	11:38	-
92	-	-	11:22	11:25	11:30	-	11:38	-	11:44	11:47	-	11:52	11:58	-	12:05
90	11:30	11:37	-	11:40	11:45	-	11:53	-	11:59	12:02	12:06	-	-	12:08	-
92	-	-	11:52	11:55	12:00	-	12:08	-	12:14	12:17	-	12:22	12:28	-	12:35
After Midnight Service — Servicio después de la medianoche															
90	12:00	12:07	-	12:10	12:15	-	12:23	-	12:29	12:32	12:36	-	-	12:38	-
92	12:10	-	12:17	12:20	12:25	-	12:36	-	12:43	12:47	-	12:53	1:00	-	1:07
92	12:23	-	12:30	12:33	12:38	-	12:49	-	12:56	1:00	-	1:06	1:13	-	1:20
92	12:43	-	12:50	12:53	12:58	-	1:09	-	1:16	1:20	-	1:26	1:33	-	1:40

90,92
U Street-Garfield Line

Effective Sunday, June 16, 2024
A partir del domingo, 16 de junio de 2024

Northbound to Duke Ellington Bridge and Reeves Center

Monday thru Friday — De Lunes a viernes

Route Number	Congress Heights M	Anacostia M	Naylor & Marion Barry Ave SE	Martin Luther King Jr. & Marion Barry Aves. SE	Marion Barry Ave. & 14th St. SE	8th & L Sts. SE (Navy Yard)	8th & D Sts. SE (north) (Eastern Market) M	Pennsylvania Ave. & 7th St. SE (EASTERN MARKET) M	8th & H Sts. NE	Florida Ave. & North Capitol St. NW	Florida & Georgia Aves. NW	U & 14th Sts. NW (REEVES CENTER)	Duke Ellington Bridge (ADAMS MORGAN)
AM Service — Servicio matutino													
92	12:43	-	12:50	-	12:55	1:00	1:03	-	1:09	1:16	1:18	1:21	1:28
92	1:03	-	1:10	-	1:15	1:20	1:23	-	1:29	1:36	1:38	1:41	1:48
92	1:23	-	1:30	-	1:35	1:40	1:43	-	1:49	1:56	1:58	2:01	2:08
92	1:43	-	1:50	-	1:55	2:00	2:03	-	2:09	2:16	2:18	2:21	2:28
92	2:03	-	2:10	-	2:15	2:20	2:23	-	2:29	2:36	2:38	2:41	2:48
92	2:23	-	2:30	-	2:35	2:40	2:43	-	2:49	2:56	2:58	3:01	3:08
92	2:43	-	2:50	-	2:55	3:00	3:03	-	3:09	3:16	3:18	3:21	3:28
92	3:03	-	3:10	-	3:15	3:20	3:23	-	3:29	3:36	3:38	3:41	3:48
92	3:23	-	3:30	-	3:35	3:40	3:43	-	3:49	3:56	3:58	4:01	4:08
92	3:43	-	3:50	-	3:55	4:00	4:03	-	4:09	4:16	4:18	4:21	4:28
92	4:03	-	4:10	-	4:15	4:20	4:23	-	4:29	4:36	4:38	4:41	4:48
90	-	4:29	-	4:31	-	4:35	4:38	-	4:44	4:51	4:53	4:57	5:04
92	4:33	-	4:40	-	4:45	4:50	4:53	-	4:59	5:06	5:08	5:11	5:18
90	-	4:59	-	5:01	-	5:05	5:08	-	5:16	5:25	5:28	5:32	5:38
92	5:01	-	5:08	-	5:14	5:20	5:23	-	5:31	5:40	5:43	5:46	-
90	-	5:29	-	5:31	-	5:35	5:38	-	5:46	5:55	5:58	6:02	6:08
92	5:25	-	5:32	-	5:38	5:44	5:47	-	5:55	6:04	6:07	6:10	-
90	-	5:46	-	5:48	-	5:52	5:55	-	6:03	6:12	6:15	6:19	6:25
92	5:41	-	5:48	-	5:54	6:00	6:03	-	6:11	6:20	6:23	6:26	-
90	-	6:00	-	6:02	-	6:06	6:09	-	6:17	6:26	6:29	6:33	6:39
92	5:53	-	6:00	-	6:06	6:12	6:15	-	6:23	6:32	6:35	6:38	-
92/	5:59	-	6:05	-	6:11	6:18	-	6:21	-	-	-	-	-
90	-	6:11	-	6:13	-	6:18	6:21	-	6:29	6:39	6:43	6:49	6:56
92	6:05	-	6:11	-	6:17	6:24	6:27	-	6:35	6:45	6:49	6:52	-
90	-	6:23	-	6:25	-	6:30	6:33	-	6:41	6:51	6:55	7:01	7:08
92	6:17	-	6:23	-	6:29	6:36	6:39	-	6:47	6:57	7:01	7:04	-
90	-	6:35	-	6:37	-	6:42	6:45	-	6:53	7:03	7:07	7:13	7:20
92/	6:23	-	6:29	-	6:35	6:42	-	6:45	-	-	-	-	-
92	6:29	-	6:35	-	6:41	6:48	6:51	-	6:59	7:09	7:13	7:16	-
90	-	6:47	-	6:49	-	6:54	6:57	-	7:05	7:15	7:19	7:25	7:32
92	6:38	-	6:46	-	6:53	7:00	7:04	-	7:13	7:26	7:32	7:36	-
92/	6:44	-	6:52	-	6:59	7:06	-	7:09	-	-	-	-	-
90	-	6:59	-	7:01	-	7:06	7:10	-	7:19	7:32	7:38	7:44	7:52
92	6:50	-	6:58	-	7:05	7:12	7:16	-	7:25	7:38	7:44	7:48	-
90	-	7:11	-	7:13	-	7:18	7:22	-	7:31	7:44	7:50	7:56	8:04
92	7:02	-	7:10	-	7:17	7:24	7:28	-	7:37	7:50	7:56	8:00	-
92/	7:08	-	7:16	-	7:23	7:30	-	7:33	-	-	-	-	-
90	-	7:23	-	7:25	-	7:30	7:34	-	7:43	7:56	8:02	8:08	8:16
92	7:14	-	7:22	-	7:29	7:36	7:40	-	7:49	8:02	8:08	8:12	-
90	-	7:33	-	7:37	-	7:42	7:46	-	7:56	8:13	8:18	8:24	8:32
92	7:24	-	7:32	-	7:41	7:48	7:52	-	8:02	8:19	8:24	8:28	-
90	-	7:45	-	7:49	-	7:54	7:58	-	8:08	8:25	8:30	8:36	8:44
92/	7:30	-	7:38	-	7:47	7:54	-	7:57	-	-	-	-	-
92	7:36	-	7:44	-	7:53	8:00	8:04	-	8:14	8:31	8:36	8:40	-
90	-	7:57	-	8:01	-	8:06	8:10	-	8:20	8:37	8:42	8:48	8:56
92	7:48	-	7:56	-	8:05	8:12	8:16	-	8:26	8:43	8:48	8:52	-
90	-	8:09	-	8:13	-	8:18	8:22	-	8:32	8:49	8:54	9:00	9:08
92	8:00	-	8:08	-	8:17	8:24	8:28	-	8:38	8:55	9:00	9:04	-
92/	8:02	-	8:11	-	8:22	8:30	-	8:33	-	-	-	-	-
90	-	8:21	-	8:25	-	8:30	8:34	-	8:44	9:01	9:06	9:12	9:20
92	8:12	-	8:20	-	8:29	8:36	8:40	-	8:50	9:07	9:12	9:16	-
90	-	8:33	-	8:37	-	8:42	8:46	-	8:56	9:13	9:18	9:24	9:32
92	8:24	-	8:32	-	8:41	8:48	8:52	-	9:02	9:19	9:24	9:28	-
90	-	8:45	-	8:49	-	8:54	8:58	-	9:08	9:25	9:30	9:36	9:44
92/	8:29	-	8:38	-	8:49	8:57	-	9:00	-	-	-	-	-
92	8:38	-	8:47	-	8:55	9:02	9:07	-	9:16	9:29	9:34	9:38	-
90	-	9:02	-	9:05	-	9:10	9:15	-	9:24	9:37	9:42	9:49	9:57
92/	8:47	-	8:56	-	9:04	9:11	-	9:14	-	-	-	-	-
92	8:56	-	9:05	-	9:13	9:20	9:25	-	9:34	9:47	9:52	9:56	-

90,92

U Street-Garfield Line

Effective Sunday, June 16, 2024

A partir del domingo, 16 de junio de 2024

Northbound to Duke Ellington Bridge and Reeves Center

Monday thru Friday — De Lunes a viernes

Route Number	Congress Heights Ⓜ	Anacostia Ⓜ	Naylor & Marion Barry Ave SE	Martin Luther King Jr. & Marion Barry Aves. SE	Marion Barry Ave. & 14th St. SE	8th & L Sts. SE (Navy Yard)	8th & D Sts. SE (north) (Eastern Market) Ⓜ	Pennsylvania Ave. & 7th St. SE (EASTERN MARKET) Ⓜ	8th & H Sts. NE	Florida Ave. & North Capitol St. NW	Florida & Georgia Aves. NW	U & 14th Sts. NW (REEVES CENTER)	Duke Ellington Bridge (ADAMS MORGAN)
	Managers will schedule departures every 20 minutes until ▼					Managers will schedule departures every 10 minutes until ▼							Managers will schedule departures every 20 minutes until ▼
PM Service — Servicio vespertino													
90	-	4:19	-	4:26	-	4:32	4:37	-	4:48	5:03	5:08	5:16	5:25
92	4:15	-	4:25	-	4:33	4:40	4:45	-	4:56	5:11	5:16	5:21	-
92/	4:23	-	4:33	-	4:41	4:48	-	4:52	-	-	-	-	-
90	-	4:35	-	4:42	-	4:48	4:53	-	5:04	5:19	5:24	5:32	5:41
92	4:31	-	4:41	-	4:49	4:56	5:01	-	5:12	5:27	5:32	5:37	-
92/	4:39	-	4:49	-	4:57	5:04	-	5:08	-	-	-	-	-
90	-	4:51	-	4:58	-	5:04	5:09	-	5:20	5:35	5:40	5:48	5:57
92	4:47	-	4:57	-	5:05	5:12	5:17	-	5:28	5:43	5:48	5:53	-
90	-	5:09	-	5:16	-	5:22	5:27	-	5:38	5:53	5:58	6:06	6:15
92	5:08	-	5:18	-	5:25	5:32	5:37	-	5:47	6:00	6:06	6:11	-
92/	5:18	-	5:28	-	5:35	5:42	-	5:46	-	-	-	-	-
90	-	5:33	-	5:37	-	5:42	5:47	-	5:57	6:10	6:16	6:23	6:32
92	5:28	-	5:38	-	5:45	5:52	5:57	-	6:07	6:20	6:26	6:31	-
90	-	5:53	-	5:57	-	6:02	6:07	-	6:17	6:30	6:36	6:43	6:52
92/	5:39	-	5:49	-	5:56	6:03	-	6:07	-	-	-	-	-
92	5:50	-	6:00	-	6:07	6:14	6:19	-	6:29	6:42	6:48	6:53	-
92/	6:03	-	6:12	-	6:19	6:25	-	6:28	-	-	-	-	-
90	-	6:18	-	6:21	-	6:26	6:30	-	6:39	6:49	6:54	7:01	7:09
92	6:16	-	6:25	-	6:32	6:38	6:42	-	6:51	7:01	7:06	7:11	-
90	-	6:42	-	6:45	-	6:50	6:54	-	7:03	7:13	7:18	7:25	7:33
92	6:40	-	6:49	-	6:56	7:02	7:06	-	7:15	7:25	7:30	7:35	-
90	-	7:06	-	7:09	-	7:14	7:18	-	7:27	7:37	7:42	7:49	7:57
92	7:04	-	7:13	-	7:20	7:26	7:30	-	7:39	7:49	7:54	7:59	-
90	-	7:31	-	7:33	-	7:38	7:42	-	7:49	7:58	8:02	8:09	8:16
92	7:30	-	7:38	-	7:44	7:50	7:54	-	8:01	8:10	8:14	8:18	-
90	-	7:55	-	7:57	-	8:02	8:06	-	8:13	8:22	8:26	8:33	8:40
92	7:54	-	8:02	-	8:08	8:14	8:18	-	8:25	8:34	8:38	8:42	-
90	-	8:19	-	8:21	-	8:26	8:30	-	8:37	8:46	8:50	8:57	9:04
92	8:18	-	8:26	-	8:32	8:38	8:42	-	8:49	8:58	9:02	9:06	-
90	-	8:43	-	8:45	-	8:50	8:54	-	9:01	9:10	9:14	9:21	9:28
92	8:45	-	8:53	-	8:59	9:05	9:09	-	9:16	9:25	9:29	9:33	-
90	-	9:13	-	9:15	-	9:20	9:24	-	9:31	9:40	9:44	9:51	9:58
92	9:15	-	9:23	-	9:29	9:35	9:39	-	9:46	9:55	9:59	10:03	-
90	-	9:43	-	9:45	-	9:50	9:54	-	10:01	10:10	10:14	10:21	10:28
92	9:47	-	9:55	-	10:00	10:05	10:08	-	10:14	10:22	10:25	10:29	-
90	-	10:14	-	10:16	-	10:20	10:23	-	10:29	10:37	10:40	10:46	10:53
92	10:17	-	10:25	-	10:30	10:35	10:38	-	10:44	10:52	10:55	10:59	-
90	-	10:44	-	10:46	-	10:50	10:53	-	10:59	11:07	11:10	11:16	11:23
92	10:47	-	10:55	-	11:00	11:05	11:08	-	11:14	11:22	11:25	11:29	-
90	-	11:14	-	11:16	-	11:20	11:23	-	11:29	11:37	11:40	11:46	11:53
92	11:17	-	11:25	-	11:30	11:35	11:38	-	11:44	11:52	11:55	11:59	-
90	-	11:44	-	11:46	-	11:50	11:53	-	11:59	12:07	12:10	12:16	12:23
92	11:47	-	11:55	-	12:00	12:05	12:08	-	12:14	12:22	12:25	12:29	12:36
After Midnight Service — Servicio después de la medianoche													
92	12:02	-	12:10	-	12:15	12:20	12:23	-	12:29	12:37	12:40	12:44	12:51
92	12:22	-	12:30	-	12:35	12:40	12:43	-	12:49	12:57	1:00	1:04	1:11

90,92

U Street-Garfield Line

Effective Sunday, June 16, 2024

A partir del domingo, 16 de junio de 2024

Northbound To Duke Ellington Bridge and Reeves Center

Saturday — Sábados

Route Number	Congress Heights M	Anacostia M	Naylor & Marion Barry Ave SE	Martin Luther King Jr. & Marion Barry Aves. SE	Marion Barry Ave. & 14th St. SE	8th & L Sts. SE (NAVY YARD)	8th & D Sts. SE (north) (Eastern Market) M	8th & H Sts. NE	Florida Ave. & North Capitol St. NW	Florida & Georgia Aves. NW	U & 14th Sts. NW (REEVES CENTER)	Duke Ellington Bridge (ADAMS MORGAN)
AM Service — Servicio matutino												
92	12:44	-	12:50	-	12:55	1:00	1:03	1:10	1:18	1:21	1:24	1:30
92	1:04	-	1:10	-	1:15	1:20	1:23	1:30	1:38	1:41	1:44	1:50
92	1:24	-	1:30	-	1:35	1:40	1:43	1:50	1:58	2:01	2:04	2:10
92	1:44	-	1:50	-	1:55	2:00	2:03	2:10	2:18	2:21	2:24	2:30
92	2:04	-	2:10	-	2:15	2:20	2:23	2:30	2:38	2:41	2:44	2:50
92	2:24	-	2:30	-	2:35	2:40	2:43	2:50	2:58	3:01	3:04	3:10
92	2:44	-	2:50	-	2:55	3:00	3:03	3:10	3:18	3:21	3:24	3:30
92	3:04	-	3:10	-	3:15	3:20	3:23	3:30	3:38	3:41	3:44	3:50
92	3:24	-	3:30	-	3:35	3:40	3:43	3:50	3:58	4:01	4:04	4:10
92	3:44	-	3:50	-	3:55	4:00	4:03	4:10	4:18	4:21	4:24	4:30
92	4:04	-	4:10	-	4:15	4:20	4:23	4:30	4:38	4:41	4:44	4:50
90	-	4:29	-	4:31	-	4:35	4:38	4:45	4:53	4:56	4:59	5:05
92	4:34	-	4:40	-	4:45	4:50	4:53	5:00	5:08	5:11	5:14	5:20
90	-	4:59	-	5:01	-	5:05	5:08	5:15	5:23	5:26	5:29	5:35
92	5:04	-	5:10	-	5:15	5:20	5:23	5:30	5:38	5:41	5:44	5:50
90	-	5:29	-	5:31	-	5:35	5:38	5:45	5:53	5:56	5:59	6:05
92	5:31	-	5:39	-	5:44	5:50	5:53	6:00	6:08	6:12	6:16	6:23
90	-	5:59	-	6:01	-	6:05	6:08	6:15	6:23	6:27	6:32	6:39
92	6:01	-	6:09	-	6:14	6:20	6:23	6:30	6:38	6:42	6:46	6:53
90	-	6:28	-	6:30	-	6:34	6:37	6:44	6:52	6:56	7:01	7:08
92	6:28	-	6:36	-	6:41	6:47	6:50	6:57	7:05	7:09	7:13	7:20
90	-	6:54	-	6:56	-	7:00	7:03	7:10	7:18	7:22	7:27	7:34
92	6:53	-	7:01	-	7:06	7:12	7:15	7:22	7:30	7:34	7:38	-
90	-	7:18	-	7:20	-	7:24	7:27	7:34	7:42	7:46	7:51	7:58
92	7:17	-	7:25	-	7:30	7:36	7:39	7:46	7:54	7:58	8:02	-
90	-	7:42	-	7:44	-	7:48	7:51	7:58	8:06	8:10	8:15	8:22
92	7:40	-	7:48	-	7:54	8:00	8:03	8:11	8:21	8:24	8:28	-
90	-	8:05	-	8:07	-	8:12	8:15	8:23	8:33	8:36	8:42	8:49
92	8:04	-	8:12	-	8:18	8:24	8:27	8:35	8:45	8:48	8:52	-
90	-	8:29	-	8:31	-	8:36	8:39	8:47	8:57	9:00	9:06	9:13
92	8:28	-	8:36	-	8:42	8:48	8:51	8:59	9:09	9:12	9:16	-
90	-	8:53	-	8:55	-	9:00	9:03	9:11	9:21	9:24	9:30	9:37
92	8:51	-	8:59	-	9:06	9:12	9:16	9:25	9:36	9:41	9:45	-
90	-	9:15	-	9:18	-	9:24	9:28	9:37	9:48	9:53	10:00	10:09
92	9:15	-	9:23	-	9:30	9:36	9:40	9:49	10:00	10:05	10:09	-
90	-	9:39	-	9:42	-	9:48	9:52	10:01	10:12	10:17	10:24	10:33
92	9:39	-	9:47	-	9:54	10:00	10:04	10:13	10:24	10:29	10:33	-
90	-	10:03	-	10:06	-	10:12	10:16	10:25	10:36	10:41	10:48	10:57
92	10:03	-	10:11	-	10:18	10:24	10:28	10:37	10:48	10:53	10:57	-
90	-	10:27	-	10:30	-	10:36	10:40	10:49	11:00	11:05	11:12	11:21
92	10:25	-	10:34	-	10:41	10:48	10:52	11:02	11:14	11:19	11:25	-
90	-	10:52	-	10:55	-	11:00	11:04	11:14	11:26	11:31	11:39	11:48
92	10:49	-	10:58	-	11:05	11:12	11:16	11:26	11:38	11:43	11:49	-
90	-	11:16	-	11:19	-	11:24	11:28	11:38	11:50	11:55	12:03	12:12
92	11:13	-	11:22	-	11:29	11:36	11:40	11:50	12:02	12:07	12:13	-
90	-	11:40	-	11:43	-	11:48	11:52	12:02	12:14	12:19	12:27	12:36
92	11:37	-	11:46	-	11:53	12:00	12:04	12:14	12:26	12:31	12:37	-

On five Federal holidays, Juneteenth, Columbus Day, Veterans' Day, Martin Luther King, Jr. Day, and Presidents' Day, the Saturday schedule will be in effect.

Metrobus proveerá servicio con horario de sábado durante los cinco días festivos de Juneteenth, Columbus Day, Veterans Day, Martin Luther King Jr. Day, y Presidents' Day.

90,92
U Street-Garfield Line

Effective Sunday, June 16, 2024
A partir del domingo, 16 de junio de 2024

► Northbound To Duke Ellington Bridge and Reeves Center

Saturday — Sábados

Route Number	Congress Heights Ⓜ	Anacostia Ⓜ	Naylor & Marion Barry Ave SE	Martin Luther King Jr. & Marion Barry Aves. SE	Marion Barry Ave. & 14th St. SE	8th & L Sts. SE (NAVY YARD)	8th & D Sts. SE (north) (Eastern Market) Ⓜ	8th & H Sts. NE	Florida Ave. & North Capitol St. NW	Florida & Georgia Aves. NW	U & 14th Sts. NW (REEVES CENTER)	Duke Ellington Bridge (ADAMS MORGAN)
PM Service — Servicio vespertino												
90	-	12:04	-	12:07	-	12:12	12:16	12:26	12:38	12:43	12:51	1:00
92	12:01	-	12:10	-	12:17	12:24	12:28	12:38	12:50	12:55	1:01	-
90	-	12:28	-	12:31	-	12:36	12:40	12:50	1:02	1:07	1:15	1:24
92	12:25	-	12:34	-	12:41	12:48	12:52	1:02	1:14	1:19	1:25	-
90	-	12:53	-	12:56	-	1:01	1:05	1:15	1:27	1:32	1:40	1:49
92	12:51	-	1:00	-	1:07	1:14	1:18	1:28	1:40	1:45	1:51	-
90	-	1:18	-	1:21	-	1:26	1:30	1:40	1:52	1:57	2:05	2:14
92	1:15	-	1:24	-	1:31	1:38	1:42	1:52	2:04	2:09	2:15	-
90	-	1:42	-	1:45	-	1:50	1:54	2:04	2:16	2:21	2:29	2:38
92	1:39	-	1:48	-	1:55	2:02	2:06	2:16	2:28	2:33	2:39	-
90	-	2:06	-	2:09	-	2:14	2:18	2:28	2:40	2:45	2:53	3:02
92	2:03	-	2:12	-	2:19	2:26	2:30	2:40	2:52	2:57	3:03	-
90	-	2:30	-	2:33	-	2:38	2:42	2:52	3:04	3:09	3:17	3:26
92	2:27	-	2:36	-	2:43	2:50	2:54	3:04	3:16	3:21	3:27	-
90	-	2:54	-	2:57	-	3:02	3:06	3:16	3:28	3:33	3:41	3:50
92	2:51	-	3:00	-	3:07	3:14	3:18	3:28	3:40	3:45	3:51	-
90	-	3:18	-	3:21	-	3:26	3:30	3:40	3:52	3:57	4:05	4:14
92	3:15	-	3:24	-	3:31	3:38	3:42	3:52	4:04	4:09	4:15	-
90	-	3:42	-	3:45	-	3:50	3:54	4:04	4:16	4:21	4:29	4:38
92	3:39	-	3:48	-	3:55	4:02	4:06	4:16	4:28	4:33	4:39	-
90	-	4:06	-	4:09	-	4:14	4:18	4:28	4:40	4:45	4:53	5:02
92	4:03	-	4:12	-	4:19	4:26	4:30	4:40	4:52	4:57	5:03	-
90	-	4:29	-	4:32	-	4:37	4:41	4:50	5:01	5:06	5:14	5:23
92	4:27	-	4:36	-	4:43	4:49	4:53	5:02	5:13	5:18	5:24	-
90	-	4:53	-	4:56	-	5:01	5:05	5:14	5:25	5:30	5:38	5:47
92	4:51	-	5:00	-	5:07	5:13	5:17	5:26	5:37	5:42	5:48	-
90	-	5:17	-	5:20	-	5:25	5:29	5:38	5:49	5:54	6:02	6:11
92	5:15	-	5:24	-	5:31	5:37	5:41	5:50	6:01	6:06	6:12	-
90	-	5:41	-	5:44	-	5:49	5:53	6:02	6:13	6:18	6:26	6:35
92	5:39	-	5:48	-	5:55	6:01	6:05	6:14	6:25	6:30	6:36	-
90	-	6:04	-	6:07	-	6:12	6:16	6:24	6:34	6:40	6:47	6:56
92	6:03	-	6:11	-	6:18	6:24	6:28	6:36	6:46	6:52	6:58	-
90	-	6:28	-	6:31	-	6:36	6:40	6:48	6:58	7:04	7:11	7:20
92	6:27	-	6:35	-	6:42	6:48	6:52	7:00	7:10	7:16	7:22	-
90	-	6:53	-	6:55	-	7:00	7:03	7:11	7:20	7:26	7:34	7:43
92	6:53	-	7:00	-	7:06	7:12	7:15	7:23	7:32	7:38	7:46	-
90	-	7:17	-	7:19	-	7:24	7:27	7:35	7:44	7:50	7:58	8:07
92	7:17	-	7:24	-	7:30	7:36	7:39	7:47	7:56	8:02	8:10	-
90	-	7:41	-	7:43	-	7:48	7:51	7:59	8:08	8:14	8:22	8:31
92	7:41	-	7:48	-	7:54	8:00	8:03	8:11	8:20	8:26	8:34	-
90	-	8:05	-	8:07	-	8:12	8:15	8:23	8:32	8:38	8:46	8:55
92	8:05	-	8:12	-	8:18	8:24	8:27	8:35	8:44	8:50	8:58	-
90	-	8:29	-	8:31	-	8:36	8:39	8:47	8:56	9:02	9:10	9:19
92	8:31	-	8:38	-	8:44	8:50	8:53	9:01	9:10	9:16	9:24	-
90	-	8:58	-	9:00	-	9:05	9:08	9:16	9:25	9:31	9:39	9:48
92	9:01	-	9:08	-	9:14	9:20	9:23	9:31	9:40	9:46	9:54	-
90	-	9:28	-	9:30	-	9:35	9:38	9:46	9:55	10:01	10:09	10:18
92	9:31	-	9:38	-	9:44	9:50	9:53	10:01	10:10	10:16	10:24	-
90	-	9:58	-	10:00	-	10:05	10:08	10:16	10:25	10:31	10:39	10:48
92	10:01	-	10:08	-	10:14	10:20	10:23	10:31	10:40	10:46	10:54	-
90	-	10:28	-	10:30	-	10:35	10:38	10:46	10:55	11:01	11:09	11:18
92	10:31	-	10:38	-	10:44	10:50	10:53	11:01	11:10	11:16	11:24	-
90	-	10:58	-	11:00	-	11:05	11:08	11:15	11:24	11:30	11:40	11:49
92	11:02	-	11:09	-	11:14	11:20	11:23	11:30	11:39	11:45	11:55	-
90	-	11:28	-	11:30	-	11:35	11:38	11:45	11:54	12:00	12:10	12:19
92	11:32	-	11:39	-	11:44	11:50	11:53	12:00	12:09	12:15	12:25	-
90	-	11:58	-	12:00	-	12:05	12:08	12:15	12:24	12:30	12:40	12:49
After Midnight Service — Servicio después de la medianoche												
92	12:05	-	12:11	-	12:15	12:20	12:23	12:28	12:35	12:38	12:44	12:50
92	12:25	-	12:31	-	12:35	12:40	12:43	12:48	12:55	12:58	1:04	1:10

On five Federal holidays, Juneteenth, Columbus Day, Veterans' Day, Martin Luther King, Jr. Day, and Presidents' Day, the Saturday schedule will be in effect.

Metrobus proveerá servicio con horario de sábado durante los cinco días festivos de Juneteenth, Columbus Day, Veterans Day, Martin Luther King Jr. Day, y Presidents' Day.

90,92

U Street-Garfield Line

Effective Sunday, June 16, 2024

A partir del domingo, 16 de junio de 2024

Southbound To Anacostia station & Congress Heights station

Saturday — Sábados

Route Number	Duke Ellington Bridge (Adams Morgan)	U & 14th Sts. NW (Reeves Center)	U & 13th Sts. NW (U Street)	Florida Ave. & 7th St. NW	Florida Ave. & North Capitol St. NW	8th & H Sts. NE	8th & D Sts. SE (north) (Eastern Market)	8th & L Sts. SE (Navy Yard)	Martin Luther King Jr. Ave. & U St. SE	Martin Luther King Jr. & Marion Barry Aves. SE	Naylor Rd. & Alabama Ave. SE	ANA-COSTIA	CON-GRESS HEIGHTS
AM Service — Servicio matutino													
92	1:09	-	1:16	1:19	1:23	1:31	1:37	1:40	-	1:45	1:51	-	1:57
92	1:29	-	1:36	1:39	1:43	1:51	1:57	2:00	-	2:05	2:11	-	2:17
92	1:49	-	1:56	1:59	2:03	2:11	2:17	2:20	-	2:25	2:31	-	2:37
92	2:09	-	2:16	2:19	2:23	2:31	2:37	2:40	-	2:45	2:51	-	2:57
92	2:29	-	2:36	2:39	2:43	2:51	2:57	3:00	-	3:05	3:11	-	3:17
92	2:49	-	2:56	2:59	3:03	3:11	3:17	3:20	-	3:25	3:31	-	3:37
92	3:09	-	3:16	3:19	3:23	3:31	3:37	3:40	-	3:45	3:51	-	3:57
92	3:29	-	3:36	3:39	3:43	3:51	3:57	4:00	-	4:05	4:11	-	4:17
92	3:49	-	3:56	3:59	4:03	4:11	4:17	4:20	-	4:25	4:31	-	4:37
92	4:09	-	4:16	4:19	4:23	4:31	4:37	4:40	-	4:45	4:51	-	4:57
92	4:29	-	4:36	4:39	4:43	4:51	4:57	5:00	-	5:05	5:11	-	5:17
92	4:49	-	4:56	4:59	5:03	5:11	5:17	5:20	-	5:25	5:31	-	5:37
90	5:11	5:17	-	5:19	5:23	5:31	5:37	5:40	5:44	-	-	5:46	-
92	5:20	-	5:27	5:30	5:34	5:42	5:48	5:51	-	5:56	6:02	-	6:08
90	5:35	5:42	-	5:45	5:50	5:59	6:05	6:08	6:13	-	-	6:16	-
92	5:50	-	5:57	6:00	6:05	6:14	6:20	6:23	-	6:28	6:35	-	6:42
90	6:05	6:12	-	6:15	6:20	6:29	6:35	6:38	6:43	-	-	6:46	-
92	6:20	-	6:27	6:30	6:35	6:45	6:52	6:56	-	7:02	7:09	-	7:16
90	6:35	6:42	-	6:45	6:50	7:00	7:07	7:11	7:15	-	-	7:18	-
92	6:50	-	6:57	7:00	7:05	7:15	7:22	7:26	-	7:32	7:39	-	7:46
90	7:02	7:09	-	7:12	7:17	7:27	7:34	7:38	7:42	-	-	7:45	-
92	-	-	7:21	7:24	7:29	7:39	7:46	7:50	-	7:56	8:03	-	8:10
90	7:26	7:33	-	7:36	7:41	7:51	7:58	8:02	8:06	-	-	8:09	-
92	-	-	7:45	7:48	7:53	8:03	8:10	8:14	-	8:20	8:27	-	8:34
90	7:50	7:57	-	8:00	8:05	8:15	8:22	8:26	8:30	-	-	8:33	-
92	-	-	8:09	8:12	8:17	8:27	8:34	8:38	-	8:44	8:51	-	8:58
90	8:13	8:20	-	8:24	8:30	8:41	8:49	8:53	8:58	-	-	9:01	-
92	-	-	8:34	8:36	8:42	8:53	9:01	9:05	-	9:11	9:19	-	9:26
90	8:37	8:44	-	8:48	8:54	9:05	9:13	9:17	9:22	-	-	9:25	-
92	-	-	8:58	9:00	9:06	9:17	9:25	9:29	-	9:35	9:43	-	9:50
90	9:01	9:08	-	9:12	9:18	9:29	9:37	9:41	9:46	-	-	9:49	-
92	-	-	9:22	9:24	9:30	9:41	9:49	9:53	-	9:59	10:07	-	10:14
90	9:25	9:33	-	9:36	9:42	9:53	10:02	10:06	10:11	-	-	10:14	-
92	-	-	9:45	9:48	9:54	10:05	10:14	10:18	-	10:24	10:33	-	10:41
90	9:49	9:57	-	10:00	10:06	10:17	10:26	10:30	10:35	-	-	10:38	-
92	-	-	10:09	10:12	10:18	10:29	10:38	10:42	-	10:48	10:57	-	11:05
90	10:13	10:21	-	10:24	10:30	10:41	10:50	10:54	10:59	-	-	11:02	-
92	-	-	10:33	10:36	10:42	10:53	11:02	11:06	-	11:12	11:21	-	11:29
90	10:37	10:45	-	10:48	10:54	11:05	11:14	11:18	11:23	-	-	11:26	-
92	-	-	10:57	11:00	11:06	11:17	11:26	11:30	-	11:36	11:45	-	11:53
90	11:01	11:09	-	11:12	11:18	11:29	11:38	11:42	11:47	-	-	11:50	-
92	-	-	11:21	11:24	11:30	11:41	11:50	11:54	-	12:00	12:09	-	12:17
90	11:22	11:32	-	11:36	11:44	11:55	12:03	12:07	12:12	-	-	12:15	-
92	-	-	11:44	11:48	11:56	12:07	12:15	12:19	-	12:25	12:34	-	12:43
90	11:46	11:56	-	12:00	12:08	12:19	12:27	12:31	12:36	-	-	12:39	-

On five Federal holidays, Juneteenth, Columbus Day, Veterans' Day, Martin Luther King, Jr. Day, and Presidents' Day, the Saturday schedule will be in effect.

Metrobus proveerá servicio con horario de sábado durante los cinco días festivos de Juneteenth, Columbus Day, Veterans Day, Martin Luther King Jr. Day, y Presidents' Day.

90,92

U Street-Garfield Line

Effective Sunday, June 16, 2024

A partir del domingo, 16 de junio de 2024

Southbound To Anacostia station & Congress Heights station

Saturday — Sábados

Route Number	Duke Ellington Bridge (Adams Morgan)	U & 14th Sts. NW (Reeves Center)	U & 13th Sts. NW (U Street) Ⓜ	Florida Ave. & 7th St. NW	Florida Ave. & North Capitol St. NW	8th & H Sts. NE	8th & D Sts. SE (north) (Eastern Market) Ⓜ	8th & L Sts. SE (Navy Yard)	Martin Luther King Jr. Ave. & U St. SE	Martin Luther King Jr. & Marion Barry Aves. SE	Naylor Rd. & Alabama Ave. SE	ANACOSTIA Ⓜ	CONGRESS HEIGHTS Ⓜ
PM Service — Servicio vespertino													
92	-	-	12:08	12:12	12:20	12:31	12:39	12:43	-	12:49	12:58	-	1:07
90	12:10	12:20	-	12:24	12:32	12:43	12:51	12:55	1:00	-	-	1:03	-
92	-	-	12:32	12:36	12:44	12:55	1:03	1:07	-	1:13	1:22	-	1:31
90	12:34	12:44	-	12:48	12:56	1:07	1:15	1:19	1:24	-	-	1:27	-
92	-	-	12:56	1:00	1:08	1:19	1:27	1:31	-	1:37	1:46	-	1:55
90	12:58	1:08	-	1:12	1:20	1:31	1:39	1:43	1:48	-	-	1:51	-
92	-	-	1:20	1:24	1:32	1:43	1:51	1:55	-	2:01	2:10	-	2:19
90	1:22	1:32	-	1:36	1:44	1:55	2:03	2:07	2:12	-	-	2:15	-
92	-	-	1:44	1:48	1:56	2:07	2:15	2:19	-	2:25	2:34	-	2:43
90	1:46	1:56	-	2:00	2:08	2:19	2:27	2:31	2:36	-	-	2:39	-
92	-	-	2:08	2:12	2:20	2:31	2:39	2:43	-	2:49	2:58	-	3:07
90	2:10	2:20	-	2:24	2:32	2:43	2:51	2:55	3:00	-	-	3:03	-
92	-	-	2:32	2:36	2:44	2:55	3:03	3:07	-	3:13	3:22	-	3:31
90	2:34	2:44	-	2:48	2:56	3:07	3:15	3:19	3:24	-	-	3:27	-
92	-	-	2:56	3:00	3:08	3:19	3:27	3:31	-	3:37	3:46	-	3:55
90	2:58	3:08	-	3:12	3:20	3:31	3:39	3:43	3:48	-	-	3:51	-
92	-	-	3:20	3:24	3:32	3:43	3:51	3:55	-	4:01	4:10	-	4:19
90	3:22	3:32	-	3:36	3:44	3:55	4:03	4:07	4:12	-	-	4:15	-
92	-	-	3:44	3:48	3:56	4:07	4:15	4:19	-	4:25	4:34	-	4:43
90	3:46	3:56	-	4:00	4:08	4:19	4:27	4:31	4:36	-	-	4:39	-
92	-	-	4:08	4:12	4:20	4:31	4:39	4:43	-	4:49	4:58	-	5:07
90	4:10	4:20	-	4:24	4:32	4:43	4:51	4:55	5:00	-	-	5:03	-
92	-	-	4:32	4:36	4:44	4:55	5:03	5:07	-	5:13	5:22	-	5:31
90	4:34	4:44	-	4:48	4:56	5:07	5:15	5:19	5:24	-	-	5:27	-
92	-	-	4:56	5:00	5:08	5:19	5:27	5:31	-	5:37	5:46	-	5:55
90	4:58	5:08	-	5:12	5:20	5:31	5:39	5:43	5:48	-	-	5:51	-
92	-	-	5:20	5:24	5:32	5:43	5:51	5:55	-	6:01	6:10	-	6:19
90	5:22	5:32	-	5:36	5:44	5:55	6:03	6:07	6:12	-	-	6:15	-
92	-	-	5:44	5:48	5:56	6:07	6:15	6:19	-	6:25	6:34	-	6:43
90	5:46	5:56	-	6:00	6:08	6:19	6:27	6:31	6:36	-	-	6:39	-
92	-	-	6:08	6:12	6:20	6:31	6:39	6:43	-	6:49	6:58	-	7:07
90	6:10	6:20	-	6:24	6:32	6:43	6:51	6:55	7:00	-	-	7:03	-
92	-	-	6:32	6:36	6:44	6:55	7:03	7:07	-	7:13	7:22	-	7:31
90	6:34	6:44	-	6:48	6:56	7:07	7:15	7:19	7:24	-	-	7:27	-
92	-	-	6:56	7:00	7:08	7:19	7:27	7:31	-	7:37	7:46	-	7:55
90	6:59	7:08	-	7:12	7:19	7:29	7:36	7:40	7:45	-	-	7:48	-
92	-	-	7:20	7:24	7:31	7:41	7:48	7:52	-	7:57	8:04	-	8:11
90	7:23	7:32	-	7:36	7:43	7:53	8:00	8:04	8:09	-	-	8:12	-
92	-	-	7:44	7:48	7:55	8:05	8:12	8:16	-	8:21	8:28	-	8:35
90	7:47	7:56	-	8:00	8:07	8:17	8:24	8:28	8:33	-	-	8:36	-
92	-	-	8:08	8:12	8:19	8:29	8:36	8:40	-	8:45	8:52	-	8:59
90	8:11	8:20	-	8:24	8:31	8:41	8:48	8:52	8:57	-	-	9:00	-
92	-	-	8:32	8:36	8:43	8:53	9:00	9:04	-	9:09	9:16	-	9:23
90	8:35	8:44	-	8:48	8:55	9:05	9:12	9:16	9:21	-	-	9:24	-
92	-	-	8:56	9:00	9:07	9:17	9:24	9:28	-	9:33	9:40	-	9:47
90	8:59	9:08	-	9:12	9:19	9:29	9:36	9:40	9:45	-	-	9:48	-
92	-	-	9:23	9:27	9:34	9:44	9:51	9:55	-	10:00	10:07	-	10:14
90	9:29	9:38	-	9:42	9:49	9:59	10:06	10:10	10:15	-	-	10:18	-
92	-	-	9:53	9:57	10:04	10:14	10:21	10:25	-	10:30	10:37	-	10:44
90	9:59	10:08	-	10:12	10:19	10:29	10:36	10:40	10:45	-	-	10:48	-
92	-	-	10:23	10:27	10:34	10:44	10:51	10:55	-	11:00	11:07	-	11:14
90	10:29	10:38	-	10:42	10:49	10:59	11:06	11:10	11:15	-	-	11:18	-
92	-	-	10:53	10:57	11:04	11:14	11:21	11:25	-	11:30	11:37	-	11:44
90	10:59	11:08	-	11:12	11:19	11:29	11:36	11:40	11:45	-	-	11:48	-
92	-	-	11:23	11:27	11:34	11:44	11:51	11:55	-	12:00	12:07	-	12:14
90	11:29	11:38	-	11:42	11:49	11:59	12:06	12:10	12:15	-	-	12:18	-
92	-	-	11:53	11:57	12:03	12:12	12:18	12:21	-	12:26	12:32	-	12:38
After Midnight Service — Servicio después de la medianoche													
92	12:05	-	12:12	12:16	12:22	12:31	12:37	12:40	-	12:45	12:51	-	12:57
92	12:25	-	12:32	12:36	12:42	12:51	12:57	1:00	-	1:05	1:11	-	1:17
92	12:45	-	12:52	12:56	1:02	1:11	1:17	1:20	-	1:25	1:31	-	1:37

On five Federal holidays, Juneteenth, Columbus Day, Veterans' Day, Martin Luther King, Jr. Day, and Presidents' Day, the Saturday schedule will be in effect.

Metrobus proveerá servicio con horario de sábado durante los cinco días festivos de Juneteenth, Columbus Day, Veterans Day, Martin Luther King Jr. Day, y Presidents' Day.

90,92
U Street-Garfield Line

Effective Sunday, June 16, 2024
A partir del domingo, 16 de junio de 2024

► Northbound To Duke Ellington Bridge and Reeves Center

Sunday — Domingos

Route Number	Congress Heights Ⓜ	Anacostia Ⓜ	Naylor & Marion Barry Ave SE	Martin Luther King Jr. & Marion Barry Aves. SE	Marion Barry Ave. & 14th St. SE	8th & L Sts. SE (NAVY YARD)	8th & D Sts. SE (North) (Eastern Market) Ⓜ	8th & H Sts. NE	Florida Ave. & North Capitol St. NW	Florida & Georgia Aves. NW	U & 14th Sts. NW (REEVES CENTER)	Duke Ellington Bridge (ADAMS MORGAN)
AM Service — Servicio matutino												
92	12:44	-	12:50	-	12:55	1:00	1:03	1:10	1:18	1:21	1:24	1:31
92	1:04	-	1:10	-	1:15	1:20	1:23	1:30	1:38	1:41	1:44	1:51
92	1:24	-	1:30	-	1:35	1:40	1:43	1:50	1:58	2:01	2:04	2:11
92	1:44	-	1:50	-	1:55	2:00	2:03	2:10	2:18	2:21	2:24	2:31
92	2:04	-	2:10	-	2:15	2:20	2:23	2:30	2:38	2:41	2:44	2:51
92	2:24	-	2:30	-	2:35	2:40	2:43	2:50	2:58	3:01	3:04	3:11
92	2:44	-	2:50	-	2:55	3:00	3:03	3:10	3:18	3:21	3:24	3:31
92	3:04	-	3:10	-	3:15	3:20	3:23	3:30	3:38	3:41	3:44	3:51
92	3:24	-	3:30	-	3:35	3:40	3:43	3:50	3:58	4:01	4:04	4:11
92	3:44	-	3:50	-	3:55	4:00	4:03	4:09	4:16	4:19	4:23	4:30
92	4:04	-	4:10	-	4:15	4:20	4:23	4:29	4:36	4:39	4:43	4:50
90	-	-	-	-	-	4:40	4:43	4:49	4:56	4:59	5:03	5:10
90	-	4:54	-	4:56	-	5:00	5:03	5:09	5:16	5:19	5:23	5:30
92	5:04	-	5:10	-	5:15	5:20	5:23	5:29	5:36	5:39	5:43	5:50
90	-	5:29	-	5:31	-	5:35	5:38	5:44	5:51	5:54	5:58	6:05
92	5:34	-	5:40	-	5:45	5:50	5:53	5:59	6:06	6:09	6:13	6:20
90	-	5:59	-	6:01	-	6:05	6:08	6:15	6:23	6:26	6:31	6:39
92	6:02	-	6:09	-	6:14	6:20	6:23	6:30	6:38	6:41	6:44	6:52
90	-	6:29	-	6:31	-	6:35	6:38	6:45	6:53	6:56	7:01	7:09
92	6:30	-	6:37	-	6:42	6:48	6:51	6:58	7:06	7:09	7:12	7:20
90	-	6:54	-	6:56	-	7:00	7:03	7:10	7:18	7:21	7:26	7:34
92	6:54	-	7:01	-	7:06	7:12	7:15	7:22	7:30	7:33	7:36	-
90	-	7:18	-	7:20	-	7:24	7:27	7:34	7:42	7:45	7:50	7:58
92	7:18	-	7:25	-	7:30	7:36	7:39	7:46	7:54	7:57	8:00	-
90	-	7:42	-	7:44	-	7:48	7:51	7:58	8:06	8:09	8:14	8:22
92	7:42	-	7:49	-	7:54	8:00	8:03	8:10	8:18	8:21	8:24	-
90	-	8:06	-	8:08	-	8:12	8:15	8:22	8:30	8:33	8:38	8:46
92	8:06	-	8:13	-	8:18	8:24	8:27	8:34	8:42	8:45	8:48	-
90	-	8:30	-	8:32	-	8:36	8:39	8:46	8:54	8:57	9:02	9:10
92	8:30	-	8:37	-	8:42	8:48	8:51	8:58	9:06	9:09	9:12	-
90	-	8:53	-	8:55	-	9:00	9:04	9:13	9:23	9:27	9:34	9:42
92	8:52	-	9:00	-	9:06	9:12	9:16	9:25	9:35	9:39	9:43	-
90	-	9:17	-	9:19	-	9:24	9:28	9:37	9:47	9:51	9:58	10:06
92	9:16	-	9:24	-	9:30	9:36	9:40	9:49	9:59	10:03	10:07	-
90	-	9:41	-	9:43	-	9:48	9:52	10:01	10:11	10:15	10:22	10:30
92	9:40	-	9:48	-	9:54	10:00	10:04	10:13	10:23	10:27	10:31	-
90	-	10:05	-	10:07	-	10:12	10:16	10:25	10:35	10:39	10:46	10:54
92	10:04	-	10:12	-	10:18	10:24	10:28	10:37	10:47	10:51	10:55	-
90	-	10:29	-	10:31	-	10:36	10:40	10:49	10:59	11:03	11:10	11:18
92	10:28	-	10:36	-	10:42	10:48	10:52	11:01	11:11	11:15	11:19	-
90	-	10:53	-	10:55	-	11:00	11:04	11:13	11:23	11:27	11:34	11:42
92	10:52	-	11:00	-	11:06	11:12	11:16	11:25	11:35	11:39	11:43	-
90	-	11:17	-	11:19	-	11:24	11:28	11:37	11:47	11:51	11:58	12:06
92	11:16	-	11:24	-	11:30	11:36	11:40	11:49	11:59	12:03	12:07	-
90	-	11:41	-	11:43	-	11:48	11:52	12:01	12:11	12:15	12:22	12:30
92	11:40	-	11:48	-	11:54	12:00	12:04	12:13	12:23	12:27	12:31	-

90,92
U Street-Garfield Line

Effective Sunday, June 16, 2024
A partir del domingo, 16 de junio de 2024

Northbound To Duke Ellington Bridge and Reeves Center

Sunday — Domingos

Route Number	Congress Heights M metro	Anacostia M metro	Naylor & Marion Barry Ave SE	Martin Luther King Jr. & Marion Barry Aves. SE	Marion Barry Ave. & 14th St. SE	8th & L Sts. SE (NAVY YARD)	8th & D Sts. SE (North) (Eastern Market) M metro	8th & H Sts. NE	Florida Ave. & North Capitol St. NW	Florida & Georgia Aves. NW	U & 14th Sts. NW (REEVES CENTER)	Duke Ellington Bridge (ADAMS MORGAN)
PM Service — Servicio vespertino												
90	-	12:05	-	12:07	-	12:12	12:16	12:25	12:35	12:39	12:46	12:54
92	12:04	-	12:12	-	12:18	12:24	12:28	12:37	12:47	12:51	12:55	-
90	-	12:29	-	12:31	-	12:36	12:40	12:49	12:59	1:03	1:10	1:18
92	12:28	-	12:36	-	12:42	12:48	12:52	1:01	1:11	1:15	1:19	-
90	-	12:53	-	12:55	-	1:00	1:04	1:13	1:23	1:27	1:34	1:42
92	12:52	-	1:00	-	1:06	1:12	1:16	1:25	1:35	1:39	1:43	-
90	-	1:17	-	1:19	-	1:24	1:28	1:37	1:47	1:51	1:58	2:06
92	1:16	-	1:24	-	1:30	1:36	1:40	1:49	1:59	2:03	2:07	-
90	-	1:41	-	1:43	-	1:48	1:52	2:01	2:11	2:15	2:22	2:30
92	1:40	-	1:48	-	1:54	2:00	2:04	2:13	2:23	2:27	2:31	-
90	-	2:05	-	2:07	-	2:12	2:16	2:25	2:35	2:39	2:46	2:54
92	2:04	-	2:12	-	2:18	2:24	2:28	2:37	2:47	2:51	2:55	-
90	-	2:29	-	2:31	-	2:36	2:40	2:49	2:59	3:03	3:10	3:18
92	2:28	-	2:36	-	2:42	2:48	2:52	3:01	3:11	3:15	3:19	-
90	-	2:53	-	2:55	-	3:00	3:04	3:13	3:23	3:27	3:34	3:42
92	2:52	-	3:00	-	3:06	3:12	3:16	3:25	3:35	3:39	3:43	-
90	-	3:17	-	3:19	-	3:24	3:28	3:37	3:47	3:51	3:58	4:06
92	3:16	-	3:24	-	3:30	3:36	3:40	3:49	3:59	4:03	4:07	-
90	-	3:41	-	3:43	-	3:48	3:52	4:01	4:11	4:15	4:22	4:30
92	3:40	-	3:48	-	3:54	4:00	4:04	4:13	4:23	4:27	4:31	-
90	-	4:05	-	4:07	-	4:12	4:16	4:25	4:35	4:39	4:46	4:54
92	4:04	-	4:12	-	4:18	4:24	4:28	4:37	4:47	4:51	4:55	-
90	-	4:29	-	4:31	-	4:36	4:40	4:49	4:59	5:03	5:10	5:18
92	4:29	-	4:37	-	4:42	4:48	4:52	5:00	5:09	5:13	5:18	-
90	-	4:53	-	4:55	-	5:00	5:04	5:12	5:21	5:25	5:32	5:40
92	4:53	-	5:01	-	5:06	5:12	5:16	5:24	5:33	5:37	5:42	-
90	-	5:17	-	5:19	-	5:24	5:28	5:36	5:45	5:49	5:56	6:04
92	5:17	-	5:25	-	5:30	5:36	5:40	5:48	5:57	6:01	6:06	-
90	-	5:41	-	5:43	-	5:48	5:52	6:00	6:09	6:13	6:20	6:28
92	5:41	-	5:49	-	5:54	6:00	6:04	6:12	6:21	6:25	6:30	-
90	-	6:05	-	6:07	-	6:12	6:16	6:24	6:33	6:37	6:44	6:52
92	6:05	-	6:13	-	6:18	6:24	6:28	6:36	6:45	6:49	6:54	-
90	-	6:29	-	6:31	-	6:36	6:40	6:48	6:57	7:01	7:08	7:16
92	6:29	-	6:37	-	6:42	6:48	6:52	7:00	7:09	7:13	7:18	-
90	-	6:53	-	6:55	-	7:00	7:04	7:12	7:21	7:25	7:32	7:40
92	6:53	-	7:01	-	7:06	7:12	7:16	7:24	7:33	7:37	7:42	-
90	-	7:17	-	7:19	-	7:24	7:28	7:36	7:45	7:49	7:56	8:04
92	7:17	-	7:25	-	7:30	7:36	7:40	7:48	7:57	8:01	8:06	-
90	-	7:41	-	7:43	-	7:48	7:52	8:00	8:09	8:13	8:20	8:28
92	7:43	-	7:50	-	7:55	8:00	8:03	8:10	8:18	8:22	8:27	-
90	-	8:06	-	8:08	-	8:12	8:15	8:22	8:30	8:34	8:40	8:47
92	8:07	-	8:14	-	8:19	8:24	8:27	8:34	8:42	8:46	8:51	-
90	-	8:30	-	8:32	-	8:36	8:39	8:46	8:54	8:58	9:04	9:11
92	8:33	-	8:40	-	8:45	8:50	8:53	9:00	9:08	9:12	9:17	-
90	-	8:59	-	9:01	-	9:05	9:08	9:15	9:23	9:27	9:33	9:40
92	9:03	-	9:10	-	9:15	9:20	9:23	9:30	9:38	9:42	9:47	-
90	-	9:29	-	9:31	-	9:35	9:38	9:45	9:53	9:57	10:03	10:10
92	9:33	-	9:40	-	9:45	9:50	9:53	10:00	10:08	10:12	10:17	-
90	-	9:59	-	10:01	-	10:05	10:08	10:15	10:23	10:27	10:33	10:40
92	10:03	-	10:10	-	10:15	10:20	10:23	10:30	10:38	10:42	10:47	-
90	-	10:29	-	10:31	-	10:35	10:38	10:45	10:53	10:57	11:03	11:10
92	10:33	-	10:40	-	10:45	10:50	10:53	11:00	11:08	11:12	11:17	-
90	-	10:59	-	11:01	-	11:05	11:08	11:15	11:23	11:27	11:33	11:40
92	11:03	-	11:10	-	11:15	11:20	11:23	11:29	11:37	11:40	11:44	-
90	-	11:29	-	11:31	-	11:35	11:38	11:44	11:52	11:55	12:00	12:06
92	11:33	-	11:40	-	11:45	11:50	11:53	11:59	12:07	12:10	12:14	-
90	-	11:59	-	12:01	-	12:05	12:08	12:14	12:22	12:25	12:30	12:36
After Midnight Service — Servicio después de la medianoche												
92	12:06	-	12:12	-	12:16	12:20	12:22	12:28	12:35	12:38	12:41	12:47
92	12:26	-	12:32	-	12:36	12:40	12:42	12:48	12:55	12:58	1:01	1:07

90,92

U Street-Garfield Line

Effective Sunday, June 16, 2024

A partir del domingo, 16 de junio de 2024

Southbound To Anacostia station & Congress Heights station

Sunday — Domingos

Route Number	Duke Ellington Bridge (Adams Morgan)e	U & 14th Sts. NW (Reeves Center)	U & 13th Sts. NW (U Street) M	Florida Ave. & 7th St. NW	Florida Ave. & North Capitol St. NW	8th & H Sts. NE	8th & D Sts. SE (north) (Eastern Market) M	8th & L Sts. SE (Navy Yard)	Martin Luther King Jr. Ave. & U St. SE	Martin Luther King Jr. & Marion Barry Aves. SE	Naylor Rd. & Alabama Ave. SE	ANA-COSTIA M	CON-GRESS HEIGHTS M
AM Service — Servicio matutino													
92	1:12	-	1:19	1:21	1:25	1:32	1:37	1:40	-	1:45	1:51	-	1:57
92	1:32	-	1:39	1:41	1:45	1:52	1:57	2:00	-	2:05	2:11	-	2:17
92	1:52	-	1:59	2:01	2:05	2:12	2:17	2:20	-	2:25	2:31	-	2:37
92	2:12	-	2:19	2:21	2:25	2:32	2:37	2:40	-	2:45	2:51	-	2:57
92	2:32	-	2:39	2:41	2:45	2:52	2:57	3:00	-	3:05	3:11	-	3:17
92	2:52	-	2:59	3:01	3:05	3:12	3:17	3:20	-	3:25	3:31	-	3:37
92	3:12	-	3:19	3:21	3:25	3:32	3:37	3:40	-	3:45	3:51	-	3:57
92	3:32	-	3:39	3:41	3:45	3:52	3:57	4:00	-	4:05	4:11	-	4:17
92	3:52	-	3:59	4:01	4:05	4:12	4:17	4:20	-	4:25	4:31	-	4:37
92	4:12	-	4:19	4:21	4:25	4:32	4:37	4:40	-	4:45	4:51	-	4:57
90	4:33	4:38	-	4:41	4:45	4:52	4:57	5:00	5:04	-	-	5:06	-
92	4:51	-	4:58	5:00	5:04	5:11	5:16	5:19	-	5:24	5:30	-	5:36
90	5:07	5:12	-	5:15	5:19	5:26	5:31	5:34	5:38	-	-	5:40	-
92	-	-	5:28	5:30	5:34	5:41	5:46	5:49	-	5:54	6:00	-	6:06
90	5:37	5:42	-	5:45	5:49	5:56	6:01	6:04	6:08	-	-	6:10	-
92	-	-	5:58	6:00	6:04	6:11	6:16	6:19	-	6:24	6:30	-	6:36
90	6:07	6:12	-	6:15	6:19	6:26	6:31	6:34	6:38	-	-	6:40	-
92	-	-	6:28	6:30	6:35	6:43	6:49	6:53	-	6:58	7:05	-	7:11
90	6:37	6:43	-	6:45	6:50	6:58	7:04	7:08	7:12	-	-	7:14	-
92	-	-	6:58	7:00	7:05	7:13	7:19	7:23	-	7:28	7:35	-	7:41
90	7:04	7:10	-	7:12	7:17	7:25	7:31	7:35	7:39	-	-	7:41	-
92	-	-	7:22	7:24	7:29	7:37	7:43	7:47	-	7:52	7:59	-	8:05
90	7:28	7:34	-	7:36	7:41	7:49	7:55	7:59	8:03	-	-	8:05	-
92	-	-	7:46	7:48	7:53	8:01	8:07	8:11	-	8:16	8:23	-	8:29
90	7:52	7:58	-	8:00	8:05	8:13	8:19	8:23	8:27	-	-	8:29	-
92	-	-	8:10	8:12	8:18	8:27	8:35	8:39	-	8:44	8:51	-	8:59
90	8:14	8:21	-	8:24	8:30	8:39	8:47	8:51	8:55	-	-	8:58	-
92	-	-	8:34	8:36	8:42	8:51	8:59	9:03	-	9:08	9:15	-	9:23
90	8:38	8:45	-	8:48	8:54	9:03	9:11	9:15	9:19	-	-	9:22	-
92	-	-	8:58	9:00	9:06	9:15	9:23	9:27	-	9:32	9:39	-	9:47
90	9:02	9:09	-	9:12	9:18	9:27	9:35	9:39	9:43	-	-	9:46	-
92	-	-	9:22	9:24	9:30	9:39	9:47	9:51	-	9:56	10:03	-	10:11
90	9:26	9:33	-	9:36	9:42	9:51	9:59	10:03	10:07	-	-	10:10	-
92	-	-	9:46	9:48	9:54	10:03	10:11	10:15	-	10:20	10:27	-	10:35
90	9:50	9:57	-	10:00	10:06	10:15	10:23	10:27	10:31	-	-	10:34	-
92	-	-	10:10	10:12	10:18	10:27	10:35	10:39	-	10:44	10:51	-	10:59
90	10:14	10:21	-	10:24	10:30	10:39	10:47	10:51	10:55	-	-	10:58	-
92	-	-	10:34	10:36	10:42	10:51	10:59	11:03	-	11:08	11:15	-	11:23
90	10:38	10:45	-	10:48	10:54	11:03	11:11	11:15	11:19	-	-	11:22	-
92	-	-	10:58	11:00	11:06	11:15	11:23	11:27	-	11:32	11:39	-	11:47
90	11:02	11:09	-	11:12	11:18	11:27	11:35	11:39	11:43	-	-	11:46	-
92	-	-	11:21	11:24	11:31	11:41	11:49	11:53	-	11:58	12:06	-	12:14
90	11:23	11:32	-	11:36	11:43	11:53	12:01	12:05	12:10	-	-	12:13	-
92	-	-	11:45	11:48	11:55	12:05	12:13	12:17	-	12:22	12:30	-	12:38
90	11:47	11:56	-	12:00	12:07	12:17	12:25	12:29	12:34	-	-	12:37	-

90,92

U Street-Garfield Line

Effective Sunday, June 16, 2024

A partir del domingo, 16 de junio de 2024

► Southbound To Anacostia station & Congress Heights station

Sunday — Domingos

Route Number	Duke Ellington Bridge (Adams Morgan)	U & 14th Sts. NW (Reeves Center)	U & 13th Sts. NW (U Street)	Florida Ave. & 7th St. NW	Florida Ave. & North Capitol St. NW	8th & H Sts. NE	8th & D Sts. SE (north) (Eastern Market)	8th & L Sts. SE (Navy Yard)	Martin Luther King Jr. Ave. & U St. SE	Martin Luther King Jr. & Marion Barry Aves. SE	Naylor Rd. & Alabama Ave. SE	ANACOSTIA	CONGRESS HEIGHTS
PM Service — Servicio vespertino													
92	-	-	12:09	12:12	12:19	12:29	12:37	12:41	-	12:46	12:54	-	1:02
90	12:11	12:20	-	12:24	12:31	12:41	12:49	12:53	12:58	-	-	1:01	-
92	-	-	12:33	12:36	12:43	12:53	1:01	1:05	-	1:10	1:18	-	1:26
90	12:35	12:44	-	12:48	12:55	1:05	1:13	1:17	1:22	-	-	1:25	-
92	-	-	12:57	1:00	1:07	1:17	1:25	1:29	-	1:34	1:42	-	1:50
90	12:59	1:08	-	1:12	1:19	1:29	1:37	1:41	1:46	-	-	1:49	-
92	-	-	1:21	1:24	1:31	1:41	1:49	1:53	-	1:58	2:06	-	2:14
90	1:23	1:32	-	1:36	1:43	1:53	2:01	2:05	2:10	-	-	2:13	-
92	-	-	1:45	1:48	1:55	2:05	2:13	2:17	-	2:22	2:30	-	2:38
90	1:47	1:56	-	2:00	2:07	2:17	2:25	2:29	2:34	-	-	2:37	-
92	-	-	2:09	2:12	2:19	2:29	2:37	2:41	-	2:46	2:54	-	3:02
90	2:11	2:20	-	2:24	2:31	2:41	2:49	2:53	2:58	-	-	3:01	-
92	-	-	2:33	2:36	2:43	2:53	3:01	3:05	-	3:10	3:18	-	3:26
90	2:35	2:44	-	2:48	2:55	3:05	3:13	3:17	3:22	-	-	3:25	-
92	-	-	2:57	3:00	3:07	3:17	3:25	3:29	-	3:34	3:42	-	3:50
90	2:59	3:08	-	3:12	3:19	3:29	3:37	3:41	3:46	-	-	3:49	-
92	-	-	3:21	3:24	3:31	3:41	3:49	3:53	-	3:58	4:06	-	4:14
90	3:23	3:32	-	3:36	3:43	3:53	4:01	4:05	4:10	-	-	4:13	-
92	-	-	3:45	3:48	3:55	4:05	4:13	4:17	-	4:22	4:30	-	4:38
90	3:47	3:56	-	4:00	4:07	4:17	4:25	4:29	4:34	-	-	4:37	-
92	-	-	4:09	4:12	4:19	4:29	4:37	4:41	-	4:46	4:54	-	5:02
90	4:11	4:20	-	4:24	4:31	4:41	4:49	4:53	4:58	-	-	5:01	-
92	-	-	4:33	4:36	4:43	4:53	5:01	5:05	-	5:10	5:18	-	5:26
90	4:35	4:44	-	4:48	4:55	5:05	5:13	5:17	5:22	-	-	5:25	-
92	-	-	4:57	5:00	5:07	5:17	5:25	5:29	-	5:34	5:42	-	5:50
90	4:59	5:08	-	5:12	5:19	5:29	5:37	5:41	5:46	-	-	5:49	-
92	-	-	5:21	5:24	5:31	5:41	5:49	5:53	-	5:58	6:06	-	6:14
90	5:23	5:32	-	5:36	5:44	5:53	6:00	6:04	6:08	-	-	6:11	-
92	-	-	5:44	5:48	5:56	6:05	6:12	6:16	-	6:22	6:30	-	6:37
90	5:47	5:56	-	6:00	6:08	6:17	6:24	6:28	6:32	-	-	6:35	-
92	-	-	6:08	6:12	6:20	6:29	6:36	6:40	-	6:46	6:54	-	7:01
90	6:11	6:20	-	6:24	6:32	6:41	6:48	6:52	6:56	-	-	6:59	-
92	-	-	6:32	6:36	6:44	6:53	7:00	7:04	-	7:10	7:18	-	7:25
90	6:35	6:44	-	6:48	6:56	7:05	7:12	7:16	7:20	-	-	7:23	-
92	-	-	6:56	7:00	7:08	7:17	7:24	7:28	-	7:34	7:42	-	7:49
90	6:59	7:08	-	7:12	7:20	7:29	7:36	7:40	7:44	-	-	7:47	-
92	-	-	7:20	7:24	7:32	7:41	7:48	7:52	-	7:58	8:06	-	8:13
90	7:24	7:32	-	7:36	7:44	7:54	8:01	8:05	8:09	-	-	8:12	-
92	-	-	7:45	7:48	7:56	8:06	8:13	8:17	-	8:22	8:29	-	8:36
90	7:48	7:56	-	8:00	8:08	8:18	8:25	8:29	8:33	-	-	8:36	-
92	-	-	8:09	8:12	8:20	8:30	8:37	8:41	-	8:46	8:53	-	9:00
90	8:12	8:20	-	8:24	8:32	8:42	8:49	8:53	8:57	-	-	9:00	-
92	-	-	8:34	8:36	8:42	8:51	8:58	9:02	-	9:07	9:14	-	9:21
90	8:36	8:44	-	8:48	8:56	9:06	9:13	9:17	9:21	-	-	9:24	-
92	-	-	8:58	9:00	9:06	9:15	9:22	9:26	-	9:31	9:38	-	9:45
90	9:04	9:12	-	9:15	9:21	9:30	9:37	9:41	9:45	-	-	9:48	-
92	-	-	9:28	9:30	9:36	9:45	9:52	9:56	-	10:01	10:08	-	10:15
90	9:34	9:42	-	9:45	9:51	10:00	10:07	10:11	10:15	-	-	10:18	-
92	-	-	9:58	10:00	10:06	10:15	10:22	10:26	-	10:31	10:38	-	10:45
90	10:04	10:12	-	10:15	10:21	10:30	10:37	10:41	10:45	-	-	10:48	-
92	-	-	10:28	10:30	10:36	10:45	10:52	10:56	-	11:01	11:08	-	11:15
90	10:34	10:42	-	10:45	10:51	11:00	11:07	11:11	11:15	-	-	11:18	-
92	-	-	10:56	11:00	11:06	11:14	11:20	11:23	-	11:28	11:34	-	11:40
90	11:05	11:12	-	11:15	11:21	11:29	11:35	11:38	11:42	-	-	11:45	-
92	-	-	11:26	11:30	11:36	11:44	11:50	11:53	-	11:58	12:04	-	12:10
90	11:35	11:42	-	11:45	11:51	11:59	12:05	12:08	12:12	-	-	12:15	-
92	-	-	11:56	12:00	12:06	12:14	12:20	12:23	-	12:28	12:34	-	12:40
After Midnight Service — Servicio después de la medianoche													
92	12:11	-	12:18	12:20	12:24	12:31	12:37	12:40	-	12:45	12:51	-	12:57
92	12:31	-	12:38	12:40	12:44	12:51	12:57	1:00	-	1:05	1:11	-	1:17
92	12:51	-	12:58	1:00	1:04	1:11	1:17	1:20	-	1:25	1:31	-	1:37

How to use this timetable

- Use the map to find the stops closest to where you will get on and off the bus.
- Select the schedule (Weekday, Saturday, Sunday) for when you will travel. Along the top of the schedule, find the stop at or nearest the point where you will get on the bus. Follow that column down to the time you want to leave.
- Use the same method to find the times the bus is scheduled to arrive at the stop where you will get off the bus.
- If the bus stop is not listed, use the time shown for the bus stop before it as the time to wait at the stop.
- The end-of-the-line or last stop is listed in ALL CAPS on the schedule.

Cómo Usar este Horario

- Use este mapa para localizar las paradas más cercanas a donde se subirá y bajará del autobús.
- Seleccione el horario (Entre semana, sábado, domingo) de cuando viajará. A lo largo de la parte superior del horario, localice la parada o el punto más cercano a la parada en la que se subirá al autobús. Siga esa columna hacia abajo hasta la hora en la que desee salir.
- Utilice el mismo método para localizar las horas en que el autobús está programado para llegar a la parada en donde desea bajarse del autobús.
- Si la parada del autobús no está listada use la hora que se muestra en la parada anterior como la hora de espera en la parada.
- El final de la ruta o la última parada del autobús aparece en letras MAYÚSCULAS en el horario.

English-Español

Effective 5-29-22

96

East Capitol St.-Cardozo Line

metrobus ♿

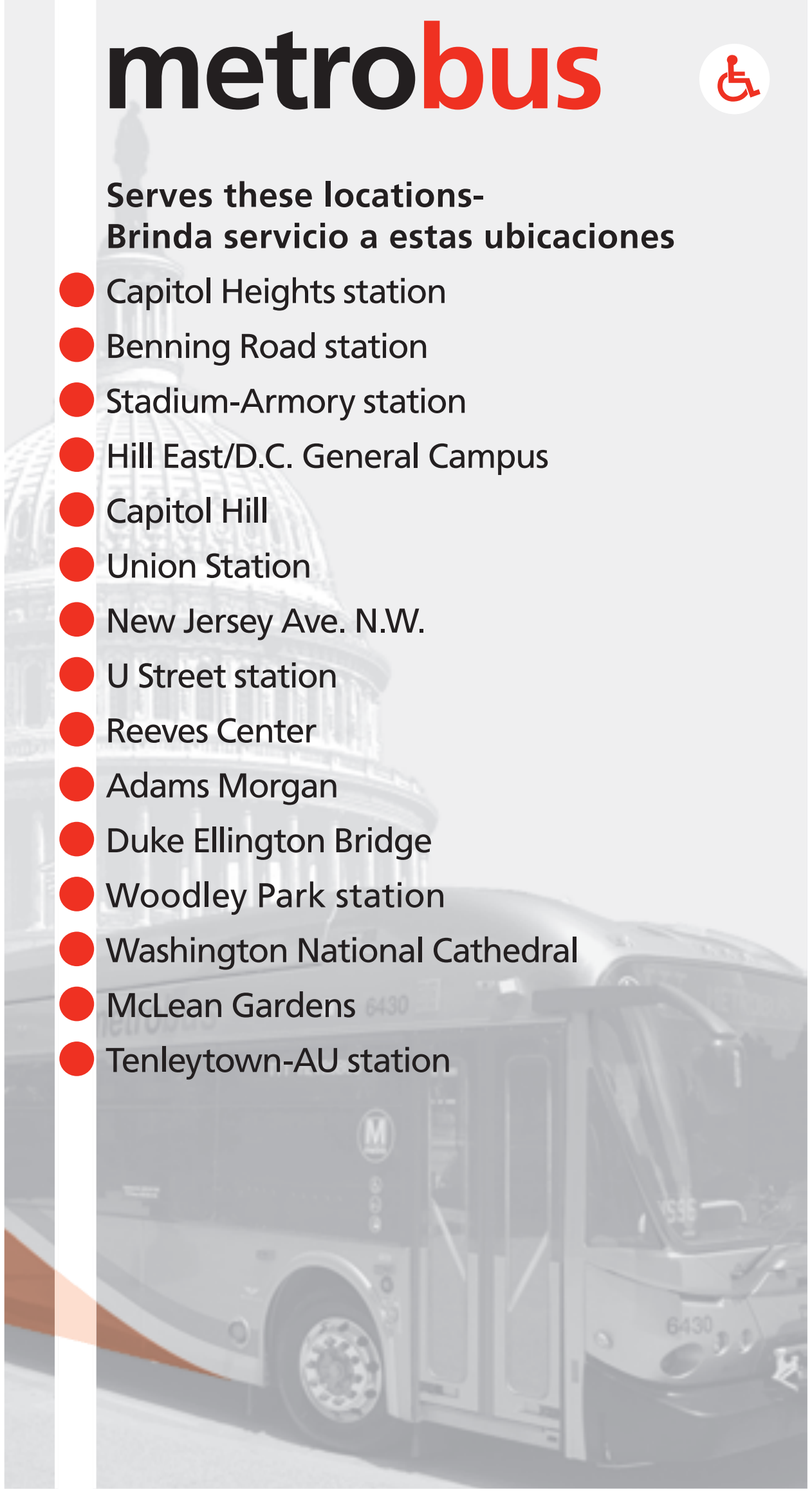

Serves these locations-
Brinda servicio a estas ubicaciones

- Capitol Heights station
- Benning Road station
- Stadium-Armory station
- Hill East/D.C. General Campus
- Capitol Hill
- Union Station
- New Jersey Ave. N.W.
- U Street station
- Reeves Center
- Adams Morgan
- Duke Ellington Bridge
- Woodley Park station
- Washington National Cathedral
- McLean Gardens
- Tenleytown-AU station

www.wmata.com
Information Anytime 202-637-7000 TTY 202-962-2033

Washington
Metropolitan Area
Transit Authority

A District of Columbia,
Maryland and Virginia
Transit Partnership

96

East Capitol St.-Cardozo Line

Effective Sunday, May 29, 2022

A partir del domingo, 29 de mayo de 2022

96

East Capitol St.-Cardozo Line

For route and schedule information
Call 202-637-7000
www.wmata.com

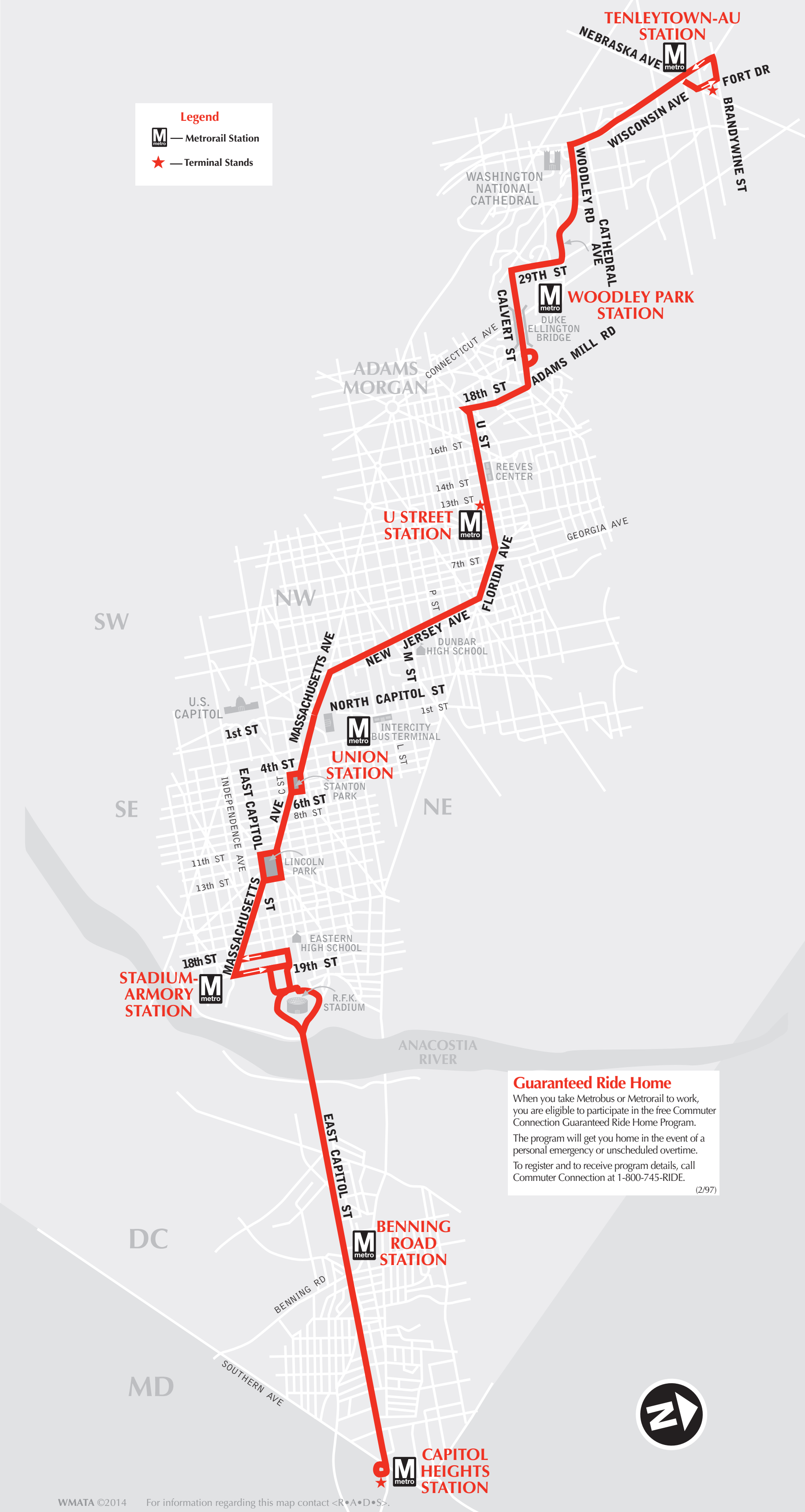

Legend
M — Metrorail Station
★ — Terminal Stands
TENLEYTOWN-AU STATION
NEBRASKA AVE
FORT DR
WISCONSIN AVE
BRANDYWINE ST
WOODLEY RD
WASHINGTON NATIONAL CATHEDRAL
CATHEDRAL AVE
29TH ST
WOODLEY PARK STATION
CALVERT ST
DUKE ELLINGTON BRIDGE
CONNECTICUT AVE
ADAMS MILL RD
ADAMS MORGAN
18th ST
U ST
16th ST
REEVES CENTER
14th ST
13th ST
U STREET STATION
GEORGIA AVE
7th ST
FLORIDA AVE
P ST
NW
SW
NEW JERSEY AVE
DUNBAR HIGH SCHOOL
M ST
MASSACHUSETTS AVE
NORTH CAPITOL ST
1st ST
U.S. CAPITOL
1st ST
INTERCITY BUS TERMINAL
L ST
UNION STATION
4th ST
C ST
STANTON PARK
6th ST
8th ST
EAST CAPITOL
INDEPENDENCE AVE
SE
NE
11th ST
13th ST
LINCOLN PARK
MASSACHUSETTS AVE
ST
EASTERN HIGH SCHOOL
18th ST
19th ST
STADIUM-ARMORY STATION
R.F.K. STADIUM
ANACOSTIA RIVER
EAST CAPITOL ST
DC
BENNING ROAD STATION
BENNING RD
MD
SOUTHERN AVE
CAPITOL HEIGHTS STATION

Guaranteed Ride Home

When you take Metrobus or Metrorail to work, you are eligible to participate in the free Commuter Connection Guaranteed Ride Home Program.

The program will get you home in the event of a personal emergency or unscheduled overtime.

To register and to receive program details, call Commuter Connection at 1-800-745-RIDE.

(2/97)

WMATA ©2014 For information regarding this map contact <R•A•D•S>.

96
East Capitol St.-Cardozo Line

Effective Sunday, May 29, 2022
A partir del domingo, 29 de mayo de 2022

► Westbound to Tenleytown-AU Station

Monday thru Friday — De Lunes a viernes

Route Number	Capitol Heights	East Capitol St. & Benning Rd. NE (Benning Road)	Stadium-Armory	Massachusetts Ave. & 8th St. NE	Massachusetts Ave & 1st St. (W) NE (Union Station)	Florida & Georgia Aves. NW	U & 14th Sts. NW (Reeves Center)	Duke Ellington Bridge	Wisconsin Ave. & Newark St. NW (McLean Gardens)	Fort Dr. & Albemarle St. NW (TENLEY-TOWN-AU)
AM Service — Servicio matutino										
96	4:20	4:25	4:31	4:41	4:47	4:57	5:00	5:06	5:15	5:20
96	4:45	4:50	4:56	5:06	5:12	5:22	5:25	5:31	5:40	5:45
96	5:05	5:10	5:16	5:26	5:32	5:42	5:45	5:51	6:00	6:05
96	5:25	5:31	5:37	5:48	5:54	6:05	6:09	6:17	6:27	6:32
96	5:45	5:51	5:57	6:08	6:14	6:25	6:29	6:37	6:47	6:52
96	6:05	6:11	6:17	6:28	6:34	6:45	6:49	6:57	7:07	7:12
96	6:25	6:32	6:39	6:51	6:57	7:11	7:16	7:25	7:37	7:43
96	6:40	6:48	6:57	7:10	7:19	7:36	7:41	7:52	8:04	8:10
96	7:00	7:08	7:17	7:30	7:39	7:56	8:01	8:12	8:24	8:30
96	7:20	7:28	7:37	7:50	7:59	8:16	8:21	8:32	8:44	8:50
96	7:40	7:48	7:57	8:10	8:19	8:36	8:41	8:52	9:04	9:10
96	8:00	8:08	8:17	8:30	8:39	8:56	9:01	9:12	9:24	9:30
96	8:20	8:27	8:34	8:45	8:52	9:06	9:11	9:21	9:32	9:38
96	8:40	8:47	8:54	9:05	9:12	9:26	9:31	9:41	9:52	9:58
96	9:00	9:07	9:14	9:25	9:32	9:46	9:51	10:01	10:12	10:18
96	9:24	9:31	9:38	9:49	9:56	10:10	10:15	10:25	10:36	10:42
96	9:48	9:55	10:02	10:13	10:20	10:34	10:39	10:49	11:00	11:06
96	10:12	10:19	10:26	10:37	10:44	10:58	11:03	11:13	11:24	11:30
96	10:36	10:43	10:50	11:01	11:08	11:22	11:27	11:37	11:48	11:54
96	11:00	11:07	11:14	11:25	11:32	11:46	11:51	12:01	12:12	12:18
96	11:24	11:31	11:38	11:49	11:56	12:10	12:15	12:25	12:36	12:42
96	11:48	11:55	12:02	12:13	12:20	12:34	12:39	12:49	1:00	1:06
PM Service — Servicio vespertino										
96	12:12	12:19	12:26	12:37	12:44	12:58	1:03	1:13	1:24	1:30
96	12:36	12:43	12:50	1:01	1:08	1:22	1:27	1:37	1:48	1:54
96	1:00	1:07	1:14	1:25	1:32	1:46	1:51	2:01	2:12	2:18
96	1:24	1:31	1:38	1:49	1:56	2:10	2:15	2:25	2:36	2:42
96	1:48	1:55	2:02	2:13	2:20	2:37	2:42	2:53	3:06	3:12
96	2:12	2:19	2:26	2:37	2:44	3:01	3:06	3:17	3:30	3:36
96	2:36	2:43	2:50	3:01	3:08	3:25	3:30	3:41	3:54	4:00
96	3:00	3:07	3:14	3:25	3:32	3:49	3:54	4:05	4:18	4:24
96	3:24	3:31	3:38	3:49	3:56	4:13	4:18	4:29	4:42	4:48
96	3:48	3:54	4:01	4:12	4:19	4:35	4:41	4:51	5:03	5:08
96	4:12	4:18	4:25	4:36	4:43	4:59	5:05	5:15	5:27	5:32
96	4:36	4:42	4:49	5:00	5:07	5:23	5:29	5:39	5:51	5:56
96	5:00	5:06	5:13	5:24	5:31	5:47	5:53	6:03	6:15	6:20
96	5:24	5:29	5:35	5:45	5:51	6:02	6:07	6:16	6:26	6:30
96	5:48	5:53	5:59	6:09	6:15	6:26	6:31	6:40	6:50	6:54
96	6:12	6:17	6:23	6:33	6:39	6:50	6:55	7:04	7:14	7:18
96	6:40	6:45	6:51	7:01	7:07	7:18	7:23	7:32	7:42	7:46
96	7:10	7:15	7:21	7:31	7:37	7:48	7:53	8:02	8:12	8:16
96	7:40	7:45	7:51	8:01	8:07	8:18	8:23	8:32	8:42	8:46
96	8:10	8:15	8:21	8:31	8:37	8:48	8:53	9:02	9:12	9:16
96	8:40	8:45	8:51	9:01	9:07	9:18	9:23	9:32	9:42	9:46
96	9:10	9:15	9:21	9:31	9:37	9:48	9:53	10:02	10:12	10:16
96	9:40	9:45	9:51	10:01	10:07	10:17	10:22	10:30	10:39	10:43
96	10:12	10:17	10:23	10:33	10:39	10:49	10:54	11:02	11:11	11:15
96	10:48	10:53	10:59	11:08	11:13	11:22	11:26	11:34	11:42	11:46
96	11:24	11:29	11:35	11:44	11:49	11:58	12:02	12:10	12:18	12:22
96	12:00	12:05	12:11	12:20	12:25	12:34	12:38	12:46	12:54	12:58

NOTE: Route 97 temporarily suspended. Passengers should use Route 96 between Capitol Heights and Union Station.

On five Federal holidays, Juneteenth, Columbus Day, Veterans' Day, Martin Luther King, Jr. Day, and Presidents' Day, the Saturday schedule will be in effect.

Metrobus proveerá servicio con horario de sábado durante los cinco días festivos de Juneteenth, Columbus Day, Veterans Day, Martin Luther King Jr. Day, y Presidents' Day.

96

East Capitol St.-Cardozo Line

Effective Sunday, May 29, 2022

A partir del domingo, 29 de mayo de 2022

Eastbound to Capitol Heights station

Monday thru Friday — De Lunes a viernes

Route Number	Fort Dr. & Albemarle St. NW (Tenley-town-AU)	Wisconsin Ave. & Newark St. NW (McLean Gardens)	Duke Ellington Bridge	U & 14th Sts. NW (Reeves Center)	U & 13th Sts. NW	Florida Ave. & 7th St. NW	Massachu-setts Ave. 1st St. (W) NE (Union Station)	Massachu-setts Ave. & 8th St. NE	Stadium-Armory	East Capitol St. & Benning Rd. SE (Benning Road)	CAPITOL HEIGHTS
AM Service — Servicio matutino											
96	-	-	-	-	5:01	5:03	5:14	5:19	5:26	5:32	5:37
96	-	-	-	-	5:31	5:33	5:44	5:49	5:56	6:02	6:07
96	5:30	5:35	5:43	5:50	-	5:54	6:05	6:10	6:17	6:23	6:28
96	5:55	6:02	6:12	6:20	-	6:25	6:37	6:43	6:52	7:00	7:06
96	6:20	6:27	6:37	6:45	-	6:50	7:02	7:08	7:17	7:25	7:31
96	6:40	6:47	6:57	7:05	-	7:10	7:22	7:28	7:37	7:45	7:51
96	7:00	7:07	7:17	7:25	-	7:30	7:42	7:48	7:57	8:05	8:11
96	7:20	7:29	7:43	7:54	-	7:59	8:15	8:22	8:32	8:39	8:45
96	7:40	7:49	8:03	8:14	-	8:19	8:35	8:42	8:52	8:59	9:05
96	8:00	8:09	8:23	8:34	-	8:39	8:55	9:02	9:12	9:19	9:25
96	8:20	8:29	8:39	8:49	-	8:54	9:08	9:13	9:22	9:29	9:35
96	8:40	8:49	8:59	9:09	-	9:14	9:28	9:33	9:42	9:49	9:55
96	9:00	9:09	9:19	9:29	-	9:34	9:48	9:53	10:02	10:09	10:15
96	9:24	9:33	9:43	9:53	-	9:58	10:12	10:17	10:26	10:33	10:39
96	9:48	9:57	10:07	10:17	-	10:22	10:36	10:41	10:50	10:57	11:03
96	10:12	10:21	10:31	10:41	-	10:46	11:00	11:05	11:14	11:21	11:27
96	10:36	10:45	10:55	11:05	-	11:10	11:24	11:29	11:38	11:45	11:51
96	11:00	11:09	11:19	11:29	-	11:34	11:48	11:53	12:02	12:09	12:15
96	11:24	11:33	11:43	11:53	-	11:58	12:12	12:17	12:26	12:33	12:39
96	11:48	11:57	12:07	12:17	-	12:22	12:36	12:41	12:50	12:57	1:03
PM Service — Servicio vespertino											
96	12:12	12:21	12:31	12:41	-	12:46	1:00	1:05	1:14	1:21	1:27
96	12:36	12:45	12:55	1:05	-	1:10	1:24	1:29	1:38	1:45	1:51
96	1:00	1:09	1:19	1:29	-	1:34	1:48	1:53	2:02	2:09	2:15
96	1:24	1:34	1:46	1:57	-	2:03	2:22	2:28	2:37	2:46	2:53
96	1:48	1:58	2:10	2:21	-	2:27	2:46	2:52	3:01	3:10	3:17
96	2:12	2:22	2:34	2:45	-	2:51	3:10	3:16	3:25	3:34	3:41
96	2:36	2:46	2:58	3:09	-	3:15	3:34	3:40	3:49	3:58	4:05
96	3:00	3:11	3:24	3:36	-	3:43	4:08	4:15	4:25	4:33	4:39
96	3:24	3:35	3:48	4:00	-	4:07	4:32	4:39	4:49	4:57	5:03
96	3:48	3:59	4:12	4:24	-	4:31	4:56	5:03	5:13	5:21	5:27
96	4:12	4:23	4:36	4:48	-	4:55	5:20	5:27	5:37	5:45	5:51
96	4:36	4:47	5:00	5:12	-	5:19	5:44	5:51	6:01	6:09	6:15
96	5:00	5:11	5:24	5:36	-	5:43	6:08	6:15	6:25	6:33	6:39
96	5:24	5:34	5:46	5:57	-	6:03	6:20	6:25	6:34	6:41	6:47
96	5:48	5:58	6:10	6:21	-	6:27	6:44	6:49	6:58	7:05	7:11
96	6:12	6:22	6:34	6:45	-	6:51	7:08	7:13	7:22	7:29	7:35
96	6:36	6:46	6:58	7:09	-	7:15	7:32	7:37	7:46	7:53	7:59
96	7:00	7:10	7:22	7:33	-	7:39	7:56	8:01	8:10	8:17	8:23
96	7:24	7:33	7:42	7:52	-	7:57	8:10	8:14	8:22	8:29	8:34
96	7:48	7:57	8:06	8:16	-	8:21	8:34	8:38	8:46	8:53	8:58
96	8:12	8:21	8:30	8:40	-	8:45	8:58	9:02	9:10	9:17	9:22
96	8:36	8:44	8:53	9:02	-	9:07	9:19	9:23	9:31	9:38	9:43
96	9:05	9:13	9:22	9:31	-	9:36	9:48	9:52	10:00	10:07	10:12
96	9:35	9:43	9:52	10:01	-	10:06	10:18	10:22	10:30	10:37	10:42
96	10:05	10:13	10:22	10:31	-	10:36	10:48	10:52	11:00	11:07	11:12
96	10:35	10:43	10:52	11:01	-	11:06	11:18	11:22	11:30	11:37	11:42
96	11:05	11:13	11:22	11:31	-	11:36	11:48	11:52	12:00	12:07	12:12
96	11:35	11:42	11:50	11:58	-	12:03	12:13	12:18	12:26	12:33	12:38
96	12:05	12:12	12:20	12:28	-	12:33	12:43	12:48	12:56	1:03	1:08

NOTE: Route 97 temporarily suspended. Passengers should use Route 96 between Capitol Heights and Union Station.

On five Federal holidays, Juneteenth, Columbus Day, Veterans' Day, Martin Luther King, Jr. Day, and Presidents' Day, the Saturday schedule will be in effect.

Metrobus proveerá servicio con horario de sábado durante los cinco días festivos de Juneteenth, Columbus Day, Veterans Day, Martin Luther King Jr. Day, y Presidents' Day.

96

East Capitol St.-Cardozo Line

Effective Sunday, May 29, 2022

A partir del domingo, 29 de mayo de 2022

Westbound to Tenleytown-AU station

Saturday — Sábados

Route Number	Capitol Heights M	East Capitol St. & Benning Rd. NE (Benning Road) M	Stadium-Armory M	Massachu-setts Ave. & 8th St. NE	Massachu-setts Ave & 1st St. (W) NE (Union Station) M	Florida & Georgia Aves. NW	U & 14th Sts. NW (Reeves Center)	Duke Ellington Bridge	Wisconsin Ave. & Newark St. NW (McLean Gardens)	Fort Dr. & Albemarle St. NW (TENLEY-TOWN-AU) M
AM Service — Servicio matutino										
96	5:10	5:16	5:22	5:32	5:37	5:46	5:50	5:57	6:05	6:10
96	5:40	5:46	5:52	6:02	6:07	6:16	6:20	6:27	6:35	6:40
96	6:10	6:16	6:22	6:32	6:38	6:48	6:52	6:59	7:08	7:13
96	6:40	6:46	6:52	7:02	7:08	7:18	7:22	7:29	7:38	7:43
96	7:10	7:16	7:22	7:32	7:38	7:48	7:52	7:59	8:08	8:13
96	7:40	7:46	7:52	8:02	8:08	8:18	8:22	8:29	8:38	8:43
96	8:10	8:16	8:22	8:31	8:36	8:48	8:52	9:01	9:11	9:16
96	8:40	8:46	8:52	9:01	9:06	9:18	9:22	9:31	9:41	9:46
96	9:10	9:16	9:22	9:31	9:36	9:48	9:52	10:01	10:11	10:16
96	9:40	9:46	9:52	10:01	10:06	10:18	10:22	10:31	10:41	10:46
96	10:10	10:16	10:22	10:31	10:36	10:48	10:52	11:01	11:11	11:16
96	10:40	10:46	10:53	11:03	11:09	11:24	11:30	11:40	11:51	11:57
96	11:10	11:16	11:23	11:33	11:39	11:54	12:00	12:10	12:21	12:27
96	11:40	11:46	11:53	12:03	12:09	12:24	12:30	12:40	12:51	12:57
PM Service — Servicio vespertino										
96	12:10	12:16	12:23	12:33	12:39	12:54	1:00	1:10	1:21	1:27
96	12:40	12:46	12:53	1:03	1:09	1:24	1:30	1:40	1:51	1:57
96	1:10	1:16	1:23	1:33	1:39	1:54	2:00	2:10	2:21	2:27
96	1:40	1:46	1:53	2:03	2:09	2:24	2:30	2:40	2:51	2:57
96	2:10	2:16	2:23	2:33	2:39	2:54	3:00	3:10	3:21	3:27
96	2:40	2:46	2:53	3:03	3:09	3:24	3:30	3:40	3:51	3:57
96	3:10	3:16	3:23	3:33	3:39	3:54	4:00	4:10	4:21	4:27
96	3:40	3:46	3:53	4:03	4:09	4:24	4:30	4:40	4:51	4:57
96	4:10	4:16	4:23	4:33	4:39	4:54	5:00	5:10	5:21	5:27
96	4:40	4:46	4:53	5:03	5:09	5:24	5:30	5:40	5:51	5:57
96	5:10	5:16	5:23	5:33	5:39	5:54	6:00	6:10	6:21	6:27
96	5:40	5:46	5:53	6:03	6:09	6:24	6:30	6:40	6:51	6:57
96	6:10	6:16	6:23	6:33	6:39	6:54	7:00	7:10	7:21	7:27
96	6:40	6:45	6:51	7:01	7:06	7:18	7:25	7:36	7:46	7:51
96	7:10	7:15	7:21	7:31	7:36	7:48	7:55	8:06	8:16	8:21
96	7:40	7:45	7:51	8:01	8:06	8:18	8:25	8:36	8:46	8:51
96	8:10	8:15	8:21	8:31	8:36	8:48	8:55	9:06	9:16	9:21
96	8:40	8:45	8:51	9:01	9:06	9:18	9:25	9:36	9:46	9:51
96	9:10	9:14	9:20	9:29	9:34	9:46	9:53	10:03	10:12	10:17
96	9:40	9:44	9:50	9:59	10:04	10:16	10:23	10:33	10:42	10:47
96	10:12	10:16	10:22	10:31	10:36	10:48	10:55	11:05	11:14	11:19
96	10:48	10:52	10:58	11:07	11:12	11:24	11:31	11:41	11:50	11:55
96	11:24	11:28	11:34	11:43	11:48	12:00	12:07	12:17	12:26	12:31
96	12:00	12:04	12:10	12:19	12:24	12:36	12:43	12:53	1:02	1:07

96
East Capitol St.-Cardozo Line

Effective Sunday, May 29, 2022
A partir del domingo, 29 de mayo de 2022

► Eastbound to Capitol Heights station

Saturday — Sábados

Route Number	Fort Dr. & Albemarle St. NW (Tenleytown-AU)	Wisconsin Ave. & Newark St. NW (McLean Gardens)	Duke Ellington Bridge	U & 14th Sts. NW (Reeves Center)	U & 13th Sts. NW	Florida Ave & 7th St. NW	Massachusetts Ave. & 1st St. (W) NE (Union Station)	Massachusetts Ave. & 8th St. NE	Stadium-Armory	East Capitol St. & Benning Rd. SE (Benning Road)	CAPITOL HEIGHTS
AM Service — Servicio matutino											
96	-	-	-	-	4:55	4:58	5:09	5:14	5:22	5:28	5:34
96	-	-	-	-	5:30	5:33	5:44	5:49	5:57	6:03	6:09
96	5:40	5:46	5:54	6:02	-	6:06	6:17	6:22	6:30	6:36	6:42
96	6:15	6:21	6:29	6:37	-	6:41	6:52	6:57	7:05	7:11	7:17
96	6:50	6:56	7:04	7:12	-	7:16	7:27	7:32	7:40	7:46	7:52
96	7:25	7:33	7:43	7:52	-	7:57	8:10	8:15	8:23	8:29	8:35
96	8:00	8:08	8:18	8:27	-	8:32	8:45	8:50	8:58	9:04	9:10
96	8:35	8:43	8:53	9:02	-	9:07	9:20	9:25	9:33	9:39	9:45
96	9:05	9:13	9:23	9:32	-	9:37	9:50	9:55	10:03	10:09	10:15
96	9:35	9:43	9:53	10:02	-	10:07	10:20	10:25	10:33	10:39	10:45
96	10:05	10:13	10:23	10:32	-	10:37	10:50	10:55	11:03	11:09	11:15
96	10:35	10:44	10:55	11:06	-	11:12	11:29	11:34	11:42	11:49	11:55
96	11:05	11:14	11:25	11:36	-	11:42	11:59	12:04	12:12	12:19	12:25
96	11:35	11:44	11:55	12:06	-	12:12	12:29	12:34	12:42	12:49	12:55
PM Service — Servicio vespertino											
96	12:10	12:19	12:30	12:41	-	12:47	1:04	1:09	1:17	1:24	1:30
96	12:40	12:49	1:00	1:11	-	1:17	1:34	1:39	1:47	1:54	2:00
96	1:10	1:19	1:30	1:41	-	1:47	2:04	2:09	2:17	2:24	2:30
96	1:40	1:49	2:00	2:11	-	2:17	2:34	2:39	2:47	2:54	3:00
96	2:10	2:19	2:30	2:41	-	2:47	3:04	3:09	3:17	3:24	3:30
96	2:40	2:49	3:00	3:11	-	3:17	3:34	3:39	3:47	3:54	4:00
96	3:10	3:19	3:30	3:41	-	3:47	4:04	4:09	4:17	4:24	4:30
96	3:40	3:49	4:00	4:11	-	4:17	4:34	4:39	4:47	4:54	5:00
96	4:10	4:19	4:30	4:41	-	4:47	5:04	5:09	5:17	5:24	5:30
96	4:40	4:49	5:00	5:11	-	5:17	5:34	5:39	5:47	5:54	6:00
96	5:10	5:18	5:28	5:39	-	5:45	6:00	6:05	6:13	6:20	6:26
96	5:40	5:48	5:58	6:09	-	6:15	6:30	6:35	6:43	6:50	6:56
96	6:10	6:18	6:28	6:39	-	6:45	7:00	7:05	7:13	7:20	7:26
96	6:40	6:48	6:58	7:09	-	7:15	7:30	7:35	7:43	7:50	7:56
96	7:10	7:18	7:28	7:39	-	7:45	8:00	8:05	8:13	8:20	8:26
96	7:40	7:48	7:58	8:09	-	8:15	8:30	8:35	8:43	8:50	8:56
96	8:05	8:13	8:22	8:33	-	8:39	8:52	8:57	9:05	9:12	9:17
96	8:35	8:43	8:52	9:03	-	9:09	9:22	9:27	9:35	9:42	9:47
96	9:05	9:13	9:22	9:33	-	9:39	9:52	9:57	10:05	10:12	10:17
96	9:35	9:43	9:52	10:03	-	10:09	10:22	10:27	10:35	10:42	10:47
96	10:05	10:13	10:22	10:33	-	10:39	10:52	10:57	11:05	11:12	11:17
96	10:35	10:43	10:52	11:03	-	11:09	11:22	11:27	11:35	11:42	11:47
96	11:05	11:12	11:20	11:32	-	11:40	11:51	11:56	12:04	12:10	12:14
96	11:35	11:42	11:50	12:02	-	12:10	12:21	12:26	12:34	12:40	12:44
96	12:05	12:12	12:20	12:32	-	12:40	12:51	12:56	1:04	1:10	1:14

96
East Capitol St.-Cardozo Line

Effective Sunday, May 29, 2022

A partir del domingo, 29 de mayo de 2022

Westbound to Tenleytown-AU station

Sunday — Domingos

Route Number	Capitol Heights M	East Capitol St. & Benning Rd. NE (Benning Road) M	Stadium-Armory M	Massachusetts Ave. & 8th St. NE	Massachusetts Ave & 1st St. (W) NE (Union Station) M	Florida & Georgia Aves. NW	U & 14th Sts. NW (Reeves Center)	Duke Ellington Bridge	Wisconsin Ave. & Newark St. NW (McLean Gardens)	Fort Dr. & Albemarle St. NW (TENLEYTOWN-AU) M
AM Service — Servicio matutino										
96	5:10	5:16	5:22	5:32	5:38	5:47	5:50	5:57	6:06	6:11
96	5:40	5:46	5:52	6:02	6:08	6:17	6:20	6:27	6:36	6:41
96	6:10	6:16	6:22	6:32	6:38	6:47	6:50	6:57	7:06	7:11
96	6:40	6:46	6:52	7:02	7:08	7:17	7:20	7:27	7:36	7:41
96	7:10	7:16	7:22	7:32	7:38	7:47	7:50	7:57	8:06	8:11
96	7:40	7:46	7:53	8:03	8:08	8:18	8:22	8:29	8:38	8:43
96	8:10	8:16	8:23	8:33	8:38	8:48	8:52	8:59	9:08	9:13
96	8:40	8:46	8:53	9:03	9:08	9:18	9:22	9:29	9:38	9:43
96	9:10	9:16	9:23	9:33	9:38	9:48	9:52	9:59	10:08	10:13
96	9:40	9:45	9:52	10:02	10:08	10:21	10:26	10:35	10:45	10:50
96	10:10	10:15	10:22	10:32	10:38	10:51	10:56	11:05	11:15	11:20
96	10:40	10:45	10:52	11:02	11:08	11:21	11:26	11:35	11:45	11:50
96	11:10	11:15	11:22	11:32	11:38	11:51	11:56	12:05	12:15	12:20
96	11:40	11:45	11:52	12:02	12:08	12:21	12:26	12:35	12:45	12:50
PM Service — Servicio vespertino										
96	12:10	12:15	12:22	12:32	12:38	12:51	12:56	1:05	1:15	1:20
96	12:40	12:45	12:52	1:02	1:08	1:21	1:26	1:35	1:45	1:50
96	1:10	1:15	1:22	1:32	1:38	1:51	1:56	2:05	2:15	2:20
96	1:40	1:45	1:52	2:02	2:08	2:21	2:26	2:35	2:45	2:50
96	2:10	2:15	2:22	2:32	2:38	2:51	2:56	3:05	3:15	3:20
96	2:40	2:45	2:52	3:02	3:08	3:21	3:26	3:35	3:45	3:50
96	3:10	3:15	3:22	3:32	3:38	3:51	3:56	4:05	4:15	4:20
96	3:40	3:45	3:52	4:02	4:08	4:21	4:26	4:35	4:45	4:50
96	4:10	4:15	4:22	4:32	4:38	4:51	4:56	5:05	5:15	5:20
96	4:40	4:45	4:52	5:02	5:08	5:21	5:26	5:35	5:45	5:50
96	5:10	5:15	5:22	5:32	5:38	5:51	5:56	6:05	6:15	6:20
96	5:40	5:45	5:52	6:02	6:08	6:21	6:26	6:35	6:45	6:50
96	6:10	6:15	6:22	6:32	6:38	6:51	6:56	7:05	7:15	7:20
96	6:40	6:45	6:52	7:02	7:08	7:21	7:26	7:35	7:45	7:50
96	7:10	7:16	7:23	7:33	7:39	7:50	7:55	8:03	8:12	8:17
96	7:40	7:46	7:53	8:03	8:09	8:20	8:25	8:33	8:42	8:47
96	8:10	8:16	8:23	8:33	8:39	8:50	8:55	9:03	9:12	9:17
96	8:40	8:46	8:53	9:03	9:09	9:20	9:25	9:33	9:42	9:47
96	9:10	9:15	9:21	9:30	9:36	9:45	9:49	9:56	10:05	10:10
96	9:40	9:45	9:51	10:00	10:06	10:15	10:19	10:26	10:35	10:40
96	10:12	10:17	10:22	10:31	10:36	10:45	10:49	10:55	11:03	11:07
96	10:48	10:53	10:58	11:07	11:12	11:21	11:25	11:31	11:39	11:43
96	11:24	11:29	11:34	11:43	11:48	11:57	12:01	12:07	12:15	12:19
96	12:00	12:05	12:10	12:19	12:24	12:33	12:37	12:43	12:51	12:55

96

East Capitol St.-Cardozo Line

Effective Sunday, May 29, 2022

A partir del domingo, 29 de mayo de 2022

Eastbound to Capitol Heights station

Sunday — Domingos

Route Number	Fort Dr. & Albemarle St. NW (Tenleytown-AU) M	Wisconsin Ave. & Newark St. NW (McLean Gardens)	Duke Ellington Bridge	U & 14th Sts. NW (Reeves Center)	U & 13th Sts. NW	Florida Ave & 7th St. NW	Massachusetts Ave. & 1st St. (W) NE (Union Station) M	Massachusetts Ave. & 8th St. NE	Stadium-Armory M	East Capitol St. & Benning Rd. SE (Benning Road) M	CAPITOL HEIGHTS M
AM Service — Servicio matutino											
96	-	-	-	-	4:55	4:57	5:07	5:11	5:19	5:25	5:30
96	-	-	-	-	5:30	5:32	5:42	5:46	5:54	6:00	6:05
96	-	-	-	-	6:05	6:07	6:17	6:21	6:29	6:35	6:40
96	6:15	6:21	6:30	6:38	-	6:42	6:53	6:58	7:05	7:11	7:17
96	6:50	6:56	7:05	7:13	-	7:17	7:28	7:33	7:40	7:46	7:52
96	7:25	7:31	7:40	7:48	-	7:52	8:03	8:08	8:15	8:21	8:27
96	8:00	8:08	8:17	8:25	-	8:29	8:41	8:46	8:54	9:00	9:06
96	8:35	8:43	8:52	9:00	-	9:04	9:16	9:21	9:29	9:35	9:41
96	9:05	9:13	9:22	9:30	-	9:34	9:46	9:51	9:59	10:05	10:11
96	9:35	9:43	9:52	10:00	-	10:04	10:16	10:21	10:29	10:35	10:41
96	10:05	10:13	10:22	10:30	-	10:34	10:46	10:51	10:59	11:05	11:11
96	10:35	10:43	10:53	11:03	-	11:08	11:23	11:28	11:36	11:43	11:49
96	11:05	11:13	11:23	11:33	-	11:38	11:53	11:58	12:06	12:13	12:19
96	11:35	11:43	11:53	12:03	-	12:08	12:23	12:28	12:36	12:43	12:49
PM Service — Servicio vespertino											
96	12:05	12:13	12:23	12:33	-	12:38	12:53	12:58	1:06	1:13	1:19
96	12:35	12:43	12:53	1:03	-	1:08	1:23	1:28	1:36	1:43	1:49
96	1:05	1:13	1:23	1:33	-	1:38	1:53	1:58	2:06	2:13	2:19
96	1:35	1:43	1:53	2:03	-	2:08	2:23	2:28	2:36	2:43	2:49
96	2:05	2:13	2:23	2:33	-	2:38	2:53	2:58	3:06	3:13	3:19
96	2:35	2:43	2:53	3:03	-	3:08	3:23	3:28	3:36	3:43	3:49
96	3:05	3:13	3:23	3:33	-	3:38	3:53	3:58	4:06	4:13	4:19
96	3:35	3:43	3:53	4:03	-	4:08	4:23	4:28	4:36	4:43	4:49
96	4:05	4:13	4:23	4:33	-	4:38	4:53	4:58	5:06	5:13	5:19
96	4:35	4:43	4:53	5:03	-	5:08	5:23	5:28	5:36	5:43	5:49
96	5:05	5:13	5:22	5:31	-	5:36	5:50	5:55	6:04	6:11	6:17
96	5:35	5:43	5:52	6:01	-	6:06	6:20	6:25	6:34	6:41	6:47
96	6:05	6:13	6:22	6:31	-	6:36	6:50	6:55	7:04	7:11	7:17
96	6:35	6:43	6:52	7:01	-	7:06	7:20	7:25	7:34	7:41	7:47
96	7:05	7:13	7:22	7:31	-	7:36	7:50	7:55	8:04	8:11	8:17
96	7:35	7:43	7:52	8:01	-	8:06	8:20	8:25	8:34	8:41	8:47
96	8:05	8:12	8:20	8:27	-	8:31	8:41	8:46	8:54	9:00	9:05
96	8:35	8:42	8:50	8:57	-	9:01	9:11	9:16	9:24	9:30	9:35
96	9:05	9:12	9:20	9:27	-	9:31	9:41	9:46	9:54	10:00	10:05
96	9:35	9:42	9:50	9:57	-	10:01	10:11	10:16	10:24	10:30	10:35
96	10:05	10:12	10:20	10:27	-	10:31	10:41	10:46	10:54	11:00	11:05
96	10:35	10:42	10:50	10:57	-	11:01	11:11	11:16	11:24	11:30	11:35
96	11:05	11:12	11:20	11:27	-	11:31	11:41	11:46	11:54	12:00	12:05
96	11:35	11:42	11:50	11:57	-	12:01	12:11	12:16	12:24	12:30	12:35
96	12:05	12:12	12:20	12:27	-	12:31	12:41	12:46	12:54	1:00	1:05

English-Español Effective 12-17-23

A2

Anacostia-Washington Highlands Line

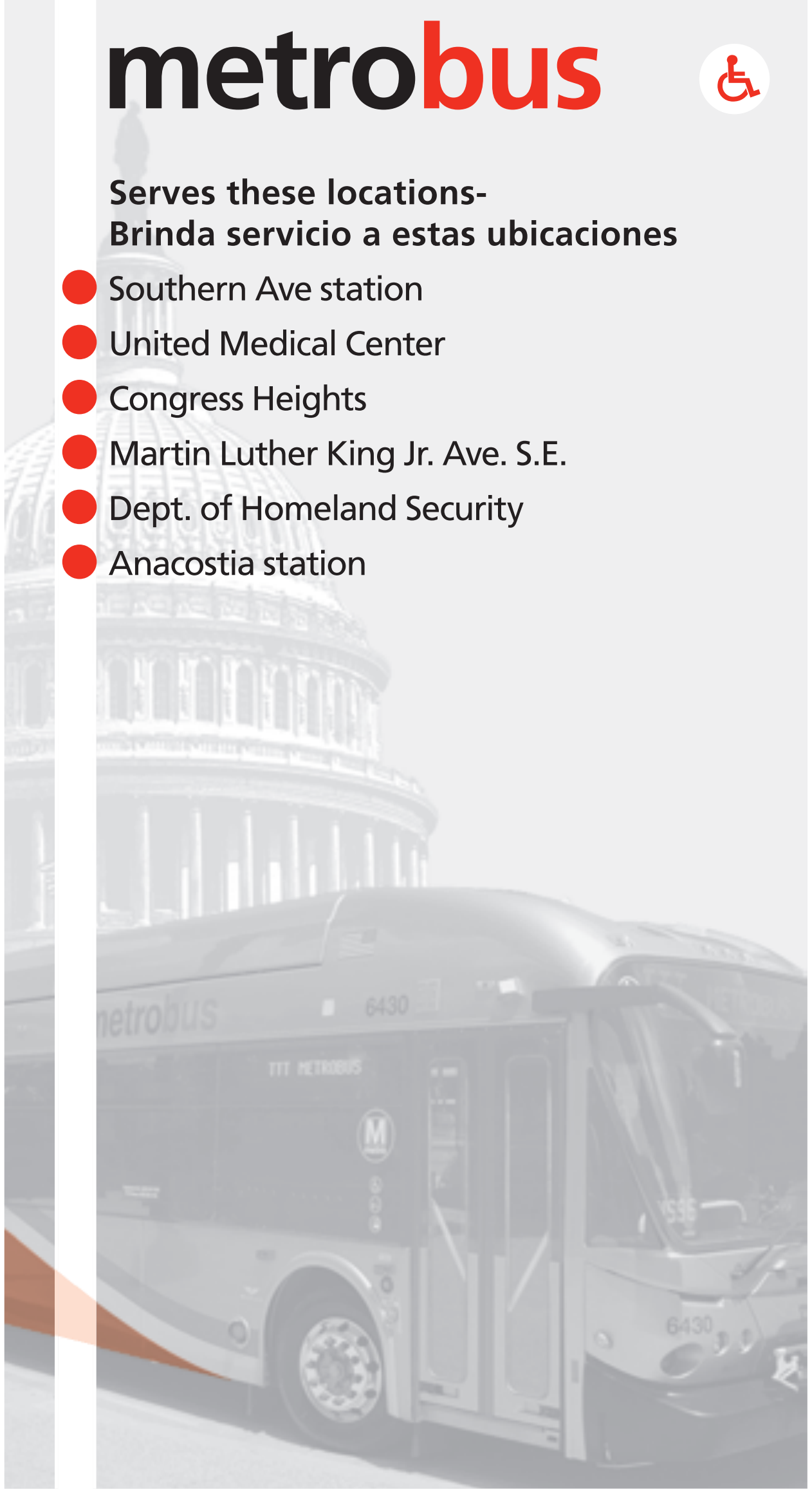

metrobus ♿

Serves these locations-
Brinda servicio a estas ubicaciones

- ● Southern Ave station
- ● United Medical Center
- ● Congress Heights
- ● Martin Luther King Jr. Ave. S.E.
- ● Dept. of Homeland Security
- ● Anacostia station

www.wmata.com
Information Anytime 202-637-7000 TTY 202-962-2033

How to use this timetable

- ➤ Use the map to find the stops closest to where you will get on and off the bus.
- ➤ Select the schedule (Weekday, Saturday, Sunday) for when you will travel. Along the top of the schedule, find the stop at or nearest the point where you will get on the bus. Follow that column down to the time you want to leave.
- ➤ Use the same method to find the times the bus is scheduled to arrive at the stop where you will get off the bus.
- ➤ If the bus stop is not listed, use the time shown for the bus stop before it as the time to wait at the stop.
- ➤ The end-of-the-line or last stop is listed in ALL CAPS on the schedule.

Cómo Usar este Horario

- ➤ Use este mapa para localizar las paradas más cercanas a donde se subirá y bajará del autobús.
- ➤ Seleccione el horario (Entre semana, sábado, domingo) de cuando viajará. A lo largo de la parte superior del horario, localice la parada o el punto más cercano a la parada en la que se subirá al autobús. Siga esa columna hacia abajo hasta la hora en la que desee salir.
- ➤ Utilice el mismo método para localizar las horas en que el autobús está programado para llegar a la parada en donde desea bajarse del autobús.
- ➤ Si la parada del autobús no está listada use la hora que se muestra en la parada anterior como la hora de espera en la parada.
- ➤ El final de la ruta o la última parada del autobús aparece en letras MAYÚSCULAS en el horario.

Washington
Metropolitan Area
Transit Authority

A District of Columbia,
Maryland and Virginia
Transit Partnership

A2
Anacostia-Washington Highlands Line

Effective Sunday, December 17, 2023
A partir del domingo, 17 de deciembre de 2023

A2
Anacostia-Washington Highlands

For route and schedule information
Call 202-637-7000
www.wmata.com

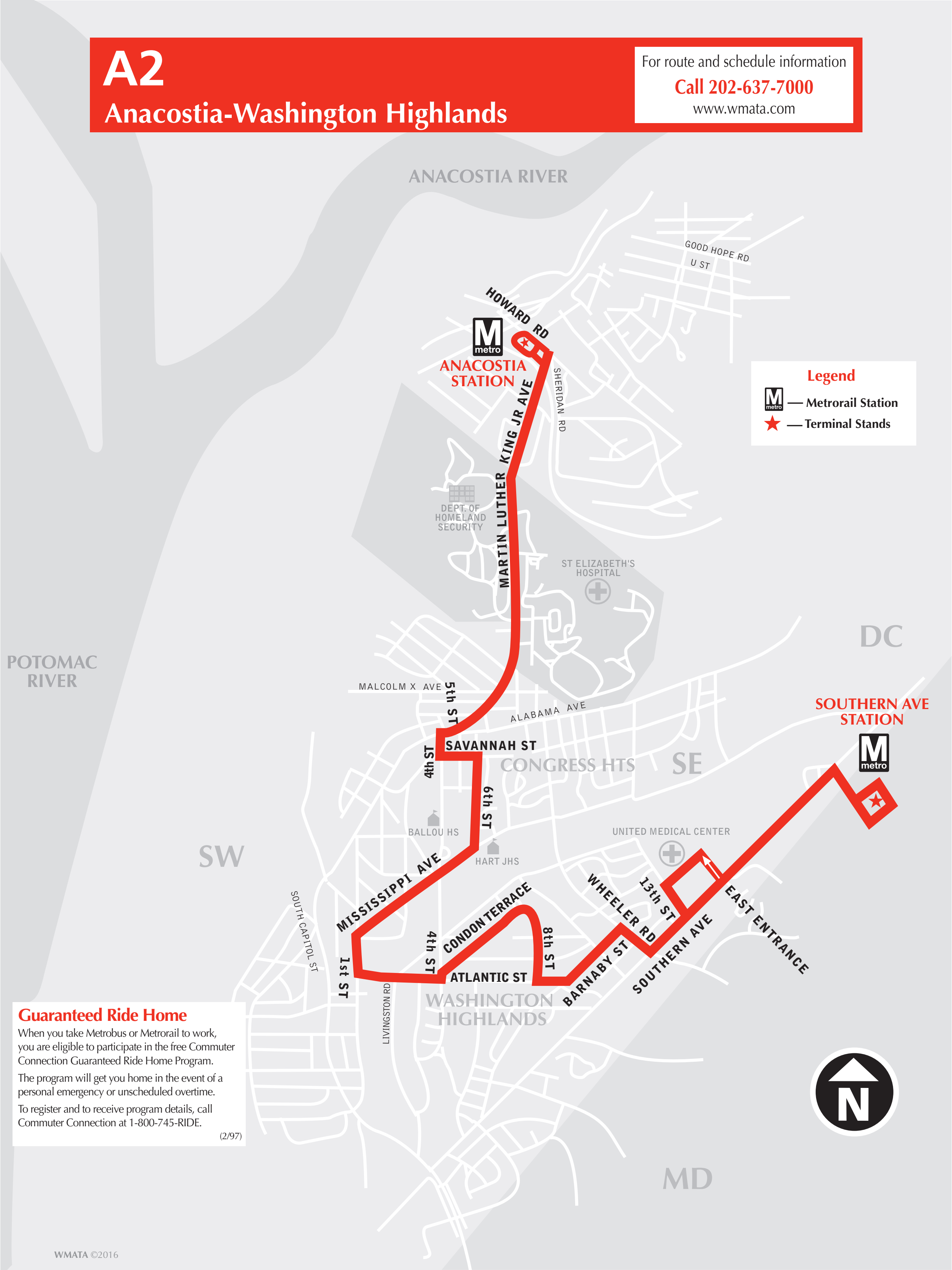
ANACOSTIA RIVER
GOOD HOPE RD
U ST
HOWARD RD
ANACOSTIA STATION
SHERIDAN RD
MARTIN LUTHER KING JR AVE
DEPT OF HOMELAND SECURITY
ST ELIZABETH'S HOSPITAL
POTOMAC RIVER
DC
MALCOLM X AVE
5th ST
ALABAMA AVE
SOUTHERN AVE STATION
4th ST
SAVANNAH ST
CONGRESS HTS
SE
6th ST
BALLOU HS
HART JHS
UNITED MEDICAL CENTER
SW
MISSISSIPPI AVE
SOUTH CAPITOL ST
WHEELER RD
13th ST
EAST ENTRANCE
CONDON TERRACE
8th ST
4th ST
1st ST
ATLANTIC ST
BARNABY ST
SOUTHERN AVE
LIVINGSTON RD
WASHINGTON HIGHLANDS
N
MD
WMATA ©2016

Legend

M metro — Metrorail Station
★ — Terminal Stands

Guaranteed Ride Home

When you take Metrobus or Metrorail to work, you are eligible to participate in the free Commuter Connection Guaranteed Ride Home Program.

The program will get you home in the event of a personal emergency or unscheduled overtime.

To register and to receive program details, call Commuter Connection at 1-800-745-RIDE.

(2/97)

A2

Anacostia-Washington Highlands Line

Effective Sunday, December 17, 2023

A partir del domingo, 17 de deciembre de 2023

Southbound to Southern Avenue station

Monday thru Friday — De Lunes a viernes

Route Number	Anacostia M ●	Dept. of Homeland Security (St. Elizabeths Gate 1)	Martin Luther King Jr. & Malcolm X Aves. SE	Atlantic St. & 1st St. SE	United Medical Center	SOUTHERN AVE M
AM Service — Servicio matutino						
A2	4:55	4:57	4:59	5:05	5:13	5:16
A2	5:30	5:32	5:34	5:40	5:48	5:51
A2	6:00	6:03	6:06	6:12	6:22	6:25
A2	6:15	6:18	6:21	6:27	6:37	6:40
A2	6:35	6:38	6:41	6:48	7:00	7:03
A2	6:50	6:53	6:56	7:03	7:15	7:18
A2	7:05	7:08	7:11	7:18	7:30	7:33
A2	7:18	7:21	7:24	7:32	7:46	7:49
A2	7:30	7:33	7:36	7:44	7:58	8:01
A2	7:42	7:45	7:48	7:56	8:10	8:13
A2	7:54	7:57	8:00	8:09	8:22	8:25
A2	8:06	8:09	8:12	8:21	8:34	8:37
A2	8:18	8:21	8:24	8:33	8:46	8:49
A2	8:30	8:33	8:36	8:45	8:58	9:01
A2	8:42	8:45	8:48	8:57	9:10	9:13
A2	8:54	8:57	9:00	9:09	9:22	9:25
A2	9:05	9:08	9:11	9:19	9:31	9:34
A2	9:25	9:28	9:31	9:39	9:51	9:54
A2	9:45	9:48	9:51	9:59	10:11	10:14
A2	10:05	10:08	10:11	10:19	10:31	10:34
A2	10:25	10:28	10:31	10:39	10:51	10:54
A2	10:45	10:48	10:51	10:59	11:11	11:14
A2	11:05	11:08	11:11	11:19	11:31	11:34
A2	11:25	11:28	11:31	11:39	11:51	11:54
A2	11:45	11:48	11:51	11:59	12:11	12:14

Southbound to Southern Avenue station

Monday thru Friday — De Lunes a viernes

Route Number	Anacostia M ●	Dept. of Homeland Security (St. Elizabeths Gate 1)	Martin Luther King Jr. & Malcolm X Aves. SE	Atlantic St. & 1st St. SE	United Medical Center	SOUTHERN AVE M
PM Service — Servicio vespertino						
A2	12:05	12:08	12:11	12:19	12:31	12:34
A2	12:25	12:28	12:31	12:39	12:51	12:54
A2	12:45	12:48	12:51	12:59	1:11	1:14
A2	1:05	1:08	1:11	1:19	1:31	1:34
A2	1:25	1:28	1:31	1:39	1:51	1:54
A2	1:45	1:48	1:51	1:59	2:11	2:14
A2	2:04	2:07	2:10	2:18	2:30	2:33
A2	2:20	2:23	2:26	2:35	2:48	2:51
A2	2:36	2:39	2:42	2:51	3:04	3:07
A2	2:52	2:55	2:58	3:07	3:20	3:23
A2	3:03	3:07	3:11	3:21	3:33	3:36
A2	3:14	3:18	3:22	3:32	3:44	3:47
A2	3:23	3:27	3:31	3:41	3:53	3:56
A2	3:33	3:37	3:41	3:51	4:03	4:06
A2	3:43	3:47	3:51	4:01	4:13	4:16
A2	3:53	3:57	4:01	4:11	4:23	4:26
A2	4:03	4:07	4:11	4:21	4:33	4:36
A2	4:13	4:17	4:21	4:31	4:43	4:46
A2	4:23	4:27	4:31	4:41	4:53	4:56
A2	4:33	4:37	4:41	4:51	5:03	5:06
A2	4:43	4:47	4:51	5:01	5:13	5:16
A2	4:53	4:57	5:01	5:11	5:23	5:26
A2	5:03	5:07	5:11	5:21	5:33	5:36
A2	5:13	5:17	5:21	5:31	5:43	5:46
A2	5:23	5:27	5:31	5:41	5:53	5:56
A2	5:33	5:37	5:41	5:51	6:03	6:06
A2	5:43	5:47	5:51	6:01	6:13	6:16
A2	5:58	6:02	6:06	6:16	6:28	6:31
A2	6:12	6:15	6:19	6:27	6:38	6:41
A2	6:28	6:31	6:35	6:43	6:54	6:57
A2	6:44	6:47	6:51	6:59	7:10	7:13
A2	7:06	7:09	7:13	7:21	7:32	7:35
A2	7:25	7:28	7:31	7:39	7:50	7:53
A2	7:45	7:48	7:51	7:59	8:10	8:13
A2	8:05	8:08	8:11	8:19	8:30	8:33
A2	8:25	8:28	8:31	8:39	✱	8:51
A2	8:45	8:48	8:51	8:59	✱	9:11
A2	9:05	9:08	9:11	9:19	✱	9:31
A2	9:25	9:28	9:31	9:39	✱	9:51
A2	9:45	9:48	9:51	9:59	✱	10:11
A2	10:08	10:11	10:14	10:22	✱	10:34
A2	10:38	10:41	10:44	10:52	✱	11:03
A2	11:08	11:11	11:14	11:22	✱	11:33
A2	11:38	11:40	11:43	11:50	✱	12:00

✱ — *Trip does not operate thru United Medical Center roadway. Board on Southern Avenue.*

● — *For early morning and late night service between Anacostia station and Archives, see Route P6 timetable.*

A2

Anacostia-Washington Highlands Line

Effective Sunday, December 17, 2023

A partir del domingo, 17 de deciembre de 2023

Northbound to Anacostia station

Monday thru Friday — De Lunes a Viernes

AM Service — Servicio matutino

Route Number	Southern Ave Ⓜ	United Medical Center	Atlantic St. & 1st St. SE	Martin Luther King Jr. & Malcolm X Aves. SE	Dept. of Homeland Security (St. Elizabeths Gate 1)	ANACOSTIA Ⓜ
A2	4:11	*	4:23	4:30	4:32	4:34
A2	4:39	4:43	4:53	5:00	5:02	5:04
A2	5:04	5:08	5:18	5:25	5:27	5:29
A2	5:19	5:23	5:33	5:40	5:42	5:44
A2	5:34	5:38	5:48	5:55	5:57	5:59
A2	5:47	5:51	6:02	6:10	6:12	6:14
A2	6:02	6:06	6:17	6:25	6:27	6:29
A2	6:15	6:19	6:30	6:38	6:40	6:42
A2	6:25	6:29	6:40	6:48	6:50	6:52
A2	6:30	6:34	6:47	6:56	7:00	7:04
A2	6:38	6:42	6:55	7:04	7:08	7:12
A2	6:46	6:50	7:03	7:12	7:16	7:20
A2	6:54	6:58	7:11	7:20	7:24	7:28
A2	7:02	7:06	7:19	7:28	7:32	7:36
A2	7:10	7:14	7:27	7:36	7:40	7:44
A2	7:18	7:22	7:35	7:44	7:48	7:52
A2	7:26	7:30	7:43	7:52	7:56	8:00
A2	7:31	7:35	7:50	8:00	8:03	8:08
A2	7:39	7:43	7:58	8:08	8:11	8:16
A2	7:47	7:51	8:06	8:16	8:19	8:24
A2	7:55	7:59	8:14	8:24	8:27	8:32
A2	8:06	8:10	8:24	8:34	8:37	8:41
A2	8:16	8:20	8:34	8:44	8:47	8:51
A2	8:28	8:32	8:46	8:56	8:59	9:03
A2	8:42	8:46	8:59	9:08	9:11	9:13
A2	8:55	8:59	9:12	9:21	9:24	9:26
A2	9:10	9:14	9:27	9:36	9:39	9:41
A2	9:25	9:29	9:42	9:51	9:54	9:56
A2	9:45	9:49	10:02	10:11	10:14	10:16
A2	10:07	10:11	10:23	10:31	10:34	10:36
A2	10:27	10:31	10:43	10:51	10:54	10:56
A2	10:47	10:51	11:03	11:11	11:14	11:16
A2	11:07	11:11	11:23	11:31	11:34	11:36
A2	11:27	11:31	11:43	11:51	11:54	11:56
A2	11:47	11:51	12:03	12:11	12:14	12:16

Northbound to Anacostia station

Monday thru Friday — De Lunes a Viernes

PM Service — Servicio vespertino

Route Number	Southern Ave Ⓜ	United Medical Center	Atlantic St. & 1st St. SE	Martin Luther King Jr. & Malcolm X Aves. SE	Dept. of Homeland Security (St. Elizabeths Gate 1)	ANACOSTIA Ⓜ
A2	12:07	12:11	12:23	12:31	12:34	12:36
A2	12:27	12:31	12:43	12:51	12:54	12:56
A2	12:47	12:51	1:03	1:11	1:14	1:16
A2	1:07	1:11	1:23	1:31	1:34	1:36
A2	1:27	1:31	1:43	1:51	1:54	1:56
A2	1:47	1:51	2:03	2:11	2:14	2:16
A2	2:05	2:10	2:23	2:31	2:34	2:40
A2	2:25	2:30	2:43	2:51	2:54	3:00
A2	2:42	2:47	3:00	3:08	3:11	3:17
A2	2:58	3:03	3:16	3:24	3:27	3:33
A2	● 3:03	3:08	3:21	3:29	3:32	3:38
A2	3:11	3:16	3:31	3:40	3:43	3:47
A2	3:23	3:28	3:43	3:52	3:55	3:59
A2	3:35	3:40	3:55	4:04	4:07	4:11
A2	3:47	3:52	4:07	4:16	4:19	4:23
A2	3:59	4:04	4:19	4:28	4:31	4:35
A2	4:11	4:16	4:31	4:40	4:43	4:47
A2	4:23	4:28	4:43	4:52	4:55	4:59
A2	4:35	4:40	4:55	5:04	5:07	5:11
A2	4:47	4:52	5:07	5:16	5:19	5:23
A2	4:59	5:04	5:19	5:28	5:31	5:35
A2	5:11	5:16	5:31	5:40	5:43	5:47
A2	5:25	5:30	5:44	5:52	5:55	5:58
A2	5:37	5:42	5:56	6:04	6:07	6:10
A2	5:49	5:54	6:08	6:16	6:19	6:22
A2	6:03	6:08	6:22	6:30	6:33	6:36
A2	6:18	6:23	6:37	6:45	6:48	6:51
A2	6:38	6:43	6:57	7:05	7:08	7:11
A2	6:58	7:03	7:17	7:25	7:28	7:31
A2	7:22	7:26	7:38	7:45	7:47	7:50
A2	7:42	7:46	7:58	8:05	8:07	8:10
A2	8:02	8:06	8:18	8:25	8:27	8:30
A2	8:24	8:28	8:40	8:47	8:49	8:51
A2	8:54	8:58	9:10	9:17	9:19	9:21
A2	9:14	*	9:28	9:35	9:37	9:39
A2	9:44	*	9:58	10:05	10:07	10:09
A2	10:17	*	10:31	10:38	10:40	10:42
A2	10:47	*	11:01	11:08	11:10	11:12
A2	11:15	*	11:29	11:36	11:38	11:40
A2	11:45	*	11:59	12:06	12:08	12:10

* — *Trip does not operate thru United Medical Center roadway. Board on Southern Avenue.*

● — *Trip operates only on days when KIPP schools are open*

A2

Anacostia-Washington Highlands Line

Effective Sunday, December 17, 2023

A partir del domingo, 17 de deciembre de 2023

Southbound to Southern Avenue station

Saturday — Sábados

Route Number	Anacostia ●	Dept. of Homeland Security (St. Elizabeths Gate 1)	Martin Luther King Jr. & Malcolm X Aves. SE	Mississippi Ave. & Atlantic St. SE	United Medical Center	SOUTHERN AVE
AM Service — Servicio matutino						
A2	4:50	4:53	4:55	5:01	5:10	5:13
A2	5:38	5:41	5:43	5:49	5:58	6:01
A2	6:08	6:11	6:13	6:20	6:29	6:32
A2	6:38	6:41	6:43	6:50	6:59	7:02
A2	7:08	7:11	7:13	7:20	7:29	7:32
A2	7:38	7:41	7:44	7:51	8:01	8:04
A2	8:06	8:09	8:12	8:19	8:29	8:32
A2	8:30	8:33	8:36	8:43	8:53	8:56
A2	8:54	8:57	9:00	9:07	9:17	9:20
A2	9:18	9:21	9:24	9:31	9:41	9:44
A2	9:42	9:45	9:48	9:55	10:05	10:08
A2	10:06	10:09	10:12	10:19	10:29	10:32
A2	10:30	10:33	10:36	10:43	10:53	10:56
A2	10:54	10:57	11:00	11:08	11:20	11:23
A2	11:18	11:21	11:24	11:32	11:44	11:47
A2	11:42	11:45	11:48	11:56	12:08	12:11
PM Service — Servicio vespertino						
A2	12:06	12:09	12:12	12:20	12:32	12:35
A2	12:30	12:33	12:36	12:44	12:56	12:59
A2	12:54	12:57	1:00	1:08	1:20	1:23
A2	1:18	1:21	1:24	1:32	1:44	1:47
A2	1:42	1:45	1:48	1:56	2:08	2:11
A2	2:06	2:09	2:12	2:20	2:32	2:35
A2	2:30	2:33	2:36	2:44	2:56	2:59
A2	2:54	2:57	3:00	3:08	3:20	3:23
A2	3:18	3:21	3:24	3:32	3:44	3:47
A2	3:42	3:45	3:48	3:56	4:08	4:11
A2	4:06	4:09	4:12	4:20	4:32	4:35
A2	4:30	4:33	4:36	4:44	4:56	4:59
A2	4:54	4:57	5:00	5:08	5:20	5:23
A2	5:18	5:21	5:24	5:32	5:44	5:47
A2	5:42	5:45	5:48	5:56	6:08	6:11
A2	6:06	6:09	6:12	6:20	6:32	6:35
A2	6:30	6:33	6:36	6:43	6:53	6:56
A2	6:54	6:57	7:00	7:07	7:17	7:20
A2	7:18	7:21	7:24	7:31	7:41	7:44
A2	7:42	7:45	7:48	7:55	8:05	8:08
A2	8:08	8:11	8:14	8:21	8:31	8:34
A2	8:38	8:41	8:44	8:51	✱	9:03
A2	9:08	9:11	9:14	9:21	✱	9:33
A2	9:38	9:41	9:44	9:51	✱	10:03
A2	10:08	10:11	10:14	10:21	✱	10:33
A2	10:38	10:40	10:43	10:50	✱	11:01
A2	11:08	11:10	11:13	11:20	✱	11:31
A2	11:38	11:40	11:43	11:50	✱	12:01

✱ — *Trip does not operate thru United Medical Center roadway. Board on Southern Avenue.*

● — *For early morning and late night service between Anacostia station and Archives, see Route P6 timetable.*

On five Federal holidays, Juneteenth, Columbus Day, Veterans' Day, Martin Luther King, Jr. Day, and Presidents' Day, the Saturday schedule will be in effect.

Metrobus proveerá servicio con horario de sábado durante los cinco días festivos de Juneteenth, Columbus Day, Veterans Day, Martin Luther King Jr. Day, y Presidents' Day.

Northbound to Anacostia station

Saturday — Sábados

Route Number	Southern Ave	United Medical Center	Mississippi Ave. & Atlantic St. SE	Martin Luther King Jr. & Malcolm X Aves. SE	Dept. of Homeland Security (St. Elizabeths Gate 1)	ANACOSTIA
AM Service — Servicio matutino						
A2	4:55	4:59	5:08	5:15	5:17	5:19
A2	5:22	5:26	5:35	5:42	5:44	5:46
A2	5:52	5:56	6:05	6:12	6:14	6:16
A2	6:18	6:22	6:31	6:38	6:40	6:42
A2	6:40	6:43	6:54	7:02	7:05	7:07
A2	7:04	7:07	7:18	7:26	7:29	7:31
A2	7:29	7:32	7:43	7:51	7:54	7:56
A2	7:53	7:56	8:07	8:15	8:18	8:20
A2	8:17	8:20	8:31	8:39	8:42	8:44
A2	8:41	8:44	8:55	9:03	9:06	9:08
A2	9:05	9:08	9:19	9:27	9:30	9:32
A2	9:29	9:32	9:43	9:51	9:54	9:56
A2	9:53	9:56	10:07	10:15	10:18	10:20
A2	10:17	10:20	10:31	10:39	10:42	10:44
A2	10:41	10:44	10:55	11:03	11:06	11:08
A2	11:06	11:09	11:20	11:28	11:31	11:33
A2	11:32	11:35	11:46	11:54	11:57	11:59
A2	11:56	11:59	12:10	12:18	12:21	12:23
PM Service — Servicio vespertino						
A2	12:18	12:22	12:35	12:43	12:46	12:49
A2	12:42	12:46	12:59	1:07	1:10	1:13
A2	1:06	1:10	1:23	1:31	1:34	1:37
A2	1:30	1:34	1:47	1:55	1:58	2:01
A2	1:54	1:58	2:11	2:19	2:22	2:25
A2	2:18	2:22	2:35	2:43	2:46	2:49
A2	2:42	2:46	2:59	3:07	3:10	3:13
A2	3:06	3:10	3:23	3:31	3:34	3:37
A2	3:30	3:34	3:47	3:55	3:58	4:01
A2	3:54	3:58	4:11	4:19	4:22	4:25
A2	4:18	4:22	4:35	4:43	4:46	4:49
A2	4:42	4:46	4:59	5:07	5:10	5:13
A2	5:06	5:10	5:23	5:31	5:34	5:37
A2	5:30	5:34	5:47	5:55	5:58	6:01
A2	5:54	5:58	6:11	6:19	6:22	6:25
A2	6:18	6:22	6:35	6:43	6:46	6:49
A2	6:41	6:45	6:58	7:06	7:09	7:12
A2	7:03	7:07	7:20	7:28	7:31	7:34
A2	7:27	7:31	7:44	7:52	7:55	7:58
A2	7:56	8:00	8:11	8:18	8:20	8:22
A2	8:20	8:23	8:32	8:39	8:41	8:43
A2	8:49	8:52	9:01	9:08	9:10	9:12
A2	9:16	✱	9:31	9:38	9:40	9:42
A2	9:46	✱	10:01	10:08	10:10	10:12
A2	10:16	✱	10:31	10:38	10:40	10:42
A2	10:46	✱	10:59	11:06	11:08	11:10
A2	11:16	✱	11:29	11:36	11:38	11:40
A2	11:46	✱	11:59	12:06	12:08	12:10

✱ — *Trip does not operate thru United Medical Center roadway. Board on Southern Avenue.*

On five Federal holidays, Juneteenth, Columbus Day, Veterans' Day, Martin Luther King, Jr. Day, and Presidents' Day, the Saturday schedule will be in effect.

Metrobus proveerá servicio con horario de sábado durante los cinco días festivos de Juneteenth, Columbus Day, Veterans Day, Martin Luther King Jr. Day, y Presidents' Day.

A2

Anacostia-Washington Highlands Line

Effective Sunday, December 17, 2023

A partir del domingo, 17 de deciembre de 2023

Southbound to Southern Avenue station

Sunday — Domingos

Route Number	Anacostia M ●	Dept. of Homeland Security (St. Elizabeths Gate 1)	Martin Luther King Jr. & Malcolm X Aves. SE	Mississippi Ave. & Atlantic St. SE	United Medical Center	SOUTHERN AVE M
AM Service — Servicio matutino						
A2	4:55	4:57	4:59	5:05	5:14	5:17
A2	5:50	5:52	5:54	6:00	6:09	6:12
A2	6:38	6:40	6:42	6:48	6:57	7:00
A2	7:08	7:10	7:12	7:18	7:27	7:30
A2	7:38	7:40	7:42	7:48	7:57	8:00
A2	8:08	8:10	8:12	8:18	8:27	8:30
A2	8:38	8:41	8:44	8:51	9:01	9:04
A2	9:08	9:11	9:14	9:21	9:31	9:34
A2	9:38	9:41	9:44	9:51	10:01	10:04
A2	10:08	10:11	10:14	10:21	10:31	10:34
A2	10:38	10:41	10:44	10:51	11:01	11:04
A2	11:08	11:11	11:14	11:21	11:31	11:34
A2	11:38	11:41	11:44	11:51	12:01	12:04
PM Service — Servicio vespertino						
A2	12:08	12:11	12:14	12:22	12:33	12:36
A2	12:38	12:41	12:44	12:52	1:03	1:06
A2	1:08	1:11	1:14	1:22	1:33	1:36
A2	1:38	1:41	1:44	1:52	2:03	2:06
A2	2:08	2:11	2:14	2:22	2:33	2:36
A2	2:38	2:41	2:44	2:52	3:03	3:06
A2	3:08	3:11	3:14	3:22	3:33	3:36
A2	3:38	3:41	3:44	3:52	4:03	4:06
A2	4:08	4:11	4:14	4:22	4:33	4:36
A2	4:38	4:41	4:44	4:52	5:03	5:06
A2	5:08	5:11	5:14	5:22	5:33	5:36
A2	5:38	5:41	5:44	5:52	6:03	6:06
A2	6:08	6:11	6:14	6:22	6:33	6:36
A2	6:38	6:41	6:44	6:52	7:03	7:06
A2	7:08	7:11	7:14	7:22	7:33	7:36
A2	7:38	7:41	7:44	7:52	8:03	8:06
A2	8:08	8:10	8:13	8:21	8:31	8:34
A2	8:38	8:40	8:43	8:51	✱	9:02
A2	9:08	9:10	9:13	9:21	✱	9:32
A2	9:38	9:40	9:43	9:50	✱	10:01
A2	10:08	10:10	10:13	10:20	✱	10:31
A2	10:38	10:40	10:43	10:50	✱	11:01
A2	11:08	11:10	11:13	11:20	✱	11:31
A2	11:38	11:40	11:42	11:48	✱	11:57

✱ — *Trip does not operate thru United Medical Center roadway. Board on Southern Avenue.*

● — *For early morning and late night service between Anacostia station and Archives, see Route P6 timetable.*

Northbound to Anacostia station

Sunday — Domingos

Route Number	Southern Ave M	United Medical Center	Mississippi Ave. & Atlantic St. SE	Martin Luther King Jr. & Malcolm X Aves. SE	Dept. of Homeland Security (St. Elizabeths Gate 1)	ANACOSTIA M
AM Service — Servicio matutino						
A2	5:09	5:12	5:20	5:26	5:28	5:30
A2	5:55	5:58	6:06	6:12	6:14	6:16
A2	6:24	6:28	6:37	6:43	6:45	6:47
A2	6:52	6:56	7:05	7:11	7:13	7:15
A2	7:17	7:21	7:32	7:40	7:43	7:45
A2	7:47	7:51	8:02	8:10	8:13	8:15
A2	8:17	8:21	8:32	8:40	8:43	8:45
A2	8:47	8:51	9:02	9:10	9:13	9:15
A2	9:17	9:21	9:32	9:40	9:43	9:45
A2	9:47	9:51	10:02	10:10	10:13	10:15
A2	10:16	10:20	10:31	10:39	10:42	10:45
A2	10:46	10:50	11:01	11:09	11:12	11:15
A2	11:16	11:20	11:31	11:39	11:42	11:45
A2	11:46	11:50	12:01	12:09	12:12	12:15
PM Service — Servicio vespertino						
A2	12:16	12:20	12:31	12:39	12:42	12:45
A2	12:46	12:50	1:02	1:10	1:13	1:15
A2	1:16	1:20	1:32	1:40	1:43	1:45
A2	1:46	1:50	2:02	2:10	2:13	2:15
A2	2:16	2:20	2:32	2:40	2:43	2:45
A2	2:46	2:50	3:02	3:10	3:13	3:15
A2	3:16	3:20	3:32	3:40	3:43	3:45
A2	3:46	3:50	4:02	4:10	4:13	4:15
A2	4:17	4:21	4:32	4:40	4:43	4:45
A2	4:47	4:51	5:02	5:10	5:13	5:15
A2	5:17	5:21	5:32	5:40	5:43	5:45
A2	5:47	5:51	6:02	6:10	6:13	6:15
A2	6:17	6:21	6:32	6:40	6:43	6:45
A2	6:47	6:51	7:02	7:10	7:13	7:15
A2	7:17	7:21	7:32	7:40	7:42	7:44
A2	7:47	7:51	8:02	8:10	8:12	8:14
A2	8:13	8:17	8:28	8:36	8:38	8:40
A2	8:43	8:47	8:58	9:06	9:08	9:10
A2	9:16	✱	9:29	9:35	9:37	9:39
A2	9:46	✱	9:59	10:05	10:07	10:09
A2	10:15	✱	10:28	10:34	10:36	10:38
A2	10:45	✱	10:58	11:04	11:06	11:08
A2	11:15	✱	11:28	11:34	11:36	11:38
A2	11:45	✱	11:58	12:04	12:06	12:08

✱ — *Trip does not operate thru United Medical Center roadway. Board on Southern Avenue.*

How to use this timetable

- Use the map to find the stops closest to where you will get on and off the bus.
- Select the schedule (Weekday, Saturday, Sunday) for when you will travel. Along the top of the schedule, find the stop at or nearest the point where you will get on the bus. Follow that column down to the time you want to leave.
- Use the same method to find the times the bus is scheduled to arrive at the stop where you will get off the bus.
- If the bus stop is not listed, use the time shown for the bus stop before it as the time to wait at the stop.
- The end-of-the-line or last stop is listed in ALL CAPS on the schedule.

Cómo Usar este Horario

- Use este mapa para localizar las paradas más cercanas a donde se subirá y bajará del autobús.
- Seleccione el horario (Entre semana, sábado, domingo) de cuando viajará. A lo largo de la parte superior del horario, localice la parada o el punto más cercano a la parada en la que se subirá al autobús. Siga esa columna hacia abajo hasta la hora en la que desee salir.
- Utilice el mismo método para localizar las horas en que el autobús está programado para llegar a la parada en donde desea bajarse del autobús.
- Si la parada del autobús no está listada use la hora que se muestra en la parada anterior como la hora de espera en la parada.
- El final de la ruta o la última parada del autobús aparece en letras MAYÚSCULAS en el horario.

English-Español Effective 12-17-23

A4

Anacostia-Fort Drum Line

metrobus

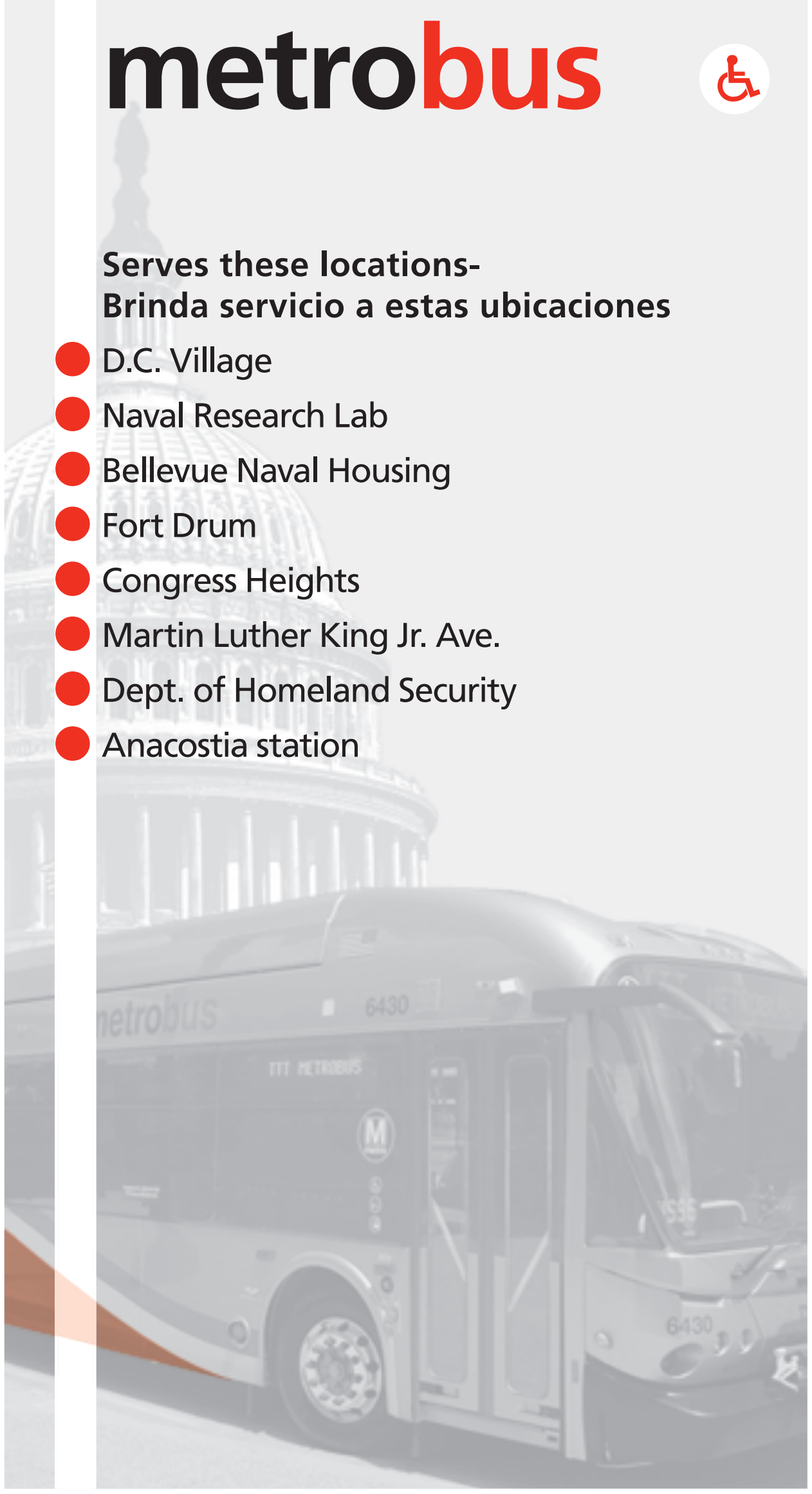

Serves these locations-
Brinda servicio a estas ubicaciones

- D.C. Village
- Naval Research Lab
- Bellevue Naval Housing
- Fort Drum
- Congress Heights
- Martin Luther King Jr. Ave.
- Dept. of Homeland Security
- Anacostia station

www.wmata.com
Information Anytime 202-637-7000 TTY 202-962-2033

Washington
Metropolitan Area
Transit Authority

A District of Columbia,
Maryland and Virginia
Transit Partnership

A4
Anacostia-Fort Drum Line

Effective Sunday, December 17, 2023
A partir del domingo, 17 de deciembre de 2023

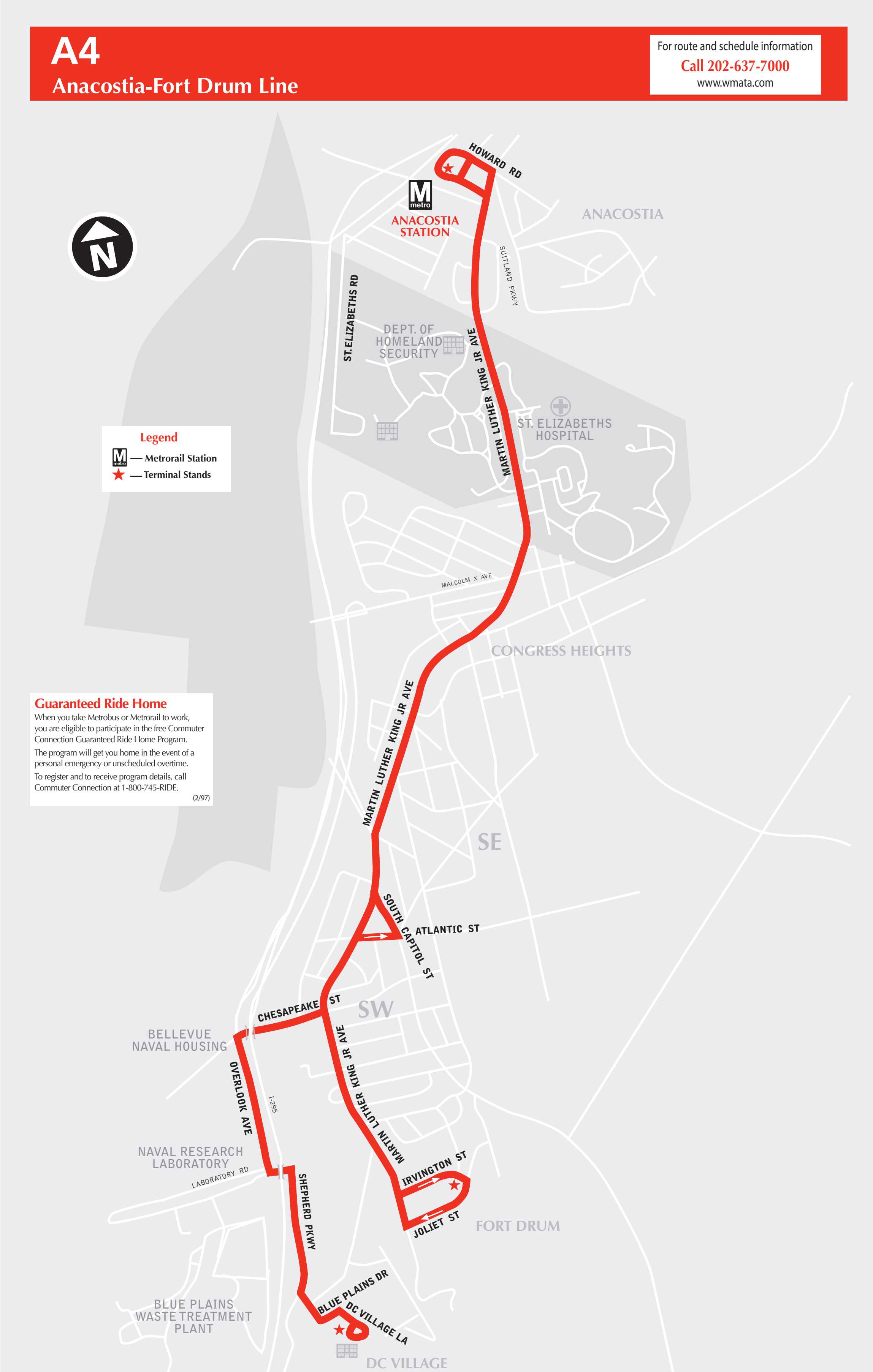

A4
Anacostia-Fort Drum Line

For route and schedule information
Call 202-637-7000
www.wmata.com

Legend
M — Metrorail Station
★ — Terminal Stands

Guaranteed Ride Home

When you take Metrobus or Metrorail to work, you are eligible to participate in the free Commuter Connection Guaranteed Ride Home Program.

The program will get you home in the event of a personal emergency or unscheduled overtime.

To register and to receive program details, call Commuter Connection at 1-800-745-RIDE.

(2/97)

N
HOWARD RD
ANACOSTIA STATION
ANACOSTIA
SUITLAND PKWY
ST.ELIZABETHS RD
DEPT. OF HOMELAND SECURITY
MARTIN LUTHER KING JR AVE
ST. ELIZABETHS HOSPITAL
MALCOLM X AVE
CONGRESS HEIGHTS
MARTIN LUTHER KING JR AVE
SE
SOUTH CAPITOL ST
ATLANTIC ST
CHESAPEAKE ST
SW
BELLEVUE NAVAL HOUSING
OVERLOOK AVE
I-295
MARTIN LUTHER KING JR AVE
NAVAL RESEARCH LABORATORY
LABORATORY RD
SHEPHERD PKWY
IRVINGTON ST
JOLIET ST
FORT DRUM
BLUE PLAINS DR
DC VILLAGE LA
BLUE PLAINS WASTE TREATMENT PLANT
DC VILLAGE

A4

Anacostia-Fort Drum Line

Effective Sunday, December 17, 2023

A partir del domingo, 17 de deciembre de 2023

► Northbound To Anacostia station

Monday thru Friday —

De Lunes a viernes

Route Number	D.C. Village	Overlook Ave. & Shepherd Pkwy. (Naval Research Lab)	Irvington & Joliet Sts. SW (Fort Drum)	Atlantic & South Capitol Sts. SW	M.L. King Jr. & Malcolm X Aves. SE	Department of Homeland Security (St. Elizabeths Gate 1)	ANACOSTIA
AM Service — Servicio matutino							
A4	4:46	4:52	4:56	5:01	5:05	5:07	5:10
A4	5:06	5:12	5:16	5:21	5:25	5:27	5:30
A4	5:16	5:22	5:26	5:31	5:35	5:37	5:40
A4	5:25	5:31	5:35	5:40	5:45	5:47	5:50
A4	5:35	5:41	5:45	5:50	5:55	5:57	6:00
A4	5:45	5:51	5:55	6:00	6:05	6:07	6:10
A4	5:55	6:01	6:05	6:10	6:15	6:17	6:20
A4	6:05	6:11	6:15	6:20	6:25	6:27	6:30
A4/	-	-	6:22	6:27	6:32	6:34	6:37
A4/	-	-	6:29	6:36	6:42	6:45	6:50
A4/	-	-	6:39	6:46	6:52	6:55	7:00
A4	6:37	6:44	6:49	6:56	7:02	7:05	7:10
A4/	-	-	6:59	7:06	7:12	7:15	7:20
A4	6:57	7:04	7:09	7:16	7:22	7:25	7:30
A4/	-	-	7:19	7:26	7:32	7:35	7:40
A4	7:17	7:24	7:29	7:36	7:42	7:45	7:50
A4/	-	-	7:39	7:46	7:54	7:56	8:00
A4	7:36	7:43	7:49	7:56	8:04	8:06	8:10
A4/	-	-	7:59	8:06	8:14	8:16	8:20
A4	7:55	8:02	8:06	8:14	8:21	8:23	8:30
A4/	-	-	8:17	8:25	8:32	8:33	8:40
A4	8:16	8:23	8:27	8:35	8:42	8:44	8:51
A4/	-	-	8:44	8:49	8:55	8:57	9:01
A4	8:43	8:49	8:53	8:58	9:04	9:06	9:10
A4/	-	-	9:02	9:07	9:13	9:15	9:19
A4	9:03	9:09	9:13	9:18	9:24	9:26	9:30
A4	9:18	9:24	9:28	9:33	9:39	9:41	9:45
A4	9:33	9:39	9:43	9:49	9:54	9:57	10:01
A4	9:53	9:59	10:03	10:09	10:14	10:17	10:21
A4	10:13	10:19	10:23	10:29	10:34	10:37	10:41
A4	10:33	10:39	10:43	10:49	10:54	10:57	11:01
A4	10:53	10:59	11:03	11:09	11:14	11:17	11:21
A4	11:13	11:19	11:23	11:29	11:34	11:37	11:41
A4	11:33	11:39	11:43	11:49	11:54	11:57	12:01
A4	11:53	11:59	12:03	12:09	12:14	12:17	12:21
PM Service — Servicio vespertino							
A4	12:13	12:19	12:23	12:29	12:34	12:37	12:41
A4	12:33	12:39	12:43	12:49	12:54	12:57	1:01
A4	12:53	12:59	1:03	1:09	1:14	1:17	1:21
A4	1:13	1:19	1:23	1:29	1:34	1:37	1:41
A4	1:30	1:37	1:41	1:47	1:54	1:57	2:01
A4	1:50	1:57	2:01	2:07	2:14	2:17	2:21
A4	2:10	2:17	2:21	2:27	2:34	2:37	2:41
A4	2:23	2:30	2:34	2:40	2:47	2:50	2:54
A4	2:39	2:46	2:51	2:58	3:05	3:10	3:14
A4	2:55	3:02	3:07	3:14	3:21	3:26	3:30
A4	3:10	3:17	3:22	3:29	3:36	3:41	3:45
A4/	-	-	3:39	3:46	3:53	3:58	4:02
A4/	-	-	3:59	4:06	4:13	4:18	4:22
A4/	-	-	4:19	4:26	4:33	4:38	4:42
A4/	-	-	4:39	4:46	4:53	4:58	5:02
A4/	-	-	4:59	5:06	5:13	5:18	5:22
A4/	-	-	5:19	5:26	5:33	5:38	5:42
A4/	-	-	5:45	5:51	5:57	5:59	6:02
A4/	-	-	6:07	6:13	6:19	6:21	6:24
A4	6:10	6:15	6:19	6:25	6:31	6:33	6:36
A4	6:30	6:35	6:39	6:45	6:51	6:53	6:56
A4	6:50	6:55	6:59	7:05	7:11	7:13	7:16
A4	7:10	7:15	7:19	7:25	7:31	7:33	7:36
A4	7:30	7:35	7:39	7:45	7:51	7:53	7:56
A4	7:50	7:55	8:00	8:05	8:10	8:13	8:16
A4	8:10	8:15	8:20	8:25	8:30	8:33	8:36
A4	8:32	8:37	8:41	8:46	8:50	8:52	8:56
A4	9:02	9:07	9:11	9:16	9:20	9:22	9:26
A4	9:32	9:37	9:41	9:46	9:50	9:52	9:56
A4	10:02	10:07	10:11	10:16	10:20	10:22	10:26
A4	10:32	10:37	10:41	10:46	10:50	10:52	10:56
A4	11:02	11:07	11:11	11:16	11:20	11:22	11:26
A4	11:32	11:37	11:41	11:46	11:50	11:52	11:56

A4

Anacostia-Fort Drum Line

Effective Sunday, December 17, 2023

A partir del domingo, 17 de deciembre de 2023

Southbound To D.C. Village and Fort Drum

Monday thru Friday — De Lunes a viernes

Route Number)	Anacostia	Department of Homeland Security (St. Elizabeths Gate 1)	M.L. King Jr. Ave. & Malcolm X Aves. SE	M.L. King Jr. Ave. & Atlantic St. SW	Irvington & Joliet Sts. SW (FORT DRUM)	Overlook Ave. & Laboratory Rd. SW (Naval Research Lab)	D.C. VILLAGE
AM Service — Servicio matutino							
A4	5:25	5:27	5:29	5:33	5:37	5:42	5:46
A4	5:45	5:47	5:49	5:53	5:57	6:02	6:06
A4/	6:00	6:03	6:06	6:11	6:16	-	-
A4/	6:20	6:23	6:26	6:31	6:36	-	-
A4/	6:40	6:43	6:46	6:51	6:56	-	-
A4/	7:00	7:03	7:06	7:11	7:16	-	-
A4/	7:20	7:23	7:26	7:32	7:37	-	-
A4/	7:40	7:43	7:46	7:52	7:57	-	-
A4/	8:00	8:03	8:06	8:12	8:17	-	-
A4/	8:20	8:23	8:26	8:32	8:37	-	-
A4/	8:40	8:43	8:46	8:52	8:57	-	-
A4	9:00	9:03	9:06	9:12	9:17	9:22	9:25
A4	9:20	9:23	9:26	9:32	9:37	9:43	9:46
A4	9:40	9:43	9:46	9:52	9:57	10:03	10:06
A4	10:00	10:03	10:06	10:12	10:17	10:23	10:26
A4	10:20	10:23	10:26	10:32	10:37	10:43	10:46
A4	10:40	10:43	10:46	10:52	10:57	11:03	11:06
A4	11:00	11:03	11:06	11:12	11:17	11:23	11:26
A4	11:20	11:23	11:26	11:32	11:37	11:43	11:46
A4	11:40	11:43	11:46	11:52	11:57	12:03	12:06
PM Service — Servicio vespertino							
A4	12:00	12:03	12:06	12:12	12:17	12:23	12:26
A4	12:20	12:23	12:26	12:32	12:37	12:43	12:46
A4	12:40	12:43	12:46	12:52	12:57	1:03	1:06
A4	1:00	1:03	1:06	1:12	1:17	1:23	1:26
A4	1:20	1:23	1:26	1:32	1:37	1:43	1:46
A4	1:40	1:43	1:46	1:52	1:57	2:03	2:06
A4	2:00	2:03	2:06	2:12	2:17	2:23	2:26
A4	2:16	2:19	2:22	2:28	2:34	2:40	2:43
A4	2:32	2:35	2:38	2:44	2:50	2:56	2:59
A4	2:48	2:51	2:54	3:00	3:06	3:12	3:15
A4	3:06	3:10	3:14	3:21	3:28	3:35	3:38
A4/	3:16	3:20	3:24	3:31	3:38	-	-
A4	3:26	3:30	3:34	3:41	3:48	3:55	3:58
A4/	3:36	3:40	3:44	3:51	3:58	-	-
A4	3:46	3:50	3:54	4:01	4:08	4:15	4:18
A4/	3:56	4:00	4:04	4:11	4:18	-	-
A4	4:06	4:10	4:14	4:21	4:28	4:35	4:38
A4/	4:16	4:20	4:24	4:31	4:38	-	-
A4	4:26	4:30	4:34	4:41	4:48	4:55	4:58
A4/	4:36	4:40	4:44	4:51	4:58	-	-
A4	4:46	4:50	4:54	5:01	5:08	5:15	5:18
A4/	4:56	5:00	5:04	5:11	5:18	-	-
A4	5:06	5:10	5:14	5:21	5:28	5:35	5:38
A4/	5:16	5:20	5:24	5:31	5:38	-	-
A4	5:26	5:30	5:34	5:41	5:48	5:55	5:58
A4/	5:36	5:40	5:44	5:51	5:58	-	-
A4	5:46	5:50	5:54	6:01	6:08	6:15	6:18
A4	5:56	6:00	6:04	6:11	6:18	6:25	6:28
A4	6:06	6:09	6:12	6:18	6:24	6:30	6:33
A4	6:16	6:19	6:22	6:28	6:34	6:40	6:43
A4	6:26	6:29	6:32	6:38	6:44	6:50	6:53
A4	6:38	6:41	6:44	6:50	6:56	7:02	7:05
A4	6:50	6:53	6:56	7:02	7:08	7:14	7:17
A4	7:02	7:05	7:08	7:14	7:20	7:26	7:29
A4	7:20	7:23	7:26	7:32	7:38	7:45	7:47
A4	7:40	7:43	7:46	7:52	7:58	8:05	8:07
A4	8:00	8:03	8:06	8:12	8:18	8:25	8:27
A4	8:20	8:23	8:26	8:32	8:38	8:45	8:47
A4	8:40	8:43	8:46	8:52	8:58	9:05	9:07
A4	9:00	9:03	9:06	9:12	9:18	9:25	9:27
A4	9:20	9:23	9:26	9:32	9:38	9:45	9:47
A4	9:40	9:43	9:46	9:52	9:58	10:05	10:07
A4	10:00	10:03	10:06	10:12	10:18	10:25	10:27
A4	10:30	10:33	10:36	10:42	10:48	10:54	10:57
A4	11:00	11:03	11:06	11:12	11:18	11:24	11:27
A4	11:30	11:32	11:34	11:39	11:43	11:48	11:50
A4	12:00	12:02	12:04	12:09	12:13	12:18	12:20

A4
Anacostia-Fort Drum Line

Effective Sunday, December 17, 2023
A partir del domingo, 17 de deciembre de 2023

Northbound To Anacostia station

Saturday — Sábados

Route Number	D.C. Village	Overlook Ave. & Shepherd Pkwy. (Naval Research Lab)	Irvington & Joliet Sts. SW (Fort Drum)	Atlantic & South Capitol Sts. SW	M.L. King Jr. & Malcolm X Aves. SE	Department of Homeland Security (St. Elizabeths Gate 1)	ANACOSTIA M
AM Service — Servicio matutino							
A4/	-	-	5:40	5:46	5:50	5:52	5:54
A4/	-	-	6:10	6:16	6:20	6:22	6:24
A4	6:27	6:30	6:34	6:40	6:44	6:46	6:48
A4	6:48	6:51	6:56	7:03	7:08	7:11	7:13
A4	7:12	7:15	7:20	7:27	7:32	7:35	7:37
A4	7:37	7:40	7:45	7:52	7:57	8:00	8:02
A4	8:01	8:04	8:09	8:16	8:21	8:24	8:26
A4	8:25	8:28	8:33	8:40	8:45	8:48	8:50
A4	8:49	8:52	8:57	9:04	9:09	9:12	9:14
A4	9:13	9:16	9:21	9:28	9:33	9:36	9:38
A4	9:37	9:40	9:45	9:52	9:57	10:00	10:02
A4	10:01	10:04	10:09	10:16	10:21	10:24	10:26
A4	10:25	10:28	10:33	10:40	10:45	10:48	10:50
A4	10:49	10:52	10:57	11:04	11:09	11:12	11:14
A4	11:15	11:18	11:23	11:30	11:35	11:38	11:40
A4	11:40	11:43	11:48	11:55	12:00	12:03	12:05
PM Service — Servicio vespertino							
A4	12:03	12:07	12:12	12:20	12:24	12:27	12:30
A4	12:28	12:32	12:37	12:45	12:49	12:52	12:55
A4	12:52	12:56	1:01	1:09	1:13	1:16	1:19
A4	1:16	1:20	1:25	1:33	1:37	1:40	1:43
A4	1:40	1:44	1:49	1:57	2:01	2:04	2:07
A4	2:04	2:08	2:13	2:21	2:25	2:28	2:31
A4	2:28	2:32	2:37	2:45	2:49	2:52	2:55
A4	2:52	2:56	3:01	3:09	3:13	3:16	3:19
A4	3:16	3:20	3:25	3:33	3:37	3:40	3:43
A4	3:40	3:44	3:49	3:57	4:01	4:04	4:07
A4	4:04	4:08	4:13	4:21	4:25	4:28	4:31
A4	4:28	4:32	4:37	4:45	4:49	4:52	4:55
A4	4:52	4:56	5:01	5:09	5:13	5:16	5:19
A4	5:16	5:20	5:25	5:33	5:37	5:40	5:43
A4	5:40	5:44	5:49	5:57	6:01	6:04	6:07
A4	6:04	6:08	6:13	6:21	6:25	6:28	6:31
A4	6:28	6:32	6:37	6:45	6:49	6:52	6:55
A4	6:50	6:54	6:59	7:07	7:11	7:14	7:17
A4	7:13	7:17	7:22	7:30	7:34	7:37	7:40
A4	7:37	7:41	7:46	7:54	7:58	8:01	8:04
A4	8:08	8:11	8:15	8:21	8:25	8:27	8:29
A4	8:35	8:38	8:42	8:48	8:52	8:54	8:56
A4	9:05	9:08	9:12	9:18	9:22	9:24	9:26
A4	9:35	9:38	9:42	9:48	9:52	9:54	9:56
A4	10:05	10:08	10:12	10:18	10:22	10:24	10:26
A4	10:35	10:38	10:42	10:48	10:52	10:54	10:56
A4	11:05	11:08	11:12	11:18	11:22	11:24	11:26
A4	11:35	11:38	11:42	11:48	11:52	11:54	11:56

On five Federal holidays, Juneteenth, Columbus Day, Veterans' Day, Martin Luther King, Jr. Day, and Presidents' Day, the Saturday schedule will be in effect.
Metrobus proveerá servicio con horario de sábado durante los cinco días festivos de Juneteenth, Columbus Day, Veterans Day, Martin Luther King Jr. Day, y Presidents' Day.

Southbound To D.C. Village

Saturday — Sábados

Route Number	Anacostia M	Department of Homeland Security (St. Elizabeths Gate 1)	M.L. King Jr. & Malcolm X Aves. SE	M.L. King Jr. Ave. & Atlantic St. SW	Irvington & Joliet Sts. SW (FORT DRUM)	Overlook Ave. & Laboratory Rd. SW (Naval Research Lab)	D.C. VILLAGE
AM Service — Servicio matutino							
A4	6:00	6:03	6:05	6:09	6:13	6:18	6:20
A4	6:30	6:33	6:35	6:39	6:43	6:48	6:50
A4	7:00	7:03	7:05	7:09	7:13	7:18	7:20
A4	7:30	7:33	7:36	7:41	7:46	7:52	7:54
A4	8:00	8:03	8:06	8:11	8:16	8:22	8:24
A4	8:24	8:27	8:30	8:35	8:40	8:46	8:48
A4	8:48	8:51	8:54	8:59	9:04	9:10	9:12
A4	9:12	9:15	9:18	9:23	9:28	9:34	9:36
A4	9:36	9:39	9:42	9:47	9:52	9:58	10:00
A4	10:00	10:03	10:06	10:11	10:16	10:22	10:24
A4	10:24	10:27	10:30	10:35	10:40	10:46	10:48
A4	10:48	10:51	10:54	11:00	11:06	11:12	11:14
A4	11:12	11:15	11:18	11:24	11:30	11:36	11:38
A4	11:36	11:39	11:42	11:48	11:54	12:00	12:02
PM Service — Servicio vespertino							
A4	12:00	12:03	12:06	12:12	12:18	12:24	12:26
A4	12:24	12:27	12:30	12:36	12:42	12:48	12:50
A4	12:48	12:51	12:54	1:00	1:06	1:12	1:14
A4	1:12	1:15	1:18	1:24	1:30	1:36	1:38
A4	1:36	1:39	1:42	1:48	1:54	2:00	2:02
A4	2:00	2:03	2:06	2:12	2:18	2:24	2:26
A4	2:24	2:27	2:30	2:36	2:42	2:48	2:50
A4	2:48	2:51	2:54	3:00	3:06	3:12	3:14
A4	3:12	3:15	3:18	3:24	3:30	3:36	3:38
A4	3:36	3:39	3:42	3:48	3:54	4:00	4:02
A4	4:00	4:03	4:06	4:12	4:18	4:24	4:26
A4	4:24	4:27	4:30	4:36	4:42	4:48	4:50
A4	4:48	4:51	4:54	5:00	5:06	5:12	5:14
A4	5:12	5:15	5:18	5:24	5:30	5:36	5:38
A4	5:36	5:39	5:42	5:48	5:54	6:00	6:02
A4	6:00	6:03	6:06	6:12	6:18	6:24	6:26
A4	6:24	6:27	6:30	6:36	6:42	6:48	6:50
A4	6:48	6:51	6:54	6:59	7:05	7:11	7:13
A4	7:12	7:15	7:18	7:23	7:29	7:35	7:37
A4	7:36	7:39	7:42	7:47	7:53	7:59	8:01
A4	8:00	8:03	8:06	8:11	8:17	8:23	8:25
A4	8:30	8:33	8:36	8:41	8:47	8:53	8:55
A4	9:00	9:03	9:06	9:11	9:17	9:23	9:25
A4	9:30	9:33	9:36	9:41	9:47	9:53	9:55
A4	10:00	10:03	10:06	10:11	10:17	10:23	10:25
A4	10:30	10:32	10:35	10:40	10:45	10:50	10:52
A4	11:00	11:02	11:05	11:10	11:15	11:20	11:22
A4	11:30	11:32	11:35	11:40	11:45	11:50	11:52
A4	12:00	12:02	12:05	12:10	12:15	12:20	12:22

On five Federal holidays, Juneteenth, Columbus Day, Veterans' Day, Martin Luther King, Jr. Day, and Presidents' Day, the Saturday schedule will be in effect.
Metrobus proveerá servicio con horario de sábado durante los cinco días festivos de Juneteenth, Columbus Day, Veterans Day, Martin Luther King Jr. Day, y Presidents' Day.

A4
Anacostia-Fort Drum Line

Effective Sunday, December 17, 2023
A partir del domingo, 17 de deciembre de 2023

Northbound To Anacostia station

Sunday — Domingos

Route Number	D.C. Village	Overlook Ave. & Shepherd Pkwy. (Naval Research Lab)	Irvington & Joliet Sts. SW (Fort Drum)	Atlantic & South Capitol Sts. SW	M.L. King Jr. & Malcolm X Aves. SE	Department of Homeland Security (St. Elizabeths Gate 1)	ANACOSTIA
AM Service — Servicio matutino							
A4/	-	-	5:37	5:42	5:46	5:48	5:50
A4/	-	-	6:13	6:18	6:22	6:24	6:26
A4	6:32	6:36	6:40	6:45	6:49	6:51	6:53
A4	6:52	6:56	7:00	7:05	7:09	7:11	7:13
A4	7:13	7:17	7:21	7:27	7:32	7:35	7:37
A4	7:38	7:42	7:46	7:52	7:57	8:00	8:02
A4	8:02	8:06	8:10	8:16	8:21	8:24	8:26
A4	8:26	8:30	8:34	8:40	8:45	8:48	8:50
A4	8:50	8:54	8:58	9:04	9:09	9:12	9:14
A4	9:14	9:18	9:22	9:28	9:33	9:36	9:38
A4	9:38	9:42	9:46	9:52	9:57	10:00	10:02
A4	10:01	10:05	10:09	10:15	10:20	10:23	10:26
A4	10:27	10:31	10:35	10:41	10:46	10:49	10:52
A4	10:51	10:55	10:59	11:05	11:10	11:13	11:16
A4	11:15	11:19	11:23	11:29	11:34	11:37	11:40
A4	11:39	11:43	11:47	11:53	11:58	12:01	12:04
PM Service — Servicio vespertino							
A4	12:10	12:14	12:18	12:24	12:29	12:32	12:34
A4	12:29	12:33	12:37	12:43	12:48	12:51	12:53
A4	12:53	12:57	1:01	1:07	1:12	1:15	1:17
A4	1:17	1:21	1:25	1:31	1:36	1:39	1:41
A4	1:41	1:45	1:49	1:55	2:00	2:03	2:05
A4	2:05	2:09	2:13	2:19	2:24	2:27	2:29
A4	2:29	2:33	2:37	2:43	2:48	2:51	2:53
A4	2:53	2:57	3:01	3:07	3:12	3:15	3:17
A4	3:17	3:21	3:25	3:31	3:36	3:39	3:41
A4	3:41	3:45	3:49	3:55	4:00	4:03	4:05
A4	4:05	4:09	4:13	4:19	4:24	4:27	4:29
A4	4:28	4:32	4:36	4:42	4:47	4:50	4:52
A4	4:52	4:56	5:00	5:06	5:11	5:14	5:16
A4	5:16	5:20	5:24	5:30	5:35	5:38	5:40
A4	5:40	5:44	5:48	5:54	5:59	6:02	6:04
A4	6:04	6:08	6:12	6:18	6:23	6:26	6:28
A4	6:28	6:32	6:36	6:42	6:47	6:50	6:52
A4	6:52	6:56	7:00	7:06	7:11	7:14	7:16
A4	7:11	7:15	7:19	7:25	7:30	7:32	7:34
A4	7:37	7:41	7:45	7:51	7:56	7:58	8:00
A4	7:59	8:03	8:07	8:13	8:18	8:20	8:22
A4	8:26	8:30	8:34	8:40	8:45	8:47	8:49
A4	8:58	9:02	9:06	9:11	9:16	9:18	9:20
A4	9:25	9:29	9:33	9:38	9:43	9:45	9:47
A4	9:55	9:59	10:03	10:08	10:13	10:15	10:17
A4	10:24	10:28	10:32	10:37	10:42	10:44	10:46
A4	10:54	10:58	11:02	11:07	11:12	11:14	11:16
A4	11:24	11:28	11:32	11:37	11:42	11:44	11:46
A4	11:58	12:02	12:06	12:11	12:16	12:18	12:20

Southbound To D.C. Village

Sunday — Domingos

Route Number	Anacostia	Department of Homeland Security (St. Elizabeths Gate 1)	M.L. King Jr. & Malcolm X Aves. SE	M.L. King Jr. Ave. & Atlantic St. SW	Irvington & Joliet Sts. SW (FORT DRUM)	Overlook Ave. & Laboratory Rd. SW (Naval Research Lab)	D.C. VILLAGE
AM Service — Servicio matutino							
A4/	6:00	6:02	6:04	6:08	6:12	-	-
A4	6:30	6:32	6:34	6:38	6:42	6:48	6:50
A4	7:00	7:02	7:04	7:08	7:12	7:18	7:20
A4	7:30	7:32	7:34	7:38	7:42	7:48	7:50
A4	8:00	8:02	8:04	8:08	8:12	8:18	8:20
A4	8:24	8:27	8:30	8:35	8:40	8:45	8:47
A4	8:48	8:51	8:54	8:59	9:04	9:09	9:11
A4	9:12	9:15	9:18	9:23	9:28	9:33	9:35
A4	9:36	9:39	9:42	9:47	9:52	9:57	9:59
A4	10:00	10:03	10:06	10:11	10:16	10:21	10:23
A4	10:24	10:27	10:30	10:35	10:40	10:45	10:47
A4	10:48	10:51	10:54	10:59	11:04	11:09	11:11
A4	11:12	11:15	11:18	11:23	11:28	11:33	11:35
A4	11:36	11:39	11:42	11:47	11:52	11:57	11:59
PM Service — Servicio vespertino							
A4	12:00	12:03	12:06	12:11	12:16	12:21	12:23
A4	12:24	12:27	12:30	12:35	12:40	12:45	12:47
A4	12:48	12:51	12:54	12:59	1:04	1:09	1:11
A4	1:12	1:15	1:18	1:23	1:28	1:33	1:35
A4	1:36	1:39	1:42	1:47	1:52	1:57	1:59
A4	2:00	2:03	2:06	2:11	2:16	2:21	2:23
A4	2:24	2:27	2:30	2:35	2:40	2:45	2:47
A4	2:48	2:51	2:54	2:59	3:04	3:09	3:11
A4	3:12	3:15	3:18	3:23	3:28	3:33	3:35
A4	3:36	3:39	3:42	3:47	3:52	3:57	3:59
A4	4:00	4:03	4:06	4:11	4:16	4:21	4:23
A4	4:24	4:27	4:30	4:35	4:40	4:45	4:47
A4	4:48	4:51	4:54	4:59	5:04	5:09	5:11
A4	5:12	5:15	5:18	5:23	5:28	5:33	5:35
A4	5:36	5:39	5:42	5:46	5:51	5:57	5:59
A4	6:00	6:03	6:06	6:10	6:15	6:21	6:23
A4	6:24	6:27	6:30	6:34	6:39	6:45	6:47
A4	6:48	6:51	6:54	6:58	7:03	7:09	7:11
A4	7:12	7:15	7:18	7:22	7:27	7:33	7:35
A4	7:36	7:38	7:41	7:46	7:51	7:57	7:59
A4	8:00	8:02	8:05	8:10	8:15	8:21	8:23
A4	8:30	8:32	8:35	8:40	8:45	8:51	8:53
A4	9:00	9:02	9:05	9:10	9:15	9:21	9:23
A4	9:30	9:32	9:35	9:40	9:45	9:51	9:53
A4	10:00	10:02	10:05	10:10	10:15	10:21	10:23
A4	10:30	10:32	10:35	10:40	10:45	10:51	10:53
A4	11:00	11:02	11:05	11:10	11:15	11:21	11:23
A4	11:30	11:32	11:34	11:38	11:42	11:48	11:50
A4	12:00	12:02	12:04	12:08	12:12	12:18	12:20

How to use this timetable

- Use the map to find the stops closest to where you will get on and off the bus.
- Select the schedule (Weekday, Saturday, Sunday) for when you will travel. Along the top of the schedule, find the stop at or nearest the point where you will get on the bus. Follow that column down to the time you want to leave.
- Use the same method to find the times the bus is scheduled to arrive at the stop where you will get off the bus.
- If the bus stop is not listed, use the time shown for the bus stop before it as the time to wait at the stop.
- The end-of-the-line or last stop is listed in ALL CAPS on the schedule.

Cómo Usar este Horario

- Use este mapa para localizar las paradas más cercanas a donde se subirá y bajará del autobús.
- Seleccione el horario (Entre semana, sábado, domingo) de cuando viajará. A lo largo de la parte superior del horario, localice la parada o el punto más cercano a la parada en la que se subirá al autobús. Siga esa columna hacia abajo hasta la hora en la que desee salir.
- Utilice el mismo método para localizar las horas en que el autobús está programado para llegar a la parada en donde desea bajarse del autobús.
- Si la parada del autobús no está listada use la hora que se muestra en la parada anterior como la hora de espera en la parada.
- El final de la ruta o la última parada del autobús aparece en letras MAYÚSCULAS en el horario.

English-Español Effective 12-17-23

A6,7,8

Anacostia-Livingston Line

metrobus

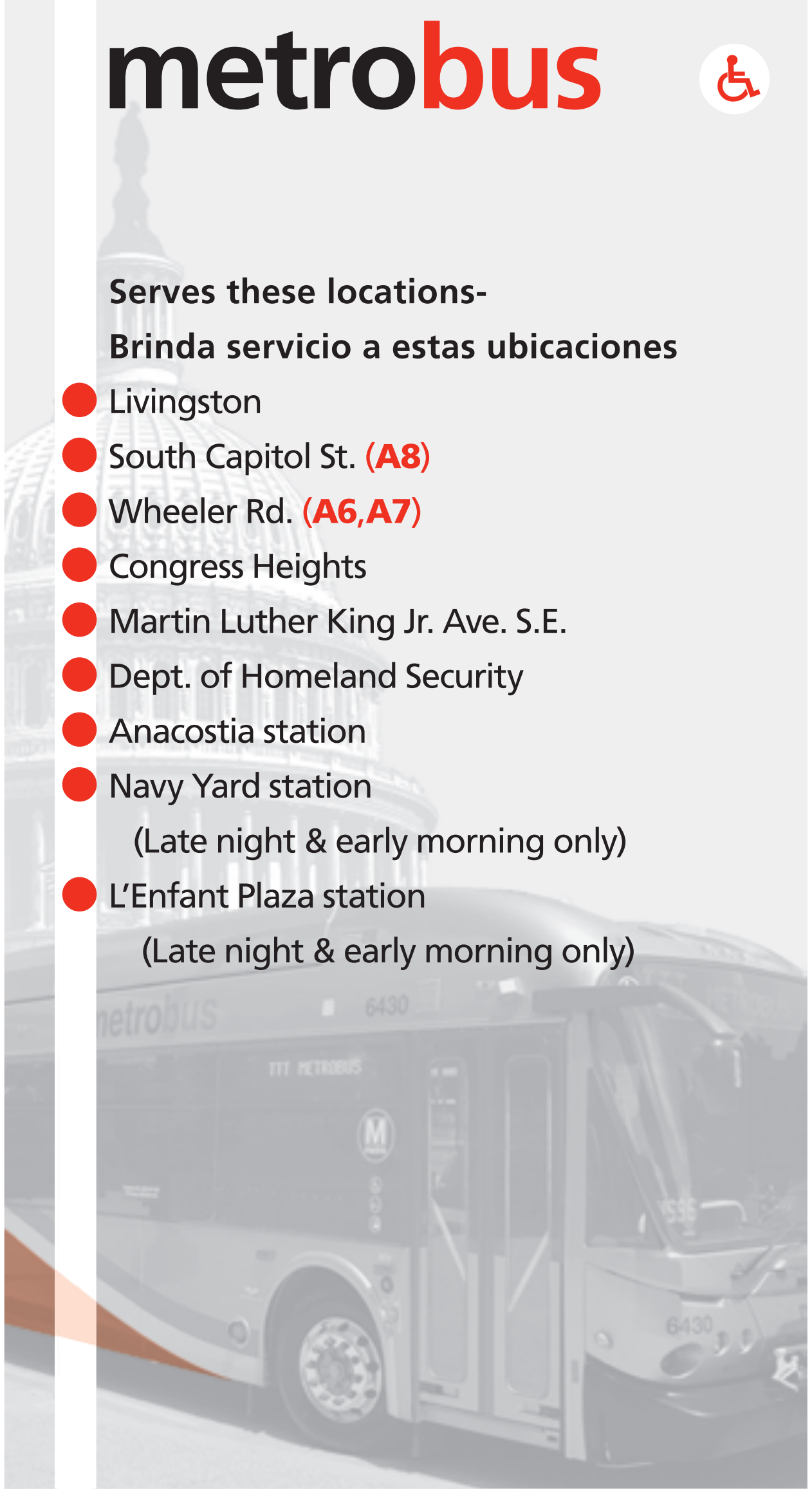

Serves these locations-
Brinda servicio a estas ubicaciones

- Livingston
- South Capitol St. **(A8)**
- Wheeler Rd. **(A6,A7)**
- Congress Heights
- Martin Luther King Jr. Ave. S.E.
- Dept. of Homeland Security
- Anacostia station
- Navy Yard station
  (Late night & early morning only)
- L'Enfant Plaza station
  (Late night & early morning only)

www.wmata.com
Information Anytime 202-637-7000 TTY 202-962-2033

Washington
Metropolitan Area
Transit Authority

A District of Columbia,
Maryland and Virginia
Transit Partnership

A6,7,8

Anacostia-Livingston Line

Effective Sunday, December 17, 2023

A partir del domingo, 17 de deciembre de 2023

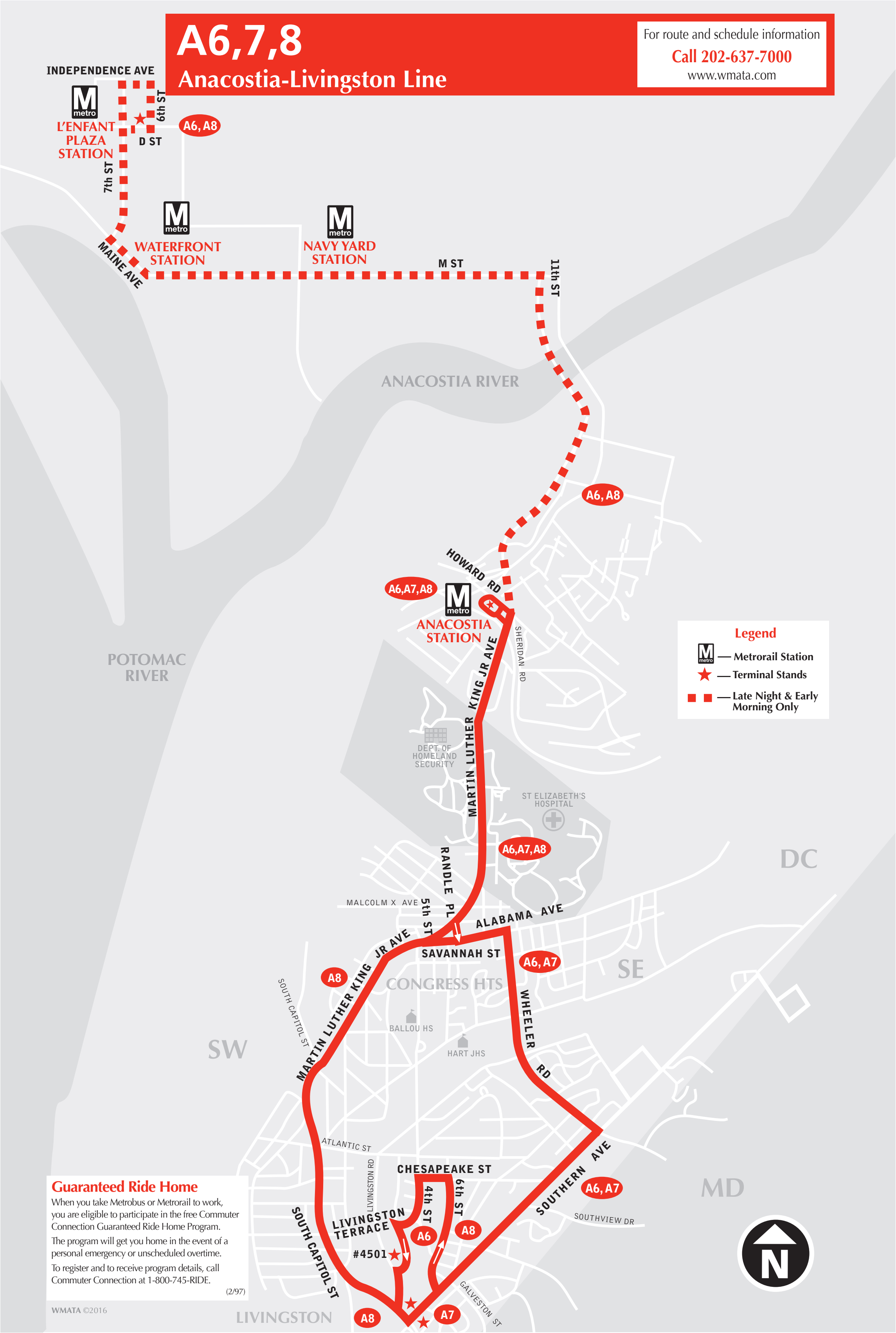
A6,7,8
Anacostia-Livingston Line
INDEPENDENCE AVE
L'ENFANT PLAZA STATION
6th ST
D ST
7th ST
A6, A8
WATERFRONT STATION
NAVY YARD STATION
MAINE AVE
M ST
11th ST
ANACOSTIA RIVER
A6, A8
HOWARD RD
A6,A7,A8
ANACOSTIA STATION
SHERIDAN RD
MARTIN LUTHER KING JR AVE
POTOMAC RIVER
DEPT OF HOMELAND SECURITY
ST ELIZABETH'S HOSPITAL
A6,A7,A8
RANDLE PL
DC
MALCOLM X AVE
5th ST
ALABAMA AVE
SAVANNAH ST
A6, A7
SE
A8
CONGRESS HTS
SOUTH CAPITOL ST
MARTIN LUTHER KING JR AVE
WHEELER RD
BALLOU HS
HART JHS
SW
ATLANTIC ST
CHESAPEAKE ST
LIVINGSTON RD
4th ST
6th ST
SOUTHERN AVE
A6, A7
MD
LIVINGSTON TERRACE
SOUTHVIEW DR
SOUTH CAPITOL ST
#4501
A6
A8
GALVESTON ST
LIVINGSTON
A8
A7
N
Legend
Metrorail Station
Terminal Stands
Late Night & Early Morning Only

For route and schedule information
Call 202-637-7000
www.wmata.com

Guaranteed Ride Home

When you take Metrobus or Metrorail to work, you are eligible to participate in the free Commuter Connection Guaranteed Ride Home Program.

The program will get you home in the event of a personal emergency or unscheduled overtime.

To register and to receive program details, call Commuter Connection at 1-800-745-RIDE.

(2/97)

WMATA ©2016

A6,7,8

Anacostia-Livingston Line

Effective Sunday, December 17, 2023

A partir del domingo, 17 de deciembre de 2023

Southbound to Livingston

Monday thru Friday — De Lunes a Viernes

Route Number	D & 7th Streets SW (L'Enfant Plaza)	M & Half Sts. SE (Navy Yard)	Anacostia	Dept. of Homeland Security (St. Elizabeths Gate 1)	Martin Luther King Jr. & Malcolm X Aves. SE	South Capitol & Atlantic Sts. SW	Wheeler Rd. & Mississippi Ave. SE	Southern Ave. & Chesapeake St. SE	4501 3rd St. SE (LIVINGSTON)	Southern Ave. & South Capitol St. SE (LIVINGSTON)
AM Service — Servicio matutino										
A8	1:00	1:08	1:18	1:20	1:22	1:26	-	-	1:35	-
A8	1:20	1:28	1:38	1:40	1:42	1:46	-	-	1:55	-
A8	1:40	1:48	1:58	2:00	2:02	2:06	-	-	2:15	-
A8	2:00	2:08	2:18	2:20	2:22	2:26	-	-	2:35	-
A8	2:20	2:28	2:38	2:40	2:42	2:46	-	-	2:55	-
A8	2:40	2:48	2:58	3:00	3:02	3:06	-	-	3:15	-
A8	3:00	3:08	3:18	3:20	3:22	3:26	-	-	3:35	-
A8	3:20	3:28	3:38	3:40	3:42	3:46	-	-	3:55	-
A8	3:40	3:48	3:58	4:00	4:02	4:06	-	-	4:15	-
A8	4:00	4:08	4:18	4:20	4:22	4:26	-	-	4:35	-
A8	4:20	4:28	4:38	4:40	4:42	4:46	-	-	4:55	-
A8	4:40	4:48	4:58	5:00	5:02	5:06	-	-	5:15	-
A8	5:00	5:08	5:18	5:20	5:22	5:26	-	-	5:35	-
A6	-	-	5:20	5:22	5:24	-	5:27	5:30	5:36	-
A8	-	-	5:40	5:42	5:44	5:48	-	-	5:57	-
A6	-	-	5:50	5:52	5:54	-	5:57	6:00	6:06	-
A8	-	-	5:55	5:57	5:59	6:03	-	-	6:12	-
A6	-	-	6:05	6:08	6:11	-	6:15	6:19	6:26	-
A8	-	-	6:10	6:13	6:16	6:21	-	-	6:30	-
A8	-	-	6:25	6:28	6:31	6:36	-	-	6:45	-
A6	-	-	6:30	6:33	6:36	-	6:40	6:44	6:51	-
A8	-	-	6:45	6:48	6:51	6:56	-	-	7:06	-
A6	-	-	6:55	6:58	7:01	-	7:05	7:09	7:16	-
A8	-	-	7:00	7:03	7:06	7:11	-	-	7:21	-
A6	-	-	7:10	7:13	7:16	-	7:21	7:26	7:34	-
A8	-	-	7:14	7:17	7:20	7:25	-	-	7:36	-
A6	-	-	7:22	7:25	7:28	-	7:33	7:38	7:46	-
A8	-	-	7:26	7:29	7:32	7:37	-	-	7:48	-
A6	-	-	7:34	7:37	7:40	-	7:45	7:50	7:58	-
A8	-	-	7:38	7:41	7:44	7:49	-	-	8:00	-
A6	-	-	7:46	7:49	7:52	-	7:57	8:02	8:10	-
A8	-	-	7:50	7:53	7:56	8:03	-	-	8:15	-
A6	-	-	7:58	8:01	8:04	-	8:10	8:15	8:23	-
A8	-	-	8:02	8:05	8:08	8:15	-	-	8:27	-
A6	-	-	8:10	8:13	8:16	-	8:22	8:27	8:35	-
A8	-	-	8:14	8:17	8:20	8:27	-	-	8:39	-
A6	-	-	8:22	8:25	8:28	-	8:34	8:39	8:47	-
A8	-	-	8:26	8:29	8:32	8:39	-	-	8:51	-
A6	-	-	8:34	8:37	8:40	-	8:46	8:51	8:59	-
A8	-	-	8:38	8:41	8:44	8:51	-	-	9:03	-
A6	-	-	8:46	8:49	8:52	-	8:58	9:03	9:11	-
A8	-	-	8:50	8:53	8:56	9:03	-	-	9:15	-
A6	-	-	8:58	9:01	9:04	-	9:10	9:15	9:23	-
A8	-	-	9:10	9:13	9:16	9:22	-	-	9:33	-
A6	-	-	9:15	9:18	9:21	-	9:26	9:31	9:39	-
A8	-	-	9:30	9:33	9:36	9:42	-	-	9:53	-
A6	-	-	9:35	9:38	9:41	-	9:46	9:51	9:59	-
A8	-	-	9:50	9:53	9:56	10:02	-	-	10:13	-
A6	-	-	9:55	9:58	10:01	-	10:06	10:11	10:19	-
A8	-	-	10:10	10:13	10:16	10:22	-	-	10:33	-
A6	-	-	10:15	10:18	10:21	-	10:26	10:31	10:39	-
A8	-	-	10:30	10:33	10:36	10:42	-	-	10:53	-
A6	-	-	10:35	10:38	10:41	-	10:46	10:51	10:59	-
A8	-	-	10:50	10:53	10:56	11:02	-	-	11:13	-
A6	-	-	10:55	10:58	11:01	-	11:06	11:11	11:19	-
A8	-	-	11:10	11:13	11:16	11:22	-	-	11:33	-
A6	-	-	11:15	11:18	11:21	-	11:26	11:31	11:39	-
A8	-	-	11:30	11:33	11:36	11:42	-	-	11:53	-
A6	-	-	11:35	11:38	11:41	-	11:46	11:51	11:59	-
A8	-	-	11:50	11:53	11:56	12:02	-	-	12:13	-
A6	-	-	11:55	11:58	12:01	-	12:06	12:11	12:19	-

A6,7,8

Anacostia-Livingston Line

Effective Sunday, December 17, 2023

A partir del domingo, 17 de deciembre de 2023

Southbound to Livingston

Monday thru Friday — De Lunes a Viernes

Route Number	D & 7th Streets SW (L'Enfant Plaza)	M & Half Sts. SE (Navy Yard)	Anacostia	Dept. of Homeland Security (St. Elizabeths Gate 1)	Martin Luther King Jr. & Malcolm X Aves. SE	South Capitol & Atlantic Sts. SW	Wheeler Rd. & Mississippi Ave. SE	Southern Ave. & Chesapeake St. SE	4501 3rd St. SE (LIVINGSTON)	Southern Ave. & South Capitol St. SE (LIVINGSTON)
PM Service — Servicio vespertino										
A8	-	-	12:10	12:13	12:16	12:22	-	-	12:33	-
A6	-	-	12:15	12:18	12:21	-	12:26	12:31	12:39	-
A8	-	-	12:30	12:33	12:36	12:42	-	-	12:53	-
A6	-	-	12:35	12:38	12:41	-	12:46	12:51	12:59	-
A8	-	-	12:50	12:53	12:56	1:02	-	-	1:13	-
A6	-	-	12:55	12:58	1:01	-	1:06	1:11	1:19	-
A8	-	-	1:10	1:13	1:16	1:22	-	-	1:33	-
A6	-	-	1:15	1:18	1:21	-	1:26	1:31	1:39	-
A8	-	-	1:30	1:33	1:36	1:42	-	-	1:53	-
A6	-	-	1:35	1:38	1:41	-	1:46	1:51	1:59	-
A8	-	-	1:50	1:53	1:56	2:02	-	-	2:13	-
A6	-	-	1:55	1:58	2:01	-	2:06	2:11	2:19	-
A8	-	-	2:08	2:11	2:14	2:20	-	-	2:31	-
A6	-	-	2:12	2:15	2:18	-	2:23	2:28	2:36	-
A8	-	-	2:24	2:27	2:30	2:37	-	-	2:49	-
A6	-	-	2:28	2:31	2:34	-	2:39	2:44	2:52	-
A8	-	-	2:40	2:43	2:46	2:53	-	-	3:05	-
A6	-	-	2:44	2:47	2:50	-	2:55	3:00	3:08	-
A8	-	-	2:56	2:59	3:02	3:09	-	-	3:21	-
A6	-	-	3:00	3:03	3:06	-	3:11	3:16	3:24	-
A8	-	-	3:09	3:13	3:17	3:24	-	-	3:38	-
A6	-	-	3:12	3:16	3:20	-	3:26	3:32	3:41	-
A8	-	-	3:21	3:25	3:29	3:36	-	-	3:50	-
A6	-	-	3:24	3:28	3:32	-	3:38	3:44	3:53	-
A8	-	-	3:31	3:35	3:39	3:46	-	-	4:00	-
A7	-	-	3:34	3:38	3:42	-	3:48	3:54	-	3:58
A8	-	-	3:41	3:45	3:49	3:56	-	-	4:10	-
A6	-	-	3:44	3:48	3:52	-	3:58	4:04	4:13	-
A8	-	-	3:51	3:55	3:59	4:06	-	-	4:20	-
A7	-	-	3:52	3:56	4:00	-	4:06	4:12	-	4:16
A6	-	-	4:00	4:04	4:08	-	4:14	4:20	4:29	-
A8	-	-	4:01	4:05	4:09	4:16	-	-	4:30	-
A7	-	-	4:08	4:12	4:16	-	4:22	4:28	-	4:32
A8	-	-	4:11	4:15	4:19	4:26	-	-	4:40	-
A6	-	-	4:16	4:20	4:24	-	4:30	4:36	4:45	-
A8	-	-	4:21	4:25	4:29	4:36	-	-	4:50	-
A8	-	-	4:21	4:25	4:29	4:36	-	-	4:50	-
A7	-	-	4:24	4:28	4:32	-	4:38	4:44	-	4:48
A8	-	-	4:31	4:35	4:39	4:46	-	-	5:00	-
A6	-	-	4:32	4:36	4:40	-	4:46	4:52	5:01	-
A7	-	-	4:40	4:44	4:48	-	4:54	5:00	-	5:04
A7	-	-	4:40	4:44	4:48	-	4:54	5:00	-	5:04
A8	-	-	4:41	4:45	4:49	4:56	-	-	5:10	-
A6	-	-	4:48	4:52	4:56	-	5:02	5:08	5:17	-
A8	-	-	4:51	4:55	4:59	5:06	-	-	5:20	-
A7	-	-	4:56	5:00	5:04	-	5:10	5:16	-	5:20
A8	-	-	5:01	5:05	5:09	5:16	-	-	5:30	-
A6	-	-	5:04	5:08	5:12	-	5:18	5:24	5:33	-
A8	-	-	5:11	5:15	5:19	5:26	-	-	5:40	-
A7	-	-	5:12	5:16	5:20	-	5:26	5:32	-	5:36
A6	-	-	5:20	5:24	5:28	-	5:34	5:40	5:49	-
A8	-	-	5:21	5:25	5:29	5:36	-	-	5:50	-
A7	-	-	5:28	5:32	5:36	-	5:42	5:48	-	5:52
A8	-	-	5:31	5:35	5:39	5:46	-	-	6:00	-
A6	-	-	5:36	5:40	5:44	-	5:50	5:56	6:05	-
A8	-	-	5:41	5:45	5:49	5:56	-	-	6:10	-
A7	-	-	5:44	5:48	5:52	-	5:58	6:04	-	6:08
A8	-	-	5:51	5:55	5:59	6:06	-	-	6:20	-
A6	-	-	5:52	5:56	6:00	-	6:06	6:12	6:21	-
A7	-	-	6:00	6:03	6:07	-	6:13	6:18	-	6:21
A8	-	-	6:04	6:07	6:11	6:18	-	-	6:30	-
A6	-	-	6:08	6:11	6:15	-	6:21	6:26	6:35	-

Southbound to Livingston

Monday thru Friday — De Lunes a Viernes

Route Number	D & 7th Streets SW (L'Enfant Plaza)	M & Half Sts. SE (Navy Yard)	Anacostia	Dept. of Homeland Security (St. Elizabeths Gate 1)	Martin Luther King Jr. & Malcolm X Aves. SE	South Capitol & Atlantic Sts. SW	Wheeler Rd. & Mississippi Ave. SE	Southern Ave. & Chesapeake St. SE	4501 3rd St. SE (LIVINGSTON)	Southern Ave. & South Capitol St. SE (LIVINGSTON)
PM Service — Servicio vespertino										
A7	-	-	6:16	6:19	6:23	-	6:29	6:34	-	6:37
A8	-	-	6:20	6:23	6:27	6:34	-	-	6:46	-
A6	-	-	6:24	6:27	6:31	-	6:37	6:42	6:51	-
A7	-	-	6:32	6:35	6:39	-	6:45	6:50	-	6:53
A8	-	-	6:36	6:39	6:43	6:50	-	-	7:02	-
A6	-	-	6:40	6:43	6:47	-	6:53	6:58	7:07	-
A7	-	-	6:48	6:51	6:55	-	7:01	7:06	-	7:09
A8	-	-	6:54	6:57	7:01	7:08	-	-	7:20	-
A6	-	-	6:58	7:01	7:05	-	7:11	7:16	7:25	-
A8	-	-	7:10	7:13	7:16	7:22	-	-	7:33	-
A6	-	-	7:15	7:18	7:21	-	7:25	7:29	7:37	-
A8	-	-	7:30	7:33	7:36	7:42	-	-	7:53	-
A6	-	-	7:35	7:38	7:41	-	7:45	7:49	7:57	-
A8	-	-	7:50	7:53	7:56	8:02	-	-	8:13	-
A6	-	-	7:55	7:58	8:01	-	8:05	8:09	8:17	-
A8	-	-	8:10	8:13	8:16	8:22	-	-	8:33	-
A6	-	-	8:15	8:18	8:21	-	8:25	8:29	8:37	-
A8	-	-	8:30	8:33	8:36	8:42	-	-	8:53	-
A6	-	-	8:35	8:38	8:41	-	8:45	8:49	8:57	-
A8	-	-	8:50	8:53	8:56	9:02	-	-	9:13	-
A6	-	-	8:55	8:58	9:01	-	9:05	9:09	9:17	-
A8	-	-	9:10	9:13	9:16	9:22	-	-	9:33	-
A6	-	-	9:15	9:18	9:21	-	9:25	9:29	9:37	-
A8	-	-	9:30	9:33	9:36	9:42	-	-	9:53	-
A6	-	-	9:35	9:38	9:41	-	9:45	9:49	9:57	-
A8	-	-	9:50	9:53	9:56	10:02	-	-	10:13	-
A6	-	-	9:55	9:58	10:01	-	10:05	10:09	10:17	-
A8	-	-	10:15	10:18	10:21	10:26	-	-	10:36	-
A6	-	-	10:23	10:26	10:29	-	10:33	10:37	10:45	-
A8	-	-	10:43	10:46	10:49	10:54	-	-	11:04	-
A6	-	-	10:53	10:56	10:59	-	11:03	11:07	11:15	-
A8	-	-	11:13	11:16	11:19	11:24	-	-	11:34	-
A6	-	-	11:23	11:26	11:29	-	11:33	11:37	11:45	-
A8	-	-	11:43	11:45	11:48	11:53	-	-	12:02	-
A6	-	-	11:58	12:00	12:03	-	12:07	12:10	12:17	-
After Midnight Service — Servicio después de la medianoche										
A8	12:00	12:08	12:18	12:20	12:22	12:26	-	-	12:35	-
A8	12:20	12:28	12:38	12:40	12:42	12:46	-	-	12:55	-
A8	12:40	12:48	12:58	1:00	1:02	1:06	-	-	1:15	-

A6,7,8

Anacostia-Livingston Line

Effective Sunday, December 17, 2023

A partir del domingo, 17 de deciembre de 2023

► Northbound to Anacostia station

Monday thru Friday — De Lunes a Viernes

Route Number	Southern Ave. & South Capitol St.	4501 3rd St. SE (Livingston)	Southern Ave. & Chesapeake St. SE	Wheeler Rd. & Mississippi Ave. SE	South Capitol & Atlantic Sts. SE	Martin Luther King Jr. & Malcolm X Aves. SE	Dept. of Homeland Security (St. Elizabeths Gate 1)	ANACOSTIA	M & Half Sts. SE (Navy Yard)	D & 7th Streets SW (L'ENFANT PLAZA)
AM Service — Servicio matutino										
A6	-	1:36	1:40	1:43	-	1:47	1:49	1:51	2:01	2:09
A6	-	1:56	2:00	2:03	-	2:07	2:09	2:11	2:21	2:29
A6	-	2:16	2:20	2:23	-	2:27	2:29	2:31	2:41	2:49
A6	-	2:36	2:40	2:43	-	2:47	2:49	2:51	3:01	3:09
A6	-	2:56	3:00	3:03	-	3:07	3:09	3:11	3:21	3:29
A6	-	3:16	3:20	3:23	-	3:27	3:29	3:31	3:41	3:49
A6	-	3:36	3:40	3:43	-	3:47	3:49	3:51	4:01	4:09
A6	-	3:56	4:00	4:03	-	4:07	4:09	4:11	4:21	4:29
A6	-	4:16	4:20	4:23	-	4:27	4:29	4:31	4:41	4:49
A8	-	4:30	-	-	4:36	4:40	4:42	4:44	-	-
A6	-	4:38	4:42	4:45	-	4:49	4:51	4:53	5:03	5:11
A6	-	4:55	5:00	5:04	-	5:09	5:11	5:13	-	-
A8	4:55	5:00	-	-	5:06	5:10	5:12	5:14	-	-
A8	-	5:20	-	-	5:26	5:30	5:32	5:34	-	-
A6	5:16	5:21	5:26	5:30	-	5:35	5:37	5:39	-	-
A8	-	5:35	-	-	5:41	5:45	5:47	5:49	-	-
A6	-	5:36	5:41	5:45	-	5:50	5:52	5:54	-	-
A8	5:45	5:50	-	-	5:56	6:00	6:02	6:04	-	-
A6	5:46	5:51	5:56	6:00	-	6:05	6:07	6:09	-	-
A8	-	6:03	-	-	6:09	6:15	6:17	6:19	-	-
A6	6:00	6:05	6:11	6:15	-	6:20	6:22	6:24	-	-
A8	-	6:18	-	-	6:24	6:30	6:32	6:34	-	-
A6	-	6:19	6:25	6:29	-	6:34	6:36	6:38	-	-
A8	-	6:30	-	-	6:36	6:42	6:44	6:46	-	-
A6	-	6:29	6:35	6:39	-	6:44	6:46	6:48	-	-
A7	6:39	-	6:43	6:47	-	6:52	6:54	6:56	-	-
A8	-	6:41	-	-	6:47	6:53	6:55	6:57	-	-
A6	-	6:42	6:49	6:54	-	7:00	7:04	7:08	-	-
A8	-	6:51	-	-	6:59	7:06	7:10	7:14	-	-
A7	6:53	-	6:57	7:02	-	7:08	7:12	7:16	-	-
A6	-	6:58	7:05	7:10	-	7:16	7:20	7:24	-	-
A8	-	7:03	-	-	7:11	7:18	7:22	7:26	-	-
A7	7:09	-	7:13	7:18	-	7:24	7:28	7:32	-	-
A8	-	7:15	-	-	7:23	7:30	7:34	7:38	-	-
A6	7:09	7:14	7:21	7:26	-	7:32	7:36	7:40	-	-
A7	7:25	-	7:29	7:34	-	7:40	7:44	7:48	-	-
A8	-	7:27	-	-	7:35	7:42	7:46	7:50	-	-
A6	-	7:30	7:37	7:42	-	7:48	7:52	7:56	-	-
A8	-	7:39	-	-	7:47	7:54	7:58	8:02	-	-
A7	7:41	-	7:45	7:50	-	7:56	8:00	8:04	-	-
A6	-	7:44	7:51	7:57	-	8:04	8:07	8:12	-	-
A8	-	7:51	-	-	7:59	8:06	8:09	8:14	-	-
A7	7:55	-	7:59	8:05	-	8:12	8:15	8:20	-	-
A8	-	8:03	-	-	8:11	8:18	8:21	8:26	-	-
A6	-	8:04	8:11	8:17	-	8:24	8:27	8:32	-	-
A8	-	8:15	-	-	8:23	8:30	8:33	8:38	-	-
A6	-	8:16	8:23	8:29	-	8:36	8:39	8:44	-	-
A8	-	8:28	-	-	8:35	8:42	8:45	8:49	-	-
A6	-	8:28	8:35	8:41	-	8:48	8:51	8:55	-	-
A8	-	8:38	-	-	8:45	8:52	8:55	8:59	-	-
A6	-	8:40	8:47	8:53	-	9:00	9:03	9:07	-	-
A8	-	8:51	-	-	8:58	9:05	9:08	9:12	-	-
A6	-	8:55	9:01	9:06	-	9:12	9:15	9:17	-	-
A8	-	9:03	-	-	9:10	9:16	9:19	9:21	-	-
A6	-	9:09	9:15	9:20	-	9:26	9:29	9:31	-	-
A8	-	9:18	-	-	9:25	9:31	9:34	9:36	-	-
A6	-	9:24	9:30	9:35	-	9:41	9:44	9:46	-	-
A8	-	9:33	-	-	9:40	9:46	9:49	9:51	-	-
A6	-	9:44	9:50	9:55	-	10:01	10:04	10:06	-	-
A8	-	9:53	-	-	10:00	10:06	10:09	10:11	-	-
A6	-	10:04	10:10	10:15	-	10:21	10:24	10:26	-	-
A8	-	10:13	-	-	10:20	10:26	10:29	10:31	-	-
A6	-	10:23	10:30	10:35	-	10:41	10:44	10:46	-	-
A8	-	10:33	-	-	10:40	10:46	10:49	10:51	-	-
A6	-	10:43	10:50	10:55	-	11:01	11:04	11:06	-	-
A8	-	10:53	-	-	11:00	11:06	11:09	11:11	-	-
A6	-	11:03	11:10	11:15	-	11:21	11:24	11:26	-	-
A8	-	11:13	-	-	11:20	11:26	11:29	11:31	-	-
A6	-	11:23	11:30	11:35	-	11:41	11:44	11:46	-	-
A8	-	11:33	-	-	11:40	11:46	11:49	11:51	-	-
A6	-	11:43	11:50	11:55	-	12:01	12:04	12:06	-	-
A8	-	11:53	-	-	12:00	12:06	12:09	12:11	-	-

A6,7,8

Anacostia-Livingston Line

Effective Sunday, December 17, 2023

A partir del domingo, 17 de deciembre de 2023

Northbound to Anacostia station

Monday thru Friday — De Lunes a Viernes

Route Number	Southern Ave. & South Capitol St.	4501 3rd St. SE (Livingston)	Southern Ave. & Chesapeake St. SE	Wheeler Rd. & Mississippi Ave. SE	South Capitol & Atlantic Sts. SE	Martin Luther King Jr. & Malcolm X Aves. SE	Dept. of Homeland Security (St. Elizabeths Gate 1)	ANACOSTIA M	M & Half Sts. SE (Navy Yard) M	D & 7th Streets SW (L'ENFANT PLAZA) M
PM Service — Servicio vespertino										
A6	-	12:03	12:10	12:15	-	12:21	12:24	12:26	-	-
A8	-	12:13	-	-	12:20	12:26	12:29	12:31	-	-
A6	-	12:23	12:30	12:35	-	12:41	12:44	12:46	-	-
A8	-	12:33	-	-	12:40	12:46	12:49	12:51	-	-
A6	-	12:43	12:50	12:55	-	1:01	1:04	1:06	-	-
A8	-	12:53	-	-	1:00	1:06	1:09	1:11	-	-
A6	-	1:03	1:10	1:15	-	1:21	1:24	1:26	-	-
A8	-	1:13	-	-	1:20	1:26	1:29	1:31	-	-
A6	-	1:23	1:30	1:35	-	1:41	1:44	1:46	-	-
A8	-	1:33	-	-	1:40	1:46	1:49	1:51	-	-
A6	-	1:43	1:50	1:55	-	2:01	2:04	2:06	-	-
A8	-	1:53	-	-	2:00	2:06	2:09	2:11	-	-
A6	-	2:03	2:10	2:15	-	2:21	2:24	2:26	-	-
A8	-	2:13	-	-	2:20	2:26	2:29	2:31	-	-
A6	-	2:21	2:28	2:34	-	2:41	2:44	2:50	-	-
A8	-	2:31	-	-	2:39	2:46	2:49	2:55	-	-
A6	-	2:40	2:47	2:53	-	3:00	3:03	3:09	-	-
A8	-	2:49	-	-	2:57	3:04	3:07	3:13	-	-
A6	-	2:56	3:03	3:09	-	3:16	3:19	3:25	-	-
A8	-	3:05	-	-	3:13	3:20	3:23	3:29	-	-
A6	-	3:12	3:19	3:25	-	3:32	3:35	3:41	-	-
A8	-	3:21	-	-	3:30	3:36	3:39	3:43	-	-
A6	-	3:24	3:32	3:38	-	3:45	3:48	3:52	-	-
A8	-	3:33	-	-	3:42	3:48	3:51	3:55	-	-
A6	-	3:35	3:43	3:49	-	3:56	3:59	4:03	-	-
A8	-	3:45	-	-	3:54	4:00	4:03	4:07	-	-
A6	-	3:47	3:55	4:01	-	4:08	4:11	4:15	-	-
A8	-	3:57	-	-	4:06	4:12	4:15	4:19	-	-
A7	3:57	-	4:01	4:07	-	4:14	4:17	4:21	-	-
A6	-	3:59	4:07	4:13	-	4:20	4:23	4:27	-	-
A8	-	4:09	-	-	4:18	4:24	4:27	4:31	-	-
A6	-	4:11	4:19	4:25	-	4:32	4:35	4:39	-	-
A8	-	4:21	-	-	4:30	4:36	4:39	4:43	-	-
A6	-	4:23	4:31	4:37	-	4:44	4:47	4:51	-	-
A8	-	4:33	-	-	4:42	4:48	4:51	4:55	-	-
A6	-	4:35	4:43	4:49	-	4:56	4:59	5:03	-	-
A8	-	4:45	-	-	4:54	5:00	5:03	5:07	-	-
A6	-	4:47	4:55	5:01	-	5:08	5:11	5:15	-	-
A8	-	4:57	-	-	5:06	5:12	5:15	5:19	-	-
A6	-	5:00	5:08	5:14	-	5:21	5:24	5:28	-	-
A8	-	5:09	-	-	5:18	5:24	5:27	5:31	-	-
A6	-	5:11	5:19	5:25	-	5:32	5:35	5:39	-	-
A8	-	5:21	-	-	5:30	5:36	5:39	5:43	-	-
A6	-	5:23	5:31	5:37	-	5:44	5:47	5:51	-	-
A8	-	5:33	-	-	5:42	5:48	5:51	5:55	-	-
A6	-	5:36	5:44	5:50	-	5:56	5:59	6:02	-	-
A8	-	5:47	-	-	5:54	6:00	6:03	6:06	-	-
A6	-	5:49	5:57	6:03	-	6:09	6:12	6:15	-	-
A8	-	5:59	-	-	6:06	6:12	6:15	6:18	-	-
A6	-	6:00	6:08	6:14	-	6:20	6:23	6:26	-	-
A8	-	6:12	-	-	6:19	6:25	6:28	6:31	-	-
A6	-	6:15	6:23	6:29	-	6:35	6:38	6:41	-	-
A8	-	6:27	-	-	6:34	6:40	6:43	6:46	-	-
A6	-	6:35	6:43	6:49	-	6:55	6:58	7:01	-	-
A8	-	6:47	-	-	6:54	7:00	7:03	7:06	-	-
A6	-	6:55	7:03	7:09	-	7:15	7:18	7:21	-	-
A8	-	7:07	-	-	7:14	7:20	7:23	7:26	-	-
A6	-	7:15	7:23	7:29	-	7:35	7:38	7:41	-	-
A8	-	7:29	-	-	7:35	7:40	7:42	7:45	-	-
A6	-	7:37	7:44	7:49	-	7:55	7:57	8:00	-	-
A8	-	7:49	-	-	7:55	8:00	8:02	8:05	-	-
A6	-	7:57	8:04	8:09	-	8:15	8:17	8:20	-	-
A8	-	8:09	-	-	8:15	8:20	8:22	8:25	-	-
A6	-	8:19	8:26	8:31	-	8:37	8:39	8:42	-	-

Northbound to Anacostia station

Monday thru Friday — De Lunes a Viernes

Route Number	Southern Ave. & South Capitol St.	4501 3rd St. SE (Livingston)	Southern Ave. & Chesapeake St. SE	Wheeler Rd. & Mississippi Ave. SE	South Capitol & Atlantic Sts. SE	Martin Luther King Jr. & Malcolm X Aves. SE	Dept. of Homeland Security (St. Elizabeths Gate 1)	ANACOSTIA M	M & Half Sts. SE (Navy Yard) M	D & 7th Streets SW (L'ENFANT PLAZA) M
PM Service — Servicio vespertino										
A8	-	8:33	-	-	8:38	8:42	8:44	8:46	-	-
A6	-	8:46	8:53	8:57	-	9:02	9:04	9:06	-	-
A8	-	9:03	-	-	9:08	9:12	9:14	9:16	-	-
A6	-	9:13	9:20	9:24	-	9:29	9:31	9:33	-	-
A8	-	9:33	-	-	9:38	9:42	9:44	9:46	-	-
A6	-	9:43	9:50	9:54	-	9:59	10:01	10:03	-	-
A8	-	10:03	-	-	10:08	10:12	10:14	10:16	-	-
A6	-	10:13	10:20	10:24	-	10:29	10:31	10:33	-	-
A8	-	10:36	-	-	10:41	10:45	10:47	10:49	-	-
A6	-	10:45	10:52	10:56	-	11:01	11:03	11:05	-	-
A8	-	11:06	-	-	11:11	11:15	11:17	11:19	-	-
A6	-	11:15	11:22	11:26	-	11:31	11:33	11:35	-	-
A8	-	11:36	-	-	11:40	11:44	11:46	11:48	-	-
A6	-	11:45	11:49	11:52	-	11:56	11:58	12:00	12:10	12:18
After Midnight Service — Servicio después de la medianoche										
A8	-	12:02	-	-	12:06	12:10	12:12	12:14	-	-
A6	-	12:18	12:22	12:25	-	12:29	12:31	12:33	12:43	12:51
A6	-	12:36	12:40	12:43	-	12:47	12:49	12:51	1:01	1:09
A6	-	12:56	1:00	1:03	-	1:07	1:09	1:11	1:21	1:29
A6	-	1:16	1:20	1:23	-	1:27	1:29	1:31	1:41	1:49

A6,7,8

Anacostia-Livingston Line

Effective Sunday, December 17, 2023

A partir del domingo, 17 de deciembre de 2023

Southbound to Livingston

Saturday — Sábados

Route Number	D & 7th Streets SW (L'Enfant Plaza)	M & Half Sts. SE (Navy Yard)	Anacostia	Dept. of Homeland Security (St. Elizabeths Gate 1)	Martin Luther King Jr. & Malcolm X Aves. SE	South Capitol & Atlantic Sts. SW	Wheeler Rd. & Mississippi Ave. SE	Southern Ave. & Chesapeake St. SE	Southern Ave. & South Capitol St. SE (LIVINGSTON)
AM Service — Servicio matutino									
A8	1:00	1:08	1:18	1:20	1:22	1:26	-	-	1:35
A8	1:20	1:28	1:38	1:40	1:42	1:46	-	-	1:55
A8	1:40	1:48	1:58	2:00	2:02	2:06	-	-	2:15
A8	2:00	2:08	2:18	2:20	2:22	2:26	-	-	2:35
A8	2:20	2:28	2:38	2:40	2:42	2:46	-	-	2:55
A8	2:40	2:48	2:58	3:00	3:02	3:06	-	-	3:15
A8	3:00	3:08	3:18	3:20	3:22	3:26	-	-	3:35
A8	3:20	3:28	3:38	3:40	3:42	3:46	-	-	3:55
A8	3:40	3:48	3:58	4:00	4:02	4:06	-	-	4:15
A8	4:00	4:08	4:18	4:20	4:22	4:26	-	-	4:35
A6	-	-	4:28	4:31	4:33	-	4:36	4:38	4:43
A8	4:20	4:28	4:38	4:40	4:42	4:46	-	-	4:55
A8	4:40	4:48	4:58	5:00	5:02	5:06	-	-	5:15
A6	-	-	5:08	5:11	5:13	-	5:16	5:18	5:23
A8	5:00	5:08	5:18	5:20	5:22	5:26	-	-	5:35
A8	5:20	5:28	5:38	5:40	5:42	5:46	-	-	5:55
A6	-	-	5:48	5:51	5:53	-	5:56	5:58	6:03
A8	5:40	5:48	5:58	6:00	6:02	6:06	-	-	6:15
A6	-	-	6:08	6:11	6:13	-	6:16	6:19	6:25
A8	6:00	6:08	6:18	6:20	6:22	6:26	-	-	6:35
A6	-	-	6:28	6:31	6:33	-	6:36	6:39	6:45
A8	6:20	6:28	6:38	6:40	6:42	6:46	-	-	6:55
A6	-	-	6:48	6:51	6:53	-	6:56	6:59	7:05
A8	6:40	6:48	6:58	7:00	7:02	7:06	-	-	7:15
A6	-	-	7:08	7:11	7:13	-	7:16	7:19	7:25
A8	6:57	7:05	7:15	7:17	7:19	7:23	-	-	7:32
A6	-	-	7:23	7:26	7:28	-	7:31	7:34	7:40
A8	-	-	7:45	7:48	7:51	7:56	-	-	8:07
A6	-	-	7:53	7:56	7:59	-	8:03	8:07	8:13
A8	-	-	8:12	8:15	8:18	8:23	-	-	8:34
A6	-	-	8:18	8:21	8:24	-	8:28	8:32	8:38
A8	-	-	8:36	8:39	8:42	8:47	-	-	8:58
A6	-	-	8:42	8:45	8:48	-	8:52	8:56	9:02
A8	-	-	9:00	9:03	9:06	9:11	-	-	9:22
A6	-	-	9:06	9:09	9:12	-	9:16	9:20	9:26
A8	-	-	9:24	9:27	9:30	9:35	-	-	9:46
A6	-	-	9:30	9:33	9:36	-	9:40	9:44	9:50
A8	-	-	9:48	9:51	9:54	9:59	-	-	10:10
A6	-	-	9:54	9:57	10:00	-	10:04	10:08	10:14
A8	-	-	10:12	10:15	10:18	10:23	-	-	10:34
A6	-	-	10:18	10:21	10:24	-	10:28	10:32	10:38
A8	-	-	10:36	10:39	10:42	10:47	-	-	10:58
A6	-	-	10:42	10:45	10:48	-	10:53	10:58	11:06
A8	-	-	11:00	11:03	11:06	11:12	-	-	11:25
A6	-	-	11:06	11:09	11:12	-	11:17	11:22	11:30
A8	-	-	11:24	11:27	11:30	11:36	-	-	11:49
A6	-	-	11:30	11:33	11:36	-	11:41	11:46	11:54
A8	-	-	11:48	11:51	11:54	12:00	-	-	12:13
A6	-	-	11:54	11:57	12:00	-	12:05	12:10	12:18
PM Service — Servicio vespertino									
A8	-	-	12:12	12:15	12:18	12:24	-	-	12:37
A6	-	-	12:18	12:21	12:24	-	12:29	12:34	12:42
A8	-	-	12:36	12:39	12:42	12:48	-	-	1:01
A6	-	-	12:42	12:45	12:48	-	12:53	12:58	1:06
A8	-	-	1:00	1:03	1:06	1:12	-	-	1:25
A6	-	-	1:06	1:09	1:12	-	1:17	1:22	1:30
A8	-	-	1:24	1:27	1:30	1:36	-	-	1:49
A6	-	-	1:30	1:33	1:36	-	1:41	1:46	1:54
A8	-	-	1:48	1:51	1:54	2:00	-	-	2:13
A6	-	-	1:54	1:57	2:00	-	2:05	2:10	2:18
A8	-	-	2:12	2:15	2:18	2:24	-	-	2:37
A6	-	-	2:18	2:21	2:24	-	2:29	2:34	2:42
A8	-	-	2:36	2:39	2:42	2:48	-	-	3:01
A6	-	-	2:42	2:45	2:48	-	2:53	2:58	3:06
A8	-	-	3:00	3:03	3:06	3:12	-	-	3:25
A6	-	-	3:06	3:09	3:12	-	3:17	3:22	3:30
A8	-	-	3:24	3:27	3:30	3:36	-	-	3:49
A6	-	-	3:30	3:33	3:36	-	3:41	3:46	3:54
A8	-	-	3:48	3:51	3:54	4:00	-	-	4:13
A6	-	-	3:54	3:57	4:00	-	4:05	4:10	4:18
A8	-	-	4:12	4:15	4:18	4:24	-	-	4:37
A6	-	-	4:18	4:21	4:24	-	4:29	4:34	4:42
A8	-	-	4:36	4:39	4:42	4:48	-	-	5:01
A6	-	-	4:42	4:45	4:48	-	4:53	4:58	5:06
A8	-	-	5:00	5:03	5:06	5:12	-	-	5:25
A6	-	-	5:06	5:09	5:12	-	5:17	5:22	5:30
A8	-	-	5:24	5:27	5:30	5:36	-	-	5:49
A6	-	-	5:30	5:33	5:36	-	5:41	5:46	5:54
A8	-	-	5:48	5:51	5:54	6:00	-	-	6:13
A6	-	-	5:54	5:57	6:00	-	6:05	6:10	6:18
A8	-	-	6:12	6:15	6:18	6:24	-	-	6:37
A6	-	-	6:18	6:21	6:24	-	6:29	6:34	6:42
A8	-	-	6:36	6:39	6:42	6:47	-	-	6:58
A6	-	-	6:42	6:45	6:48	-	6:52	6:56	7:04
A8	-	-	7:00	7:03	7:06	7:11	-	-	7:22
A6	-	-	7:06	7:09	7:12	-	7:16	7:20	7:28
A8	-	-	7:24	7:27	7:30	7:35	-	-	7:46
A6	-	-	7:30	7:33	7:36	-	7:40	7:44	7:52
A8	-	-	7:48	7:51	7:54	7:59	-	-	8:10
A6	-	-	7:54	7:57	8:00	-	8:04	8:08	8:16
A8	-	-	8:15	8:18	8:21	8:26	-	-	8:37
A6	-	-	8:23	8:26	8:29	-	8:33	8:37	8:45
A8	-	-	8:45	8:48	8:51	8:56	-	-	9:07
A6	-	-	8:53	8:56	8:59	-	9:03	9:07	9:15
A8	-	-	9:15	9:18	9:21	9:26	-	-	9:37
A6	-	-	9:23	9:26	9:29	-	9:33	9:37	9:45
A8	-	-	9:45	9:48	9:51	9:56	-	-	10:07
A6	-	-	9:53	9:56	9:59	-	10:03	10:07	10:15
A8	-	-	10:15	10:17	10:20	10:25	-	-	10:35
A6	-	-	10:23	10:25	10:28	-	10:32	10:36	10:43
A8	-	-	10:45	10:47	10:50	10:55	-	-	11:05
A6	-	-	10:53	10:55	10:58	-	11:02	11:06	11:13
A8	-	-	11:15	11:17	11:20	11:25	-	-	11:35
A6	-	-	11:23	11:25	11:28	-	11:32	11:36	11:43
A8	-	-	11:45	11:47	11:50	11:55	-	-	12:05
A6	-	-	11:53	11:55	11:58	-	12:02	12:06	12:13
After Midnight Service — Servicio después de la medianoche									
A8	-	-	12:15	12:17	12:20	12:25	-	-	12:35
A6	-	-	12:23	12:25	12:28	-	12:32	12:36	12:43
A8	-	-	12:38	12:40	12:43	12:48	-	-	12:58
A8	-	-	12:58	1:00	1:02	1:06	-	-	1:15

On five Federal holidays, Juneteenth, Columbus Day, Veterans' Day, Martin Luther King, Jr. Day, and Presidents' Day, the Saturday schedule will be in effect.
Metrobus proveerá servicio con horario de sábado durante los cinco días festivos de Juneteenth, Columbus Day, Veterans Day, Martin Luther King Jr. Day, y Presidents' Day.

A6,7,8
Anacostia-Livingston Line

Effective Sunday, December 17, 2023
A partir del domingo, 17 de deciembre de 2023

Northbound to Anacostia station

Saturday — Sábados

Route Number	Southern Ave. & South Capitol St.	4501 3rd St. SE (Livingston)	Southern Ave. & Chesapeake St. SE	Wheeler Rd. & Mississippi Ave. SE	South Capitol & Atlantic Sts. SE	Martin Luther King Jr. & Malcolm X Aves. SE	Dept. of Homeland Security (St. Elizabeths Gate 1)	ANACOSTIA	M & Half Sts. SE (Navy Yard)	D & 7th Streets SW (L'ENFANT PLAZA)
AM Service — Servicio matutino										
A6	-	1:35	1:40	1:43	-	1:47	1:49	1:51	2:01	2:09
A6	-	1:55	2:00	2:03	-	2:07	2:09	2:11	2:21	2:29
A6	-	2:15	2:20	2:23	-	2:27	2:29	2:31	2:41	2:49
A6	-	2:35	2:40	2:43	-	2:47	2:49	2:51	3:01	3:09
A6	-	2:55	3:00	3:03	-	3:07	3:09	3:11	3:21	3:29
A6	-	3:15	3:20	3:23	-	3:27	3:29	3:31	3:41	3:49
A6	-	3:35	3:40	3:43	-	3:47	3:49	3:51	4:01	4:09
A6	-	3:55	4:00	4:03	-	4:07	4:09	4:11	4:21	4:29
A6	-	4:15	4:20	4:23	-	4:27	4:29	4:31	4:41	4:49
A6	-	4:35	4:40	4:43	-	4:47	4:49	4:51	5:01	5:09
A8	-	4:43	-	-	4:48	4:51	4:53	4:55	-	-
A6	-	4:55	5:00	5:03	-	5:07	5:09	5:11	5:21	5:29
A6	-	5:15	5:20	5:23	-	5:27	5:29	5:31	5:41	5:49
A8	-	5:23	-	-	5:28	5:31	5:33	5:35	-	-
A6	-	5:35	5:40	5:43	-	5:47	5:49	5:51	6:01	6:09
A8	5:39	5:43	-	-	5:48	5:52	5:54	5:56	-	-
A6	-	5:55	6:00	6:03	-	6:07	6:09	6:11	6:21	6:29
A8	-	6:03	-	-	6:08	6:11	6:13	6:15	-	-
A6	-	6:15	6:20	6:23	-	6:27	6:29	6:31	6:41	6:49
A8	-	6:25	-	-	6:30	6:33	6:35	6:37	-	-
A6	-	6:35	6:40	6:43	-	6:47	6:49	6:51	7:01	7:09
A8	-	6:45	-	-	6:51	6:57	7:00	7:02	-	-
A6	-	6:57	7:03	7:08	-	7:14	7:17	7:19	-	-
A8	-	7:08	-	-	7:14	7:20	7:23	7:25	-	-
A6	-	7:21	7:27	7:32	-	7:38	7:41	7:43	-	-
A8	-	7:33	-	-	7:39	7:45	7:48	7:50	-	-
A6	-	7:46	7:52	7:57	-	8:03	8:06	8:08	-	-
A8	-	7:57	-	-	8:03	8:09	8:12	8:14	-	-
A8	-	8:15	-	-	8:21	8:27	8:30	8:32	-	-
A6	-	8:16	8:22	8:27	-	8:33	8:36	8:38	-	-
A8	-	8:39	-	-	8:45	8:51	8:54	8:56	-	-
A6	-	8:40	8:46	8:51	-	8:57	9:00	9:02	-	-
A8	-	9:03	-	-	9:09	9:15	9:18	9:20	-	-
A6	-	9:04	9:10	9:15	-	9:21	9:24	9:26	-	-
A8	-	9:27	-	-	9:33	9:39	9:42	9:44	-	-
A6	-	9:28	9:34	9:39	-	9:45	9:48	9:50	-	-
A8	-	9:51	-	-	9:57	10:03	10:06	10:08	-	-
A6	-	9:52	9:58	10:03	-	10:09	10:12	10:14	-	-
A8	-	10:15	-	-	10:21	10:27	10:30	10:32	-	-
A6	-	10:16	10:22	10:27	-	10:33	10:36	10:38	-	-
A8	-	10:39	-	-	10:45	10:51	10:54	10:56	-	-
A6	-	10:40	10:46	10:51	-	10:57	11:00	11:02	-	-
A8	-	11:03	-	-	11:09	11:15	11:18	11:20	-	-
A6	-	11:06	11:12	11:17	-	11:23	11:26	11:28	-	-
A8	-	11:30	-	-	11:36	11:42	11:45	11:47	-	-
A6	-	11:31	11:37	11:42	-	11:48	11:51	11:53	-	-
A8	-	11:54	-	-	12:00	12:06	12:09	12:11	-	-
A6	-	11:55	12:01	12:06	-	12:12	12:15	12:17	-	-

On five Federal holidays, Juneteenth, Columbus Day, Veterans' Day, Martin Luther King, Jr. Day, and Presidents' Day, the Saturday schedule will be in effect.

Metrobus proveerá servicio con horario de sábado durante los cinco días festivos de Juneteenth, Columbus Day, Veterans Day, Martin Luther King Jr. Day, y Presidents' Day.

A6,7,8

Anacostia-Livingston Line

Effective Sunday, December 17, 2023

A partir del domingo, 17 de deciembre de 2023

Northbound to Anacostia station

Saturday — Sábados

Route Number	Southern Ave. & South Capitol St.	4501 3rd St. SE (Livingston)	Southern Ave. & Chesapeake St. SE	Wheeler Rd. & Mississippi Ave. SE	South Capitol & Atlantic Sts. SE	Martin Luther King Jr. & Malcolm X Aves. SE	Dept. of Homeland Security (St. Elizabeths Gate 1)	ANACOSTIA Ⓜ	M & Half Sts. SE (Navy Yard) Ⓜ	D & 7th Streets SW (L'ENFANT PLAZA) Ⓜ
PM Service — Servicio vespertino										
A8	-	12:19	-	-	12:25	12:31	12:34	12:37	-	-
A6	-	12:19	12:26	12:31	-	12:37	12:40	12:43	-	-
A8	-	12:43	-	-	12:49	12:55	12:58	1:01	-	-
A6	-	12:43	12:50	12:55	-	1:01	1:04	1:07	-	-
A8	-	1:07	-	-	1:13	1:19	1:22	1:25	-	-
A6	-	1:07	1:14	1:19	-	1:25	1:28	1:31	-	-
A8	-	1:31	-	-	1:37	1:43	1:46	1:49	-	-
A6	-	1:31	1:38	1:43	-	1:49	1:52	1:55	-	-
A8	-	1:55	-	-	2:01	2:07	2:10	2:13	-	-
A6	-	1:55	2:02	2:07	-	2:13	2:16	2:19	-	-
A8	-	2:19	-	-	2:25	2:31	2:34	2:37	-	-
A6	-	2:19	2:26	2:31	-	2:37	2:40	2:43	-	-
A8	-	2:43	-	-	2:49	2:55	2:58	3:01	-	-
A6	-	2:43	2:50	2:55	-	3:01	3:04	3:07	-	-
A8	-	3:07	-	-	3:13	3:19	3:22	3:25	-	-
A6	-	3:07	3:14	3:19	-	3:25	3:28	3:31	-	-
A8	-	3:31	-	-	3:37	3:43	3:46	3:49	-	-
A6	-	3:31	3:38	3:43	-	3:49	3:52	3:55	-	-
A8	-	3:55	-	-	4:01	4:07	4:10	4:13	-	-
A6	-	3:55	4:02	4:07	-	4:13	4:16	4:19	-	-
A8	-	4:19	-	-	4:25	4:31	4:34	4:37	-	-
A6	-	4:19	4:26	4:31	-	4:37	4:40	4:43	-	-
A8	-	4:43	-	-	4:49	4:55	4:58	5:01	-	-
A6	-	4:43	4:50	4:55	-	5:01	5:04	5:07	-	-
A8	-	5:07	-	-	5:13	5:19	5:22	5:25	-	-
A6	-	5:07	5:14	5:19	-	5:25	5:28	5:31	-	-
A8	-	5:31	-	-	5:37	5:43	5:46	5:49	-	-
A6	-	5:31	5:38	5:43	-	5:49	5:52	5:55	-	-
A8	-	5:55	-	-	6:01	6:07	6:10	6:13	-	-
A6	-	5:55	6:02	6:07	-	6:13	6:16	6:19	-	-
A8	-	6:19	-	-	6:25	6:31	6:34	6:37	-	-
A6	-	6:19	6:26	6:31	-	6:37	6:40	6:43	-	-
A8	-	6:42	-	-	6:48	6:54	6:57	7:00	-	-
A6	-	6:43	6:50	6:55	-	7:01	7:04	7:07	-	-
A8	-	7:04	-	-	7:10	7:16	7:19	7:22	-	-
A6	-	7:04	7:11	7:16	-	7:22	7:25	7:28	-	-
A8	-	7:28	-	-	7:34	7:40	7:43	7:46	-	-
A6	-	7:28	7:35	7:40	-	7:46	7:49	7:52	-	-
A8	-	7:59	-	-	8:05	8:11	8:14	8:17	-	-
A6	-	7:54	8:01	8:06	-	8:12	8:15	8:18	-	-
A6	-	8:16	8:22	8:27	-	8:32	8:34	8:36	-	-
A8	-	8:37	-	-	8:42	8:46	8:48	8:50	-	-
A6	-	8:45	8:51	8:56	-	9:01	9:03	9:05	-	-
A8	-	9:07	-	-	9:12	9:16	9:18	9:20	-	-
A6	-	9:15	9:21	9:26	-	9:31	9:33	9:35	-	-
A8	-	9:37	-	-	9:42	9:46	9:48	9:50	-	-
A6	-	9:45	9:51	9:56	-	10:01	10:03	10:05	-	-
A8	-	10:07	-	-	10:12	10:16	10:18	10:20	-	-
A6	-	10:15	10:21	10:26	-	10:31	10:33	10:35	-	-
A8	-	10:35	-	-	10:40	10:44	10:46	10:48	-	-
A6	-	10:43	10:49	10:54	-	10:59	11:01	11:03	-	-
A8	-	11:05	-	-	11:10	11:14	11:16	11:18	-	-
A6	-	11:13	11:19	11:24	-	11:29	11:31	11:33	-	-
A8	-	11:35	-	-	11:40	11:44	11:46	11:48	-	-
A6	-	11:43	11:49	11:54	-	11:59	12:01	12:03	-	-
After Midnight Service — Servicio después de la medianoche										
A8	-	12:05	-	-	12:10	12:14	12:16	12:18	-	-
A6	-	12:13	12:19	12:24	-	12:29	12:31	12:33	-	-
A6	-	12:35	12:39	12:42	-	12:47	12:49	12:51	1:01	1:09
A6	-	12:58	1:02	1:05	-	1:10	1:12	1:14	1:24	1:32
A6	-	1:15	1:19	1:22	-	1:27	1:29	1:31	1:41	1:49

On five Federal holidays, Juneteenth, Columbus Day, Veterans' Day, Martin Luther King, Jr. Day, and Presidents' Day, the Saturday schedule will be in effect.

Metrobus proveerá servicio con horario de sábado durante los cinco días festivos de Juneteenth, Columbus Day, Veterans Day, Martin Luther King Jr. Day, y Presidents' Day.

A6,7,8
Anacostia-Livingston Line

Effective Sunday, December 17, 2023
A partir del domingo, 17 de deciembre de 2023

Southbound to Livingston

Sunday — Domingos

Route Number	D & 7th Streets SW (L'Enfant Plaza) M	M & Half Sts. SE (Navy Yard) M	Anacostia M	Dept. of Homeland Security (St. Elizabeths Gate 1)	Martin Luther King Jr. & Malcolm X Aves. SE	South Capitol & Atlantic Sts. SW	Wheeler Rd. & Mississippi Ave. SE	Southern Ave. & Chesapeake St. SE	Southern Ave. & South Capitol St. SE (LIVINGSTON)
AM Service — Servicio matutino									
A8	1:00	1:08	1:18	1:20	1:22	1:26	-	-	1:35
A8	1:20	1:28	1:38	1:40	1:42	1:46	-	-	1:55
A8	1:40	1:48	1:58	2:00	2:02	2:06	-	-	2:15
A8	2:00	2:08	2:18	2:20	2:22	2:26	-	-	2:35
A8	2:20	2:28	2:38	2:40	2:42	2:46	-	-	2:55
A8	2:40	2:48	2:58	3:00	3:02	3:06	-	-	3:15
A8	3:00	3:08	3:18	3:20	3:22	3:26	-	-	3:35
A8	3:20	3:28	3:38	3:40	3:42	3:46	-	-	3:55
A8	3:40	3:48	3:58	4:00	4:02	4:06	-	-	4:15
A8	4:00	4:08	4:18	4:20	4:22	4:26	-	-	4:35
A8	4:20	4:28	4:38	4:40	4:42	4:46	-	-	4:55
A8	4:40	4:48	4:58	5:00	5:02	5:06	-	-	5:15
A8	5:00	5:08	5:18	5:20	5:22	5:26	-	-	5:35
A6	-	-	5:28	5:30	5:32	-	5:35	5:38	5:43
A8	5:20	5:28	5:38	5:40	5:42	5:46	-	-	5:55
A8	5:40	5:48	5:58	6:00	6:02	6:06	-	-	6:15
A6	-	-	6:08	6:10	6:12	-	6:15	6:18	6:23
A8	6:00	6:08	6:18	6:20	6:22	6:26	-	-	6:35
A8	6:20	6:28	6:38	6:40	6:42	6:46	-	-	6:55
A6	-	-	6:48	6:50	6:52	-	6:55	6:58	7:03
A8	6:40	6:48	6:58	7:00	7:02	7:06	-	-	7:15
A8	7:00	7:08	7:18	7:20	7:22	7:26	-	-	7:35
A6	-	-	7:23	7:25	7:27	-	7:30	7:33	7:38
A8	-	-	7:43	7:45	7:47	7:51	-	-	8:00
A6	-	-	7:53	7:55	7:57	-	8:00	8:03	8:08
A8	-	-	8:12	8:14	8:16	8:20	-	-	8:29
A6	-	-	8:18	8:20	8:22	-	8:25	8:28	8:33
A8	-	-	8:36	8:39	8:42	8:48	-	-	8:58
A6	-	-	8:42	8:45	8:48	-	8:53	8:57	9:05
A8	-	-	9:00	9:03	9:06	9:12	-	-	9:22
A6	-	-	9:06	9:09	9:12	-	9:17	9:21	9:29
A8	-	-	9:24	9:27	9:30	9:36	-	-	9:46
A6	-	-	9:30	9:33	9:36	-	9:41	9:45	9:53
A8	-	-	9:48	9:51	9:54	10:00	-	-	10:10
A6	-	-	9:54	9:57	10:00	-	10:05	10:09	10:17
A8	-	-	10:12	10:15	10:18	10:24	-	-	10:34
A6	-	-	10:18	10:21	10:24	-	10:29	10:33	10:41
A8	-	-	10:36	10:39	10:42	10:48	-	-	10:58
A6	-	-	10:42	10:45	10:48	-	10:53	10:57	11:05
A8	-	-	11:00	11:03	11:06	11:12	-	-	11:22
A6	-	-	11:06	11:09	11:12	-	11:17	11:21	11:29
A8	-	-	11:24	11:27	11:30	11:36	-	-	11:46
A6	-	-	11:30	11:33	11:36	-	11:41	11:45	11:53
A8	-	-	11:48	11:51	11:54	12:00	-	-	12:10
A6	-	-	11:54	11:57	12:00	-	12:05	12:09	12:17

A6,7,8
Anacostia-Livingston Line

Effective Sunday, December 17, 2023
A partir del domingo, 17 de deciembre de 2023

Southbound to Livingston

Sunday — Domingos

Route Number	D & 7th Streets SW (L'Enfant Plaza)	M & Half Sts. SE (Navy Yard)	Anacostia	Dept. of Homeland Security (St. Elizabeths Gate 1)	Martin Luther King Jr. & Malcolm X Aves. SE	South Capitol & Atlantic Sts. SW	Wheeler Rd. & Mississippi Ave. SE	Southern Ave. & Chesapeake St. SE	Southern Ave. & South Capitol St. SE (LIVINGSTON)
PM Service — Servicio vespertino									
A8	-	-	12:12	12:15	12:18	12:24	-	-	12:36
A6	-	-	12:18	12:21	12:24	-	12:29	12:34	12:42
A8	-	-	12:36	12:39	12:42	12:48	-	-	1:00
A6	-	-	12:42	12:45	12:48	-	12:53	12:58	1:06
A8	-	-	1:00	1:03	1:06	1:12	-	-	1:24
A6	-	-	1:06	1:09	1:12	-	1:17	1:22	1:30
A8	-	-	1:24	1:27	1:30	1:36	-	-	1:48
A6	-	-	1:30	1:33	1:36	-	1:41	1:46	1:54
A8	-	-	1:48	1:51	1:54	2:00	-	-	2:12
A6	-	-	1:54	1:57	2:00	-	2:05	2:10	2:18
A8	-	-	2:12	2:15	2:18	2:24	-	-	2:36
A6	-	-	2:18	2:21	2:24	-	2:29	2:34	2:42
A8	-	-	2:36	2:39	2:42	2:48	-	-	3:00
A6	-	-	2:42	2:45	2:48	-	2:53	2:58	3:06
A8	-	-	3:00	3:03	3:06	3:12	-	-	3:24
A6	-	-	3:06	3:09	3:12	-	3:17	3:22	3:30
A8	-	-	3:24	3:27	3:30	3:36	-	-	3:48
A6	-	-	3:30	3:33	3:36	-	3:41	3:46	3:54
A8	-	-	3:48	3:51	3:54	4:00	-	-	4:12
A6	-	-	3:54	3:57	4:00	-	4:05	4:10	4:18
A8	-	-	4:12	4:15	4:18	4:24	-	-	4:36
A6	-	-	4:18	4:21	4:24	-	4:29	4:34	4:42
A8	-	-	4:36	4:39	4:42	4:48	-	-	5:00
A6	-	-	4:42	4:45	4:48	-	4:53	4:58	5:06
A8	-	-	5:00	5:03	5:06	5:12	-	-	5:24
A6	-	-	5:06	5:09	5:12	-	5:17	5:22	5:30
A8	-	-	5:24	5:27	5:30	5:36	-	-	5:48
A6	-	-	5:30	5:33	5:36	-	5:41	5:46	5:54
A8	-	-	5:48	5:51	5:54	6:00	-	-	6:12
A6	-	-	5:54	5:57	6:00	-	6:05	6:10	6:18
A8	-	-	6:12	6:15	6:18	6:24	-	-	6:36
A6	-	-	6:18	6:21	6:24	-	6:28	6:33	6:41
A8	-	-	6:36	6:39	6:42	6:48	-	-	7:00
A6	-	-	6:42	6:45	6:48	-	6:52	6:57	7:05
A8	-	-	7:00	7:03	7:06	7:12	-	-	7:24
A6	-	-	7:06	7:09	7:12	-	7:16	7:21	7:29
A8	-	-	7:24	7:27	7:30	7:36	-	-	7:48
A6	-	-	7:30	7:33	7:36	-	7:40	7:45	7:53
A8	-	-	7:48	7:50	7:53	7:58	-	-	8:09
A6	-	-	7:54	7:56	7:59	-	8:03	8:07	8:14
A8	-	-	8:14	8:16	8:19	8:24	-	-	8:35
A6	-	-	8:23	8:25	8:28	-	8:32	8:36	8:43
A8	-	-	8:43	8:45	8:48	8:53	-	-	9:04
A6	-	-	8:53	8:55	8:58	-	9:02	9:06	9:13
A8	-	-	9:13	9:15	9:18	9:23	-	-	9:34
A6	-	-	9:23	9:25	9:28	-	9:32	9:36	9:43
A8	-	-	9:43	9:45	9:48	9:53	-	-	10:03
A6	-	-	9:53	9:55	9:58	-	10:02	10:06	10:13
A8	-	-	10:13	10:15	10:18	10:23	-	-	10:33
A6	-	-	10:23	10:25	10:28	-	10:32	10:36	10:43
A8	-	-	10:43	10:45	10:48	10:53	-	-	11:03
A6	-	-	10:53	10:55	10:58	-	11:02	11:06	11:13
A8	-	-	11:13	11:15	11:18	11:23	-	-	11:33
A6	-	-	11:25	11:27	11:29	-	11:33	11:37	11:43
A8	-	-	11:45	11:47	11:49	11:53	-	-	12:02
A6	-	-	11:55	11:57	11:59	-	12:03	12:07	12:13
A8	11:57	12:05	12:15	12:17	12:19	12:23	-	-	12:32
After Midnight Service — Servicio después de la medianoche									
A8	12:10	12:18	12:28	12:30	12:32	12:36	-	-	12:45
A8	12:20	12:28	12:38	12:40	12:42	12:46	-	-	12:55
A8	12:40	12:48	12:58	1:00	1:02	1:06	-	-	1:15

A6,7,8
Anacostia-Livingston Line

Effective Sunday, December 17, 2023
A partir del domingo, 17 de deciembre de 2023

Northbound to Anacostia station

Sunday — Domingos

Route Number	Southern Ave. & South Capitol St.	4501 3rd St. SE (Livingston)	Southern Ave. & Chesapeake St. SE	Wheeler Rd. & Mississippi Ave. SE	South Capitol & Atlantic Sts. SE	Martin Luther King Jr. & Malcolm X Aves. SE	Dept. of Homeland Security (St. Elizabeths Gate 1)	ANACOSTIA M	M & Half Sts. SE (Navy Yard) M	D & 7th Streets SW (L'ENFANT PLAZA) M
AM Service — Servicio matutino										
A6	-	1:35	1:39	1:43	-	1:47	1:49	1:51	2:01	2:09
A6	-	1:55	1:59	2:03	-	2:07	2:09	2:11	2:21	2:29
A6	-	2:15	2:19	2:23	-	2:27	2:29	2:31	2:41	2:49
A6	-	2:35	2:39	2:43	-	2:47	2:49	2:51	3:01	3:09
A6	-	2:55	2:59	3:03	-	3:07	3:09	3:11	3:21	3:29
A6	-	3:15	3:19	3:23	-	3:27	3:29	3:31	3:41	3:49
A6	-	3:35	3:39	3:43	-	3:47	3:49	3:51	4:01	4:09
A6	-	3:55	3:59	4:03	-	4:07	4:09	4:11	4:21	4:29
A6	-	4:15	4:19	4:23	-	4:27	4:29	4:31	4:41	4:49
A8	4:23	4:27	-	-	4:32	4:37	4:39	4:41	-	-
A6	-	4:35	4:39	4:43	-	4:47	4:49	4:51	5:01	5:09
A6	-	4:55	4:59	5:03	-	5:07	5:09	5:11	5:21	5:29
A8	5:03	5:07	-	-	5:12	5:17	5:19	5:21	-	-
A6	-	5:15	5:19	5:23	-	5:27	5:29	5:31	5:41	5:49
A6	-	5:35	5:39	5:43	-	5:47	5:49	5:51	6:01	6:09
A8	-	5:47	-	-	5:52	5:57	5:59	6:01	-	-
A6	-	5:55	5:59	6:03	-	6:07	6:09	6:11	6:21	6:29
A8	6:03	6:07	-	-	6:12	6:17	6:19	6:21	-	-
A6	-	6:15	6:19	6:23	-	6:27	6:29	6:31	6:41	6:49
A8	-	6:27	-	-	6:32	6:37	6:39	6:41	-	-
A6	-	6:35	6:39	6:43	-	6:47	6:49	6:51	7:01	7:09
A8	-	6:47	-	-	6:52	6:57	6:59	7:01	-	-
A6	-	6:55	7:00	7:04	-	7:09	7:11	7:13	-	-
A8	-	7:12	-	-	7:17	7:22	7:24	7:26	-	-
A6	-	7:23	7:28	7:32	-	7:38	7:41	7:43	-	-
A8	-	7:35	-	-	7:40	7:45	7:48	7:50	-	-
A6	-	7:49	7:54	7:58	-	8:04	8:07	8:09	-	-
A8	-	8:02	-	-	8:07	8:12	8:15	8:17	-	-
A6	-	8:13	8:18	8:22	-	8:28	8:31	8:33	-	-
A8	-	8:23	-	-	8:28	8:33	8:36	8:38	-	-
A8	-	8:41	-	-	8:46	8:51	8:54	8:56	-	-
A6	-	8:43	8:48	8:52	-	8:58	9:01	9:03	-	-
A8	-	9:05	-	-	9:10	9:15	9:18	9:20	-	-
A6	-	9:07	9:12	9:16	-	9:22	9:25	9:27	-	-
A8	-	9:29	-	-	9:34	9:39	9:42	9:44	-	-
A6	-	9:31	9:36	9:40	-	9:46	9:49	9:51	-	-
A8	-	9:53	-	-	9:58	10:03	10:06	10:08	-	-
A6	-	9:55	10:00	10:04	-	10:10	10:13	10:15	-	-
A8	-	10:17	-	-	10:23	10:28	10:31	10:34	-	-
A6	-	10:18	10:24	10:28	-	10:34	10:37	10:40	-	-
A8	-	10:41	-	-	10:47	10:52	10:55	10:58	-	-
A6	-	10:42	10:48	10:52	-	10:58	11:01	11:04	-	-
A8	-	11:05	-	-	11:11	11:16	11:19	11:22	-	-
A6	-	11:06	11:12	11:16	-	11:22	11:25	11:28	-	-
A8	-	11:29	-	-	11:35	11:40	11:43	11:46	-	-
A6	-	11:30	11:36	11:40	-	11:46	11:49	11:52	-	-
A8	-	11:53	-	-	11:59	12:04	12:07	12:10	-	-
A6	-	11:54	12:00	12:04	-	12:10	12:13	12:16	-	-

A6,7,8

Anacostia-Livingston Line

Effective Sunday, December 17, 2023

A partir del domingo, 17 de deciembre de 2023

Northbound to Anacostia station

Sunday — Domingos

Route Number	Southern Ave. & South Capitol St.	4501 3rd St. SE (Livingston)	Southern Ave. & Chesapeake St. SE	Wheeler Rd. & Mississippi Ave. SE	South Capitol & Atlantic Sts. SE	Martin Luther King Jr. & Malcolm X Aves. SE	Dept. of Homeland Security (St. Elizabeths Gate 1)	ANACOSTIA	M & Half Sts. SE (Navy Yard)	D & 7th Streets SW (L'ENFANT PLAZA)
PM Service — Servicio vespertino										
A8	-	12:11	-	-	12:17	12:22	12:25	12:28	-	-
A6	-	12:18	12:24	12:28	-	12:34	12:37	12:40	-	-
A8	-	12:43	-	-	12:49	12:54	12:57	12:59	-	-
A6	-	12:43	12:49	12:54	-	1:00	1:03	1:05	-	-
A8	-	1:07	-	-	1:13	1:18	1:21	1:23	-	-
A6	-	1:07	1:13	1:18	-	1:24	1:27	1:29	-	-
A8	-	1:31	-	-	1:37	1:42	1:45	1:47	-	-
A6	-	1:31	1:37	1:42	-	1:48	1:51	1:53	-	-
A8	-	1:55	-	-	2:01	2:06	2:09	2:11	-	-
A6	-	1:55	2:01	2:06	-	2:12	2:15	2:17	-	-
A8	-	2:19	-	-	2:25	2:30	2:33	2:35	-	-
A6	-	2:19	2:25	2:30	-	2:36	2:39	2:41	-	-
A8	-	2:43	-	-	2:49	2:54	2:57	2:59	-	-
A6	-	2:43	2:49	2:54	-	3:00	3:03	3:05	-	-
A8	-	3:07	-	-	3:13	3:18	3:21	3:23	-	-
A6	-	3:07	3:13	3:18	-	3:24	3:27	3:29	-	-
A8	-	3:31	-	-	3:37	3:42	3:45	3:47	-	-
A6	-	3:31	3:37	3:42	-	3:48	3:51	3:53	-	-
A8	-	3:55	-	-	4:01	4:06	4:09	4:11	-	-
A6	-	3:55	4:01	4:06	-	4:12	4:15	4:17	-	-
A8	-	4:18	-	-	4:24	4:29	4:32	4:34	-	-
A6	-	4:18	4:24	4:29	-	4:35	4:38	4:40	-	-
A8	-	4:42	-	-	4:48	4:53	4:56	4:58	-	-
A6	-	4:42	4:48	4:53	-	4:59	5:02	5:04	-	-
A8	-	5:06	-	-	5:12	5:17	5:20	5:22	-	-
A6	-	5:06	5:12	5:17	-	5:23	5:26	5:28	-	-
A8	-	5:30	-	-	5:36	5:41	5:44	5:46	-	-
A6	-	5:30	5:36	5:41	-	5:47	5:50	5:52	-	-
A8	-	5:54	-	-	6:00	6:05	6:08	6:10	-	-
A6	-	5:54	6:00	6:05	-	6:11	6:14	6:16	-	-
A8	-	6:18	-	-	6:24	6:29	6:32	6:34	-	-
A6	-	6:18	6:24	6:29	-	6:35	6:38	6:40	-	-
A8	-	6:42	-	-	6:48	6:53	6:56	6:58	-	-
A6	-	6:42	6:48	6:53	-	6:59	7:02	7:04	-	-
A8	-	7:07	-	-	7:13	7:18	7:21	7:23	-	-
A6	-	7:08	7:14	7:19	-	7:24	7:26	7:28	-	-
A8	-	7:30	-	-	7:36	7:41	7:43	7:45	-	-
A6	-	7:30	7:36	7:41	-	7:46	7:48	7:50	-	-
A8	-	7:54	-	-	8:00	8:05	8:07	8:09	-	-
A6	-	7:54	8:00	8:05	-	8:10	8:12	8:14	-	-
A8	-	8:15	-	-	8:21	8:26	8:28	8:30	-	-
A6	-	8:15	8:21	8:26	-	8:31	8:33	8:35	-	-
A6	-	8:35	8:41	8:46	-	8:51	8:53	8:55	-	-
A8	-	8:48	-	-	8:54	8:59	9:01	9:03	-	-
A6	-	9:05	9:10	9:14	-	9:19	9:21	9:23	-	-
A8	-	9:18	-	-	9:23	9:28	9:30	9:32	-	-
A6	-	9:34	9:39	9:43	-	9:48	9:50	9:52	-	-
A8	-	9:47	-	-	9:52	9:57	9:59	10:01	-	-
A6	-	10:03	10:08	10:12	-	10:17	10:19	10:21	-	-
A8	-	10:17	-	-	10:22	10:27	10:29	10:31	-	-
A6	-	10:33	10:38	10:42	-	10:47	10:49	10:51	-	-
A8	-	10:47	-	-	10:52	10:57	10:59	11:01	-	-
A6	-	11:03	11:08	11:12	-	11:17	11:19	11:21	-	-
A8	-	11:17	-	-	11:22	11:27	11:29	11:31	-	-
A6	-	11:35	11:39	11:43	-	11:47	11:49	11:51	-	-
A6	-	11:55	11:59	12:03	-	12:07	12:09	12:11	-	-
After Midnight Service — Servicio después de la medianoche										
A6	-	12:15	12:19	12:23	-	12:27	12:29	12:31	12:41	12:49
A6	-	12:35	12:39	12:43	-	12:47	12:49	12:51	1:01	1:09
A6	-	12:55	12:59	1:03	-	1:07	1:09	1:11	1:21	1:29
A6	-	1:15	1:19	1:23	-	1:27	1:29	1:31	1:41	1:49

How to use this timetable

- ➤ Use the map to find the stops closest to where you will get on and off the bus.
- ➤ Select the schedule (Weekday, Saturday, Sunday) for when you will travel. Along the top of the schedule, find the stop at or nearest the point where you will get on the bus. Follow that column down to the time you want to leave.
- ➤ Use the same method to find the times the bus is scheduled to arrive at the stop where you will get off the bus.
- ➤ If the bus stop is not listed, use the time shown for the bus stop before it as the time to wait at the stop.
- ➤ The end-of-the-line or last stop is listed in ALL CAPS on the schedule.

Cómo Usar este Horario

- ➤ Use este mapa para localizar las paradas más cercanas a donde se subirá y bajará del autobús.
- ➤ Seleccione el horario (Entre semana, sábado, domingo) de cuando viajará. A lo largo de la parte superior del horario, localice la parada o el punto más cercano a la parada en la que se subirá al autobús. Siga esa columna hacia abajo hasta la hora en la que desee salir.
- ➤ Utilice el mismo método para localizar las horas en que el autobús está programado para llegar a la parada en donde desea bajarse del autobús.
- ➤ Si la parada del autobús no está listada use la hora que se muestra en la parada anterior como la hora de espera en la parada.
- ➤ El final de la ruta o la última parada del autobús aparece en letras MAYÚSCULAS en el horario.

English-Español **Effective 6-16-24**

A12

Martin Luther King Jr. Highway Line

metrobus

Serves these locations-
Brinda servicio a estas ubicaciones

- ● **New Carrollton station**
- ● **Seat Pleasant**
- ● **Addison Road station**
- ● **Capitol Heights station (Sunday only)**

4712
metrobus
METROBUS

www.wmata.com
Information Anytime 202-637-7000 TTY 202-962-2033

**Washington
Metropolitan Area
Transit Authority**

*A District of Columbia,
Maryland and Virginia
Transit Partnership*

A12

Martin Luther King Jr. Highway Line

Effective Sunday, June 16, 2024

A partir del domingo, 16 de junio de 2024

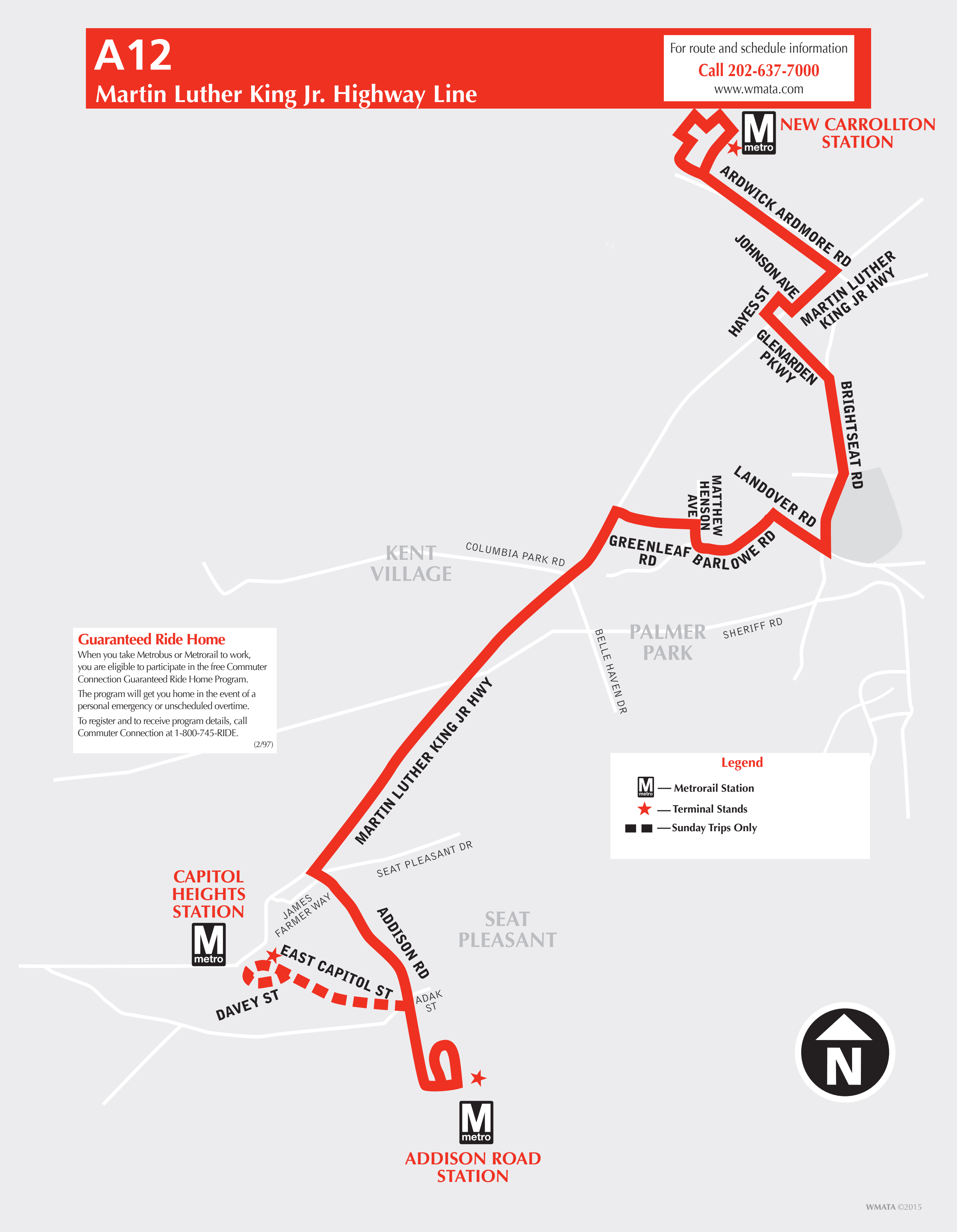

A12

Martin Luther King Jr. Highway Line

For route and schedule information
Call 202-637-7000
www.wmata.com

Guaranteed Ride Home

When you take Metrobus or Metrorail to work, you are eligible to participate in the free Commuter Connection Guaranteed Ride Home Program.

The program will get you home in the event of a personal emergency or unscheduled overtime.

To register and to receive program details, call Commuter Connection at 1-800-745-RIDE.

(2/97)

Legend

M — Metrorail Station
★ — Terminal Stands
■ ■ — Sunday Trips Only

NEW CARROLLTON STATION
ARDWICK ARDMORE RD
JOHNSON AVE
HAYES ST
MARTIN LUTHER KING JR HWY
GLENARDEN PKWY
BRIGHTSEAT RD
LANDOVER RD
MATTHEW HENSON AVE
GREENLEAF RD
BARLOWE RD
KENT VILLAGE
COLUMBIA PARK RD
PALMER PARK
SHERIFF RD
BELLE HAVEN DR
MARTIN LUTHER KING JR HWY
SEAT PLEASANT DR
CAPITOL HEIGHTS STATION
JAMES FARMER WAY
ADDISON RD
SEAT PLEASANT
EAST CAPITOL ST
DAVEY ST
ADAK ST
ADDISON ROAD STATION
N

WMATA ©2015

A12

Martin Luther King Jr. Highway Line

Effective Sunday, June 16, 2024

A partir del domingo, 16 de junio de 2024

► Southbound To Addison Road station

Monday thru Friday — De Lunes a viernes

Route Number	New Carrollton	Glenarden Pkwy. & Martin Luther King Jr. Hwy. (Glenarden)	Barlowe Rd. & Matthew Henson Ave. (Palmer Park)	Martin Luther King Jr. Hwy. & Columbia Park Rd.	Addison Rd. & James Farmer Way (MLK Hwy.)	ADDISON RD.
AM Service — Servicio matutino						
A12	5:00	5:08	5:14	5:18	5:25	5:29
A12	5:30	5:38	5:44	5:48	5:55	5:59
A12	6:00	6:09	6:16	6:20	6:27	6:31
A12	6:20	6:29	6:36	6:40	6:47	6:51
A12	6:40	6:49	6:56	7:00	7:07	7:11
A12	7:00	7:09	7:16	7:20	7:27	7:31
A12	7:20	7:29	7:36	7:40	7:47	7:51
A12	7:40	7:49	7:56	8:00	8:07	8:11
A12	8:00	8:09	8:16	8:20	8:27	8:31
A12	8:20	8:28	8:34	8:38	8:44	8:48
A12	8:40	8:48	8:54	8:58	9:04	9:08
A12	9:00	9:08	9:14	9:18	9:24	9:28
A12	9:20	9:28	9:34	9:38	9:44	9:48
A12	9:40	9:48	9:54	9:58	10:04	10:08
A12	10:00	10:08	10:14	10:18	10:24	10:28
A12	10:20	10:28	10:34	10:38	10:44	10:48
A12	10:40	10:48	10:54	10:58	11:04	11:08
A12	11:00	11:08	11:14	11:18	11:24	11:28
A12	11:20	11:28	11:34	11:38	11:44	11:48
A12	11:40	11:48	11:54	11:58	12:04	12:08
PM Service — Servicio vespertino						
A12	12:00	12:08	12:14	12:18	12:24	12:28
A12	12:20	12:28	12:34	12:38	12:44	12:48
A12	12:40	12:48	12:54	12:58	1:04	1:08
A12	1:00	1:08	1:14	1:18	1:24	1:28
A12	1:20	1:28	1:34	1:38	1:44	1:48
A12	1:40	1:48	1:54	1:58	2:04	2:08
A12	2:00	2:08	2:14	2:18	2:24	2:28
A12	2:20	2:29	2:35	2:39	2:46	2:51
A12	2:40	2:49	2:55	2:59	3:06	3:11
A12	3:00	3:09	3:15	3:19	3:26	3:31
A12	3:20	3:29	3:35	3:39	3:46	3:51
A12	3:40	3:49	3:55	3:59	4:06	4:11
A12	4:00	4:10	4:17	4:21	4:29	4:34
A12	4:20	4:30	4:37	4:41	4:49	4:54
A12	4:40	4:50	4:57	5:01	5:09	5:14
A12	5:00	5:10	5:17	5:21	5:29	5:34
A12	5:20	5:30	5:37	5:41	5:49	5:54
A12	5:40	5:48	5:54	5:58	6:04	6:08
A12	6:00	6:08	6:14	6:18	6:24	6:28
A12	6:20	6:28	6:34	6:38	6:44	6:48
A12	6:40	6:48	6:54	6:58	7:04	7:08
A12	7:00	7:08	7:14	7:18	7:24	7:28
A12	7:20	7:28	7:34	7:38	7:44	7:48
A12	7:40	7:48	7:54	7:58	8:04	8:08
A12	8:00	8:08	8:14	8:18	8:24	8:28
A12	8:20	8:28	8:33	8:36	8:42	8:45
A12	8:40	8:48	8:53	8:56	9:02	9:05
A12	9:00	9:08	9:13	9:16	9:22	9:25
A12	9:30	9:38	9:43	9:46	9:52	9:55
A12	10:00	10:08	10:13	10:16	10:22	10:25
A12	10:30	10:38	10:43	10:46	10:52	10:55
A12	11:00	11:08	11:13	11:16	11:22	11:25
A12	11:30	11:38	11:43	11:46	11:51	11:54
After Midnight — Servicio después de la medianoche						
A12	12:00	12:08	12:13	12:16	12:21	12:24
A12	12:30	12:38	12:43	12:46	12:51	12:54
A12	1:00	1:08	1:13	1:16	1:21	1:24
A12	1:30	1:38	1:43	1:46	1:51	1:54

► Northbound To New Carrollton

Monday thru Friday — De Lunes a viernes

Route Number	Addison Rd.	Addison Rd. & Seat Pleasant Dr. (MLK Hwy.)	Martin Luther King Jr. Hwy. & Belle Haven Dr.	Matthew Henson Ave. & Barlowe Rd. (Palmer Park)	Glenarden Pkwy. & Martin Luther King Jr. Hwy. (Glenarden)	NEW CARROLL-TON
AM Service — Servicio matutino						
A12	4:55	4:59	5:03	5:06	5:13	5:21
A12	5:20	5:25	5:30	5:33	5:40	5:50
A12	5:40	5:45	5:50	5:53	6:00	6:10
A12	6:00	6:05	6:10	6:13	6:20	6:30
A12	6:20	6:27	6:32	6:35	6:42	6:52
A12	6:40	6:47	6:52	6:55	7:02	7:12
A12	7:00	7:07	7:12	7:15	7:22	7:32
A12	7:20	7:26	7:31	7:34	7:41	7:52
A12	7:40	7:46	7:51	7:54	8:01	8:12
A12	8:00	8:06	8:11	8:14	8:21	8:32
A12	8:20	8:26	8:32	8:35	8:42	8:51
A12	8:40	8:46	8:52	8:55	9:02	9:11
A12	9:00	9:06	9:12	9:15	9:22	9:31
A12	9:20	9:26	9:32	9:35	9:42	9:51
A12	9:40	9:46	9:52	9:55	10:02	10:11
A12	10:00	10:06	10:12	10:15	10:22	10:31
A12	10:20	10:26	10:32	10:35	10:42	10:51
A12	10:40	10:46	10:52	10:55	11:02	11:11
A12	11:00	11:06	11:12	11:15	11:22	11:31
A12	11:20	11:26	11:32	11:35	11:42	11:51
A12	11:40	11:46	11:52	11:55	12:02	12:11
PM Service — Servicio vespertino						
A12	12:00	12:06	12:12	12:15	12:22	12:31
A12	12:20	12:26	12:32	12:35	12:42	12:51
A12	12:40	12:46	12:52	12:55	1:02	1:11
A12	1:00	1:06	1:12	1:15	1:22	1:31
A12	1:20	1:26	1:32	1:35	1:42	1:51
A12	1:40	1:46	1:52	1:55	2:02	2:11
A12	2:00	2:06	2:12	2:15	2:22	2:31
A12	2:20	2:27	2:34	2:37	2:45	2:55
A12	2:40	2:47	2:54	2:57	3:05	3:15
A12	3:00	3:07	3:14	3:17	3:25	3:35
A12	3:20	3:27	3:34	3:37	3:45	3:55
A12	3:40	3:47	3:54	3:58	4:08	4:18
A12	4:00	4:07	4:14	4:18	4:28	4:38
A12	4:20	4:27	4:34	4:38	4:48	4:58
A12	4:40	4:49	4:56	5:00	5:09	5:18
A12	5:00	5:09	5:16	5:20	5:29	5:38
A12	5:20	5:29	5:36	5:40	5:49	5:58
A12	5:40	5:49	5:56	6:00	6:09	6:18
A12	6:00	6:09	6:16	6:20	6:29	6:38
A12	6:20	6:28	6:35	6:39	6:46	6:55
A12	6:40	6:48	6:55	6:59	7:06	7:15
A12	7:00	7:08	7:15	7:19	7:26	7:35
A12	7:20	7:27	7:33	7:36	7:43	7:51
A12	7:40	7:47	7:53	7:56	8:03	8:11
A12	8:00	8:07	8:13	8:16	8:23	8:31
A12	8:20	8:27	8:33	8:36	8:43	8:51
A12	8:40	8:47	8:53	8:56	9:03	9:11
A12	9:00	9:07	9:13	9:16	9:23	9:31
A12	9:35	9:42	9:48	9:51	9:58	10:06
A12	10:05	10:12	10:18	10:21	10:28	10:36
A12	10:35	10:41	10:46	10:49	10:56	11:04
A12	11:05	11:11	11:16	11:19	11:26	11:34
A12	11:35	11:41	11:46	11:49	11:56	12:04
After Midnight — Servicio después de la medianoche						
A12	12:05	12:11	12:16	12:19	12:26	12:34
A12	12:35	12:41	12:46	12:49	12:56	1:04
A12	1:05	1:11	1:16	1:19	1:26	1:34
A12	1:35	1:41	1:45	1:48	1:54	2:02

A12

Martin Luther King Jr. Highway Line

Effective Sunday, June 16, 2024

A partir del domingo, 16 de junio de 2024

Southbound To Addison Road station

Saturday — Sábados

Route Number	New Carrollton	Glenarden Pkwy. & Martin Luther King Jr. Hwy. (Glenarden)	Barlowe Rd. & Matthew Henson Ave. (Palmer Park)	Martin Luther King Jr. Hwy. & Columbia Park Rd.	Addison Rd. & James Farmer Way (MLK Hwy.)	ADDISON RD.
AM Service — Servicio matutino						
A12	6:00	6:07	6:12	6:15	6:22	6:25
A12	6:30	6:38	6:43	6:46	6:52	6:55
A12	7:00	7:08	7:13	7:16	7:22	7:25
A12	7:20	7:28	7:33	7:36	7:42	7:45
A12	7:40	7:48	7:53	7:56	8:02	8:05
A12	8:00	8:08	8:13	8:16	8:22	8:25
A12	8:20	8:28	8:34	8:38	8:44	8:48
A12	8:40	8:48	8:54	8:58	9:04	9:08
A12	9:00	9:08	9:14	9:18	9:24	9:28
A12	9:20	9:28	9:34	9:38	9:44	9:48
A12	9:40	9:48	9:54	9:58	10:04	10:08
A12	10:00	10:08	10:14	10:18	10:24	10:28
A12	10:20	10:28	10:34	10:38	10:44	10:48
A12	10:40	10:48	10:54	10:58	11:04	11:08
A12	11:00	11:08	11:14	11:18	11:24	11:28
A12	11:20	11:28	11:34	11:38	11:44	11:48
A12	11:40	11:48	11:54	11:58	12:04	12:08
PM Service — Servicio vespertino						
A12	12:00	12:08	12:14	12:18	12:24	12:28
A12	12:20	12:28	12:34	12:38	12:45	12:52
A12	12:40	12:48	12:54	12:58	1:05	1:12
A12	1:00	1:08	1:14	1:18	1:25	1:32
A12	1:20	1:28	1:34	1:38	1:45	1:52
A12	1:40	1:48	1:54	1:58	2:05	2:12
A12	2:00	2:08	2:14	2:18	2:25	2:32
A12	2:20	2:28	2:34	2:38	2:45	2:52
A12	2:40	2:48	2:54	2:58	3:05	3:12
A12	3:00	3:08	3:14	3:18	3:25	3:32
A12	3:20	3:28	3:34	3:38	3:45	3:52
A12	3:40	3:48	3:54	3:58	4:05	4:12
A12	4:00	4:08	4:14	4:18	4:25	4:32
A12	4:20	4:28	4:34	4:38	4:45	4:52
A12	4:40	4:48	4:54	4:58	5:05	5:12
A12	5:00	5:08	5:14	5:18	5:25	5:32
A12	5:20	5:28	5:34	5:38	5:45	5:52
A12	5:40	5:48	5:54	5:58	6:05	6:12
A12	6:00	6:08	6:14	6:18	6:25	6:32
A12	6:20	6:28	6:34	6:38	6:45	6:52
A12	6:40	6:48	6:54	6:58	7:05	7:12
A12	7:00	7:08	7:14	7:18	7:25	7:32
A12	7:20	7:28	7:34	7:38	7:45	7:52
A12	7:40	7:48	7:54	7:58	8:05	8:12
A12	8:00	8:06	8:12	8:16	8:22	8:25
A12	8:20	8:26	8:32	8:36	8:42	8:45
A12	8:40	8:46	8:52	8:56	9:02	9:05
A12	9:00	9:06	9:12	9:16	9:22	9:25
A12	10:00	10:06	10:12	10:16	10:22	10:25
A12	11:00	11:06	11:11	11:15	11:21	11:24
After Midnight — Servicio después de la medianoche						
A12	12:00	12:06	12:11	12:15	12:21	12:24
A12	1:00	1:06	1:11	1:15	1:21	1:24

Northbound To New Carrollton

Saturday — Sábados

Route Number	Addison Rd.	Addison Rd. & Seat Pleasant Dr. (MLK Hwy.)	Martin Luther King Jr. Hwy. & Belle Haven Dr.	Matthew Henson Ave. & Barlowe Rd. (Palmer Park)	Glenarden Pkwy. & Martin Luther King Jr. Hwy. (Glenarden)	NEW CARROLL-TON
AM Service — Servicio matutino						
A12	5:50	5:55	6:00	6:03	6:09	6:18
A12	6:30	6:35	6:40	6:43	6:49	6:58
A12	7:00	7:05	7:10	7:13	7:19	7:28
A12	7:20	7:25	7:30	7:33	7:39	7:48
A12	7:40	7:45	7:50	7:53	7:59	8:08
A12	8:00	8:07	8:13	8:16	8:23	8:32
A12	8:20	8:27	8:33	8:36	8:43	8:52
A12	8:40	8:47	8:53	8:56	9:03	9:12
A12	9:00	9:07	9:13	9:16	9:23	9:32
A12	9:20	9:27	9:33	9:36	9:43	9:52
A12	9:40	9:47	9:53	9:56	10:03	10:12
A12	10:00	10:07	10:13	10:16	10:23	10:32
A12	10:20	10:27	10:33	10:36	10:43	10:52
A12	10:40	10:47	10:53	10:56	11:03	11:12
A12	11:00	11:07	11:13	11:16	11:23	11:32
A12	11:20	11:27	11:33	11:36	11:43	11:52
A12	11:40	11:47	11:53	11:56	12:03	12:12
PM Service — Servicio vespertino						
A12	12:00	12:07	12:13	12:16	12:23	12:32
A12	12:20	12:27	12:33	12:36	12:43	12:52
A12	12:40	12:47	12:53	12:56	1:03	1:12
A12	1:00	1:07	1:13	1:16	1:23	1:32
A12	1:20	1:27	1:33	1:36	1:43	1:52
A12	1:40	1:47	1:53	1:56	2:03	2:12
A12	2:00	2:07	2:13	2:16	2:23	2:32
A12	2:20	2:27	2:33	2:36	2:43	2:52
A12	2:40	2:47	2:53	2:56	3:03	3:12
A12	3:00	3:07	3:13	3:16	3:23	3:32
A12	3:20	3:27	3:33	3:36	3:43	3:52
A12	3:40	3:47	3:53	3:56	4:03	4:12
A12	4:00	4:07	4:13	4:16	4:23	4:32
A12	4:20	4:27	4:33	4:36	4:43	4:52
A12	4:40	4:47	4:53	4:56	5:03	5:12
A12	5:00	5:07	5:13	5:16	5:23	5:32
A12	5:20	5:27	5:33	5:36	5:43	5:52
A12	5:40	5:47	5:53	5:56	6:03	6:12
A12	6:00	6:07	6:13	6:16	6:23	6:32
A12	6:20	6:27	6:33	6:36	6:43	6:52
A12	6:40	6:47	6:53	6:56	7:03	7:12
A12	7:00	7:07	7:13	7:16	7:23	7:32
A12	7:20	7:27	7:33	7:36	7:43	7:52
A12	7:40	7:47	7:53	7:56	8:03	8:12
A12	8:00	8:07	8:13	8:16	8:23	8:32
A12	8:20	8:27	8:33	8:36	8:43	8:52
A12	8:40	8:47	8:53	8:56	9:03	9:12
A12	9:00	9:06	9:11	9:14	9:21	9:29
A12	9:35	9:41	9:46	9:49	9:56	10:04
A12	10:35	10:41	10:46	10:49	10:56	11:04
A12	11:35	11:41	11:46	11:49	11:56	12:04
After Midnight — Servicio después de la medianoche						
A12	12:35	12:41	12:46	12:49	12:56	1:04
A12	1:35	1:41	1:46	1:49	1:56	2:04

On five Federal holidays, Juneteenth, Columbus Day, Veterans' Day, Martin Luther King, Jr. Day, and Presidents' Day, the Saturday schedule will be in effect.

Metrobus proveerá servicio con horario de sábado durante los cinco días festivos de Juneteenth, Columbus Day, Veterans Day, Martin Luther King Jr. Day, y Presidents' Day.

A12
Martin Luther King Jr. Highway Line

Effective Sunday, June 16, 2024
A partir del domingo, 16 de junio de 2024

► Southbound To Capitol Heights station

Sunday — Domingos

Route Number	New Carrollton	Glenarden Pkwy. & Martin Luther King Jr. Hwy. (Glenarden)	Barlowe Rd. & Matthew Henson Ave. (Palmer Park)	Martin Luther King Jr. Hwy. & Columbia Park Rd.	Addison Rd. & James Farmer Way (MLK Hwy.)	Addison Rd.	CAPITOL HEIGHTS
AM Service — Servicio matutino							
A12	6:00	6:08	6:13	6:17	6:24	6:29	6:34
A12	7:00	7:08	7:13	7:17	7:24	7:29	7:34
A12	7:20	7:28	7:33	7:37	7:44	7:49	7:54
A12	7:40	7:48	7:53	7:57	8:04	8:09	8:14
A12	8:00	8:08	8:14	8:18	8:25	8:31	8:36
A12	8:20	8:28	8:34	8:38	8:45	8:51	8:56
A12	8:40	8:48	8:54	8:58	9:05	9:11	9:16
A12	9:00	9:08	9:14	9:18	9:25	9:31	9:36
A12	9:20	9:28	9:34	9:38	9:45	9:51	9:56
A12	9:40	9:48	9:54	9:58	10:05	10:11	10:16
A12	10:00	10:08	10:14	10:18	10:25	10:31	10:36
A12	10:20	10:28	10:34	10:38	10:45	10:51	10:56
A12	10:40	10:48	10:54	10:58	11:05	11:11	11:16
A12	11:00	11:08	11:14	11:18	11:25	11:31	11:36
A12	11:20	11:28	11:34	11:38	11:45	11:51	11:56
A12	11:40	11:48	11:54	11:58	12:05	12:11	12:16
PM Service — Servicio vespertino							
A12	12:00	12:08	12:14	12:18	12:25	12:31	12:36
A12	12:20	12:28	12:34	12:38	12:45	12:51	12:56
A12	12:40	12:48	12:54	12:58	1:05	1:11	1:16
A12	1:00	1:08	1:14	1:18	1:25	1:31	1:36
A12	1:20	1:28	1:34	1:38	1:45	1:51	1:56
A12	1:40	1:48	1:54	1:58	2:05	2:11	2:16
A12	2:00	2:08	2:14	2:18	2:25	2:31	2:36
A12	2:20	2:28	2:34	2:38	2:45	2:51	2:56
A12	2:40	2:48	2:54	2:58	3:05	3:11	3:16
A12	3:00	3:08	3:14	3:18	3:25	3:31	3:36
A12	3:20	3:28	3:34	3:38	3:45	3:51	3:56
A12	3:40	3:48	3:54	3:58	4:05	4:11	4:16
A12	4:00	4:08	4:14	4:18	4:25	4:31	4:36
A12	4:20	4:28	4:34	4:38	4:45	4:51	4:56
A12	4:40	4:48	4:54	4:58	5:05	5:11	5:16
A12	5:00	5:08	5:14	5:18	5:25	5:31	5:36
A12	5:20	5:28	5:34	5:38	5:44	5:49	5:54
A12	5:40	5:48	5:54	5:58	6:04	6:09	6:14
A12	6:00	6:08	6:14	6:18	6:24	6:29	6:34
A12	6:20	6:28	6:34	6:38	6:44	6:49	6:54
A12	6:40	6:48	6:54	6:58	7:04	7:09	7:14
A12	7:00	7:08	7:14	7:18	7:24	7:29	7:34
A12	7:20	7:28	7:34	7:38	7:44	7:49	7:54
A12	7:40	7:48	7:54	7:58	8:04	8:09	8:14
A12	8:00	8:06	8:11	8:14	8:20	8:25	8:29
A12	8:20	8:26	8:31	8:34	8:40	8:45	8:49
A12	8:40	8:46	8:51	8:54	9:00	9:05	9:09
A12	9:00	9:06	9:11	9:14	9:20	9:25	9:29
A12	10:00	10:06	10:11	10:14	10:20	10:25	10:29
A12	11:00	11:06	11:11	11:14	11:20	11:25	11:29
After Midnight — Servicio después de la medianoche							
A12	12:00	12:06	12:11	12:14	12:20	12:25	12:29
A12	1:00	1:06	1:11	1:14	1:20	1:25	1:29

A12
Martin Luther King Jr. Highway Line

Effective Sunday, June 16, 2024

A partir del domingo, 16 de junio de 2024

Northbound To New Carrollton

Sunday — Domingos

Route Number	Capitol Heights M	Addison Rd. M	Addison Rd. & Seat Pleasant Dr. (MLK Hwy.)	Martin Luther King Jr. Hwy. & Belle Haven Dr.	Matthew Henson Ave. & Barlowe Rd. (Palmer Park)	Glenarden Pkwy. & Martin Luther King Jr. Hwy. (Glenarden)	NEW CARROLLTON M
AM Service — Servicio matutino							
A12	6:50	6:55	7:00	7:05	7:08	7:15	7:24
A12	7:15	7:20	7:25	7:30	7:33	7:40	7:49
A12	7:35	7:40	7:45	7:50	7:53	8:00	8:09
A12	7:55	8:00	8:05	8:10	8:13	8:20	8:29
A12	8:15	8:20	8:25	8:30	8:33	8:40	8:49
A12	8:35	8:40	8:45	8:50	8:53	9:00	9:09
A12	8:55	9:00	9:05	9:10	9:13	9:20	9:29
A12	9:15	9:20	9:25	9:30	9:33	9:40	9:49
A12	9:35	9:40	9:45	9:50	9:53	10:00	10:09
A12	9:55	10:00	10:05	10:10	10:13	10:20	10:29
A12	10:15	10:20	10:25	10:30	10:33	10:40	10:49
A12	10:35	10:40	10:45	10:50	10:53	11:00	11:09
A12	10:55	11:00	11:05	11:10	11:13	11:20	11:29
A12	11:15	11:20	11:25	11:30	11:33	11:40	11:49
A12	11:35	11:40	11:45	11:50	11:53	12:00	12:09
A12	11:55	12:00	12:05	12:10	12:13	12:20	12:29
PM Service — Servicio vespertino							
A12	12:15	12:20	12:26	12:32	12:35	12:41	12:50
A12	12:35	12:40	12:46	12:52	12:55	1:01	1:10
A12	12:55	1:00	1:06	1:12	1:15	1:21	1:30
A12	1:15	1:20	1:26	1:32	1:35	1:41	1:50
A12	1:35	1:40	1:46	1:52	1:55	2:01	2:10
A12	1:55	2:00	2:06	2:12	2:15	2:21	2:30
A12	2:15	2:20	2:26	2:32	2:35	2:41	2:50
A12	2:35	2:40	2:46	2:52	2:55	3:01	3:10
A12	2:55	3:00	3:06	3:12	3:15	3:21	3:30
A12	3:15	3:20	3:26	3:32	3:35	3:41	3:50
A12	3:35	3:40	3:46	3:52	3:55	4:01	4:10
A12	3:55	4:00	4:06	4:12	4:15	4:21	4:30
A12	4:15	4:20	4:26	4:31	4:34	4:41	4:49
A12	4:35	4:40	4:46	4:51	4:54	5:01	5:09
A12	4:55	5:00	5:06	5:11	5:14	5:21	5:29
A12	5:15	5:20	5:26	5:31	5:34	5:41	5:49
A12	5:35	5:40	5:46	5:51	5:54	6:01	6:09
A12	5:55	6:00	6:06	6:11	6:14	6:21	6:29
A12	6:15	6:20	6:26	6:31	6:34	6:41	6:49
A12	6:35	6:40	6:46	6:51	6:54	7:01	7:09
A12	6:55	7:00	7:06	7:11	7:14	7:21	7:29
A12	7:15	7:20	7:26	7:31	7:34	7:41	7:49
A12	7:35	7:40	7:46	7:51	7:54	8:01	8:09
A12	7:55	8:00	8:06	8:11	8:14	8:21	8:29
A12	8:15	8:20	8:25	8:30	8:33	8:39	8:47
A12	8:35	8:40	8:45	8:50	8:53	8:59	9:07
A12	8:55	9:00	9:05	9:10	9:13	9:19	9:27
A12	9:35	9:40	9:45	9:50	9:53	9:59	10:07
A12	10:35	10:40	10:45	10:50	10:53	10:59	11:07
A12	11:35	11:40	11:45	11:50	11:53	11:59	12:07
After Midnight — Servicio después de la medianoche							
A12	12:35	12:40	12:45	12:50	12:53	12:59	1:07
A12	1:35	1:40	1:45	1:50	1:53	1:59	2:07

How to use this timetable

- Use the map to find the stops closest to where you will get on and off the bus.
- Select the schedule (Weekday, Saturday, Sunday) for when you will travel. Along the top of the schedule, find the stop at or nearest the point where you will get on the bus. Follow that column down to the time you want to leave.
- Use the same method to find the times the bus is scheduled to arrive at the stop where you will get off the bus.
- If the bus stop is not listed, use the time shown for the bus stop before it as the time to wait at the stop.
- The end-of-the-line or last stop is listed in ALL CAPS on the schedule.

Cómo Usar este Horario

- Use este mapa para localizar las paradas más cercanas a donde se subirá y bajará del autobús.
- Seleccione el horario (Entre semana, sábado, domingo) de cuando viajará. A lo largo de la parte superior del horario, localice la parada o el punto más cercano a la parada en la que se subirá al autobús. Siga esa columna hacia abajo hasta la hora en la que desee salir.
- Utilice el mismo método para localizar las horas en que el autobús está programado para llegar a la parada en donde desea bajarse del autobús.
- Si la parada del autobús no está listada use la hora que se muestra en la parada anterior como la hora de espera en la parada.
- El final de la ruta o la última parada del autobús aparece en letras MAYÚSCULAS en el horario.

English-Español Effective 12-17-23

A31,32,33

Minnesota Ave-Anacostia Line

metrobus ♿

Serves these locations-
Brinda servicio a estas ubicaciones

- Academies at Anacostia
  (formerly Anacostia High School)
- Minnesota Avenue
- Minnesota Ave station
- Good Hope Road
- Southern Ave station
- Morris Road
- Anacostia station

www.wmata.com
Information Anytime 202-637-7000 TTY 202-962-2033

Washington
Metropolitan Area
Transit Authority

A District of Columbia,
Maryland and Virginia
Transit Partnership

A31,32,33

Minnesota Ave-Anacostia Line

Effective Sunday, December 17, 2023

A partir del domingo, 17 de deciembre de 2023

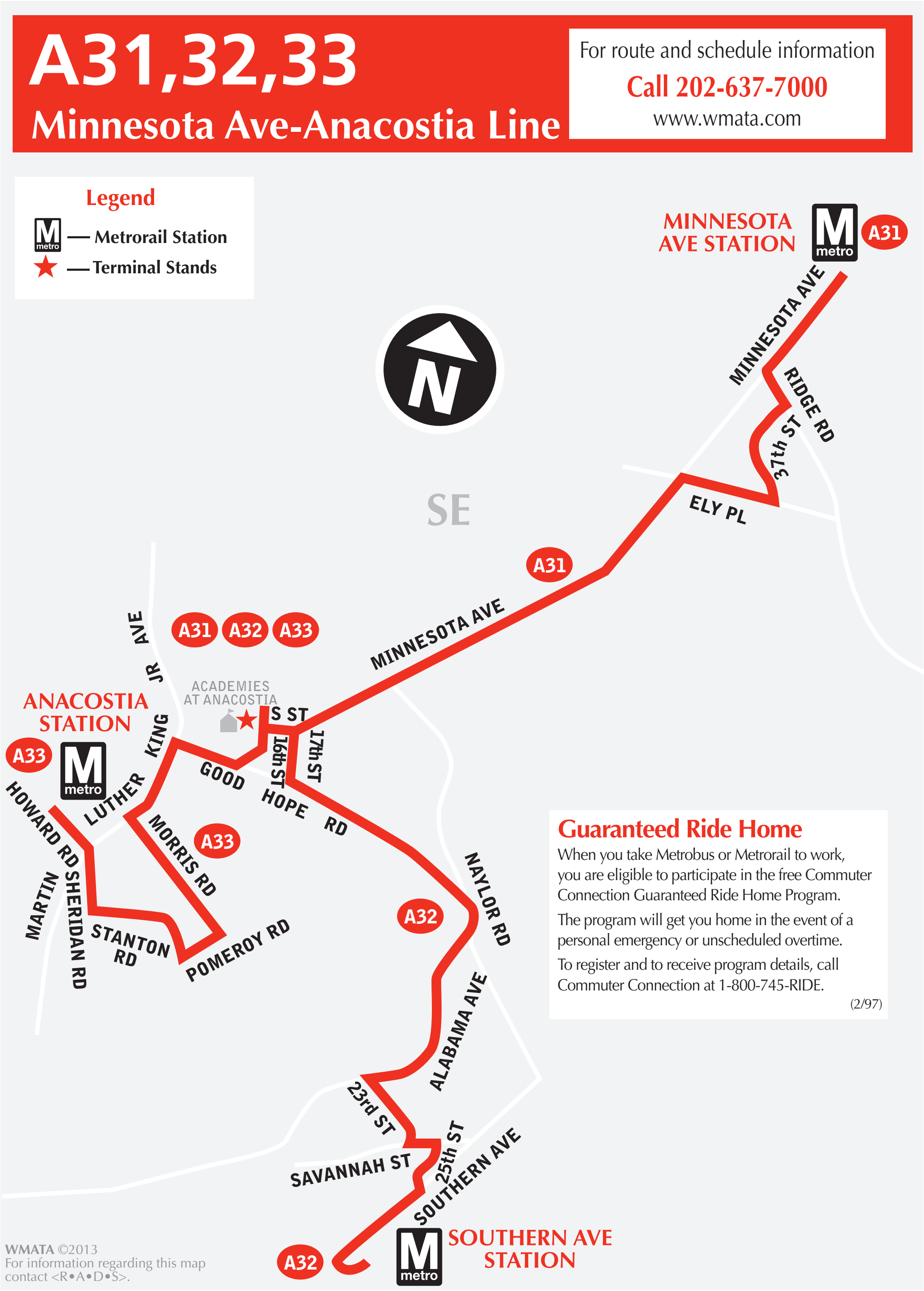

A31,32,33

Minnesota Ave-Anacostia Line

For route and schedule information

Call 202-637-7000

www.wmata.com

Legend

M metro — Metrorail Station

★ — Terminal Stands

Guaranteed Ride Home

When you take Metrobus or Metrorail to work, you are eligible to participate in the free Commuter Connection Guaranteed Ride Home Program.

The program will get you home in the event of a personal emergency or unscheduled overtime.

To register and to receive program details, call Commuter Connection at 1-800-745-RIDE.

(2/97)

MINNESOTA AVE STATION
A31
MINNESOTA AVE
RIDGE RD
37th ST
ELY PL
SE
N
A31
MINNESOTA AVE
A31
A32
A33
JR AVE
KING
LUTHER
MARTIN
ACADEMIES AT ANACOSTIA
S ST
16th ST
17th ST
GOOD
HOPE RD
ANACOSTIA STATION
A33
HOWARD RD
SHERIDAN RD
MORRIS RD
A33
STANTON RD
POMEROY RD
A32
NAYLOR RD
ALABAMA AVE
23rd ST
SAVANNAH ST
25th ST
SOUTHERN AVE
SOUTHERN AVE STATION
A32
metro

WMATA ©2013

For information regarding this map contact <R•A•D•S>.

A31,32,33

Minnesota Ave-Anacostia Line

Effective Sunday, December 17, 2023

A partir del domingo, 17 de deciembre de 2023

Northbound To Minnesota Ave station

Monday thru Friday — Lunes a viernes

Route Number	Anacostia High School	Minnesota Ave Station M
PM Service — Servicio vespertino		
● **A31**	3:22	3:42

Southbound To Anacostia and Southern Ave stations

Monday thru Friday — Lunes a viernes

Route Number	Anacostia High School	Southern Ave Station M	Anacostia Station M
PM Service — Servicio vespertino			
● **A33**	3:22	-	3:38
● **A32**	3:22	3:41	-

● — *Trip operates only when public school is open.*
El recorrido se realiza solamente cuando están abiertas las escuelas públicas.

How to use this timetable

- ➤ Use the map to find the stops closest to where you will get on and off the bus.
- ➤ Select the schedule (Weekday, Saturday, Sunday) for when you will travel. Along the top of the schedule, find the stop at or nearest the point where you will get on the bus. Follow that column down to the time you want to leave.
- ➤ Use the same method to find the times the bus is scheduled to arrive at the stop where you will get off the bus.
- ➤ If the bus stop is not listed, use the time shown for the bus stop before it as the time to wait at the stop.
- ➤ The end-of-the-line or last stop is listed in ALL CAPS on the schedule.

Cómo Usar este Horario

- ➤ Use este mapa para localizar las paradas más cercanas a donde se subirá y bajará del autobús.
- ➤ Seleccione el horario (Entre semana, sábado, domingo) de cuando viajará. A lo largo de la parte superior del horario, localice la parada o el punto más cercano a la parada en la que se subirá al autobús. Siga esa columna hacia abajo hasta la hora en la que desee salir.
- ➤ Utilice el mismo método para localizar las horas en que el autobús está programado para llegar a la parada en donde desea bajarse del autobús.
- ➤ Si la parada del autobús no está listada use la hora que se muestra en la parada anterior como la hora de espera en la parada.
- ➤ El final de la ruta o la última parada del autobús aparece en letras MAYÚSCULAS en el horario.

Washington
Metropolitan Area
Transit Authority

A District of Columbia,
Maryland and Virginia
Transit Partnership

English-Español **Effective 6-16-24**

B2

Bladensburg Road-Anacostia Line

metrobus

Serves these locations-Brinda servicio
a estas ubicaciones

- ● **Mount Rainier terminal**
- ● **Hechinger Mall**
- ● **Stadium-Armory station**
- ● **Hill East/D.C. General Campus**
- ● **15th St. and Pensylvania Ave. S.E.**
- ● **Potomac Ave station**
- ● **Frederick Douglass National Historic Site**
- ● **Anacostia station**

4712
metrobus
METROBUS

www.wmata.com
Information Anytime 202-637-7000 TTY 202-962-2033

B2
Bladensburg Road-Anacostia Line

Effective Sunday, June 16, 2024
A partir del domingo, 16 de junio de 2024

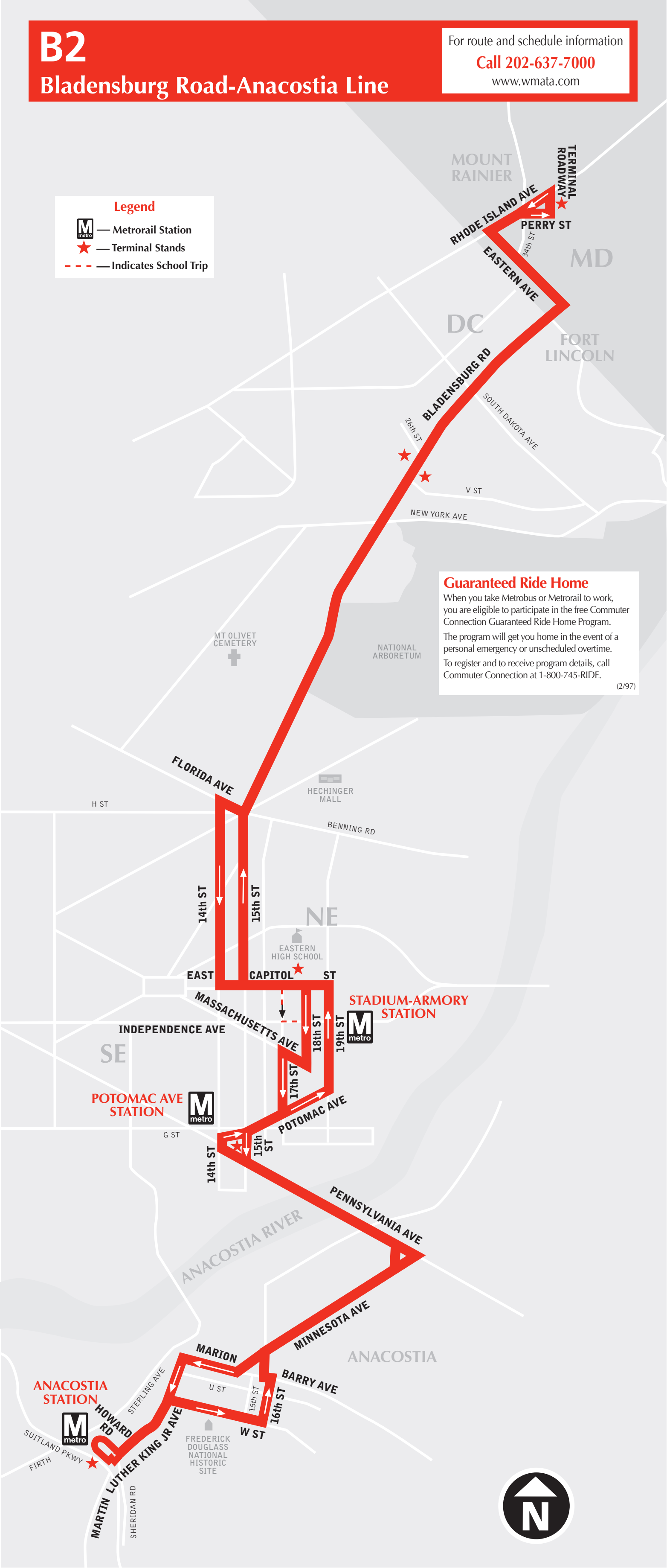
B2
Bladensburg Road-Anacostia Line
For route and schedule information
Call 202-637-7000
www.wmata.com
Legend
M metro — Metrorail Station
★ — Terminal Stands
- - - — Indicates School Trip
MOUNT RAINIER
TERMINAL ROADWAY
RHODE ISLAND AVE
PERRY ST
34th ST
MD
EASTERN AVE
DC
FORT LINCOLN
BLADENSBURG RD
SOUTH DAKOTA AVE
26th ST
V ST
NEW YORK AVE
MT OLIVET CEMETERY
NATIONAL ARBORETUM
FLORIDA AVE
HECHINGER MALL
H ST
BENNING RD
14th ST
15th ST
NE
EASTERN HIGH SCHOOL
EAST
CAPITOL
ST
STADIUM-ARMORY STATION
MASSACHUSETTS AVE
INDEPENDENCE AVE
18th ST
19th ST
SE
17th ST
POTOMAC AVE STATION
POTOMAC AVE
G ST
14th ST
15th ST
PENNSYLVANIA AVE
ANACOSTIA RIVER
MINNESOTA AVE
ANACOSTIA
MARION
BARRY AVE
U ST
15th ST
16th ST
W ST
STERLING AVE
ANACOSTIA STATION
HOWARD RD
SUITLAND PKWY
FIRTH
MARTIN LUTHER KING JR AVE
SHERIDAN RD
FREDERICK DOUGLASS NATIONAL HISTORIC SITE
N

Guaranteed Ride Home

When you take Metrobus or Metrorail to work, you are eligible to participate in the free Commuter Connection Guaranteed Ride Home Program.

The program will get you home in the event of a personal emergency or unscheduled overtime.

To register and to receive program details, call Commuter Connection at 1-800-745-RIDE.

(2/97)

B2

Bladensburg Road-Anacostia Line

Effective Sunday, June 16, 2024

A partir del domingo, 16 de junio de 2024

► Southbound To Anacostia station

Monday thru Friday — De Lunes a viernes

Route Number	Rhode Island Ave. & 34th St. (Mount Rainier Terminal)	Bladensburg Rd. & 26th St. NE	Bladensburg Rd. & H St. NE (Florida Ave. & Benning Rd.)	18th & East Capitol Sts. SE *	Eastern High School	15th St. & Pennsylvania Ave. SE ■	M.L. King Jr. Ave. & U St. SE	ANACOSTIA M
AM Service — Servicio matutin								
B2	1:42	1:50	2:00	2:05	-	2:10	2:19	2:21
B2	2:02	2:10	2:20	2:25	-	2:30	2:39	2:41
B2	2:22	2:30	2:40	2:45	-	2:50	2:59	3:01
B2	2:42	2:50	3:00	3:05	-	3:10	3:19	3:21
B2	3:02	3:10	3:20	3:25	-	3:30	3:39	3:41
B2	3:22	3:30	3:40	3:45	-	3:50	3:59	4:01
B2	3:42	3:50	4:00	4:05	-	4:10	4:19	4:21
B2	4:02	4:10	4:20	4:25	-	4:30	4:39	4:41
B2	4:22	4:30	4:40	4:45	-	4:50	4:59	5:01
B2	4:42	4:50	5:00	5:05	-	5:10	5:19	5:21
B2	4:57	5:05	5:15	5:20	-	5:25	5:34	5:36
B2	5:09	5:17	5:28	5:33	-	5:39	5:48	5:51
B2	5:24	5:32	5:43	5:48	-	5:54	6:03	6:06
B2	5:39	5:47	5:58	6:03	-	6:09	6:18	6:21
B2	5:49	5:57	6:08	6:13	-	6:19	6:28	6:31
B2	5:59	6:07	6:18	6:23	-	6:29	6:38	6:41
B2	6:09	6:17	6:28	6:33	-	6:39	6:48	6:51
B2	6:19	6:27	6:38	6:43	-	6:49	6:58	7:01
B2	6:21	6:30	6:43	6:49	-	6:55	7:07	7:11
B2	6:31	6:40	6:53	6:59	-	7:05	7:17	7:21
B2	6:33	6:42	6:59	7:06	-	7:12	7:26	7:31
B2	6:43	6:52	7:09	7:16	-	7:22	7:36	7:41
B2	6:53	7:02	7:19	7:26	-	7:32	7:46	7:51
B2	7:04	7:13	7:30	7:37	-	7:43	7:57	8:02
B2	7:16	7:25	7:42	7:49	-	7:55	8:09	8:14
B2	7:28	7:37	7:54	8:01	-	8:07	8:21	8:26
B2	7:40	7:49	8:06	8:13	-	8:19	8:33	8:38
B2	7:45	7:56	8:18	8:26	-	8:32	8:45	8:49
B2	7:57	8:08	8:30	8:38	-	8:44	8:57	9:01
B2	8:09	8:20	8:42	8:50	-	8:56	9:09	9:13
B2	8:21	8:32	8:54	9:02	-	9:08	9:21	9:25
B2	8:33	8:44	9:06	9:14	-	9:20	9:33	9:37
B2	8:44	8:56	9:15	9:22	-	9:28	9:40	9:43
B2	8:59	9:08	9:22	9:29	-	9:36	9:49	9:54
B2	9:11	9:20	9:34	9:41	-	9:48	10:01	10:06
B2	9:23	9:32	9:46	9:53	-	10:00	10:13	10:18
B2	9:35	9:44	9:58	10:05	-	10:12	10:25	10:30
B2	9:47	9:56	10:10	10:17	-	10:24	10:37	10:42
B2	9:59	10:08	10:22	10:29	-	10:36	10:49	10:54
B2	10:11	10:20	10:34	10:41	-	10:48	11:01	11:06
B2	10:23	10:32	10:46	10:53	-	11:00	11:13	11:18
B2	10:35	10:44	10:58	11:05	-	11:12	11:25	11:30
B2	10:47	10:56	11:10	11:17	-	11:24	11:37	11:42
B2	10:59	11:08	11:22	11:29	-	11:36	11:49	11:54
B2	11:11	11:20	11:34	11:41	-	11:48	12:01	12:06
B2	11:23	11:32	11:46	11:53	-	12:00	12:13	12:18
B2	11:35	11:44	11:58	12:05	-	12:12	12:25	12:30
B2	11:47	11:56	12:10	12:17	-	12:24	12:37	12:42
B2	11:59	12:08	12:22	12:29	-	12:36	12:49	12:54
PM Service — Servicio vespertino								
B2	12:11	12:20	12:34	12:41	-	12:48	1:01	1:06
B2	12:23	12:32	12:46	12:53	-	1:00	1:13	1:18
B2	12:35	12:44	12:58	1:05	-	1:12	1:25	1:30
B2	12:47	12:56	1:10	1:17	-	1:24	1:37	1:42
B2	12:59	1:08	1:22	1:29	-	1:36	1:49	1:54
B2	1:11	1:20	1:34	1:41	-	1:48	2:01	2:06

► Southbound To Anacostia station

Monday thru Friday — De Lunes a viernes

Route Number	Rhode Island Ave. & 34th St. (Mount Rainier Terminal)	Bladensburg Rd. & 26th St. NE	Bladensburg Rd. & H St. NE (Florida Ave. & Benning Rd.)	18th & East Capitol Sts. SE *	Eastern High School	15th St. & Pennsylvania Ave. SE ■	M.L. King Jr. Ave. & U St. SE	ANACOSTIA M
PM Service — Servicio vespertino								
B2	1:23	1:32	1:46	1:53	-	2:00	2:13	2:18
B2	1:34	1:43	1:58	2:05	-	2:12	2:25	2:30
B2	1:46	1:55	2:10	2:17	-	2:24	2:37	2:42
B2	1:58	2:07	2:22	2:29	-	2:36	2:49	2:54
B2	2:10	2:19	2:34	2:41	-	2:48	3:01	3:06
B2	2:22	2:31	2:46	2:53	-	3:00	3:13	3:18
B2	2:34	2:43	2:58	3:05	-	3:12	3:25	3:30
B2	2:46	2:55	3:10	3:18	-	3:26	3:43	3:48
B2	2:58	3:07	3:22	3:30	-	3:38	3:55	4:00
B2	3:10	3:19	3:34	3:42	-	3:50	4:07	4:12
■ **B2**	-	-	-	-	3:40	3:45	3:57	4:01
B2	3:20	3:29	3:44	3:52	-	4:00	4:17	4:22
B2	3:30	3:39	3:54	4:02	-	4:10	4:27	4:32
B2	3:40	3:49	4:04	4:12	-	4:20	4:37	4:42
B2	3:50	3:59	4:14	4:22	-	4:30	4:47	4:52
B2	4:00	4:09	4:24	4:32	-	4:40	4:57	5:02
B2	4:10	4:19	4:34	4:42	-	4:50	5:07	5:12
B2	4:10	4:19	4:34	4:42	-	4:50	5:07	5:12
B2	4:20	4:29	4:44	4:52	-	5:00	5:17	5:22
B2	4:30	4:39	4:54	5:02	-	5:10	5:27	5:32
B2	4:40	4:48	5:03	5:10	-	5:18	5:34	5:38
B2	4:50	4:58	5:13	5:20	-	5:28	5:44	5:48
B2	5:00	5:08	5:23	5:30	-	5:38	5:54	5:58
B2	5:12	5:20	5:35	5:42	-	5:50	6:06	6:10
B2	5:24	5:32	5:47	5:54	-	6:02	6:18	6:22
B2	5:36	5:44	5:59	6:06	-	6:14	6:30	6:34
B2	5:48	5:56	6:11	6:18	-	6:26	6:42	6:46
B2	6:00	6:08	6:23	6:30	-	6:38	6:54	6:58
B2	6:12	6:20	6:35	6:42	-	6:50	7:06	7:10
B2	6:24	6:32	6:46	6:53	-	6:59	7:10	7:13
B2	6:36	6:44	6:58	7:05	-	7:11	7:22	7:25
B2	6:48	6:56	7:10	7:17	-	7:23	7:34	7:37
B2	7:00	7:08	7:22	7:29	-	7:35	7:46	7:49
B2	7:12	7:20	7:34	7:41	-	7:47	7:58	8:01
B2	7:24	7:32	7:46	7:53	-	7:59	8:10	8:13
B2	7:36	7:44	7:58	8:05	-	8:11	8:22	8:25
B2	7:48	7:56	8:10	8:17	-	8:23	8:34	8:37
B2	8:01	8:08	8:19	8:25	-	8:32	8:42	8:45
B2	8:13	8:20	8:31	8:37	-	8:44	8:54	8:57
B2	8:25	8:32	8:43	8:49	-	8:56	9:06	9:09
B2	8:41	8:48	8:59	9:05	-	9:12	9:22	9:25
B2	8:53	9:00	9:11	9:17	-	9:24	9:34	9:37
B2	9:05	9:12	9:23	9:29	-	9:36	9:46	9:49
B2	9:16	9:23	9:34	9:40	-	9:47	9:57	10:00
B2	9:32	9:39	9:50	9:56	-	10:03	10:13	10:16
B2	9:49	9:56	10:07	10:13	-	10:20	10:30	10:33
B2	10:07	10:14	10:25	10:31	-	10:38	10:48	10:51
B2	10:24	10:31	10:42	10:48	-	10:55	11:05	11:08
B2	10:43	10:50	11:01	11:07	-	11:14	11:24	11:27
B2	11:03	11:10	11:21	11:27	-	11:34	11:44	11:47
B2	11:23	11:30	11:41	11:47	-	11:54	12:04	12:07
B2	11:43	11:50	12:01	12:07	-	12:14	12:24	12:27
B2	12:04	12:10	12:19	12:24	-	12:29	12:37	12:40
B2	12:24	12:30	12:39	12:44	-	12:49	12:57	1:00
B2	12:44	12:50	12:59	1:04	-	1:09	1:17	1:20
B2	1:04	1:10	1:19	1:24	-	1:29	1:37	1:40
B2	1:24	1:30	1:39	1:44	-	1:49	1:57	2:00

* — *Stadium Armory Station is one block east of this point.*
La estación Potomac Ave está a una cuadra de este punto.

❐ — *Potomac Ave Station is one block west of this point.*
La estación Potomac Ave está a una cuadra de este punto.

■ — *Trip originates on north side of East Capitol St. in front of Eastern High School and operates only when public school is open.*
Los autobuses parten por el lado norte de la calle East Capitol St. al frente de la escuela Eastern High School y funcionan sólo cuando la escuela pública está abierta.

B2

Bladensburg Road-Anacostia Line

Effective Sunday, June 16, 2024

A partir del domingo, 16 de junio de 2024

Northbound To Mount Rainier

Monday thru Friday — De Lunes a viernes

Route Number	Anacostia	16th St. & Marion Barry Ave. SE	Pennsylvania & Potomac Aves. SE (Potomac Ave)	Stadium-Armory	15th St. & Benning Rd. NE	BLADENSBURG RD & V ST NE	Bladensburg Rd. & 26th St. NE	Rhode Island Ave. & 34th St. (MOUNT RAINIER)
AM Service — Servicio matutin								
B2	1:00	1:06	1:15	1:19	1:24	-	1:32	1:38
B2	1:20	1:26	1:35	1:39	1:44	-	1:52	1:58
B2	1:40	1:46	1:55	1:59	2:04	-	2:12	2:18
B2	2:00	2:06	2:15	2:19	2:24	-	2:32	2:38
B2	2:20	2:26	2:35	2:39	2:44	-	2:52	2:58
B2	2:40	2:46	2:55	2:59	3:04	-	3:12	3:18
B2	3:00	3:06	3:15	3:19	3:24	-	3:32	3:38
B2	3:20	3:26	3:35	3:39	3:44	-	3:52	3:58
B2	3:40	3:46	3:55	3:59	4:04	-	4:12	4:18
B2	4:00	4:06	4:15	4:19	4:24	-	4:32	4:38
B2	4:20	4:26	4:35	4:39	4:44	-	4:52	4:58
B2	4:40	4:46	4:55	4:59	5:04	-	5:12	5:18
B2	5:00	5:06	5:15	5:19	5:24	-	5:32	5:38
B2	5:15	5:21	5:30	5:34	5:39	-	5:47	5:53
B2	5:30	5:38	5:47	5:52	5:58	-	6:06	6:13
B2	5:45	5:53	6:02	6:07	6:13	-	6:21	6:28
B2	6:00	6:08	6:17	6:22	6:28	-	6:36	6:43
B2	6:15	6:23	6:33	6:38	6:44	-	6:53	7:01
B2	6:30	6:38	6:48	6:53	6:59	-	7:08	7:16
B2	6:40	6:49	7:01	7:06	7:13	-	7:23	7:32
B2	6:50	6:59	7:11	7:16	7:23	-	7:33	7:42
B2	7:00	7:09	7:21	7:26	7:33	-	7:43	7:52
B2/	7:07	7:16	7:28	7:33	7:40	7:50	-	-
B2	7:11	7:22	7:37	7:43	7:52	-	8:01	8:10
B2	7:20	7:31	7:46	7:52	8:01	-	8:10	8:19
B2/	7:25	7:36	7:51	7:57	8:06	8:15	-	-
B2	7:30	7:41	7:56	8:02	8:11	-	8:20	8:29
B2/	7:35	7:47	8:03	8:09	8:19	8:28	-	-
B2	7:40	7:52	8:08	8:14	8:24	-	8:33	8:42
B2/	7:45	7:57	8:13	8:19	8:29	8:38	-	-
B2	7:50	8:02	8:18	8:24	8:34	-	8:43	8:52
B2/	7:55	8:07	8:23	8:29	8:39	8:48	-	-
B2	8:00	8:12	8:28	8:34	8:44	-	8:53	9:02
B2/	8:06	8:18	8:34	8:40	8:50	8:59	-	-
B2	8:12	8:24	8:40	8:46	8:56	-	9:05	9:14
B2	8:18	8:30	8:42	8:48	8:57	-	9:06	9:14
B2	8:25	8:37	8:49	8:55	9:04	-	9:13	9:21
B2	8:32	8:44	8:56	9:02	9:11	-	9:20	9:28
B2	8:40	8:52	9:04	9:10	9:19	-	9:28	9:36
B2	8:50	9:02	9:14	9:20	9:29	-	9:38	9:46
B2	9:00	9:10	9:21	9:27	9:34	-	9:44	9:52
B2	9:10	9:20	9:31	9:37	9:44	-	9:54	10:02
B2	9:20	9:30	9:41	9:47	9:54	-	10:04	10:12
B2	9:30	9:40	9:51	9:57	10:04	-	10:14	10:22
B2	9:40	9:50	10:01	10:07	10:14	-	10:24	10:32
B2	9:52	10:02	10:13	10:19	10:26	-	10:36	10:44
B2	10:04	10:14	10:25	10:31	10:38	-	10:48	10:56
B2	10:16	10:26	10:37	10:43	10:50	-	11:00	11:08
B2	10:28	10:38	10:49	10:55	11:02	-	11:12	11:20
B2	10:38	10:48	10:59	11:05	11:12	-	11:22	11:30
B2	10:50	11:00	11:11	11:17	11:24	-	11:34	11:42
B2	11:02	11:12	11:23	11:29	11:36	-	11:46	11:54
B2	11:14	11:24	11:35	11:41	11:48	-	11:58	12:06
B2	11:26	11:36	11:47	11:53	12:00	-	12:10	12:18
B2	11:38	11:48	11:59	12:05	12:12	-	12:22	12:30
B2	11:50	12:00	12:11	12:17	12:24	-	12:34	12:42
PM Service — Servicio vespertino								
B2	12:02	12:12	12:23	12:29	12:36	-	12:46	12:54
B2	12:14	12:24	12:35	12:41	12:48	-	12:58	1:06
B2	12:26	12:36	12:47	12:53	1:00	-	1:10	1:18
B2	12:38	12:48	12:59	1:05	1:12	-	1:22	1:30

Northbound To Mount Rainier

Monday thru Friday — De Lunes a viernes

Route Number	Anacostia	16th St. & Marion Barry Ave. SE	Pennsylvania & Potomac Aves. SE (Potomac Ave)	Stadium-Armory	15th St. & Benning Rd. NE	BLADENSBURG RD & V ST NE	Bladensburg Rd. & 26th St. NE	Rhode Island Ave. & 34th St. (MOUNT RAINIER)
PM Service — Servicio vespertino								
B2	12:46	12:56	1:07	1:13	1:21	-	1:32	1:41
B2	12:58	1:08	1:19	1:25	1:33	-	1:44	1:53
B2	1:10	1:20	1:31	1:37	1:44	-	1:54	2:02
B2	1:18	1:28	1:39	1:45	1:53	-	2:04	2:13
B2	1:30	1:40	1:51	1:57	2:05	-	2:16	2:25
B2	1:42	1:52	2:03	2:09	2:17	-	2:28	2:37
B2	1:50	2:01	2:13	2:19	2:28	-	2:44	2:53
B2	2:02	2:13	2:25	2:31	2:40	-	2:56	3:05
B2	2:14	2:25	2:37	2:43	2:52	-	3:08	3:17
B2	2:26	2:36	2:47	2:53	3:01	-	3:12	3:21
B2	2:35	2:46	2:58	3:04	3:13	-	3:29	3:38
B2	2:47	2:58	3:10	3:16	3:25	-	3:41	3:50
B2	2:59	3:10	3:22	3:28	3:37	-	3:53	4:02
● **B2**	-	-	3:33	3:38	3:47	-	3:58	4:05
B2	3:11	3:22	3:34	3:40	3:49	-	4:06	4:16
B2	3:16	3:27	3:39	3:45	3:54	-	4:11	4:21
B2	3:28	3:39	3:51	3:57	4:06	-	4:23	4:33
B2	3:40	3:51	4:03	4:09	4:18	-	4:35	4:45
B2	3:50	4:01	4:13	4:19	4:28	-	4:45	4:55
B2	4:00	4:11	4:23	4:29	4:38	-	4:55	5:05
B2	4:10	4:21	4:33	4:39	4:48	-	5:05	5:15
B2	4:20	4:31	4:43	4:49	4:58	-	5:15	5:25
B2	4:30	4:41	4:53	4:59	5:08	-	5:25	5:35
B2	4:40	4:51	5:03	5:09	5:18	-	5:35	5:45
B2	4:50	5:01	5:13	5:19	5:28	-	5:45	5:55
B2	5:00	5:11	5:23	5:29	5:38	-	5:55	6:05
B2	5:10	5:21	5:33	5:39	5:48	-	6:05	6:15
B2	5:20	5:31	5:43	5:49	5:58	-	6:15	6:25
B2	5:30	5:41	5:53	5:59	6:08	-	6:25	6:35
B2	5:40	5:51	6:03	6:09	6:18	-	6:35	6:45
B2	5:50	6:00	6:11	6:16	6:24	-	6:34	6:42
B2	6:00	6:10	6:21	6:26	6:34	-	6:44	6:52
B2	6:12	6:22	6:33	6:38	6:46	-	6:56	7:04
B2	6:24	6:34	6:45	6:50	6:58	-	7:08	7:16
B2	6:36	6:46	6:57	7:02	7:10	-	7:20	7:28
B2	6:48	6:58	7:09	7:14	7:22	-	7:32	7:40
B2	7:00	7:10	7:21	7:26	7:34	-	7:44	7:52
B2	7:12	7:22	7:33	7:38	7:46	-	7:56	8:04
B2	7:24	7:34	7:45	7:50	7:58	-	8:08	8:16
B2	7:36	7:45	7:55	8:00	8:07	-	8:16	8:23
B2	7:48	7:58	8:09	8:14	8:22	-	8:32	8:40
B2	8:00	8:09	8:19	8:24	8:31	-	8:40	8:47
B2	8:12	8:21	8:31	8:36	8:43	-	8:52	8:59
B2	8:24	8:33	8:43	8:48	8:55	-	9:04	9:11
B2	8:36	8:45	8:55	9:00	9:07	-	9:16	9:23
B2	8:48	8:57	9:07	9:12	9:19	-	9:28	9:35
B2	9:00	9:09	9:19	9:24	9:31	-	9:40	9:47
B2	9:20	9:27	9:35	9:40	9:46	-	9:54	10:00
B2	9:40	9:47	9:55	10:00	10:06	-	10:14	10:20
B2	10:00	10:07	10:15	10:20	10:26	-	10:34	10:40
B2	10:20	10:27	10:35	10:40	10:46	-	10:54	11:00
B2	10:40	10:47	10:55	11:00	11:06	-	11:14	11:20
B2	11:00	11:07	11:15	11:20	11:26	-	11:34	11:40
B2	11:20	11:27	11:35	11:40	11:46	-	11:54	12:00
B2	11:40	11:47	11:55	12:00	12:06	-	12:14	12:20
After Midnight Service — Servicio después de la medianoche								
B2	12:00	12:07	12:15	12:20	12:26	-	12:34	12:40
B2	12:20	12:27	12:35	12:40	12:46	-	12:54	1:00
B2	12:40	12:47	12:54	12:58	1:03	-	1:10	1:15

● — *Trip operates only when public school is open.*
El recorrido se realiza solamente cuando están abiertas las escuelas públicas.

B2

Bladensburg Road-Anacostia Line

Effective Sunday, June 16, 2024

A partir del domingo, 16 de junio de 2024

Southbound To Anacostia station

Saturday — Sábados

Route Number	Rhode Island Ave. & 34th St. (Mount Rainier Terminal)	Bladensburg Rd. & 26th St. NE	Bladensburg Rd. & H St. NE (Florida Ave. & Benning Rd.)	18th & East Capitol Sts. SE *	15th St. & Pennsylvania Ave. SE ❐	M.L. King Jr. Ave. & U St. SE	ANACOSTIA M
AM Service — Servicio matutin							
B2	1:40	1:45	1:53	1:58	2:03	2:10	2:13
B2	2:00	2:05	2:13	2:18	2:23	2:30	2:33
B2	2:20	2:25	2:33	2:38	2:43	2:50	2:53
B2	2:40	2:45	2:53	2:58	3:03	3:10	3:13
B2	3:00	3:05	3:13	3:18	3:23	3:30	3:33
B2	3:20	3:25	3:33	3:38	3:43	3:50	3:53
B2	3:40	3:45	3:53	3:58	4:03	4:10	4:13
B2	4:00	4:05	4:13	4:18	4:23	4:30	4:33
B2	4:15	4:20	4:28	4:33	4:38	4:45	4:48
B2	4:35	4:40	4:48	4:53	4:58	5:05	5:08
B2	4:55	5:00	5:08	5:13	5:18	5:25	5:28
B2	5:15	5:20	5:28	5:33	5:38	5:45	5:48
B2	5:35	5:40	5:48	5:53	5:58	6:05	6:08
B2	5:53	6:00	6:09	6:14	6:19	6:28	6:31
B2	6:13	6:20	6:29	6:34	6:39	6:48	6:51
B2	6:33	6:40	6:49	6:54	6:59	7:08	7:11
B2	6:53	7:00	7:09	7:14	7:19	7:28	7:31
B2	7:05	7:12	7:21	7:26	7:31	7:40	7:43
B2	7:17	7:24	7:33	7:38	7:43	7:52	7:55
B2	7:29	7:36	7:45	7:50	7:55	8:04	8:07
B2	7:41	7:48	7:59	8:05	8:11	8:22	8:25
B2	7:53	8:00	8:11	8:17	8:23	8:34	8:37
B2	8:05	8:12	8:23	8:29	8:35	8:46	8:49
B2	8:17	8:24	8:35	8:41	8:47	8:58	9:01
B2	8:29	8:36	8:47	8:53	8:59	9:10	9:13
B2	8:41	8:48	8:59	9:05	9:11	9:22	9:25
B2	8:53	9:00	9:11	9:17	9:23	9:34	9:37
B2	9:05	9:12	9:23	9:29	9:35	9:46	9:49
B2	9:17	9:24	9:35	9:41	9:47	9:58	10:01
B2	9:29	9:36	9:47	9:53	9:59	10:10	10:13
B2	9:39	9:48	10:01	10:08	10:15	10:26	10:29
B2	9:51	10:00	10:13	10:20	10:27	10:38	10:41
B2	10:03	10:12	10:25	10:32	10:39	10:50	10:53
B2	10:15	10:24	10:37	10:44	10:51	11:02	11:05
B2	10:27	10:36	10:49	10:56	11:03	11:14	11:17
B2	10:39	10:48	11:01	11:08	11:15	11:26	11:29
B2	10:51	11:00	11:13	11:20	11:27	11:38	11:41
B2	11:03	11:12	11:25	11:32	11:39	11:50	11:53
B2	11:15	11:24	11:37	11:44	11:51	12:02	12:05
B2	11:27	11:36	11:49	11:56	12:03	12:14	12:17
B2	11:39	11:48	12:01	12:08	12:15	12:26	12:29
B2	11:51	12:00	12:13	12:20	12:27	12:38	12:41
PM Service — Servicio vespertino							
B2	12:03	12:12	12:25	12:32	12:39	12:50	12:53
B2	12:15	12:24	12:37	12:44	12:51	1:02	1:05
B2	12:27	12:36	12:49	12:56	1:03	1:14	1:17
B2	12:39	12:48	1:01	1:08	1:15	1:26	1:29
B2	12:51	1:00	1:13	1:20	1:27	1:38	1:41
B2	1:03	1:12	1:25	1:32	1:39	1:50	1:53
PM Service — Servicio vespertino							
B2	1:15	1:24	1:37	1:44	1:51	2:02	2:05
B2	1:27	1:36	1:49	1:56	2:03	2:14	2:17
B2	1:39	1:48	2:01	2:08	2:15	2:26	2:29
B2	1:51	2:00	2:13	2:20	2:27	2:38	2:41
B2	2:03	2:12	2:25	2:32	2:39	2:50	2:53
B2	2:15	2:24	2:37	2:44	2:51	3:02	3:05
B2	2:27	2:36	2:49	2:56	3:03	3:14	3:17
B2	2:39	2:48	3:01	3:08	3:15	3:26	3:29
B2	2:51	3:00	3:13	3:20	3:27	3:38	3:41
B2	3:03	3:12	3:25	3:32	3:39	3:50	3:53
B2	3:15	3:24	3:37	3:44	3:51	4:02	4:05
B2	3:27	3:36	3:49	3:56	4:03	4:14	4:17
B2	3:39	3:48	4:01	4:08	4:15	4:26	4:29
B2	3:51	4:00	4:13	4:20	4:27	4:38	4:41
B2	4:03	4:12	4:25	4:32	4:39	4:50	4:53
B2	4:15	4:24	4:37	4:44	4:51	5:02	5:05
B2	4:27	4:36	4:49	4:56	5:03	5:14	5:17
B2	4:40	4:48	5:01	5:08	5:14	5:24	5:27
B2	4:52	5:00	5:13	5:20	5:26	5:36	5:39
B2	5:04	5:12	5:25	5:32	5:38	5:48	5:51
B2	5:16	5:24	5:37	5:44	5:50	6:00	6:03
B2	5:28	5:36	5:49	5:56	6:02	6:12	6:15
B2	5:40	5:48	6:01	6:08	6:14	6:24	6:27
B2	5:52	6:00	6:13	6:20	6:26	6:36	6:39
B2	6:04	6:12	6:25	6:32	6:38	6:48	6:51
B2	6:16	6:24	6:37	6:44	6:50	7:00	7:03
B2	6:28	6:36	6:49	6:56	7:02	7:12	7:15
B2	6:40	6:48	7:01	7:08	7:14	7:24	7:27
B2	6:52	7:00	7:13	7:20	7:26	7:36	7:39
B2	7:04	7:12	7:25	7:32	7:38	7:48	7:51
B2	7:16	7:24	7:37	7:44	7:50	8:00	8:03
B2	7:28	7:36	7:49	7:56	8:02	8:12	8:15
B2	7:40	7:48	8:01	8:08	8:14	8:24	8:27
B2	7:52	8:00	8:13	8:20	8:26	8:36	8:39
B2	8:04	8:12	8:25	8:32	8:38	8:48	8:51
B2	8:16	8:24	8:37	8:44	8:50	9:00	9:03
B2	8:30	8:36	8:47	8:53	9:00	9:09	9:12
B2	8:42	8:48	8:59	9:05	9:12	9:21	9:24
B2	8:54	9:00	9:11	9:17	9:24	9:33	9:36
B2	9:14	9:20	9:31	9:37	9:44	9:53	9:56
B2	9:34	9:40	9:51	9:57	10:04	10:13	10:16
B2	9:54	10:00	10:11	10:17	10:24	10:33	10:36
B2	10:14	10:20	10:31	10:37	10:44	10:53	10:56
B2	10:34	10:40	10:51	10:57	11:04	11:13	11:16
B2	10:54	11:00	11:11	11:17	11:24	11:33	11:36
B2	11:14	11:20	11:31	11:37	11:44	11:53	11:56
B2	11:34	11:40	11:51	11:57	12:04	12:13	12:16
B2	11:55	12:00	12:09	12:14	12:20	12:28	12:31
After Midnight Service — Servicio después de la medianoche							
B2	12:15	12:20	12:29	12:34	12:40	12:48	12:51
B2	12:35	12:40	12:49	12:54	1:00	1:08	1:11
B2	12:55	1:00	1:09	1:14	1:20	1:28	1:31
B2	1:15	1:20	1:29	1:34	1:40	1:48	1:51

* — *Stadium Armory Station is one block east of this point.*
La estación Potomac Ave está a una cuadra de este punto.

❐ — *Potomac Ave Station is one block west of this point.*
La estación Potomac Ave está a una cuadra de este punto.

On five Federal holidays, Juneteenth, Columbus Day, Veterans' Day, Martin Luther King, Jr. Day, and Presidents' Day, the Saturday schedule will be in effect.

Metrobus proveerá servicio con horario de sábado durante los cinco días festivos de Juneteenth, Columbus Day, Veterans Day, Martin Luther King Jr. Day, y Presidents' Day.

B2

Bladensburg Road-Anacostia Line

Effective Sunday, June 16, 2024
A partir del domingo, 16 de junio de 2024

Northbound To Mount Rainier
Saturday — Sábados

Route Number	Anacostia M	16th St. & Marion Barry Ave. SE	Pennsylvania & Potomac Aves. SE (Potomac Ave) M	Stadium-Armory M	15th St. & Benning Rd. NE	Bladensburg Rd. & 26th St. NE	Rhode Island Ave. & 34th St. (MOUNT RAINIER)
AM Service — Servicio matutin							
B2	1:00	1:07	1:14	1:17	1:22	1:29	1:34
B2	1:20	1:27	1:34	1:37	1:42	1:49	1:54
B2	1:40	1:47	1:54	1:57	2:02	2:09	2:14
B2	2:00	2:07	2:14	2:17	2:22	2:29	2:34
B2	2:20	2:27	2:34	2:37	2:42	2:49	2:54
B2	2:40	2:47	2:54	2:57	3:02	3:09	3:14
B2	3:00	3:07	3:14	3:17	3:22	3:29	3:34
B2	3:20	3:27	3:34	3:37	3:42	3:49	3:54
B2	3:40	3:47	3:54	3:57	4:02	4:09	4:14
B2	4:00	4:07	4:14	4:17	4:22	4:29	4:34
B2	4:20	4:27	4:34	4:37	4:42	4:49	4:54
B2	4:40	4:47	4:54	4:57	5:02	5:09	5:14
B2	5:00	5:07	5:14	5:17	5:22	5:29	5:34
B2	5:20	5:27	5:34	5:37	5:42	5:49	5:54
B2	5:40	5:47	5:54	5:57	6:02	6:09	6:14
B2	6:00	6:07	6:14	6:17	6:22	6:29	6:34
B2	6:20	6:27	6:36	6:40	6:45	6:53	6:59
B2	6:40	6:47	6:56	7:00	7:05	7:13	7:19
B2	7:00	7:07	7:16	7:20	7:25	7:33	7:39
B2	7:12	7:19	7:28	7:32	7:37	7:45	7:51
B2	7:24	7:31	7:40	7:44	7:49	7:57	8:03
B2	7:36	7:43	7:52	7:56	8:01	8:09	8:15
B2	7:48	7:55	8:04	8:08	8:13	8:21	8:27
B2	8:00	8:07	8:16	8:20	8:25	8:33	8:39
B2	8:12	8:19	8:28	8:32	8:37	8:45	8:51
B2	8:24	8:31	8:40	8:44	8:49	8:57	9:03
B2	8:36	8:44	8:54	8:59	9:06	9:15	9:22
B2	8:48	8:55	9:04	9:08	9:13	9:21	9:27
B2	9:00	9:08	9:18	9:23	9:30	9:39	9:46
B2	9:12	9:20	9:30	9:35	9:42	9:51	9:58
B2	9:24	9:32	9:42	9:47	9:54	10:03	10:10
B2	9:36	9:44	9:54	9:59	10:06	10:15	10:22
B2	9:48	9:56	10:06	10:11	10:18	10:27	10:34
B2	10:00	10:08	10:18	10:23	10:30	10:39	10:46
B2	10:12	10:20	10:30	10:35	10:42	10:51	10:58
B2	10:24	10:33	10:43	10:48	10:55	11:06	11:14
B2	10:36	10:45	10:55	11:00	11:07	11:18	11:26
B2	10:48	10:56	11:06	11:11	11:18	11:27	11:34
B2	11:00	11:09	11:19	11:24	11:31	11:42	11:50
B2	11:12	11:21	11:31	11:36	11:43	11:54	12:02
B2	11:24	11:33	11:43	11:48	11:55	12:06	12:14
B2	11:36	11:45	11:55	12:00	12:07	12:18	12:26
B2	11:48	11:57	12:07	12:12	12:19	12:30	12:38
PM Service — Servicio vespertino							
B2	12:00	12:09	12:19	12:24	12:31	12:42	12:50
B2	12:12	12:21	12:31	12:36	12:43	12:54	1:02
B2	12:24	12:33	12:43	12:48	12:55	1:06	1:14
B2	12:36	12:45	12:55	1:00	1:07	1:18	1:26

On five Federal holidays, Juneteenth, Columbus Day, Veterans' Day, Martin Luther King, Jr. Day, and Presidents' Day, the Saturday schedule will be in effect.

Metrobus proveerá servicio con horario de sábado durante los cinco días festivos de Juneteenth, Columbus Day, Veterans Day, Martin Luther King Jr. Day, y Presidents' Day.

Northbound To Mount Rainier
Saturday — Sábados

Route Number	Anacostia M	16th St. & Marion Barry Ave. SE	Pennsylvania & Potomac Aves. SE (Potomac Ave) M	Stadium-Armory M	15th St. & Benning Rd. NE	Bladensburg Rd. & 26th St. NE	Rhode Island Ave. & 34th St. (MOUNT RAINIER)
PM Service — Servicio vespertino							
B2	12:48	12:57	1:07	1:12	1:19	1:30	1:38
B2	1:00	1:09	1:19	1:24	1:31	1:42	1:50
B2	1:12	1:21	1:31	1:36	1:43	1:54	2:02
B2	1:24	1:33	1:43	1:48	1:55	2:06	2:14
B2	1:36	1:45	1:55	2:00	2:07	2:18	2:26
B2	1:48	1:57	2:07	2:12	2:19	2:30	2:38
B2	2:00	2:09	2:19	2:24	2:31	2:42	2:50
B2	2:12	2:21	2:31	2:36	2:43	2:54	3:02
B2	2:24	2:33	2:43	2:48	2:55	3:06	3:14
B2	2:36	2:45	2:55	3:00	3:07	3:18	3:26
B2	2:48	2:57	3:07	3:12	3:19	3:30	3:38
B2	3:00	3:09	3:19	3:24	3:31	3:42	3:50
B2	3:12	3:21	3:31	3:36	3:43	3:54	4:02
B2	3:24	3:33	3:43	3:48	3:55	4:06	4:14
B2	3:36	3:45	3:55	4:00	4:07	4:18	4:26
B2	3:48	3:57	4:07	4:12	4:19	4:30	4:38
B2	4:00	4:09	4:19	4:24	4:31	4:42	4:50
B2	4:12	4:21	4:31	4:36	4:43	4:54	5:02
B2	4:24	4:33	4:43	4:48	4:55	5:06	5:14
B2	4:36	4:45	4:55	5:00	5:07	5:18	5:26
B2	4:48	4:57	5:07	5:12	5:19	5:30	5:38
B2	5:00	5:09	5:19	5:24	5:31	5:42	5:50
B2	5:12	5:21	5:31	5:36	5:43	5:54	6:02
B2	5:24	5:32	5:41	5:46	5:53	6:02	6:09
B2	5:36	5:44	5:53	5:58	6:05	6:14	6:21
B2	5:48	5:56	6:05	6:10	6:17	6:26	6:33
B2	6:00	6:08	6:17	6:22	6:29	6:38	6:45
B2	6:12	6:20	6:29	6:34	6:41	6:50	6:57
B2	6:24	6:32	6:41	6:46	6:53	7:02	7:09
B2	6:36	6:44	6:53	6:58	7:05	7:14	7:21
B2	6:48	6:56	7:05	7:10	7:17	7:26	7:33
B2	7:00	7:08	7:17	7:22	7:29	7:38	7:45
B2	7:12	7:20	7:29	7:34	7:41	7:50	7:57
B2	7:24	7:32	7:41	7:46	7:53	8:02	8:09
B2	7:36	7:44	7:53	7:58	8:05	8:14	8:21
B2	7:48	7:56	8:05	8:10	8:17	8:26	8:33
B2	8:00	8:08	8:17	8:22	8:29	8:38	8:45
B2	8:12	8:20	8:29	8:34	8:41	8:50	8:57
B2	8:24	8:32	8:41	8:46	8:52	9:01	9:07
B2	8:36	8:44	8:53	8:58	9:04	9:13	9:19
B2	8:48	8:56	9:05	9:10	9:17	9:26	9:33
B2	9:00	9:08	9:17	9:22	9:28	9:37	9:43
B2	9:20	9:28	9:37	9:42	9:48	9:57	10:03
B2	9:40	9:48	9:57	10:02	10:08	10:17	10:23
B2	10:00	10:08	10:17	10:22	10:28	10:37	10:43
B2	10:20	10:28	10:37	10:42	10:48	10:57	11:03
B2	10:40	10:48	10:57	11:02	11:08	11:17	11:23
B2	11:00	11:07	11:15	11:19	11:24	11:32	11:37
B2	11:20	11:27	11:35	11:39	11:44	11:52	11:57
B2	11:40	11:47	11:55	11:59	12:04	12:12	12:17
After Midnight Service — Servicio después de la medianoche							
B2	12:00	12:07	12:15	12:19	12:24	12:32	12:37
B2	12:20	12:27	12:35	12:39	12:44	12:52	12:57
B2	12:40	12:47	12:55	12:59	1:04	1:12	1:17

B2

Bladensburg Road-Anacostia Line

Effective Sunday, June 16, 2024

A partir del domingo, 16 de junio de 2024

Southbound To Anacostia station

Sunday — Domingos

Route Number	Rhode Island Ave. & 34th St. (Mount Rainier Terminal)	Bladensburg Rd. & 26th St. NE	Bladensburg Rd. & H St. NE (Florida Ave. & Benning Rd.)	18th & East Capitol Sts. SE *	15th St. & Pennsylvania Ave. SE ❐	M.L. King Jr. Ave. & U St. SE	ANACOSTIA
AM Service — Servicio matutino							
B2	1:35	1:40	1:48	1:53	1:58	2:05	2:08
B2	1:55	2:00	2:08	2:13	2:18	2:25	2:28
B2	2:15	2:20	2:28	2:33	2:38	2:45	2:48
B2	2:35	2:40	2:48	2:53	2:58	3:05	3:08
B2	2:55	3:00	3:08	3:13	3:18	3:25	3:28
B2	3:15	3:20	3:28	3:33	3:38	3:45	3:48
B2	3:35	3:40	3:48	3:53	3:58	4:05	4:08
B2	3:55	4:00	4:08	4:13	4:18	4:25	4:28
B2	4:14	4:20	4:28	4:33	4:38	4:45	4:48
B2	4:34	4:40	4:48	4:53	4:58	5:05	5:08
B2	4:54	5:00	5:09	5:14	5:19	5:26	5:29
B2	5:14	5:20	5:29	5:34	5:39	5:46	5:49
B2	5:34	5:40	5:49	5:54	5:59	6:06	6:09
B2	5:54	6:00	6:09	6:14	6:19	6:26	6:29
B2	6:13	6:20	6:31	6:36	6:42	6:51	6:54
B2	6:33	6:40	6:51	6:56	7:02	7:11	7:14
B2	6:53	7:00	7:11	7:16	7:22	7:31	7:34
B2	7:05	7:12	7:23	7:28	7:34	7:43	7:46
B2	7:17	7:24	7:35	7:40	7:46	7:55	7:58
B2	7:29	7:36	7:47	7:52	7:58	8:07	8:10
B2	7:41	7:48	7:59	8:04	8:10	8:19	8:22
B2	7:53	8:00	8:11	8:16	8:22	8:31	8:34
B2	8:05	8:12	8:23	8:28	8:34	8:43	8:46
B2	8:17	8:24	8:35	8:40	8:46	8:55	8:58
B2	8:29	8:36	8:47	8:52	8:58	9:07	9:10
B2	8:41	8:48	8:59	9:04	9:10	9:19	9:22
B2	8:53	9:00	9:11	9:16	9:22	9:31	9:34
B2	9:05	9:12	9:24	9:30	9:36	9:46	9:49
B2	9:17	9:24	9:36	9:42	9:48	9:58	10:01
B2	9:29	9:36	9:48	9:54	10:00	10:10	10:13
B2	9:41	9:48	10:00	10:06	10:12	10:22	10:25
B2	9:53	10:00	10:12	10:18	10:24	10:34	10:37
B2	10:05	10:12	10:24	10:30	10:36	10:46	10:49
B2	10:17	10:24	10:36	10:42	10:48	10:58	11:01
B2	10:29	10:36	10:48	10:54	11:00	11:10	11:13
B2	10:41	10:48	11:00	11:06	11:12	11:22	11:25
B2	10:53	11:00	11:12	11:18	11:24	11:34	11:37
B2	11:05	11:12	11:24	11:30	11:36	11:46	11:49
B2	11:17	11:24	11:36	11:42	11:48	11:58	12:01
B2	11:29	11:36	11:48	11:54	12:00	12:10	12:13
B2	11:41	11:48	12:00	12:06	12:12	12:22	12:25
B2	11:53	12:00	12:12	12:18	12:24	12:34	12:37
PM Service — Servicio vespertino							
B2	12:05	12:12	12:24	12:30	12:36	12:46	12:49
B2	12:17	12:24	12:36	12:42	12:48	12:58	1:01
B2	12:29	12:36	12:48	12:54	1:00	1:10	1:13
B2	12:41	12:48	1:00	1:06	1:12	1:22	1:25
B2	12:53	1:00	1:12	1:18	1:24	1:34	1:37
B2	1:05	1:12	1:24	1:30	1:36	1:46	1:49

* — *Stadium Armory Station is one block east of this point.*
La estación Potomac Ave está a una cuadra de este punto.

❐ — *Potomac Ave Station is one block west of this point.*
La estación Potomac Ave está a una cuadra de este punto.

Southbound To Anacostia station

Sunday — Domingos

Route Number	Rhode Island Ave. & 34th St. (Mount Rainier Terminal)	Bladensburg Rd. & 26th St. NE	Bladensburg Rd. & H St. NE (Florida Ave. & Benning Rd.)	18th & East Capitol Sts. SE *	15th St. & Pennsylvania Ave. SE ❐	M.L. King Jr. Ave. & U St. SE	ANACOSTIA
PM Service — Servicio vespertino							
B2	1:17	1:24	1:36	1:42	1:48	1:58	2:01
B2	1:29	1:36	1:48	1:54	2:00	2:10	2:13
B2	1:41	1:48	2:00	2:06	2:12	2:22	2:25
B2	1:53	2:00	2:12	2:18	2:24	2:34	2:37
B2	2:05	2:12	2:24	2:30	2:36	2:46	2:49
B2	2:17	2:24	2:36	2:42	2:48	2:58	3:01
B2	2:29	2:36	2:48	2:54	3:00	3:10	3:13
B2	2:41	2:48	3:00	3:06	3:12	3:22	3:25
B2	2:53	3:00	3:12	3:18	3:24	3:34	3:37
B2	3:05	3:12	3:24	3:30	3:36	3:46	3:49
B2	3:17	3:24	3:36	3:42	3:48	3:58	4:01
B2	3:29	3:36	3:48	3:54	4:00	4:10	4:13
B2	3:41	3:48	4:00	4:06	4:12	4:22	4:25
B2	3:53	4:00	4:12	4:18	4:24	4:34	4:37
B2	4:05	4:12	4:24	4:30	4:36	4:46	4:49
B2	4:17	4:24	4:36	4:42	4:48	4:58	5:01
B2	4:29	4:36	4:48	4:54	5:00	5:10	5:13
B2	4:41	4:48	5:00	5:06	5:12	5:22	5:25
B2	4:53	5:00	5:12	5:18	5:24	5:34	5:37
B2	5:05	5:12	5:24	5:30	5:36	5:46	5:49
B2	5:17	5:24	5:36	5:42	5:48	5:58	6:01
B2	5:29	5:36	5:48	5:54	6:00	6:10	6:13
B2	5:41	5:48	6:00	6:06	6:12	6:22	6:25
B2	5:53	6:00	6:12	6:18	6:24	6:34	6:37
B2	6:05	6:12	6:24	6:30	6:36	6:46	6:49
B2	6:17	6:24	6:36	6:42	6:48	6:58	7:01
B2	6:29	6:36	6:48	6:54	7:00	7:10	7:13
B2	6:41	6:48	7:00	7:06	7:12	7:22	7:25
B2	6:53	7:00	7:12	7:18	7:24	7:34	7:37
B2	7:05	7:12	7:24	7:30	7:36	7:46	7:49
B2	7:17	7:24	7:36	7:42	7:48	7:58	8:01
B2	7:29	7:36	7:47	7:52	7:58	8:07	8:10
B2	7:41	7:48	7:59	8:04	8:10	8:19	8:22
B2	7:53	8:00	8:11	8:16	8:22	8:31	8:34
B2	8:05	8:12	8:23	8:28	8:34	8:43	8:46
B2	8:17	8:24	8:35	8:40	8:46	8:55	8:58
B2	8:29	8:36	8:47	8:52	8:58	9:07	9:10
B2	8:41	8:48	8:59	9:04	9:10	9:19	9:22
B2	8:53	9:00	9:11	9:16	9:22	9:31	9:34
B2	9:05	9:12	9:23	9:28	9:34	9:43	9:46
B2	9:23	9:30	9:41	9:46	9:52	10:01	10:04
B2	9:43	9:50	10:01	10:06	10:12	10:21	10:24
B2	10:03	10:10	10:21	10:26	10:32	10:41	10:44
B2	10:23	10:30	10:41	10:46	10:52	11:01	11:04
B2	10:44	10:50	10:59	11:04	11:09	11:17	11:20
B2	11:04	11:10	11:19	11:24	11:29	11:37	11:40
B2	11:24	11:30	11:39	11:44	11:49	11:57	12:00
B2	11:44	11:50	11:59	12:04	12:09	12:17	12:20
After Midnight Service — Servicio después de la medianoche							
B2	12:04	12:10	12:19	12:24	12:29	12:37	12:40
B2	12:24	12:30	12:39	12:44	12:49	12:57	1:00
B2	12:44	12:50	12:59	1:04	1:09	1:17	1:20
B2	1:04	1:10	1:19	1:24	1:29	1:37	1:40
B2	1:24	1:30	1:39	1:44	1:49	1:57	2:00

B2

Bladensburg Road-Anacostia Line

Effective Sunday, June 16, 2024

A partir del domingo, 16 de junio de 2024

Northbound To Mount Rainier

Sunday — Domingos

Route Number	Anacostia M	16th St. & Marion Barry Ave. SE	Pennsylvania & Potomac Aves. SE (Potomac Ave) M	Stadium-Armory M	15th St. & Benning Rd. NE	Bladensburg Rd. & 26th St. NE	Rhode Island Ave. & 34th St. (MOUNT RAINIER)
AM Service — Servicio matutin							
B2	1:00	1:07	1:14	1:17	1:22	1:29	1:34
B2	1:20	1:27	1:34	1:37	1:42	1:49	1:54
B2	1:40	1:47	1:54	1:57	2:02	2:09	2:14
B2	2:00	2:07	2:14	2:17	2:22	2:29	2:34
B2	2:20	2:27	2:34	2:37	2:42	2:49	2:54
B2	2:40	2:47	2:54	2:57	3:02	3:09	3:14
B2	3:00	3:07	3:14	3:17	3:22	3:29	3:34
B2	3:20	3:27	3:34	3:37	3:42	3:49	3:54
B2	3:40	3:47	3:54	3:57	4:02	4:09	4:14
B2	4:00	4:07	4:14	4:17	4:22	4:29	4:34
B2	4:20	4:27	4:34	4:37	4:42	4:49	4:54
B2	4:40	4:47	4:54	4:57	5:02	5:09	5:14
B2	5:00	5:07	5:14	5:17	5:22	5:29	5:34
B2	5:20	5:27	5:34	5:37	5:42	5:49	5:54
B2	5:40	5:47	5:54	5:58	6:03	6:10	6:15
B2	6:00	6:07	6:14	6:18	6:23	6:30	6:35
B2	6:20	6:27	6:34	6:38	6:43	6:50	6:55
B2	6:40	6:47	6:54	6:58	7:03	7:10	7:15
B2	7:00	7:07	7:14	7:18	7:23	7:30	7:35
B2	7:12	7:19	7:26	7:30	7:35	7:42	7:47
B2	7:24	7:31	7:40	7:44	7:51	7:59	8:05
B2	7:36	7:43	7:52	7:56	8:03	8:11	8:17
B2	7:48	7:55	8:04	8:08	8:15	8:23	8:29
B2	8:00	8:07	8:16	8:20	8:27	8:35	8:41
B2	8:12	8:19	8:28	8:32	8:39	8:47	8:53
B2	8:24	8:31	8:40	8:44	8:51	8:59	9:05
B2	8:36	8:43	8:52	8:56	9:03	9:11	9:17
B2	8:48	8:55	9:04	9:08	9:15	9:23	9:29
B2	9:00	9:07	9:16	9:20	9:27	9:35	9:41
B2	9:12	9:19	9:28	9:32	9:39	9:47	9:53
B2	9:24	9:31	9:40	9:44	9:51	9:59	10:05
B2	9:36	9:43	9:52	9:56	10:03	10:11	10:17
B2	9:48	9:55	10:04	10:08	10:15	10:23	10:29
B2	10:00	10:07	10:16	10:20	10:27	10:35	10:41
B2	10:12	10:19	10:28	10:32	10:39	10:47	10:53
B2	10:24	10:32	10:41	10:46	10:53	11:03	11:10
B2	10:36	10:43	10:52	10:56	11:03	11:11	11:17
B2	10:48	10:56	11:05	11:10	11:17	11:27	11:34
B2	11:00	11:08	11:17	11:22	11:29	11:39	11:46
B2	11:12	11:20	11:29	11:34	11:41	11:51	11:58
B2	11:24	11:32	11:41	11:46	11:53	12:03	12:10
B2	11:36	11:44	11:53	11:58	12:05	12:15	12:22
B2	11:48	11:56	12:05	12:10	12:17	12:27	12:34
PM Service — Servicio vespertino							
B2	12:00	12:08	12:17	12:22	12:29	12:39	12:46
B2	12:12	12:20	12:29	12:34	12:41	12:51	12:58
B2	12:24	12:32	12:41	12:46	12:53	1:03	1:10
B2	12:36	12:44	12:53	12:58	1:05	1:15	1:22
B2	12:48	12:56	1:05	1:10	1:17	1:27	1:34
B2	1:00	1:08	1:17	1:22	1:29	1:39	1:46

Northbound To Mount Rainier

Sunday — Domingos

Route Number	Anacostia M	16th St. & Marion Barry Ave. SE	Pennsylvania & Potomac Aves. SE (Potomac Ave) M	Stadium-Armory M	15th St. & Benning Rd. NE	Bladensburg Rd. & 26th St. NE	Rhode Island Ave. & 34th St. (MOUNT RAINIER)
PM Service — Servicio vespertino							
B2	1:12	1:20	1:29	1:34	1:41	1:51	1:58
B2	1:24	1:32	1:41	1:46	1:53	2:03	2:10
B2	1:36	1:44	1:53	1:58	2:05	2:15	2:22
B2	1:48	1:56	2:05	2:10	2:17	2:27	2:34
B2	2:00	2:08	2:17	2:22	2:29	2:39	2:46
B2	2:12	2:20	2:29	2:34	2:41	2:51	2:58
B2	2:24	2:32	2:41	2:46	2:53	3:03	3:10
B2	2:36	2:44	2:53	2:58	3:05	3:15	3:22
B2	2:48	2:56	3:05	3:10	3:17	3:27	3:34
B2	3:00	3:08	3:17	3:22	3:29	3:39	3:46
B2	3:12	3:20	3:29	3:34	3:41	3:51	3:58
B2	3:24	3:32	3:41	3:46	3:53	4:03	4:10
B2	3:36	3:44	3:53	3:58	4:05	4:15	4:22
B2	3:48	3:56	4:05	4:10	4:17	4:27	4:34
B2	4:00	4:08	4:17	4:22	4:29	4:39	4:46
B2	4:12	4:20	4:29	4:34	4:41	4:51	4:58
B2	4:24	4:32	4:41	4:46	4:53	5:03	5:10
B2	4:36	4:44	4:53	4:58	5:05	5:15	5:22
B2	4:48	4:56	5:05	5:09	5:15	5:24	5:30
B2	5:00	5:08	5:17	5:21	5:27	5:36	5:42
B2	5:12	5:20	5:29	5:33	5:39	5:48	5:54
B2	5:24	5:32	5:41	5:45	5:51	6:00	6:06
B2	5:36	5:44	5:53	5:57	6:03	6:12	6:18
B2	5:48	5:56	6:05	6:09	6:15	6:24	6:30
B2	6:00	6:08	6:17	6:21	6:27	6:36	6:42
B2	6:12	6:20	6:29	6:33	6:39	6:48	6:54
B2	6:24	6:32	6:41	6:45	6:51	7:00	7:06
B2	6:36	6:44	6:53	6:57	7:03	7:12	7:18
B2	6:48	6:56	7:05	7:09	7:15	7:24	7:30
B2	7:00	7:08	7:17	7:21	7:27	7:36	7:42
B2	7:12	7:20	7:29	7:33	7:39	7:48	7:54
B2	7:24	7:32	7:41	7:45	7:51	8:00	8:06
B2	7:36	7:44	7:53	7:57	8:03	8:12	8:18
B2	7:48	7:56	8:05	8:09	8:15	8:24	8:30
B2	8:00	8:08	8:17	8:21	8:27	8:36	8:42
B2	8:12	8:20	8:29	8:33	8:39	8:48	8:54
B2	8:24	8:32	8:41	8:45	8:51	9:00	9:06
B2	8:36	8:44	8:53	8:57	9:03	9:12	9:18
B2	8:48	8:56	9:05	9:09	9:15	9:24	9:30
B2	9:00	9:08	9:17	9:21	9:27	9:36	9:42
B2	9:20	9:27	9:35	9:39	9:45	9:53	9:59
B2	9:40	9:47	9:55	9:59	10:05	10:13	10:19
B2	10:00	10:07	10:15	10:19	10:25	10:33	10:39
B2	10:20	10:27	10:35	10:39	10:45	10:53	10:59
B2	10:40	10:47	10:55	10:59	11:05	11:13	11:19
B2	11:00	11:07	11:15	11:19	11:25	11:33	11:39
B2	11:20	11:27	11:35	11:39	11:45	11:53	11:59
B2	11:40	11:47	11:55	11:59	12:05	12:13	12:19
After Midnight Service — Servicio después de la medianoche							
B2	12:00	12:06	12:13	12:17	12:22	12:29	12:34
B2	12:20	12:26	12:33	12:37	12:42	12:49	12:54
B2	12:40	12:46	12:53	12:57	1:02	1:09	1:14

How to use this timetable

- Use the map to find the stops closest to where you will get on and off the bus.
- Select the schedule (Weekday, Saturday, Sunday) for when you will travel. Along the top of the schedule, find the stop at or nearest the point where you will get on the bus. Follow that column down to the time you want to leave.
- Use the same method to find the times the bus is scheduled to arrive at the stop where you will get off the bus.
- If the bus stop is not listed, use the time shown for the bus stop before it as the time to wait at the stop.
- The end-of-the-line or last stop is listed in ALL CAPS on the schedule.

Cómo Usar este Horario

- Use este mapa para localizar las paradas más cercanas a donde se subirá y bajará del autobús.
- Seleccione el horario (Entre semana, sábado, domingo) de cuando viajará. A lo largo de la parte superior del horario, localice la parada o el punto más cercano a la parada en la que se subirá al autobús. Siga esa columna hacia abajo hasta la hora en la que desee salir.
- Utilice el mismo método para localizar las horas en que el autobús está programado para llegar a la parada en donde desea bajarse del autobús.
- Si la parada del autobús no está listada use la hora que se muestra en la parada anterior como la hora de espera en la parada.
- El final de la ruta o la última parada del autobús aparece en letras MAYÚSCULAS en el horario.

English-Español

Effective 12-15-24

C25

Anacostia - Stanton Road Line

metrobus

Serves these locations-
Brinda servicio a estas ubicaciones

Anacostia station
2500 Pomeroy Rd. SE

4712
metrobus
METROBUS

www.wmata.com
Information Anytime 202-637-7000 TTY 202-962-2033

Washington
Metropolitan Area
Transit Authority

A District of Columbia,
Maryland and Virginia
Transit Partnership

C25

Anacostia - Station Road Line

Effective Sunday, December 15, 2024

A partir del domingo, 15 de deciembre de 2024

C25

Anacostia-Stanton Road Line

For route and schedule information

Call 202-637-7000

www.wmata.com

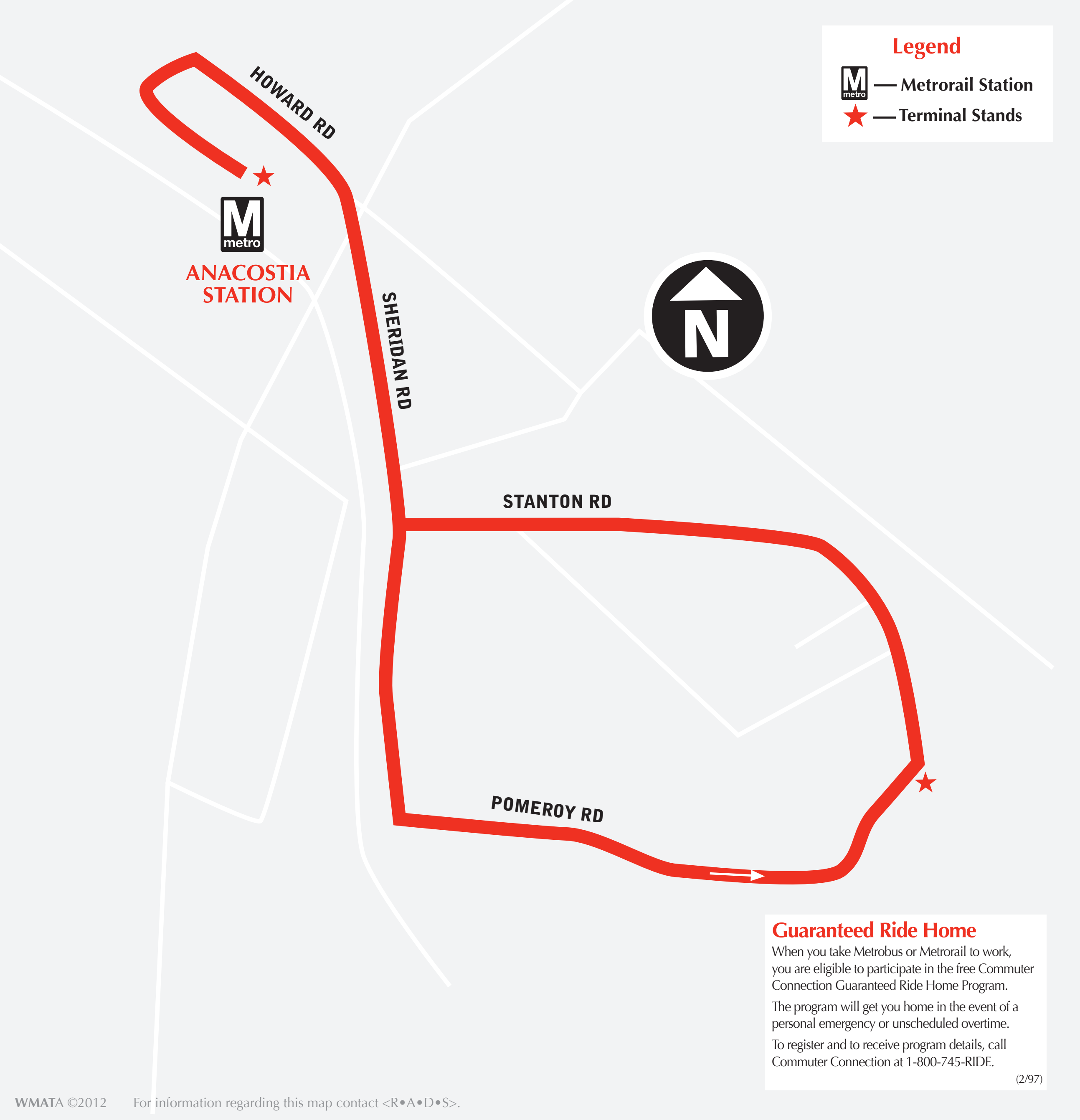

Legend

M — Metrorail Station

★ — Terminal Stands

Guaranteed Ride Home

When you take Metrobus or Metrorail to work, you are eligible to participate in the free Commuter Connection Guaranteed Ride Home Program.

The program will get you home in the event of a personal emergency or unscheduled overtime.

To register and to receive program details, call Commuter Connection at 1-800-745-RIDE.

(2/97)

WMATA ©2012 For information regarding this map contact <R•A•D•S>.

C25

Anacostia - Station Road Line

Effective Sunday, December 15, 2024

A partir del domingo, 15 de deciembre de 2024

Southbound To Stanton Road

Monday thru Friday — De Lunes a viernes

Route Number	Anacostia M metro	2500 Pomeroy Rd. SE
AM Service — Servicio matutino		
C25	6:00	6:10
C25	6:30	6:40
C25	7:00	7:10
C25	7:30	7:40
C25	8:00	8:10
C25	8:30	8:40
C25	9:00	9:10
C25	9:30	9:40
C25	10:00	10:10
C25	10:30	10:40
C25	11:00	11:10
C25	11:30	11:40
PM Service — Servicio vespertino		
C25	12:00	12:10
C25	12:30	12:40
C25	1:00	1:10
C25	1:30	1:40
C25	2:00	2:10
C25	2:30	2:40
C25	3:00	3:10
C25	3:30	3:40
C25	4:00	4:10
C25	4:30	4:40
C25	5:00	5:10
C25	5:30	5:40
C25	6:00	6:10
C25	6:30	6:40
C25	7:00	7:10
C25	7:30	7:40
C25	8:00	8:10
C25	8:30	8:40
C25	9:00	9:10

On five Federal holidays, Juneteenth, Columbus Day, Veterans' Day, Martin Luther King, Jr. Day, and Presidents' Day, the Saturday schedule will be in effect.

Metrobus proveerá servicio con horario de sábado durante los cinco días festivos de Juneteenth, Columbus Day, Veterans Day, Martin Luther King Jr. Day, y Presidents' Day.

Northbound To Anacostia station

Monday thru Friday — De Lunes a viernes

Route Number	2500 Pomeroy Rd. SE	Anacostia M metro
AM Service — Servicio matutino		
C25	6:10	6:17
C25	6:40	6:47
C25	7:10	7:17
C25	7:40	7:47
C25	8:10	8:17
C25	8:40	8:47
C25	9:10	9:17
C25	9:40	9:47
C25	10:10	10:17
C25	10:40	10:47
C25	11:10	11:17
C25	11:40	11:47
PM Service — Servicio vespertino		
C25	12:10	12:17
C25	12:40	12:47
C25	1:10	1:17
C25	1:40	1:47
C25	2:10	2:17
C25	2:40	2:47
C25	3:10	3:17
C25	3:40	3:47
C25	4:10	4:17
C25	4:40	4:47
C25	5:10	5:17
C25	5:40	5:47
C25	6:10	6:17
C25	6:40	6:47
C25	7:10	7:17
C25	7:40	7:47
C25	8:10	8:17
C25	8:40	8:47
C25	9:10	9:17

On five Federal holidays, Juneteenth, Columbus Day, Veterans' Day, Martin Luther King, Jr. Day, and Presidents' Day, the Saturday schedule will be in effect.

Metrobus proveerá servicio con horario de sábado durante los cinco días festivos de Juneteenth, Columbus Day, Veterans Day, Martin Luther King Jr. Day, y Presidents' Day.

C25

Anacostia - Station Road Line

Effective Sunday, December 15, 2024

A partir del domingo, 15 de deciembre de 2024

Southbound To Stanton Road

Saturday — Sábados

Route Number	Anacostia	2500 Pomeroy Rd. SE
AM Service — Servicio matutino		
C25	7:00	7:10
C25	7:30	7:40
C25	8:00	8:10
C25	8:30	8:40
C25	9:00	9:10
C25	9:30	9:40
C25	10:00	10:10
C25	10:30	10:40
C25	11:00	11:10
C25	11:30	11:40
PM Service — Servicio vespertino		
C25	12:00	12:10
C25	12:30	12:40
C25	1:00	1:10
C25	1:30	1:40
C25	2:00	2:10
C25	2:30	2:40
C25	3:00	3:10
C25	3:30	3:40
C25	4:00	4:10
C25	4:30	4:40
C25	5:00	5:10
C25	5:30	5:40
C25	6:00	6:10
C25	6:30	6:40
C25	7:00	7:10
C25	7:30	7:40
C25	8:00	8:10
C25	8:30	8:40
C25	9:00	9:10

Northbound To Anacostia station

Saturday — Sábados

Route Number	2500 Pomeroy Rd. SE	Anacostia
AM Service — Servicio matutino		
C25	7:10	7:17
C25	7:40	7:47
C25	8:10	8:17
C25	8:40	8:47
C25	9:10	9:17
C25	9:40	9:47
C25	10:10	10:17
C25	10:40	10:47
C25	11:10	11:17
C25	11:40	11:47
PM Service — Servicio vespertino		
C25	12:10	12:17
C25	12:40	12:47
C25	1:10	1:17
C25	1:40	1:47
C25	2:10	2:17
C25	2:40	2:47
C25	3:10	3:17
C25	3:40	3:47
C25	4:10	4:17
C25	4:40	4:47
C25	5:10	5:17
C25	5:40	5:47
C25	6:10	6:17
C25	6:40	6:47
C25	7:10	7:17
C25	7:40	7:47
C25	8:10	8:17
C25	8:40	8:47
C25	9:10	9:17

C25

Anacostia - Station Road Line

Effective Sunday, December 15, 2024

A partir del domingo, 15 de deciembre de 2024

Southbound To Stanton Road

Sunday — Domingos

Route Number	Anacostia	2500 Pomeroy Rd. SE
AM Service — Servicio matutino		
C25	7:00	7:10
C25	7:30	7:40
C25	8:00	8:10
C25	8:30	8:40
C25	9:00	9:10
C25	9:30	9:40
C25	10:00	10:10
C25	10:30	10:40
C25	11:00	11:10
C25	11:30	11:40
PM Service — Servicio vespertino		
C25	12:00	12:10
C25	12:30	12:40
C25	1:00	1:10
C25	1:30	1:40
C25	2:00	2:10
C25	2:30	2:40
C25	3:00	3:10
C25	3:30	3:40
C25	4:00	4:10
C25	4:30	4:40
C25	5:00	5:10
C25	5:30	5:40
C25	6:00	6:10
C25	6:30	6:40
C25	7:00	7:10
C25	7:30	7:40
C25	8:00	8:10
C25	8:30	8:40
C25	9:00	9:10

Northbound To Anacostia station

Sunday — Domingos

Route Number	2500 Pomeroy Rd. SE	Anacostia
AM Service — Servicio matutino		
C25	7:10	7:17
C25	7:40	7:47
C25	8:10	8:17
C25	8:40	8:47
C25	9:10	9:17
C25	9:40	9:47
C25	10:10	10:17
C25	10:40	10:47
C25	11:10	11:17
C25	11:40	11:47
PM Service — Servicio vespertino		
C25	12:10	12:17
C25	12:40	12:47
C25	1:10	1:17
C25	1:40	1:47
C25	2:10	2:17
C25	2:40	2:47
C25	3:10	3:17
C25	3:40	3:47
C25	4:10	4:17
C25	4:40	4:47
C25	5:10	5:17
C25	5:40	5:47
C25	6:10	6:17
C25	6:40	6:47
C25	7:10	7:17
C25	7:40	7:47
C25	8:10	8:17
C25	8:40	8:47
C25	9:10	9:17

How to use this timetable

- ➤ Use the map to find the stops closest to where you will get on and off the bus.
- ➤ Select the schedule (Weekday, Saturday, Sunday) for when you will travel. Along the top of the schedule, find the stop at or nearest the point where you will get on the bus. Follow that column down to the time you want to leave.
- ➤ Use the same method to find the times the bus is scheduled to arrive at the stop where you will get off the bus.
- ➤ If the bus stop is not listed, use the time shown for the bus stop before it as the time to wait at the stop.
- ➤ The end-of-the-line or last stop is listed in ALL CAPS on the schedule.

Cómo Usar este Horario

- ➤ Use este mapa para localizar las paradas más cercanas a donde se subirá y bajará del autobús.
- ➤ Seleccione el horario (Entre semana, sábado, domingo) de cuando viajará. A lo largo de la parte superior del horario, localice la parada o el punto más cercano a la parada en la que se subirá al autobús. Siga esa columna hacia abajo hasta la hora en la que desee salir.
- ➤ Utilice el mismo método para localizar las horas en que el autobús está programado para llegar a la parada en donde desea bajarse del autobús.
- ➤ Si la parada del autobús no está listada use la hora que se muestra en la parada anterior como la hora de espera en la parada.
- ➤ El final de la ruta o la última parada del autobús aparece en letras MAYÚSCULAS en el horario.

English-Español

Effective 12-17-23

D2

Glover Park-Dupont Circle Line

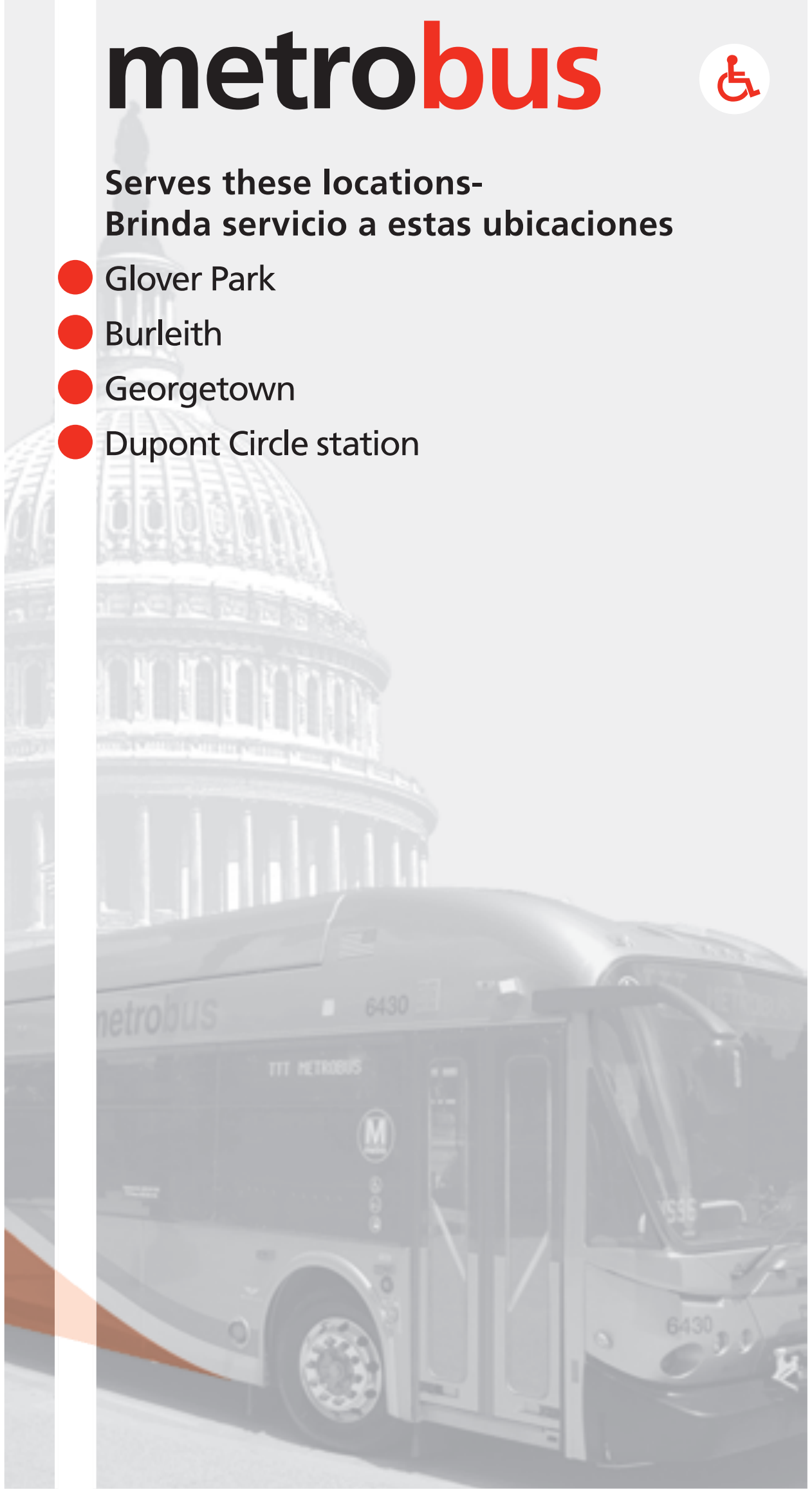

metrobus ♿

Serves these locations-
Brinda servicio a estas ubicaciones

- ● Glover Park
- ● Burleith
- ● Georgetown
- ● Dupont Circle station

www.wmata.com
Information Anytime 202-637-7000 TTY 202-962-2033

Washington
Metropolitan Area
Transit Authority

A District of Columbia,
Maryland and Virginia
Transit Partnership

D2
Glover Park-Dupont Circle Line

Effective Sunday, December 17, 2023
A partir del domingo, 17 de deciembre de 2023

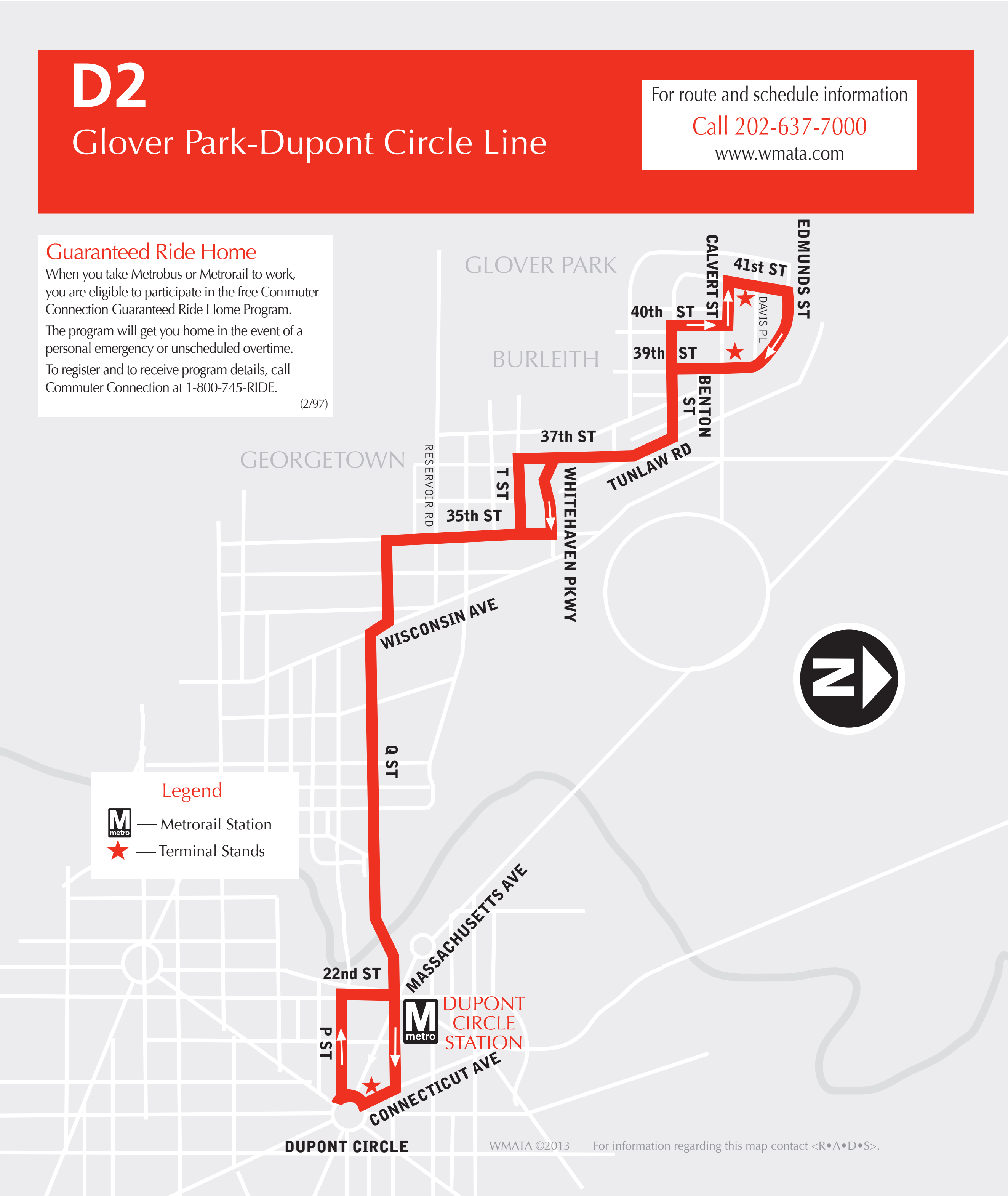

D2
Glover Park-Dupont Circle Line

For route and schedule information
Call 202-637-7000
www.wmata.com

Guaranteed Ride Home

When you take Metrobus or Metrorail to work, you are eligible to participate in the free Commuter Connection Guaranteed Ride Home Program.

The program will get you home in the event of a personal emergency or unscheduled overtime.

To register and to receive program details, call Commuter Connection at 1-800-745-RIDE.

(2/97)

Legend

M — Metrorail Station
★ — Terminal Stands

GLOVER PARK
BURLEITH
GEORGETOWN
CALVERT ST
41st ST
EDMUNDS ST
DAVIS PL
40th ST
39th ST
BENTON ST
37th ST
TUNLAW RD
RESERVOIR RD
T ST
35th ST
WHITEHAVEN PKWY
WISCONSIN AVE
Q ST
MASSACHUSETTS AVE
22nd ST
P ST
DUPONT CIRCLE STATION
metro
CONNECTICUT AVE
DUPONT CIRCLE
N

WMATA ©2013 For information regarding this map contact <R•A•D•S>.

D2

Glover Park-Dupont Circle Line

Effective Sunday, December 17, 2023

A partir del domingo, 17 de deciembre de 2023

Eastbound To Dupont Circle station

Monday thru Friday - De Lunes a viernes

Route Number	41st St. & Davis Pl. NW (Glover Park)	39th & Calvert Sts. NW (Glover Park)	35th St. & Winfield Lane NW (Reservoir Rd.)	Q St. & Connecticut Ave. NW (DUPONT CIRCLE) M
AM Service — Servicio matutino				
D2	5:26	5:29	5:35	5:45
D2	5:46	5:49	5:55	6:05
D2	6:06	6:09	6:15	6:25
D2	6:26	6:29	6:35	6:45
D2	6:37	6:40	6:46	6:56
D2	6:48	6:51	6:57	7:07
D2	6:58	7:01	7:07	7:17
D2	7:08	7:11	7:17	7:27
D2	7:19	7:22	7:30	7:41
D2	7:30	7:33	7:41	7:52
D2	7:40	7:43	7:51	8:02
D2	7:50	7:53	8:01	8:12
D2	8:00	8:03	8:11	8:24
D2	8:11	8:14	8:22	8:35
D2	8:21	8:24	8:32	8:45
D2	8:31	8:34	8:42	8:55
D2	8:41	8:44	8:52	9:05
D2	8:51	8:54	9:02	9:15
D2	9:01	9:04	9:12	9:25
D2	9:11	9:14	9:22	9:35
D2	9:22	9:25	9:33	9:46
D2	9:42	9:45	9:51	10:01
D2	10:06	10:09	10:15	10:25
D2	10:30	10:33	10:39	10:49
D2	10:54	10:57	11:03	11:13
D2	11:18	11:21	11:27	11:37
D2	11:42	11:45	11:51	12:01

Eastbound To Dupont Circle station

Monday thru Friday - De Lunes a viernes

Route Number	41st St. & Davis Pl. NW (Glover Park)	39th & Calvert Sts. NW (Glover Park)	35th St. & Winfield Lane NW (Reservoir Rd.)	Q St. & Connecticut Ave. NW (DUPONT CIRCLE) M
PM Service — Servicio vespertino				
D2	12:06	12:09	12:15	12:25
D2	12:30	12:33	12:39	12:49
D2	12:54	12:57	1:03	1:13
D2	1:18	1:21	1:27	1:37
D2	1:44	1:47	1:53	2:03
D2	2:08	2:11	2:17	2:27
D2	2:34	2:37	2:43	2:53
D2	2:43	2:46	2:54	3:06
D2	2:58	3:01	3:09	3:21
D2	3:13	3:16	3:24	3:36
D2	3:22	3:25	3:33	3:45
D2	3:37	3:40	3:48	4:00
D2	3:52	3:55	4:03	4:15
D2	4:07	4:10	4:18	4:30
D2	4:22	4:25	4:33	4:45
D2	4:34	4:37	4:45	4:57
D2	4:48	4:51	4:59	5:11
D2	-	● 4:57	5:05	5:17
D2	5:00	5:03	5:11	5:24
D2	-	● 5:09	5:17	5:30
D2	5:12	5:15	5:23	5:36
D2	5:24	5:27	5:35	5:48
D2	5:36	5:39	5:47	6:00
D2	5:48	5:51	5:59	6:12
D2	6:00	6:03	6:11	6:24
D2	6:12	6:15	6:21	6:31
D2	6:24	6:27	6:33	6:43
D2	6:36	6:39	6:45	6:55
D2	6:46	6:49	6:55	7:05
D2	6:58	7:01	7:07	7:17
D2	7:10	7:13	7:19	7:29
D2	7:22	7:25	7:31	7:41
D2	7:34	7:37	7:43	7:53
D2	7:58	8:01	8:07	8:17
D2	8:19	8:22	8:28	8:38
D2	8:43	8:46	8:52	9:02
D2	9:07	9:10	9:16	9:26
D2	9:31	9:34	9:40	9:50
D2	9:55	9:58	10:04	10:14
D2	10:16	10:19	10:25	10:35
D2	10:46	10:49	10:55	11:04
D2	11:31	11:34	11:40	11:49

On five Federal holidays, Juneteenth, Columbus Day, Veterans' Day, Martin Luther King, Jr. Day, and Presidents' Day, the Saturday schedule will be in effect.

Metrobus proveerá servicio con horario de sábado durante los cinco días festivos de Juneteenth, Columbus Day, Veterans Day, Martin Luther King Jr. Day, y Presidents' Day

D2
Glover Park-Dupont Circle Line

Effective Sunday, December 17, 2023
A partir del domingo, 17 de diciembre de 2023

Westbound To Glover Park
Monday thru Friday - De Lunes a viernes

Route Number	Q St. & Connecticut Ave. NW (Dupont Circle)	35th St. & Reservoir Rd. NW	41st St. & Davis Pl. NW (GLOVER PARK)
AM Service — Servicio matutino			
D2	5:50	6:01	6:06
D2	6:10	6:21	6:26
D2	6:30	6:42	6:48
D2	6:50	7:02	7:08
D2	7:10	7:23	7:30
D2	7:20	7:33	7:40
D2	7:30	7:43	7:50
D2	7:40	7:53	8:00
D2	7:50	8:05	8:11
D2	8:00	8:15	8:21
D2	8:10	8:25	8:31
D2	8:20	8:35	8:41
D2	8:30	8:45	8:51
D2	8:40	8:55	9:01
D2	8:50	9:05	9:11
D2	9:04	9:16	9:22
D2	9:24	9:36	9:42
D2	9:48	10:00	10:06
D2	10:12	10:24	10:30
D2	10:36	10:48	10:54
D2	11:00	11:12	11:18
D2	11:24	11:36	11:42
D2	11:48	12:00	12:06

▲ — Passengers may remain on the bus as far as 39th & Calvert Sts. NW.

On five Federal holidays, Juneteenth, Columbus Day, Veterans' Day, Martin Luther King, Jr. Day, and Presidents' Day, the Saturday schedule will be in effect.

Metrobus proveerá servicio con horario de sábado durante los cinco días festivos de Juneteenth, Columbus Day, Veterans Day, Martin Luther King Jr. Day, y Presidents' Day

Westbound To Glover Park
Monday thru Friday - De Lunes a viernes

Route Number	Q St. & Connecticut Ave. NW (Dupont Circle)	35th St. & Reservoir Rd. NW	41st St. & Davis Pl. NW (GLOVER PARK)
PM Service — Servicio vespertino			
D2	12:12	12:24	12:30
D2	12:36	12:48	12:54
D2	1:00	1:12	1:18
D2	1:24	1:38	1:44
D2	1:48	2:02	2:08
D2	2:12	2:27	2:34
D2	2:36	2:51	2:58
D2	3:00	3:15	3:22
D2	3:15	3:30	3:37
D2	3:30	3:45	3:52
D2	3:45	4:00	4:07
D2	4:00	4:15	4:22
D2	4:12	4:27	4:34
D2	4:24	4:41	4:48
D2	4:36	4:53	5:00
D2	4:48	5:05	5:12
D2	5:00	5:17	5:24
D2	5:12	5:29	5:36
D2	5:24	5:41	5:48
D2	5:36	5:53	6:00
D2	5:48	6:05	6:12
D2	6:00	6:17	6:24
D2	6:12	6:29	6:36
D2	6:24	6:39	6:46
D2	6:36	6:51	6:58
D2	6:48	7:03	7:10
D2	7:00	7:15	7:22
D2	7:12	7:27	7:34
D2	7:24	7:39	▲ 7:46
D2	7:36	7:51	7:58
D2	7:45	8:00	▲ 8:07
D2	8:00	8:12	8:19
D2	8:24	8:36	8:43
D2	8:48	9:00	9:07
D2	9:12	9:24	9:31
D2	9:36	9:48	9:55
D2	10:00	10:10	10:16
D2	10:30	10:40	10:46
D2	11:15	11:25	11:31
D2	12:00	12:10	▲ 12:16

D2

Glover Park-Dupont Circle Line

Effective Sunday, December 17, 2023

A partir del domingo, 17 de deciembre de 2023

Eastbound To Dupont Circle station

Saturday — Sábados

Route Number	41st St. & Davis Pl. NW (Glover Park)	39th & Calvert Sts. NW (Glover Park)	35th St. & Winfield Lane NW (Reservoir Rd.)	Q St. & Connecticut Ave. NW (DUPONT CIRCLE)
AM Service — Servicio matutino				
D2	6:27	6:30	6:36	6:43
D2	6:51	6:54	7:00	7:07
D2	7:15	7:18	7:24	7:31
D2	7:39	7:42	7:48	7:55
D2	8:03	8:06	8:12	8:19
D2	8:30	8:33	8:39	8:47
D2	8:52	8:55	9:01	9:09
D2	9:16	9:19	9:25	9:33
D2	9:40	9:43	9:49	9:57
D2	10:06	10:09	10:15	10:23
D2	10:30	10:33	10:39	10:47
D2	10:54	10:57	11:03	11:11
D2	11:18	11:21	11:27	11:35
D2	11:42	11:45	11:51	11:59
PM Service — Servicio vespertino				
D2	12:06	12:09	12:15	12:23
D2	12:30	12:33	12:39	12:47
D2	12:54	12:57	1:03	1:11
D2	1:19	1:22	1:28	1:36
D2	1:43	1:46	1:52	2:01
D2	2:07	2:10	2:16	2:25
D2	2:31	2:34	2:40	2:49
D2	2:55	2:58	3:04	3:13
D2	3:19	3:22	3:28	3:37
D2	3:43	3:46	3:52	4:01
D2	4:07	4:10	4:16	4:25
D2	4:31	4:34	4:40	4:49
D2	4:55	4:58	5:04	5:13
D2	5:19	5:22	5:28	5:37
D2	5:43	5:46	5:52	6:01
D2	6:07	6:10	6:16	6:25
D2	6:31	6:34	6:40	6:48
D2	6:55	6:58	7:04	7:12
D2	7:19	7:22	7:28	7:36
D2	7:43	7:46	7:52	8:00
D2	8:05	8:08	8:14	8:22
D2	8:29	8:32	8:38	8:46
D2	8:53	8:56	9:02	9:10
D2	9:17	9:20	9:26	9:34
D2	10:02	10:05	10:11	10:19
D2	10:47	10:50	10:56	11:04
D2	11:32	11:35	11:40	11:46

Westbound To Glover Park

Saturday — Sábados

Route Number	Q St. & Connecticut Ave. NW (Dupont Circle)	35th St. & Reservoir Rd. NW	41st St. & Davis Pl. NW (GLOVER PARK)
AM Service — Servicio matutino			
D2	7:00	7:10	7:15
D2	7:24	7:34	7:39
D2	7:48	7:58	8:03
D2	8:12	8:22	8:27
D2	8:36	8:47	8:52
D2	9:00	9:11	9:16
D2	9:24	9:35	9:40
D2	9:48	10:00	10:06
D2	10:12	10:24	10:30
D2	10:36	10:48	10:54
D2	11:00	11:12	11:18
D2	11:24	11:36	11:42
D2	11:48	12:00	12:06
PM Service — Servicio vespertino			
D2	12:12	12:24	12:30
D2	12:36	12:48	12:54
D2	1:00	1:13	1:19
D2	1:24	1:37	1:43
D2	1:48	2:01	2:07
D2	2:12	2:25	2:31
D2	2:36	2:49	2:55
D2	3:00	3:13	3:19
D2	3:24	3:37	3:43
D2	3:48	4:01	4:07
D2	4:12	4:25	4:31
D2	4:36	4:49	4:55
D2	5:00	5:13	5:19
D2	5:24	5:37	5:43
D2	5:48	6:01	6:07
D2	6:12	6:25	6:31
D2	6:36	6:49	6:55
D2	7:00	7:13	7:19
D2	7:24	7:37	7:43
D2	7:48	8:00	8:05
D2	8:12	8:24	8:29
D2	8:36	8:48	8:53
D2	9:00	9:12	9:17
D2	9:45	9:57	10:02
D2	10:30	10:42	10:47
D2	11:15	11:27	11:32
D2	12:00	12:12	▲ 12:17

▲ — Passengers may remain on the bus as far as 39th & Calvert Sts. NW.

D2
Glover Park-Dupont Circle Line

Effective Sunday, December 17, 2023
A partir del domingo, 17 de deciembre de 2023

Eastbound To Dupont Circle station

Sunday — Domingos

Route Number	41st St. & Davis Pl. NW (Glover Park	39th & Calvert Sts. NW (Glover Park)	35th St. & Winfield Lane NW (Reservoir Rd.)	Q St. & Connecticut Ave. NW (DUPONT CIRCLE)
AM Service — Servicio matutino				
D2	6:27	6:30	6:36	6:43
D2	7:15	7:18	7:24	7:31
D2	8:00	8:03	8:09	8:17
D2	8:24	8:27	8:33	8:41
D2	8:48	8:51	8:57	9:05
D2	9:18	9:21	9:27	9:35
D2	9:42	9:45	9:51	9:59
D2	10:06	10:09	10:15	10:23
D2	10:30	10:33	10:39	10:47
D2	10:54	10:57	11:03	11:11
D2	11:18	11:21	11:27	11:34
D2	11:42	11:45	11:51	11:58
PM Service — Servicio vespertino				
D2	12:07	12:10	12:16	12:23
D2	12:31	12:34	12:40	12:47
D2	12:55	12:58	1:04	1:11
D2	1:19	1:22	1:28	1:35
D2	1:43	1:46	1:52	1:59
D2	2:07	2:10	2:16	2:23
D2	2:31	2:34	2:40	2:47
D2	2:55	2:58	3:04	3:11
D2	3:19	3:22	3:28	3:35
D2	3:43	3:46	3:52	3:59
D2	4:06	4:09	4:15	4:22
D2	4:30	4:33	4:39	4:46
D2	4:54	4:57	5:03	5:10
D2	5:18	5:21	5:27	5:34
D2	5:42	5:45	5:51	5:58
D2	6:06	6:09	6:15	6:22
D2	6:30	6:33	6:39	6:46
D2	6:53	6:56	7:02	7:09
D2	7:17	7:20	7:26	7:33
D2	7:41	7:44	7:50	7:57
D2	8:05	8:08	8:14	8:21
D2	8:29	8:32	8:38	8:45
D2	8:53	8:56	9:02	9:09
D2	9:17	9:20	9:26	9:33
D2	10:02	10:05	10:11	10:18
D2	10:47	10:50	10:56	11:03
D2	11:32	11:35	11:41	11:48

Westbound To Glover Park

Sunday — Domingos

Route Number	Q St. & Connecticut Ave. NW (Dupont Circle)	35th St. & Reservoir Rd. NW	41st St. & Davis Pl. NW (GLOVER PARK)
AM Service — Servicio matutino			
D2	7:00	7:10	7:15
D2	7:45	7:55	8:00
D2	8:30	8:42	8:48
D2	9:00	9:12	9:18
D2	9:24	9:36	9:42
D2	9:48	10:00	10:06
D2	10:12	10:24	10:30
D2	10:36	10:48	10:54
D2	11:00	11:12	11:18
D2	11:24	11:36	11:42
D2	11:48	12:01	12:07
PM Service — Servicio vespertino			
D2	12:12	12:25	12:31
D2	12:36	12:49	12:55
D2	1:00	1:13	1:19
D2	1:24	1:37	1:43
D2	1:48	2:01	2:07
D2	2:12	2:25	2:31
D2	2:36	2:49	2:55
D2	3:00	3:13	3:19
D2	3:24	3:37	3:43
D2	3:48	4:00	4:06
D2	4:12	4:24	4:30
D2	4:36	4:48	4:54
D2	5:00	5:12	5:18
D2	5:24	5:36	5:42
D2	5:48	6:00	6:06
D2	6:12	6:24	6:30
D2	6:36	6:47	6:53
D2	7:00	7:11	7:17
D2	7:24	7:35	7:41
D2	7:48	7:59	8:05
D2	8:12	8:23	8:29
D2	8:36	8:47	8:53
D2	9:00	9:11	9:17
D2	9:45	9:56	10:02
D2	10:30	10:41	10:47
D2	11:15	11:26	11:32
D2	12:00	12:11	12:17

How to use this timetable

- Use the map to find the stops closest to where you will get on and off the bus.
- Select the schedule (Weekday, Saturday, Sunday) for when you will travel. Along the top of the schedule, find the stop at or nearest the point where you will get on the bus. Follow that column down to the time you want to leave.
- Use the same method to find the times the bus is scheduled to arrive at the stop where you will get off the bus.
- If the bus stop is not listed, use the time shown for the bus stop before it as the time to wait at the stop.
- The end-of-the-line or last stop is listed in ALL CAPS on the schedule.

Cómo Usar este Horario

- Use este mapa para localizar las paradas más cercanas a donde se subirá y bajará del autobús.
- Seleccione el horario (Entre semana, sábado, domingo) de cuando viajará. A lo largo de la parte superior del horario, localice la parada o el punto más cercano a la parada en la que se subirá al autobús. Siga esa columna hacia abajo hasta la hora en la que desee salir.
- Utilice el mismo método para localizar las horas en que el autobús está programado para llegar a la parada en donde desea bajarse del autobús.
- Si la parada del autobús no está listada use la hora que se muestra en la parada anterior como la hora de espera en la parada.
- El final de la ruta o la última parada del autobús aparece en letras MAYÚSCULAS en el horario.

English-Español

Effective 9-5-21

D4

Ivy City-Franklin Square Line

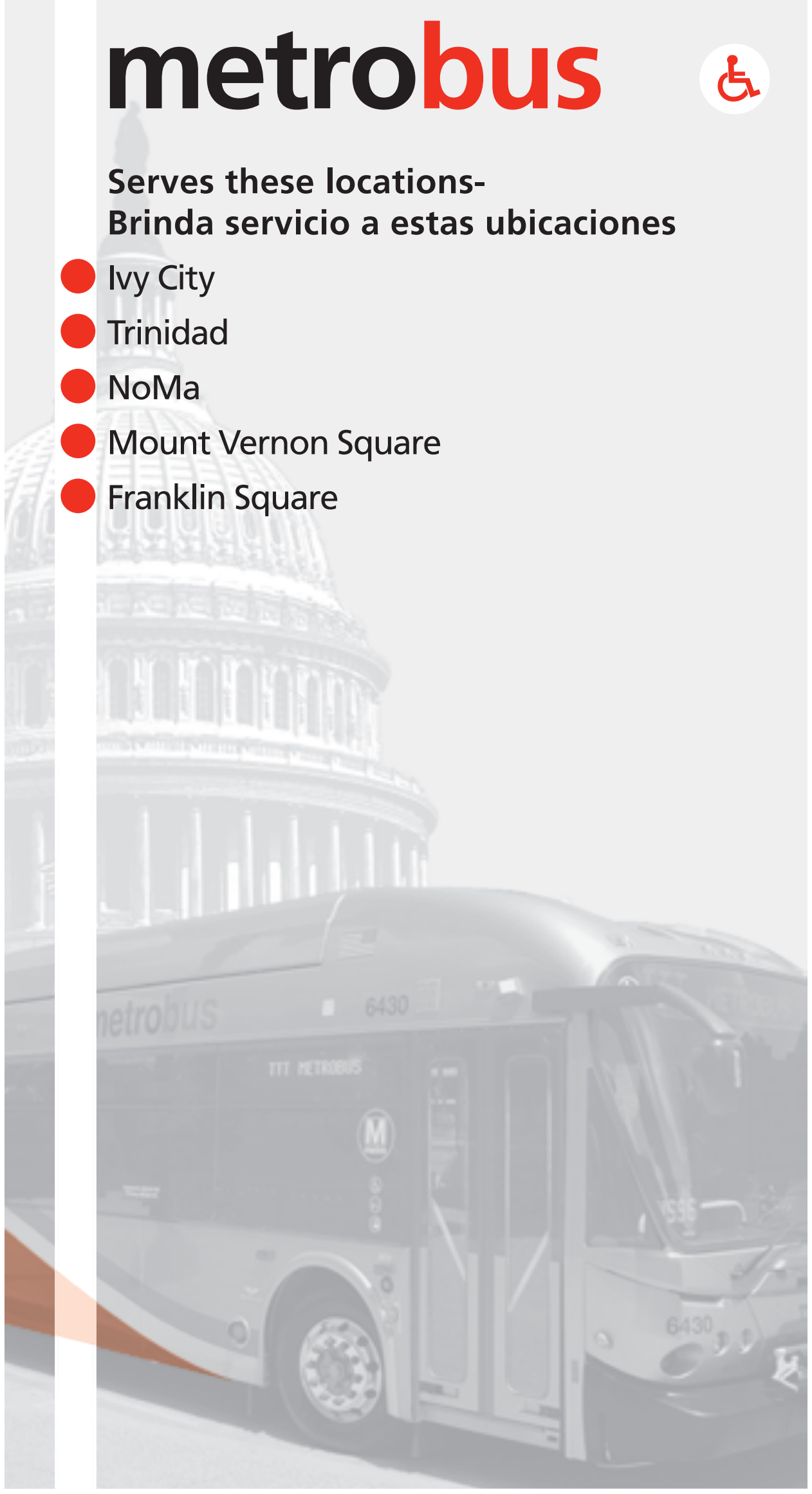

metrobus ♿

Serves these locations-
Brinda servicio a estas ubicaciones

- ● Ivy City
- ● Trinidad
- ● NoMa
- ● Mount Vernon Square
- ● Franklin Square

www.wmata.com
Information Anytime 202-637-7000 TTY 202-962-2033

Washington
Metropolitan Area
Transit Authority

A District of Columbia,
Maryland and Virginia
Transit Partnership

D4

Ivy City-Franklin Square Line

Effective Sunday, September 5, 2021

A partir del domingo, 5 de septiembre de 2021

D4

Ivy City-Franklin Square Line

For route and schedule information

Call 202-637-7000

www.wmata.com

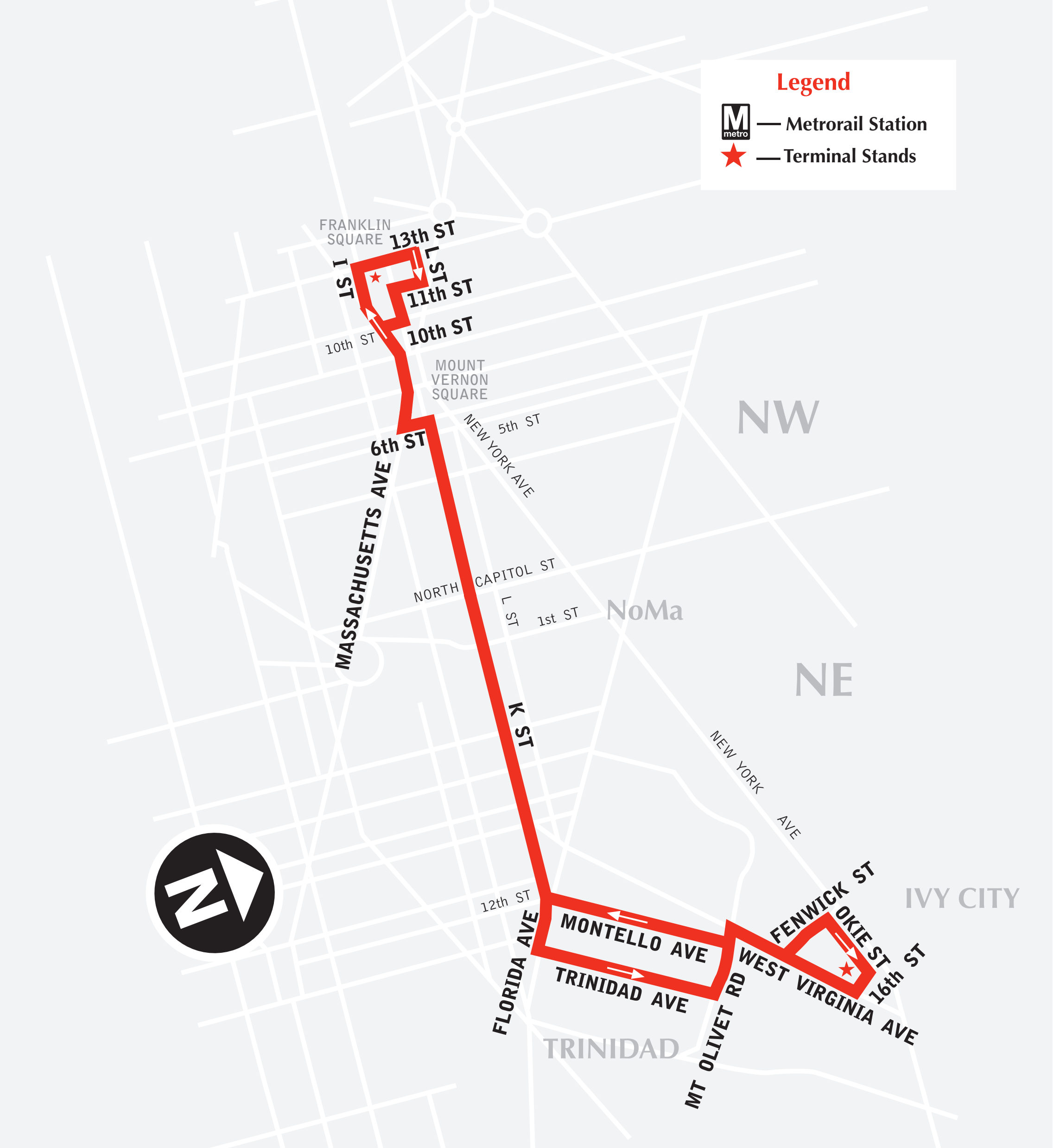

FRANKLIN SQUARE
13th ST
I ST
L ST
11th ST
10th ST
10th ST
MOUNT VERNON SQUARE
5th ST
NEW YORK AVE
6th ST
MASSACHUSETTS AVE
NW
NORTH CAPITOL ST
L ST
1st ST
NoMa
NE
K ST
NEW YORK AVE
FENWICK ST
IVY CITY
OKIE ST
16th ST
12th ST
FLORIDA AVE
MONTELLO AVE
TRINIDAD AVE
WEST VIRGINIA AVE
MT OLIVET RD
TRINIDAD
N

Legend

Ⓜ — Metrorail Station

★ — Terminal Stands

Guaranteed Ride Home

When you take Metrobus or Metrorail to work, you are eligible to participate in the free Commuter Connection Guaranteed Ride Home Program.

The program will get you home in the event of a personal emergency or unscheduled overtime.

To register and to receive program details, call Commuter Connection at 1-800-745-RIDE.

(2/97)

WMATA ©2016

For information regarding this map contact <R•A•D•S>.

D4
Ivy City-Franklin Square Line

Effective Sunday, September 5, 2021
A partir del domingo, 5 de septiembre de 2021

Westbound To Franklin Square

Monday thru Friday — De Lunes a viernes

Route Number	Okie & 16th Sts. NE	Montello Ave. & Mt. Olivet Rd. NE (Trinidad)	K & 8th Sts. NE	K & North Capitol Sts. NE (NoMa)	Massachusetts Ave. & 7th St. NW (Mount Vernon Square)	13th & K Sts. NW (FRANKLIN SQUARE)
AM Service — Servicio matutino						
D4	4:10	4:14	4:19	4:23	4:26	4:29
D4	4:40	4:44	4:49	4:53	4:56	4:59
D4	5:10	5:14	5:19	5:23	5:26	5:29
D4	5:40	5:44	5:49	5:53	5:56	5:59
D4	6:05	6:09	6:14	6:18	6:21	6:24
D4	6:30	6:35	6:41	6:45	6:50	6:53
D4	6:46	6:51	6:57	7:01	7:06	7:09
D4	7:03	7:08	7:14	7:18	7:23	7:26
D4	7:20	7:25	7:31	7:35	7:40	7:43
D4	7:37	7:43	7:51	7:57	8:05	8:09
D4	7:54	8:00	8:08	8:14	8:22	8:26
D4	8:11	8:17	8:25	8:31	8:39	8:43
D4	8:28	8:34	8:42	8:48	8:56	9:00
D4	8:45	8:51	8:59	9:05	9:13	9:17
D4	9:15	9:21	9:29	9:35	9:43	9:47
D4	9:45	9:51	9:58	10:04	10:10	10:13
D4	10:20	10:26	10:33	10:39	10:45	10:48
D4	10:55	11:01	11:08	11:14	11:20	11:23
D4	11:30	11:36	11:43	11:49	11:55	11:58
PM Service — Servicio vespertino						
D4	12:05	12:11	12:18	12:24	12:30	12:33
D4	12:40	12:46	12:53	12:59	1:05	1:08
D4	1:15	1:21	1:28	1:34	1:40	1:43
D4	1:50	1:56	2:03	2:09	2:15	2:18
D4	2:25	2:31	2:38	2:44	2:51	2:55
D4	3:00	3:06	3:13	3:19	3:26	3:30
D4	3:20	3:26	3:33	3:39	3:46	3:50
D4	3:39	3:45	3:52	3:58	4:05	4:09
D4	3:58	4:04	4:11	4:17	4:24	4:28
D4	4:16	4:21	4:26	4:31	4:38	4:42
D4	4:34	4:39	4:44	4:49	4:56	5:00
D4	4:53	4:58	5:03	5:08	5:15	5:19
D4	5:11	5:16	5:21	5:26	5:33	5:37
D4	5:29	5:34	5:39	5:44	5:51	5:55
D4	5:47	5:52	5:57	6:02	6:09	6:13
D4	6:05	6:10	6:15	6:20	6:27	6:31
D4	6:25	6:30	6:35	6:40	6:47	6:51
D4	6:45	6:50	6:55	7:00	7:07	7:11
D4	7:15	7:20	7:25	7:30	7:37	7:41
D4	7:45	7:50	7:55	7:59	8:03	8:06
D4	8:20	8:25	8:30	8:34	8:38	8:41
D4	8:55	9:00	9:05	9:09	9:13	9:16
D4	9:30	9:35	9:40	9:44	9:48	9:51
D4	10:00	10:05	10:10	10:14	10:18	10:21
D4	10:30	10:35	10:40	10:44	10:48	10:51
D4	11:00	11:05	11:10	11:14	11:18	11:21
D4	11:35	11:40	11:45	11:49	11:53	11:56

Eastbound To Ivy City

Monday thru Friday — De Lunes a viernes

Route Number	13th & K Sts. NW (Franklin Square)	K & 7th Sts. NW (Mount Vernon Square)	K & North Capitol Sts. NW (NoMa)	K & 8th Sts. NE	Mt. Olivet Rd. & Montello Ave. NE (Trinidad)	Okie & 16th Sts. NE (IVY CITY)
AM Service — Servicio matutino						
D4	4:36	4:40	4:45	4:49	4:55	4:58
D4	5:06	5:10	5:15	5:19	5:25	5:28
D4	5:36	5:40	5:45	5:49	5:55	5:58
D4	6:06	6:10	6:15	6:19	6:25	6:28
D4	6:31	6:35	6:40	6:44	6:50	6:53
D4	6:54	6:59	7:05	7:10	7:17	7:20
D4	7:17	7:22	7:28	7:33	7:40	7:43
D4	7:34	7:39	7:45	7:50	7:57	8:00
D4	7:51	7:56	8:02	8:07	8:14	8:17
D4	8:13	8:18	8:24	8:29	8:36	8:39
D4	8:35	8:41	8:47	8:52	8:59	9:02
D4	9:10	9:16	9:22	9:27	9:34	9:37
D4	9:45	9:51	9:57	10:02	10:09	10:12
D4	10:20	10:26	10:32	10:37	10:44	10:47
D4	10:55	11:01	11:07	11:12	11:19	11:22
D4	11:30	11:37	11:43	11:48	11:56	11:59
PM Service — Servicio vespertino						
D4	12:05	12:12	12:18	12:23	12:31	12:34
D4	12:40	12:47	12:53	12:58	1:06	1:09
D4	1:15	1:22	1:28	1:33	1:41	1:44
D4	1:50	1:57	2:03	2:08	2:16	2:19
D4	2:25	2:32	2:38	2:43	2:51	2:54
D4	3:00	3:07	3:14	3:19	3:28	3:32
D4	3:20	3:27	3:34	3:39	3:48	3:52
D4	3:38	3:45	3:52	3:57	4:06	4:10
D4	3:56	4:03	4:10	4:15	4:24	4:28
D4	4:15	4:22	4:29	4:34	4:43	4:47
D4	4:33	4:40	4:47	4:52	5:01	5:05
D4	4:50	4:57	5:04	5:09	5:18	5:22
D4	5:07	5:14	5:21	5:26	5:35	5:39
D4	5:25	5:32	5:39	5:44	5:53	5:57
D4	5:43	5:50	5:57	6:02	6:11	6:15
D4	6:01	6:08	6:15	6:20	6:29	6:33
D4	6:19	6:26	6:33	6:38	6:47	6:51
D4	6:40	6:46	6:51	6:56	7:04	7:08
D4	7:00	7:06	7:11	7:16	7:24	7:28
D4	7:20	7:26	7:31	7:36	7:44	7:48
D4	7:47	7:53	7:58	8:03	8:11	8:15
D4	8:18	8:24	8:29	8:34	8:42	8:46
D4	8:50	8:56	9:01	9:06	9:14	9:18
D4	9:25	9:30	9:35	9:39	9:46	9:49
D4	10:00	10:05	10:10	10:14	10:21	10:24
D4	10:30	10:35	10:40	10:44	10:51	10:54
D4	11:00	11:05	11:10	11:14	11:21	11:24
D4	11:30	11:35	11:40	11:44	11:51	11:54

D4
Ivy City-Franklin Square Line

Effective Sunday, September 5, 2021
A partir del domingo, 5 de septiembre de 2021

Westbound To Franklin Square
Saturday — Sábados

Route Number	Okie & 16th Sts. NE	Montello Ave. & Mt. Olivet Rd. NE (Trinidad)	K & 8th Sts. NE	K & North Capitol Sts. NE (NoMa)	Massachusetts Ave. & 7th St. NW (Mount Vernon Square)	13th & K Sts. NW (FRANKLIN SQUARE)
AM Service — Servicio matutino						
D4	4:44	4:47	4:52	4:56	5:01	5:05
D4	5:14	5:17	5:22	5:26	5:31	5:35
D4	5:44	5:47	5:52	5:56	6:01	6:05
D4	6:14	6:17	6:22	6:26	6:31	6:35
D4	6:44	6:47	6:52	6:56	7:01	7:05
D4	7:14	7:17	7:22	7:26	7:31	7:35
D4	7:44	7:47	7:52	7:56	8:01	8:05
D4	8:14	8:17	8:22	8:26	8:31	8:35
D4	8:44	8:47	8:52	8:56	9:01	9:05
D4	9:14	9:17	9:22	9:27	9:33	9:38
D4	9:44	9:47	9:52	9:57	10:03	10:08
D4	10:14	10:17	10:22	10:27	10:33	10:38
D4	10:44	10:47	10:52	10:57	11:03	11:08
D4	11:14	11:17	11:22	11:27	11:33	11:38
D4	11:44	11:47	11:52	11:57	12:03	12:08
PM Service — Servicio vespertino						
D4	12:14	12:17	12:22	12:27	12:33	12:38
D4	12:44	12:47	12:52	12:57	1:03	1:08
D4	1:14	1:17	1:22	1:27	1:33	1:38
D4	1:44	1:47	1:52	1:57	2:03	2:08
D4	2:14	2:17	2:22	2:27	2:33	2:38
D4	2:44	2:47	2:52	2:57	3:03	3:08
D4	3:14	3:17	3:22	3:27	3:33	3:38
D4	3:44	3:47	3:52	3:57	4:03	4:08
D4	4:14	4:17	4:22	4:27	4:33	4:38
D4	4:44	4:47	4:52	4:57	5:03	5:08
D4	5:14	5:17	5:22	5:27	5:33	5:38
D4	5:44	5:47	5:52	5:57	6:03	6:08
D4	6:14	6:17	6:22	6:27	6:33	6:38
D4	6:47	6:50	6:55	6:59	7:04	7:08
D4	7:17	7:20	7:25	7:29	7:34	7:38
D4	7:47	7:50	7:55	7:59	8:04	8:08
D4	8:17	8:20	8:25	8:29	8:34	8:38
D4	8:47	8:50	8:55	8:59	9:04	9:08
D4	9:18	9:21	9:25	9:29	9:34	9:38
D4	9:48	9:51	9:55	9:59	10:04	10:08
D4	10:18	10:21	10:25	10:29	10:34	10:38
D4	10:48	10:51	10:55	10:59	11:04	11:08
D4	11:18	11:21	11:25	11:29	11:34	11:38
D4	11:48	11:51	11:55	11:59	12:04	12:08

On five Federal holidays, Juneteenth, Columbus Day, Veterans' Day, Martin Luther King, Jr. Day, and Presidents' Day, the Saturday schedule will be in effect.

Metrobus proveerá servicio con horario de sábado durante los cinco días festivos de Juneteenth, Columbus Day, Veterans Day, Martin Luther King Jr. Day, y Presidents' Day.

Metrobus proveerá servicio con horario de sábado durante los cuatro

Eastbound To Ivy City
Saturday — Sábados

Route Number	13th & K Sts. NW (Franklin Square)	K & 7th Sts. NW (Mount Vernon Square)	K & North Capitol Sts. NW (NoMa)	K & 8th Sts. NE	Mt. Olivet Rd. & Montello Ave. NE (Trinidad)	Okie & 16th Sts. NE (IVY CITY)
AM Service — Servicio matutino						
D4	5:13	5:17	5:21	5:25	5:31	5:34
D4	5:43	5:47	5:51	5:55	6:01	6:04
D4	6:13	6:17	6:21	6:25	6:31	6:34
D4	6:43	6:47	6:51	6:55	7:01	7:04
D4	7:13	7:17	7:21	7:25	7:31	7:34
D4	7:43	7:47	7:51	7:55	8:01	8:04
D4	8:13	8:17	8:21	8:26	8:33	8:36
D4	8:43	8:47	8:51	8:56	9:03	9:06
D4	9:13	9:17	9:21	9:26	9:33	9:36
D4	9:43	9:48	9:53	9:58	10:05	10:09
D4	10:13	10:18	10:23	10:28	10:35	10:39
D4	10:43	10:48	10:53	10:58	11:05	11:09
D4	11:13	11:18	11:23	11:28	11:35	11:39
D4	11:43	11:48	11:53	11:58	12:05	12:09
PM Service — Servicio vespertino						
D4	12:13	12:18	12:23	12:28	12:35	12:39
D4	12:43	12:48	12:53	12:58	1:05	1:09
D4	1:13	1:18	1:23	1:28	1:35	1:39
D4	1:43	1:48	1:53	1:58	2:05	2:09
D4	2:13	2:18	2:23	2:28	2:35	2:39
D4	2:43	2:48	2:53	2:58	3:05	3:09
D4	3:13	3:18	3:23	3:28	3:35	3:39
D4	3:43	3:48	3:53	3:58	4:05	4:09
D4	4:13	4:18	4:23	4:28	4:35	4:39
D4	4:43	4:48	4:53	4:58	5:05	5:09
D4	5:13	5:18	5:23	5:28	5:35	5:39
D4	5:43	5:48	5:53	5:58	6:05	6:09
D4	6:13	6:18	6:23	6:28	6:35	6:39
D4	6:43	6:48	6:53	6:58	7:05	7:09
D4	7:13	7:18	7:23	7:28	7:35	7:39
D4	7:43	7:48	7:53	7:58	8:05	8:09
D4	8:13	8:18	8:23	8:28	8:35	8:39
D4	8:43	8:48	8:53	8:58	9:05	9:09
D4	9:13	9:18	9:23	9:28	9:35	9:39
D4	9:43	9:48	9:53	9:58	10:05	10:09
D4	10:13	10:18	10:23	10:28	10:35	10:39
D4	10:43	10:47	10:51	10:56	11:02	11:05
D4	11:13	11:17	11:21	11:26	11:32	11:35
D4	11:43	11:47	11:51	11:56	12:02	12:05

On five Federal holidays, Juneteenth, Columbus Day, Veterans' Day, Martin Luther King, Jr. Day, and Presidents' Day, the Saturday schedule will be in effect.

Metrobus proveerá servicio con horario de sábado durante los cinco días festivos de Juneteenth, Columbus Day, Veterans Day, Martin Luther King Jr. Day, y Presidents' Day.

Metrobus proveerá servicio con horario de sábado durante los cuatro

D4

Ivy City-Franklin Square Line

Effective Sunday, September 5, 2021

A partir del domingo, 5 de septiembre de 2021

Westbound To Franklin Square

Sunday — Domingos

Route Number	Okie & 16th Sts. NE	Montello Ave. & Mt. Olivet Rd. NE (Trinidad)	K & 8th Sts. NE	K & North Capitol Sts. NE (NoMa)	Massachusetts Ave. & 7th St. NW (Mount Vernon Square)	13th & K Sts. NW (FRANKLIN SQUARE)
AM Service — Servicio matutino						
D4	5:18	5:21	5:26	5:30	5:34	5:38
D4	5:48	5:51	5:56	6:00	6:04	6:08
D4	6:18	6:21	6:26	6:30	6:34	6:38
D4	6:48	6:51	6:56	7:00	7:04	7:08
D4	7:18	7:21	7:26	7:30	7:34	7:38
D4	7:48	7:51	7:56	8:00	8:04	8:08
D4	8:18	8:21	8:26	8:30	8:34	8:38
D4	8:48	8:51	8:56	9:00	9:04	9:08
D4	9:18	9:21	9:26	9:30	9:34	9:38
D4	9:48	9:51	9:56	10:00	10:04	10:08
D4	10:18	10:21	10:26	10:31	10:36	10:40
D4	10:48	10:51	10:56	11:01	11:06	11:10
D4	11:18	11:21	11:26	11:31	11:36	11:40
D4	11:48	11:51	11:56	12:01	12:06	12:10
PM Service — Servicio vespertino						
D4	12:18	12:21	12:26	12:31	12:36	12:40
D4	12:48	12:51	12:56	1:01	1:06	1:10
D4	1:18	1:21	1:26	1:31	1:36	1:40
D4	1:48	1:51	1:56	2:01	2:06	2:10
D4	2:18	2:21	2:26	2:31	2:36	2:40
D4	2:48	2:51	2:56	3:01	3:06	3:10
D4	3:18	3:21	3:26	3:31	3:36	3:40
D4	3:48	3:51	3:56	4:01	4:06	4:10
D4	4:18	4:21	4:26	4:31	4:36	4:40
D4	4:48	4:51	4:56	5:01	5:06	5:10
D4	5:18	5:21	5:26	5:30	5:34	5:38
D4	5:48	5:51	5:56	6:00	6:04	6:08
D4	6:18	6:21	6:26	6:30	6:34	6:38
D4	6:48	6:51	6:56	7:00	7:04	7:08
D4	7:18	7:21	7:26	7:30	7:34	7:38
D4	7:48	7:51	7:56	8:00	8:04	8:08
D4	8:18	8:21	8:26	8:30	8:34	8:38
D4	8:48	8:51	8:56	9:00	9:04	9:08
D4	9:18	9:21	9:26	9:30	9:34	9:38
D4	9:48	9:51	9:56	10:00	10:04	10:08
D4	10:18	10:21	10:26	10:30	10:34	10:38
D4	10:48	10:51	10:56	11:00	11:04	11:08
D4	11:18	11:21	11:26	11:30	11:34	11:38
D4	11:48	11:51	11:56	12:00	12:04	12:08

Eastbound To Ivy City

Sunday — Domingos

Route Number	13th & K Sts. NW (Franklin Square)	K & 7th Sts. NW (Mount Vernon Square)	K & North Capitol Sts. NW (NoMa)	K & 8th Sts. NE	Mt. Olivet Rd. & Montello Ave. NE (Trinidad)	Okie & 16th Sts. NE (IVY CITY)
AM Service — Servicio matutino						
D4	5:45	5:49	5:53	5:57	6:03	6:06
D4	6:15	6:19	6:23	6:27	6:33	6:36
D4	6:45	6:49	6:53	6:57	7:03	7:06
D4	7:15	7:19	7:23	7:27	7:33	7:36
D4	7:45	7:49	7:53	7:57	8:03	8:06
D4	8:15	8:19	8:23	8:27	8:33	8:36
D4	8:45	8:49	8:53	8:57	9:03	9:06
D4	9:15	9:19	9:24	9:28	9:35	9:38
D4	9:45	9:49	9:54	9:58	10:05	10:08
D4	10:15	10:19	10:24	10:28	10:35	10:38
D4	10:45	10:49	10:54	10:58	11:05	11:08
D4	11:15	11:19	11:24	11:28	11:35	11:38
D4	11:45	11:49	11:54	11:58	12:05	12:08
PM Service — Servicio vespertino						
D4	12:15	12:19	12:24	12:28	12:35	12:38
D4	12:45	12:49	12:53	12:58	1:05	1:09
D4	1:15	1:19	1:23	1:28	1:35	1:39
D4	1:45	1:49	1:53	1:58	2:05	2:09
D4	2:15	2:19	2:23	2:28	2:35	2:39
D4	2:45	2:49	2:53	2:58	3:05	3:09
D4	3:15	3:19	3:23	3:28	3:35	3:39
D4	3:45	3:49	3:53	3:58	4:05	4:09
D4	4:15	4:19	4:23	4:28	4:35	4:39
D4	4:45	4:49	4:53	4:58	5:05	5:09
D4	5:15	5:19	5:23	5:28	5:35	5:39
D4	5:45	5:49	5:53	5:58	6:05	6:09
D4	6:15	6:19	6:23	6:27	6:34	6:37
D4	6:45	6:49	6:53	6:57	7:04	7:07
D4	7:15	7:19	7:23	7:27	7:34	7:37
D4	7:45	7:49	7:53	7:57	8:04	8:07
D4	8:15	8:19	8:23	8:27	8:34	8:37
D4	8:45	8:49	8:53	8:57	9:04	9:07
D4	9:15	9:19	9:23	9:27	9:34	9:37
D4	9:45	9:49	9:53	9:57	10:04	10:07
D4	10:15	10:19	10:23	10:27	10:34	10:37
D4	10:45	10:49	10:53	10:57	11:04	11:07
D4	11:15	11:19	11:23	11:27	11:34	11:37
D4	11:45	11:49	11:53	11:57	12:04	12:07

How to use this timetable

- Use the map to find the stops closest to where you will get on and off the bus.
- Select the schedule (Weekday, Saturday, Sunday) for when you will travel. Along the top of the schedule, find the stop at or nearest the point where you will get on the bus. Follow that column down to the time you want to leave.
- Use the same method to find the times the bus is scheduled to arrive at the stop where you will get off the bus.
- If the bus stop is not listed, use the time shown for the bus stop before it as the time to wait at the stop.
- The end-of-the-line or last stop is listed in ALL CAPS on the schedule.

Cómo Usar este Horario

- Use este mapa para localizar las paradas más cercanas a donde se subirá y bajará del autobús.
- Seleccione el horario (Entre semana, sábado, domingo) de cuando viajará. A lo largo de la parte superior del horario, localice la parada o el punto más cercano a la parada en la que se subirá al autobús. Siga esa columna hacia abajo hasta la hora en la que desee salir.
- Utilice el mismo método para localizar las horas en que el autobús está programado para llegar a la parada en donde desea bajarse del autobús.
- Si la parada del autobús no está listada use la hora que se muestra en la parada anterior como la hora de espera en la parada.
- El final de la ruta o la última parada del autobús aparece en letras MAYÚSCULAS en el horario.

English-Español **Effective 6-16-24**

D6

Sibley Hospital-Stadium-Armory Line

metrobus

Serves these locations-
Brinda servicio a estas ubicaciones

- Sibley Hospital
- Palisades
- Foxhall Village
- MedStar Georgetown University Hospital
- Georgetown
- Dupont Circle station
- Farragut North station
- Farragut West station
- Metro Center station
- Union Station
- Capitol Hill
- Stadium-Armory station

4712
metrobus
METROBUS

www.wmata.com
Information Anytime 202-637-7000 TTY 202-962-2033

**Washington
Metropolitan Area
Transit Authority**

*A District of Columbia,
Maryland and Virginia
Transit Partnership*

D6

Sibley Hospital-Stadium-Armory Line

Effective Sunday, June 16, 2024

A partir del domingo, 16 de junio de 2024

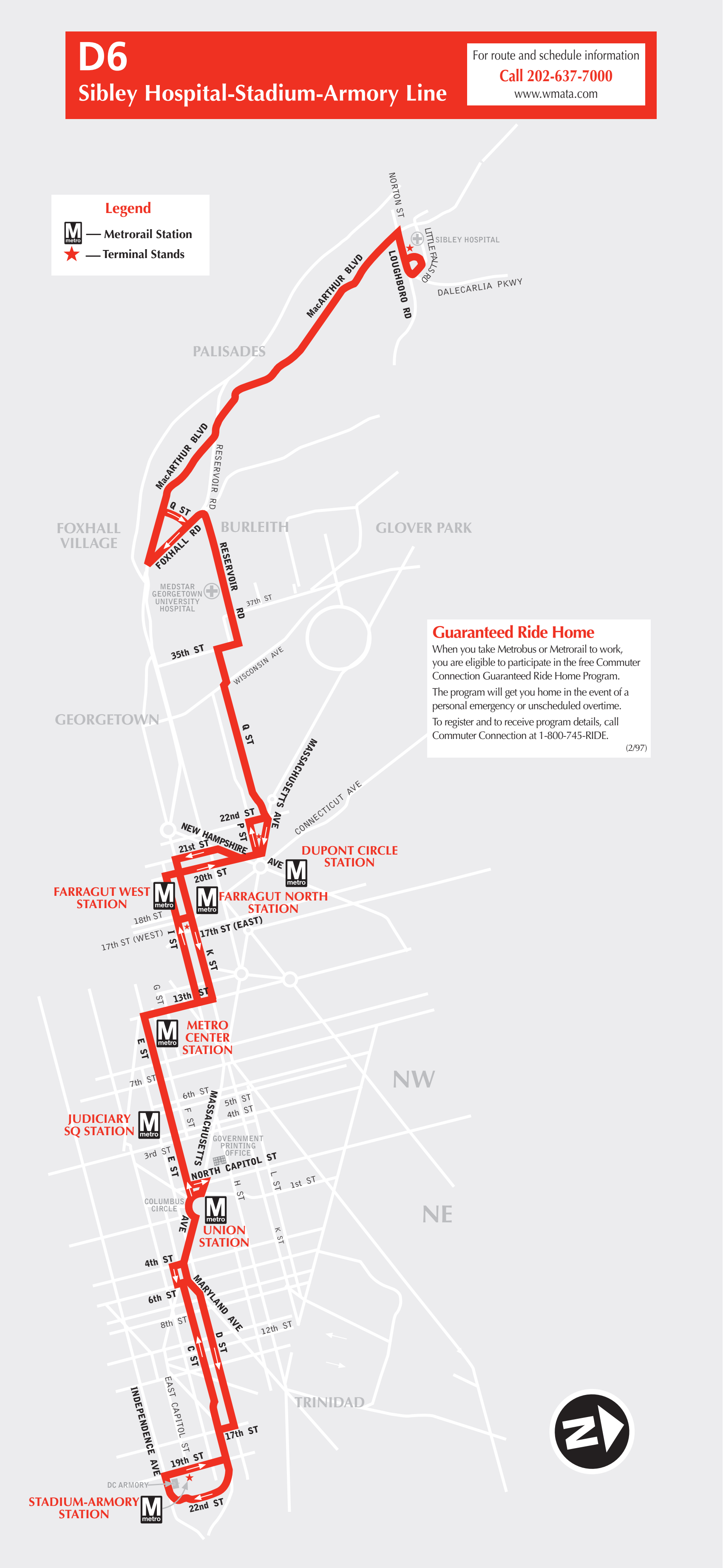

D6
Sibley Hospital-Stadium-Armory Line

For route and schedule information
Call 202-637-7000
www.wmata.com

Legend
M — Metrorail Station
★ — Terminal Stands

Guaranteed Ride Home

When you take Metrobus or Metrorail to work, you are eligible to participate in the free Commuter Connection Guaranteed Ride Home Program.

The program will get you home in the event of a personal emergency or unscheduled overtime.

To register and to receive program details, call Commuter Connection at 1-800-745-RIDE.

(2/97)

NORTON ST
LITTLE FALLS RD
SIBLEY HOSPITAL
DALECARLIA PKWY
LOUGHBORO RD
MacARTHUR BLVD
PALISADES
MacARTHUR BLVD
RESERVOIR RD
Q ST
FOXHALL RD
FOXHALL VILLAGE
BURLEITH
GLOVER PARK
MEDSTAR GEORGETOWN UNIVERSITY HOSPITAL
RESERVOIR RD
37th ST
35th ST
WISCONSIN AVE
GEORGETOWN
Q ST
MASSACHUSETTS AVE
CONNECTICUT AVE
22nd ST
P ST
NEW HAMPSHIRE AVE
21st ST
20th ST
DUPONT CIRCLE STATION
FARRAGUT WEST STATION
FARRAGUT NORTH STATION
18th ST
17th ST (WEST)
I ST
17th ST (EAST)
K ST
G ST
13th ST
METRO CENTER STATION
E ST
NW
7th ST
6th ST
F ST
5th ST
4th ST
MASSACHUSETTS AVE
JUDICIARY SQ STATION
GOVERNMENT PRINTING OFFICE
3rd ST
E ST
NORTH CAPITOL ST
L ST
H ST
1st ST
COLUMBUS CIRCLE
AVE
UNION STATION
K ST
NE
4th ST
6th ST
MARYLAND AVE
8th ST
12th ST
D ST
C ST
EAST CAPITOL ST
INDEPENDENCE AVE
TRINIDAD
17th ST
19th ST
DC ARMORY
22nd ST
STADIUM-ARMORY STATION

D6

Sibley Hospital-Stadium-Armory Line

Effective Sunday, June 16, 2024

A partir del domingo, 16 de junio de 2024

Westbound to Sibley Hospital

Monday thru Friday — De Lunes a viernes

Route Number	Stadium-Armory	C & 8th Sts. NE	E & North Capitol Sts. NE (Union Station)	E & 7th Sts. NW	13th & G Sts. NW (Metro Center)	I St. & 17th St. NW (Farragut N & W	20th St. & New Hampshire Ave. NW (Dupont Circle) ■	Reservoir Rd.& 35th St. NW (Georgetown)	MacArthur Blvd. & Q St. NW (Foxhall Village)	SIBLEY HOSPITAL
AM Service — Servicio matutino										
D6	4:10	4:16	4:21	4:25	4:29	4:35	4:39	4:49	4:55	5:11
D6	4:40	4:46	4:51	4:55	4:59	5:05	5:09	5:19	5:25	5:41
D6	5:10	5:16	5:21	5:25	5:29	5:35	5:39	5:49	5:55	6:11
D6	5:30	5:36	5:41	5:45	5:49	5:55	5:59	6:09	6:15	6:31
D6	5:45	5:52	5:57	6:02	6:07	6:15	6:20	6:31	6:38	6:54
D6	6:00	6:07	6:12	6:17	6:22	6:30	6:35	6:46	6:53	7:09
D6	6:15	6:22	6:27	6:32	6:37	6:45	6:50	7:01	7:08	7:24
D6	6:30	6:37	6:42	6:47	6:52	7:00	7:05	7:16	7:23	7:39
D6	6:45	6:52	6:57	7:02	7:07	7:15	7:20	7:31	7:38	7:54
D6	7:00	7:07	7:12	7:17	7:22	7:30	7:35	7:46	7:53	8:09
D6	7:15	7:24	7:32	7:38	7:43	7:52	7:58	8:12	8:21	8:37
D6	-	-	-	-	-	8:00	8:07	8:21	8:33	8:49
D6	7:30	7:39	7:47	7:53	7:58	8:07	8:13	8:27	8:36	8:52
D6	7:45	7:54	8:02	8:08	8:13	8:22	8:28	8:42	8:51	9:07
D6	8:00	8:09	8:17	8:23	8:28	8:37	8:43	8:57	9:06	9:22
D6/	8:50	9:01	9:11	9:19	9:25	9:36	9:43	-	-	-
D6	-	-	-	-	-	8:14	8:21	8:35	8:47	9:03
D6	8:15	8:24	8:34	8:42	8:48	8:58	9:05	9:19	9:30	9:46
D6	8:30	8:39	8:49	8:57	9:03	9:13	9:20	9:34	9:45	10:01
D6	9:10	9:19	9:29	9:37	9:43	9:53	10:00	10:14	10:25	10:41
D6	9:30	9:39	9:49	9:57	10:03	10:13	10:20	10:34	10:45	11:01
D6	9:50	9:59	10:09	10:17	10:23	10:33	10:40	10:54	11:05	11:21
D6	10:10	10:18	10:25	10:31	10:36	10:46	10:53	11:06	11:16	11:34
D6	10:40	10:48	10:55	11:01	11:06	11:16	11:23	11:36	11:46	12:04
D6	11:10	11:18	11:25	11:31	11:36	11:46	11:53	12:06	12:16	12:34
D6	11:40	11:48	11:55	12:01	12:06	12:16	12:23	12:36	12:46	1:04
PM Service — Servicio vespertino										
D6	12:10	12:18	12:25	12:31	12:36	12:46	12:53	1:06	1:16	1:34
D6	12:40	12:48	12:55	1:01	1:06	1:16	1:23	1:36	1:46	2:04
D6	1:10	1:18	1:25	1:31	1:36	1:46	1:53	2:06	2:16	2:34
D6	1:40	1:48	1:55	2:01	2:06	2:16	2:23	2:36	2:46	3:04
D6	2:10	2:18	2:25	2:31	2:36	2:46	2:53	3:06	3:16	3:34
D6	2:40	2:48	2:55	3:01	3:06	3:16	3:23	3:36	3:46	4:04
D6	3:10	3:18	3:25	3:31	3:36	3:46	3:53	4:06	4:16	4:34
D6	3:25	3:32	3:40	3:47	3:52	4:01	4:08	4:22	4:32	4:50
D6	3:40	3:47	3:55	4:02	4:07	4:16	4:23	4:37	4:47	5:05
D6	3:55	4:02	4:10	4:17	4:22	4:31	4:38	4:52	5:02	5:20
D6	4:10	4:17	4:25	4:32	4:37	4:46	4:53	5:07	5:17	5:35
D6	4:25	4:32	4:40	4:47	4:52	5:01	5:08	5:22	5:32	5:50
D6	4:40	4:47	4:55	5:02	5:07	5:16	5:23	5:37	5:47	6:05
D6	4:55	5:03	5:11	5:18	5:24	5:36	5:44	6:01	6:11	6:27
D6	5:10	5:18	5:26	5:33	5:39	5:51	5:59	6:15	6:25	6:41
D6	5:25	5:33	5:41	5:48	5:54	6:06	6:14	6:30	6:40	6:56
D6	5:40	5:48	5:56	6:03	6:09	6:21	6:29	6:45	6:55	7:11
D6	5:55	6:02	6:09	6:16	6:22	6:32	6:39	6:55	7:04	7:18
D6	6:10	6:17	6:24	6:31	6:37	6:47	6:54	7:10	7:19	7:33
D6	6:40	6:47	6:54	7:01	7:07	7:17	7:24	7:40	7:49	8:03
D6	7:10	7:16	7:22	7:28	7:33	7:41	7:47	8:00	8:07	8:21
D6	7:40	7:46	7:52	7:58	8:03	8:11	8:17	8:30	8:37	8:51
D6	8:10	8:15	8:21	8:26	8:30	8:37	8:42	8:53	9:00	9:14
D6	8:40	8:45	8:51	8:56	9:00	9:07	9:12	9:23	9:30	9:44
D6	9:10	9:15	9:21	9:26	9:30	9:37	9:42	9:53	10:00	10:14
D6	9:40	9:45	9:51	9:56	10:00	10:07	10:12	10:23	10:30	10:44
D6	10:10	10:15	10:21	10:26	10:30	10:37	10:42	10:53	11:00	11:14
D6	10:40	10:45	10:51	10:55	10:59	11:04	11:08	11:17	11:22	11:36
D6	11:20	11:25	11:31	11:35	11:39	11:44	11:48	11:57	12:02	12:16
D6	12:00	12:05	12:11	12:15	12:19	12:24	12:28	12:37	12:42	12:56

On five Federal holidays, Juneteenth, Columbus Day, Veterans' Day, Martin Luther King, Jr. Day, and Presidents' Day, the Saturday schedule will be in effect.

Metrobus proveerá servicio con horario de sábado durante los cinco días festivos de Juneteenth, Columbus Day, Veterans Day, Martin Luther King Jr. Day, y Presidents' Day.

■ — *Passengers from Dupont Circle station transfer to westbound D6 on 20th St. at O St. or on P St. between 20th and 21st Sts.*
Los pasajeros de la estación Dupont Circle hacen transbordo a D6 con rumbo al oeste en 20th St., en O St. o en P St. entre 20th y 21st St.

D6

Sibley Hospital-Stadium-Armory Line

Effective Sunday, June 16, 2024

A partir del domingo, 16 de junio de 2024

► Eastbound to Stadium-Armory station

Monday thru Friday — De Lunes a viernes

Route Number	Sibley Hospital	Q St. & Mac-Arthur Blvd. NW (Foxhall Village)	35th St. & Winfield La. NW (Reservoir Rd.)	Massa-chusetts Ave. & 20th St. NW (Dupont Circle)	K & 17th Sts. NW (Farragut N&W)	13th & G Sts. NW (Metro Center)	E & 7th Sts. NW	Massa-chusetts Ave. & 1st St. (W) NE (Union Station)	D & 8th Sts. NE	STADIUM-ARMORY
AM Service — Servicio matutino										
D6	5:20	5:30	5:36	5:45	5:52	5:58	6:02	6:08	6:15	6:26
D6	5:50	6:00	6:06	6:15	6:22	6:28	6:32	6:38	6:45	6:56
D6	6:20	6:30	6:36	6:45	6:52	6:58	7:02	7:08	7:15	7:26
D6	6:35	6:45	6:51	7:00	7:07	7:13	7:17	7:23	7:30	7:41
D6	6:50	7:00	7:06	7:15	7:22	7:28	7:32	7:38	7:45	7:56
D6	7:05	7:16	7:23	7:33	7:42	7:50	7:56	8:03	8:12	8:23
D6	7:20	7:31	7:38	7:48	7:57	8:05	8:11	8:18	8:27	8:38
D6	7:35	7:46	7:53	8:03	8:12	8:20	8:26	8:33	8:42	8:53
D6	7:50	8:04	8:13	8:25	8:36	8:44	8:49	8:56	9:04	9:18
D6	8:05	8:19	8:28	8:40	8:51	8:59	9:04	9:11	9:19	9:33
D6	8:20	8:34	8:43	8:55	9:06	9:14	9:19	9:26	9:34	9:48
D6	8:35	8:49	8:58	9:10	9:21	9:29	9:34	9:41	9:49	10:03
D6	8:52	9:03	9:12	9:22	9:33	9:41	9:46	9:55	10:02	10:13
D6	9:05	9:16	9:25	9:35	9:45	9:47	-	-	-	-
D6	9:22	9:33	9:42	9:52	10:03	10:11	10:16	10:25	10:32	10:43
D6	9:42	9:53	10:02	10:12	10:23	10:31	10:36	10:45	10:52	11:03
D6	9:59	10:10	10:19	10:30	10:40	10:48	10:54	11:02	11:10	11:21
D6	10:24	10:35	10:44	10:55	11:05	11:13	11:19	11:27	11:35	11:46
D6	10:54	11:05	11:14	11:25	11:35	11:43	11:49	11:57	12:05	12:16
D6	11:24	11:35	11:44	11:55	12:05	12:13	12:19	12:27	12:35	12:46
D6	11:54	12:05	12:14	12:25	12:35	12:43	12:49	12:57	1:05	1:16
PM Service — Servicio vespertino										
D6	12:24	12:35	12:44	12:55	1:05	1:13	1:19	1:27	1:35	1:46
D6	12:54	1:05	1:14	1:25	1:35	1:43	1:49	1:57	2:05	2:16
D6	1:24	1:35	1:44	1:55	2:05	2:13	2:19	2:27	2:35	2:46
D6	1:54	2:05	2:14	2:25	2:35	2:43	2:49	2:57	3:05	3:16
D6	2:24	2:35	2:44	2:55	3:05	3:13	3:19	3:27	3:35	3:46
D6	2:44	2:55	3:04	3:15	3:25	3:33	3:39	3:47	3:55	4:06
D6	2:59	3:10	3:19	3:30	3:40	3:48	3:54	4:02	4:10	4:21
D6	3:15	3:26	3:35	3:46	3:56	4:04	4:10	4:18	4:26	4:37
D6	3:27	3:38	3:47	3:57	4:07	4:09	-	-	-	-
D6	3:29	3:40	3:49	3:59	4:09	4:11	-	-	-	-
D6	3:30	3:41	3:50	4:01	4:11	4:19	4:25	4:33	4:41	4:52
D6	3:44	3:56	4:06	4:18	4:29	4:38	4:45	4:53	5:03	5:16
D6	3:59	4:11	4:21	4:33	4:44	4:53	5:00	5:08	5:18	5:31
D6	4:14	4:26	4:36	4:48	4:59	5:08	5:15	5:23	5:33	5:46
D6	4:30	4:41	4:50	5:02	5:15	5:27	5:34	5:43	5:54	6:07
D6	4:45	4:56	5:05	5:17	5:30	5:42	5:49	5:58	6:09	6:22
D6	5:00	5:12	5:23	5:37	5:52	6:03	6:10	6:18	6:28	6:41
D6	5:15	5:27	5:38	5:52	6:07	6:18	6:25	6:33	6:43	6:56
D6	5:30	5:42	5:53	6:07	6:22	6:33	6:40	6:48	6:58	7:11
D6	5:45	5:57	6:08	6:22	6:37	6:48	6:55	7:03	7:13	7:26
D6	6:05	6:17	6:26	6:39	6:49	6:59	7:07	7:14	7:23	7:36
D6	6:30	6:42	6:51	7:04	7:14	7:24	7:32	7:39	7:48	8:01
D6	7:00	7:10	7:17	7:27	7:34	7:41	7:46	7:52	7:59	8:10
D6	7:30	7:40	7:47	7:57	8:04	8:11	8:16	8:22	8:29	8:40
D6	8:00	8:10	8:17	8:27	8:34	8:41	8:46	8:52	8:59	9:10
D6	8:30	8:40	8:47	8:57	9:04	9:11	9:16	9:22	9:29	9:40
D6	9:00	9:09	9:15	9:24	9:31	9:38	9:43	9:48	9:54	10:05
D6	9:30	9:39	9:45	9:54	10:01	10:08	10:13	10:18	10:24	10:35
D6	10:00	10:09	10:15	10:24	10:31	10:38	10:43	10:48	10:54	11:05
D6	10:30	10:39	10:45	10:54	11:01	11:08	11:13	11:18	11:24	11:35
D6	11:00	11:09	11:15	11:24	11:31	11:38	11:43	11:48	11:54	12:05
D6	11:30	11:38	11:43	11:51	11:58	12:04	12:08	12:13	12:19	12:27
D6	12:00	12:08	12:13	12:21	12:28	12:34	12:38	12:43	12:49	12:57

On five Federal holidays, Juneteenth, Columbus Day, Veterans' Day, Martin Luther King, Jr. Day, and Presidents' Day, the Saturday schedule will be in effect.

Metrobus proveerá servicio con horario de sábado durante los cinco días festivos de Juneteenth, Columbus Day, Veterans Day, Martin Luther King Jr. Day, y Presidents' Day.

Sibley Hospital-Stadium-Armory Line

Westbound to Sibley Hospital

Saturday — Sábados

Route Number	Stadium-Armory	C & 8th Sts. NE	E & North Capitol Sts. NE (Union Station)	E & 7th Sts. NW	13th & G Sts. NW (Metro Center)	I St. & 17th St. NW (Farragut N & W	20th St. & New Hampshire Ave. NW (Dupont Circle) ■	Reservoir Rd. & 35th St. NW (Georgetown)	MacArthur Blvd. & Q St. NW (Foxhall Village)	SIBLEY HOSPITAL
PM Service — Servicio vespertino										
D6	4:40	4:45	4:50	4:54	4:57	5:02	5:05	5:12	5:16	5:25
D6	5:10	5:15	5:20	5:24	5:27	5:32	5:35	5:42	5:46	5:55
D6	5:40	5:45	5:50	5:54	5:57	6:02	6:05	6:12	6:16	6:25
D6	6:10	6:16	6:21	6:26	6:30	6:36	6:40	6:49	6:54	7:04
D6	6:40	6:46	6:51	6:56	7:00	7:06	7:10	7:19	7:24	7:34
D6	7:10	7:16	7:21	7:26	7:30	7:36	7:40	7:49	7:54	8:04
D6	7:40	7:46	7:51	7:56	8:00	8:06	8:10	8:19	8:24	8:34
D6	8:10	8:16	8:21	8:26	8:30	8:36	8:40	8:49	8:54	9:04
D6	8:40	8:46	8:51	8:56	9:00	9:06	9:10	9:19	9:24	9:34
D6	9:10	9:17	9:23	9:29	9:34	9:41	9:45	9:56	10:03	10:14
D6	9:40	9:47	9:53	9:59	10:04	10:11	10:15	10:26	10:33	10:44
D6	10:10	10:17	10:23	10:29	10:34	10:41	10:45	10:56	11:03	11:14
D6	10:40	10:47	10:53	10:59	11:04	11:11	11:15	11:26	11:33	11:44
D6	11:10	11:17	11:23	11:29	11:34	11:41	11:45	11:56	12:03	12:14
D6	11:40	11:47	11:53	11:59	12:04	12:11	12:15	12:26	12:33	12:44
PM Service — Servicio vespertino										
D6	12:10	12:17	12:23	12:29	12:34	12:41	12:45	12:56	1:03	1:14
D6	12:40	12:47	12:53	12:59	1:04	1:11	1:15	1:26	1:33	1:44
D6	1:10	1:17	1:24	1:30	1:35	1:43	1:48	2:01	2:08	2:21
D6	1:40	1:47	1:54	2:00	2:05	2:13	2:18	2:31	2:38	2:51
D6	2:10	2:17	2:24	2:30	2:35	2:43	2:48	3:01	3:08	3:21
D6	2:40	2:47	2:54	3:00	3:05	3:13	3:18	3:31	3:38	3:51
D6	3:10	3:17	3:24	3:30	3:35	3:43	3:48	4:01	4:08	4:21
D6	3:40	3:47	3:54	4:00	4:05	4:13	4:18	4:31	4:38	4:51
D6	4:10	4:17	4:24	4:30	4:35	4:43	4:48	5:01	5:08	5:21
D6	4:40	4:47	4:54	5:00	5:05	5:13	5:18	5:31	5:38	5:51
D6	5:10	5:17	5:24	5:30	5:35	5:43	5:48	6:01	6:08	6:21
D6	5:40	5:47	5:54	6:00	6:05	6:13	6:18	6:31	6:38	6:51
D6	6:10	6:17	6:24	6:30	6:35	6:43	6:48	7:01	7:08	7:21
D6	6:40	6:47	6:54	7:00	7:05	7:13	7:18	7:31	7:38	7:51
D6	7:10	7:17	7:24	7:30	7:35	7:43	7:48	8:01	8:08	8:21
D6	7:40	7:47	7:54	8:00	8:05	8:13	8:18	8:31	8:38	8:51
D6	8:10	8:16	8:22	8:27	8:31	8:38	8:42	8:53	8:59	9:11
D6	8:40	8:46	8:52	8:57	9:01	9:08	9:12	9:23	9:29	9:41
D6	9:10	9:16	9:22	9:27	9:31	9:38	9:42	9:53	9:59	10:11
D6	9:40	9:46	9:52	9:57	10:01	10:08	10:12	10:23	10:29	10:41
D6	10:10	10:16	10:22	10:27	10:31	10:38	10:42	10:53	10:59	11:11
D6	10:50	10:56	11:02	11:07	11:11	11:18	11:22	11:33	11:39	11:51
D6	11:30	11:36	11:42	11:47	11:51	11:58	12:02	12:13	12:19	12:31

■ — *Passengers from Dupont Circle station transfer to westbound D6 on 20th St. at O St. or on P St. between 20th and 21st Sts.*
Los pasajeros de la estación Dupont Circle hacen transbordo a D6 con rumbo al oeste en 20th St., en O St. o en P St. entre 20th y 21st St.

On five Federal holidays, Juneteenth, Columbus Day, Veterans' Day, Martin Luther King, Jr. Day, and Presidents' Day, the Saturday schedule will be in effect.
Metrobus proveerá servicio con horario de sábado durante los cinco días festivos de Juneteenth, Columbus Day, Veterans Day, Martin Luther King Jr. Day, y Presidents' Day.

D6

Sibley Hospital-Stadium-Armory Line

Effective Sunday, June 16, 2024

A partir del domingo, 16 de junio de 2024

Sibley Hospital-Stadium-Armory Line

► Eastbound to Stadium-Armory station

Saturday — Sábados

Route Number	Sibley Hospital	Q St. & MacArthur Blvd. NW (Foxhall Village)	35th St. & Winfield La. NW (Reservoir Rd.)	Massachusetts Ave. & 20th St. NW (Dupont Circle)	K & 17th Sts. NW (Farragut N&W)	13th & G Sts. NW (Metro Center)	E & 7th Sts. NW	Massachusetts Ave. & 1st St. (W) NE (Union Station)	D & 8th Sts. NE	STADIUM-ARMORY
PM Service — Servicio vespertino										
D6	5:40	5:48	5:54	6:02	6:09	6:14	6:17	6:22	6:28	6:39
D6	6:20	6:28	6:34	6:42	6:49	6:54	6:57	7:02	7:08	7:19
D6	7:00	7:08	7:14	7:22	7:29	7:34	7:37	7:42	7:48	7:59
D6	7:30	7:38	7:44	7:52	7:59	8:04	8:07	8:12	8:18	8:29
D6	8:00	8:08	8:14	8:22	8:29	8:34	8:37	8:42	8:48	8:59
D6	8:30	8:38	8:44	8:52	8:59	9:04	9:07	9:12	9:18	9:29
D6	9:00	9:09	9:15	9:24	9:33	9:39	9:43	9:49	9:55	10:06
D6	9:30	9:39	9:45	9:54	10:03	10:09	10:13	10:19	10:25	10:36
D6	10:00	10:09	10:15	10:24	10:33	10:39	10:43	10:49	10:55	11:06
D6	10:30	10:39	10:45	10:54	11:03	11:09	11:13	11:19	11:25	11:36
D6	11:00	11:09	11:15	11:24	11:33	11:39	11:43	11:49	11:55	12:06
D6	11:30	11:39	11:45	11:54	12:03	12:09	12:13	12:19	12:25	12:36
PM Service — Servicio vespertino										
D6	12:00	12:10	12:17	12:27	12:36	12:43	12:49	12:56	1:03	1:14
D6	12:30	12:40	12:47	12:57	1:06	1:13	1:19	1:26	1:33	1:44
D6	1:00	1:10	1:17	1:27	1:36	1:43	1:49	1:56	2:03	2:14
D6	1:30	1:40	1:47	1:57	2:06	2:13	2:19	2:26	2:33	2:44
D6	2:00	2:10	2:17	2:27	2:36	2:43	2:49	2:56	3:03	3:14
D6	2:30	2:40	2:47	2:57	3:06	3:13	3:19	3:26	3:33	3:44
D6	3:00	3:10	3:17	3:27	3:36	3:43	3:49	3:56	4:03	4:14
D6	3:30	3:40	3:47	3:57	4:06	4:13	4:19	4:26	4:33	4:44
D6	4:00	4:10	4:17	4:27	4:35	4:42	4:48	4:54	5:01	5:11
D6	4:30	4:40	4:47	4:57	5:05	5:12	5:18	5:24	5:31	5:41
D6	5:00	5:10	5:17	5:27	5:35	5:42	5:48	5:54	6:01	6:11
D6	5:30	5:40	5:47	5:57	6:05	6:12	6:18	6:24	6:31	6:41
D6	6:00	6:10	6:17	6:27	6:35	6:42	6:48	6:54	7:01	7:11
D6	6:30	6:40	6:47	6:57	7:05	7:12	7:18	7:24	7:31	7:41
D6	7:00	7:10	7:17	7:27	7:35	7:42	7:48	7:54	8:01	8:11
D6	7:30	7:40	7:47	7:57	8:05	8:12	8:18	8:24	8:31	8:41
D6	8:00	8:09	8:15	8:24	8:31	8:38	8:43	8:48	8:55	9:05
D6	8:30	8:39	8:45	8:54	9:01	9:08	9:13	9:18	9:25	9:35
D6	9:00	9:09	9:15	9:24	9:31	9:38	9:43	9:48	9:55	10:05
D6	9:30	9:39	9:45	9:54	10:01	10:08	10:13	10:18	10:25	10:35
D6	10:00	10:09	10:15	10:24	10:31	10:38	10:43	10:48	10:55	11:05
D6	10:40	10:49	10:55	11:04	11:11	11:18	11:23	11:28	11:35	11:45
D6	11:20	11:29	11:35	11:44	11:51	11:58	12:03	12:08 1	2:15	12:25
D6	12:00	12:09	12:15	12:24	12:31	12:38	12:43	12:48 1	2:55	1:05

D6

Sibley Hospital-Stadium-Armory Line

Effective Sunday, June 16, 2024

A partir del domingo, 16 de junio de 2024

Westbound to Sibley Hospital

Sunday — Domingos

Route Number	Stadium-Armory M	C & 8th Sts. NE	E & North Capitol Sts. NE (Union Station) M	E & 7th Sts. NW	13th & G Sts. NW (Metro Center) M	I St. & 17th St. NW (Farragut N & W M	20th St. & New Hampshire Ave. NW (Dupont Circle) M ■	Reservoir Rd. & 35th St. NW (Georgetown)	MacArthur Blvd. & Q St. NW (Foxhall Village)	SIBLEY HOSPITAL
AM Service — Servicio matutino										
D6	5:15	5:21	5:27	5:31	5:35	5:41	5:45	5:54	6:00	6:10
D6	5:50	5:56	6:02	6:06	6:10	6:16	6:20	6:29	6:35	6:45
D6	6:25	6:31	6:37	6:41	6:45	6:51	6:55	7:04	7:10	7:20
D6	7:00	7:06	7:12	7:16	7:20	7:26	7:30	7:39	7:45	7:55
D6	7:35	7:41	7:47	7:51	7:55	8:01	8:05	8:14	8:20	8:30
D6	8:10	8:16	8:22	8:26	8:30	8:36	8:40	8:49	8:55	9:05
D6	8:45	8:51	8:57	9:02	9:06	9:13	9:17	9:28	9:34	9:45
D6	9:20	9:26	9:32	9:37	9:41	9:48	9:52	10:03	10:09	10:20
D6	9:55	10:01	10:07	10:12	10:16	10:23	10:27	10:38	10:44	10:55
D6	10:30	10:36	10:42	10:47	10:51	10:58	11:02	11:13	11:19	11:30
D6	11:05	11:11	11:17	11:22	11:26	11:33	11:37	11:48	11:54	12:05
D6	11:40	11:47	11:54	11:59	12:04	12:11	12:15	12:27	12:34	12:46
PM Service — Servicio vespertino										
D6	12:15	12:22	12:29	12:34	12:39	12:46	12:50	1:02	1:09	1:21
D6	12:50	12:57	1:04	1:09	1:14	1:21	1:25	1:37	1:44	1:56
D6	1:25	1:32	1:39	1:44	1:49	1:56	2:00	2:12	2:19	2:31
D6	2:00	2:07	2:14	2:19	2:24	2:31	2:35	2:47	2:54	3:06
D6	2:35	2:42	2:49	2:54	2:59	3:06	3:10	3:22	3:29	3:41
D6	3:10	3:17	3:24	3:29	3:34	3:41	3:45	3:57	4:04	4:16
D6	3:45	3:52	3:59	4:04	4:09	4:16	4:20	4:32	4:39	4:51
D6	4:20	4:27	4:34	4:39	4:44	4:51	4:55	5:07	5:14	5:26
D6	4:55	5:02	5:09	5:14	5:19	5:26	5:30	5:42	5:49	6:01
D6	5:30	5:37	5:44	5:49	5:54	6:01	6:05	6:17	6:24	6:36
D6	6:05	6:12	6:19	6:24	6:29	6:36	6:40	6:52	6:59	7:11
D6	6:40	6:46	6:52	6:57	7:01	7:07	7:11	7:21	7:27	7:38
D6	7:20	7:26	7:32	7:37	7:41	7:47	7:51	8:01	8:07	8:18
D6	8:00	8:06	8:12	8:17	8:21	8:27	8:31	8:41	8:47	8:58
D6	8:40	8:46	8:52	8:57	9:01	9:07	9:11	9:21	9:27	9:38
D6	9:20	9:26	9:32	9:37	9:41	9:47	9:51	10:01	10:07	10:18
D6	10:00	10:06	10:12	10:17	10:21	10:27	10:31	10:41	10:47	10:58
D6	10:40	10:46	10:52	10:57	11:01	11:07	11:11	11:21	11:27	11:38
D6	11:33	11:38	11:43	11:48	11:51	11:56	11:59	12:08	12:14	12:24

■ — *Passengers from Dupont Circle station transfer to westbound D6 on 20th St. at O St. or on P St. between 20th and 21st Sts.*
Los pasajeros de la estación Dupont Circle hacen transbordo a D6 con rumbo al oeste en 20th St., en O St. o en P St. entre 20th y 21st St.

D6
Sibley Hospital-Stadium-Armory Line

Effective Sunday, June 16, 2024
A partir del domingo, 16 de junio de 2024

► Eastbound to Stadium-Armory station

Sunday — Domingos

Route Number	Sibley Hospital	Q St. & MacArthur Blvd. NW (Foxhall Village)	35th St. & Winfield La. NW (Reservoir Rd.)	Massachusetts Ave. & 20th St. NW (Dupont Circle) Ⓜ	K & 17th Sts. NW (Farragut N&W) Ⓜ	13th & G Sts. NW (Metro Center) Ⓜ	E & 7th Sts. NW	Massachusetts Ave. & 1st St. (W) NE (Union Station) Ⓜ	D & 8th Sts. NE	STADIUM-ARMORY Ⓜ
AM Service — Servicio matutino										
D6	6:30	6:38	6:44	6:52	6:58	7:03	7:06	7:11	7:17	7:26
D6	7:05	7:13	7:19	7:27	7:33	7:38	7:41	7:46	7:52	8:01
D6	7:40	7:48	7:54	8:02	8:08	8:13	8:16	8:21	8:27	8:36
D6	8:15	8:23	8:29	8:37	8:43	8:48	8:51	8:56	9:02	9:11
D6	8:50	8:58	9:04	9:12	9:18	9:23	9:26	9:31	9:37	9:46
D6	9:25	9:35	9:42	9:51	9:58	10:04	10:09	10:15	10:21	10:30
D6	10:00	10:10	10:17	10:26	10:33	10:39	10:44	10:50	10:56	11:05
D6	10:35	10:45	10:52	11:01	11:08	11:14	11:19	11:25	11:31	11:40
D6	11:10	11:20	11:27	11:36	11:43	11:49	11:54	12:00	12:06	12:15
D6	11:45	11:55	12:02	12:11	12:18	12:24	12:29	12:35	12:41	12:50
PM Service — Servicio vespertino										
D6	12:20	12:30	12:37	12:46	12:53	12:59	1:04	1:10	1:16	1:25
D6	12:55	1:05	1:12	1:21	1:28	1:34	1:39	1:45	1:51	2:00
D6	1:30	1:40	1:47	1:56	2:03	2:09	2:14	2:20	2:26	2:35
D6	2:05	2:15	2:22	2:31	2:38	2:44	2:49	2:55	3:01	3:10
D6	2:40	2:50	2:57	3:06	3:13	3:19	3:24	3:30	3:36	3:45
D6	3:15	3:25	3:32	3:41	3:48	3:54	3:59	4:05	4:11	4:20
D6	3:50	4:00	4:07	4:16	4:23	4:29	4:34	4:40	4:46	4:55
D6	4:25	4:35	4:42	4:51	4:58	5:04	5:09	5:15	5:21	5:30
D6	5:00	5:10	5:17	5:26	5:33	5:39	5:44	5:50	5:56	6:05
D6	5:35	5:45	5:52	6:01	6:08	6:14	6:19	6:25	6:31	6:40
D6	6:10	6:20	6:27	6:36	6:43	6:49	6:54	7:00	7:06	7:15
D6	6:45	6:55	7:02	7:11	7:18	7:24	7:29	7:35	7:41	7:50
D6	7:20	7:29	7:35	7:43	7:50	7:56	8:00	8:05	8:11	8:20
D6	7:55	8:04	8:10	8:18	8:25	8:31	8:35	8:40	8:46	8:55
D6	8:30	8:39	8:45	8:53	9:00	9:06	9:10	9:15	9:21	9:30
D6	9:10	9:19	9:25	9:33	9:40	9:46	9:50	9:55	10:01	10:10
D6	9:50	9:59	10:05	10:13	10:20	10:26	10:30	10:35	10:41	10:50
D6	10:30	10:39	10:45	10:53	11:00	11:06	11:10	11:15	11:21	11:30
D6	11:10	11:19	11:25	11:33	11:40	11:46	11:50	11:55	12:01	12:10
D6	11:48	11:56	12:02	12:09	12:15	12:20	12:23	12:27	12:33	12:42

How to use this timetable

- Use the map to find the stops closest to where you will get on and off the bus.
- Select the schedule (Weekday, Saturday, Sunday) for when you will travel. Along the top of the schedule, find the stop at or nearest the point where you will get on the bus. Follow that column down to the time you want to leave.
- Use the same method to find the times the bus is scheduled to arrive at the stop where you will get off the bus.
- If the bus stop is not listed, use the time shown for the bus stop before it as the time to wait at the stop.
- The end-of-the-line or last stop is listed in ALL CAPS on the schedule.

Cómo Usar este Horario

- Use este mapa para localizar las paradas más cercanas a donde se subirá y bajará del autobús.
- Seleccione el horario (Entre semana, sábado, domingo) de cuando viajará. A lo largo de la parte superior del horario, localice la parada o el punto más cercano a la parada en la que se subirá al autobús. Siga esa columna hacia abajo hasta la hora en la que desee salir.
- Utilice el mismo método para localizar las horas en que el autobús está programado para llegar a la parada en donde desea bajarse del autobús.
- Si la parada del autobús no está listada use la hora que se muestra en la parada anterior como la hora de espera en la parada.
- El final de la ruta o la última parada del autobús aparece en letras MAYÚSCULAS en el horario.

English-Español Effective 6-25-23

D8

Hospital Center Line

metrobus

Serves these locations-
Brinda servicio a estas ubicaciones

- Veterans Affairs Medical Center
- National Rehabilitation Hospital
- Washington Hospital Center
- Children's National Medical Center
- Edgewood
- Rhode Island Ave station
- Brentwood Rd. N.E.
- Main Post Office
- Trinidad
- Government Publishing Office
- Union Station

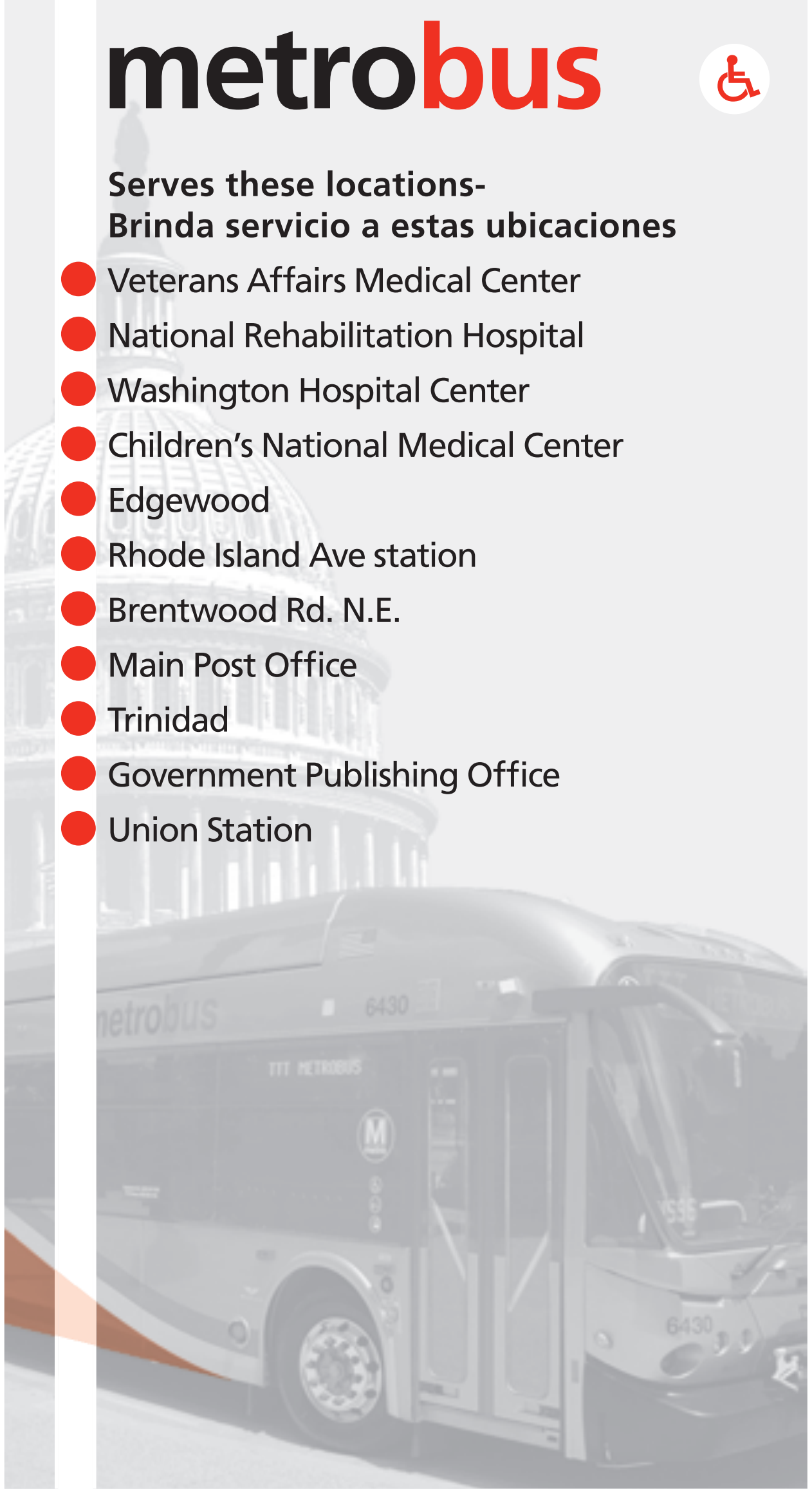

www.wmata.com
Information Anytime 202-637-7000 TTY 202-962-2033

Washington
Metropolitan Area
Transit Authority

A District of Columbia,
Maryland and Virginia
Transit Partnership

D8

Hospital Center Line

Effective Sunday, June 25, 2023

A partir del domingo, 25 de junio de 2023

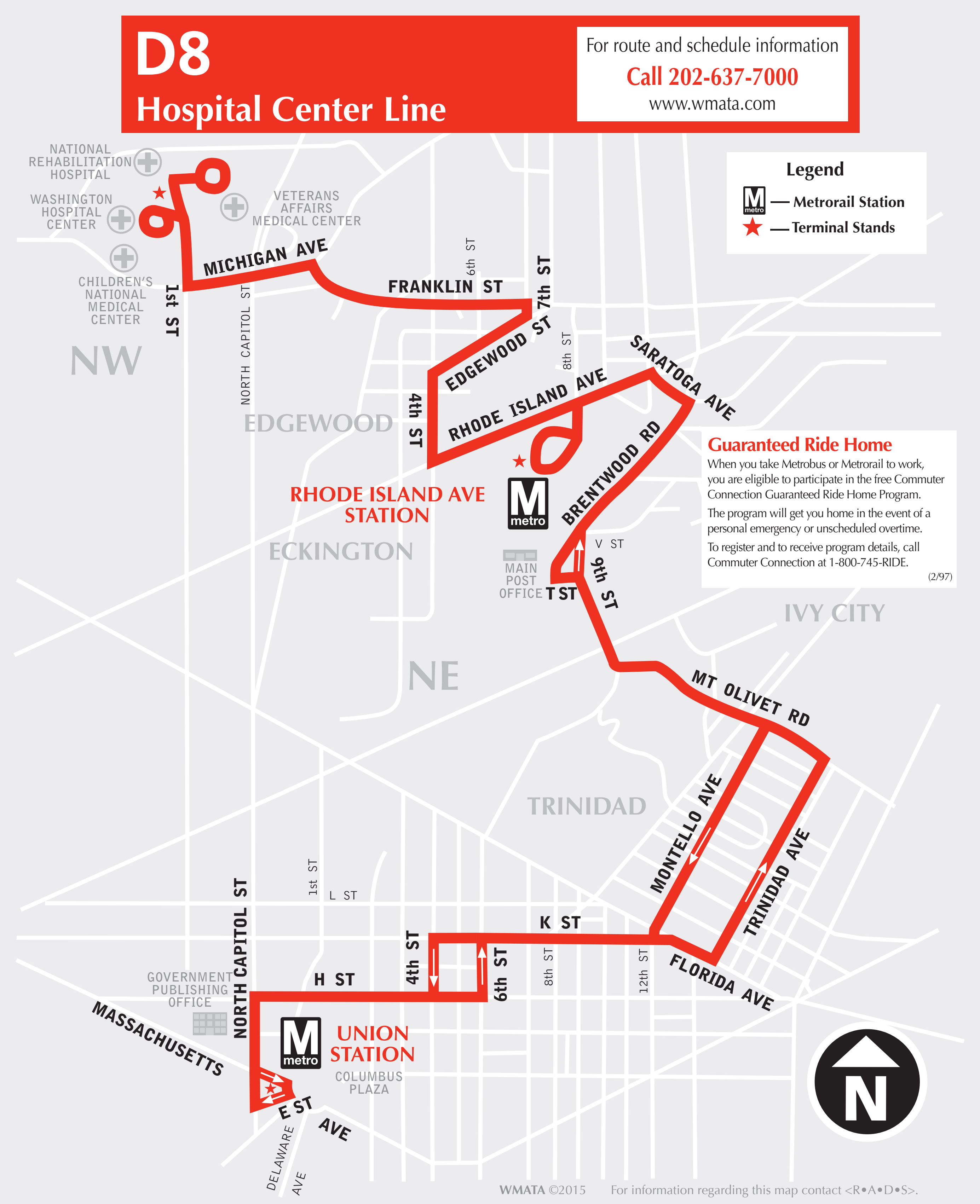

D8

Hospital Center Line

For route and schedule information

Call 202-637-7000

www.wmata.com

Legend

M metro	Metrorail Station
★	Terminal Stands

Guaranteed Ride Home

When you take Metrobus or Metrorail to work, you are eligible to participate in the free Commuter Connection Guaranteed Ride Home Program.

The program will get you home in the event of a personal emergency or unscheduled overtime.

To register and to receive program details, call Commuter Connection at 1-800-745-RIDE.

(2/97)

NATIONAL REHABILITATION HOSPITAL
WASHINGTON HOSPITAL CENTER
VETERANS AFFAIRS MEDICAL CENTER
CHILDREN'S NATIONAL MEDICAL CENTER
MICHIGAN AVE
1st ST
NORTH CAPITOL ST
6th ST
FRANKLIN ST
7th ST
EDGEWOOD ST
8th ST
4th ST
RHODE ISLAND AVE
SARATOGA AVE
BRENTWOOD RD
NW
EDGEWOOD
RHODE ISLAND AVE STATION
ECKINGTON
MAIN POST OFFICE
V ST
T ST
9th ST
IVY CITY
NE
MT OLIVET RD
TRINIDAD
MONTELLO AVE
TRINIDAD AVE
1st ST
L ST
NORTH CAPITOL ST
K ST
4th ST
6th ST
8th ST
12th ST
H ST
FLORIDA AVE
GOVERNMENT PUBLISHING OFFICE
MASSACHUSETTS AVE
UNION STATION
COLUMBUS PLAZA
E ST
DELAWARE AVE
N

WMATA ©2015 For information regarding this map contact <R•A•D•S>.

D8

Hospital Center Line

Effective Sunday, June 25, 2023

A partir del domingo, 25 de junio de 2023

Northbound To Washington Hospital Center

Monday thru Friday—De Lunes a viernes

Route Number	Massachusetts Ave. & 1st St. (W) NE (Union Station) M	K & 8th Sts. NE	Mt. Olivet Rd. & Montello Ave. NE (Trinidad)	Rhode Island Ave M	Edgewood & 6th Sts. NE	1st St. NW & roadway to National Rehabilitation Hospital ●
AM Service — Servicio matutino						
D8	6:00	6:09	6:16	6:27	6:32	6:44
D8	6:30	6:39	6:47	6:59	7:05	7:18
D8	7:00	7:10	7:19	7:32	7:40	7:54
D8	7:20	7:31	7:41	7:56	8:05	8:18
D8	7:40	7:51	8:01	8:16	8:25	8:38
D8	8:00	8:11	8:21	8:36	8:45	8:58
D8	8:20	8:31	8:40	8:54	9:01	9:14
D8	8:40	8:51	9:00	9:14	9:21	9:34
D8	9:00	9:11	9:20	9:34	9:41	9:54
D8	9:20	9:31	9:40	9:54	10:00	10:13
D8	9:40	9:51	10:00	10:14	10:20	10:33
D8	10:00	10:11	10:20	10:34	10:40	10:53
D8	10:20	10:31	10:40	10:54	11:00	11:13
D8	10:40	10:51	11:00	11:14	11:20	11:33
D8	11:00	11:11	11:20	11:34	11:40	11:53
D8	11:20	11:31	11:40	11:54	12:00	12:13
D8	11:40	11:51	12:00	12:14	12:20	12:33
PM Service — Servicio vespertino						
D8	12:00	12:11	12:20	12:34	12:40	12:53
D8	12:20	12:31	12:40	12:54	1:00	1:13
D8	12:40	12:52	1:01	1:15	1:22	1:32
D8	1:00	1:12	1:21	1:35	1:42	1:52
D8	1:20	1:32	1:41	1:55	2:02	2:12
D8	1:40	1:52	2:02	2:16	2:25	2:36
D8	2:00	2:12	2:22	2:36	2:45	2:56
D8	2:20	2:32	2:42	2:56	3:05	3:16
D8	2:40	2:53	3:04	3:21	3:31	3:43
D8	3:00	3:13	3:24	3:41	3:51	4:03
D8	3:20	3:32	3:43	3:58	4:08	4:21
D8	3:40	3:52	4:03	4:18	4:28	4:41
D8	4:00	4:14	4:25	4:40	4:47	5:01
D8	4:20	4:32	4:43	4:57	5:04	5:16
D8	4:40	4:52	5:03	5:17	5:24	5:36
D8	5:00	5:12	5:23	5:37	5:44	5:56
D8	5:20	5:32	5:43	5:57	6:04	6:16
D8	5:40	5:52	6:03	6:17	6:24	6:36
D8	6:00	6:12	6:23	6:37	6:44	6:56
D8	6:20	6:32	6:43	6:57	7:04	7:16
D8	6:40	6:49	6:58	7:10	7:16	7:28
D8	7:00	7:09	7:18	7:30	7:36	7:48
D8	7:20	7:29	7:38	7:50	7:56	8:08
D8	7:40	7:49	7:58	8:10	8:16	8:28
D8	8:00	8:09	8:18	8:30	8:36	8:48
D8	8:20	8:29	8:38	8:50	8:56	9:08
D8	8:40	8:49	8:58	9:10	9:16	9:28
D8	9:00	9:08	9:16	9:26	9:31	9:41
D8	9:30	9:38	9:46	9:56	10:01	10:11
D8	10:00	10:08	10:16	10:26	10:31	10:41
D8	10:30	10:38	10:46	10:56	11:01	11:11
D8	11:00	11:08	11:16	11:26	11:31	11:41
D8	11:30	11:38	11:46	11:56	12:01	12:11
D8	12:00	12:08	12:16	12:26	12:31	12:41

● — *Buses sign WASHINGTON HOSPITAL CENTER.*
El anuncio del autobús muestra WASHINGTON HOSPITAL CENTER.

Southbound To Union Station

Monday thru Friday—De Lunes a viernes

Route Number	1st St. NW & roadway to National Rehabilitation Hospital	Edgewood & 6th Sts. NE	Rhode Island Ave M	Montello Ave. & Mt. Olivet Rd. NE (Trinidad)	K & 8th Sts. NE	Massachusetts Ave. & 1st St. (W) NE (UNION STATION) M
AM Service — Servicio matutino						
D8	6:02	6:10	6:17	6:30	6:37	6:45
D8	6:24	6:35	6:45	6:59	7:07	7:17
D8	6:54	7:05	7:15	7:29	7:37	7:47
D8	7:14	7:25	7:35	7:49	7:57	8:07
D8	7:34	7:45	7:55	8:09	8:17	8:27
D8	8:03	8:12	8:20	8:33	8:39	8:47
D8	8:23	8:32	8:40	8:53	8:59	9:07
D8	8:43	8:52	9:00	9:13	9:19	9:27
D8	9:03	9:12	9:20	9:33	9:39	9:47
D8	9:23	9:32	9:40	9:53	9:59	10:07
D8	9:43	9:52	10:00	10:13	10:19	10:27
D8	10:03	10:12	10:20	10:33	10:39	10:47
D8	10:23	10:32	10:40	10:53	10:59	11:07
D8	10:41	10:50	10:59	11:12	11:19	11:27
D8	11:01	11:10	11:19	11:32	11:39	11:47
D8	11:21	11:30	11:39	11:52	11:59	12:07
D8	11:41	11:50	11:59	12:12	12:19	12:27
PM Service — Servicio vespertino						
D8	12:01	12:10	12:19	12:32	12:39	12:47
D8	12:21	12:30	12:39	12:52	12:59	1:07
D8	12:41	12:50	12:59	1:12	1:19	1:27
D8	12:56	1:06	1:16	1:30	1:37	1:47
D8	1:16	1:26	1:36	1:50	1:57	2:07
D8	1:36	1:46	1:56	2:10	2:17	2:27
D8	1:56	2:06	2:16	2:30	2:37	2:47
D8	2:16	2:26	2:36	2:50	2:57	3:07
D8	2:36	2:46	2:56	3:10	3:17	3:27
D8	2:46	3:00	3:13	3:30	3:36	3:47
D8	3:16	3:26	3:36	3:50	3:57	4:07
D8	3:26	3:40	3:53	4:10	4:16	4:27
D8	3:46	4:00	4:13	4:30	4:36	4:47
D8	4:14	4:25	4:38	4:52	4:58	5:07
D8	4:34	4:45	4:58	5:12	5:18	5:27
D8	4:46	5:00	5:13	5:30	5:36	5:47
D8	5:27	5:35	5:43	5:54	5:59	6:07
D8	5:47	5:55	6:03	6:14	6:19	6:27
D8	6:07	6:15	6:23	6:34	6:39	6:47
D8	6:27	6:35	6:43	6:54	6:59	7:07
D8	6:47	6:55	7:03	7:14	7:19	7:27
D8	7:12	7:19	7:26	7:36	7:41	7:47
D8	7:27	7:35	7:43	7:54	7:59	8:07
D8	7:52	7:59	8:06	8:16	8:21	8:27
D8	8:12	8:19	8:26	8:36	8:41	8:47
D8	8:32	8:39	8:46	8:56	9:01	9:07
D8	9:01	9:08	9:15	9:25	9:30	9:36
D8	9:34	9:41	9:48	9:58	10:03	10:09
D8	10:04	10:10	10:16	10:26	10:31	10:37
D8	10:34	10:40	10:46	10:56	11:01	11:07
D8	11:04	11:10	11:16	11:26	11:31	11:37
D8	11:34	11:40	11:46	11:56	12:01	12:07

D8
Hospital Center Line

Effective Sunday, June 25, 2023
A partir del domingo, 25 de junio de 2023

► Northbound To Washington Hospital Center

Saturday — Sábados

Route Number	Massachusetts Ave. & 1st St. (W) NE (Union Station) M	K & 8th Sts. NE	Mt. Olivet Rd. & Montello Ave. NE (Trinidad)	Rhode Island Ave M	Edgewood & 6th Sts. NE	1st St. NW & roadway to National Rehabilitation Hospital ●
AM Service — Servicio matutino						
D8	6:00	6:08	6:15	6:25	6:31	6:40
D8	6:30	6:38	6:45	6:55	7:01	7:10
D8	7:00	7:08	7:16	7:27	7:34	7:43
D8	7:20	7:28	7:36	7:47	7:54	8:03
D8	7:40	7:48	7:56	8:07	8:14	8:23
D8	8:00	8:08	8:16	8:27	8:34	8:43
D8	8:20	8:29	8:37	8:50	8:58	9:07
D8	8:40	8:49	8:57	9:10	9:18	9:27
D8	9:00	9:09	9:17	9:30	9:38	9:47
D8	9:20	9:29	9:37	9:50	9:58	10:07
D8	9:40	9:49	9:57	10:10	10:18	10:27
D8	10:00	10:09	10:17	10:30	10:38	10:47
D8	10:20	10:29	10:37	10:50	10:58	11:07
D8	10:40	10:49	10:57	11:10	11:18	11:27
D8	11:00	11:10	11:19	11:33	11:42	11:51
D8	11:20	11:30	11:39	11:53	12:02	12:11
D8	11:40	11:50	11:59	12:13	12:22	12:31
PM Service — Servicio vespertino						
D8	12:00	12:10	12:19	12:33	12:42	12:51
D8	12:20	12:30	12:39	12:53	1:02	1:11
D8	12:40	12:50	12:59	1:13	1:22	1:31
D8	1:00	1:10	1:19	1:33	1:42	1:51
D8	1:20	1:30	1:39	1:53	2:02	2:11
D8	1:40	1:50	1:59	2:13	2:22	2:31
D8	2:00	2:10	2:19	2:33	2:42	2:51
D8	2:20	2:30	2:39	2:53	3:02	3:11
D8	2:40	2:50	2:59	3:13	3:22	3:31
D8	3:00	3:10	3:19	3:33	3:42	3:51
D8	3:20	3:30	3:39	3:53	4:02	4:11
D8	3:40	3:50	3:59	4:13	4:22	4:31
D8	4:00	4:10	4:19	4:33	4:42	4:51
D8	4:20	4:30	4:39	4:53	5:02	5:11
D8	4:40	4:50	4:59	5:13	5:22	5:31
D8	5:00	5:10	5:19	5:31	5:38	5:47
D8	5:20	5:30	5:39	5:51	5:58	6:07
D8	5:40	5:50	5:59	6:11	6:18	6:27
D8	6:00	6:10	6:19	6:31	6:38	6:47
D8	6:20	6:30	6:39	6:51	6:58	7:07
D8	6:40	6:50	6:59	7:11	7:18	7:27
D8	7:00	7:08	7:16	7:27	7:34	7:42
D8	7:20	7:28	7:36	7:47	7:54	8:02
D8	7:40	7:48	7:56	8:07	8:14	8:22
D8	8:00	8:08	8:16	8:27	8:34	8:42
D8	8:20	8:28	8:36	8:47	8:54	9:02
D8	8:40	8:48	8:56	9:07	9:14	9:22
D8	9:00	9:08	9:16	9:27	9:34	9:42
D8	9:30	9:38	9:46	9:57	10:04	10:12
D8	10:01	10:09	10:17	10:28	10:35	10:43
D8	10:30	10:38	10:46	10:57	11:04	11:12
D8	11:00	11:08	11:15	11:25	11:31	11:39
D8	11:30	11:38	11:45	11:55	12:01	12:09
D8	12:00	12:08	12:15	12:25	12:31	12:39

► Southbound To Union Station

Saturday — Sábados

Route Number	1st St. NW & roadway to National Rehabilitation Hospital ●	Edgewood & 6th Sts. NE	Rhode Island Ave M	Montello Ave. & Mt. Olivet Rd. NE (Trinidad)	K & 8th Sts. NE	Massachusetts Ave. & 1st St. (W) NE (UNION STATION) M
AM Service — Servicio matutino						
D8	6:10	6:16	6:22	6:34	6:39	6:45
D8	6:45	6:51	6:57	7:09	7:14	7:20
D8	7:15	7:21	7:27	7:39	7:44	7:50
D8	7:35	7:41	7:47	7:59	8:04	8:10
D8	7:55	8:01	8:07	8:19	8:24	8:30
D8	8:11	8:18	8:25	8:37	8:43	8:50
D8	8:31	8:38	8:45	8:57	9:03	9:10
D8	8:51	8:58	9:05	9:17	9:23	9:30
D8	9:12	9:19	9:26	9:38	9:44	9:51
D8	9:32	9:39	9:46	9:58	10:04	10:11
D8	9:52	9:59	10:06	10:18	10:24	10:31
D8	10:12	10:19	10:26	10:38	10:44	10:51
D8	10:32	10:39	10:46	10:58	11:04	11:11
D8	10:52	10:59	11:06	11:18	11:24	11:31
D8	11:12	11:19	11:26	11:38	11:44	11:51
D8	11:32	11:39	11:46	11:58	12:04	12:11
D8	11:48	11:56	12:04	12:16	12:22	12:30
PM Service — Servicio vespertino						
D8	12:08	12:16	12:24	12:36	12:42	12:50
D8	12:28	12:36	12:44	12:56	1:02	1:10
D8	12:48	12:56	1:04	1:16	1:22	1:30
D8	1:08	1:16	1:24	1:36	1:42	1:50
D8	1:28	1:36	1:44	1:56	2:02	2:10
D8	1:48	1:56	2:04	2:16	2:22	2:30
D8	2:08	2:16	2:24	2:36	2:42	2:50
D8	2:30	2:37	2:44	2:56	3:02	3:10
D8	2:50	2:57	3:04	3:16	3:22	3:30
D8	3:10	3:17	3:24	3:36	3:42	3:50
D8	3:30	3:37	3:44	3:56	4:02	4:10
D8	3:50	3:57	4:04	4:16	4:22	4:30
D8	4:10	4:17	4:24	4:36	4:42	4:50
D8	4:30	4:37	4:44	4:56	5:02	5:10
D8	4:50	4:57	5:04	5:16	5:22	5:30
D8	5:10	5:17	5:24	5:36	5:42	5:50
D8	5:30	5:37	5:44	5:56	6:02	6:10
D8	5:54	6:01	6:07	6:18	6:23	6:30
D8	6:14	6:21	6:27	6:38	6:43	6:50
D8	6:34	6:41	6:47	6:58	7:03	7:10
D8	6:54	7:01	7:07	7:18	7:23	7:30
D8	7:14	7:21	7:27	7:38	7:43	7:50
D8	7:34	7:41	7:47	7:58	8:03	8:10
D8	7:54	8:01	8:07	8:18	8:23	8:30
D8	8:14	8:21	8:27	8:38	8:43	8:50
D8	8:34	8:41	8:47	8:58	9:03	9:10
D8	8:56	9:02	9:08	9:19	9:24	9:30
D8	9:23	9:29	9:35	9:46	9:51	9:57
D8	9:50	9:56	10:02	10:13	10:18	10:24
D8	10:20	10:26	10:32	10:43	10:48	10:54
D8	10:50	10:56	11:02	11:13	11:18	11:24
D8	11:20	11:26	11:32	11:43	11:48	11:54
D8	11:50	11:56	12:02	12:13	12:18	12:24

● — *Buses sign WASHINGTON HOSPITAL CENTER.*

On five Federal holidays, Juneteenth, Columbus Day, Veterans' Day, Martin Luther King, Jr. Day, and Presidents' Day, the Saturday schedule will be in effect.

Metrobus proveerá servicio con horario de sábado durante los cinco días festivos de Juneteenth, Columbus Day, Veterans Day, Martin Luther King Jr. Day, y Presidents' Day.

D8

Hospital Center Line

Effective Sunday, June 25, 2023

A partir del domingo, 25 de junio de 2023

Northbound To Washington Hospital Center

Sunday — Domingos

Route Number	Massachusetts Ave. & 1st St. (W) NE (Union Station) M	K & 8th Sts. NE	Mt. Olivet Rd. & Montello Ave. NE (Trinidad)	Rhode Island Ave M	Edgewood & 6th Sts. NE	1st St. NW & roadway to National Rehabilitation Hospital ●
AM Service — Servicio matutino						
D8	6:30	6:38	6:45	6:55	7:02	7:11
D8	7:00	7:08	7:15	7:25	7:32	7:41
D8	7:20	7:28	7:35	7:45	7:52	8:01
D8	7:40	7:48	7:55	8:05	8:12	8:21
D8	8:00	8:08	8:15	8:25	8:32	8:41
D8	8:20	8:28	8:35	8:45	8:52	9:01
D8	8:40	8:48	8:55	9:05	9:12	9:21
D8	9:00	9:09	9:17	9:28	9:36	9:45
D8	9:20	9:29	9:37	9:48	9:56	10:05
D8	9:40	9:49	9:57	10:08	10:16	10:25
D8	10:00	10:09	10:17	10:28	10:36	10:45
D8	10:20	10:29	10:37	10:48	10:56	11:05
D8	10:40	10:49	10:57	11:08	11:16	11:25
D8	11:00	11:09	11:17	11:28	11:36	11:45
D8	11:20	11:29	11:37	11:48	11:56	12:05
D8	11:40	11:49	11:57	12:08	12:16	12:25
PM Service — Servicio vespertino						
D8	12:00	12:09	12:17	12:28	12:36	12:45
D8	12:20	12:29	12:37	12:48	12:56	1:05
D8	12:40	12:49	12:57	1:08	1:16	1:25
D8	1:00	1:09	1:17	1:28	1:36	1:45
D8	1:20	1:29	1:37	1:48	1:56	2:05
D8	1:40	1:49	1:57	2:08	2:16	2:25
D8	2:00	2:09	2:17	2:28	2:36	2:45
D8	2:20	2:29	2:37	2:48	2:56	3:05
D8	2:40	2:49	2:57	3:08	3:16	3:25
D8	3:00	3:09	3:17	3:28	3:36	3:45
D8	3:20	3:29	3:37	3:48	3:56	4:05
D8	3:40	3:49	3:57	4:08	4:16	4:25
D8	4:00	4:09	4:17	4:28	4:36	4:45
D8	4:20	4:29	4:37	4:48	4:56	5:05
D8	4:40	4:49	4:57	5:08	5:16	5:25
D8	5:00	5:09	5:17	5:28	5:36	5:45
D8	5:20	5:29	5:37	5:48	5:56	6:05
D8	5:43	5:52	6:00	6:11	6:19	6:28
D8	6:00	6:09	6:17	6:28	6:35	6:43
D8	6:20	6:29	6:37	6:48	6:55	7:03
D8	6:40	6:49	6:57	7:08	7:15	7:23
D8	7:00	7:09	7:17	7:28	7:35	7:43
D8	7:23	7:31	7:38	7:47	7:53	8:01
D8	7:40	7:48	7:55	8:04	8:10	8:18
D8	8:00	8:08	8:15	8:24	8:30	8:38
D8	8:20	8:28	8:35	8:44	8:50	8:58
D8	8:40	8:48	8:55	9:04	9:10	9:18
D8	9:02	9:10	9:17	9:26	9:32	9:40
D8	9:30	9:38	9:45	9:54	10:00	10:08
D8	10:00	10:08	10:15	10:24	10:30	10:38
D8	10:30	10:38	10:45	10:54	11:00	11:08
D8	11:00	11:08	11:15	11:24	11:30	11:38
D8	11:30	11:38	11:45	11:54	12:00	12:08
D8	12:00	12:07	12:13	12:21	12:27	12:34

● — *Buses sign WASHINGTON HOSPITAL CENTER.*
El anuncio del autobús muestra WASHINGTON HOSPITAL CENTER.

Southbound To Union Station

Sunday — Domingos

Route Number	1st St. NW & roadway to National Rehabilitation Hospital	Edgewood & 6th Sts. NE	Rhode Island Ave M	Montello Ave. & Mt. Olivet Rd. NE (Trinidad)	K & 8th Sts. NE	Massachusetts Ave. & 1st St. (W) NE (UNION STATION) M
AM Service — Servicio matutino						
D8	6:15	6:21	6:26	6:36	6:40	6:46
D8	6:47	6:53	6:58	7:08	7:12	7:18
D8	7:07	7:13	7:18	7:28	7:32	7:38
D8	7:27	7:33	7:38	7:48	7:52	7:58
D8	7:44	7:50	7:56	8:07	8:12	8:18
D8	8:04	8:10	8:16	8:27	8:32	8:38
D8	8:24	8:30	8:36	8:47	8:52	8:58
D8	8:44	8:50	8:56	9:07	9:12	9:18
D8	9:04	9:10	9:16	9:27	9:32	9:38
D8	9:24	9:30	9:36	9:47	9:52	9:58
D8	9:40	9:47	9:54	10:06	10:12	10:18
D8	10:02	10:09	10:16	10:28	10:34	10:40
D8	10:20	10:27	10:34	10:46	10:52	10:58
D8	10:42	10:49	10:56	11:08	11:14	11:20
D8	11:00	11:07	11:14	11:26	11:32	11:38
D8	11:20	11:27	11:34	11:46	11:52	11:58
D8	11:40	11:47	11:54	12:06	12:12	12:18
PM Service — Servicio vespertino						
D8	12:00	12:07	12:14	12:26	12:32	12:38
D8	12:20	12:27	12:34	12:46	12:52	12:58
D8	12:38	12:45	12:52	1:05	1:11	1:18
D8	12:58	1:05	1:12	1:25	1:31	1:38
D8	1:18	1:25	1:32	1:45	1:51	1:58
D8	1:38	1:45	1:52	2:05	2:11	2:18
D8	1:58	2:05	2:12	2:25	2:31	2:38
D8	2:18	2:25	2:32	2:45	2:51	2:58
D8	2:38	2:45	2:52	3:05	3:11	3:18
D8	2:58	3:05	3:12	3:25	3:31	3:38
D8	3:18	3:25	3:32	3:45	3:51	3:58
D8	3:38	3:45	3:52	4:05	4:11	4:18
D8	3:58	4:05	4:12	4:25	4:31	4:38
D8	4:18	4:25	4:32	4:45	4:51	4:58
D8	4:38	4:45	4:52	5:05	5:11	5:18
D8	4:58	5:05	5:12	5:25	5:31	5:38
D8	5:18	5:25	5:32	5:45	5:51	5:58
D8	5:38	5:45	5:52	6:05	6:11	6:18
D8	6:03	6:10	6:16	6:27	6:32	6:38
D8	6:23	6:30	6:36	6:47	6:52	6:58
D8	6:43	6:50	6:56	7:07	7:12	7:18
D8	7:03	7:10	7:16	7:27	7:32	7:38
D8	7:23	7:30	7:36	7:47	7:52	7:58
D8	7:43	7:50	7:56	8:07	8:12	8:18
D8	8:03	8:10	8:16	8:27	8:32	8:38
D8	8:23	8:30	8:36	8:47	8:52	8:58
D8	8:43	8:50	8:56	9:07	9:12	9:18
D8	9:17	9:24	9:30	9:41	9:46	9:52
D8	9:47	9:53	9:58	10:08	10:13	10:18
D8	10:17	10:23	10:28	10:38	10:43	10:48
D8	10:47	10:53	10:58	11:08	11:13	11:18
D8	11:17	11:23	11:28	11:38	11:43	11:48
D8	11:47	11:53	11:58	12:08	12:13	12:18

NOTE: Only northbound buses from Union Station stop at the Veterans Affairs Medical Center. Buses will only travel once through the VA Medical Center. Passengers wishing to go southbound to Washington Hospital Center should get on a northbound bus, which will turn into a southbound bus to Union Station after a short layover at the 1st Street terminal, and proceed to the Washington Hospital Center, and then directly on 1st Street to Michigan Ave.

How to use this timetable

- Use the map to find the stops closest to where you will get on and off the bus.
- Select the schedule (Weekday, Saturday, Sunday) for when you will travel. Along the top of the schedule, find the stop at or nearest the point where you will get on the bus. Follow that column down to the time you want to leave.
- Use the same method to find the times the bus is scheduled to arrive at the stop where you will get off the bus.
- If the bus stop is not listed, use the time shown for the bus stop before it as the time to wait at the stop.
- The end-of-the-line or last stop is listed in ALL CAPS on the schedule.

Cómo Usar este Horario

- Use este mapa para localizar las paradas más cercanas a donde se subirá y bajará del autobús.
- Seleccione el horario (Entre semana, sábado, domingo) de cuando viajará. A lo largo de la parte superior del horario, localice la parada o el punto más cercano a la parada en la que se subirá al autobús. Siga esa columna hacia abajo hasta la hora en la que desee salir.
- Utilice el mismo método para localizar las horas en que el autobús está programado para llegar a la parada en donde desea bajarse del autobús.
- Si la parada del autobús no está listada use la hora que se muestra en la parada anterior como la hora de espera en la parada.
- El final de la ruta o la última parada del autobús aparece en letras MAYÚSCULAS en el horario.

English-Español **Effective 6-16-24**

D12

Southern Ave-Suitland Line

metrobus

Serves these locations-
Brinda servicio a estas ubicaciones

- Suitland station
- Suitland Federal Center
- Marlow Heights Shopping Center
- Rivertowne Commons
- Oxon Hill
- Birchwood City
- Glassmanor
- Eastover
- Southern Ave station

4712
metrobus
METROBUS

www.wmata.com
Information Anytime 202-637-7000 TTY 202-962-2033

metro

Washington Metropolitan Area Transit Authority

A District of Columbia, Maryland and Virginia Transit Partnership

D12
Southern Ave-Suitland Line

Effective Sunday, June 16, 2024
A partir del domingo, 16 de junio de 2024

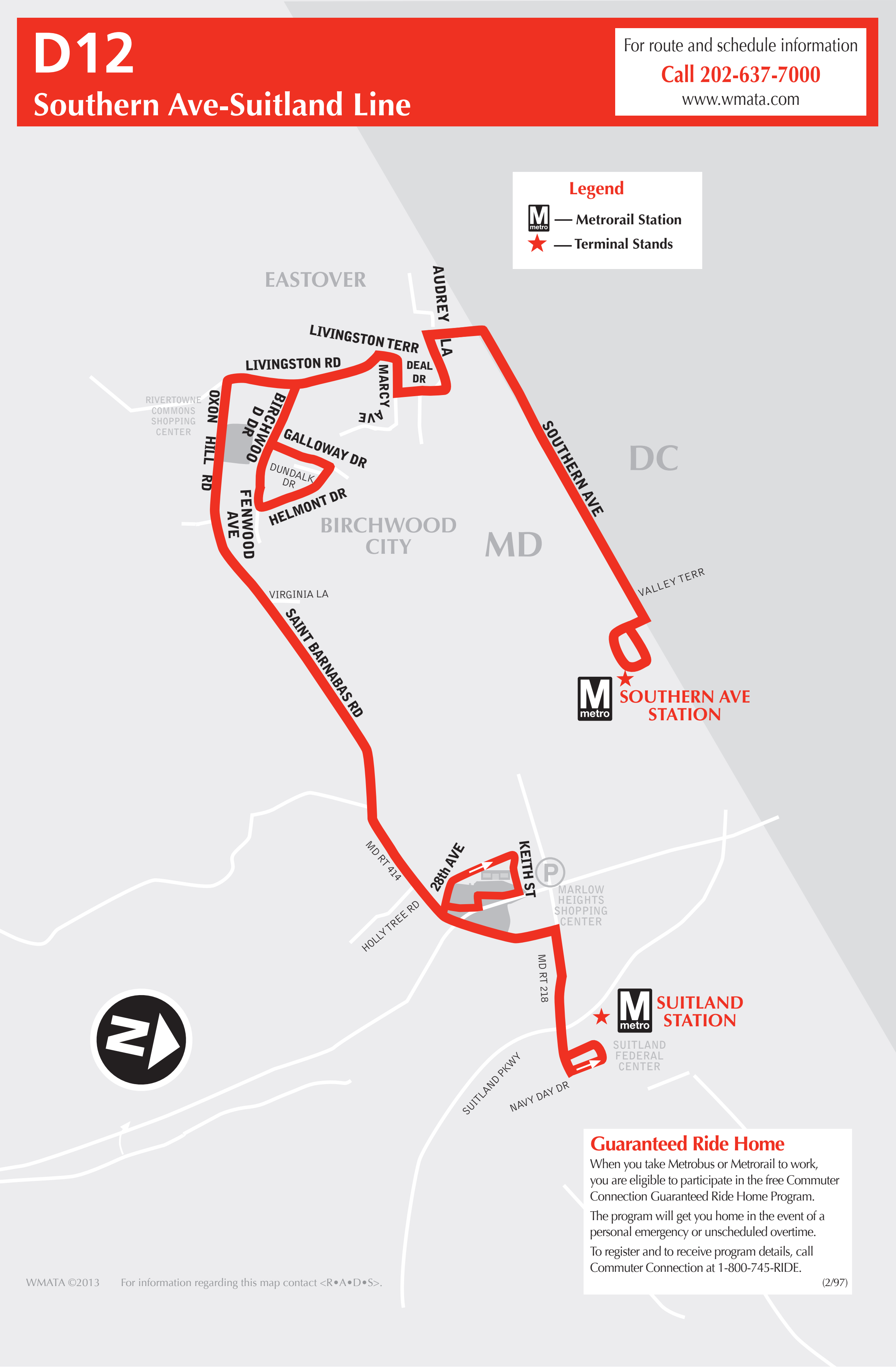
EASTOVER
AUDREY LA
LIVINGSTON TERR
LIVINGSTON RD
DEAL DR
MARCY AVE
RIVERTOWNE COMMONS SHOPPING CENTER
OXON HILL RD
BIRCHWOOD DR
GALLOWAY DR
DUNDALK DR
HELMONT DR
FENWOOD AVE
BIRCHWOOD CITY
MD
DC
SOUTHERN AVE
VALLEY TERR
SOUTHERN AVE STATION
VIRGINIA LA
SAINT BARNABAS RD
MD RT 414
HOLLY TREE RD
28th AVE
KEITH ST
P
MARLOW HEIGHTS SHOPPING CENTER
MD RT 218
SUITLAND STATION
SUITLAND FEDERAL CENTER
SUITLAND PKWY
NAVY DAY DR
N

D12
Southern Ave-Suitland Line

For route and schedule information
Call 202-637-7000
www.wmata.com

Legend
M — Metrorail Station
★ — Terminal Stands

Guaranteed Ride Home

When you take Metrobus or Metrorail to work, you are eligible to participate in the free Commuter Connection Guaranteed Ride Home Program.

The program will get you home in the event of a personal emergency or unscheduled overtime.

To register and to receive program details, call Commuter Connection at 1-800-745-RIDE.

(2/97)

WMATA ©2013

For information regarding this map contact <R•A•D•S>.

D12

Southern Ave-Suitland Line

Effective Sunday, June 16, 2024

A partir del domingo, 16 de junio de 2024

► Westbound to Southern Avenue station

Monday thru Friday — De Lunes a viernes

Route Number	Suitland Ⓜ	Marlow Heights Shopping Center (Macy's)	St. Barnabas Rd. & Holly Tree Rd.	St. Barnabas Rd. & Virginia La.	Oxon Hill Rd. at Riverside Plaza Apts. (Living-ston Rd.)	Helmont Dr. & Dundalk Dr. (Birch-wood City)	Deal Dr. & Audrey Ln.	Indian Head Hwy. & Southern Ave. (DC Line)	SOUTH-ERN AVE Ⓜ
AM Service — Servicio matutino									
D12	4:30	4:37	4:39	4:44	4:47	4:52	4:59	5:04	5:12
D12	5:02	5:09	5:11	5:16	5:21	5:26	5:32	5:38	5:48
D12	5:26	5:33	5:35	5:40	5:45	5:50	5:56	6:02	6:12
D12	5:50	5:57	5:59	6:04	6:09	6:14	6:20	6:26	6:36
D12	6:14	6:21	6:23	6:28	6:33	6:38	6:44	6:50	7:00
D12	6:38	6:45	6:47	6:52	6:57	7:02	7:08	7:14	7:24
D12	7:02	7:09	7:11	7:16	7:21	7:26	7:32	7:38	7:48
D12	7:22	7:29	7:31	7:36	7:41	7:46	7:52	7:58	8:08
D12	7:42	7:49	7:51	7:56	8:01	8:06	8:12	8:18	8:28
D12	8:02	8:09	8:11	8:16	8:21	8:26	8:32	8:38	8:48
D12	8:22	8:29	8:31	8:36	8:41	8:46	8:52	8:58	9:08
D12	8:42	8:49	8:51	8:56	9:01	9:06	9:12	9:18	9:28
D12	9:02	9:09	9:11	9:16	9:21	9:26	9:32	9:38	9:48
D12	9:22	9:29	9:31	9:36	9:41	9:46	9:52	9:58	10:08
D12	9:42	9:49	9:51	9:56	10:01	10:06	10:12	10:18	10:28
D12	10:02	10:09	10:11	10:16	10:21	10:26	10:32	10:38	10:48
D12	10:22	10:29	10:31	10:36	10:41	10:46	10:52	10:58	11:08
D12	10:42	10:49	10:51	10:56	11:01	11:06	11:12	11:18	11:28
D12	11:02	11:09	11:11	11:16	11:21	11:26	11:32	11:38	11:48
D12	11:22	11:29	11:31	11:36	11:41	11:46	11:52	11:58	12:08
D12	11:40	11:48	11:51	11:57	12:02	12:07	12:14	12:20	12:30
PM Service — Servicio vespertino									
D12	12:00	12:08	12:11	12:17	12:22	12:27	12:34	12:40	12:50
D12	12:20	12:28	12:31	12:37	12:42	12:47	12:54	1:00	1:10
D12	12:40	12:48	12:51	12:57	1:02	1:07	1:14	1:20	1:30
D12	1:00	1:08	1:11	1:17	1:22	1:27	1:34	1:40	1:50
D12	1:20	1:28	1:31	1:37	1:42	1:47	1:54	2:00	2:10
D12	1:40	1:48	1:51	1:57	2:02	2:07	2:14	2:20	2:30
D12	2:00	2:08	2:11	2:17	2:22	2:27	2:34	2:40	2:50
D12	2:20	2:29	2:32	2:39	2:45	2:50	2:57	3:04	3:14
D12	2:40	2:49	2:52	2:59	3:05	3:10	3:17	3:24	3:34
D12	3:00	3:09	3:12	3:19	3:25	3:30	3:37	3:44	3:54
D12	3:20	3:29	3:32	3:39	3:45	3:50	3:57	4:04	4:14
D12	3:40	3:49	3:52	3:59	4:05	4:10	4:17	4:24	4:34
D12	4:00	4:08	4:11	4:17	4:22	4:27	4:34	4:41	4:51
D12	4:20	4:28	4:31	4:37	4:42	4:47	4:54	5:01	5:11
D12	4:40	4:48	4:51	4:57	5:02	5:07	5:14	5:21	5:31
D12	5:00	5:08	5:11	5:17	5:22	5:27	5:34	5:41	5:51
D12	5:20	5:28	5:31	5:37	5:42	5:47	5:54	6:01	6:11
D12	5:40	5:48	5:51	5:57	6:02	6:07	6:14	6:21	6:31
D12	6:00	6:08	6:11	6:17	6:22	6:27	6:34	6:41	6:51
D12	6:20	6:28	6:31	6:37	6:42	6:47	6:54	7:01	7:11
D12	6:40	6:47	6:49	6:54	6:58	7:03	7:09	7:15	7:24
D12	7:00	7:07	7:09	7:14	7:18	7:23	7:29	7:35	7:44
D12	7:20	7:27	7:29	7:34	7:38	7:43	7:49	7:55	8:04
D12	7:40	7:47	7:49	7:54	7:58	8:03	8:09	8:15	8:24
D12	8:00	8:07	8:09	8:14	8:18	8:23	8:29	8:35	8:44
D12	8:20	8:27	8:29	8:34	8:38	8:43	8:49	8:55	9:04
D12	8:40	8:47	8:49	8:54	8:58	9:03	9:09	9:15	9:24
D12	9:00	9:07	9:09	9:14	9:18	9:23	9:29	9:35	9:44
D12	9:30	9:37	9:39	9:44	9:48	9:53	9:59	10:05	10:14
D12	10:00	10:07	10:09	10:14	10:18	10:23	10:29	10:35	10:44
D12	11:00	11:06	11:08	11:12	11:15	11:20	11:26	11:30	11:38
After Midnight Service — Servicio después de la medianoche									
D12	12:00	12:06	12:08	12:12	12:15	12:20	12:26	12:30	12:38
D12	1:00	1:06	1:08	1:12	1:15	1:20	1:26	1:30	1:38

D12
Southern Ave-Suitland Line

Effective Sunday, June 16, 2024
A partir del domingo, 16 de junio de 2024

Eastbound To Suitland station

Monday thru Friday — De Lunes a viernes

Route Number	Southern Ave	Indian Head Hwy. & Southern Ave. (DC Line)	Audrey Ln. & Deal Dr.	Helmont Dr. & Dundalk Dr. (Birch-wood City)	Oxon Hill Rd. & Living-ston Rd.	St. Barnabas Rd. & Virginia La.	St. Barnabas Rd. & Holly Tree Rd.	Marlow Heights Shopping Center (Macy's)	SUIT-LAND
AM Service — Servicio matutino									
D12	5:00	5:07	5:11	5:19	5:23	5:28	5:33	5:38	5:46
D12	5:30	5:37	5:41	5:49	5:53	5:58	6:03	6:08	6:16
D12	6:00	6:07	6:11	6:19	6:23	6:28	6:33	6:38	6:46
D12	6:30	6:37	6:41	6:49	6:53	6:58	7:03	7:08	7:16
D12	7:00	7:09	7:13	7:21	7:26	7:31	7:36	7:41	7:49
D12	7:20	7:29	7:33	7:41	7:46	7:51	7:56	8:01	8:09
D12	7:40	7:49	7:53	8:01	8:06	8:11	8:16	8:21	8:29
D12	8:00	8:09	8:13	8:21	8:26	8:31	8:36	8:41	8:49
D12	8:20	8:29	8:33	8:41	8:46	8:51	8:56	9:01	9:09
D12	8:40	8:49	8:53	9:01	9:06	9:11	9:16	9:21	9:29
D12	9:00	9:09	9:13	9:21	9:26	9:31	9:36	9:41	9:49
D12	9:20	9:29	9:33	9:41	9:46	9:51	9:56	10:01	10:09
D12	9:40	9:49	9:53	10:01	10:06	10:11	10:16	10:21	10:29
D12	10:00	10:09	10:13	10:21	10:26	10:31	10:36	10:41	10:49
D12	10:20	10:29	10:33	10:41	10:46	10:51	10:56	11:01	11:09
D12	10:40	10:49	10:53	11:01	11:06	11:11	11:16	11:21	11:29
D12	11:00	11:09	11:13	11:21	11:26	11:31	11:36	11:41	11:49
D12	11:20	11:29	11:33	11:41	11:46	11:51	11:56	12:01	12:09
D12	11:40	11:48	11:52	12:00	12:05	12:11	12:16	12:22	12:30
PM Service — Servicio vespertino									
D12	12:00	12:08	12:12	12:20	12:25	12:31	12:36	12:42	12:50
D12	12:20	12:28	12:32	12:40	12:45	12:51	12:56	1:02	1:10
D12	12:40	12:48	12:52	1:00	1:05	1:11	1:16	1:22	1:30
D12	1:00	1:08	1:12	1:20	1:25	1:31	1:36	1:42	1:50
D12	1:20	1:29	1:34	1:42	1:47	1:53	1:58	2:04	2:13
D12	1:40	1:49	1:54	2:02	2:07	2:13	2:18	2:24	2:33
D12	2:00	2:09	2:14	2:22	2:27	2:33	2:38	2:44	2:53
D12	2:20	2:29	2:34	2:42	2:47	2:53	2:58	3:04	3:13
D12	2:40	2:49	2:54	3:02	3:07	3:13	3:18	3:24	3:33
D12	3:00	3:10	3:15	3:24	3:31	3:37	3:43	3:49	3:59
D12	3:20	3:30	3:35	3:44	3:51	3:57	4:03	4:09	4:19
D12	3:40	3:50	3:55	4:04	4:11	4:17	4:23	4:29	4:39
D12	4:00	4:10	4:15	4:24	4:31	4:37	4:43	4:49	4:59
D12	4:20	4:30	4:35	4:44	4:51	4:57	5:03	5:09	5:19
D12	4:40	4:50	4:55	5:04	5:11	5:17	5:23	5:29	5:39
D12	5:00	5:10	5:15	5:24	5:31	5:37	5:43	5:49	5:59
D12	5:20	5:29	5:34	5:43	5:49	5:55	6:01	6:07	6:16
D12	5:40	5:49	5:54	6:03	6:09	6:15	6:21	6:27	6:36
D12	6:00	6:09	6:14	6:23	6:29	6:35	6:41	6:47	6:56
D12	6:20	6:29	6:34	6:43	6:49	6:55	7:01	7:07	7:16
D12	6:40	6:48	6:53	7:01	7:06	7:12	7:17	7:23	7:31
D12	7:00	7:08	7:13	7:21	7:26	7:32	7:37	7:43	7:51
D12	7:20	7:28	7:33	7:41	7:46	7:52	7:57	8:03	8:11
D12	7:40	7:48	7:53	8:01	8:06	8:12	8:17	8:23	8:31
D12	8:00	8:08	8:13	8:21	8:26	8:32	8:37	8:43	8:51
D12	8:20	8:28	8:33	8:41	8:45	8:49	8:54	8:59	9:06
D12	8:40	8:48	8:53	9:01	9:05	9:09	9:14	9:19	9:26
D12	9:00	9:08	9:13	9:21	9:25	9:29	9:34	9:39	9:46
D12	10:00	10:08	10:13	10:21	10:25	10:29	10:34	10:39	10:46
D12	11:00	11:08	11:13	11:21	11:25	11:29	11:34	11:39	11:46
After Midnight Service — Servicio después de la medianoche									
D12	12:00	12:08	12:13	12:21	12:25	12:29	12:34	12:39	12:46
D12	1:00	1:07	1:11	1:18	1:22	1:25	1:29	1:33	1:39

D12

Southern Ave-Suitland Line

Effective Sunday, June 16, 2024

A partir del domingo, 16 de junio de 2024

Westbound to Southern Avenue station

Saturday — Sábados

Route Number	Suitland M	Marlow Heights Shopping Center (Macy's)	St. Barnabas Rd. & Holly Tree Rd.	St. Barnabas Rd. & Virginia La.	Oxon Hill Rd. at Riverside Plaza Apts. (Living-ston Rd.)	Helmont Dr. & Dundalk Dr. (Birch-wood City)	Deal Dr. & Audrey Ln.	Indian Head Hwy. & Southern Ave. (DC Line)	SOUTH-ERN AVE M
AM Service — Servicio matutino									
D12	6:00	6:07	6:09	6:14	6:18	6:23	6:29	6:35	6:44
D12	7:00	7:07	7:09	7:14	7:18	7:23	7:29	7:35	7:44
D12	7:20	7:27	7:29	7:34	7:38	7:43	7:49	7:55	8:04
D12	7:40	7:47	7:49	7:54	7:58	8:03	8:09	8:15	8:24
D12	8:00	8:07	8:09	8:14	8:18	8:23	8:29	8:35	8:44
D12	8:20	8:27	8:29	8:34	8:38	8:43	8:49	8:55	9:04
D12	8:40	8:47	8:49	8:54	8:58	9:03	9:09	9:15	9:24
D12	9:00	9:07	9:09	9:14	9:18	9:23	9:29	9:35	9:44
D12	9:20	9:28	9:31	9:38	9:43	9:48	9:55	10:01	10:11
D12	9:40	9:48	9:51	9:58	10:03	10:08	10:15	10:21	10:31
D12	10:00	10:08	10:11	10:18	10:23	10:28	10:35	10:41	10:51
D12	10:20	10:28	10:31	10:38	10:43	10:48	10:55	11:01	11:11
D12	10:40	10:48	10:51	10:58	11:03	11:08	11:15	11:21	11:31
D12	11:00	11:08	11:11	11:18	11:23	11:28	11:35	11:41	11:51
D12	11:20	11:28	11:31	11:38	11:43	11:48	11:55	12:01	12:11
D12	11:40	11:48	11:51	11:58	12:03	12:08	12:15	12:21	12:31
PM Service — Servicio vespertino									
D12	12:00	12:08	12:11	12:18	12:23	12:28	12:35	12:41	12:51
D12	12:20	12:28	12:31	12:38	12:43	12:48	12:55	1:01	1:11
D12	12:40	12:48	12:51	12:58	1:03	1:08	1:15	1:21	1:31
D12	1:00	1:08	1:11	1:18	1:24	1:29	1:36	1:43	1:53
D12	1:20	1:28	1:31	1:38	1:44	1:49	1:56	2:03	2:13
D12	1:40	1:48	1:51	1:58	2:04	2:09	2:16	2:23	2:33
D12	2:00	2:08	2:11	2:18	2:24	2:29	2:36	2:43	2:53
D12	2:20	2:28	2:31	2:38	2:44	2:49	2:56	3:03	3:13
D12	2:40	2:48	2:51	2:58	3:04	3:09	3:16	3:23	3:33
D12	3:00	3:08	3:11	3:18	3:24	3:29	3:36	3:43	3:53
D12	3:20	3:28	3:31	3:38	3:44	3:49	3:56	4:03	4:13
D12	3:40	3:48	3:51	3:58	4:04	4:09	4:16	4:23	4:33
D12	4:00	4:08	4:11	4:18	4:24	4:29	4:36	4:43	4:53
D12	4:20	4:28	4:31	4:38	4:44	4:49	4:56	5:03	5:13
D12	4:40	4:47	4:49	4:55	5:00	5:05	5:12	5:18	5:28
D12	5:00	5:07	5:09	5:15	5:20	5:25	5:32	5:38	5:48
D12	5:20	5:27	5:29	5:35	5:40	5:45	5:52	5:58	6:08
D12	5:40	5:47	5:49	5:55	6:00	6:05	6:12	6:18	6:28
D12	6:00	6:07	6:09	6:15	6:20	6:25	6:32	6:38	6:48
D12	6:20	6:27	6:29	6:35	6:40	6:45	6:52	6:58	7:08
D12	6:40	6:47	6:49	6:55	7:00	7:05	7:12	7:18	7:28
D12	7:00	7:07	7:09	7:15	7:20	7:25	7:32	7:38	7:48
D12	7:20	7:27	7:29	7:35	7:40	7:45	7:52	7:58	8:08
D12	7:40	7:47	7:49	7:55	8:00	8:05	8:12	8:18	8:28
D12	8:00	8:07	8:09	8:15	8:20	8:25	8:32	8:38	8:48
D12	8:20	8:27	8:29	8:35	8:40	8:45	8:52	8:58	9:08
D12	8:40	8:47	8:49	8:55	9:00	9:05	9:12	9:18	9:28
D12	9:00	9:07	9:09	9:15	9:20	9:25	9:32	9:38	9:48
D12	10:00	10:06	10:08	10:12	10:15	10:19	10:24	10:28	10:36
D12	11:00	11:06	11:08	11:12	11:15	11:19	11:24	11:28	11:36
After Midnight Service — Servicio después de la medianoche									
D12	12:00	12:06	12:08	12:12	12:15	12:19	12:24	12:28	12:36
D12	1:00	1:06	1:08	1:12	1:15	1:19	1:24	1:28	1:36

On five Federal holidays, Juneteenth, Columbus Day, Veterans' Day, Martin Luther King, Jr. Day, and Presidents' Day, the Saturday schedule will be in effect.

Metrobus proveerá servicio con horario de sábado durante los cinco días festivos de Juneteenth, Columbus Day, Veterans Day, Martin Luther King Jr. Day, y Presidents' Day.

D12

Southern Ave-Suitland Line

Effective Sunday, June 16, 2024

A partir del domingo, 16 de junio de 2024

Eastbound To Suitland station

Saturday — Sábados

Route Number	Southern Ave	Indian Head Hwy. & Southern Ave. (DC Line)	Audrey Ln. & Deal Dr.	Helmont Dr. & Dundalk Dr. (Birchwood City)	Oxon Hill Rd. & Livingston Rd.	St. Barnabas Rd. & Virginia La.	St. Barnabas Rd. & Holly Tree Rd.	Marlow Heights Shopping Center (Macy's)	SUITLAND
AM Service — Servicio matutino									
D12	6:30	6:36	6:40	6:48	6:52	6:56	7:01	7:05	7:12
D12	7:00	7:06	7:10	7:18	7:22	7:26	7:31	7:35	7:42
D12	7:20	7:26	7:30	7:38	7:42	7:46	7:51	7:55	8:02
D12	7:40	7:47	7:51	7:59	8:04	8:09	8:14	8:19	8:26
D12	8:00	8:07	8:11	8:19	8:24	8:29	8:34	8:39	8:46
D12	8:20	8:27	8:31	8:39	8:44	8:49	8:54	8:59	9:06
D12	8:40	8:47	8:51	8:59	9:04	9:09	9:14	9:19	9:26
D12	9:00	9:07	9:11	9:19	9:24	9:29	9:34	9:39	9:46
D12	9:20	9:27	9:31	9:39	9:44	9:49	9:54	9:59	10:06
D12	9:40	9:48	9:53	10:01	10:06	10:12	10:18	10:24	10:32
D12	10:00	10:08	10:13	10:21	10:26	10:32	10:38	10:44	10:52
D12	10:20	10:28	10:33	10:41	10:46	10:52	10:58	11:04	11:12
D12	10:40	10:48	10:53	11:01	11:06	11:12	11:18	11:24	11:32
D12	11:00	11:08	11:13	11:21	11:26	11:32	11:38	11:44	11:52
D12	11:20	11:28	11:33	11:41	11:46	11:52	11:58	12:04	12:12
D12	11:40	11:49	11:54	12:03	12:09	12:15	12:21	12:27	12:36
PM Service — Servicio vespertino									
D12	12:00	12:09	12:14	12:23	12:29	12:35	12:41	12:47	12:56
D12	12:20	12:29	12:34	12:43	12:49	12:55	1:01	1:07	1:16
D12	12:40	12:49	12:54	1:03	1:09	1:15	1:21	1:27	1:36
D12	1:00	1:09	1:14	1:23	1:29	1:35	1:41	1:47	1:56
D12	1:20	1:29	1:34	1:43	1:49	1:55	2:01	2:07	2:16
D12	1:40	1:49	1:54	2:03	2:09	2:15	2:21	2:27	2:36
D12	2:00	2:09	2:14	2:23	2:29	2:35	2:41	2:47	2:56
D12	2:20	2:29	2:34	2:43	2:49	2:55	3:01	3:07	3:16
D12	2:40	2:49	2:54	3:03	3:09	3:15	3:21	3:27	3:36
D12	3:00	3:09	3:14	3:23	3:29	3:35	3:41	3:47	3:56
D12	3:20	3:29	3:34	3:43	3:49	3:55	4:01	4:07	4:16
D12	3:40	3:49	3:54	4:03	4:09	4:15	4:21	4:27	4:36
D12	4:00	4:09	4:14	4:23	4:29	4:35	4:41	4:47	4:56
D12	4:20	4:29	4:34	4:43	4:49	4:55	5:01	5:07	5:16
D12	4:40	4:49	4:54	5:03	5:09	5:15	5:21	5:27	5:36
D12	5:00	5:09	5:14	5:23	5:29	5:35	5:41	5:47	5:56
D12	5:20	5:29	5:34	5:43	5:49	5:55	6:01	6:07	6:16
D12	5:40	5:48	5:53	6:01	6:06	6:11	6:16	6:22	6:30
D12	6:00	6:08	6:13	6:21	6:26	6:31	6:36	6:42	6:50
D12	6:20	6:28	6:33	6:41	6:46	6:51	6:56	7:02	7:10
D12	6:40	6:48	6:53	7:01	7:06	7:11	7:16	7:22	7:30
D12	7:00	7:08	7:13	7:21	7:26	7:31	7:36	7:42	7:50
D12	7:20	7:28	7:33	7:41	7:46	7:51	7:56	8:02	8:10
D12	7:40	7:48	7:53	8:01	8:06	8:11	8:16	8:22	8:30
D12	8:00	8:08	8:13	8:21	8:26	8:31	8:36	8:42	8:50
D12	8:20	8:28	8:32	8:40	8:44	8:49	8:54	8:59	9:06
D12	8:40	8:48	8:52	9:00	9:04	9:09	9:14	9:19	9:26
D12	9:00	9:08	9:12	9:20	9:24	9:29	9:34	9:39	9:46
D12	10:00	10:08	10:12	10:20	10:24	10:29	10:34	10:39	10:46
D12	11:00	11:08	11:12	11:20	11:24	11:29	11:34	11:39	11:46
After Midnight Service — Servicio después de la medianoche									
D12	12:00	12:05	12:08	12:14	12:18	12:21	12:25	12:28	12:33
D12	1:00	1:05	1:08	1:14	1:18	1:21	1:25	1:28	1:33

On five Federal holidays, Juneteenth, Columbus Day, Veterans' Day, Martin Luther King, Jr. Day, and Presidents' Day, the Saturday schedule will be in effect.

Metrobus proveerá servicio con horario de sábado durante los cinco días festivos de Juneteenth, Columbus Day, Veterans Day, Martin Luther King Jr. Day, y Presidents' Day.

D12
Southern Ave-Suitland Line

Effective Sunday, June 16, 2024
A partir del domingo, 16 de junio de 2024

► Westbound to Southern Avenue station

Sunday — Domingos

Route Number	Suitland	Marlow Heights Shopping Center (Macy's)	St. Barnabas Rd. & Holly Tree Rd.	St. Barnabas Rd. & Virginia La.	Oxon Hill Rd. at Riverside Plaza Apts. (Livingston Rd.)	Helmont Dr. & Dundalk Dr. (Birchwood City)	Deal Dr. & Audrey Ln.	Indian Head Hwy. & Southern Ave. (DC Line)	SOUTHERN AVE
AM Service — Servicio matutino									
D12	6:00	6:06	6:08	6:13	6:17	6:22	6:28	6:33	6:41
D12	7:00	7:06	7:08	7:13	7:17	7:22	7:28	7:33	7:41
D12	7:20	7:26	7:28	7:33	7:37	7:42	7:48	7:53	8:01
D12	7:40	7:46	7:48	7:53	7:57	8:02	8:08	8:13	8:21
D12	8:00	8:06	8:08	8:13	8:17	8:22	8:28	8:33	8:41
D12	8:20	8:26	8:28	8:33	8:37	8:42	8:48	8:53	9:01
D12	8:40	8:46	8:48	8:53	8:57	9:02	9:08	9:13	9:21
D12	9:00	9:06	9:08	9:13	9:17	9:22	9:28	9:33	9:41
D12	9:20	9:26	9:28	9:33	9:37	9:42	9:48	9:53	10:01
D12	9:40	9:48	9:50	9:56	10:01	10:06	10:13	10:19	10:29
D12	10:00	10:08	10:10	10:16	10:21	10:26	10:33	10:39	10:49
D12	10:20	10:28	10:30	10:36	10:41	10:46	10:53	10:59	11:09
D12	10:40	10:48	10:50	10:56	11:01	11:06	11:13	11:19	11:29
D12	11:00	11:08	11:10	11:16	11:21	11:26	11:33	11:39	11:49
D12	11:20	11:28	11:30	11:36	11:41	11:46	11:53	11:59	12:09
D12	11:40	11:48	11:50	11:56	12:01	12:06	12:13	12:19	12:29
PM Service — Servicio vespertino									
D12	12:00	12:08	12:10	12:16	12:21	12:26	12:33	12:39	12:49
D12	12:20	12:28	12:30	12:36	12:41	12:46	12:53	12:59	1:09
D12	12:40	12:48	12:50	12:56	1:01	1:06	1:13	1:19	1:29
D12	1:00	1:08	1:10	1:16	1:21	1:26	1:33	1:39	1:49
D12	1:20	1:28	1:30	1:36	1:41	1:46	1:53	1:59	2:09
D12	1:40	1:48	1:50	1:56	2:01	2:06	2:13	2:19	2:29
D12	2:00	2:08	2:10	2:16	2:21	2:26	2:33	2:39	2:49
D12	2:20	2:28	2:30	2:36	2:41	2:46	2:53	2:59	3:09
D12	2:40	2:47	2:49	2:54	2:58	3:03	3:10	3:16	3:26
D12	3:00	3:07	3:09	3:14	3:18	3:23	3:30	3:36	3:46
D12	3:20	3:27	3:29	3:34	3:38	3:43	3:50	3:56	4:06
D12	3:40	3:47	3:49	3:54	3:58	4:03	4:10	4:16	4:26
D12	4:00	4:07	4:09	4:14	4:18	4:23	4:30	4:36	4:46
D12	4:20	4:27	4:29	4:34	4:38	4:43	4:50	4:56	5:06
D12	4:40	4:47	4:49	4:54	4:58	5:03	5:10	5:16	5:26
D12	5:00	5:07	5:09	5:14	5:18	5:23	5:30	5:36	5:46
D12	5:20	5:27	5:29	5:34	5:38	5:43	5:50	5:56	6:06
D12	5:40	5:47	5:49	5:54	5:58	6:03	6:10	6:16	6:26
D12	6:00	6:07	6:09	6:14	6:18	6:23	6:30	6:36	6:46
D12	6:20	6:27	6:29	6:34	6:38	6:43	6:50	6:56	7:06
D12	6:40	6:47	6:49	6:54	6:58	7:03	7:10	7:16	7:26
D12	7:00	7:07	7:09	7:14	7:18	7:23	7:30	7:36	7:46
D12	7:20	7:27	7:29	7:34	7:38	7:43	7:50	7:56	8:06
D12	7:40	7:47	7:49	7:54	7:58	8:03	8:10	8:16	8:26
D12	8:00	8:07	8:09	8:14	8:18	8:23	8:30	8:36	8:46
D12	8:20	8:27	8:29	8:34	8:38	8:43	8:50	8:56	9:06
D12	8:40	8:47	8:49	8:54	8:58	9:03	9:10	9:16	9:26
D12	9:00	9:07	9:09	9:14	9:18	9:23	9:30	9:36	9:46
D12	10:00	10:05	10:07	10:11	10:14	10:18	10:23	10:28	10:36
D12	11:00	11:05	11:07	11:11	11:14	11:18	11:23	11:28	11:36
After Midnight Service — Servicio después de la medianoche									
D12	12:00	12:05	12:07	12:11	12:14	12:18	12:23	12:28	12:36
D12	1:00	1:05	1:07	1:11	1:14	1:18	1:23	1:28	1:36

D12

Southern Ave-Suitland Line

Effective Sunday, June 16, 2024

A partir del domingo, 16 de junio de 2024

Eastbound To Suitland station

Sunday — Domingos

Route Number	Southern Ave	Indian Head Hwy. & Southern Ave. (DC Line)	Audrey Ln. & Deal Dr.	Helmont Dr. & Dundalk Dr. (Birchwood City)	Oxon Hill Rd. & Livingston Rd.	St. Barnabas Rd. & Virginia La.	St. Barnabas Rd. & Holly Tree Rd.	Marlow Heights Shopping Center (Macy's)	SUITLAND
AM Service — Servicio matutino									
D12	7:00	7:07	7:12	7:20	7:24	7:28	7:33	7:37	7:44
D12	7:20	7:27	7:32	7:40	7:44	7:48	7:53	7:57	8:04
D12	7:40	7:47	7:52	8:00	8:04	8:08	8:13	8:17	8:24
D12	8:00	8:07	8:12	8:20	8:24	8:28	8:33	8:37	8:44
D12	8:20	8:28	8:32	8:40	8:45	8:50	8:55	9:00	9:07
D12	8:40	8:48	8:52	9:00	9:05	9:10	9:15	9:20	9:27
D12	9:00	9:08	9:12	9:20	9:25	9:30	9:35	9:40	9:47
D12	9:20	9:28	9:32	9:40	9:45	9:50	9:55	10:00	10:07
D12	9:40	9:48	9:52	10:00	10:05	10:10	10:15	10:20	10:27
D12	10:00	10:08	10:12	10:20	10:25	10:30	10:35	10:40	10:47
D12	10:20	10:28	10:32	10:40	10:45	10:50	10:55	11:00	11:07
D12	10:40	10:48	10:52	11:00	11:05	11:10	11:15	11:20	11:27
D12	11:00	11:08	11:12	11:20	11:25	11:30	11:35	11:40	11:47
D12	11:20	11:28	11:32	11:40	11:45	11:50	11:55	12:01	12:09
D12	11:40	11:48	11:52	12:00	12:05	12:10	12:15	12:21	12:29
PM Service — Servicio vespertino									
D12	12:00	12:08	12:12	12:20	12:25	12:30	12:35	12:41	12:49
D12	12:20	12:29	12:34	12:43	12:49	12:55	1:00	1:06	1:14
D12	12:40	12:49	12:54	1:03	1:09	1:15	1:20	1:26	1:34
D12	1:00	1:09	1:14	1:23	1:29	1:35	1:40	1:46	1:54
D12	1:20	1:29	1:34	1:43	1:49	1:55	2:00	2:06	2:14
D12	1:40	1:49	1:54	2:03	2:09	2:15	2:20	2:26	2:34
D12	2:00	2:09	2:14	2:23	2:29	2:35	2:40	2:46	2:54
D12	2:20	2:29	2:34	2:43	2:49	2:55	3:00	3:06	3:14
D12	2:40	2:49	2:54	3:03	3:09	3:15	3:20	3:26	3:34
D12	3:00	3:09	3:14	3:23	3:29	3:35	3:40	3:46	3:54
D12	3:20	3:29	3:34	3:43	3:49	3:55	4:00	4:06	4:14
D12	3:40	3:49	3:54	4:03	4:09	4:15	4:20	4:26	4:34
D12	4:00	4:09	4:14	4:23	4:29	4:35	4:40	4:46	4:54
D12	4:20	4:29	4:34	4:43	4:49	4:55	5:00	5:06	5:14
D12	4:40	4:49	4:54	5:02	5:07	5:12	5:17	5:22	5:30
D12	5:00	5:09	5:14	5:22	5:27	5:32	5:37	5:42	5:50
D12	5:20	5:29	5:34	5:42	5:47	5:52	5:57	6:02	6:10
D12	5:40	5:49	5:54	6:02	6:07	6:12	6:17	6:22	6:30
D12	6:00	6:09	6:14	6:22	6:27	6:32	6:37	6:42	6:50
D12	6:20	6:29	6:34	6:42	6:47	6:52	6:57	7:02	7:10
D12	6:40	6:49	6:54	7:02	7:07	7:12	7:17	7:22	7:30
D12	7:00	7:08	7:13	7:21	7:25	7:29	7:34	7:39	7:46
D12	7:20	7:28	7:33	7:41	7:45	7:49	7:54	7:59	8:06
D12	7:40	7:48	7:53	8:01	8:05	8:09	8:14	8:19	8:26
D12	8:00	8:08	8:13	8:21	8:25	8:29	8:34	8:39	8:46
D12	8:20	8:28	8:33	8:41	8:45	8:49	8:54	8:59	9:06
D12	8:40	8:48	8:53	9:01	9:05	9:09	9:14	9:19	9:26
D12	9:00	9:08	9:13	9:21	9:25	9:29	9:34	9:39	9:46
D12	10:00	10:08	10:13	10:21	10:25	10:29	10:34	10:39	10:46
D12	11:00	11:08	11:13	11:21	11:25	11:29	11:34	11:39	11:46
After Midnight Service — Servicio después de la medianoche									
D12	12:00	12:08	12:13	12:21	12:25	12:29	12:34	12:39	12:46
D12	1:00	1:08	1:13	1:21	1:25	1:29	1:34	1:39	1:46

How to use this timetable

- Use the map to find the stops closest to where you will get on and off the bus.
- Select the schedule (Weekday, Saturday, Sunday) for when you will travel. Along the top of the schedule, find the stop at or nearest the point where you will get on the bus. Follow that column down to the time you want to leave.
- Use the same method to find the times the bus is scheduled to arrive at the stop where you will get off the bus.
- If the bus stop is not listed, use the time shown for the bus stop before it as the time to wait at the stop.
- The end-of-the-line or last stop is listed in ALL CAPS on the schedule.

Cómo Usar este Horario

- Use este mapa para localizar las paradas más cercanas a donde se subirá y bajará del autobús.
- Seleccione el horario (Entre semana, sábado, domingo) de cuando viajará. A lo largo de la parte superior del horario, localice la parada o el punto más cercano a la parada en la que se subirá al autobús. Siga esa columna hacia abajo hasta la hora en la que desee salir.
- Utilice el mismo método para localizar las horas en que el autobús está programado para llegar a la parada en donde desea bajarse del autobús.
- Si la parada del autobús no está listada use la hora que se muestra en la parada anterior como la hora de espera en la parada.
- El final de la ruta o la última parada del autobús aparece en letras MAYÚSCULAS en el horario.

English-Español Effective 5-29-22

D14

Oxon Hill-Suitland Line

metrobus ♿

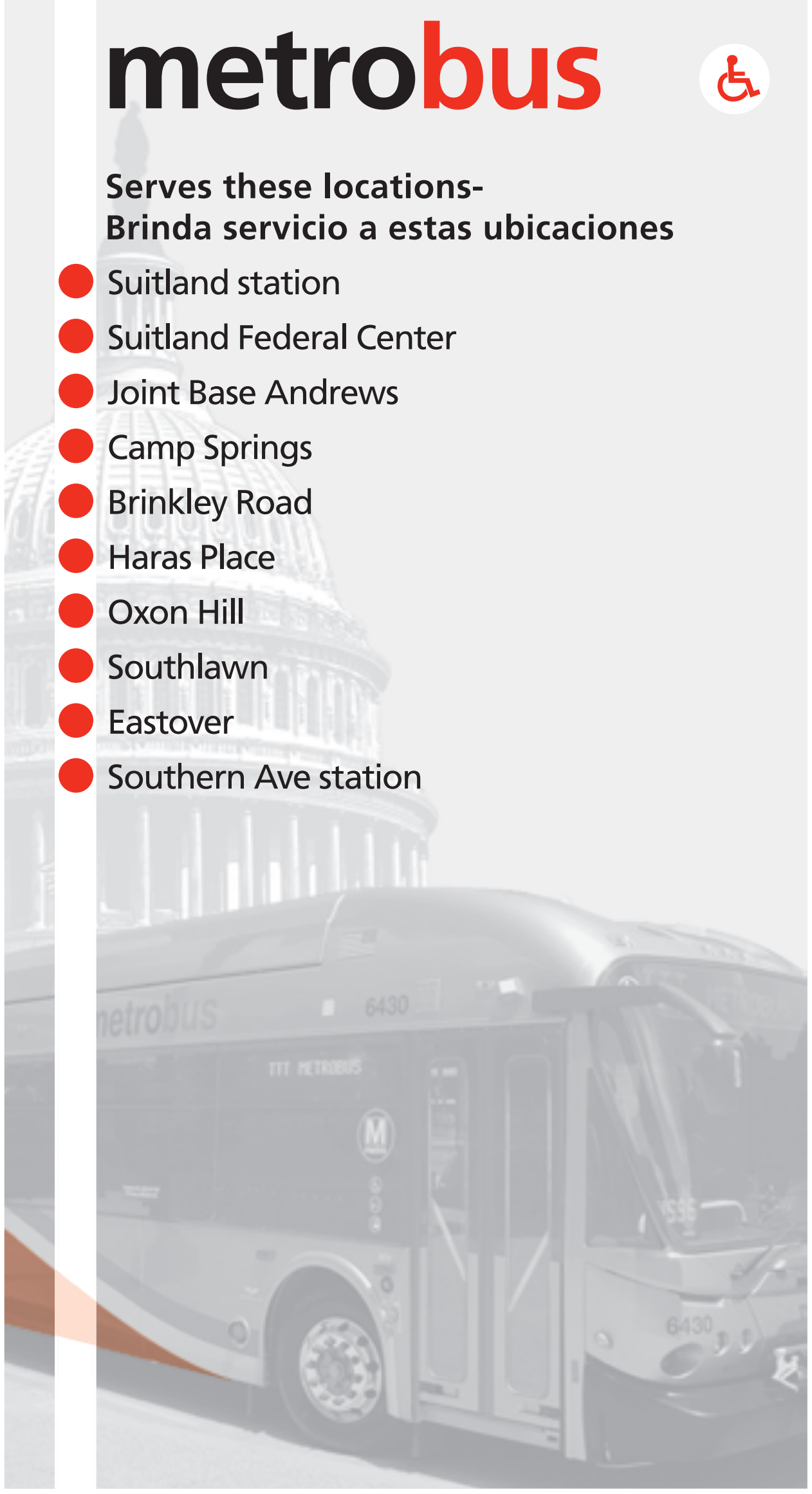

Serves these locations-
Brinda servicio a estas ubicaciones

- Suitland station
- Suitland Federal Center
- Joint Base Andrews
- Camp Springs
- Brinkley Road
- Haras Place
- Oxon Hill
- Southlawn
- Eastover
- Southern Ave station

www.wmata.com
Information Anytime 202-637-7000 TTY 202-962-2033

Washington
Metropolitan Area
Transit Authority

A District of Columbia,
Maryland and Virginia
Transit Partnership

D14

Oxon Hill-Suitland Line

Effective Sunday, May 29, 2022

A partir del domingo, 29 de mayo de 2022

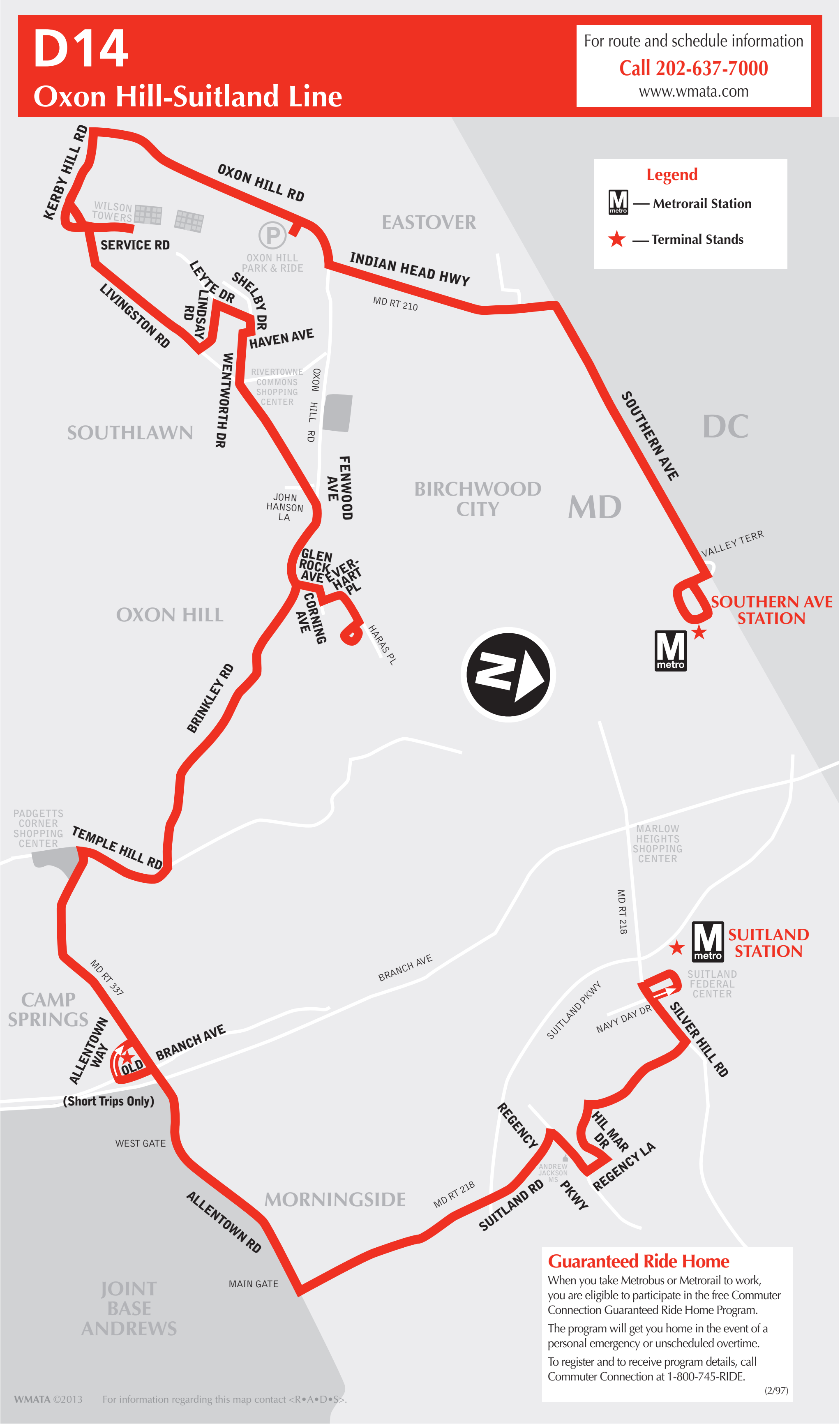
D14
Oxon Hill-Suitland Line
For route and schedule information
Call 202-637-7000
www.wmata.com
Legend
Metrorail Station
Terminal Stands
KERBY HILL RD
OXON HILL RD
WILSON TOWERS
SERVICE RD
OXON HILL PARK & RIDE
EASTOVER
INDIAN HEAD HWY
MD RT 210
LEYTE DR
SHELBY DR
LINDSAY RD
LIVINGSTON RD
HAVEN AVE
WENTWORTH DR
RIVERTOWNE COMMONS SHOPPING CENTER
OXON HILL RD
SOUTHLAWN
SOUTHERN AVE
DC
FENWOOD AVE
JOHN HANSON LA
BIRCHWOOD CITY
MD
VALLEY TERR
GLEN ROCK AVE
EVERHART PL
CORNING AVE
HARAS PL
SOUTHERN AVE STATION
OXON HILL
BRINKLEY RD
N
PADGETTS CORNER SHOPPING CENTER
TEMPLE HILL RD
MARLOW HEIGHTS SHOPPING CENTER
MD RT 218
SUITLAND STATION
SUITLAND FEDERAL CENTER
BRANCH AVE
MD RT 337
CAMP SPRINGS
SUITLAND PKWY
NAVY DAY DR
SILVER HILL RD
ALLENTOWN WAY
OLD
BRANCH AVE
(Short Trips Only)
REGENCY
HIL MAR DR
WEST GATE
ANDREW JACKSON MS
REGENCY LA
PKWY
SUITLAND RD
MD RT 218
MORNINGSIDE
ALLENTOWN RD
MAIN GATE
JOINT BASE ANDREWS
WMATA ©2013
For information regarding this map contact <R•A•D•S>.

Guaranteed Ride Home

When you take Metrobus or Metrorail to work, you are eligible to participate in the free Commuter Connection Guaranteed Ride Home Program.

The program will get you home in the event of a personal emergency or unscheduled overtime.

To register and to receive program details, call Commuter Connection at 1-800-745-RIDE.

(2/97)

D14

Oxon Hill-Suitland Line

Effective Sunday, May 29, 2022

A partir del domingo, 29 de mayo de 2022

Westbound to Southern Avenue station

Monday thru Friday — De Lunes a viernes

Route Number	Suitland M	Regency Pkwy. & Andrew Jackson Middle School	Allentown Rd. & Old Branch Ave. (Camp Springs)	Haras Pl. loop	Leyte Dr. & Lindsay Dr. (South-lawn)	Indian Head Hwy Service Road & Wilson Towers Apts	Oxon Hill Park & Ride	Indian Head Hwy. & Southern Ave. (DC Line)	SOUTH-ERN AVE M
AM Service — Servicio matutino									
D14	-	-	4:12	4:24	4:33	4:40	4:47	4:53	5:02
D14	-	-	4:42	4:54	5:03	5:10	5:17	5:23	5:32
D14	-	-	5:08	5:20	5:29	5:36	5:43	5:49	5:58
D14	-	-	5:32	5:44	5:53	6:00	6:07	6:13	6:22
D14	5:30	5:36	5:48	6:01	6:12	6:20	6:28	6:36	6:46
D14	5:54	6:00	6:12	6:25	6:36	6:44	6:52	7:00	7:10
D14	6:18	6:24	6:36	6:49	7:00	7:08	7:16	7:24	7:34
D14	6:42	6:48	7:00	7:13	7:24	7:32	7:40	7:48	7:58
D14	7:06	7:12	7:24	7:37	7:48	7:56	8:04	8:12	8:22
D14	7:30	7:36	7:48	8:01	8:12	8:20	8:28	8:36	8:46
D14	8:00	8:06	8:18	8:31	8:42	8:50	8:58	9:06	9:16
D14	8:30	8:36	8:48	9:01	9:12	9:20	9:28	9:36	9:46
D14	9:00	9:06	9:18	9:31	9:42	9:50	9:58	10:06	10:16
D14	10:00	10:06	10:18	10:31	10:42	10:50	10:58	11:06	11:16
D14	11:00	11:06	11:18	11:31	11:42	11:50	11:58	12:06	12:16
PM Service — Servicio vespertino									
D14	12:00	12:08	12:20	12:33	12:44	12:53	1:01	1:09	1:21
D14	1:00	1:08	1:20	1:33	1:44	1:53	2:01	2:09	2:21
D14	2:00	2:08	2:20	2:33	2:44	2:53	3:01	3:09	3:21
D14	3:00	3:08	3:20	3:33	3:44	3:53	4:01	4:09	4:21
D14	3:30	3:38	3:50	4:03	4:14	4:23	4:31	4:39	4:51
D14	4:00	4:07	4:22	-4:36	4:47	4:56	5:04	5:12	5:24
D14	4:30	4:37	4:52	5:06	5:17	5:26	5:34	5:42	5:54
D14	5:00	5:07	5:22	5:36	5:47	5:56	6:04	6:12	6:24
D14	5:30	5:37	5:52	6:06	6:17	6:26	6:34	6:42	6:54
D14	6:00	6:07	6:20	6:34	6:44	6:53	7:01	7:09	7:20
D14	6:30	6:37	6:50	7:04	7:14	7:23	7:31	7:39	7:50
D14	7:00	7:07	7:20	7:34	7:44	7:53	8:01	8:09	8:20
D14	8:00	8:07	8:20	8:34	8:44	8:53	9:01	9:09	9:20
D14	9:00	9:07	9:18	9:30	9:39	9:46	9:53	9:59	10:10
D14	10:00	10:07	10:18	10:30	10:39	10:46	10:53	10:59	11:10
D14	11:00	11:07	11:18	11:30	11:39	11:46	11:53	11:59	12:10

D14

Oxon Hill-Suitland Line

Effective Sunday, May 29, 2022

A partir del domingo, 29 de mayo de 2022

► Eastbound To Suitland station

Monday thru Friday — De Lunes a viernes

Route Number	Southern Ave M	Indian Head Hwy. & Southern Ave. (DC Line	Oxon Hill Park & Ride	Indian Head Hwy Service Road & Wilson Towers Apts	Leyte Dr. & Lindsay Dr. (South-lawn)	Haras Pl. loop	Allentown Rd. & Old Branch Ave. (Camp Springs)	Regency Pkwy. & Andrew Jackson Middle School	SUIT-LAND M
AM Service — Servicio matutino									
D14	-	-	-	-	-	-	5:06	5:17	5:24
D14	-	-	-	-	-	-	5:36	5:47	5:54
D14	5:15	5:22	5:28	5:38	5:43	5:53	6:06	6:17	6:24
D14	5:45	5:52	5:58	6:08	6:13	6:23	6:36	6:47	6:54
D14	6:15	6:22	6:28	6:38	6:43	6:53	7:06	7:17	7:24
D14	6:45	6:52	6:59	7:09	7:14	7:24	7:38	7:49	7:57
D14	7:15	7:22	7:29	7:39	7:44	7:54	8:08	8:19	8:27
D14	7:45	7:52	7:59	8:09	8:14	8:24	8:38	8:49	8:57
D14	8:45	8:52	8:59	9:09	9:14	9:24	9:38	9:49	9:57
D14	9:30	9:37	9:44	9:54	9:59	10:09	10:23	10:34	10:42
D14	10:30	10:38	10:46	10:57	11:02	11:12	11:26	11:37	11:44
D14	11:30	11:38	11:46	11:57	12:02	12:12	12:26	12:37	12:44
PM Service — Servicio vespertino									
D14	12:30	12:38	12:46	12:57	1:02	1:12	1:26	1:37	1:44
D14	1:30	1:38	1:46	1:57	2:02	2:12	2:26	2:37	2:44
D14	2:30	2:40	2:48	3:01	3:06	3:17	3:32	3:44	3:51
D14	3:30	3:40	3:48	4:01	4:06	4:17	4:32	4:44	4:51
D14	4:00	4:10	4:18	4:31	4:36	4:47	5:02	5:14	5:21
D14	4:25	4:35	4:44	4:59	5:05	5:17	5:33	5:44	5:52
D14	4:50	5:00	5:09	5:24	5:30	5:41	5:55	6:05	6:12
D14	5:10	5:20	5:29	5:44	5:50	6:01	6:15	6:25	6:32
D14	5:30	5:40	5:49	6:04	6:10	6:21	6:35	6:45	6:52
D14	5:50	6:00	6:09	6:24	6:30	6:41	6:55	7:05	7:12
D14	6:15	6:25	6:34	6:49	6:55	7:06	7:20	7:30	7:37
D14	6:45	6:53	7:01	7:12	7:18	7:28	7:42	7:52	7:59
D14	7:30	7:38	7:46	7:57	8:03	8:13	8:27	8:37	8:44
D14	8:30	8:38	8:46	8:57	9:03	9:13	9:27	9:37	9:44
D14	9:30	9:38	9:46	9:57	10:03	10:13	10:27	10:37	10:44
D14	10:30	10:37	10:44	10:53	10:58	11:08	11:21	11:30	11:37
D14	11:30	11:37	11:44	11:53	11:58	12:08	12:21	12:30	12:37

D14

Oxon Hill-Suitland Line

Effective Sunday, May 29, 2022

A partir del domingo, 29 de mayo de 2022

Westbound to Southern Avenue station

Saturday — Sábados

Route Number	Suitland	Regency Pkwy. & Andrew Jackson Middle School	Allentown Rd. & Old Branch Ave. (Camp Springs)	Haras Pl. loop	Leyte Dr. & Lindsay Dr. (Southlawn)	Indian Head Hwy Service Road & Wilson Towers Apts	Oxon Hill Park & Ride	Indian Head Hwy. & Southern Ave. (DC Line)	SOUTHERN AVE
AM Service — Servicio matutino									
D14	6:00	6:07	6:18	6:30	6:41	6:47	6:55	7:02	7:12
D14	7:00	7:07	7:18	7:30	7:41	7:47	7:55	8:02	8:12
D14	8:00	8:07	8:20	8:34	8:45	8:53	9:01	9:09	9:21
D14	9:00	9:07	9:20	9:34	9:45	9:53	10:01	10:09	10:21
D14	10:00	10:07	10:20	10:34	10:45	10:53	11:01	11:09	11:21
D14	11:00	11:07	11:20	11:34	11:45	11:53	12:01	12:09	12:21
PM Service — Servicio vespertino									
D14	12:00	12:07	12:20	12:34	12:45	12:53	1:01	1:09	1:21
D14	1:00	1:07	1:20	1:34	1:45	1:53	2:01	2:09	2:21
D14	2:00	2:07	2:20	2:34	2:45	2:53	3:01	3:09	3:21
D14	3:00	3:07	3:20	3:34	3:45	3:53	4:01	4:09	4:21
D14	4:00	4:07	4:20	4:34	4:45	4:53	5:01	5:09	5:21
D14	5:00	5:07	5:20	5:34	5:45	5:53	6:01	6:09	6:21
D14	6:00	6:07	6:20	6:34	6:45	6:53	7:01	7:09	7:21
D14	7:00	7:06	7:18	7:31	7:41	7:48	7:56	8:03	8:15
D14	8:00	8:06	8:18	8:31	8:41	8:48	8:56	9:03	9:15
D14	9:00	9:06	9:18	9:31	9:41	9:48	9:56	10:03	10:15
D14	10:00	10:05	10:16	10:28	10:37	10:43	10:50	10:56	11:06
D14	11:00	11:05	11:16	11:28	11:37	11:43	11:50	11:56	12:06

On five Federal holidays, Juneteenth, Columbus Day, Veterans' Day, Martin Luther King, Jr. Day, and Presidents' Day, the Saturday schedule will be in effect.

Metrobus proveerá servicio con horario de sábado durante los cinco días festivos de Juneteenth, Columbus Day, Veterans Day, Martin Luther King Jr. Day, y Presidents' Day.

Eastbound To Suitland station

Saturday — Sábados

Route Number	Southern Ave	Indian Head Hwy. & Southern Ave. (DC Line	Oxon Hill Park & Ride	Indian Head Hwy Service Road & Wilson Towers Apts	Leyte Dr. & Lindsay Dr. (Southlawn)	Haras Pl. loop	Allentown Rd. & Old Branch Ave. (Camp Springs)	Regency Pkwy. & Andrew Jackson Middle School	SUITLAND
AM Service — Servicio matutino									
D14	5:30	5:38	5:44	5:52	5:57	6:06	6:18	6:30	6:38
D14	6:30	6:38	6:44	6:52	6:57	7:06	7:18	7:30	7:38
D14	7:30	7:38	7:46	7:57	8:02	8:12	8:26	8:37	8:44
D14	8:30	8:38	8:46	8:57	9:02	9:12	9:26	9:37	9:44
D14	9:30	9:38	9:46	9:57	10:02	10:12	10:26	10:37	10:44
D14	10:30	10:38	10:46	10:57	11:02	11:12	11:26	11:37	11:44
D14	11:30	11:38	11:46	11:57	12:02	12:12	12:26	12:37	12:44
PM Service — Servicio vespertino									
D14	12:30	12:38	12:46	12:57	1:02	1:12	1:26	1:37	1:44
D14	1:30	1:38	1:46	1:57	2:02	2:12	2:26	2:37	2:44
D14	2:30	2:38	2:46	2:57	3:02	3:12	3:26	3:37	3:44
D14	3:30	3:38	3:47	3:59	4:04	4:16	4:31	4:42	4:49
D14	4:30	4:38	4:47	4:59	5:04	5:16	5:31	5:42	5:49
D14	5:30	5:38	5:47	5:59	6:04	6:15	6:29	6:39	6:46
D14	6:30	6:38	6:47	6:59	7:04	7:15	7:29	7:39	7:46
D14	7:30	7:38	7:47	7:59	8:04	8:15	8:29	8:39	8:46
D14	8:30	8:38	8:45	8:54	8:59	9:08	9:20	9:29	9:36
D14	9:30	9:38	9:45	9:54	9:59	10:08	10:20	10:29	10:36
D14	10:30	10:38	10:45	10:54	10:59	11:08	11:20	11:29	11:36
D14	11:30	11:38	11:44	11:52	11:57	12:05	12:16	12:24	12:30

On five Federal holidays, Juneteenth, Columbus Day, Veterans' Day, Martin Luther King, Jr. Day, and Presidents' Day, the Saturday schedule will be in effect.

Metrobus proveerá servicio con horario de sábado durante los cinco días festivos de Juneteenth, Columbus Day, Veterans Day, Martin Luther King Jr. Day, y Presidents' Day.

D14
Oxon Hill-Suitland Line

Effective Sunday, May 29, 2022
A partir del domingo, 29 de mayo de 2022

Westbound to Southern Avenue station

Sunday — Domingos

Route Number	Suitland	Regency Pkwy. & Andrew Jackson Middle School	Allentown Rd. & Old Branch Ave. (Camp Springs)	Haras Pl. loop	Leyte Dr. & Lindsay Dr. (South-lawn)	Indian Head Hwy Service Road & Wilson Towers Apts	Oxon Hill Park & Ride	Indian Head Hwy. & Southern Ave. (DC Line)	SOUTHERN AVE
AM Service — Servicio matutino									
D14	6:00	6:06	6:16	6:28	6:38	6:45	6:53	6:59	7:09
D14	7:00	7:06	7:16	7:28	7:38	7:45	7:53	7:59	8:09
D14	8:00	8:06	8:16	8:28	8:38	8:45	8:53	8:59	9:09
D14	9:00	9:07	9:19	9:33	9:43	9:51	9:59	10:07	10:19
D14	10:00	10:07	10:19	10:33	10:43	10:51	10:59	11:07	11:19
D14	11:00	11:07	11:19	11:33	11:43	11:51	11:59	12:07	12:19
PM Service — Servicio vespertino									
D14	12:00	12:07	12:19	12:33	12:43	12:51	12:59	1:07	1:19
D14	1:00	1:07	1:19	1:33	1:43	1:51	1:59	2:07	2:19
D14	2:00	2:07	2:19	2:33	2:43	2:51	2:59	3:07	3:19
D14	3:00	3:07	3:19	3:33	3:43	3:51	3:59	4:07	4:19
D14	4:00	4:07	4:19	4:33	4:43	4:51	4:59	5:07	5:19
D14	5:00	5:07	5:19	5:33	5:43	5:51	5:59	6:07	6:19
D14	6:00	6:07	6:19	6:33	6:42	6:50	6:58	7:05	7:14
D14	7:00	7:07	7:19	7:33	7:42	7:50	7:58	8:05	8:14
D14	8:00	8:07	8:19	8:33	8:42	8:50	8:58	9:05	9:14

Eastbound To Suitland station

Sunday — Domingos

Route Number	Southern Ave	Indian Head Hwy. & Southern Ave. (DC Line	Oxon Hill Park & Ride	Indian Head Hwy Service Road & Wilson Towers Apts	Leyte Dr. & Lindsay Dr. (South-lawn)	Haras Pl. loop	Allentown Rd. & Old Branch Ave. (Camp Springs)	Regency Pkwy. & Andrew Jackson Middle School	SUITLAND
AM Service — Servicio matutino									
D14	7:30	7:37	7:44	7:53	7:58	8:09	8:17	8:27	8:34
D14	8:30	8:37	8:44	8:53	8:58	9:09	9:17	9:27	9:34
D14	9:30	9:38	9:46	9:57	10:02	10:13	10:27	10:38	10:45
D14	10:30	10:38	10:46	10:57	11:02	11:13	11:27	11:38	11:45
D14	11:30	11:38	11:46	11:57	12:02	12:13	12:27	12:38	12:45
PM Service — Servicio vespertino									
D14	12:30	12:38	12:46	12:57	1:02	1:13	1:27	1:38	1:45
D14	1:30	1:38	1:46	1:57	2:02	2:13	2:27	2:37	2:44
D14	2:30	2:38	2:46	2:57	3:02	3:13	3:27	3:37	3:44
D14	3:30	3:38	3:46	3:57	4:02	4:13	4:27	4:37	4:44
D14	4:30	4:38	4:46	4:57	5:02	5:13	5:27	5:37	5:44
D14	5:30	5:38	5:46	5:57	6:02	6:13	6:27	6:37	6:44
D14	6:30	6:38	6:46	6:56	7:01	7:12	7:24	7:33	7:39
D14	7:30	7:38	7:46	7:56	8:01	8:12	8:24	8:33	8:39
D14	8:30	8:38	8:46	8:56	9:01	9:12	9:24	9:33	9:39
D14	9:30	9:38	9:46	9:56	10:01	10:12	10:24	10:33	10:39

English-Español Effective 3-17-22

D31,32,33,34

16th Street-Tenleytown Line

metrobus ♿

Serves these locations-
Brinda servicio a estas ubicaciones

- 16th St. and Eastern Ave. N.W.
- 14th St. and Colorado Ave. N.W.
- 16th St. and Shepherd St. N.W.
- Columbia Heights station
- Mount Pleasant
- Deal Middle School
- Tenleytown-AU

www.wmata.com
Information Anytime 202-637-7000 TTY 202-962-2033

How to use this timetable

- Use the map to find the stops closest to where you will get on and off the bus.
- Select the schedule (Weekday, Saturday, Sunday) for when you will travel. Along the top of the schedule, find the stop at or nearest the point where you will get on the bus. Follow that column down to the time you want to leave.
- Use the same method to find the times the bus is scheduled to arrive at the stop where you will get off the bus.
- If the bus stop is not listed, use the time shown for the bus stop before it as the time to wait at the stop.
- The end-of-the-line or last stop is listed in ALL CAPS on the schedule.

Cómo Usar este Horario

- Use este mapa para localizar las paradas más cercanas a donde se subirá y bajará del autobús.
- Seleccione el horario (Entre semana, sábado, domingo) de cuando viajará. A lo largo de la parte superior del horario, localice la parada o el punto más cercano a la parada en la que se subirá al autobús. Siga esa columna hacia abajo hasta la hora en la que desee salir.
- Utilice el mismo método para localizar las horas en que el autobús está programado para llegar a la parada en donde desea bajarse del autobús.
- Si la parada del autobús no está listada use la hora que se muestra en la parada anterior como la hora de espera en la parada.
- El final de la ruta o la última parada del autobús aparece en letras MAYÚSCULAS en el horario.

Washington
Metropolitan Area
Transit Authority

A District of Columbia,
Maryland and Virginia
Transit Partnership

D31,32,33,34

16th Street-Tenleytown Line

For route and schedule information
Call 202-637-7000
www.wmata.com

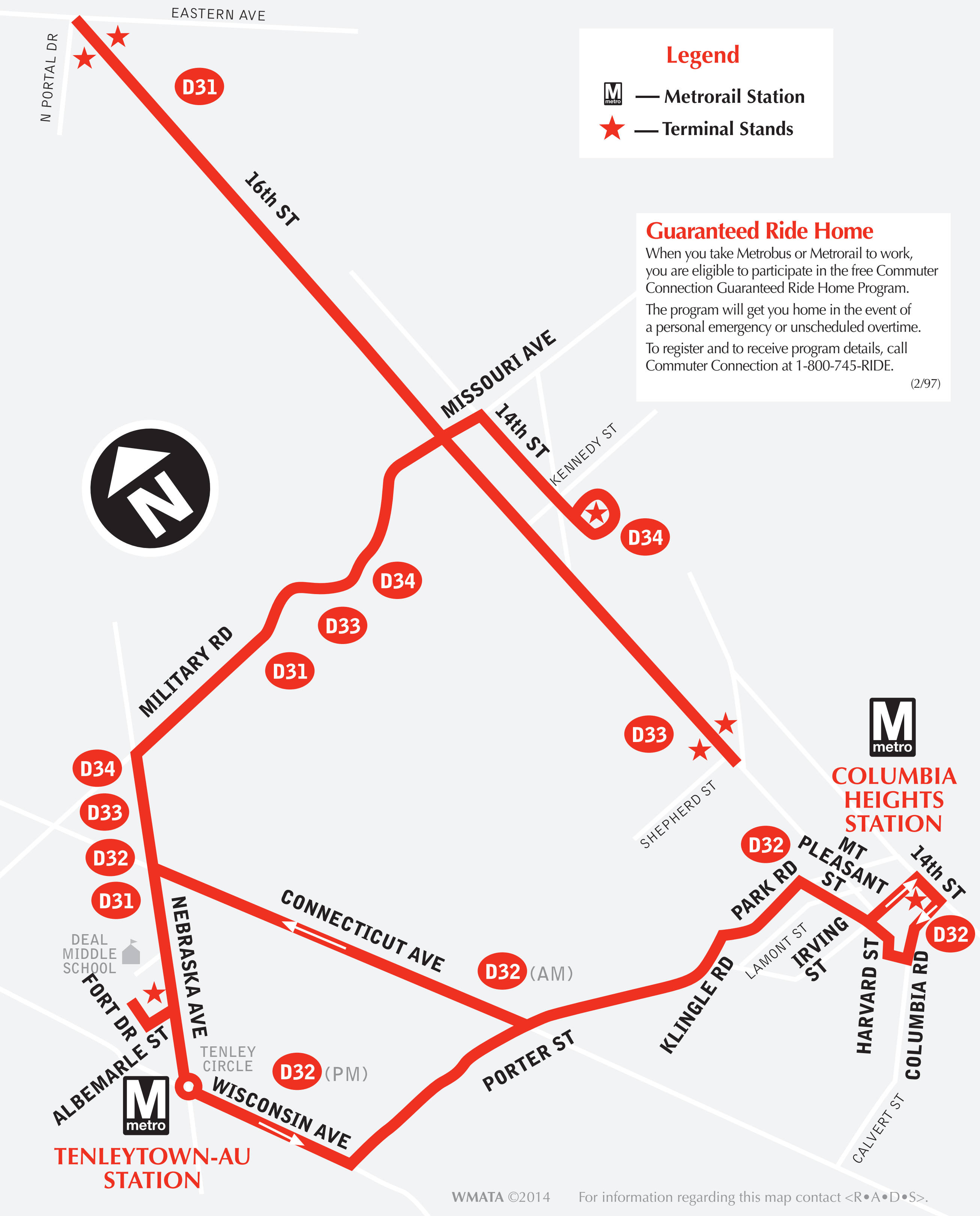
EASTERN AVE
N PORTAL DR
D31
16th ST
MISSOURI AVE
14th ST
KENNEDY ST
D34
D34
D33
D31
MILITARY RD
D33
SHEPHERD ST
COLUMBIA HEIGHTS STATION
D32
MT PLEASANT ST
14th ST
PARK RD
D32
LAMONT ST
IRVING ST
HARVARD ST
COLUMBIA RD
CALVERT ST
KLINGLE RD
D34
D33
D32
D31
CONNECTICUT AVE
D32 (AM)
DEAL MIDDLE SCHOOL
FORT DR
NEBRASKA AVE
ALBEMARLE ST
TENLEY CIRCLE
D32 (PM)
WISCONSIN AVE
PORTER ST
TENLEYTOWN-AU STATION
N

Legend

M — Metrorail Station
★ — Terminal Stands

Guaranteed Ride Home

When you take Metrobus or Metrorail to work, you are eligible to participate in the free Commuter Connection Guaranteed Ride Home Program.

The program will get you home in the event of a personal emergency or unscheduled overtime.

To register and to receive program details, call Commuter Connection at 1-800-745-RIDE.

(2/97)

WMATA ©2014 For information regarding this map contact <R•A•D•S>.

D31,32,33,34

16th Street-Tenleytown Line

Effective Sunday, September 5, 2021
A partir del domingo, 5 de septiembre de 2021

► Westbound to Tenleytown-AU

Monday thru Friday — Lunes a viernes

Route Number	14th & Irving Sts. NW (Columbia Heights) M	Mt. Pleasant & Lamont Sts. NW	16th St. & Eastern Ave. NW	16th St. & Shepherd St. NW	14th St. & Colorado Ave. NW Terminal	Nebraska Ave. & Fort Dr. NW (Deal Middle School)	TENLEY-TOWN-AU M
AM Service — Servicio matutino							
● **D31**	-	-	7:26	-	-	8:15	8:16
● **D31**	-	-	7:36	-	-	8:25	8:26
● **D32**	7:55	8:00	-	-	-	8:24	8:25
● **D32**	7:55	8:00	-	-	-	8:24	8:25
● **D33**	-	-	-	7:58	-	8:25	8:26
● **D33**	-	-	-	7:58	-	8:25	8:26

● — *Trip operates only on days when public school is open.*
El recorrido se realiza solamente cuando están abiertas las escuelas públicas.

► Eastbound to Points East

Monday thru Friday — Lunes a viernes

Route Number	Nebraska Ave. & Fort Dr. NW (Deal Middle School)	Mt. Pleasant & Lamont Sts. NW	Irving & 14th Sts. NW (COLUMBIA HEIGHTS) M	16TH ST. & SHEPHERD ST. NW	14th ST. & COLORADO AVE. NW	16th ST. & EASTERN AVE. NW
PM Service — Servicio vespertino						
● **D34**	3:35	-	-	-	3:50	-
● **D32**	3:35	3:51	3:55	-	-	-
● **D32**	3:35	3:51	3:55	-	-	-
● **D31**	3:35	-	-	-	-	3:57
● **D33**	3:35	-	-	3:51	-	-
● **D31**	3:35	-	-	-	-	3:57
● **D34**	4:40	-	-	-	4:55	-

● — *Trip operates only on days when public school is open.*
El recorrido se realiza solamente cuando están abiertas las escuelas públicas.

D51
Congress Heights-Georgetown Line

Effective Sunday, August 23, 2020
A partir del domingo, 23 de agosto de 2020

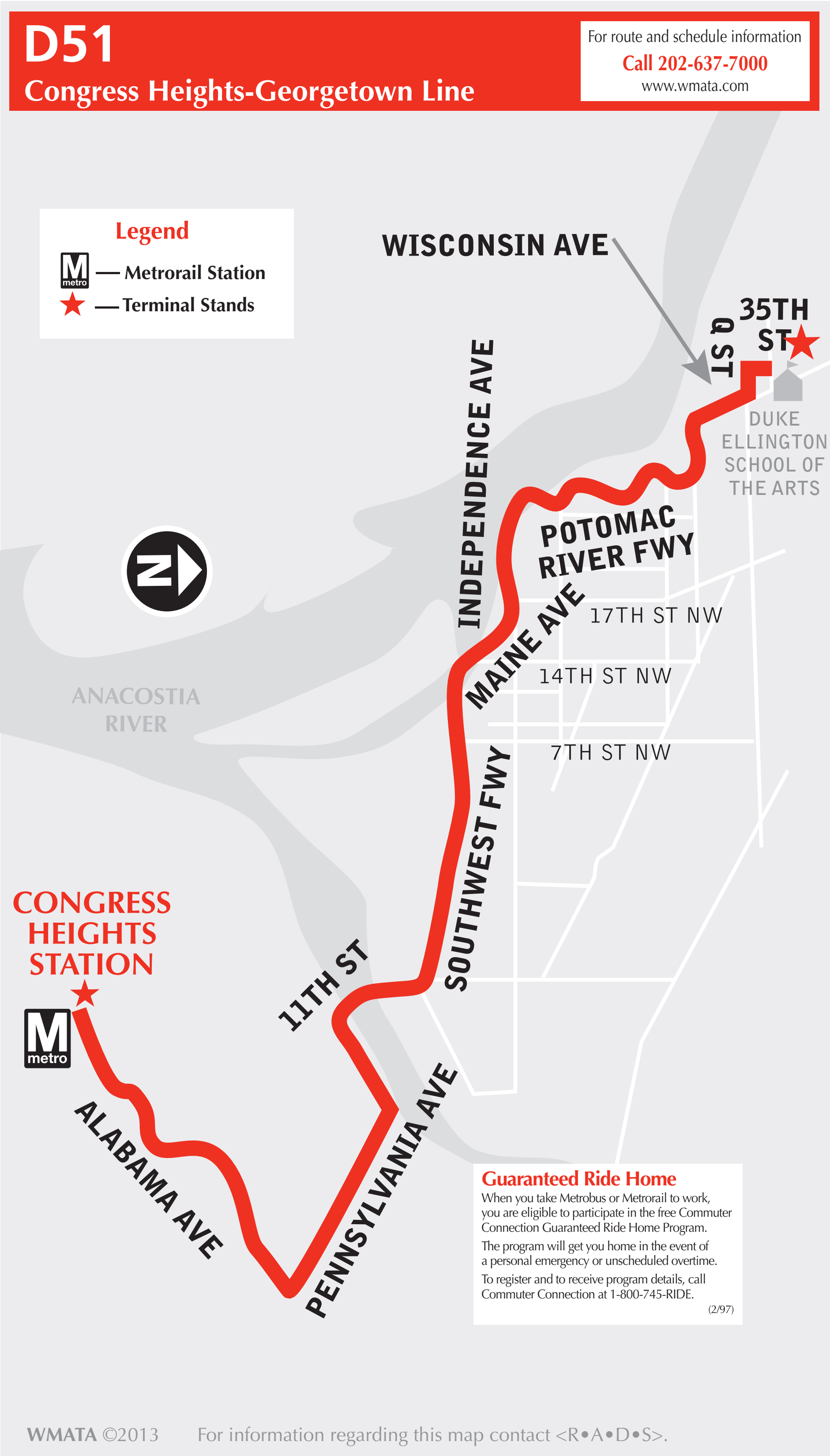
D51
Congress Heights-Georgetown Line
For route and schedule information
Call 202-637-7000
www.wmata.com
Legend
M — Metrorail Station
★ — Terminal Stands
WISCONSIN AVE
35TH ST
Q ST
DUKE ELLINGTON SCHOOL OF THE ARTS
INDEPENDENCE AVE
POTOMAC RIVER FWY
MAINE AVE
17TH ST NW
14TH ST NW
7TH ST NW
SOUTHWEST FWY
ANACOSTIA RIVER
N
CONGRESS HEIGHTS STATION
metro
11TH ST
ALABAMA AVE
PENNSYLVANIA AVE

Guaranteed Ride Home

When you take Metrobus or Metrorail to work, you are eligible to participate in the free Commuter Connection Guaranteed Ride Home Program.

The program will get you home in the event of a personal emergency or unscheduled overtime.

To register and to receive program details, call Commuter Connection at 1-800-745-RIDE.

(2/97)

WMATA ©2013 For information regarding this map contact <R•A•D•S>.

D51

Congress Heights-Georgetown Line

Effective Sunday, August 23, 2020

A partir del domingo, 23 de agosto de 2020

► Westbound to Georgetown

Monday thru Friday — De Lunes a viernes

Route Number	Congress Heights M	38th St. & Pennsylvania Ave. SE (Fairfax Village)	Pennsylvania & Minnesota Aves. SE (L'Enfant Square)	35th St. & Reservoir Rd. NW (GEORGE-TOWN)
AM Service				
● **D51**	6:38	6:45	6:56	7:30

● — *Trip operates only on days when public school is open.*
El recorrido se realiza solamente cuando están abiertas las escuelas públicas.

How to use this timetable

- Use the map to find the stops closest to where you will get on and off the bus.
- Select the schedule (Weekday, Saturday, Sunday) for when you will travel. Along the top of the schedule, find the stop at or nearest the point where you will get on the bus. Follow that column down to the time you want to leave.
- Use the same method to find the times the bus is scheduled to arrive at the stop where you will get off the bus.
- If the bus stop is not listed, use the time shown for the bus stop before it as the time to wait at the stop.
- The end-of-the-line or last stop is listed in ALL CAPS on the schedule.

Cómo Usar este Horario

- Use este mapa para localizar las paradas más cercanas a donde se subirá y bajará del autobús.
- Seleccione el horario (Entre semana, sábado, domingo) de cuando viajará. A lo largo de la parte superior del horario, localice la parada o el punto más cercano a la parada en la que se subirá al autobús. Siga esa columna hacia abajo hasta la hora en la que desee salir.
- Utilice el mismo método para localizar las horas en que el autobús está programado para llegar a la parada en donde desea bajarse del autobús.
- Si la parada del autobús no está listada use la hora que se muestra en la parada anterior como la hora de espera en la parada.
- El final de la ruta o la última parada del autobús aparece en letras MAYÚSCULAS en el horario.

English-Español Effective 9-5-21

E2

Ivy City-Fort Totten Line

metrobus

Serves these locations-
Brinda servicio a estas ubicaciones

- Fort Totten station
- North Michigan Park
- Woodridge
- Brookland
- Langdon
- Ivy City

www.wmata.com
Information Anytime 202-637-7000 TTY 202-962-2033

Washington Metropolitan Area Transit Authority

A District of Columbia, Maryland and Virginia Transit Partnership

E2
Ivy City-Fort Totten Line

Effective Sunday, September 5, 2021
A partir del domingo, 5 de septiembre de 2021

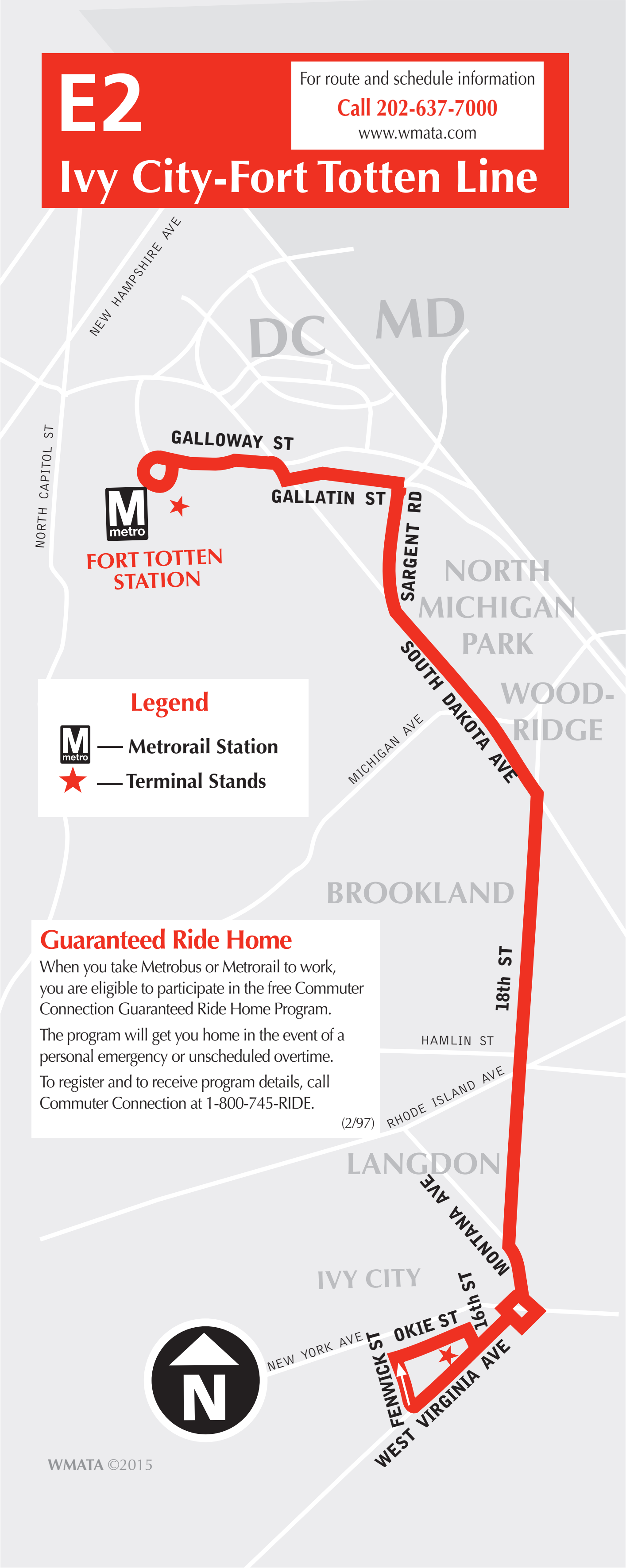
E2
Ivy City-Fort Totten Line
For route and schedule information
Call 202-637-7000
www.wmata.com
NEW HAMPSHIRE AVE
DC
MD
NORTH CAPITOL ST
GALLOWAY ST
GALLATIN ST
SARGENT RD
FORT TOTTEN STATION
NORTH MICHIGAN PARK
SOUTH DAKOTA AVE
WOOD-RIDGE
MICHIGAN AVE
BROOKLAND
18th ST
HAMLIN ST
RHODE ISLAND AVE
LANGDON
MONTANA AVE
IVY CITY
16th ST
OKIE ST
NEW YORK AVE
FENWICK ST
WEST VIRGINIA AVE
N
WMATA ©2015

Legend

M — Metrorail Station
★ — Terminal Stands

Guaranteed Ride Home

When you take Metrobus or Metrorail to work, you are eligible to participate in the free Commuter Connection Guaranteed Ride Home Program.

The program will get you home in the event of a personal emergency or unscheduled overtime.

To register and to receive program details, call Commuter Connection at 1-800-745-RIDE.

(2/97)

E2

Ivy City-Fort Totten Line

Effective Sunday, September 5, 2021

A partir del domingo, 5 de septiembre de 2021

Southbound to Ivy City

Monday thru Friday — De Lunes a viernes

Route Number	Fort Totten M	18th & Hamlin Sts. NE (Rhode Island Ave.)	Okie & 16th Sts. NE (IVY CITY)
AM Service — Servicio matutino			
E2	5:54	6:06	6:15
E2	6:24	6:36	6:45
E2	6:54	7:06	7:15
E2	7:16	7:31	7:42
E2	7:38	7:53	8:04
E2	8:00	8:15	8:26
E2	8:20	8:35	8:46
E2	8:40	8:55	9:06
E2	9:05	9:17	9:26
E2	9:35	9:47	9:56
E2	10:05	10:17	10:26
E2	10:35	10:47	10:56
E2	11:05	11:17	11:26
E2	11:35	11:47	11:56
PM Service — Servicio vespertino			
E2	12:05	12:17	12:26
E2	12:35	12:47	12:56
E2	1:05	1:17	1:26
E2	1:35	1:47	1:56
E2	2:05	2:17	2:26
E2	2:35	2:47	2:56
E2	3:00	3:15	3:26
E2	3:20	3:35	3:46
E2	3:40	3:55	4:06
E2	4:00	4:15	4:26
E2	4:22	4:37	4:48
E2	4:44	4:59	5:10
E2	5:06	5:21	5:32
E2	5:28	5:43	5:54
E2	5:50	6:05	6:16
E2	6:12	6:27	6:38
E2	6:33	6:48	6:59
E2	6:54	7:07	7:15
E2	7:15	7:28	7:36
E2	7:36	7:49	7:57
E2	8:05	8:18	8:26
E2	8:35	8:46	8:54
E2	9:05	9:16	9:24
E2	9:35	9:46	9:54
E2	10:05	10:16	10:24
E2	10:35	10:46	10:54
E2	11:05	11:16	11:24
E2	11:45	11:55	12:02

Northbound to Fort Totten station

Monday thru Friday — De Lunes a viernes

Route Number	Okie & 16th Sts. NE (Ivy City)	18th & Hamlin Sts. NE (Rhode Island Ave.)	FORT TOTTEN M
AM Service — Servicio matutino			
E2	5:25	5:33	5:46
E2	5:55	6:03	6:16
E2	6:20	6:28	6:41
E2	6:42	6:53	7:10
E2	7:04	7:15	7:32
E2	7:26	7:37	7:54
E2	7:48	7:57	8:12
E2	8:10	8:19	8:34
E2	8:31	8:40	8:55
E2	9:01	9:10	9:25
E2	9:31	9:40	9:52
E2	10:01	10:10	10:22
E2	10:31	10:40	10:52
E2	11:01	11:10	11:22
E2	11:31	11:40	11:52
PM Service — Servicio vespertino			
E2	12:01	12:10	12:22
E2	12:31	12:40	12:52
E2	1:01	1:10	1:22
E2	1:31	1:40	1:52
E2	2:01	2:11	2:25
E2	2:31	2:41	2:55
E2	3:01	3:11	3:25
E2	3:31	3:41	3:55
E2	3:52	4:02	4:16
E2	4:14	4:24	4:38
E2	4:36	4:46	5:00
E2	4:58	5:08	5:22
E2	5:20	5:30	5:44
E2	5:42	5:52	6:06
E2	6:04	6:14	6:28
E2	6:26	6:35	6:46
E2	6:48	6:57	7:08
E2	7:10	7:19	7:30
E2	7:32	7:41	7:52
E2	7:54	8:01	8:11
E2	8:30	8:37	8:47
E2	9:00	9:07	9:17
E2	9:30	9:37	9:47
E2	10:00	10:07	10:17
E2	10:30	10:37	10:47
E2	11:00	11:07	11:17
E2	11:30	11:37	11:47

On five Federal holidays, Juneteenth, Columbus Day, Veterans' Day, Martin Luther King, Jr. Day, and Presidents' Day, the Saturday schedule will be in effect.

Metrobus proveerá servicio con horario de sábado durante los cinco días festivos de Juneteenth, Columbus Day, Veterans Day, Martin Luther King Jr. Day, y Presidents' Day.

E2
Ivy City-Fort Totten Line

Effective Sunday, September 5, 2021
A partir del domingo, 5 de septiembre de 2021

Southbound to Ivy City

Saturday — Sábados

Route Number	Fort Totten M	18th & Hamlin Sts. NE (Rhode Island Ave.)	Okie & 16th Sts. NE (IVY CITY)
AM Service — Servicio matutino			
E2	6:05	6:15	6:23
E2	6:35	6:45	6:53
E2	7:05	7:17	7:26
E2	7:35	7:47	7:56
E2	8:05	8:17	8:26
E2	8:35	8:47	8:56
E2	9:05	9:17	9:26
E2	9:35	9:47	9:56
E2	10:05	10:17	10:26
E2	10:35	10:47	10:56
E2	11:05	11:17	11:26
E2	11:35	11:47	11:56
PM Service — Servicio vespertino			
E2	12:05	12:17	12:26
E2	12:35	12:47	12:56
E2	1:05	1:17	1:26
E2	1:35	1:47	1:56
E2	2:05	2:17	2:26
E2	2:35	2:47	2:56
E2	3:05	3:17	3:26
E2	3:35	3:47	3:56
E2	4:05	4:17	4:26
E2	4:35	4:47	4:56
E2	5:05	5:17	5:26
E2	5:35	5:47	5:56
E2	6:05	6:17	6:26
E2	6:35	6:47	6:56
E2	7:05	7:17	7:26
E2	7:35	7:47	7:56
E2	8:05	8:17	8:26
E2	8:35	8:47	8:56
E2	9:05	9:17	9:26
E2	9:35	9:47	9:56
E2	10:05	10:17	10:26
E2	10:35	10:47	10:56
E2	11:05	11:16	11:23

Northbound to Fort Totten station

Saturday — Sábados

Route Number	Okie & 16th Sts. NE (Ivy City)	18th & Hamlin Sts. NE (Rhode Island Ave.)	FORT TOTTEN M
AM Service — Servicio matutino			
E2	6:35	6:41	6:52
E2	7:05	7:11	7:22
E2	7:35	7:42	7:55
E2	8:05	8:12	8:25
E2	8:35	8:42	8:55
E2	9:05	9:12	9:25
E2	9:35	9:42	9:55
E2	10:05	10:12	10:25
E2	10:35	10:42	10:55
E2	11:05	11:12	11:25
E2	11:35	11:42	11:55
PM Service — Servicio vespertino			
E2	12:05	12:12	12:25
E2	12:35	12:42	12:55
E2	1:05	1:12	1:25
E2	1:35	1:42	1:55
E2	2:05	2:12	2:25
E2	2:35	2:42	2:55
E2	3:05	3:12	3:25
E2	3:35	3:42	3:55
E2	4:05	4:12	4:25
E2	4:35	4:42	4:55
E2	5:05	5:12	5:25
E2	5:35	5:41	5:52
E2	6:05	6:11	6:22
E2	6:35	6:41	6:52
E2	7:05	7:11	7:22
E2	7:35	7:41	7:52
E2	8:05	8:11	8:22
E2	8:35	8:41	8:52
E2	9:05	9:11	9:22
E2	9:35	9:41	9:52
E2	10:05	10:11	10:22
E2	10:35	10:41	10:52
E2	11:05	11:11	11:22
E2	11:35	11:40	11:50

On five Federal holidays, Juneteenth, Columbus Day, Veterans' Day, Martin Luther King, Jr. Day, and Presidents' Day, the Saturday schedule will be in effect.

Metrobus proveerá servicio con horario de sábado durante los cinco días festivos de Juneteenth, Columbus Day, Veterans Day, Martin Luther King Jr. Day, y Presidents' Day.

E2
Ivy City-Fort Totten Line

Effective Sunday, September 5, 2021
A partir del domingo, 5 de septiembre de 2021

Southbound to Ivy City

Sunday — Domingos

Route Number	Fort Totten	18th & Hamlin Sts. NE (Rhode Island Ave.)	Okie & 16th Sts. NE (IVY CITY)
AM Service — Servicio matutino			
E2	6:05	6:15	6:22
E2	7:05	7:15	7:22
E2	8:05	8:16	8:24
E2	9:05	9:16	9:24
E2	10:05	10:16	10:24
E2	11:05	11:16	11:24
PM Service — Servicio vespertino			
E2	12:05	12:16	12:24
E2	1:05	1:16	1:24
E2	2:05	2:16	2:24
E2	3:05	3:16	3:24
E2	4:05	4:16	4:24
E2	5:05	5:16	5:24
E2	6:05	6:16	6:24
E2	7:05	7:16	7:24
E2	8:05	8:16	8:24
E2	9:05	9:15	9:23
E2	10:05	10:15	10:23
E2	11:05	11:15	11:23

Northbound to Fort Totten station

Sunday — Domingos

Route Number	Okie & 16th Sts. NE (Ivy City)	18th & Hamlin Sts. NE (Rhode Island Ave.)	FORT TOTTEN
AM Service — Servicio matutino			
E2	6:35	6:41	6:52
E2	7:35	7:41	7:52
E2	8:35	8:42	8:54
E2	9:35	9:42	9:54
E2	10:35	10:42	10:54
E2	11:35	11:42	11:54
PM Service — Servicio vespertino			
E2	12:35	12:42	12:54
E2	1:35	1:42	1:54
E2	2:35	2:42	2:54
E2	3:35	3:42	3:54
E2	4:35	4:42	4:54
E2	5:35	5:42	5:54
E2	6:35	6:42	6:54
E2	7:35	7:42	7:54
E2	8:35	8:42	8:54
E2	9:35	9:40	9:50
E2	10:35	10:40	10:50
E2	11:35	11:40	11:50

How to use this timetable

- Use the map to find the stops closest to where you will get on and off the bus.
- Select the schedule (Weekday, Saturday, Sunday) for when you will travel. Along the top of the schedule, find the stop at or nearest the point where you will get on the bus. Follow that column down to the time you want to leave.
- Use the same method to find the times the bus is scheduled to arrive at the stop where you will get off the bus.
- If the bus stop is not listed, use the time shown for the bus stop before it as the time to wait at the stop.
- The end-of-the-line or last stop is listed in ALL CAPS on the schedule.

Cómo Usar este Horario

- Use este mapa para localizar las paradas más cercanas a donde se subirá y bajará del autobús.
- Seleccione el horario (Entre semana, sábado, domingo) de cuando viajará. A lo largo de la parte superior del horario, localice la parada o el punto más cercano a la parada en la que se subirá al autobús. Siga esa columna hacia abajo hasta la hora en la que desee salir.
- Utilice el mismo método para localizar las horas en que el autobús está programado para llegar a la parada en donde desea bajarse del autobús.
- Si la parada del autobús no está listada use la hora que se muestra en la parada anterior como la hora de espera en la parada.
- El final de la ruta o la última parada del autobús aparece en letras MAYÚSCULAS en el horario.

English-Español Effective 12-11-22

E4

Military Road-Crosstown Line

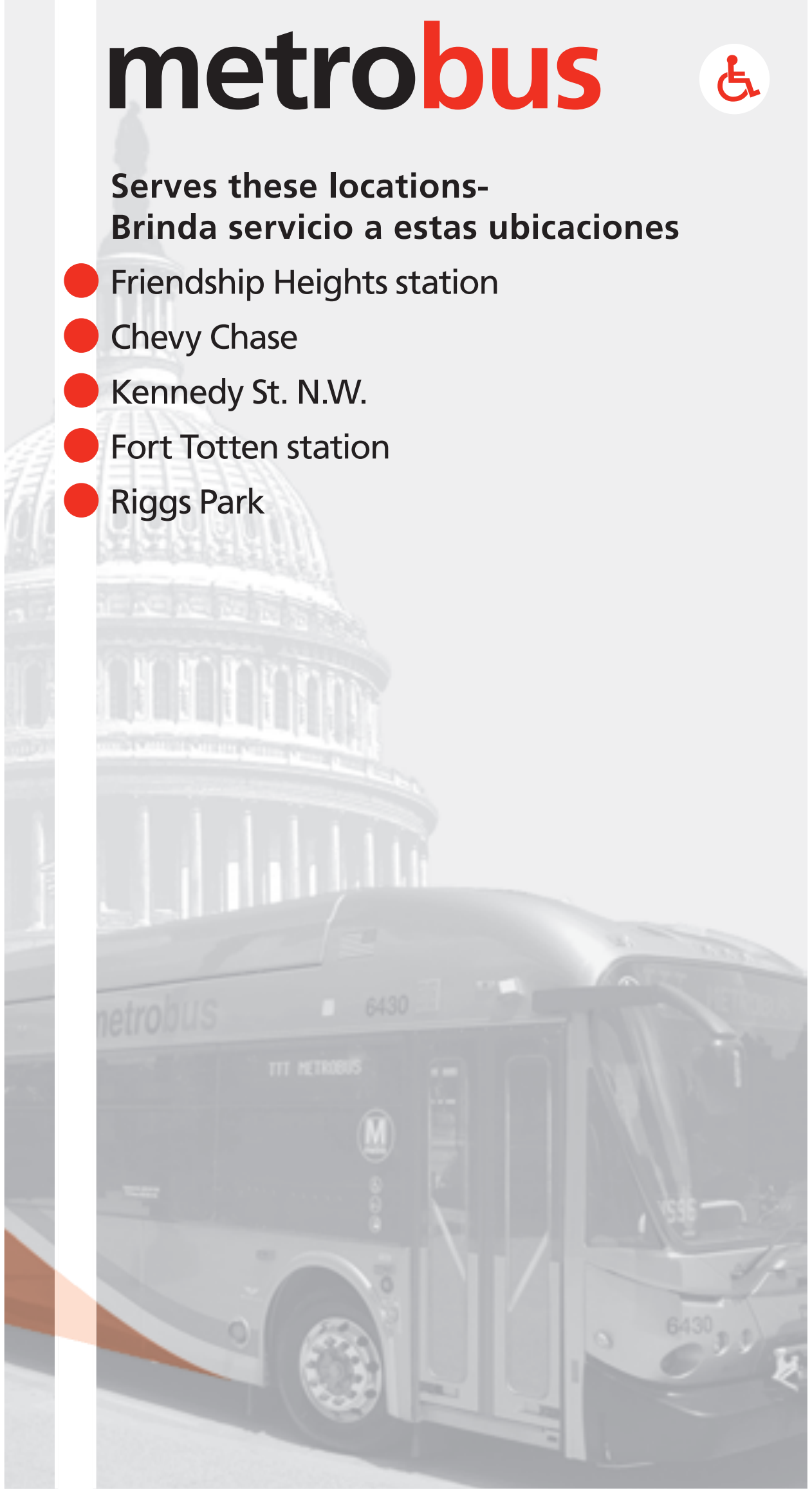

metrobus ♿

Serves these locations-
Brinda servicio a estas ubicaciones

- Friendship Heights station
- Chevy Chase
- Kennedy St. N.W.
- Fort Totten station
- Riggs Park

www.wmata.com
Information Anytime 202-637-7000 TTY 202-962-2033

Washington
Metropolitan Area
Transit Authority

A District of Columbia,
Maryland and Virginia
Transit Partnership

E4

Military Road-Crosstown Line

For route and schedule information
Call 202-637-7000
www.wmata.com

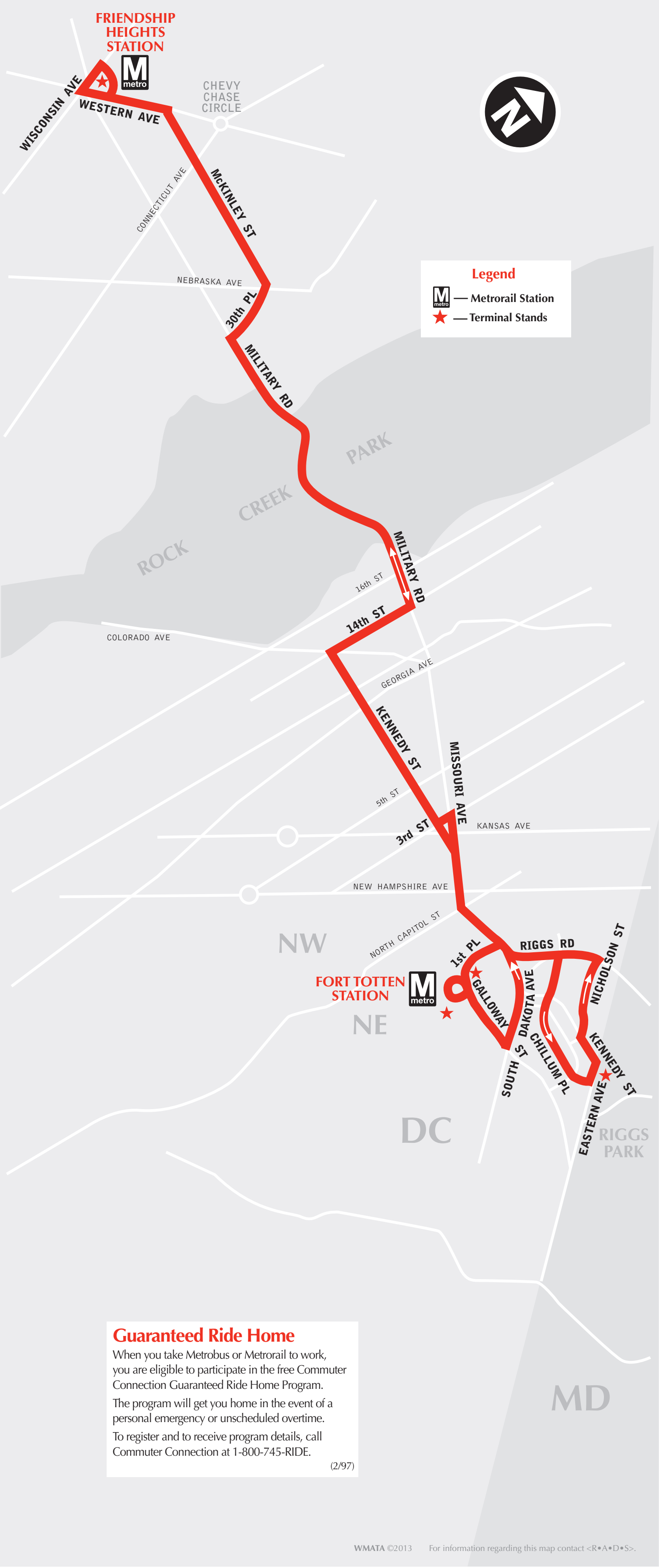
FRIENDSHIP HEIGHTS STATION
M metro
CHEVY CHASE CIRCLE
WISCONSIN AVE
WESTERN AVE
CONNECTICUT AVE
McKINLEY ST
NEBRASKA AVE
30th PL
MILITARY RD
ROCK CREEK PARK
MILITARY RD
16th ST
14th ST
COLORADO AVE
GEORGIA AVE
KENNEDY ST
MISSOURI AVE
5th ST
3rd ST
KANSAS AVE
NEW HAMPSHIRE AVE
NORTH CAPITOL ST
NW
1st PL
RIGGS RD
NICHOLSON ST
FORT TOTTEN STATION
M metro
GALLOWAY
DAKOTA AVE
NE
SOUTH ST
CHILLUM PL
KENNEDY ST
EASTERN AVE
RIGGS PARK
DC
MD
Legend
M — Metrorail Station
★ — Terminal Stands

Guaranteed Ride Home

When you take Metrobus or Metrorail to work, you are eligible to participate in the free Commuter Connection Guaranteed Ride Home Program.

The program will get you home in the event of a personal emergency or unscheduled overtime.

To register and to receive program details, call Commuter Connection at 1-800-745-RIDE.

(2/97)

WMATA ©2013 For information regarding this map contact <R•A•D•S>.

E4
Military Road-Crosstown Line

Effective Sunday, December 11, 2022
A partir del domingo, 11 de deciembre de 2022

Eastbound to Riggs Park and Fort Totten station

Monday thru Friday — De Lunes a viernes

Route Number	Wisconsin & Western Aves.NW (Friendship Heights) M	30th Pl. & Nebraska Ave. NW	Kennedy & 14th Sts. NW	Kennedy & 5th Sts. NW	FORT TOTTEN M	Eastern Ave. & Kennedy St. NE (RIGGS PARK)
AM Service — Servicio matutino						
E4/	5:30	5:37	5:46	5:50	5:58	-
E4	6:00	6:07	6:16	6:20	6:28	6:35
E4/	6:20	6:27	6:36	6:40	6:48	-
E4	6:40	6:47	6:56	7:00	7:08	7:15
E4/	7:00	7:07	7:17	7:22	7:31	-
E4	7:20	7:27	7:37	7:42	7:51	7:59
E4/	7:40	7:47	7:57	8:02	8:11	-
E4	8:00	8:08	8:19	8:24	8:34	8:42
E4/	8:20	8:28	8:39	8:44	8:54	-
E4	8:40	8:48	8:59	9:04	9:14	9:22
E4/	9:00	9:08	9:17	9:21	9:30	-
E4	9:20	9:28	9:37	9:41	9:50	9:58
E4/	9:40	9:48	9:57	10:01	10:10	-
E4	10:00	10:08	10:17	10:21	10:30	10:38
E4/	10:20	10:28	10:37	10:41	10:50	-
E4	10:40	10:48	10:57	11:01	11:10	11:18
E4/	11:00	11:08	11:17	11:21	11:30	-
E4	11:20	11:28	11:38	11:43	11:52	12:00
E4/	11:40	11:48	11:58	12:03	12:12	-
PM Service — Servicio vespertino						
E4	12:00	12:08	12:18	12:23	12:32	12:40
E4/	12:20	12:28	12:38	12:43	12:52	-
E4	12:40	12:48	12:58	1:03	1:12	1:20
E4/	1:00	1:08	1:18	1:23	1:32	-
E4	1:18	1:29	1:40	1:45	1:56	2:04
E4/	1:36	1:47	1:58	2:03	2:14	-
E4	1:54	2:05	2:16	2:21	2:32	2:40
E4/	2:12	2:23	2:34	2:39	2:50	-
E4	2:30	2:39	2:51	2:56	3:10	3:19
E4/	2:48	2:57	3:09	3:14	3:28	-
E4	3:06	3:15	3:27	3:32	3:46	3:55
E4/	3:24	3:33	3:45	3:50	4:04	-
E4	3:42	3:51	4:03	4:08	4:22	4:31
E4/	4:00	4:09	4:21	4:26	4:40	-
E4	4:18	4:27	4:39	4:44	4:58	5:07
E4/	4:36	4:45	4:57	5:02	5:16	-
E4	4:54	5:03	5:15	5:19	5:30	5:38
E4/	5:12	5:21	5:33	5:37	5:48	-
E4	5:30	5:39	5:51	5:55	6:06	6:14
E4/	5:48	5:57	6:09	6:13	6:24	-
E4	6:06	6:15	6:27	6:31	6:42	6:50
E4/	6:24	6:32	6:43	6:47	6:56	-
E4	6:42	6:50	7:01	7:05	7:14	7:22
E4/	7:00	7:08	7:19	7:23	7:32	-
E4	7:20	7:28	7:39	7:43	7:52	8:00
E4/	7:40	7:48	7:59	8:03	8:12	-
E4	8:00	8:08	8:19	8:23	8:32	8:40
E4/	8:20	8:27	8:36	8:40	8:47	-
E4	8:40	8:47	8:56	9:00	9:07	9:15
E4/	9:00	9:07	9:16	9:20	9:27	-
E4/	9:24	9:31	9:40	9:44	9:51	-
E4/	9:48	9:55	10:04	10:08	10:15	-
E4/	10:12	10:19	10:28	10:32	10:39	-
E4/	10:36	10:43	10:52	10:56	11:03	-
E4/	11:00	11:07	11:16	11:20	11:27	-
E4/	11:30	11:37	11:46	11:50	11:57	-
E4/	12:00	12:06	12:14	12:17	12:22	-

E4
Military Road-Crosstown Line

Effective Sunday, December 11, 2022
A partir del domingo, 11 de deciembre de 2022

Westbound To Friendship Heights station

Monday thru Friday — De Lunes a viernes

Route Number	Eastern Ave. & Kennedy St. NE (Riggs Park)	Fort Totten M	Kennedy & 5th Sts. NW	Kennedy & 14th Sts. NW	30th Pl. & Nebraska Ave. NW	Wisconsin & Western Aves. NW (FRIENDSHIP HEIGHTS) M
AM Service — Servicio matutino						
E4	-	5:00	5:10	5:15	5:22	5:28
E4	-	5:30	5:40	5:45	5:52	5:58
E4	-	6:00	6:10	6:16	6:25	6:32
E4	-	6:20	6:30	6:36	6:45	6:52
E4	-	6:40	6:50	6:56	7:05	7:12
E4	6:51	7:00	7:10	7:16	7:25	7:32
E4	-	7:20	7:32	7:38	7:48	7:55
E4	7:30	7:40	7:52	7:58	8:08	8:15
E4	-	8:00	8:12	8:18	8:28	8:35
E4	8:10	8:20	8:32	8:38	8:48	8:55
E4	-	8:40	8:52	8:58	9:08	9:15
E4	8:50	9:00	9:12	9:18	9:28	9:35
E4	-	9:20	9:30	9:36	9:44	9:51
E4	9:31	9:40	9:50	9:56	10:04	10:11
E4	-	10:00	10:10	10:16	10:24	10:31
E4	10:11	10:20	10:30	10:36	10:44	10:51
E4	-	10:40	10:50	10:56	11:04	11:11
E4	10:51	11:00	11:10	11:16	11:24	11:31
E4	-	11:20	11:30	11:36	11:44	11:51
E4	11:31	11:40	11:50	11:56	12:04	12:11
PM Service — Servicio vespertino						
E4	-	12:00	12:11	12:17	12:25	12:33
E4	12:11	12:20	12:31	12:37	12:45	12:53
E4	-	12:40	12:51	12:57	1:05	1:13
E4	12:51	1:00	1:11	1:17	1:25	1:33
E4	-	1:20	1:31	1:37	1:45	1:53
E4	1:30	1:40	1:51	1:58	2:07	2:14
E4	-	2:00	2:11	2:18	2:27	2:34
E4	2:10	2:20	2:31	2:38	2:47	2:54
E4	-	2:40	2:51	2:58	3:07	3:14
E4	2:50	3:00	3:11	3:18	3:27	3:34
E4	-	3:18	3:29	3:36	3:45	3:52
E4	3:26	3:36	3:47	3:54	4:03	4:10
E4	-	3:54	4:05	4:12	4:21	4:28
E4	4:02	4:12	4:23	4:30	4:39	4:46
E4	-	4:30	4:41	4:48	4:57	5:04
E4	4:38	4:48	4:59	5:06	5:15	5:22
E4	-	5:06	5:17	5:24	5:33	5:40
E4	5:14	5:24	5:34	5:40	5:48	5:55
E4	-	5:42	5:52	5:58	6:06	6:13
E4	5:50	6:00	6:10	6:16	6:24	6:31
E4	-	6:20	6:30	6:36	6:43	6:49
E4	6:31	6:40	6:50	6:56	7:03	7:09
E4	-	7:00	7:10	7:16	7:23	7:29
E4	7:11	7:20	7:30	7:36	7:43	7:49
E4	7:31	7:40	7:50	7:56	8:03	8:09
E4	-	8:00	8:09	8:14	8:21	8:27
E4	8:12	8:20	8:29	8:34	8:41	8:47
E4	-	8:40	8:49	8:54	9:01	9:07
E4	8:52	9:00	9:09	9:14	9:21	9:27
E4	-	9:20	9:29	9:34	9:41	9:47
E4	9:32	9:40	9:49	9:54	10:01	10:07
E4	-	10:00	10:08	10:12	10:19	10:25
E4	-	10:24	10:32	10:36	10:43	10:49
E4	-	10:48	10:56	11:00	11:07	11:13
E4	-	11:12	11:20	11:24	11:31	11:37
E4	-	11:36	11:44	11:48	11:55	12:01
E4	-	12:00	12:08	12:12	12:19	12:25

E4

Military Road-Crosstown Line

Effective Sunday, December 11, 2022

A partir del domingo, 11 de deciembre de 2022

► Eastbound to Riggs Park and Fort Totten station

Saturday — Sábados

Route Number	Wisconsin & Western Aves. NW (Friendship Heights) Ⓜ	30th Pl. & Nebraska Ave. NW	Kennedy & 14th Sts. NW	Kennedy & 5th Sts. NW	FORT TOTTEN Ⓜ	Eastern Ave. & Kennedy St. NE (Riggs Park)
AM Service — Servicio matutino						
E4/	5:30	5:36	5:44	5:48	5:54	-
E4	6:00	6:06	6:14	6:18	6:24	6:31
E4/	6:20	6:26	6:34	6:38	6:44	-
E4	6:40	6:46	6:54	6:58	7:04	7:11
E4/	7:00	7:06	7:14	7:18	7:24	-
E4	7:20	7:26	7:34	7:38	7:44	7:51
E4/	7:40	7:49	7:58	8:02	8:09	-
E4	8:00	8:09	8:18	8:22	8:29	8:36
E4/	8:20	8:29	8:38	8:42	8:49	-
E4	8:40	8:49	8:58	9:02	9:09	9:16
E4/	9:00	9:09	9:18	9:22	9:29	-
E4	9:20	9:29	9:38	9:42	9:49	9:56
E4/	9:40	9:49	9:58	10:02	10:09	-
E4	10:00	10:09	10:18	10:22	10:29	10:36
E4/	10:20	10:29	10:38	10:42	10:49	-
E4	10:40	10:48	10:57	11:01	11:10	11:18
E4/	11:00	11:08	11:17	11:21	11:30	-
E4	11:20	11:28	11:37	11:41	11:50	11:58
E4/	11:40	11:48	11:57	12:01	12:10	-
PM Service — Servicio vespertino						
E4	12:00	12:08	12:17	12:21	12:30	12:38
E4/	12:20	12:28	12:37	12:41	12:50	-
E4	12:40	12:48	12:57	1:01	1:10	1:18
E4/	1:00	1:08	1:17	1:21	1:30	-
E4	1:20	1:28	1:37	1:41	1:50	1:58
E4/	1:40	1:48	1:57	2:01	2:10	-
E4	2:00	2:08	2:17	2:21	2:30	2:38
E4/	2:20	2:28	2:38	2:42	2:51	-
E4	2:40	2:48	2:58	3:02	3:11	3:20
E4/	3:00	3:08	3:18	3:22	3:31	-
E4	3:20	3:28	3:38	3:42	3:51	4:00
E4/	3:40	3:48	3:58	4:02	4:11	-
E4	4:00	4:08	4:18	4:22	4:31	4:40
E4/	4:20	4:28	4:38	4:42	4:51	-
E4	4:40	4:48	4:58	5:02	5:11	5:20
E4/	5:00	5:08	5:18	5:22	5:31	-
E4	5:20	5:28	5:38	5:42	5:51	6:00
E4/	5:40	5:48	5:58	6:02	6:11	-
E4	6:00	6:08	6:18	6:22	6:31	6:40
E4/	6:20	6:28	6:38	6:42	6:51	-
E4	6:40	6:48	6:58	7:02	7:11	7:20
E4/	7:00	7:08	7:18	7:22	7:31	-
E4	7:20	7:28	7:38	7:42	7:50	7:57
E4/	7:40	7:48	7:58	8:02	8:10	-
E4	8:00	8:08	8:18	8:22	8:30	8:37
E4/	8:20	8:28	8:38	8:42	8:50	-
E4/	8:40	8:48	8:58	9:02	9:10	-
E4/	9:00	9:08	9:18	9:22	9:30	-
E4/	9:24	9:31	9:41	9:45	9:52	-
E4/	9:48	9:55	10:05	10:09	10:16	-
E4/	10:12	10:19	10:29	10:33	10:40	-
E4/	10:36	10:43	10:53	10:57	11:04	-
E4/	11:00	11:07	11:17	11:21	11:28	-
E4/	11:30	11:37	11:47	11:51	11:58	-
E4/	12:00	12:07	12:17	12:21	12:28	-

On five Federal holidays, Juneteenth, Columbus Day, Veterans' Day, Martin Luther King, Jr. Day, and Presidents' Day, the Saturday schedule will be in effect.

Metrobus proveerá servicio con horario de sábado durante los cinco días festivos de Juneteenth, Columbus Day, Veterans Day, Martin Luther King Jr. Day, y Presidents' Day.

E4

Military Road-Crosstown Line

Effective Sunday, December 11, 2022

A partir del domingo, 11 de deciembre de 2022

Westbound To Friendship Heights station

Saturday — Sábados

Route Number	Eastern Ave. & Kennedy St. NE (Riggs Park)	Fort Totten	Kennedy & 5th Sts. NW	Kennedy & 14th Sts. NW	30th Pl. & Nebraska Ave. NW	Wisconsin & Western Aves. NW (FRIEND-SHIP HEIGHTS)
AM Service — Servicio matutino						
E4	-	5:00	5:08	5:12	5:19	5:25
E4	-	5:30	5:38	5:42	5:49	5:55
E4	-	6:00	6:08	6:12	6:19	6:25
E4	-	6:30	6:38	6:47	6:52	7:00
E4	6:47	6:55	7:04	7:09	7:17	7:23
E4	-	7:15	7:23	7:32	7:37	7:45
E4	7:27	7:35	7:44	7:49	7:57	8:03
E4	-	7:55	8:03	8:12	8:17	8:25
E4	8:06	8:15	8:24	8:30	8:38	8:44
E4	-	8:35	8:44	8:53	8:59	9:07
E4	8:46	8:55	9:04	9:10	9:18	9:24
E4	-	9:15	9:24	9:33	9:39	9:47
E4	9:26	9:35	9:44	9:50	9:58	10:04
E4	-	9:55	10:04	10:13	10:19	10:27
E4	10:06	10:15	10:24	10:30	10:38	10:44
E4	-	10:35	10:44	10:53	10:59	11:07
E4	10:46	10:55	11:04	11:10	11:18	11:24
E4	-	11:15	11:24	11:33	11:39	11:47
E4	11:26	11:35	11:44	11:50	11:58	12:04
E4	-	11:55	12:04	12:13	12:19	12:27
PM Service — Servicio vespertino						
E4	12:06	12:15	12:24	12:30	12:38	12:44
E4	-	12:35	12:44	12:53	12:59	1:07
E4	12:46	12:55	1:04	1:10	1:18	1:24
E4	-	1:15	1:24	1:33	1:39	1:47
E4	1:26	1:35	1:44	1:50	1:58	2:04
E4	-	1:55	2:04	2:13	2:19	2:27
E4	2:06	2:15	2:24	2:30	2:38	2:44
E4	-	2:35	2:44	2:53	2:59	3:07
E4	2:46	2:55	3:04	3:10	3:18	3:24
E4	-	3:15	3:24	3:33	3:39	3:47
E4	3:26	3:35	3:44	3:50	3:58	4:04
E4	-	3:55	4:04	4:13	4:19	4:27
E4	4:06	4:15	4:24	4:30	4:38	4:44
E4	-	4:35	4:44	4:53	4:59	5:07
E4	4:46	4:55	5:04	5:10	5:18	5:24
E4	-	5:15	5:24	5:33	5:39	5:47
E4	5:26	5:35	5:44	5:50	5:58	6:04
E4	-	5:55	6:04	6:13	6:19	6:27
E4	6:06	6:15	6:24	6:30	6:38	6:44
E4	-	6:35	6:44	6:53	6:59	7:07
E4	6:46	6:55	7:04	7:10	7:18	7:24
E4	-	7:15	7:24	7:33	7:39	7:47
E4	7:26	7:35	7:44	7:50	7:58	8:04
E4	-	7:55	8:04	8:13	8:19	8:27
E4	8:06	8:15	8:24	8:30	8:38	8:44
E4	-	8:35	8:44	8:53	8:59	9:07
E4	8:46	8:55	9:04	9:10	9:18	9:24
E4	-	9:15	9:24	9:29	9:36	9:42
E4	-	9:36	9:45	9:50	9:57	10:03
E4	-	10:00	10:09	10:14	10:21	10:27
E4	-	10:24	10:33	10:38	10:45	10:51
E4	-	10:48	10:57	11:02	11:09	11:15
E4	-	11:12	11:21	11:26	11:33	11:39
E4	-	11:36	11:45	11:50	11:57	12:03
E4	-	12:00	12:09	12:14	12:21	12:27

On five Federal holidays, Juneteenth, Columbus Day, Veterans' Day, Martin Luther King, Jr. Day, and Presidents' Day, the Saturday schedule will be in effect.

Metrobus proveerá servicio con horario de sábado durante los cinco días festivos de Juneteenth, Columbus Day, Veterans Day, Martin Luther King Jr. Day, y Presidents' Day.

E4

Military Road-Crosstown Line

Effective Sunday, December 11, 2022

A partir del domingo, 11 de deciembre de 2022

► Eastbound to Riggs Park and Fort Totten station

Sunday — Domingos

Route Number	Wisconsin & Western Aves. NW (Friendship Heights)	30th Pl. & Nebraska Ave. NW	Kennedy & 14th Sts. NW	Kennedy & 5th Sts. NW	FORT TOTTEN	Eastern Ave. & Kennedy St. NE (RIGGS PARK)
AM Service — Servicio matutino						
E4/	5:30	5:37	5:45	5:48	5:55	-
E4	6:00	6:07	6:15	6:18	6:25	6:32
E4/	6:20	6:27	6:35	6:38	6:45	-
E4	6:40	6:47	6:55	6:58	7:05	7:12
E4/	7:00	7:07	7:15	7:18	7:25	-
E4	7:20	7:27	7:35	7:38	7:45	7:52
E4/	7:40	7:47	7:55	7:58	8:05	-
E4	8:00	8:07	8:15	8:18	8:25	8:32
E4/	8:20	8:27	8:35	8:38	8:45	-
E4	8:40	8:47	8:56	9:00	9:08	9:15
E4/	9:00	9:07	9:16	9:20	9:28	-
E4	9:20	9:27	9:36	9:40	9:48	9:55
E4/	9:40	9:47	9:56	10:00	10:08	-
E4	10:00	10:07	10:16	10:20	10:28	10:35
E4/	10:20	10:27	10:36	10:40	10:48	-
E4	10:40	10:47	10:56	11:00	11:08	11:15
E4/	11:00	11:07	11:16	11:20	11:28	-
E4	11:20	11:27	11:36	11:40	11:48	11:55
E4/	11:40	11:47	11:56	12:00	12:08	-
PM Service — Servicio vespertino						
E4	12:00	12:07	12:16	12:20	12:28	12:35
E4/	12:20	12:27	12:36	12:40	12:48	-
E4	12:40	12:48	12:57	1:01	1:09	1:17
E4/	1:00	1:08	1:17	1:21	1:29	-
E4	1:20	1:28	1:37	1:41	1:49	1:57
E4/	1:40	1:48	1:57	2:01	2:09	-
E4	2:00	2:08	2:17	2:21	2:29	2:37
E4/	2:20	2:28	2:37	2:41	2:49	-
E4	2:40	2:48	2:57	3:01	3:09	3:17
E4/	3:00	3:08	3:17	3:21	3:29	-
E4	3:20	3:28	3:37	3:41	3:49	3:57
E4/	3:40	3:48	3:57	4:01	4:09	-
E4	4:00	4:08	4:17	4:21	4:29	4:37
E4/	4:20	4:28	4:37	4:41	4:49	-
E4	4:40	4:48	4:57	5:01	5:09	5:17
E4/	5:00	5:08	5:17	5:21	5:29	-
E4	5:20	5:28	5:37	5:41	5:49	5:57
E4/	5:40	5:48	5:57	6:01	6:09	-
E4	6:00	6:08	6:17	6:21	6:29	6:37
E4/	6:20	6:27	6:36	6:40	6:47	-
E4	6:40	6:47	6:56	7:00	7:07	7:14
E4/	7:00	7:07	7:16	7:20	7:27	-
E4	7:20	7:27	7:36	7:40	7:47	7:54
E4/	7:40	7:47	7:56	8:00	8:07	-
E4	8:00	8:07	8:16	8:20	8:27	8:34
E4/	8:20	8:27	8:36	8:40	8:47	-
E4/	8:40	8:47	8:56	9:00	9:07	-
E4/	9:00	9:07	9:15	9:18	9:24	-
E4/	9:30	9:37	9:45	9:48	9:54	-
E4/	10:00	10:07	10:15	10:18	10:24	-
E4/	10:30	10:37	10:45	10:48	10:54	-
E4/	11:00	11:07	11:15	11:18	11:24	-
E4/	11:30	11:37	11:45	11:48	11:54	-
E4/	12:00	12:07	12:15	12:18	12:24	-

E4

Military Road-Crosstown Line

Effective Sunday, December 11, 2022

A partir del domingo, 11 de diciembre de 2022

Westbound To Friendship Heights station

Sunday — Domingos

Route Number	Eastern Ave. & Kennedy St. NE (Riggs Park)	Fort Totten M	Kennedy & 5th Sts. NW	Kennedy & 14th Sts. NW	30th Pl. & Nebraska Ave. NW	Wisconsin & Western Aves. NW (FRIENDSHIP HEIGHTS) M
AM Service — Servicio matutino						
E4	-	5:00	5:08	5:13	5:20	5:25
E4	-	5:30	5:38	5:43	5:50	5:55
E4	-	6:00	6:08	6:13	6:20	6:25
E4	-	6:30	6:38	6:43	6:50	6:55
E4	6:47	6:55	7:03	7:08	7:15	7:20
E4	-	7:15	7:23	7:28	7:35	7:40
E4	7:27	7:35	7:43	7:48	7:56	8:04
E4	-	7:55	8:03	8:08	8:16	8:24
E4	8:07	8:15	8:23	8:28	8:36	8:44
E4	-	8:35	8:43	8:48	8:56	9:04
E4	8:47	8:55	9:03	9:08	9:16	9:24
E4	-	9:15	9:23	9:28	9:36	9:44
E4	9:27	9:35	9:43	9:48	9:56	10:04
E4	-	9:55	10:03	10:08	10:16	10:24
E4	10:07	10:15	10:24	10:29	10:36	10:42
E4	-	10:35	10:44	10:49	10:56	11:02
E4	10:47	10:55	11:04	11:09	11:16	11:22
E4	-	11:15	11:24	11:29	11:36	11:42
E4	11:27	11:35	11:44	11:49	11:56	12:02
E4	-	11:55	12:04	12:09	12:16	12:22
PM Service — Servicio vespertino						
E4	12:07	12:15	12:24	12:29	12:36	12:42
E4	-	12:35	12:44	12:49	12:56	1:02
E4	12:47	12:55	1:04	1:09	1:16	1:22
E4	-	1:15	1:24	1:29	1:36	1:42
E4	1:27	1:35	1:44	1:49	1:56	2:02
E4	-	1:55	2:04	2:09	2:16	2:22
E4	2:07	2:15	2:24	2:29	2:36	2:42
E4	-	2:35	2:44	2:49	2:56	3:02
E4	2:47	2:55	3:04	3:09	3:16	3:22
E4	-	3:15	3:24	3:29	3:36	3:42
E4	3:27	3:35	3:44	3:49	3:56	4:02
E4	-	3:55	4:04	4:09	4:16	4:22
E4	4:07	4:15	4:24	4:29	4:36	4:42
E4	-	4:35	4:44	4:49	4:56	5:02
E4	4:47	4:55	5:04	5:09	5:16	5:22
E4	-	5:15	5:24	5:29	5:36	5:42
E4	5:27	5:35	5:44	5:49	5:56	6:02
E4	-	5:55	6:04	6:09	6:16	6:22
E4	6:07	6:15	6:24	6:29	6:36	6:42
E4	-	6:35	6:44	6:49	6:56	7:02
E4	6:47	6:55	7:04	7:09	7:16	7:22
E4	-	7:15	7:24	7:29	7:36	7:42
E4	7:27	7:35	7:44	7:49	7:56	8:02
E4	-	7:55	8:04	8:09	8:16	8:22
E4	8:07	8:15	8:24	8:29	8:36	8:42
E4	-	8:35	8:44	8:49	8:56	9:02
E4	8:47	8:55	9:04	9:09	9:16	9:22
E4	-	9:15	9:24	9:29	9:36	9:42
E4	-	9:35	9:44	9:49	9:56	10:02
E4	-	10:00	10:09	10:14	10:21	10:27
E4	-	10:30	10:37	10:41	10:48	10:53
E4	-	11:00	11:07	11:11	11:18	11:23
E4	-	11:30	11:37	11:41	11:48	11:53
E4	-	12:00	12:07	12:11	12:18	12:23

How to use this timetable

- Use the map to find the stops closest to where you will get on and off the bus.
- Select the schedule (Weekday, Saturday, Sunday) for when you will travel. Along the top of the schedule, find the stop at or nearest the point where you will get on the bus. Follow that column down to the time you want to leave.
- Use the same method to find the times the bus is scheduled to arrive at the stop where you will get off the bus.
- If the bus stop is not listed, use the time shown for the bus stop before it as the time to wait at the stop.
- The end-of-the-line or last stop is listed in ALL CAPS on the schedule.

Cómo Usar este Horario

- Use este mapa para localizar las paradas más cercanas a donde se subirá y bajará del autobús.
- Seleccione el horario (Entre semana, sábado, domingo) de cuando viajará. A lo largo de la parte superior del horario, localice la parada o el punto más cercano a la parada en la que se subirá al autobús. Siga esa columna hacia abajo hasta la hora en la que desee salir.
- Utilice el mismo método para localizar las horas en que el autobús está programado para llegar a la parada en donde desea bajarse del autobús.
- Si la parada del autobús no está listada use la hora que se muestra en la parada anterior como la hora de espera en la parada.
- El final de la ruta o la última parada del autobús aparece en letras MAYÚSCULAS en el horario.

English-Español Effective 12-17-23

F1

Chillum Road Line

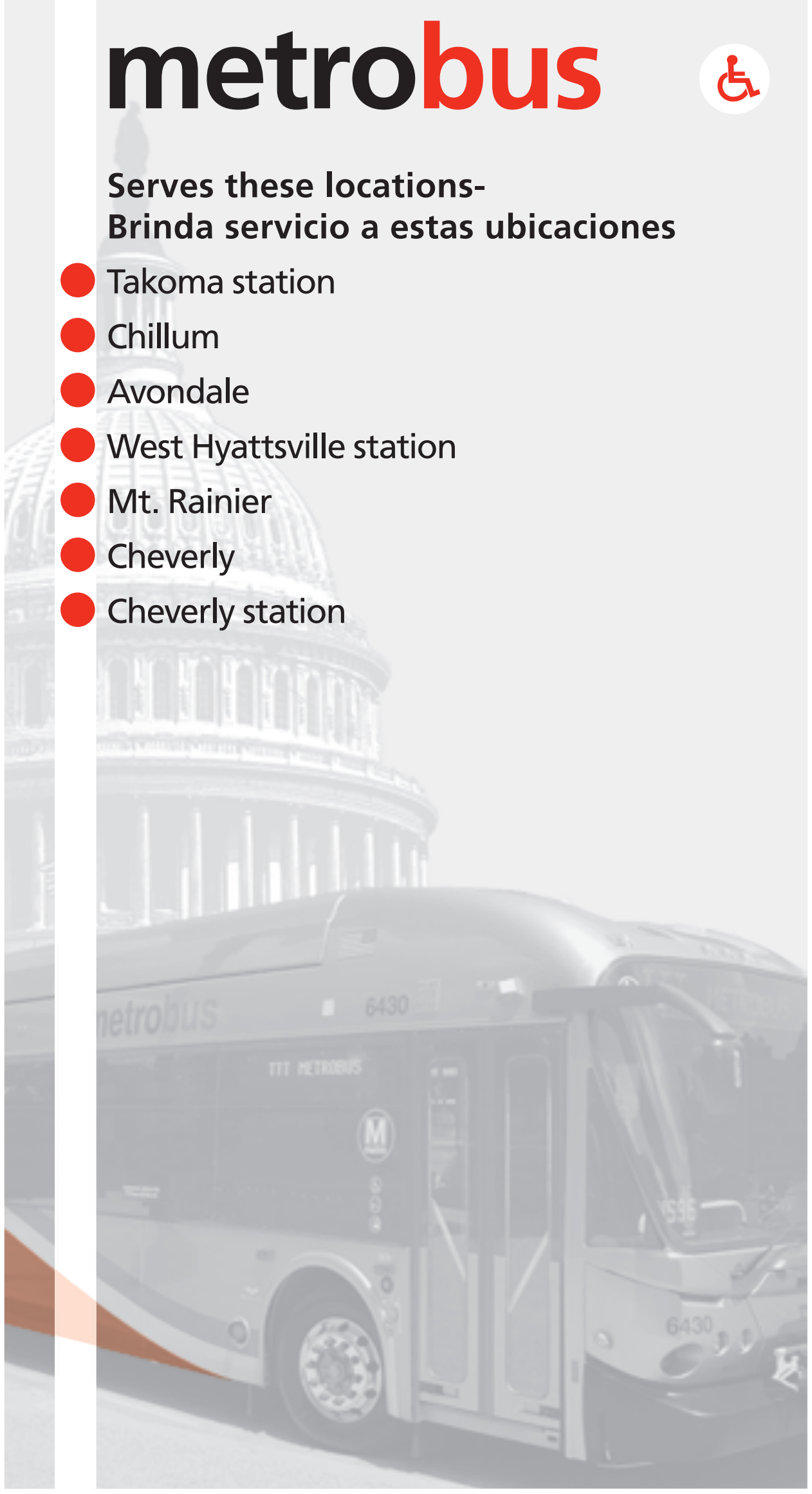

metrobus

Serves these locations-
Brinda servicio a estas ubicaciones

- Takoma station
- Chillum
- Avondale
- West Hyattsville station
- Mt. Rainier
- Cheverly
- Cheverly station

www.wmata.com
Information Anytime 202-637-7000 TTY 202-962-2033

Washington
Metropolitan Area
Transit Authority

A District of Columbia,
Maryland and Virginia
Transit Partnership

F1
Chillum Road Line

For route and schedule information
Call 202-637-7000
www.wmata.com

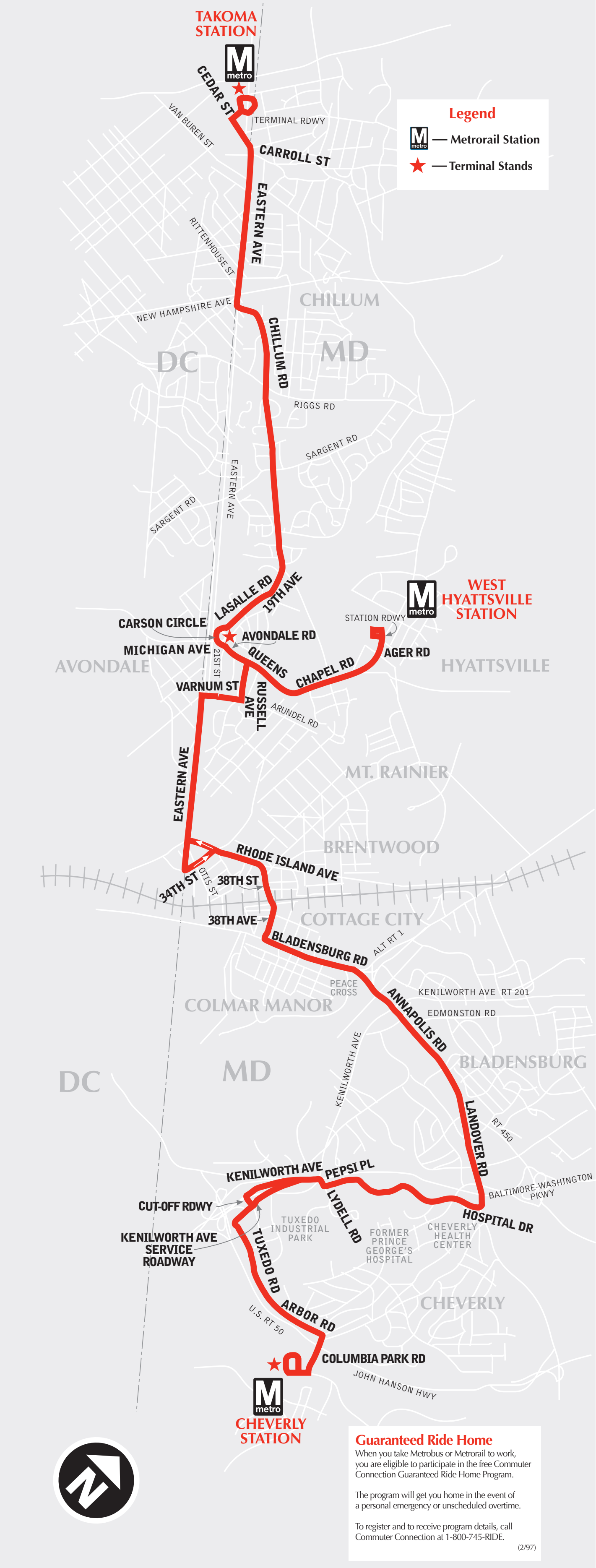
TAKOMA STATION
metro
CEDAR ST
VAN BUREN ST
TERMINAL RDWY
CARROLL ST
EASTERN AVE
RITTENHOUSE ST
NEW HAMPSHIRE AVE
CHILLUM
CHILLUM RD
DC
MD
RIGGS RD
SARGENT RD
EASTERN AVE
SARGENT RD
LASALLE RD
19TH AVE
WEST HYATTSVILLE STATION
STATION RDWY
CARSON CIRCLE
AVONDALE RD
MICHIGAN AVE
AGER RD
AVONDALE
21ST ST
QUEENS
CHAPEL RD
HYATTSVILLE
VARNUM ST
RUSSELL AVE
ARUNDEL RD
MT. RAINIER
EASTERN AVE
BRENTWOOD
RHODE ISLAND AVE
34TH ST
OTIS ST
38TH ST
38TH AVE
COTTAGE CITY
BLADENSBURG RD
ALT RT 1
PEACE CROSS
KENILWORTH AVE RT 201
COLMAR MANOR
ANNAPOLIS RD
EDMONSTON RD
BLADENSBURG
DC
MD
KENILWORTH AVE
LANDOVER RD
RT 450
KENILWORTH AVE
PEPSI PL
BALTIMORE-WASHINGTON PKWY
CUT-OFF RDWY
LYDELL RD
HOSPITAL DR
KENILWORTH AVE SERVICE ROADWAY
TUXEDO INDUSTRIAL PARK
FORMER PRINCE GEORGE'S HOSPITAL
CHEVERLY HEALTH CENTER
TUXEDO RD
CHEVERLY
ARBOR RD
U.S. RT 50
COLUMBIA PARK RD
JOHN HANSON HWY
CHEVERLY STATION
N

Legend
M — Metrorail Station
★ — Terminal Stands

Guaranteed Ride Home

When you take Metrobus or Metrorail to work, you are eligible to participate in the free Commuter Connection Guaranteed Ride Home Program.

The program will get you home in the event of a personal emergency or unscheduled overtime.

To register and to receive program details, call Commuter Connection at 1-800-745-RIDE.

(2/97)

F1

Chillum Road Line

Effective Sunday, December 17, 2023

A partir del domingo, 17 de deciembre de 2023

Northbound to Takoma station

Monday thru Friday — De lunes a viernes

Route Number	Cheverly	Cheverly Health Center	Annapolis Rd. & Edmon-ston Rd. (Bladens-burg)	Rhode Island Ave. & 34th St. (Mt. Rainier)	West Hyatts-ville	Queens Chapel Rd. & Carson Circle (AVON-DALE)	Eastern Ave. & New Hamp-shire Ave. (Chillum)	TAKOMA
AM Service — Servicio matutino								
F1	4:45	4:52	4:59	5:06	5:19	5:23	5:32	5:37
F1	5:15	5:22	5:29	5:36	5:49	5:53	6:02	6:07
F1	5:45	5:54	6:02	6:10	6:21	6:27	6:36	6:41
F1	6:15	6:24	6:33	6:43	6:55	7:01	7:15	7:22
F1	6:45	6:54	7:03	7:13	7:25	7:31	7:45	7:52
F1	7:15	7:24	7:33	7:43	7:55	8:01	8:15	8:22
F1	7:45	7:54	8:03	8:13	8:25	8:31	8:45	8:52
F1	8:15	8:24	8:33	8:43	8:55	9:01	9:15	9:22
F1	8:45	8:54	9:03	9:13	9:25	9:31	9:45	9:52
F1	9:45	9:55	10:03	10:11	10:21	10:26	10:36	10:42
F1	10:45	10:53	11:01	11:10	11:19	11:25	11:35	11:40
F1	11:45	11:53	12:01	12:10	12:19	12:25	12:35	12:40
PM Service — Servicio vespertino								
F1	12:45	12:53	1:01	1:10	1:19	1:25	1:35	1:40
F1	1:45	1:53	2:01	2:10	2:19	2:25	2:35	2:40
F1	2:45	2:53	3:01	3:10	3:19	3:25	3:35	3:40
F1	3:15	3:25	3:33	3:42	3:53	3:59	4:09	4:15
F1	3:45	3:55	4:03	4:12	4:23	4:29	4:39	4:45
F1	4:15	4:25	4:33	4:42	4:53	4:59	5:09	5:15
F1	4:45	4:55	5:03	5:12	5:23	5:29	5:39	5:45
F1	5:15	5:25	5:33	5:42	5:53	5:59	6:09	6:15
F1	5:45	5:55	6:03	6:12	6:23	6:29	6:39	6:45
F1	6:15	6:25	6:33	6:42	6:53	6:59	7:09	7:15
F1	6:45	6:55	7:03	7:12	7:23	7:29	7:39	7:45
F1	7:16	7:23	7:30	7:37	7:49	7:57	8:02	8:08
F1	7:46	7:53	8:00	8:07	8:19	8:27	8:32	8:38
F1	8:45	8:53	9:00	9:07	9:16	9:21	9:28	9:33
F1/	9:45	9:53	10:00	10:07	10:18	10:23	-	-

Southbound to Cheverly station

Monday thru Friday — De lunes a viernes

Route Number	Takoma	Eastern Ave. & Rittenhouse St. NE (N.H. Ave.) (Chillum)	Queens Chapel Rd. & 21st St. (Avondale)	West Hyattsville	Rhode Island Ave. & 34th St. (Mt. Rainier)	Annapolis Rd. & Edmon-ston Rd. (Bladensburg)	Cheverly Health Center	CHEVERLY
AM Service — Servicio matutino								
F1	-	-	-	5:34	5:44	5:49	5:53	6:01
F1	5:40	5:45	5:52	5:58	6:08	6:13	6:18	6:26
F1	6:00	6:05	6:12	6:18	6:28	6:35	6:40	6:50
F1	6:30	6:35	6:42	6:48	6:58	7:05	7:10	7:20
F1	7:00	7:05	7:12	7:18	7:28	7:35	7:40	7:50
F1	7:30	7:36	7:44	7:50	8:00	8:08	8:14	8:23
F1	8:00	8:06	8:14	8:20	8:30	8:38	8:44	8:53
F1	8:45	8:51	9:00	9:05	9:15	9:22	9:27	9:36
F1	9:45	9:51	10:00	10:05	10:15	10:22	10:27	10:36
F1	10:45	10:51	11:00	11:05	11:15	11:22	11:27	11:36
F1	11:45	11:51	12:00	12:05	12:15	12:22	12:27	12:36
PM Service — Servicio vespertino								
F1	12:45	12:51	1:00	1:05	1:15	1:22	1:27	1:36
F1	1:45	1:51	2:01	2:07	2:20	2:29	2:35	2:42
F1	2:45	2:51	3:01	3:07	3:20	3:29	3:35	3:42
F1	3:30	3:37	3:47	3:55	4:09	4:19	4:25	4:32
F1	4:00	4:07	4:17	4:25	4:39	4:49	4:55	5:02
F1	4:30	4:37	4:47	4:55	5:09	5:19	5:25	5:32
F1	5:00	5:07	5:17	5:25	5:39	5:49	5:55	6:02
F1	5:30	5:37	5:47	5:55	6:09	6:19	6:25	6:32
F1	6:00	6:07	6:17	6:24	6:34	6:42	6:47	6:56
F1	6:30	6:37	6:47	6:54	7:04	7:12	7:17	7:26
F1	7:00	7:06	7:15	7:20	7:32	7:37	7:42	7:51
F1	7:30	7:36	7:45	7:50	8:02	8:07	8:12	8:21
F1	8:00	8:06	8:15	8:20	8:32	8:37	8:42	8:51
F1	8:45	8:51	8:58	9:02	9:13	9:18	9:22	9:31
F1	9:45	9:51	9:58	10:02	10:13	10:18	10:22	10:31

F1

Chillum Road Line

Effective Sunday, December 17, 2023

A partir del domingo, 17 de deciembre de 2023

Northbound to Takoma station

Saturday — Sábados

Route Number	Cheverly M	Cheverly Health Center	Annapolis Rd. & Edmon-ston Rd. (Bladens-burg)	Rhode Island Ave. & 34th St. (Mt. Rainier)	West Hyatts-ville M	Queens Chapel Rd. & Carson Circle (Avondale)	Eastern Ave. & New Hamp-shire Ave. (Chillum)	TAKOMA M
AM Service — Servicio matutino								
F1	5:32	5:38	5:43	5:50	6:02	6:07	6:14	6:19
F1	6:28	6:36	6:42	6:50	7:03	7:08	7:17	7:22
F1	7:28	7:36	7:42	7:50	8:03	8:08	8:17	8:22
F1	8:28	8:36	8:42	8:50	9:03	9:08	9:17	9:22
F1	9:28	9:36	9:42	9:50	10:03	10:08	10:17	10:22
F1	10:26	10:34	10:40	10:48	11:01	11:06	11:15	11:20
F1	11:25	11:33	11:39	11:48	12:02	12:08	12:17	12:22
PM Service — Servicio vespertino								
F1	12:26	12:34	12:40	12:48	1:02	1:08	1:17	1:22
F1	1:26	1:34	1:40	1:48	2:02	2:08	2:17	2:22
F1	2:26	2:34	2:40	2:48	3:02	3:08	3:17	3:22
F1	3:28	3:36	3:42	3:50	4:04	4:10	4:19	4:24
F1	4:29	4:37	4:43	4:51	5:05	5:11	5:20	5:25
F1	5:30	5:38	5:48	5:55	6:09	6:14	6:24	6:29
F1	6:30	6:38	6:48	6:55	7:09	7:14	7:24	7:29
F1	7:36	7:44	7:50	7:58	8:11	8:17	8:26	8:31

On five Federal holidays, Juneteenth, Columbus Day, Veterans' Day, Martin Luther King, Jr. Day, and Presidents' Day, the Saturday schedule will be in effect.

Metrobus proveerá servicio con horario de sábado durante los cinco días festivos de Juneteenth, Columbus Day, Veterans Day, Martin Luther King Jr. Day, y Presidents' Day.

Southbound to Cheverly station

Saturday — Sábados

Route Number	Takoma M	Eastern Ave. & Ritten-house St. NE (N.H. Ave.) (Chillum)	Queens Chapel Rd. & 21st St. (Avon-dale)	West Hyatts-ville M	3Rhode Island Ave. & 34th St. (Mt. Rainier)	Annapolis Rd. & Edmon-ston Rd. (Bladens-burg)	Cheverly Health Center	CHEVERLY M
AM Service — Servicio matutino								
F1	-	-	-	5:54	6:05	6:10	6:15	6:22
F1	6:30	6:35	6:43	6:48	7:00	7:06	7:12	7:19
F1	7:30	7:35	7:43	7:48	8:00	8:06	8:11	8:19
F1	8:30	8:35	8:43	8:48	9:00	9:06	9:11	9:19
F1	9:30	9:35	9:43	9:48	10:00	10:06	10:11	10:19
F1	10:27	10:33	10:41	10:47	11:00	11:06	11:11	11:18
F1	11:27	11:33	11:41	11:47	12:00	12:06	12:11	12:18
PM Service — Servicio vespertino								
F1	12:27	12:33	12:41	12:47	1:00	1:06	1:11	1:18
F1	1:27	1:34	1:43	1:49	2:03	2:10	2:16	2:23
F1	2:27	2:34	2:43	2:49	3:03	3:10	3:16	3:23
F1	3:28	3:35	3:44	3:50	4:04	4:11	4:17	4:24
F1	4:29	4:36	4:45	4:51	5:05	5:12	5:18	5:25
F1	5:30	5:36	5:44	5:50	6:05	6:11	6:17	6:25
F1	6:30	6:36	6:44	6:50	7:05	7:11	7:17	7:25
F1	7:36	7:42	7:50	7:56	8:11	8:17	8:23	8:31

On five Federal holidays, Juneteenth, Columbus Day, Veterans' Day, Martin Luther King, Jr. Day, and Presidents' Day, the Saturday schedule will be in effect.

°Metrobus proveerá servicio con horario de sábado durante los cinco días festivos de Juneteenth, Columbus Day, Veterans Day, Martin Luther King Jr. Day, y Presidents' Day.

F1
Chillum Road Line

Effective Sunday, December 17, 2023
A partir del domingo, 17 de deciembre de 2023

Northbound to Takoma station

Sunday — Domingos

Route Number	Cheverly	Cheverly Health Center	Annapolis Rd. & Edmon-ston Rd. (Bladensburg)	Rhode Island Ave. & 34th St. (Mt. Rainier)	West Hyattsville	Queens Chapel Rd. & Carson Circle (Avondale)	Eastern Ave. & New Hampshire Ave. (Chillum	TAKOMA
AM Service — Servicio matutino								
F1	7:25	7:31	7:37	7:44	7:56	8:00	8:08	8:12
F1	8:25	8:31	8:37	8:44	8:56	9:00	9:08	9:12
F1	9:25	9:31	9:37	9:44	9:56	10:00	10:08	10:12
F1	10:25	10:32	10:38	10:46	10:59	11:04	11:13	11:18
F1	11:25	11:32	11:38	11:46	11:59	12:04	12:13	12:18
PM Service — Servicio vespertino								
F1	12:25	12:32	12:38	12:46	12:59	1:04	1:13	1:18
F1	1:25	1:33	1:41	1:48	2:03	2:08	2:17	2:22
F1	2:25	2:33	2:41	2:48	3:03	3:08	3:17	3:22
F1	3:25	3:33	3:41	3:48	4:03	4:08	4:17	4:22
F1	4:25	4:32	4:38	4:46	4:59	5:04	5:13	5:18
F1	5:25	5:32	5:38	5:46	5:59	6:04	6:13	6:18
F1	6:25	6:32	6:38	6:46	6:59	7:04	7:13	7:18

Southbound to Cheverly station

Sunday — Domingos

Route Number	Takoma	Eastern Ave. & Rittenhouse St. NE (N.H. Ave.) (Chillum)	Queens Chapel Rd. & 21st St. (Avondale)	West Hyattsville	Rhode Island Ave. & 34th St. (Mt. Rainier)	Annapolis Rd. & Edmon-ston Rd. (Bladensburg)	Cheverly Health Center	CHEVERLY
AM Service — Servicio matutino								
F1	7:30	7:34	7:40	7:44	7:55	8:01	8:05	8:11
F1	8:30	8:35	8:43	8:48	9:00	9:07	9:12	9:20
F1	9:30	9:35	9:43	9:48	10:00	10:07	10:12	10:20
F1	10:30	10:35	10:43	10:48	11:00	11:07	11:12	11:20
F1	11:30	11:35	11:43	11:48	12:00	12:07	12:12	12:20
PM Service — Servicio vespertino								
F1	12:30	12:35	12:43	12:48	1:00	1:07	1:12	1:20
F1	1:30	1:35	1:43	1:48	2:00	2:07	2:12	2:20
F1	2:30	2:35	2:45	2:51	3:07	3:13	3:20	3:27
F1	3:30	3:35	3:45	3:51	4:07	4:13	4:20	4:27
F1	4:30	4:35	4:43	4:48	5:00	5:07	5:12	5:20
F1	5:30	5:35	5:43	5:48	6:00	6:07	6:12	6:20
F1	6:30	6:35	6:43	6:48	7:00	7:07	7:12	7:20
F1	7:30	7:35	7:43	7:48	8:00	8:07	8:12	8:20

How to use this timetable

- Use the map to find the stops closest to where you will get on and off the bus.
- Select the schedule (Weekday, Saturday, Sunday) for when you will travel. Along the top of the schedule, find the stop at or nearest the point where you will get on the bus. Follow that column down to the time you want to leave.
- Use the same method to find the times the bus is scheduled to arrive at the stop where you will get off the bus.
- If the bus stop is not listed, use the time shown for the bus stop before it as the time to wait at the stop.
- The end-of-the-line or last stop is listed in ALL CAPS on the schedule.

Cómo Usar este Horario

- Use este mapa para localizar las paradas más cercanas a donde se subirá y bajará del autobús.
- Seleccione el horario (Entre semana, sábado, domingo) de cuando viajará. A lo largo de la parte superior del horario, localice la parada o el punto más cercano a la parada en la que se subirá al autobús. Siga esa columna hacia abajo hasta la hora en la que desee salir.
- Utilice el mismo método para localizar las horas en que el autobús está programado para llegar a la parada en donde desea bajarse del autobús.
- Si la parada del autobús no está listada use la hora que se muestra en la parada anterior como la hora de espera en la parada.
- El final de la ruta o la última parada del autobús aparece en letras MAYÚSCULAS en el horario.

English-Español Effective 5-29-22

F14

Sheriff Road-Capitol Heights Line

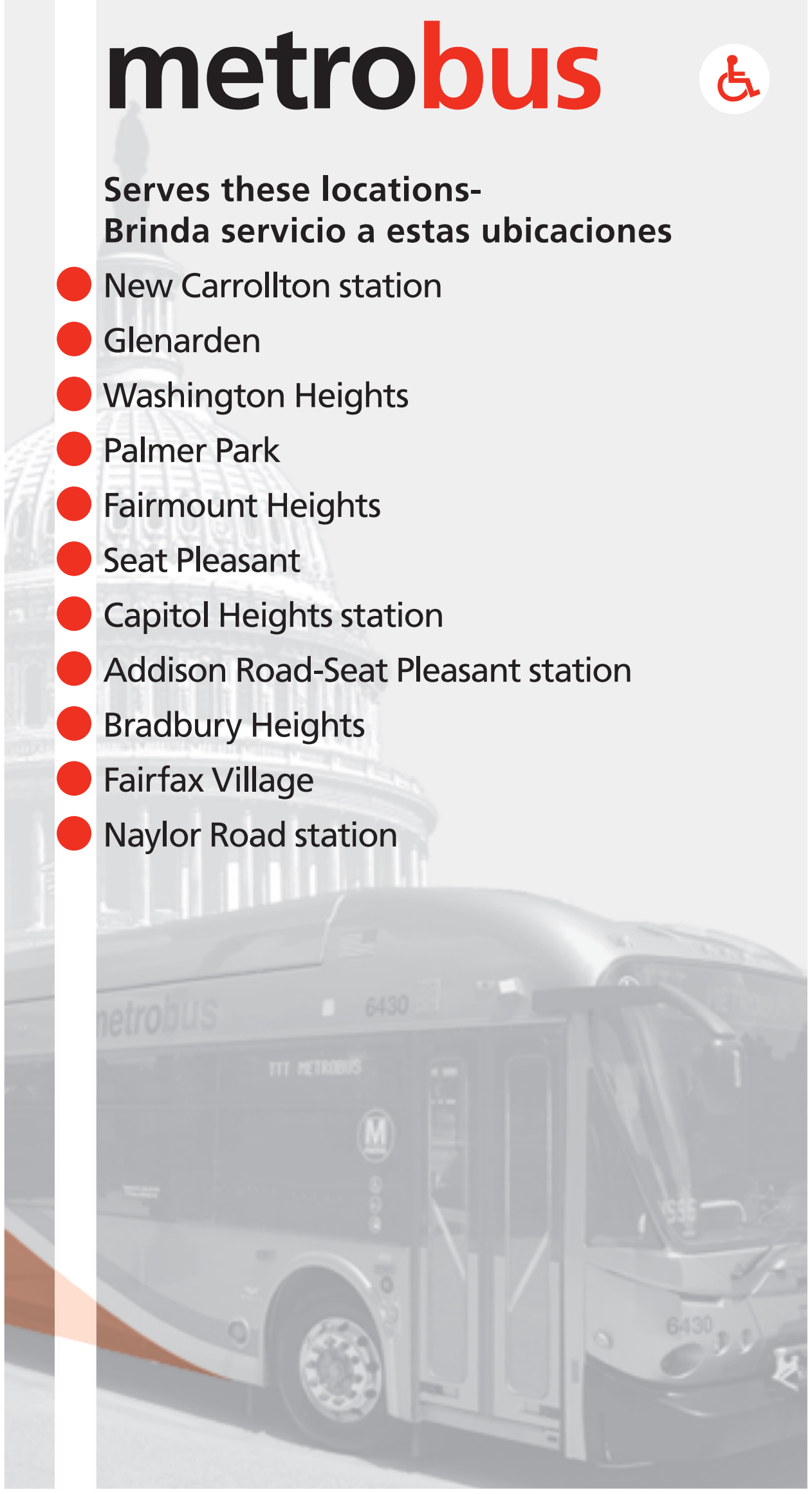

metrobus ♿

Serves these locations-
Brinda servicio a estas ubicaciones

- New Carrollton station
- Glenarden
- Washington Heights
- Palmer Park
- Fairmount Heights
- Seat Pleasant
- Capitol Heights station
- Addison Road-Seat Pleasant station
- Bradbury Heights
- Fairfax Village
- Naylor Road station

www.wmata.com
Information Anytime 202-637-7000 TTY 202-962-2033

Washington
Metropolitan Area
Transit Authority

A District of Columbia,
Maryland and Virginia
Transit Partnership

F14
Sheriff Road-Capitol Heights Line

For route and schedule information
Call 202-637-7000
www.wmata.com

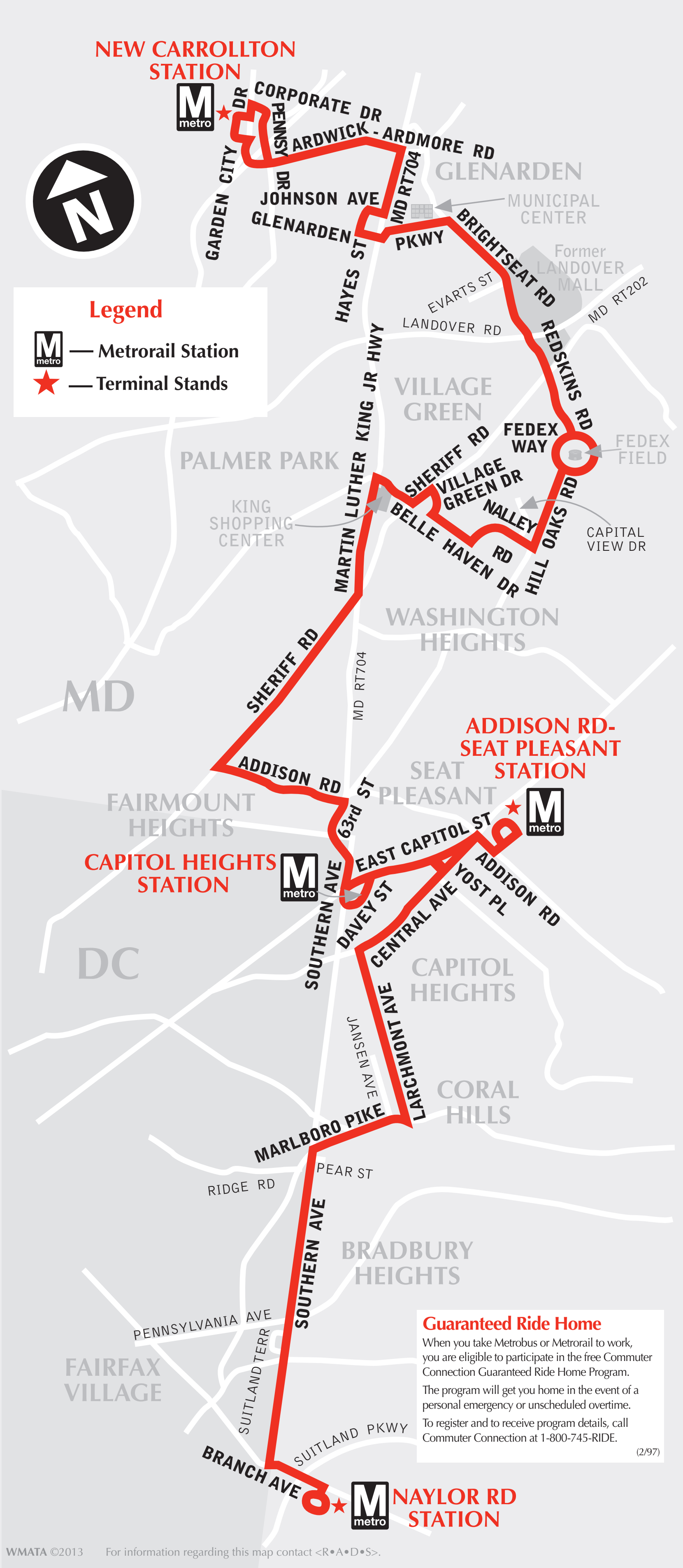
NEW CARROLLTON STATION
CORPORATE DR
GARDEN CITY DR
PENNSY DR
ARDWICK - ARDMORE RD
GLENARDEN
MD RT704
JOHNSON AVE
GLENARDEN PKWY
MUNICIPAL CENTER
BRIGHTSEAT RD
Former LANDOVER MALL
HAYES ST
EVARTS ST
MD RT202
LANDOVER RD
Legend
— Metrorail Station
— Terminal Stands
MARTIN LUTHER KING JR HWY
VILLAGE GREEN
REDSKINS RD
FEDEX WAY
FEDEX FIELD
PALMER PARK
SHERIFF RD
VILLAGE GREEN DR
KING SHOPPING CENTER
BELLE HAVEN DR
NALLEY RD
HILL OAKS RD
CAPITAL VIEW DR
WASHINGTON HEIGHTS
SHERIFF RD
MD RT704
MD
ADDISON RD-SEAT PLEASANT STATION
ADDISON RD
63rd ST
SEAT PLEASANT
FAIRMOUNT HEIGHTS
EAST CAPITOL ST
CAPITOL HEIGHTS STATION
SOUTHERN AVE
DAVEY ST
YOST PL
ADDISON RD
CENTRAL AVE
DC
CAPITOL HEIGHTS
JANSEN AVE
LARCHMONT AVE
CORAL HILLS
MARLBORO PIKE
PEAR ST
RIDGE RD
SOUTHERN AVE
BRADBURY HEIGHTS
PENNSYLVANIA AVE
FAIRFAX VILLAGE
SUITLAND TERR
SUITLAND PKWY
BRANCH AVE
NAYLOR RD STATION

Guaranteed Ride Home

When you take Metrobus or Metrorail to work, you are eligible to participate in the free Commuter Connection Guaranteed Ride Home Program.

The program will get you home in the event of a personal emergency or unscheduled overtime.

To register and to receive program details, call Commuter Connection at 1-800-745-RIDE.

(2/97)

WMATA ©2013 For information regarding this map contact <R•A•D•S>.

F14

Sheriff Road-Capitol Heights Line

Effective Sunday, May 29, 2022

A partir del domingo, 29 de mayo de 2022

Northbound To New Carrollton station

Monday thru Friday — De Lunes a viernes

Route Number	Naylor Road M	Southern Ave. & Pear St. (Bradbury Heights)	Marlboro Pike & Jansen Ave. (Coral Hills)	Addison Road-Seat Pleasant M	Capitol Heights M	Martin Luther King Jr. Hwy. & Belle Haven Dr.	Nalley Rd. & Capital View Dr. (Washington Heights)	Glenarden Pkwy. & Martin Luther King Jr. Hwy. (Glenarden)	NEW CARROLLTON M
AM Service — Servicio matutino									
F14	-	4:39	4:42	4:48	4:53	5:03	5:07	5:16	5:25
F14	-	5:03	5:06	5:15	5:21	5:32	5:37	5:49	6:00
F14	-	5:33	5:36	5:45	5:51	6:02	6:07	6:19	6:30
F14	5:53	6:03	6:06	6:15	6:21	6:32	6:37	6:49	7:00
F14	6:23	6:33	6:36	6:45	6:51	7:02	7:07	7:19	7:30
F14	6:53	7:03	7:06	7:15	7:21	7:32	7:37	7:49	8:00
F14	7:23	7:33	7:36	7:45	7:51	8:02	8:07	8:19	8:30
F14	7:53	8:01	8:04	8:13	8:19	8:30	8:35	8:46	8:55
F14	8:23	8:31	8:34	8:43	8:49	9:00	9:05	9:16	9:25
F14	8:53	9:01	9:04	9:13	9:19	9:30	9:35	9:46	9:55
F14	9:23	9:31	9:34	9:43	9:49	10:00	10:05	10:16	10:25
F14	9:53	10:01	10:04	10:13	10:19	10:30	10:33	10:43	10:52
F14	10:43	10:51	10:54	11:03	11:09	11:20	11:23	11:33	11:42
F14	11:33	11:41	11:44	11:53	11:59	12:10	12:13	12:23	12:32
PM Service — Servicio vespertino									
F14	12:23	12:31	12:34	12:43	12:49	1:00	1:03	1:13	1:22
F14	1:13	1:23	1:27	1:37	1:44	1:57	2:01	2:11	2:21
F14	2:03	2:13	2:17	2:27	2:34	2:47	2:51	3:01	3:11
F14	2:53	3:03	3:07	3:17	3:24	3:37	3:41	3:51	4:01
F14	3:42	3:52	3:56	4:06	4:13	4:26	4:30	4:40	4:50
F14	4:12	4:22	4:26	4:36	4:43	4:56	5:00	5:10	5:20
F14	4:42	4:52	4:56	5:06	5:13	5:26	5:30	5:40	5:50
F14	5:12	5:22	5:26	5:36	5:43	5:56	6:00	6:10	6:20
F14	5:47	5:57	6:01	6:10	6:16	6:28	6:32	6:42	6:51
F14	6:22	6:32	6:36	6:45	6:51	7:03	7:07	7:17	7:26
F14	6:52	7:02	7:06	7:15	7:21	7:33	7:37	7:47	7:56
F14	7:22	7:32	7:36	7:45	7:51	8:03	8:07	8:17	8:26
F14	7:52	8:00	8:03	8:11	8:17	8:27	8:31	8:39	8:48
F14	8:22	8:30	8:33	8:41	8:47	8:57	9:01	9:09	9:18
F14	8:52	9:00	9:03	9:11	9:17	9:27	9:31	9:39	9:48

F14
Sheriff Road-Capitol Heights Line

Effective Sunday, May 29, 2022
A partir del domingo, 29 de mayo de 2022

Southbound To Naylor Road station

Monday thru Friday —
De Lunes a viernes

Route Number	New Carrollton M	Glenarden Pkwy. & Martin Luther King Jr. Hwy. (Glenarden)	Nalley Rd. & Capital View Dr. (Washington Heights)	Martin Luther King Jr. Hwy. & Belle Haven Dr.	East Capitol St. & Southern Ave. (Capitol Heights) M	Addison Road-Seat Pleasant M	Larchmont Ave. & Marlboro Pike (Coral Hills)	Southern Ave. & Ridge Rd. (Bradbury Heights)	NAYLOR ROAD M
AM Service — Servicio matutino									
F14	-	-	-	-	5:21	5:25	5:33	5:37	5:47
F14	5:06	5:15	5:25	5:30	5:44	5:49	5:58	6:03	6:17
F14	5:36	5:45	5:55	6:00	6:14	6:19	6:28	6:33	6:47
F14	6:06	6:15	6:25	6:30	6:44	6:49	6:58	7:03	7:17
F14	6:36	6:45	6:55	7:00	7:14	7:19	7:28	7:33	7:47
F14	7:06	7:15	7:25	7:30	7:44	7:49	7:58	8:03	8:17
F14	7:36	7:45	7:55	8:00	8:12	8:17	8:26	8:31	8:42
F14	8:06	8:15	8:25	8:30	8:42	8:47	8:56	9:01	9:12
F14	8:36	8:45	8:55	9:00	9:12	9:17	9:26	9:31	9:42
F14	9:26	9:35	9:45	9:50	10:02	10:07	10:16	10:21	10:32
F14	10:16	10:25	10:35	10:40	10:52	10:57	11:06	11:11	11:22
F14	11:06	11:15	11:25	11:30	11:42	11:47	11:56	12:01	12:12
F14	11:56	12:05	12:15	12:20	12:34	12:39	12:49	12:54	1:06
PM Service — Servicio vespertino									
F14	12:46	12:55	1:05	1:10	1:24	1:29	1:39	1:44	1:56
F14	1:36	1:45	1:55	2:00	2:14	2:19	2:29	2:34	2:46
F14	2:17	2:28	2:39	2:44	3:00	3:06	3:17	3:22	3:36
F14	3:07	3:18	3:29	3:34	3:50	3:56	4:07	4:12	4:26
F14	3:47	3:58	4:09	4:14	4:30	4:36	4:47	4:52	5:06
F14	4:22	4:33	4:44	4:49	5:05	5:11	5:22	5:27	5:41
F14	4:57	5:08	5:19	5:24	5:40	5:46	5:57	6:02	6:16
F14	5:29	5:37	5:47	5:51	6:04	6:09	6:19	6:23	6:33
F14	6:02	6:10	6:20	6:24	6:37	6:42	6:52	6:56	7:06
F14	6:35	6:43	6:53	6:57	7:08	7:13	7:22	7:27	7:36
F14	7:05	7:13	7:23	7:27	7:38	7:43	7:52	7:57	8:06
F14	7:45	7:53	8:03	8:07	8:18	8:23	8:32	8:37	8:46
F14	8:45	8:53	9:03	9:07	9:18	9:23	9:32	9:37	9:46

Southbound F14 serves a stop on East Capitol St. adjacent to Capitol Heights Station and does not loop through the station.
F14 con rumbo al sur se detiene en la parada de East Capitol St. adyacente a la estación de Capitol Heights pero no pasa por la estación.

Northbound To New Carrollton station

Saturday — Sábados

Route Number	Naylor Road M	Southern Ave. & Pear St. (Bradbury Heights)	Marlboro Pike & Jansen Ave. (Coral Hills)	Addison Road-Seat Pleasant M	Capitol Heights M	Martin Luther King Jr. Hwy. & Belle Haven Dr.	Nalley Rd. & Capital View Dr. (Washington Heights)	Glenarden Pkwy. & Martin Luther King Jr. Hwy. (Glenarden)	NEW CARROLLTON M
AM Service — Servicio matutino									
F14	5:02	5:11	5:14	5:22	5:28	5:38	5:43	5:52	6:00
F14	5:52	6:01	6:04	6:12	6:18	6:28	6:33	6:42	6:50
F14	6:42	6:51	6:54	7:02	7:08	7:18	7:23	7:32	7:40
F14	7:32	7:41	7:44	7:52	7:58	8:08	8:13	8:22	8:30
F14	8:22	8:31	8:34	8:42	8:48	8:58	9:03	9:12	9:20
F14	9:12	9:21	9:24	9:32	9:38	9:48	9:53	10:02	10:10
F14	10:02	10:11	10:14	10:22	10:28	10:38	10:43	10:52	11:00
F14	10:52	11:01	11:04	11:12	11:18	11:28	11:33	11:42	11:50
F14	11:42	11:51	11:54	12:02	12:08	12:18	12:23	12:32	12:40
PM Service — Servicio vespertino									
F14	12:32	12:42	12:45	12:53	12:58	1:09	1:14	1:24	1:33
F14	1:22	1:32	1:35	1:43	1:48	1:59	2:04	2:14	2:23
F14	2:12	2:22	2:25	2:33	2:38	2:49	2:54	3:04	3:13
F14	3:02	3:12	3:15	3:23	3:28	3:39	3:44	3:54	4:03
F14	3:52	4:02	4:05	4:13	4:18	4:29	4:34	4:44	4:53
F14	4:42	4:51	4:54	5:02	5:08	5:18	5:23	5:31	5:39
F14	5:32	5:41	5:44	5:52	5:58	6:08	6:13	6:21	6:29
F14	6:22	6:31	6:34	6:42	6:48	6:58	7:03	7:11	7:19
F14	7:12	7:21	7:24	7:32	7:38	7:48	7:53	8:01	8:09
F14	8:02	8:11	8:14	8:22	8:28	8:38	8:43	8:51	8:59
F14	8:52	9:01	9:04	9:12	9:18	9:28	9:33	9:41	9:49

On five Federal holidays, Juneteenth, Columbus Day, Veterans' Day, Martin Luther King, Jr. Day, and Presidents' Day, the Saturday schedule will be in effect.

Metrobus proveerá servicio con horario de sábado durante los cinco días festivos de Juneteenth, Columbus Day, Veterans Day, Martin Luther King Jr. Day, y Presidents' Day.

F14

Sheriff Road-Capitol Heights Line

Effective Sunday, May 29, 2022

A partir del domingo, 29 de mayo de 2022

Southbound To Naylor Road station

Saturday — Sábados

Route Number	New Carrollton	Glenarden Pkwy. & Martin Luther King Jr. Hwy. (Glenarden)	Nalley Rd. & Capital View Dr. (Washington Heights)	Martin Luther King Jr. Hwy. & Belle Haven Dr.	East Capitol St. & Southern Ave. (Capitol Heights)	Addison Road-Seat Pleasant	Larchmont Ave. & Marlboro Pike (Coral Hills)	Southern Ave. & Ridge Rd. (Bradbury Heights)	NAYLOR ROAD
AM Service — Servicio matutino									
F14	5:20	5:25	5:36	5:43	5:53	5:57	6:06	6:09	6:18
F14	6:10	6:15	6:26	6:33	6:43	6:47	6:56	6:59	7:08
F14	7:00	7:05	7:16	7:23	7:33	7:37	7:46	7:49	7:58
F14	7:50	7:55	8:06	8:13	8:23	8:27	8:36	8:39	8:48
F14	8:40	8:45	8:56	9:03	9:13	9:17	9:26	9:29	9:38
F14	9:30	9:35	9:46	9:53	10:03	10:07	10:16	10:19	10:28
F14	10:20	10:25	10:36	10:43	10:53	10:57	11:06	11:09	11:18
F14	11:10	11:16	11:27	11:33	11:44	11:48	11:59	12:03	12:13
PM Service — Servicio vespertino									
F14	12:00	12:06	12:17	12:23	12:34	12:38	12:49	12:53	1:03
F14	12:50	12:56	1:07	1:13	1:24	1:28	1:39	1:43	1:53
F14	1:40	1:46	1:57	2:03	2:14	2:18	2:29	2:33	2:43
F14	2:30	2:36	2:47	2:53	3:04	3:08	3:19	3:23	3:33
F14	3:20	3:26	3:37	3:43	3:54	3:58	4:09	4:13	4:23
F14	4:10	4:16	4:27	4:33	4:44	4:48	4:59	5:03	5:13
F14	5:00	5:06	5:17	5:23	5:34	5:38	5:49	5:53	6:03
F14	5:50	5:56	6:07	6:13	6:24	6:28	6:39	6:43	6:53
F14	6:40	6:46	6:57	7:03	7:14	7:18	7:29	7:33	7:43
F14	7:30	7:36	7:47	7:53	8:04	8:08	8:19	8:23	8:33
F14	8:20	8:26	8:37	8:43	8:54	8:58	9:09	9:13	9:23

On five Federal holidays, Juneteenth, Columbus Day, Veterans' Day, Martin Luther King, Jr. Day, and Presidents' Day, the Saturday schedule will be in effect.

Metrobus proveerá servicio con horario de sábado durante los cinco días festivos de Juneteenth, Columbus Day, Veterans Day, Martin Luther King Jr. Day, y Presidents' Day.

No Sunday Service–No hay servicio los domingos

How to use this timetable

- Use the map to find the stops closest to where you will get on and off the bus.
- Select the schedule (Weekday, Saturday, Sunday) for when you will travel. Along the top of the schedule, find the stop at or nearest the point where you will get on the bus. Follow that column down to the time you want to leave.
- Use the same method to find the times the bus is scheduled to arrive at the stop where you will get off the bus.
- If the bus stop is not listed, use the time shown for the bus stop before it as the time to wait at the stop.
- The end-of-the-line or last stop is listed in ALL CAPS on the schedule.

Cómo Usar este Horario

- Use este mapa para localizar las paradas más cercanas a donde se subirá y bajará del autobús.
- Seleccione el horario (Entre semana, sábado, domingo) de cuando viajará. A lo largo de la parte superior del horario, localice la parada o el punto más cercano a la parada en la que se subirá al autobús. Siga esa columna hacia abajo hasta la hora en la que desee salir.
- Utilice el mismo método para localizar las horas en que el autobús está programado para llegar a la parada en donde desea bajarse del autobús.
- Si la parada del autobús no está listada use la hora que se muestra en la parada anterior como la hora de espera en la parada.
- El final de la ruta o la última parada del autobús aparece en letras MAYÚSCULAS en el horario.

English-Español Effective 6-25-23

G2

P Street-LeDroit Park Line

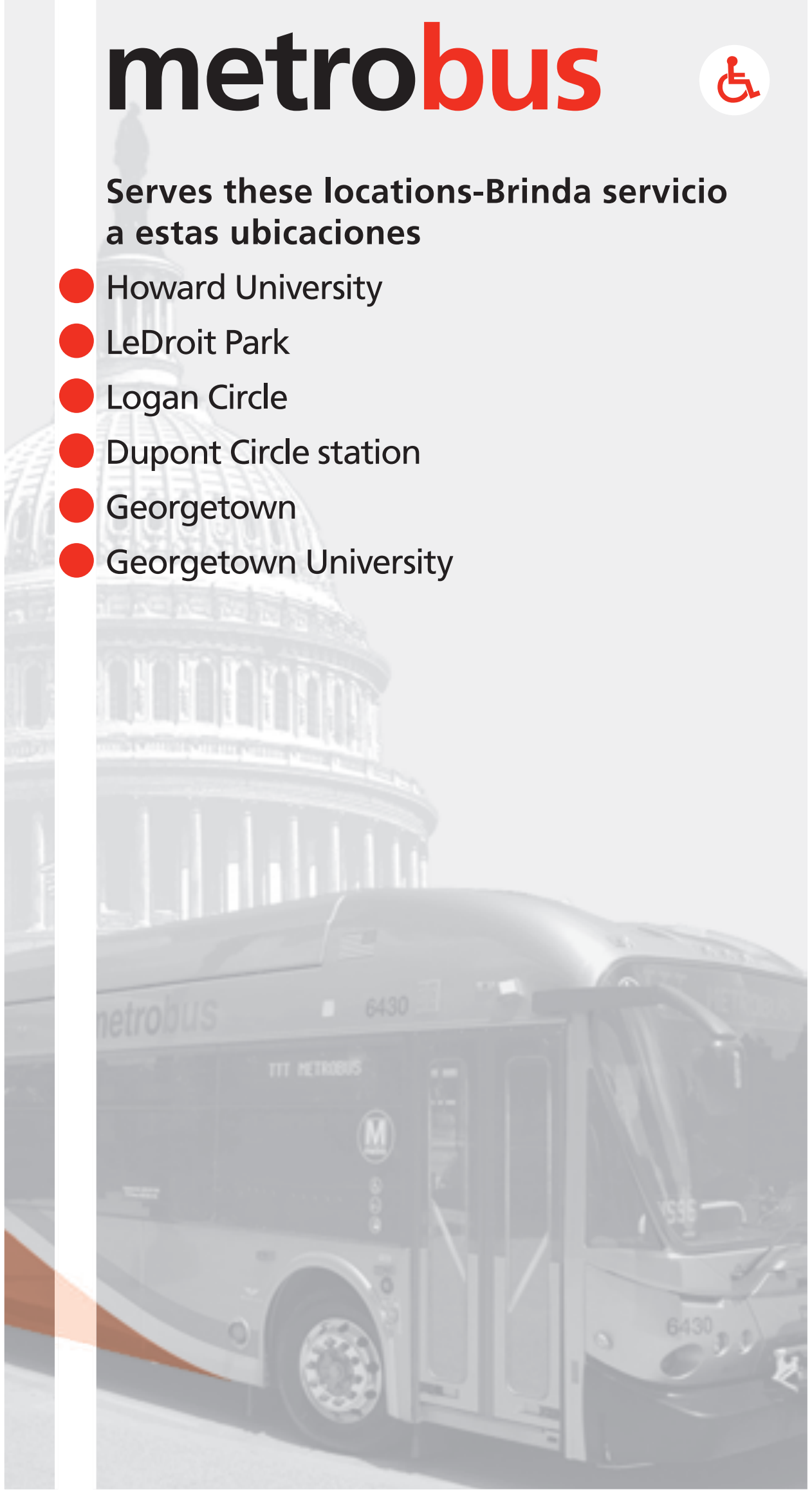

metrobus

Serves these locations-Brinda servicio a estas ubicaciones

- Howard University
- LeDroit Park
- Logan Circle
- Dupont Circle station
- Georgetown
- Georgetown University

www.wmata.com
Information Anytime 202-637-7000 TTY 202-962-2033

Washington
Metropolitan Area
Transit Authority

A District of Columbia,
Maryland and Virginia
Transit Partnership

G2

P Street-LeDroit Park Line

Effective Sunday, June 25, 2023

A partir del domingo, 25 de junio de 2023

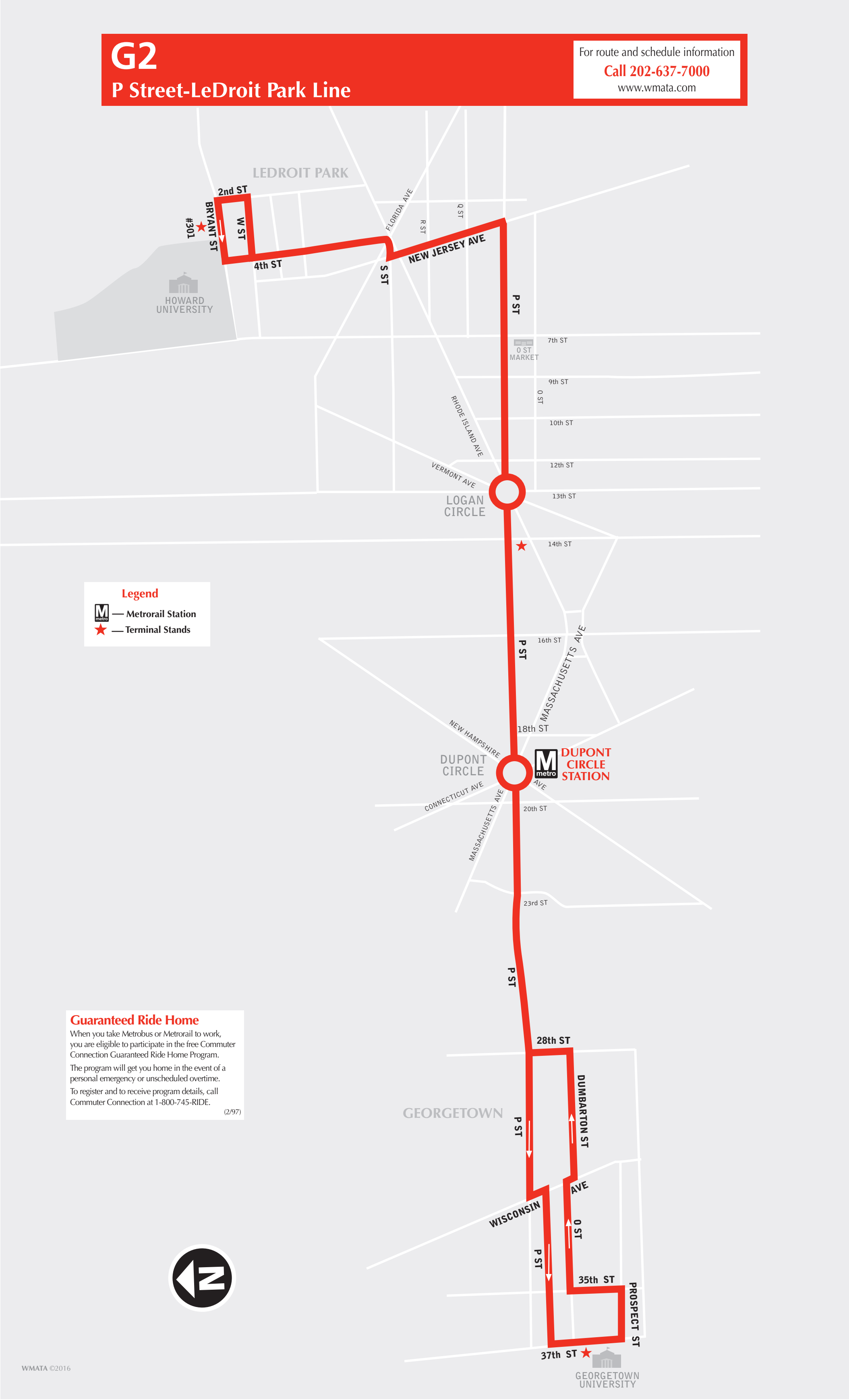

G2
P Street-LeDroit Park Line

For route and schedule information
Call 202-637-7000
www.wmata.com

Legend
M — Metrorail Station
★ — Terminal Stands

Guaranteed Ride Home

When you take Metrobus or Metrorail to work, you are eligible to participate in the free Commuter Connection Guaranteed Ride Home Program.

The program will get you home in the event of a personal emergency or unscheduled overtime.

To register and to receive program details, call Commuter Connection at 1-800-745-RIDE.

(2/97)

LEDROIT PARK
2nd ST
BRYANT ST
#301
W ST
4th ST
HOWARD UNIVERSITY
FLORIDA AVE
R ST
Q ST
S ST
NEW JERSEY AVE
P ST
7th ST
O ST MARKET
9th ST
O ST
10th ST
RHODE ISLAND AVE
12th ST
VERMONT AVE
LOGAN CIRCLE
13th ST
14th ST
16th ST
P ST
MASSACHUSETTS AVE
18th ST
NEW HAMPSHIRE
DUPONT CIRCLE
DUPONT CIRCLE STATION
metro
AVE
CONNECTICUT AVE
MASSACHUSETTS AVE
20th ST
23rd ST
P ST
28th ST
GEORGETOWN
P ST
DUMBARTON ST
AVE
WISCONSIN
O ST
P ST
35th ST
PROSPECT ST
37th ST
GEORGETOWN UNIVERSITY
N

WMATA ©2016

G2

P Street-LeDroit Park Line

Effective Sunday, June 25, 2023

A partir del domingo, 25 de junio de 2023

Westbound To Georgetown University

Monday thru Friday — De Lunes a viernes

Route Number	#301 Bryant St. NW (Howard University)	New Jersey Ave & Rhode Island Ave NW	P St. & New Jersey Ave. NW	P & 14th Sts. NW	P & 20th Sts. NW (Dupont Circle) M	37th & O Sts. NW (GEORGETOWN UNIVERSITY)
AM Service — Servicio matutino						
G2	5:45	5:49	5:54	6:01	6:07	6:16
G2	6:15	6:19	6:24	6:31	6:37	6:46
G2	6:45	6:53	6:56	7:05	7:12	7:22
G2	7:05	7:13	7:16	7:25	7:32	7:42
G2	7:25	7:32	7:34	7:45	7:53	8:05
G2	7:45	7:52	7:54	8:05	8:13	8:25
G2	8:05	8:12	8:14	8:25	8:33	8:45
G2	8:25	8:32	8:34	8:45	8:53	9:05
G2	8:45	8:52	8:54	9:05	9:13	9:25
G2	9:15	9:21	9:23	9:32	9:40	9:51
G2	9:45	9:51	9:53	10:02	10:10	10:21
G2	10:15	10:21	10:23	10:32	10:40	10:51
G2	10:45	10:51	10:53	11:02	11:10	11:21
G2	11:15	11:21	11:23	11:32	11:40	11:51
G2	11:45	11:51	11:53	12:01	12:09	12:20
PM Service — Servicio vespertino						
G2	12:15	12:21	12:23	12:31	12:39	12:50
G2	12:45	12:51	12:53	1:01	1:09	1:20
G2	1:15	1:21	1:23	1:31	1:39	1:50
G2	1:45	1:51	1:53	2:01	2:09	2:20
G2	2:15	2:21	2:23	2:31	2:39	2:50
G2	2:45	2:51	2:53	3:01	3:09	3:20
G2	3:15	3:21	3:23	3:31	3:39	3:50
G2	3:45	3:51	3:53	4:01	4:09	4:20
G2	4:15	4:21	4:23	4:31	4:39	4:50
G2	4:35	4:42	4:45	4:54	5:02	5:13
G2	4:55	5:02	5:05	5:14	5:22	5:33
G2	5:15	5:22	5:25	5:34	5:42	5:53
G2	5:45	5:52	5:55	6:04	6:12	6:23
G2	6:15	6:22	6:25	6:34	6:42	6:53
G2	6:45	6:51	6:54	7:02	7:09	7:18
G2	7:15	7:21	7:24	7:32	7:39	7:48
G2	7:45	7:51	7:54	8:02	8:09	8:18
G2	8:15	8:20	8:22	8:29	8:34	8:43
G2	8:45	8:50	8:52	8:59	9:04	9:13
G2	9:20	9:25	9:27	9:34	9:39	9:48
G2	10:00	10:05	10:07	10:14	10:19	10:28
G2	10:40	10:45	10:47	10:54	10:59	11:08
G2	11:20	11:25	11:27	11:34	11:39	11:48
G2	12:00	12:05	12:07	12:14	12:19	12:28

On five Federal holidays, Juneteenth, Columbus Day, Veterans' Day, Martin Luther King, Jr. Day, and Presidents' Day, the Saturday schedule will be in effect.

Metrobus proveerá servicio con horario de sábado durante los cinco días festivos de Juneteenth, Columbus Day, Veterans Day, Martin Luther King Jr. Day, y Presidents' Day.

Eastbound To Howard University

Monday thru Friday — De Lunes a viernes

Route Number	37th & O Sts. NW (Georgetown University)	P & 20th Sts. NW (Dupont Circle) M	P & 14TH STS. NW	P St. & New Jersey Ave. NW	New Jersey Ave. & Rhode Island Ave. NW	#301 Bryant St. NW (HOWARD UNIVERSITY)
AM Service — Servicio matutino						
G2	6:30	6:40	6:47	6:57	6:59	7:03
G2	7:00	7:10	7:17	7:27	7:29	7:33
G2	7:30	7:43	7:50	7:58	8:00	8:05
G2	8:00	8:13	8:20	8:28	8:30	8:35
G2	8:30	8:43	8:50	8:58	9:00	9:05
G2	9:00	9:13	9:20	9:28	9:30	9:35
G2	9:30	9:43	9:50	9:58	10:00	10:05
G2	10:00	10:13	10:20	10:28	10:30	10:35
G2	10:30	10:43	10:50	10:58	11:00	11:05
G2	11:00	11:13	11:20	11:28	11:30	11:35
G2	11:30	11:43	11:50	11:58	12:00	12:05
PM Service — Servicio vespertino						
G2	12:00	12:13	12:20	12:28	12:30	12:35
G2	12:30	12:43	12:50	12:58	1:00	1:05
G2	1:00	1:13	1:20	1:28	1:30	1:35
G2	1:30	1:43	1:50	1:58	2:00	2:05
G2	2:00	2:13	2:20	2:28	2:30	2:35
G2	2:30	2:45	2:52	3:01	3:03	3:09
G2	3:00	3:15	3:22	3:31	3:33	3:39
G2	3:20	3:36	3:45	3:53	3:56	4:02
G2	3:40	3:56	4:05	4:13	4:16	4:22
G2	4:00	4:16	4:25	4:33	4:36	4:42
G2	4:20	4:36	4:45	4:53	4:56	5:02
G2	4:40	4:56	5:05	5:13	5:16	5:22
G2	5:00	5:16	5:25	5:33	5:36	5:42
G2	5:20	5:36	5:45	5:53	5:56	6:02
G2	5:40	5:56	6:05	6:13	6:16	6:22
G2	6:00	6:16	6:25	6:33	6:36	6:42
G2	6:30	6:46	6:55	7:03	7:06	7:12
G2	7:00	7:13	7:19	7:27	7:29	7:36
G2	7:30	7:43	7:49	7:57	7:59	8:06
G2	8:00	8:13	8:19	8:27	8:29	8:36
G2	8:30	8:43	8:49	8:57	8:59	9:06
G2	9:00	9:13	9:19	9:27	9:29	9:36
G2	9:30	9:43	9:49	9:57	9:59	10:06
G2	10:00	10:13	10:19	10:27	10:29	10:36
G2	10:40	10:51	10:56	11:03	11:05	11:10
G2	11:20	11:31	11:36	11:43	11:45	11:50
G2	12:00	12:11	12:16	12:23	12:25	12:30

On five Federal holidays, Juneteenth, Columbus Day, Veterans' Day, Martin Luther King, Jr. Day, and Presidents' Day, the Saturday schedule will be in effect.

Metrobus proveerá servicio con horario de sábado durante los cinco días festivos de Juneteenth, Columbus Day, Veterans Day, Martin Luther King Jr. Day, y Presidents' Day.

G2

P Street-LeDroit Park Line

Effective Sunday, June 25, 2023

A partir del domingo, 25 de junio de 2023

Westbound To Georgetown University

Saturday — Sábados

Route Number	#301 Bryant St. NW (Howard University)	New Jersey Ave & Rhode Island Ave NW	P St. & New Jersey Ave. NW	P & 14th Sts. NW	P & 20th Sts. NW (Dupont Circle) M	37th & O Sts. NW (GEORGETOWN UNIVERSITY)
AM Service — Servicio matutino						
G2	6:15	6:19	6:22	6:28	6:33	6:40
G2	6:45	6:49	6:52	6:58	7:03	7:10
G2	7:15	7:19	7:22	7:28	7:33	7:40
G2	7:45	7:49	7:52	7:58	8:03	8:10
G2	8:15	8:20	8:22	8:30	8:34	8:44
G2	8:45	8:50	8:52	9:00	9:04	9:14
G2	9:15	9:20	9:22	9:30	9:34	9:44
G2	9:45	9:52	9:54	10:02	10:08	10:19
G2	10:15	10:22	10:24	10:32	10:38	10:49
G2	10:45	10:52	10:54	11:02	11:08	11:19
G2	11:15	11:22	11:24	11:32	11:38	11:49
G2	11:45	11:52	11:54	12:02	12:08	12:19
PM Service — Servicio vespertino						
G2	12:15	12:22	12:24	12:32	12:38	12:49
G2	12:45	12:52	12:54	1:02	1:08	1:19
G2	1:15	1:22	1:24	1:32	1:38	1:49
G2	1:45	1:52	1:54	2:02	2:08	2:19
G2	2:15	2:22	2:24	2:32	2:38	2:49
G2	2:45	2:52	2:54	3:02	3:08	3:19
G2	3:15	3:22	3:24	3:32	3:38	3:49
G2	3:45	3:52	3:54	4:02	4:08	4:19
G2	4:15	4:22	4:24	4:32	4:38	4:49
G2	4:45	4:52	4:54	5:02	5:08	5:19
G2	5:15	5:22	5:24	5:32	5:38	5:49
G2	5:45	5:52	5:54	6:02	6:08	6:19
G2	6:15	6:22	6:24	6:32	6:38	6:49
G2	6:45	6:52	6:54	7:02	7:08	7:19
G2	7:15	7:22	7:24	7:32	7:38	7:49
G2	7:45	7:51	7:53	8:01	8:07	8:19
G2	8:15	8:21	8:23	8:31	8:37	8:49
G2	8:45	8:51	8:53	9:01	9:07	9:19
G2	9:20	9:26	9:28	9:36	9:42	9:54
G2	10:00	10:05	10:06	10:14	10:21	10:29
G2	10:40	10:45	10:46	10:54	11:01	11:09
G2	11:20	11:25	11:26	11:34	11:41	11:49
G2	12:00	12:05	12:06	12:14	12:21	12:29

Eastbound To Howard University

Saturday — Sábados

Route Number	37th & O Sts. NW (Georgetown University)	P & 20th Sts. NW (Dupont Circle) M	P & 14th Sts. NW	P St. & New Jersey Ave. NW	New Jersey Ave. & Rhode Island Ave. NW	#301 Bryant St. NW (HOWARD UNIVERSITY)
AM Service — Servicio matutino						
G2	6:30	6:39	6:45	6:52	6:54	6:58
G2	7:00	7:09	7:15	7:22	7:24	7:28
G2	7:30	7:39	7:45	7:52	7:54	7:58
G2	8:00	8:09	8:15	8:22	8:24	8:28
G2	8:30	8:39	8:45	8:52	8:54	8:58
G2	9:00	9:13	9:20	9:26	9:28	9:33
G2	9:30	9:43	9:50	9:56	9:58	10:03
G2	10:00	10:13	10:20	10:26	10:28	10:33
G2	10:30	10:43	10:50	10:56	10:58	11:03
G2	11:00	11:13	11:20	11:26	11:28	11:33
G2	11:30	11:43	11:50	11:56	11:58	12:03
PM Service — Servicio vespertino						
G2	12:00	12:13	12:20	12:26	12:28	12:33
G2	12:30	12:43	12:50	12:56	12:58	1:03
G2	1:00	1:13	1:20	1:26	1:28	1:33
G2	1:30	1:43	1:50	1:56	1:58	2:03
G2	2:00	2:14	2:23	2:31	2:33	2:38
G2	2:30	2:44	2:53	3:01	3:03	3:08
G2	3:00	3:14	3:23	3:31	3:33	3:38
G2	3:30	3:44	3:53	4:01	4:03	4:08
G2	4:00	4:14	4:23	4:31	4:33	4:38
G2	4:30	4:44	4:53	5:01	5:03	5:08
G2	5:00	5:14	5:23	5:31	5:33	5:38
G2	5:30	5:44	5:53	6:01	6:03	6:08
G2	6:00	6:14	6:23	6:31	6:33	6:38
G2	6:30	6:44	6:53	7:01	7:03	7:08
G2	7:00	7:14	7:23	7:31	7:33	7:38
G2	7:30	7:44	7:53	8:01	8:03	8:08
G2	8:00	8:12	8:18	8:26	8:29	8:33
G2	8:30	8:42	8:48	8:56	8:59	9:03
G2	9:00	9:12	9:18	9:26	9:29	9:33
G2	9:30	9:42	9:48	9:56	9:59	10:03
G2	10:00	10:12	10:18	10:26	10:29	10:33
G2	10:40	10:52	10:58	11:06	11:09	11:13
G2	11:20	11:32	11:38	11:46	11:49	11:53
G2	12:00	12:12	12:18	12:26	12:29	12:33

G2

P Street-LeDroit Park Line

Effective Sunday, June 25, 2023

A partir del domingo, 25 de junio de 2023

Westbound To Georgetown University

Sunday — Domingos

Route Number	#301 Bryant St. NW (Howard University)	New Jersey Ave & Rhode Island Ave NW	P St. & New Jersey Ave. NW	P & 14th Sts. NW	P & 20th Sts. NW (Dupont Circle) M	37th & O Sts. NW (GEORGETOWN UNIVERSITY)
AM Service — Servicio matutino						
G2	6:20	6:27	6:28	6:33	6:37	6:46
G2	6:55	7:02	7:03	7:08	7:12	7:21
G2	7:30	7:37	7:38	7:43	7:47	7:56
G2	8:05	8:12	8:13	8:18	8:22	8:31
G2	8:40	8:47	8:48	8:53	8:57	9:06
G2	9:15	9:20	9:22	9:29	9:35	9:45
G2	9:45	9:50	9:52	9:59	10:05	10:15
G2	10:15	10:22	10:24	10:32	10:38	10:48
G2	10:45	10:52	10:54	11:02	11:08	11:18
G2	11:15	11:22	11:24	11:32	11:38	11:48
G2	11:45	11:52	11:54	12:02	12:08	12:18
PM Service — Servicio vespertino						
G2	12:15	12:22	12:24	12:32	12:38	12:48
G2	12:45	12:52	12:54	1:02	1:08	1:18
G2	1:15	1:22	1:24	1:32	1:38	1:48
G2	1:45	1:52	1:54	2:02	2:08	2:18
G2	2:15	2:22	2:24	2:32	2:38	2:48
G2	2:45	2:52	2:54	3:02	3:08	3:18
G2	3:15	3:22	3:24	3:32	3:38	3:48
G2	3:45	3:52	3:54	4:02	4:08	4:18
G2	4:15	4:22	4:24	4:32	4:38	4:48
G2	4:45	4:51	4:53	5:00	5:05	5:13
G2	5:15	5:21	5:23	5:30	5:35	5:43
G2	5:45	5:51	5:53	6:00	6:05	6:13
G2	6:15	6:21	6:23	6:30	6:35	6:43
G2	6:45	6:51	6:53	7:00	7:05	7:13
G2	7:15	7:21	7:23	7:30	7:35	7:43
G2	7:45	7:51	7:53	8:00	8:05	8:13
G2	8:15	8:21	8:23	8:30	8:35	8:43
G2	8:50	8:56	8:58	9:05	9:10	9:18
G2	9:25	9:29	9:31	9:39	9:43	9:52
G2	10:00	10:04	10:06	10:14	10:18	10:27
G2	10:40	10:44	10:46	10:54	10:58	11:07
G2	11:20	11:24	11:26	11:34	11:38	11:47
G2	12:00	12:04	12:06	12:14	12:18	12:27

Eastbound To Howard University

Sunday — Domingos

Route Number	37th & O Sts. NW (Georgetown University)	P & 20th Sts. NW (Dupont Circle) M	P & 14th Sts. NW	P St. & New Jersey Ave. NW	New Jersey Ave. & Rhode Island Ave. NW	#301 Bryant St. NW (HOWARD UNIVERSITY)
AM Service — Servicio matutino						
G2	6:45	6:55	6:58	7:05	7:07	7:14
G2	7:20	7:31	7:35	7:42	7:44	7:47
G2	7:55	8:06	8:10	8:17	8:19	8:22
G2	8:30	8:41	8:45	8:52	8:54	8:57
G2	9:00	9:11	9:15	9:22	9:24	9:27
G2	9:30	9:42	9:49	9:56	9:58	10:03
G2	10:00	10:12	10:19	10:26	10:28	10:33
G2	10:30	10:42	10:49	10:56	10:58	11:03
G2	11:00	11:12	11:19	11:26	11:28	11:33
G2	11:30	11:42	11:49	11:56	11:58	12:03
PM Service — Servicio vespertino						
G2	12:00	12:12	12:19	12:26	12:28	12:33
G2	12:30	12:42	12:49	12:56	12:58	1:03
G2	1:00	1:12	1:19	1:26	1:28	1:33
G2	1:30	1:42	1:49	1:56	1:58	2:03
G2	2:00	2:12	2:19	2:26	2:28	2:33
G2	2:30	2:42	2:49	2:56	2:58	3:03
G2	3:00	3:12	3:19	3:26	3:28	3:33
G2	3:30	3:42	3:49	3:56	3:58	4:03
G2	4:00	4:12	4:19	4:26	4:28	4:33
G2	4:30	4:42	4:49	4:56	4:58	5:03
G2	5:00	5:12	5:19	5:26	5:28	5:33
G2	5:30	5:42	5:49	5:56	5:58	6:03
G2	6:00	6:12	6:19	6:26	6:28	6:33
G2	6:30	6:42	6:49	6:56	6:58	7:03
G2	7:00	7:11	7:17	7:26	7:28	7:32
G2	7:30	7:41	7:47	7:56	7:58	8:02
G2	8:00	8:11	8:17	8:26	8:28	8:32
G2	8:30	8:41	8:47	8:56	8:58	9:02
G2	9:00	9:11	9:17	9:26	9:28	9:32
G2	9:30	9:41	9:46	9:53	9:55	9:59
G2	10:00	10:11	10:16	10:23	10:25	10:29
G2	10:40	10:51	10:56	11:03	11:05	11:09
G2	11:20	11:31	11:36	11:43	11:45	11:49
G2	12:00	12:11	12:16	12:23	12:25	12:29

How to use this timetable

- Use the map to find the stops closest to where you will get on and off the bus.
- Select the schedule (Weekday, Saturday, Sunday) for when you will travel. Along the top of the schedule, find the stop at or nearest the point where you will get on the bus. Follow that column down to the time you want to leave.
- Use the same method to find the times the bus is scheduled to arrive at the stop where you will get off the bus.
- If the bus stop is not listed, use the time shown for the bus stop before it as the time to wait at the stop.
- The end-of-the-line or last stop is listed in ALL CAPS on the schedule.

Cómo Usar este Horario

- Use este mapa para localizar las paradas más cercanas a donde se subirá y bajará del autobús.
- Seleccione el horario (Entre semana, sábado, domingo) de cuando viajará. A lo largo de la parte superior del horario, localice la parada o el punto más cercano a la parada en la que se subirá al autobús. Siga esa columna hacia abajo hasta la hora en la que desee salir.
- Utilice el mismo método para localizar las horas en que el autobús está programado para llegar a la parada en donde desea bajarse del autobús.
- Si la parada del autobús no está listada use la hora que se muestra en la parada anterior como la hora de espera en la parada.
- El final de la ruta o la última parada del autobús aparece en letras MAYÚSCULAS en el horario.

English-Español Effective 5-29-22

G8

Rhode Island Avenue Line

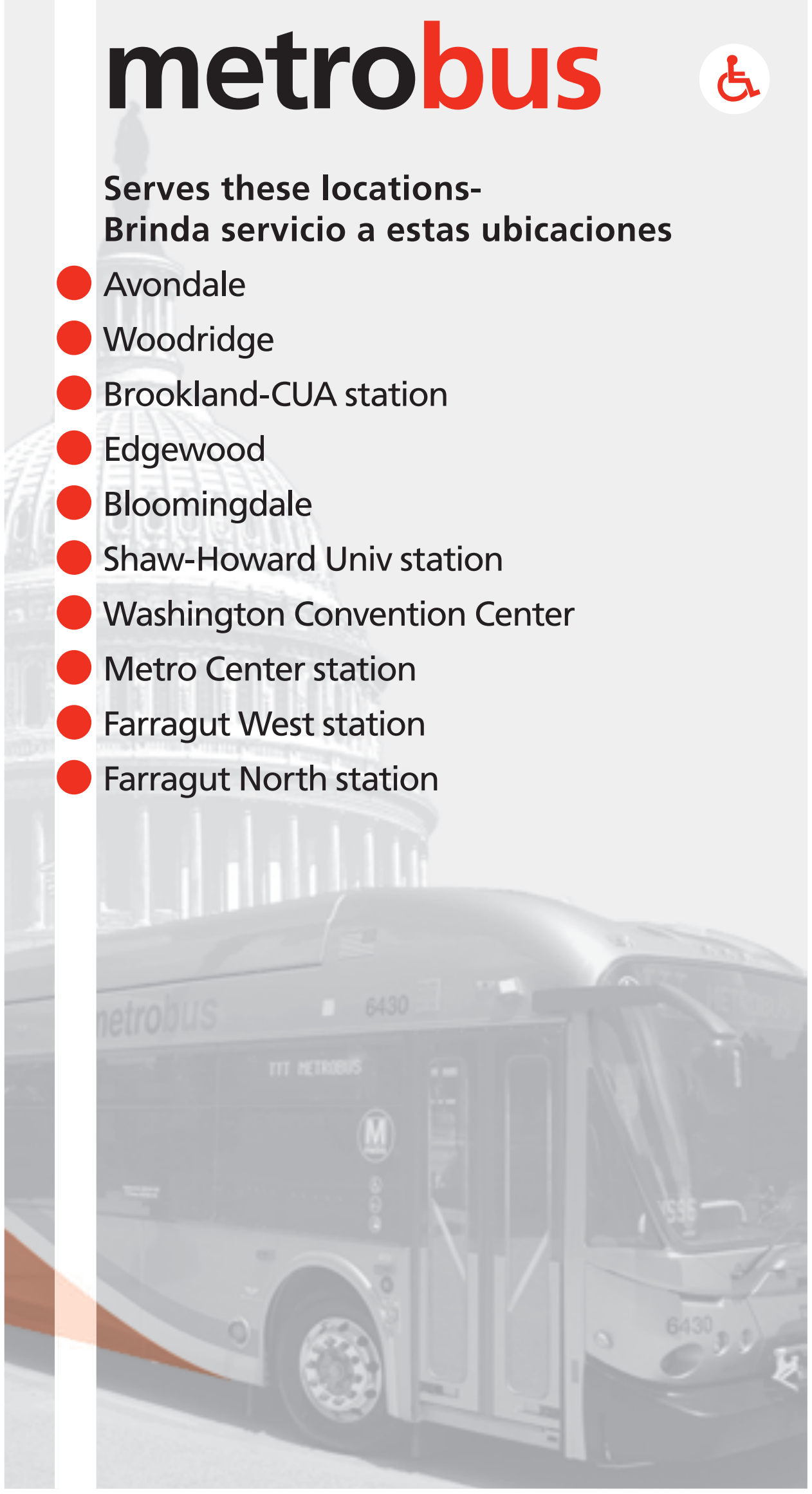

metrobus ♿

Serves these locations-
Brinda servicio a estas ubicaciones

- Avondale
- Woodridge
- Brookland-CUA station
- Edgewood
- Bloomingdale
- Shaw-Howard Univ station
- Washington Convention Center
- Metro Center station
- Farragut West station
- Farragut North station

www.wmata.com
Information Anytime 202-637-7000 TTY 202-962-2033

Washington
Metropolitan Area
Transit Authority

A District of Columbia,
Maryland and Virginia
Transit Partnership

G8
Rhode Island Avenue
Line

Effective Sunday, May 29, 2022
A partir del domingo, 29 de mayo de 2022

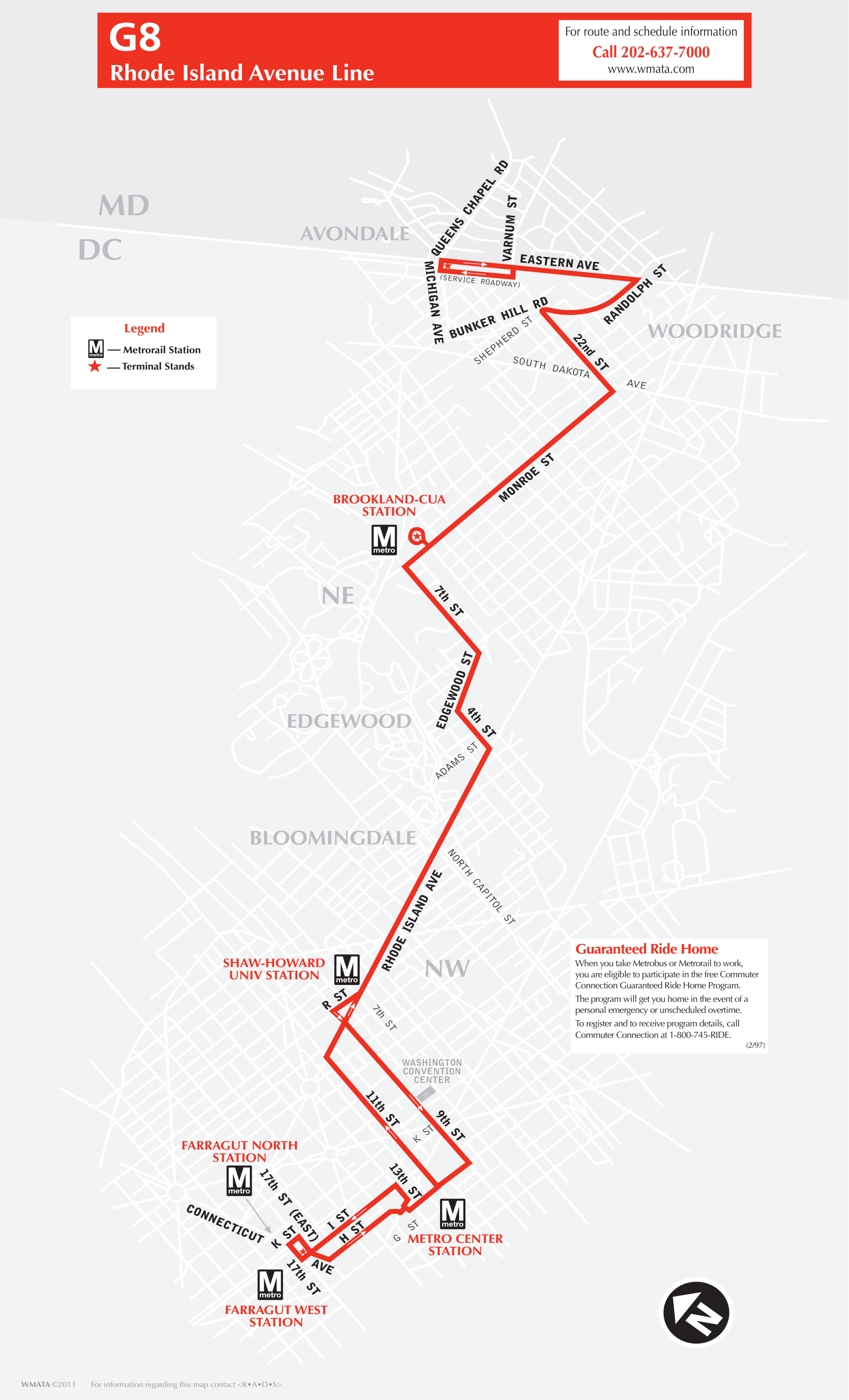

G8
Rhode Island Avenue Line

For route and schedule information
Call 202-637-7000
www.wmata.com

Legend
M — Metrorail Station
★ — Terminal Stands

Guaranteed Ride Home

When you take Metrobus or Metrorail to work, you are eligible to participate in the free Commuter Connection Guaranteed Ride Home Program.

The program will get you home in the event of a personal emergency or unscheduled overtime.

To register and to receive program details, call Commuter Connection at 1-800-745-RIDE.

(2/97)

MD
DC
AVONDALE
QUEENS CHAPEL RD
VARNUM ST
EASTERN AVE
(SERVICE ROADWAY)
MICHIGAN AVE
RANDOLPH ST
BUNKER HILL RD
SHEPHERD ST
WOODRIDGE
22nd ST
SOUTH DAKOTA AVE
MONROE ST
BROOKLAND-CUA STATION
NE
7th ST
EDGEWOOD ST
EDGEWOOD
4th ST
ADAMS ST
BLOOMINGDALE
NORTH CAPITOL ST
RHODE ISLAND AVE
NW
SHAW-HOWARD UNIV STATION
R ST
7th ST
WASHINGTON CONVENTION CENTER
11th ST
9th ST
K ST
FARRAGUT NORTH STATION
17th ST (EAST)
13th ST
I ST
H ST
G ST
METRO CENTER STATION
CONNECTICUT AVE
K ST
17th ST
FARRAGUT WEST STATION

WMATA ©2013 For information regarding this map contact <R•A•D•S>.

G8

Rhode Island Avenue Line

Effective Sunday, May 29, 2022

A partir del domingo, 29 de mayo de 2022

► Westbound To Farragut N & W

Monday thru Friday — De Lunes a viernes

Route Number	Eastern & Michigan Aves. NE (Avondale)	22nd & Monroe Sts. NE (Woodridge)	Brookland-CUA M	4th St. & Rhode Island Ave. NE	R & 7th Sts. NW (Shaw-Howard Univ) M	9th & H Sts. NW	17th (E) & I Sts. NW (FARRAGUT N & W) M
AM Service — Servicio matutino							
G8	4:40	4:47	4:52	5:00	5:07	5:13	5:23
G8	5:10	5:17	5:22	5:30	5:37	5:43	5:53
G8	5:30	5:37	5:42	5:50	5:57	6:03	6:13
G8	5:45	5:52	5:58	6:06	6:14	6:20	6:33
G8	6:05	6:12	6:18	6:26	6:34	6:40	6:53
G8	6:20	6:27	6:33	6:41	6:49	6:55	7:08
G8	6:35	6:42	6:48	6:56	7:04	7:10	7:23
G8	-	-	7:01	7:11	7:20	7:26	7:39
G8	6:53	7:01	7:09	7:19	7:28	7:34	7:47
G8	-	-	7:16	7:26	7:35	7:41	7:54
G8	7:07	7:15	7:23	7:33	7:42	7:48	8:01
G8	-	-	7:29	7:39	7:48	7:54	8:07
G8	7:19	7:27	7:35	7:45	7:54	8:00	8:13
G8	7:25	7:33	7:41	7:51	8:00	8:06	8:19
G8	7:31	7:39	7:47	7:57	8:06	8:12	8:25
G8	-	-	7:53	8:03	8:12	8:18	8:31
G8	7:41	7:50	7:58	8:07	8:18	8:25	8:39
G8	7:47	7:56	8:04	8:13	8:24	8:31	8:45
G8	-	-	8:10	8:19	8:30	8:37	8:51
G8	-	-	8:16	8:25	8:36	8:43	8:57
G8	8:06	8:15	8:23	8:32	8:43	8:50	9:04
G8	-	-	8:32	8:41	8:52	8:59	9:13
G8	8:25	8:34	8:42	8:51	9:02	9:09	9:23
G8	8:40	8:49	8:57	9:06	9:17	9:24	9:38
G8	8:55	9:04	9:12	9:21	9:32	9:39	9:53
G8	9:10	9:19	9:27	9:36	9:47	9:54	10:08
G8	9:32	9:39	9:46	9:55	10:04	10:11	10:24
G8	10:02	10:09	10:16	10:25	10:34	10:41	10:54
G8	10:32	10:39	10:46	10:55	11:04	11:11	11:24
G8	11:02	11:09	11:16	11:25	11:34	11:41	11:54
G8	11:32	11:39	11:46	11:55	12:04	12:11	12:24

G8

Rhode Island Avenue Line

Effective Sunday, May 29, 2022
A partir del domingo, 29 de mayo de 2022

Westbound To Farragut N & W

Monday thru Friday — De Lunes a viernes

Route Number	Eastern & Michigan Aves. NE (Avondale)	22nd & Monroe Sts. NE (Woodridge)	Brookland-CUA Ⓜ	4th St. & Rhode Island Ave. NE	R & 7th Sts. NW (Shaw-Howard Univ) Ⓜ	9th & H Sts. NW	17th (E) & I Sts. NW (FARRAGUT N & W) Ⓜ
PM Service — Servicio vespertino							
G8	12:02	12:09	12:16	12:25	12:34	12:41	12:54
G8	12:32	12:39	12:46	12:55	1:04	1:11	1:24
G8	1:02	1:09	1:16	1:25	1:34	1:41	1:54
G8	1:32	1:39	1:46	1:55	2:04	2:11	2:24
G8	2:02	2:09	2:16	2:25	2:34	2:41	2:54
G8	2:32	2:39	2:46	2:55	3:04	3:11	3:24
G8	3:02	3:09	3:16	3:25	3:34	3:41	3:54
G8	3:32	3:39	3:46	3:55	4:03	4:10	4:25
G8	3:52	3:59	4:06	4:15	4:23	4:30	4:45
G8	4:04	4:11	4:18	4:27	4:35	4:42	4:57
G8	4:16	4:23	4:30	4:39	4:47	4:54	5:09
G8	4:28	4:35	4:42	4:51	4:59	5:06	5:21
G8	4:40	4:47	4:54	5:03	5:11	5:18	5:33
G8	4:54	5:01	5:08	5:17	5:25	5:32	5:47
G8	5:08	5:15	5:22	5:31	5:39	5:46	6:01
G8	5:22	5:29	5:36	5:45	5:53	6:00	6:15
G8	5:36	5:43	5:50	5:59	6:07	6:14	6:29
G8	5:50	5:57	6:04	6:13	6:21	6:28	6:43
G8	6:10	6:17	6:24	6:33	6:41	6:48	7:03
G8	6:30	6:37	6:44	6:53	7:01	7:08	7:23
G8	7:00	7:06	7:12	7:20	7:28	7:34	7:46
G8	7:30	7:36	7:42	7:50	7:58	8:04	8:16
G8	8:00	8:06	8:12	8:20	8:28	8:34	8:46
G8	8:30	8:36	8:42	8:50	8:58	9:04	9:16
G8	9:00	9:06	9:12	9:20	9:28	9:34	9:46
G8	9:30	9:36	9:42	9:50	9:58	10:04	10:16
G8	10:00	10:06	10:12	10:20	10:28	10:34	10:46
G8	10:30	10:36	10:41	10:48	10:55	10:59	11:11
G8	11:00	11:06	11:11	11:18	11:25	11:29	11:41
G8	11:30	11:36	11:41	11:48	11:55	11:59	12:11
After Midnight Service — Servicio después de la medianoche							
G8	12:10	12:16	12:21	12:28	12:35	12:39	12:51
G8	-	-	12:51	12:58	1:05	1:09	1:21
G8	-	-	1:21	1:28	1:35	1:39	1:51
G8	-	-	1:51	1:58	2:05	2:09	2:21

G8

Rhode Island Avenue Line

Effective Sunday, May 29, 2022

A partir del domingo, 29 de mayo de 2022

Eastbound To Avondale

Monday thru Friday — De Lunes a viernes

Route Number	17th (E) & I Sts. NW (Farragut N & W) M	11th & K Sts. NW	Rhode Island Ave. & 7th St. NW (Shaw-Howard Univ) M	Rhode Island Ave. & 3rd St. NE	BROOK-LAND-CUA M	22nd St. & South Dakota Ave. NE (Wood-ridge)	Eastern & Michigan Aves. NE (AVON-DALE)
AM Service — Servicio matutino							
G8	5:34	5:40	5:47	5:55	6:04	6:11	6:19
G8	6:04	6:10	6:17	6:25	6:34	6:41	6:49
G8	6:24	6:30	6:37	6:45	6:54	7:01	7:09
G8	6:44	6:50	6:57	7:05	7:14	7:21	7:29
G8	7:04	7:10	7:17	7:25	7:34	7:41	7:49
G8	7:19	7:26	7:33	7:42	7:54	8:02	8:10
G8	7:34	7:41	7:48	7:57	8:09	8:17	8:25
G8	7:49	7:56	8:03	8:12	8:24	8:32	8:40
G8	8:04	8:11	8:18	8:27	8:39	8:47	8:55
G8	8:24	8:31	8:38	8:47	8:59	9:07	9:15
G8	8:44	8:51	8:58	9:07	9:19	9:27	9:35
G8	9:04	9:11	9:18	9:27	9:39	9:47	9:55
G8	9:34	9:41	9:48	9:57	10:09	10:17	10:25
G8	10:04	10:11	10:18	10:27	10:39	10:47	10:55
G8	10:34	10:43	10:50	11:00	11:11	11:19	11:28
G8	11:04	11:13	11:20	11:30	11:41	11:49	11:58
G8	11:34	11:43	11:50	12:00	12:11	12:19	12:28

G8
Rhode Island Avenue Line

Effective Sunday, May 29, 2022

A partir del domingo, 29 de mayo de 2022

Eastbound To Avondale

Monday thru Friday — De Lunes a viernes

Route Number	17th (E) & I Sts. NW (Farragut N & W) M	11th & K Sts. NW	Rhode Island Ave. & 7th St. NW (Shaw-Howard Univ) M	Rhode Island Ave. & 3rd St. NE	BROOKLAND-CUA M	22nd St. & South Dakota Ave. NE (Woodridge)	Eastern & Michigan Aves. NE (AVONDALE)
PM Service — Servicio vespertino							
G8	12:04	12:13	12:20	12:30	12:41	12:49	12:58
G8	12:34	12:43	12:50	1:00	1:11	1:19	1:28
G8	1:04	1:13	1:20	1:30	1:41	1:49	1:58
G8	1:34	1:43	1:50	2:00	2:11	2:19	2:28
G8	2:04	2:13	2:20	2:30	2:41	2:49	2:58
G8	2:24	2:33	2:40	2:50	3:01	3:09	3:18
G8	2:44	2:55	3:02	3:13	3:26	3:35	3:44
G8	3:04	3:15	3:22	3:33	3:46	3:55	4:04
G8	3:19	3:30	3:37	3:48	4:01	4:10	4:19
G8	3:34	3:45	3:52	4:03	4:16	4:25	4:34
G8	3:49	4:00	4:07	4:18	4:31	4:40	4:49
G8	4:04	4:15	4:23	4:34	4:48	4:56	5:06
G8	4:16	4:27	4:35	4:46	5:00	5:08	5:18
G8	4:16	4:27	4:35	4:46	5:00	5:08	5:18
G8	4:28	4:39	4:47	4:58	5:12	5:20	5:30
G8	4:28	4:39	4:47	4:58	5:12	5:20	5:30
G8	4:40	4:51	4:59	5:10	5:24	5:32	5:42
G8	-	-	-	-	5:30	5:38	5:48
G8	4:52	5:03	5:11	5:22	5:36	5:44	5:54
G8	-	-	-	-	5:42	5:50	6:00
G8	5:04	5:15	5:23	5:34	5:48	5:56	6:06
G8	5:16	5:27	5:35	5:46	6:00	6:08	6:18
G8	-	-	-	-	6:06	6:14	6:24
G8	5:28	5:39	5:47	5:58	6:12	6:20	6:30
G8	-	-	-	-	6:18	6:26	6:36
G8	5:40	5:51	5:59	6:10	6:24	6:32	6:42
G8	5:52	6:03	6:11	6:22	6:36	6:44	6:54
G8	-	-	-	-	6:42	6:50	7:00
G8	6:04	6:15	6:23	6:34	6:48	6:56	7:06
G8	6:19	6:28	6:35	6:44	6:55	7:03	7:14
G8	-	-	-	-	7:02	7:10	7:21
G8	6:34	6:43	6:50	6:59	7:10	7:18	7:29
G8	6:54	7:03	7:10	7:19	7:30	7:38	7:49
G8	7:14	7:23	7:30	7:39	7:50	7:58	8:09
G8	7:34	7:43	7:50	7:59	8:10	8:18	8:29
G8	8:04	8:13	8:20	8:29	8:40	8:48	8:59
G8	8:34	8:42	8:48	8:57	9:08	9:16	9:25
G8	9:04	9:12	9:18	9:27	9:38	9:46	9:55
G8	9:34	9:42	9:48	9:57	10:08	10:16	10:25
G8	10:04	10:12	10:18	10:27	10:38	10:46	10:55
G8	10:34	10:42	10:48	10:57	11:08	11:16	11:25
G8	11:04	11:11	11:17	11:25	11:34	11:40	11:48
G8	11:34	11:41	11:47	11:55	12:04	12:10	12:18
After Midnight Service — Servicio después de la medianoche							
G8	12:04	12:11	12:17	12:25	12:34	12:40	12:48
G8	12:34	12:41	12:47	12:55	1:04	1:10	1:18
G8	1:04	1:11	1:17	1:25	1:34	1:40	1:48
G8/	1:30	1:37	1:43	1:50	1:53	-	-
G8/	2:00	2:07	2:13	2:20	2:23	-	-

G8

Rhode Island Avenue Line

Effective Sunday, May 29, 2022

A partir del domingo, 29 de mayo de 2022

Westbound To Farragut N & W

Saturday — Sábados

Route Number	Eastern & Michigan Aves. NE (Avondale)	22nd & Monroe Sts. NE (Woodridge)	Brookland-CUA M	4th St. & Rhode Island Ave. NE	R & 7th Sts. NW (Shaw-Howard Univ) M	9th & H Sts. NW	17th (E) & I Sts. NW (FARRAGUT N & W) M
AM Service — Servicio matutino							
G8	5:15	5:21	5:26	5:32	5:39	5:44	5:51
G8	6:00	6:06	6:11	6:17	6:24	6:29	6:36
G8	6:30	6:36	6:41	6:47	6:54	6:59	7:06
G8	7:00	7:06	7:11	7:17	7:24	7:29	7:36
G8	7:30	7:36	7:41	7:47	7:54	7:59	8:06
G8	8:00	8:07	8:13	8:21	8:29	8:34	8:43
G8	8:30	8:37	8:43	8:51	8:59	9:04	9:13
G8	9:00	9:07	9:13	9:21	9:29	9:34	9:43
G8	9:30	9:37	9:43	9:51	9:59	10:04	10:13
G8	10:00	10:07	10:13	10:21	10:29	10:34	10:43
G8	10:30	10:37	10:43	10:51	10:59	11:04	11:13
G8	11:00	11:07	11:13	11:21	11:29	11:34	11:43
G8	11:30	11:37	11:43	11:51	11:59	12:04	12:13
PM Service — Servicio vespertino							
G8	12:00	12:07	12:13	12:21	12:29	12:34	12:43
G8	12:30	12:37	12:43	12:51	12:59	1:04	1:13
G8	1:00	1:07	1:13	1:21	1:29	1:34	1:43
G8	1:30	1:37	1:43	1:51	1:59	2:04	2:13
G8	2:00	2:07	2:13	2:21	2:30	2:35	2:43
G8	2:30	2:37	2:43	2:51	3:00	3:05	3:13
G8	3:00	3:07	3:13	3:21	3:30	3:35	3:43
G8	3:30	3:37	3:43	3:51	4:00	4:05	4:13
G8	4:00	4:07	4:13	4:21	4:30	4:35	4:43
G8	4:30	4:37	4:43	4:51	5:00	5:05	5:13
G8	5:00	5:07	5:13	5:21	5:30	5:35	5:43
G8	5:30	5:37	5:43	5:51	6:00	6:05	6:13
G8	6:00	6:07	6:13	6:21	6:30	6:35	6:43
G8	6:30	6:37	6:42	6:48	6:56	7:01	7:08
G8	7:00	7:07	7:12	7:18	7:26	7:31	7:38
G8	7:30	7:37	7:42	7:48	7:56	8:01	8:08
G8	8:00	8:07	8:12	8:18	8:26	8:31	8:38
G8	8:30	8:37	8:42	8:48	8:56	9:01	9:08
G8	9:00	9:07	9:12	9:18	9:26	9:31	9:38
G8	9:30	9:37	9:42	9:48	9:56	10:01	10:08
G8	10:00	10:07	10:12	10:18	10:26	10:31	10:38
G8	10:30	10:37	10:42	10:48	10:56	11:01	11:08
G8	11:00	11:07	11:12	11:18	11:26	11:31	11:38
G8	11:30	11:37	11:42	11:48	11:55	11:59	12:06
After Midnight Service — Servicio después de la medianoche							
G8	12:20	12:27	12:32	12:38	12:45	12:49	12:56
G8	-	-	12:57	1:03	1:10	1:14	1:21
G8	-	-	1:27	1:33	1:40	1:44	1:51
G8	-	-	1:57	2:03	2:10	2:14	2:21

On five Federal holidays, Juneteenth, Columbus Day, Veterans' Day, Martin Luther King, Jr. Day, and Presidents' Day, the Saturday schedule will be in effect.

Metrobus proveerá servicio con horario de sábado durante los cinco días festivos de Juneteenth, Columbus Day, Veterans Day, Martin Luther King Jr. Day, y Presidents' Day.

G8

Rhode Island Avenue Line

Effective Sunday, May 29, 2022

A partir del domingo, 29 de mayo de 2022

Eastbound To Avondale

Saturday — Sábados

Route Number	17th (E) & I Sts. NW (Farragut N & W) M	11th & K Sts. NW	Rhode Island Ave. & 7th St. NW (Shaw-Howard Univ) M	Rhode Island Ave. & 3rd St. NE	BROOK-LAND-CUA M	22nd St. & South Dakota Ave. NE (Wood-ridge)	Eastern & Michigan Aves. NE (AVON-DALE)
AM Service — Servicio matutino							
G8	6:04	6:09	6:13	6:19	6:27	6:32	6:40
G8	6:49	6:54	6:58	7:04	7:12	7:17	7:25
G8	7:34	7:40	7:45	7:52	8:02	8:08	8:16
G8	8:04	8:10	8:15	8:22	8:32	8:38	8:46
G8	8:34	8:40	8:45	8:52	9:02	9:08	9:16
G8	9:04	9:10	9:15	9:22	9:32	9:38	9:46
G8	9:34	9:42	9:48	9:55	10:05	10:12	10:20
G8	10:04	10:12	10:18	10:25	10:35	10:42	10:50
G8	10:34	10:42	10:48	10:55	11:05	11:12	11:20
G8	11:04	11:12	11:18	11:25	11:35	11:42	11:50
G8	11:34	11:42	11:48	11:55	12:05	12:12	12:20
PM Service — Servicio vespertino							
G8	12:04	12:12	12:18	12:25	12:35	12:42	12:50
G8	12:34	12:42	12:48	12:55	1:05	1:12	1:20
G8	1:04	1:12	1:18	1:25	1:35	1:42	1:50
G8	1:34	1:42	1:48	1:55	2:05	2:12	2:20
G8	2:04	2:12	2:18	2:25	2:35	2:42	2:50
G8	2:34	2:42	2:48	2:55	3:05	3:12	3:20
G8	3:04	3:12	3:18	3:25	3:35	3:42	3:50
G8	3:34	3:42	3:48	3:55	4:05	4:12	4:20
G8	4:04	4:12	4:18	4:25	4:35	4:42	4:50
G8	4:34	4:41	4:47	4:54	5:04	5:10	5:18
G8	5:04	5:11	5:17	5:24	5:34	5:40	5:48
G8	5:34	5:41	5:47	5:54	6:04	6:10	6:18
G8	6:04	6:11	6:17	6:24	6:34	6:40	6:48
G8	6:34	6:41	6:47	6:54	7:04	7:10	7:18
G8	7:04	7:11	7:17	7:24	7:34	7:40	7:48
G8	7:34	7:41	7:47	7:54	8:04	8:10	8:18
G8	8:04	8:11	8:17	8:24	8:34	8:40	8:48
G8	8:34	8:41	8:47	8:54	9:04	9:10	9:18
G8	9:04	9:11	9:17	9:24	9:34	9:40	9:48
G8	9:34	9:41	9:46	9:53	10:01	10:07	10:15
G8	10:04	10:11	10:16	10:23	10:31	10:37	10:45
G8	10:34	10:41	10:46	10:53	11:01	11:07	11:15
G8	11:04	11:11	11:16	11:23	11:31	11:37	11:45
G8	11:34	11:41	11:46	11:53	12:01	12:07	12:15
After Midnight Service — Servicio después de la medianoche							
G8	12:04	12:11	12:16	12:23	12:31	12:37	12:45
G8	12:34	12:41	12:46	12:53	1:01	1:07	1:15
G8	1:04	1:11	1:16	1:23	1:31	1:37	1:45
G8/	1:30	1:37	1:42	1:49	1:57	-	-
G8/	2:00	2:07	2:12	2:19	2:27	-	-

On five Federal holidays, Juneteenth, Columbus Day, Veterans' Day, Martin Luther King, Jr. Day, and Presidents' Day, the Saturday schedule will be in effect.

Metrobus proveerá servicio con horario de sábado durante los cinco días festivos de Juneteenth, Columbus Day, Veterans Day, Martin Luther King Jr. Day, y Presidents' Day.

G8

Rhode Island Avenue Line

Effective Sunday, May 29, 2022
A partir del domingo, 29 de mayo de 2022

Westbound To Farragut N & W

Sunday — Domingos

Route Number	Eastern & Michigan Aves. NE (Avondale)	22nd & Monroe Sts. NE (Woodridge)	Brookland-CUA Ⓜ	4th St. & Rhode Island Ave. NE	R & 7th Sts. NW (Shaw-Howard Univ) Ⓜ	9th & H Sts. NW	17th (E) & I Sts. NW (FARRAGUT N & W) Ⓜ
AM Service — Servicio matutino							
G8	5:00	5:07	5:12	5:18	5:26	5:29	5:38
G8	5:45	5:52	5:57	6:03	6:11	6:14	6:23
G8	6:30	6:37	6:42	6:48	6:56	6:59	7:08
G8	7:15	7:22	7:27	7:33	7:41	7:44	7:53
G8	8:00	8:07	8:12	8:18	8:26	8:29	8:38
G8	8:30	8:37	8:43	8:50	8:58	9:03	9:13
G8	9:00	9:07	9:13	9:20	9:28	9:33	9:43
G8	9:30	9:37	9:43	9:50	9:58	10:03	10:13
G8	10:00	10:07	10:13	10:20	10:28	10:33	10:43
G8	10:30	10:37	10:43	10:50	10:58	11:03	11:13
G8	11:00	11:07	11:13	11:20	11:28	11:33	11:43
G8	11:30	11:37	11:43	11:50	11:58	12:03	12:13
PM Service — Servicio vespertino							
G8	12:00	12:07	12:13	12:20	12:28	12:33	12:43
G8	12:30	12:37	12:43	12:50	12:58	1:03	1:13
G8	1:00	1:07	1:13	1:20	1:28	1:33	1:43
G8	1:30	1:37	1:43	1:50	1:58	2:03	2:13
G8	2:00	2:07	2:13	2:20	2:28	2:33	2:43
G8	2:30	2:37	2:43	2:50	2:58	3:03	3:13
G8	3:00	3:07	3:13	3:20	3:28	3:33	3:43
G8	3:30	3:37	3:43	3:50	3:58	4:03	4:13
G8	4:00	4:07	4:13	4:20	4:28	4:33	4:43
G8	4:30	4:37	4:43	4:50	4:58	5:03	5:13
G8	5:00	5:07	5:13	5:20	5:28	5:33	5:43
G8	5:30	5:37	5:43	5:50	5:58	6:03	6:13
G8	6:00	6:07	6:13	6:20	6:28	6:33	6:43
G8	6:30	6:37	6:42	6:49	6:56	7:01	7:08
G8	7:00	7:07	7:12	7:19	7:26	7:31	7:38
G8	7:30	7:37	7:42	7:49	7:56	8:01	8:08
G8	8:00	8:07	8:12	8:19	8:26	8:31	8:38
G8	8:30	8:37	8:42	8:49	8:56	9:01	9:08
G8	9:15	9:22	9:27	9:34	9:41	9:46	9:53
G8	10:00	10:07	10:12	10:18	10:23	10:27	10:35
G8	10:45	10:52	10:57	11:03	11:08	11:12	11:20
G8	11:30	11:37	11:42	11:48	11:53	11:57	12:05
After Midnight Service — Servicio después de la medianoche							
G8	12:15	12:21	12:25	12:30	12:36	12:40	12:45
G8	1:00	1:06	1:10	1:15	1:21	1:25	1:30
G8	1:45	1:51	1:55	2:00	2:06	2:10	2:15

Eastbound To Avondale

Sunday — Domingos

Route Number	17th (E) & I Sts. NW (Farragut N & W) Ⓜ	11th & K Sts. NW	Rhode Island Ave. & 7th St. NW (Shaw-Howard Univ) Ⓜ	Rhode Island Ave. & 3rd St. NE	Brookland-CUA Ⓜ	22nd St. & South Dakota Ave. NE (Woodridge)	Eastern & Michigan Aves. NE (AVONDALE)
AM Service — Servicio matutino							
G8	5:49	5:53	5:57	6:03	6:10	6:14	6:21
G8	6:34	6:38	6:42	6:48	6:55	6:59	7:06
G8	7:19	7:23	7:27	7:33	7:40	7:44	7:51
G8	8:04	8:09	8:15	8:22	8:32	8:37	8:45
G8	8:49	8:54	9:00	9:07	9:17	9:22	9:30
G8	9:34	9:39	9:45	9:52	10:02	10:07	10:15
G8	10:04	10:09	10:15	10:22	10:32	10:37	10:45
G8	10:34	10:39	10:45	10:52	11:02	11:07	11:15
G8	11:04	11:09	11:15	11:22	11:32	11:37	11:45
G8	11:34	11:41	11:47	11:55	12:05	12:11	12:19
PM Service — Servicio vespertino							
G8	12:04	12:11	12:17	12:25	12:35	12:41	12:49
G8	12:34	12:41	12:47	12:55	1:05	1:11	1:19
G8	1:04	1:11	1:17	1:25	1:35	1:41	1:49
G8	1:34	1:41	1:47	1:55	2:05	2:11	2:19
G8	2:04	2:11	2:17	2:25	2:35	2:41	2:49
G8	2:34	2:41	2:47	2:55	3:05	3:11	3:19
G8	3:04	3:11	3:17	3:25	3:35	3:41	3:49
G8	3:34	3:41	3:47	3:55	4:05	4:11	4:19
G8	4:04	4:11	4:17	4:25	4:35	4:41	4:49
G8	4:34	4:41	4:47	4:55	5:05	5:11	5:19
G8	5:04	5:11	5:16	5:24	5:33	5:38	5:45
G8	5:34	5:41	5:46	5:54	6:03	6:08	6:15
G8	6:04	6:11	6:16	6:24	6:33	6:38	6:45
G8	6:34	6:41	6:46	6:54	7:03	7:08	7:15
G8	7:04	7:11	7:16	7:24	7:33	7:38	7:45
G8	7:34	7:41	7:46	7:54	8:03	8:08	8:15
G8	8:04	8:11	8:16	8:24	8:33	8:38	8:45
G8	8:34	8:41	8:46	8:54	9:03	9:08	9:15
G8	9:04	9:11	9:16	9:24	9:33	9:38	9:45
G8	9:39	9:44	9:49	9:56	10:03	10:08	10:13
G8	10:04	10:09	10:14	10:21	10:28	10:33	10:38
G8	10:49	10:54	10:59	11:06	11:13	11:18	11:23
G8	11:34	11:39	11:44	11:51	11:58	12:03	12:08
After Midnight Service — Servicio después de la medianoche							
G8	12:15	12:20	12:25	12:32	12:39	12:44	12:49
G8	1:00	1:05	1:10	1:16	1:22	1:27	1:32
G8	1:45	1:50	1:55	2:01	2:07	2:12	2:17

How to use this timetable

- Use the map to find the stops closest to where you will get on and off the bus.
- Select the schedule (Weekday, Saturday, Sunday) for when you will travel. Along the top of the schedule, find the stop at or nearest the point where you will get on the bus. Follow that column down to the time you want to leave.
- Use the same method to find the times the bus is scheduled to arrive at the stop where you will get off the bus.
- If the bus stop is not listed, use the time shown for the bus stop before it as the time to wait at the stop.
- The end-of-the-line or last stop is listed in ALL CAPS on the schedule.

Cómo Usar este Horario

- Use este mapa para localizar las paradas más cercanas a donde se subirá y bajará del autobús.
- Seleccione el horario (Entre semana, sábado, domingo) de cuando viajará. A lo largo de la parte superior del horario, localice la parada o el punto más cercano a la parada en la que se subirá al autobús. Siga esa columna hacia abajo hasta la hora en la que desee salir.
- Utilice el mismo método para localizar las horas en que el autobús está programado para llegar a la parada en donde desea bajarse del autobús.
- Si la parada del autobús no está listada use la hora que se muestra en la parada anterior como la hora de espera en la parada.
- El final de la ruta o la última parada del autobús aparece en letras MAYÚSCULAS en el horario.

Washington Metropolitan Area Transit Authority

A District of Columbia, Maryland and Virginia Transit Partnership

English-Español Effective 12-17-23

H2,4

Crosstown Line

metrobus ♿

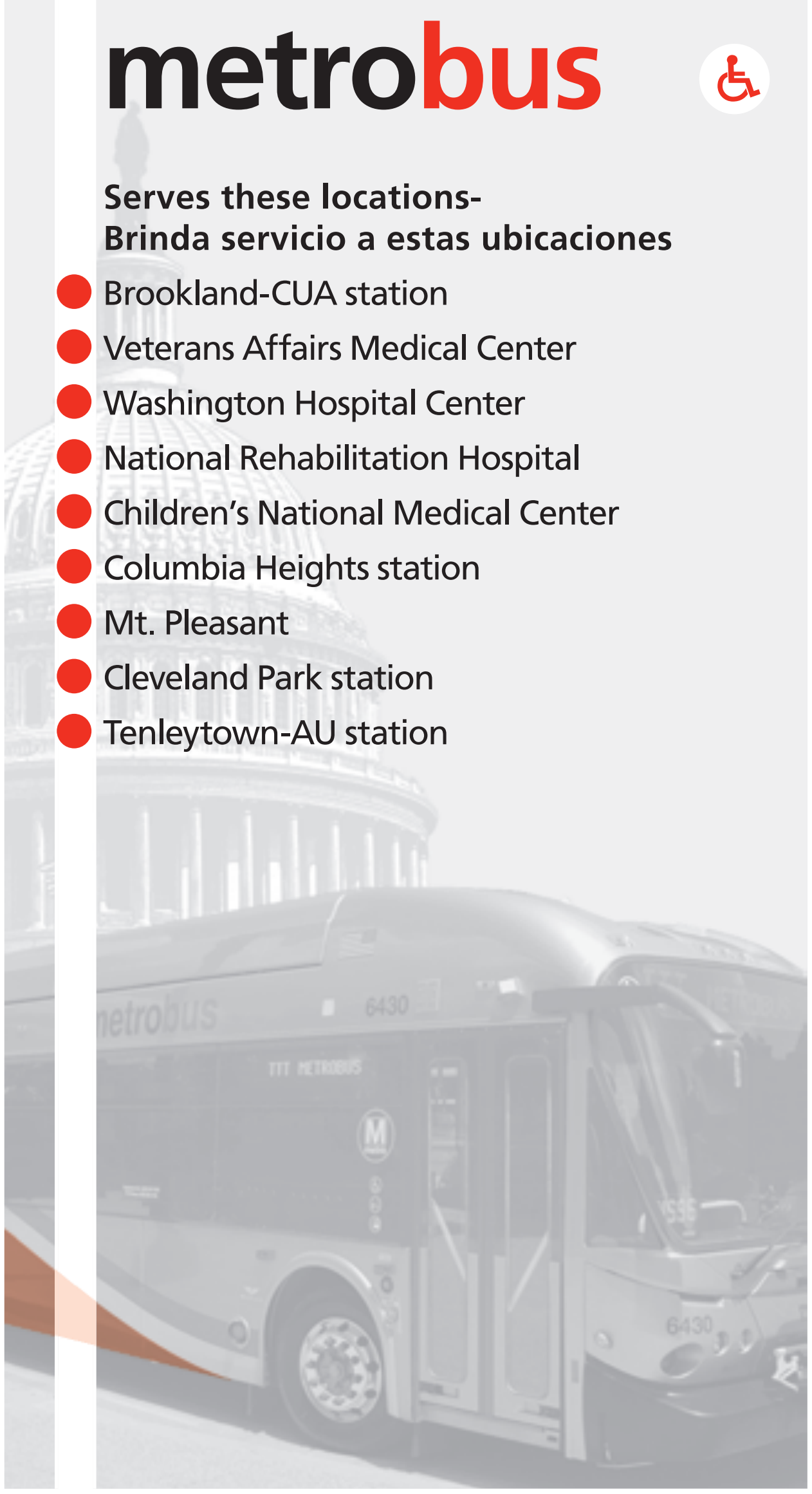

Serves these locations-
Brinda servicio a estas ubicaciones

- ● Brookland-CUA station
- ● Veterans Affairs Medical Center
- ● Washington Hospital Center
- ● National Rehabilitation Hospital
- ● Children’s National Medical Center
- ● Columbia Heights station
- ● Mt. Pleasant
- ● Cleveland Park station
- ● Tenleytown-AU station

www.wmata.com
Information Anytime 202-637-7000 TTY 202-962-2033

H2,4

Crosstown Line

Effective Sunday, December 17, 2023

A partir del domingo, 17 de deciembre de 2023

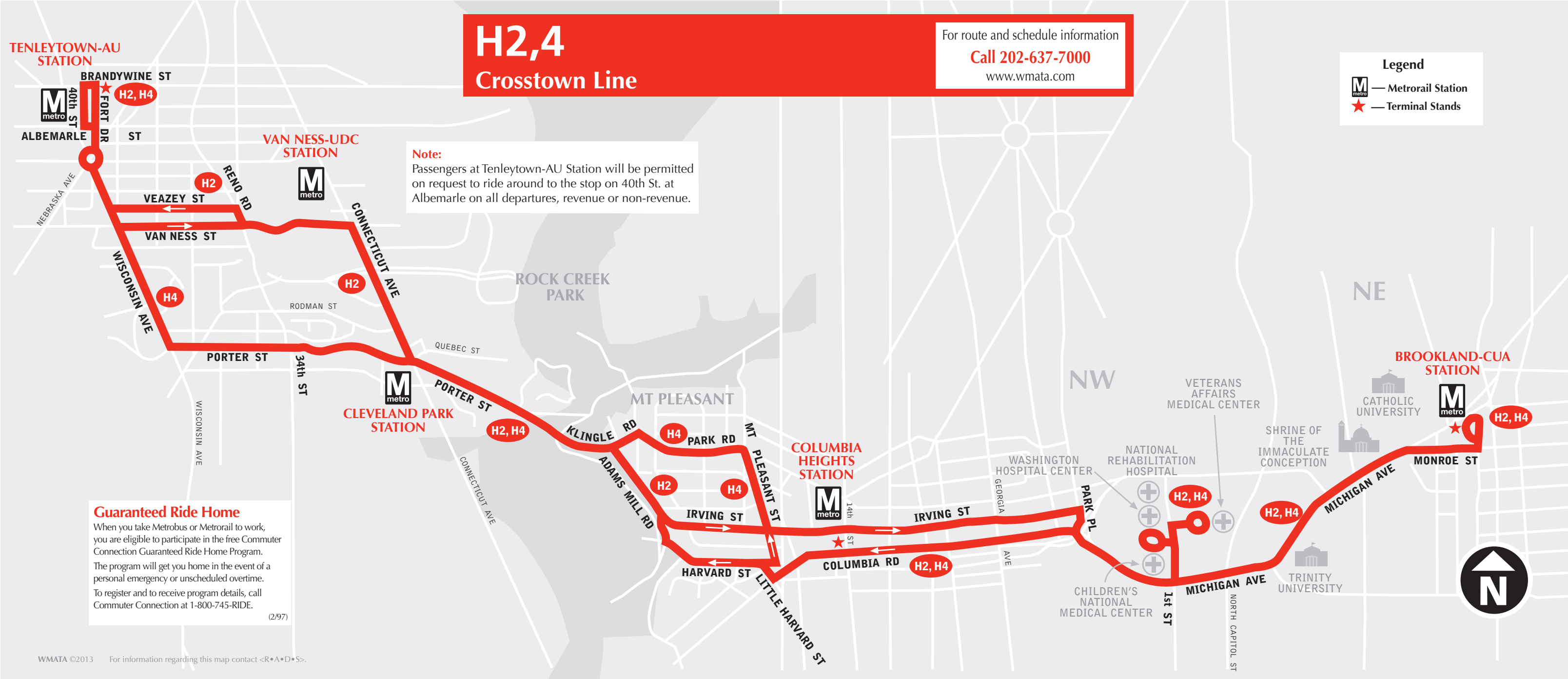
H2,4
Crosstown Line
For route and schedule information
Call 202-637-7000
www.wmata.com
Legend
— Metrorail Station
— Terminal Stands
TENLEYTOWN-AU STATION
BRANDYWINE ST
40th ST
FORT DR
H2, H4
ALBEMARLE ST
NEBRASKA AVE
VAN NESS-UDC STATION
H2
RENO RD
VEAZEY ST
VAN NESS ST
CONNECTICUT AVE
H2
WISCONSIN AVE
H4
RODMAN ST
ROCK CREEK PARK
QUEBEC ST
PORTER ST
34th ST
CLEVELAND PARK STATION
PORTER ST
H2, H4
WISCONSIN AVE
CONNECTICUT AVE
MT PLEASANT
KLINGLE RD
H4
PARK RD
ADAMS MILL RD
H2
H4
MT PLEASANT ST
IRVING ST
HARVARD ST
LITTLE HARVARD ST
COLUMBIA HEIGHTS STATION
14th ST
IRVING ST
COLUMBIA RD
H2, H4
GEORGIA AVE
NW
WASHINGTON HOSPITAL CENTER
NATIONAL REHABILITATION HOSPITAL
VETERANS AFFAIRS MEDICAL CENTER
PARK PL
H2, H4
CHILDREN'S NATIONAL MEDICAL CENTER
1st ST
MICHIGAN AVE
NORTH CAPITOL ST
H2, H4
NE
CATHOLIC UNIVERSITY
SHRINE OF THE IMMACULATE CONCEPTION
TRINITY UNIVERSITY
MICHIGAN AVE
BROOKLAND-CUA STATION
H2, H4
MONROE ST
N

Note:
Passengers at Tenleytown-AU Station will be permitted on request to ride around to the stop on 40th St. at Albemarle on all departures, revenue or non-revenue.

Guaranteed Ride Home

When you take Metrobus or Metrorail to work, you are eligible to participate in the free Commuter Connection Guaranteed Ride Home Program.

The program will get you home in the event of a personal emergency or unscheduled overtime.

To register and to receive program details, call Commuter Connection at 1-800-745-RIDE.

(2/97)

WMATA ©2013

For information regarding this map contact <R•A•D•S>.

H2,4
Crosstown Line

Effective Sunday, December 17, 2023
A partir del domingo, 17 de deciembre de 2023

► Westbound To Tenleytown-AU station

Monday thru Friday — De Lunes a viernes

	Route Number	Brookland-CUA Ⓜ	Veterans Affairs Medical Center	Columbia Rd. & Georgia Ave. NW Columbia	Rd. & 14th St. NW (Columbia Heights) Ⓜ	Park Rd. & Mt. Pleasant St. NW	Porter St. & Quebec St. NW (Cleveland Park) Ⓜ	Fort Dr. & Albemarle St. NW (TENLEY-TOWN-AU) Ⓜ
	AM Service — Servicio matutino							
	H4	1:36	1:43	1:48	1:51	1:56	2:00	2:07
	H4	1:56	2:03	2:08	2:11	2:16	2:20	2:27
	H4	2:16	2:23	2:28	2:31	2:36	2:40	2:47
	H4	2:36	2:43	2:48	2:51	2:56	3:00	3:07
	H4	2:56	3:03	3:08	3:11	3:16	3:20	3:27
	H4	3:16	3:23	3:28	3:31	3:36	3:40	3:47
	H4	3:36	3:43	3:48	3:51	3:56	4:00	4:07
	H4	3:56	4:03	4:08	4:11	4:16	4:20	4:27
	H4	4:16	4:23	4:28	4:31	4:36	4:40	4:47
	H4	4:36	4:43	4:48	4:51	4:56	5:00	5:07
	H4	4:56	5:03	5:08	5:11	5:16	5:20	5:27
	H4	5:16	5:23	5:28	5:31	5:36	5:40	5:47
	H4	5:33	5:41	5:47	5:51	5:57	6:03	6:11
	H2	5:53	6:01	6:07	6:11	-	6:22	6:31
	H4	6:13	6:21	6:27	6:31	6:37	6:43	6:51
	H2	6:33	6:41	6:47	6:51	-	7:02	7:11
	H4	6:47	6:58	7:05	7:11	7:19	7:26	7:36
	H2	7:00	7:11	7:18	7:24	-	7:36	7:45
●	**H4**	-	-	-	7:37	7:46	7:54	8:05
	H4	7:12	7:24	7:31	7:39	7:48	7:56	8:07
	H2	7:24	7:36	7:43	7:51	-	8:05	8:16
●	**H4**	-	-	-	7:54	8:03	8:11	8:22
	H4	7:36	7:48	7:55	8:03	8:12	8:20	8:31
●	**H4**	-	-	-	8:07	8:16	8:24	8:35
	H2	7:48	8:00	8:07	8:15	-	8:29	8:40
	H4	8:00	8:12	8:19	8:27	8:36	8:44	8:55
	H2	8:12	8:24	8:31	8:39	-	8:53	9:04
	H4	8:24	8:36	8:43	8:51	9:00	9:08	9:19
	H2	8:36	8:48	8:55	9:03	-	9:17	9:28
	H4	8:48	9:00	9:07	9:15	9:24	9:32	9:43
	H2	9:00	9:12	9:19	9:27	-	9:41	9:52
	H4	9:12	9:24	9:32	9:37	9:44	9:50	9:59
	H2	9:24	9:36	9:44	9:49	-	10:00	10:09
	H4	9:36	9:48	9:56	10:01	10:08	10:14	10:23
	H2	9:48	10:00	10:08	10:13	-	10:24	10:33
	H4	10:00	10:12	10:20	10:25	10:32	10:38	10:47
	H2	10:12	10:24	10:32	10:37	-	10:48	10:57
	H4	10:24	10:36	10:44	10:49	10:56	11:02	11:11
	H2	10:36	10:48	10:56	11:01	-	11:12	11:21
	H4	10:48	11:00	11:08	11:13	11:20	11:26	11:35
	H2	11:00	11:12	11:20	11:25	-	11:36	11:45
	H4	11:12	11:24	11:32	11:37	11:44	11:50	11:59
	H2	11:24	11:36	11:44	11:49	-	12:00	12:09
	H4	11:36	11:48	11:56	12:01	12:08	12:14	12:23
	H2	11:48	12:00	12:08	12:13	-	12:24	12:33

● — Trip operates only on days when public school is open.
El recorrido se realiza solamente cuando están abiertas las escuelas públicas.

H2,4
Crosstown Line

Effective Sunday, December 17, 2023
A partir del domingo, 17 de deciembre de 2023

Westbound To Tenleytown-AU station

Monday thru Friday — De Lunes a viernes

Route Number	Brookland-CUA Ⓜ	Veterans Affairs Medical Center	Columbia Rd. & Georgia Ave. NW Columbia	Rd. & 14th St. NW (Columbia Heights) Ⓜ	Park Rd. & Mt. Pleasant St. NW	Porter St. & Quebec St. NW (Cleveland Park) Ⓜ	Fort Dr. & Albemarle St. NW (TENLEY-TOWN-AU) Ⓜ
PM Service — Servicio vespertino							
H4	12:00	12:12	12:20	12:25	12:32	12:38	12:47
H2	12:12	12:24	12:32	12:37	-	12:48	12:57
H4	12:24	12:36	12:44	12:49	12:56	1:02	1:11
H2	12:36	12:48	12:56	1:01	-	1:12	1:21
H4	12:48	1:00	1:08	1:13	1:20	1:26	1:35
H2	1:00	1:12	1:20	1:25	-	1:36	1:45
H4	1:12	1:24	1:32	1:37	1:44	1:50	1:59
H2	1:24	1:36	1:44	1:49	-	2:00	2:09
H4	1:36	1:48	1:56	2:01	2:08	2:14	2:23
H2	1:48	2:00	2:08	2:13	-	2:24	2:33
H4	2:00	2:12	2:20	2:25	2:32	2:38	2:47
H2	2:12	2:24	2:32	2:37	-	2:49	2:59
H4	2:24	2:36	2:44	2:49	2:57	3:03	3:12
H2	2:36	2:48	2:56	3:01	-	3:13	3:23
H4	2:48	3:00	3:08	3:13	3:21	3:27	3:36
H2	3:00	3:12	3:20	3:25	-	3:37	3:47
H4	3:12	3:24	3:32	3:37	3:45	3:51	4:00
H2	3:24	3:36	3:44	3:49	-	4:01	4:11
H4	3:36	3:48	3:56	4:01	4:09	4:15	4:24
H2	3:48	4:00	4:08	4:13	-	4:25	4:35
H4	4:00	4:12	4:20	4:25	4:33	4:39	4:48
H2	4:12	4:24	4:32	4:37	-	4:49	4:59
H4	4:24	4:36	4:44	4:49	4:57	5:03	5:12
H2	4:36	4:48	4:56	5:01	-	5:13	5:23
H4	4:48	5:00	5:08	5:13	5:21	5:27	5:36
H2	5:00	5:12	5:20	5:25	-	5:37	5:47
H4	5:12	5:24	5:32	5:37	5:45	5:51	6:00
H2	5:24	5:36	5:44	5:49	-	6:01	6:11
H4	5:36	5:48	5:56	6:01	6:09	6:15	6:24
H2	5:48	6:00	6:08	6:13	-	6:25	6:35
H4	6:00	6:12	6:20	6:25	6:33	6:39	6:48
H2	6:12	6:24	6:32	6:37	-	6:49	6:59
H4	6:24	6:36	6:44	6:49	6:57	7:03	7:12
H2	6:36	6:48	6:56	7:01	-	7:13	7:23
H4	6:48	7:00	7:08	7:13	7:21	7:27	7:36
H2	7:00	7:08	7:14	7:19	-	7:28	7:36
H4	7:12	7:20	7:26	7:31	7:37	7:41	7:48
H2	7:24	7:32	7:38	7:43	-	7:52	8:00
H4	7:36	7:44	7:50	7:55	8:01	8:05	8:12
H2	7:48	7:56	8:02	8:07	-	8:16	8:24
H4	8:00	8:08	8:14	8:19	8:25	8:29	8:36
H2	8:12	8:20	8:26	8:31	-	8:40	8:48
H4	8:24	8:32	8:38	8:43	8:49	8:53	9:00
H2	8:36	8:44	8:50	8:55	-	9:04	9:12
H4	8:48	8:56	9:02	9:07	9:13	9:17	9:24
H2	9:00	9:08	9:14	9:19	-	9:28	9:36
H4	9:16	9:24	9:30	9:35	9:41	9:45	9:52
H2	9:36	9:44	9:50	9:55	-	10:04	10:12
H4	9:56	10:04	10:10	10:15	10:21	10:25	10:32
H2	10:16	10:23	10:28	10:31	-	10:39	10:47
H4	10:36	10:43	10:48	10:51	10:56	11:00	11:07
H2	10:56	11:03	11:08	11:11	-	11:19	11:27
H4	11:16	11:23	11:28	11:31	11:36	11:40	11:47
H2	11:36	11:43	11:48	11:51	-	11:59	12:07
H4	11:56	12:03	12:08	12:11	12:16	12:20	12:27
After Midnight Service — Servicio después de la medianoche							
H2	12:16	12:23	12:28	12:31	-	12:39	12:47
H4	12:36	12:43	12:48	12:51	12:56	1:00	1:07
H4	12:56	1:03	1:08	1:11	1:16	1:20	1:27
H4	1:16	1:23	1:28	1:31	1:36	1:40	1:47

H2,4

Crosstown Line

Effective Sunday, December 17, 2023

A partir del domingo, 17 de deciembre de 2023

Eastbound To Brookland-CUA station

Monday thru Friday — De Lunes a viernes

Route Number	Fort Dr. & Albemarle St. NW (Tenley-town-AU) M	Conn-ecticut Ave. & Rodman St. NW	Porter St. & Conn. Ave. NW (Cleveland Park) M	Park Rd. & Mt. Pleasant St. NW	Irving & 14th Sts. NW (Columbia Heights) M	Irving St. & Georgia Ave. NW	Veterans Affairs Medical Center	BROOK-LAND -CUA M
AM Service — Servicio matutino								
H4	1:15	-	1:23	1:27	1:31	1:34	1:43	1:51
H4	1:35	-	1:43	1:47	1:51	1:54	2:03	2:11
H4	1:55	-	2:03	2:07	2:11	2:14	2:23	2:31
H4	2:15	-	2:23	2:27	2:31	2:34	2:43	2:51
H4	2:35	-	2:43	2:47	2:51	2:54	3:03	3:11
H4	2:55	-	3:03	3:07	3:11	3:14	3:23	3:31
H4	3:15	-	3:23	3:27	3:31	3:34	3:43	3:51
H4	3:35	-	3:43	3:47	3:51	3:54	4:03	4:11
H4	3:55	-	4:03	4:07	4:11	4:14	4:23	4:31
H4	4:15	-	4:23	4:27	4:31	4:34	4:43	4:51
H4	4:35	-	4:43	4:47	4:51	4:54	5:03	5:11
H4	4:55	-	5:03	5:07	5:11	5:14	5:23	5:31
H4	5:15	-	5:23	5:27	5:31	5:34	5:43	5:51
H4	5:35	-	5:43	5:47	5:51	5:54	6:03	6:11
H4	5:55	-	6:03	6:07	6:11	6:14	6:23	6:31
H4	6:12	-	6:21	6:26	6:31	6:35	6:44	6:52
H4	6:32	-	6:41	6:46	6:51	6:55	7:04	7:12
H2	6:47	6:55	-	-	7:04	7:08	7:17	7:25
H4	6:57	-	7:06	7:11	7:16	7:20	7:29	7:37
H2	7:06	7:16	-	-	7:28	7:33	7:44	7:53
H4	7:15	-	7:28	7:34	7:40	7:45	7:56	8:05
H2	7:30	7:40	-	-	7:52	7:57	8:08	8:17
H4	7:39	-	7:52	7:58	8:04	8:09	8:20	8:29
H2	7:54	8:04	-	-	8:16	8:21	8:32	8:41
H4	8:03	-	8:16	8:22	8:28	8:33	8:44	8:53
H2	8:18	8:28	-	-	8:40	8:45	8:56	9:05
H4	8:27	-	8:40	8:46	8:52	8:57	9:08	9:17
H2	8:42	8:52	-	-	9:04	9:09	9:20	9:29
H4	8:51	-	9:04	9:10	9:16	9:21	9:32	9:41
H2	9:06	9:16	-	-	9:28	9:33	9:44	9:53
H4	9:18	-	9:29	9:34	9:40	9:45	9:56	10:05
H2	9:30	9:39	-	-	9:52	9:57	10:08	10:17
H4	9:42	-	9:53	9:58	10:04	10:09	10:20	10:29
H2	9:54	10:03	-	-	10:16	10:21	10:32	10:41
H4	10:06	-	10:17	10:22	10:28	10:33	10:44	10:53
H2	10:18	10:27	-	-	10:40	10:45	10:56	11:05
H4	10:30	-	10:41	10:46	10:52	10:57	11:08	11:17
H2	10:42	10:51	-	-	11:04	11:09	11:20	11:29
H4	10:54	-	11:05	11:10	11:16	11:21	11:32	11:41
H2	11:06	11:15	-	-	11:28	11:33	11:44	11:53
H4	11:18	-	11:29	11:34	11:40	11:45	11:56	12:05
H2	11:30	11:39	-	-	11:52	11:57	12:08	12:17
H4	11:42	-	11:53	11:58	12:04	12:09	12:20	12:29
H2	11:54	12:03	-	-	12:16	12:21	12:32	12:41

H2,4
Crosstown Line

Effective Sunday, December 17, 2023
A partir del domingo, 17 de deciembre de 2023

► Eastbound To Brookland-CUA station

Monday thru Friday — De Lunes a viernes

Route Number	Fort Dr. & Albemarle St. NW (Tenley-town-AU)	Conn-ecticut Ave. & Rodman St. NW	Porter St. & Conn. Ave. NW (Cleveland Park)	Park Rd. & Mt. Pleasant St. NW	Irving & 14th Sts. NW (Columbia Heights)	Irving St. & Georgia Ave. NW	Veterans Affairs Medical Center	BROOK-LAND -CUA
PM Service — Servicio vespertino								
H4	12:06	-	12:17	12:22	12:28	12:33	12:44	12:53
H2	12:18	12:27	-	-	12:40	12:45	12:56	1:05
H4	12:30	-	12:41	12:46	12:52	12:57	1:08	1:17
H2	12:42	12:51	-	-	1:04	1:09	1:20	1:29
H4	12:54	-	1:05	1:10	1:16	1:21	1:32	1:41
H2	1:06	1:15	-	-	1:28	1:33	1:44	1:53
H4	1:18	-	1:29	1:34	1:40	1:45	1:56	2:05
H2	1:30	1:39	-	-	1:52	1:57	2:08	2:17
H4	1:42	-	1:53	1:58	2:04	2:09	2:20	2:29
H2	1:54	2:03	-	-	2:16	2:21	2:32	2:41
H4	2:06	-	2:17	2:22	2:28	2:33	2:44	2:53
H2	2:14	2:25	-	-	2:40	2:45	2:55	3:06
H4	2:24	-	2:40	2:45	2:52	2:57	3:07	3:18
H2	2:38	2:49	-	-	3:04	3:09	3:19	3:30
H4	2:48	-	3:04	3:09	3:16	3:21	3:31	3:42
H2	3:02	3:13	-	-	3:28	3:33	3:43	3:54
H4	3:12	-	3:28	3:33	3:40	3:45	3:55	4:06
H2	3:26	3:37	-	-	3:52	3:57	4:07	4:18
H4	3:36	-	3:52	3:57	4:04	4:09	4:19	4:30
H2	3:50	4:01	-	-	4:16	4:21	4:31	4:42
H4	4:00	-	4:16	4:21	4:28	4:33	4:43	4:54
H2	4:14	4:25	-	-	4:40	4:45	4:55	5:06
H4	4:24	-	4:40	4:45	4:52	4:57	5:07	5:18
H2	4:38	4:49	-	-	5:04	5:09	5:19	5:30
H4	4:48	-	5:04	5:09	5:16	5:21	5:31	5:42
H2	5:02	5:13	-	-	5:28	5:33	5:43	5:54
H4	5:12	-	5:28	5:33	5:40	5:45	5:55	6:06
H2	5:26	5:37	-	-	5:52	5:57	6:07	6:18
H4	5:36	-	5:52	5:57	6:04	6:09	6:19	6:30
H2	5:50	6:01	-	-	6:16	6:21	6:31	6:42
H4	6:00	-	6:16	6:21	6:28	6:33	6:43	6:54
H2	6:14	6:25	-	-	6:40	6:45	6:55	7:06
H4	6:24	-	6:40	6:45	6:52	6:57	7:07	7:18
H2	6:39	6:49	-	-	7:04	7:08	7:16	7:24
H4	6:51	-	7:04	7:09	7:16	7:20	7:28	7:36
H2	7:03	7:13	-	-	7:28	7:32	7:40	7:48
H4	7:15	-	7:28	7:33	7:40	7:44	7:52	8:00
H2	7:33	7:42	-	-	7:52	7:56	8:03	8:11
H4	7:45	-	7:55	8:00	8:04	8:08	8:15	8:23
H2	7:57	8:06	-	-	8:16	8:20	8:27	8:35
H4	8:09	-	8:19	8:24	8:28	8:32	8:39	8:47
H2	8:21	8:30	-	-	8:40	8:44	8:51	8:59
H4	8:33	-	8:43	8:48	8:52	8:56	9:03	9:11
H2	8:45	8:54	-	-	9:04	9:08	9:15	9:23
H4	8:57	-	9:07	9:12	9:16	9:20	9:27	9:35
H2	9:17	9:26	-	-	9:36	9:40	9:47	9:55
H4	9:37	-	9:47	9:52	9:56	10:00	10:07	10:15
H2	9:57	10:06	-	-	10:16	10:20	10:27	10:35
H4	10:17	-	10:27	10:32	10:36	10:40	10:47	10:55
H2	10:37	10:46	-	-	10:56	11:00	11:07	11:15
H4	10:57	-	11:07	11:12	11:16	11:20	11:27	11:35
H2	11:17	11:26	-	-	11:36	11:40	11:47	11:55
H4	11:37	-	11:45	11:50	11:54	11:57	12:04	12:11
H2	11:57	12:03	-	-	12:11	12:14	12:21	12:28
After Midnight Service — Servicio después de la medianoche								
H4	12:14	-	12:22	12:27	12:31	12:34	12:41	12:48
H4	12:34	-	12:42	12:47	12:51	12:54	1:01	1:08
H4	12:57	-	1:04	1:08	1:11	1:14	1:20	1:26

H2,4

Crosstown Line

Effective Sunday, December 17, 2023

A partir del domingo, 17 de deciembre de 2023

Westbound To Tenleytown-AU station

Saturday — Sábados

Route Number	Brookland-CUA	Veterans Affairs Medical Center	Columbia Rd. & Georgia Ave. NW	Columbia Rd. & 14th St. NW (Columbia Heights)	Park Rd. & Mt. Pleasant St. NW	Porter St. & Quebec St. NW (Cleveland Park)	Fort Dr. & Albemarle St. NW (TENLEY-TOWN-AU)
AM Service — Servicio matutino							
H4	1:36	1:45	1:49	1:51	1:55	1:59	2:07
H4	1:56	2:05	2:09	2:11	2:15	2:19	2:27
H4	2:16	2:25	2:29	2:31	2:35	2:39	2:47
H4	2:36	2:45	2:49	2:51	2:55	2:59	3:07
H4	2:56	3:05	3:09	3:11	3:15	3:19	3:27
H4	3:16	3:25	3:29	3:31	3:35	3:39	3:47
H4	3:36	3:45	3:49	3:51	3:55	3:59	4:07
H4	3:56	4:05	4:09	4:11	4:15	4:19	4:27
H4	4:16	4:25	4:29	4:31	4:35	4:39	4:47
H4	4:36	4:45	4:49	4:51	4:55	4:59	5:07
H4	4:56	5:05	5:09	5:11	5:15	5:19	5:27
H4	5:16	5:25	5:29	5:31	5:35	5:39	5:47
H4	5:36	5:45	5:49	5:51	5:55	5:59	6:07
H2	5:55	6:04	6:09	6:11	-	6:19	6:26
H4	6:12	6:23	6:26	6:31	6:36	6:40	6:50
H2	6:32	6:43	6:47	6:51	-	6:57	7:04
H4	6:49	7:00	7:03	7:08	7:13	7:17	7:27
H2	7:03	7:14	7:18	7:22	-	7:28	7:35
H4	7:15	7:26	7:29	7:34	7:39	7:43	7:53
H2	7:27	7:38	7:42	7:46	-	7:52	7:59
H4	7:39	7:50	7:53	7:58	8:03	8:07	8:17
H2	7:51	8:02	8:06	8:10	-	8:16	8:23
H4	8:03	8:14	8:17	8:22	8:27	8:31	8:41
H2	8:15	8:26	8:30	8:34	-	8:40	8:47
H4	8:27	8:37	8:42	8:47	8:53	9:00	9:08
H2	8:39	8:49	8:54	8:58	-	9:08	9:16
H4	8:51	9:01	9:06	9:11	9:17	9:24	9:32
H2	9:03	9:13	9:18	9:22	-	9:32	9:40
H4	9:15	9:25	9:30	9:35	9:41	9:48	9:56
H2	9:27	9:37	9:42	9:46	-	9:56	10:04
H4	9:39	9:49	9:54	9:59	10:05	10:12	10:20
H2	9:51	10:01	10:06	10:10	-	10:20	10:28
H4	10:03	10:13	10:18	10:23	10:29	10:36	10:44
H2	10:15	10:25	10:30	10:34	-	10:44	10:52
H4	10:27	10:37	10:42	10:47	10:53	11:00	11:08
H2	10:39	10:49	10:54	10:58	-	11:08	11:16
H4	10:51	11:02	11:08	11:13	11:20	11:26	11:34
H2	11:03	11:15	11:20	11:26	-	11:36	11:46
H4	11:15	11:26	11:32	11:37	11:44	11:50	11:58
H2	11:27	11:39	11:44	11:50	-	12:00	12:10
H4	11:38	11:49	11:55	12:00	12:07	12:13	12:21
H2	11:51	12:03	12:08	12:14	-	12:24	12:34

On five Federal holidays, Juneteenth, Columbus Day, Veterans' Day, Martin Luther King, Jr. Day, and Presidents' Day, the Saturday schedule will be in effect.

Metrobus proveerá servicio con horario de sábado durante los cinco días festivos de Juneteenth, Columbus Day, Veterans Day, Martin Luther King Jr. Day, y Presidents' Day.

Westbound To Tenleytown-AU station

Saturday — Sábados

Route Number	Brookland-CUA	Veterans Affairs Medical Center	Columbia Rd. & Georgia Ave. NW	Columbia Rd. & 14th St. NW (Columbia Heights)	Park Rd. & Mt. Pleasant St. NW	Porter St. & Quebec St. NW (Cleveland Park)	Fort Dr. & Albemarle St. NW (TENLEY-TOWN-AU)
PM Service — Servicio vespertino							
H4	12:03	12:14	12:20	12:25	12:32	12:38	12:46
H2	12:15	12:27	12:32	12:38	-	12:48	12:58
H4	12:27	12:38	12:44	12:49	12:56	1:02	1:10
H2	12:39	12:51	12:56	1:02	-	1:12	1:22
H4	12:51	1:02	1:08	1:13	1:20	1:26	1:34
H2	1:03	1:15	1:20	1:26	-	1:36	1:46
H4	1:15	1:26	1:32	1:37	1:44	1:50	1:58
H2	1:27	1:39	1:44	1:50	-	2:00	2:10
H4	1:39	1:50	1:56	2:01	2:08	2:14	2:22
H2	1:51	2:03	2:08	2:14	-	2:24	2:34
H4	2:03	2:14	2:20	2:25	2:32	2:38	2:46
H2	2:15	2:27	2:32	2:38	-	2:48	2:58
H4	2:27	2:38	2:44	2:49	2:56	3:02	3:10
H2	2:39	2:51	2:56	3:02	-	3:12	3:22
H4	2:48	2:59	3:05	3:10	3:17	3:23	3:31
H2	3:00	3:12	3:17	3:23	-	3:33	3:43
H4	3:12	3:23	3:29	3:34	3:41	3:47	3:55
H2	3:24	3:36	3:41	3:47	-	3:57	4:07
H4	3:36	3:47	3:53	3:58	4:05	4:11	4:19
H2	3:48	4:00	4:05	4:11	-	4:21	4:31
H4	4:00	4:11	4:17	4:22	4:29	4:35	4:43
H2	4:12	4:24	4:29	4:35	-	4:45	4:55
H4	4:24	4:35	4:41	4:46	4:53	4:59	5:07
H2	4:36	4:48	4:53	4:59	-	5:09	5:19
H4	4:48	4:59	5:05	5:10	5:17	5:23	5:31
H2	5:00	5:12	5:17	5:23	-	5:33	5:43
H4	5:12	5:23	5:29	5:34	5:41	5:47	5:55
H2	5:24	5:36	5:41	5:47	-	5:57	6:07
H4	5:36	5:47	5:53	5:58	6:05	6:11	6:19
H2	5:48	6:00	6:05	6:11	-	6:21	6:31
H4	6:00	6:10	6:15	6:19	6:23	6:28	6:37
H2	6:12	6:23	6:27	6:31	-	6:41	6:49
H4	6:24	6:34	6:39	6:43	6:47	6:52	7:01
H2	6:36	6:47	6:51	6:55	-	7:05	7:13
H4	6:48	6:58	7:03	7:07	7:11	7:16	7:25
H2	7:00	7:11	7:15	7:19	-	7:29	7:37
H4	7:12	7:22	7:27	7:31	7:35	7:40	7:49
H2	7:24	7:35	7:39	7:43	-	7:53	8:01
H4	7:36	7:46	7:51	7:55	7:59	8:04	8:13
H2	7:48	7:59	8:03	8:07	-	8:17	8:25
H4	8:00	8:10	8:15	8:19	8:23	8:28	8:37
H2	8:12	8:23	8:27	8:31	-	8:41	8:49
H4	8:24	8:34	8:39	8:43	8:47	8:52	9:01
H2	8:36	8:47	8:51	8:55	-	9:05	9:13
H4	8:48	8:58	9:03	9:07	9:11	9:16	9:25
H2	9:00	9:11	9:15	9:19	-	9:29	9:37
H4	9:16	9:26	9:31	9:35	9:39	9:44	9:53
H2	9:36	9:47	9:51	9:55	-	10:05	10:13
H4	9:56	10:06	10:11	10:15	10:19	10:24	10:33
H2	10:16	10:27	10:31	10:35	-	10:45	10:53
H4	10:36	10:46	10:51	10:55	10:59	11:04	11:13
H2	10:56	11:07	11:11	11:15	-	11:25	11:33
H4	11:16	11:26	11:31	11:35	11:39	11:44	11:53
H2	11:36	11:47	11:51	11:55	-	12:05	12:13
H4	11:56	12:06	12:11	12:15	12:19	12:24	12:33
After Midnight Service — Servicio después de la medianoche							
H4	12:16	12:26	12:31	12:35	12:39	12:44	12:53
H4	12:36	12:46	12:51	12:55	12:59	1:04	1:13
H4	12:56	1:06	1:11	1:15	1:19	1:24	1:33
H4	1:16	1:26	1:31	1:35	1:39	1:44	1:53

Eastbound To Brookland-CUA station

Saturday — Sábados

Route Number	Fort Dr. & Albemarle St. NW (Tenley-town-AU)	Conn-ecticut Ave. & Rodman St. NW	Porter St. & Conn. Ave. NW (Cleveland Park)	Park Rd. & Mt. Pleasant St. NW	Irving & 14th Sts. NW (Columbia Heights)	Irving St. & Georgia Ave. NW	Veterans Affairs Medical Center	BROOK-LAND -CUA
AM Service — Servicio matutino								
H4	1:16	-	1:24	1:28	1:31	1:35	1:42	1:49
H4	1:36	-	1:44	1:48	1:51	1:55	2:02	2:09
H4	1:56	-	2:04	2:08	2:11	2:15	2:22	2:29
H4	2:16	-	2:24	2:28	2:31	2:35	2:42	2:49
H4	2:36	-	2:44	2:48	2:51	2:55	3:02	3:09
H4	2:56	-	3:04	3:08	3:11	3:15	3:22	3:29
H4	3:16	-	3:24	3:28	3:31	3:35	3:42	3:49
H4	3:36	-	3:44	3:48	3:51	3:55	4:02	4:09
H4	3:56	-	4:04	4:08	4:11	4:15	4:22	4:29
H4	4:16	-	4:24	4:28	4:31	4:35	4:42	4:49
H4	4:36	-	4:44	4:48	4:51	4:55	5:02	5:09
H4	4:56	-	5:04	5:08	5:11	5:15	5:22	5:29
H4	5:16	-	5:24	5:28	5:31	5:35	5:42	5:49
H4	5:36	-	5:44	5:48	5:51	5:55	6:02	6:09
H4	5:56	-	6:04	6:08	6:11	6:15	6:22	6:29
H4	6:16	-	6:24	6:28	6:31	6:35	6:42	6:49
H4	6:36	-	6:44	6:48	6:51	6:55	7:02	7:09
H4	6:45	-	6:55	6:59	7:02	7:05	7:14	7:21
H4	6:59	-	7:07	7:11	7:14	7:18	7:25	7:32
H2	7:10	7:19	-	-	7:26	7:30	7:38	7:45
H4	7:21	-	7:31	7:35	7:38	7:41	7:50	7:57
H2	7:34	7:43	-	-	7:50	7:54	8:02	8:09
H4	7:45	-	7:55	7:59	8:02	8:05	8:14	8:21
H2	7:58	8:07	-	-	8:14	8:18	8:26	8:33
H4	8:09	-	8:19	8:23	8:26	8:29	8:38	8:45
H2	8:22	8:31	-	-	8:38	8:42	8:50	8:57
H4	8:33	-	8:43	8:47	8:50	8:53	9:02	9:09
H2	8:46	8:55	-	-	9:02	9:06	9:14	9:21
H4	8:57	-	9:07	9:11	9:14	9:17	9:26	9:33
H2	9:10	9:19	-	-	9:26	9:30	9:38	9:45
H4	9:15	-	9:26	9:31	9:38	9:44	9:52	10:00
H2	9:27	9:37	-	-	9:50	9:56	10:04	10:11
H4	9:39	-	9:50	9:55	10:02	10:08	10:16	10:24
H2	9:51	10:01	-	-	10:14	10:20	10:28	10:35
H4	10:03	-	10:14	10:19	10:26	10:32	10:40	10:48
H2	10:15	10:25	-	-	10:38	10:44	10:52	10:59
H4	10:27	-	10:38	10:43	10:50	10:56	11:04	11:12
H2	10:39	10:49	-	-	11:02	11:08	11:16	11:23
H4	10:51	-	11:02	11:07	11:14	11:20	11:28	11:36
H2	11:03	11:13	-	-	11:26	11:32	11:40	11:47
H4	11:15	-	11:26	11:31	11:38	11:44	11:52	12:00
H2	11:27	11:37	-	-	11:50	11:56	12:04	12:11
H4	11:39	-	11:50	11:55	12:02	12:08	12:16	12:24
H2	11:51	12:01	-	-	12:14	12:20	12:28	12:35

On five Federal holidays, Juneteenth, Columbus Day, Veterans' Day, Martin Luther King, Jr. Day, and Presidents' Day, the Saturday schedule will be in effect.

Metrobus proveerá servicio con horario de sábado durante los cinco días festivos de Juneteenth, Columbus Day, Veterans Day, Martin Luther King Jr. Day, y Presidents' Day.

H2,4
Crosstown Line

Effective Sunday, December 17, 2023
A partir del domingo, 17 de deciembre de 2023

Eastbound To Brookland-CUA station

Saturday — Sábados

Route Number	Fort Dr. & Albemarle St. NW (Tenley-town-AU) M	Conn-ecticut Ave. & Rodman St. NW	Porter St. & Conn. Ave. NW (Cleveland Park) M	Park Rd. & Mt. Pleasant St. NW	Irving & 14th Sts. NW (Columbia Heights) M	Irving St. & Georgia Ave. NW	Veterans Affairs Medical Center	BROOK-LAND -CUA M
PM Service — Servicio vespertino								
H4	12:03	-	12:14	12:19	12:26	12:32	12:40	12:48
H2	12:15	12:25	-	-	12:38	12:44	12:52	12:59
H4	12:27	-	12:38	12:43	12:50	12:56	1:04	1:12
H2	12:39	12:49	-	-	1:02	1:08	1:16	1:23
H4	12:51	-	1:02	1:07	1:14	1:20	1:28	1:36
H2	1:03	1:13	-	-	1:26	1:32	1:40	1:47
H4	1:15	-	1:26	1:31	1:38	1:44	1:52	2:00
H2	1:27	1:37	-	-	1:50	1:56	2:04	2:11
H4	1:39	-	1:50	1:55	2:02	2:08	2:16	2:24
H2	1:51	2:01	-	-	2:14	2:20	2:28	2:35
H4	2:03	-	2:14	2:19	2:26	2:32	2:40	2:48
H2	2:15	2:25	-	-	2:38	2:44	2:52	2:59
H4	2:27	-	2:38	2:43	2:50	2:56	3:04	3:12
H2	2:39	2:49	-	-	3:02	3:08	3:16	3:23
H4	2:51	-	3:02	3:07	3:14	3:20	3:28	3:36
H2	3:03	3:13	-	-	3:26	3:32	3:40	3:47
H4	3:15	-	3:26	3:31	3:38	3:44	3:52	4:00
H2	3:27	3:37	-	-	3:50	3:56	4:04	4:11
H4	3:39	-	3:50	3:55	4:02	4:08	4:16	4:24
H2	3:51	4:01	-	-	4:14	4:20	4:28	4:35
H4	4:03	-	4:14	4:19	4:26	4:32	4:40	4:48
H2	4:15	4:25	-	-	4:38	4:44	4:52	4:59
H4	4:27	-	4:38	4:43	4:50	4:56	5:04	5:12
H2	4:39	4:49	-	-	5:02	5:08	5:16	5:23
H4	4:51	-	5:02	5:07	5:14	5:20	5:28	5:36
H2	5:03	5:13	-	-	5:26	5:32	5:40	5:47
H4	5:18	-	5:28	5:33	5:38	5:42	5:50	5:57
H2	5:30	5:39	-	-	5:50	5:52	6:00	6:07
H4	5:42	-	5:52	5:57	6:02	6:06	6:14	6:21
H2	5:54	6:03	-	-	6:14	6:16	6:24	6:31
H4	6:06	-	6:16	6:21	6:26	6:30	6:38	6:45
H2	6:18	6:27	-	-	6:38	6:40	6:48	6:55
H4	6:30	-	6:40	6:45	6:50	6:54	7:02	7:09
H2	6:42	6:51	-	-	7:02	7:04	7:12	7:19
H4	6:54	-	7:04	7:09	7:14	7:18	7:26	7:33
H2	7:06	7:15	-	-	7:26	7:28	7:36	7:43
H4	7:18	-	7:28	7:33	7:38	7:42	7:50	7:57
H2	7:30	7:39	-	-	7:50	7:52	8:00	8:07
H4	7:42	-	7:52	7:57	8:02	8:06	8:14	8:21
H2	7:54	8:03	-	-	8:14	8:16	8:24	8:31
H4	8:06	-	8:16	8:21	8:26	8:30	8:38	8:45
H2	8:18	8:27	-	-	8:38	8:40	8:48	8:55
H4	8:30	-	8:40	8:45	8:50	8:54	9:02	9:09
H2	8:42	8:51	-	-	9:02	9:04	9:12	9:19
H4	8:55	-	9:05	9:10	9:15	9:19	9:27	9:34
H2	9:11	9:20	-	-	9:31	9:33	9:41	9:48
H4	9:31	-	9:41	9:46	9:51	9:55	10:03	10:10
H2	9:51	10:00	-	-	10:11	10:13	10:21	10:28
H4	10:11	-	10:21	10:26	10:31	10:35	10:43	10:50
H4	10:31	-	10:41	10:46	10:51	10:55	11:03	11:10
H2	10:51	11:00	-	-	11:11	11:13	11:21	11:28
H2	11:11	11:20	-	-	11:31	11:33	11:41	11:48
H4	11:31	-	11:41	11:46	11:51	11:55	12:03	12:10
H2	11:51	12:00	-	-	12:11	12:13	12:21	12:28
After Midnight Service — Servicio después de la medianoche								
H4	12:11	-	12:21	12:26	12:31	12:35	12:43	12:50
H4	12:31	-	12:41	12:46	12:51	12:55	1:03	1:10
H4	12:51	-	1:01	1:06	1:11	1:15	1:23	1:30

On five Federal holidays, Juneteenth, Columbus Day, Veterans' Day, Martin Luther King, Jr. Day, and Presidents' Day, the Saturday schedule will be in effect.

Metrobus proveerá servicio con horario de sábado durante los cinco días festivos de Juneteenth, Columbus Day, Veterans Day, Martin Luther King Jr. Day, y Presidents' Day.

H2,4

Crosstown Line

Effective Sunday, December 17, 2023

A partir del domingo, 17 de deciembre de 2023

► Westbound To Tenleytown-AU station

Sunday — Domingos

Route Number	Brookland-CUA	Veterans Affairs Medical Center	Columbia Rd. & Georgia Ave. NW	Columbia Rd. & 14th St. NW (Columbia Heights)	Park Rd. & Mt. Pleasant St. NW	Porter St. & Quebec St. NW (Cleveland Park)	Fort Dr. & Albemarle St. NW (TENLEY-TOWN-AU)
AM Service — Servicio matutino							
H4	1:36	1:42	1:47	1:50	1:55	1:59	2:06
H4	1:56	2:02	2:07	2:10	2:15	2:19	2:26
H4	2:16	2:22	2:27	2:30	2:35	2:39	2:46
H4	2:36	2:42	2:47	2:50	2:55	2:59	3:06
H4	2:56	3:02	3:07	3:10	3:15	3:19	3:26
H4	3:16	3:22	3:27	3:30	3:35	3:39	3:46
H4	3:36	3:42	3:47	3:50	3:55	3:59	4:06
H4	3:56	4:02	4:07	4:10	4:15	4:19	4:26
H4	4:16	4:22	4:27	4:30	4:35	4:39	4:46
H4	4:36	4:42	4:47	4:50	4:55	4:59	5:06
H4	4:56	5:02	5:07	5:10	5:15	5:19	5:26
H4	5:16	5:22	5:27	5:30	5:35	5:39	5:46
H4	5:36	5:42	5:47	5:50	5:55	5:59	6:06
H2	5:56	6:02	6:07	6:10	-	6:18	6:25
H4	6:14	6:21	6:26	6:30	6:35	6:40	6:48
H2	6:34	6:41	6:46	6:50	-	6:59	7:07
H4	6:54	7:01	7:06	7:10	7:15	7:20	7:28
H2	7:07	7:14	7:19	7:23	-	7:32	7:40
H4	7:19	7:26	7:31	7:35	7:40	7:45	7:53
H2	7:31	7:38	7:43	7:47	-	7:56	8:04
H4	7:43	7:50	7:55	7:59	8:04	8:09	8:17
H2	7:55	8:02	8:07	8:11	-	8:20	8:28
H4	8:07	8:14	8:19	8:23	8:28	8:33	8:41
H2	8:19	8:26	8:31	8:35	-	8:44	8:52
H4	8:31	8:38	8:43	8:47	8:52	8:57	9:05
H2	8:43	8:50	8:55	8:59	-	9:08	9:16
H4	8:55	9:02	9:07	9:11	9:16	9:21	9:29
H2	9:04	9:12	9:18	9:23	-	9:34	9:42
H4	9:16	9:24	9:30	9:35	9:42	9:48	9:56
H2	9:28	9:36	9:42	9:47	-	9:58	10:06
H4	9:40	9:48	9:54	9:59	10:06	10:12	10:20
H2	9:52	10:00	10:06	10:11	-	10:22	10:30
H4	10:04	10:12	10:18	10:23	10:30	10:36	10:44
H2	10:16	10:24	10:30	10:35	-	10:46	10:54
H4	10:28	10:36	10:42	10:47	10:54	11:00	11:08
H2	10:40	10:48	10:54	10:59	-	11:10	11:18
H4	10:52	11:00	11:06	11:11	11:18	11:24	11:32
H2	11:04	11:12	11:18	11:23	-	11:34	11:42
H4	11:16	11:24	11:30	11:35	11:42	11:48	11:56
H2	11:28	11:36	11:42	11:47	-	11:58	12:06
H4	11:40	11:48	11:54	11:59	12:06	12:12	12:20
H2	11:52	12:00	12:06	12:11	-	12:22	12:30

► Westbound To Tenleytown-AU station

Sunday — Domingos

Route Number	Brookland-CUA	Veterans Affairs Medical Center	Columbia Rd. & Georgia Ave. NW	Columbia Rd. & 14th St. NW (Columbia Heights)	Park Rd. & Mt. Pleasant St. NW	Porter St. & Quebec St. NW (Cleveland Park)	Fort Dr. & Albemarle St. NW (TENLEY-TOWN-AU)
PM Service — Servicio vespertino							
H4	12:04	12:12	12:18	12:23	12:30	12:36	12:44
H2	12:16	12:24	12:30	12:35	-	12:46	12:54
H4	12:28	12:36	12:42	12:47	12:54	1:00	1:08
H2	12:40	12:48	12:54	12:59	-	1:10	1:18
H4	12:52	1:00	1:06	1:11	1:18	1:24	1:32
H2	1:01	1:10	1:16	1:23	-	1:36	1:44
H4	1:13	1:22	1:28	1:35	1:42	1:48	1:56
H2	1:25	1:34	1:40	1:47	-	2:00	2:08
H4	1:37	1:46	1:52	1:59	2:06	2:12	2:20
H2	1:49	1:58	2:04	2:11	-	2:24	2:32
H4	2:01	2:10	2:16	2:23	2:30	2:36	2:44
H2	2:13	2:22	2:28	2:35	-	2:48	2:56
H4	2:25	2:34	2:40	2:47	2:54	3:00	3:08
H2	2:37	2:46	2:52	2:59	-	3:12	3:20
H4	2:49	2:58	3:04	3:11	3:18	3:24	3:32
H2	3:01	3:10	3:16	3:23	-	3:36	3:44
H4	3:13	3:22	3:28	3:35	3:42	3:48	3:56
H2	3:25	3:34	3:40	3:47	-	4:00	4:08
H4	3:37	3:46	3:52	3:59	4:06	4:12	4:20
H2	3:49	3:58	4:04	4:11	-	4:24	4:32
H4	4:01	4:10	4:16	4:23	4:30	4:36	4:44
H2	4:13	4:22	4:28	4:35	-	4:48	4:56
H4	4:25	4:33	4:39	4:44	4:50	4:55	5:04
H2	4:37	4:45	4:51	4:56	-	5:06	5:15
H4	4:49	4:57	5:03	5:08	5:14	5:19	5:28
H2	5:01	5:09	5:15	5:20	-	5:30	5:39
H4	5:13	5:21	5:27	5:32	5:38	5:43	5:52
H2	5:25	5:33	5:39	5:44	-	5:54	6:03
H4	5:37	5:45	5:51	5:56	6:02	6:07	6:16
H2	5:49	5:57	6:03	6:08	-	6:18	6:27
H4	6:01	6:09	6:15	6:20	6:26	6:31	6:40
H2	6:13	6:21	6:27	6:32	-	6:42	6:51
H4	6:25	6:33	6:39	6:44	6:50	6:55	7:04
H2	6:37	6:45	6:51	6:56	-	7:06	7:15
H4	6:49	6:57	7:03	7:08	7:14	7:19	7:28
H2	7:01	7:09	7:15	7:20	-	7:30	7:39
H4	7:13	7:21	7:27	7:32	7:38	7:43	7:52
H2	7:25	7:33	7:39	7:44	-	7:54	8:03
H4	7:37	7:45	7:51	7:56	8:02	8:07	8:16
H2	7:49	7:57	8:03	8:08	-	8:18	8:27
H4	8:01	8:09	8:15	8:20	8:26	8:31	8:40
H2	8:13	8:21	8:27	8:32	-	8:42	8:51
H4	8:25	8:33	8:39	8:44	8:50	8:55	9:04
H2	8:37	8:45	8:51	8:56	-	9:06	9:15
H4	8:49	8:57	9:03	9:08	9:14	9:19	9:28
H2	8:58	9:06	9:12	9:17	-	9:27	9:36
H4	9:16	9:23	9:28	9:32	9:37	9:41	9:49
H2	9:36	9:43	9:48	9:52	-	10:01	10:09
H4	9:56	10:03	10:08	10:12	10:17	10:21	10:29
H2	10:16	10:23	10:28	10:32	-	10:41	10:49
H4	10:36	10:43	10:48	10:52	10:57	11:01	11:09
H2	10:56	11:03	11:08	11:12	-	11:21	11:29
H4	11:16	11:23	11:28	11:32	11:37	11:41	11:49
H4	11:36	11:43	11:48	11:52	11:57	12:01	12:09
H4	11:56	12:03	12:08	12:12	12:17	12:21	12:29
After Midnight Service — Servicio después de la medianoche							
H4	12:16	12:23	12:28	12:32	12:37	12:41	12:49
H4	12:36	12:43	12:48	12:52	12:57	1:01	1:09
H4	12:56	1:03	1:08	1:12	1:17	1:21	1:29
H4	1:16	1:23	1:28	1:32	1:37	1:41	1:49

H2,4

Crosstown Line

Effective Sunday, December 17, 2023

A partir del domingo, 17 de deciembre de 2023

Eastbound To Brookland-CUA station

Sunday — Domingos

Route Number	Fort Dr. & Albemarle St. NW (Tenley-town-AU) Ⓜ	Conn-ecticut Ave. & Rodman St. NW	Porter St. & Conn. Ave. NW (Cleveland Park) Ⓜ	Park Rd. & Mt. Pleasant St. NW	Irving & 14th Sts. NW (Columbia Heights) Ⓜ	Irving St. & Georgia Ave. NW	Veterans Affairs Medical Center	BROOK-LAND -CUA Ⓜ
AM Service — Servicio matutino								
H4	1:17	-	1:24	1:28	1:31	1:33	1:40	1:48
H4	1:37	-	1:44	1:48	1:51	1:53	2:00	2:08
H4	1:57	-	2:04	2:08	2:11	2:13	2:20	2:28
H4	2:17	-	2:24	2:28	2:31	2:33	2:40	2:48
H4	2:37	-	2:44	2:48	2:51	2:53	3:00	3:08
H4	2:57	-	3:04	3:08	3:11	3:13	3:20	3:28
H4	3:17	-	3:24	3:28	3:31	3:33	3:40	3:48
H4	3:37	-	3:44	3:48	3:51	3:53	4:00	4:08
H4	3:57	-	4:04	4:08	4:11	4:13	4:20	4:28
H4	4:17	-	4:24	4:28	4:31	4:33	4:40	4:48
H4	4:37	-	4:44	4:48	4:51	4:53	5:00	5:08
H4	4:57	-	5:04	5:08	5:11	5:13	5:20	5:28
H4	5:17	-	5:24	5:28	5:31	5:33	5:40	5:48
H4	5:37	-	5:44	5:48	5:51	5:53	6:00	6:08
H4	5:57	-	6:04	6:08	6:11	6:13	6:20	6:28
H4	6:17	-	6:24	6:28	6:31	6:33	6:40	6:48
H2	6:35	6:42	-	-	6:51	6:53	7:00	7:08
H4	6:57	-	7:04	7:08	7:11	7:13	7:20	7:28
H2	7:06	7:13	-	-	7:22	7:24	7:31	7:39
H4	7:20	-	7:27	7:31	7:34	7:36	7:43	7:51
H2	7:30	7:37	-	-	7:46	7:48	7:55	8:03
H4	7:44	-	7:51	7:55	7:58	8:00	8:07	8:15
H2	7:54	8:01	-	-	8:10	8:12	8:19	8:27
H4	8:08	-	8:15	8:19	8:22	8:24	8:31	8:39
H2	8:18	8:25	-	-	8:34	8:36	8:43	8:51
H4	8:32	-	8:39	8:43	8:46	8:48	8:55	9:03
H2	8:42	8:49	-	-	8:58	9:00	9:07	9:15
H4	8:53	-	9:02	9:06	9:10	9:14	9:22	9:30
H2	9:04	9:11	-	-	9:22	9:26	9:34	9:42
H4	9:17	-	9:26	9:30	9:34	9:38	9:46	9:54
H2	9:28	9:35	-	-	9:46	9:50	9:58	10:06
H4	9:41	-	9:50	9:54	9:58	10:02	10:10	10:18
H2	9:52	9:59	-	-	10:10	10:14	10:22	10:30
H4	10:05	-	10:14	10:18	10:22	10:26	10:34	10:42
H2	10:16	10:23	-	-	10:34	10:38	10:46	10:54
H4	10:29	-	10:38	10:42	10:46	10:50	10:58	11:06
H2	10:40	10:47	-	-	10:58	11:02	11:10	11:18
H4	10:53	-	11:02	11:06	11:10	11:14	11:22	11:30
H2	11:04	11:11	-	-	11:22	11:26	11:34	11:42
H4	11:17	-	11:26	11:30	11:34	11:38	11:46	11:54
H2	11:28	11:35	-	-	11:46	11:50	11:58	12:06
H4	11:41	-	11:50	11:54	11:58	12:02	12:10	12:18
H2	11:52	11:59	-	-	12:10	12:14	12:22	12:30

Eastbound To Brookland-CUA station

Sunday — Domingos

Route Number	Fort Dr. & Albemarle St. NW (Tenley-town-AU) Ⓜ	Conn-ecticut Ave. & Rodman St. NW	Porter St. & Conn. Ave. NW (Cleveland Park) Ⓜ	Park Rd. & Mt. Pleasant St. NW	Irving & 14th Sts. NW (Columbia Heights) Ⓜ	Irving St. & Georgia Ave. NW	Veterans Affairs Medical Center	BROOK-LAND -CUA Ⓜ
PM Service — Servicio vespertino								
H4	12:05	-	12:14	12:18	12:22	12:26	12:34	12:42
H2	12:16	12:23	-	-	12:34	12:38	12:46	12:54
H4	12:24	-	12:35	12:40	12:46	12:50	12:58	1:06
H2	12:38	12:47	-	-	12:58	1:02	1:10	1:18
H4	12:48	-	12:59	1:04	1:10	1:14	1:22	1:30
H2	1:02	1:11	-	-	1:22	1:26	1:34	1:42
H4	1:12	-	1:23	1:28	1:34	1:38	1:46	1:54
H2	1:26	1:35	-	-	1:46	1:50	1:58	2:06
H4	1:36	-	1:47	1:52	1:58	2:02	2:10	2:18
H2	1:50	1:59	-	-	2:10	2:14	2:22	2:30
H4	2:00	-	2:11	2:16	2:22	2:26	2:34	2:42
H2	2:14	2:23	-	-	2:34	2:38	2:46	2:54
H4	2:24	-	2:35	2:40	2:46	2:50	2:58	3:06
H2	2:38	2:47	-	-	2:58	3:02	3:10	3:18
H4	2:48	-	2:59	3:04	3:10	3:14	3:22	3:30
H2	3:02	3:11	-	-	3:22	3:26	3:34	3:42
H4	3:12	-	3:23	3:28	3:34	3:38	3:46	3:54
H2	3:26	3:35	-	-	3:46	3:50	3:58	4:06
H4	3:36	-	3:47	3:52	3:58	4:02	4:10	4:18
H2	3:50	3:59	-	-	4:10	4:14	4:22	4:30
H4	4:00	-	4:11	4:16	4:22	4:26	4:34	4:42
H2	4:14	4:23	-	-	4:34	4:38	4:46	4:54
H4	4:24	-	4:35	4:40	4:46	4:50	4:58	5:06
H2	4:38	4:47	-	-	4:58	5:02	5:10	5:18
H4	4:48	-	4:59	5:04	5:10	5:14	5:22	5:30
H2	5:02	5:11	-	-	5:22	5:26	5:34	5:42
H4	5:12	-	5:23	5:28	5:34	5:38	5:46	5:54
H2	5:26	5:35	-	-	5:46	5:50	5:58	6:06
H4	5:36	-	5:47	5:52	5:58	6:02	6:10	6:18
H2	5:50	5:59	-	-	6:10	6:14	6:22	6:30
H4	6:00	-	6:11	6:16	6:22	6:26	6:34	6:42
H2	6:14	6:23	-	-	6:34	6:38	6:46	6:54
H4	6:24	-	6:35	6:40	6:46	6:50	6:58	7:06
H2	6:38	6:47	-	-	6:58	7:02	7:10	7:18
H4	6:48	-	6:59	7:04	7:10	7:14	7:22	7:30
H2	7:02	7:11	-	-	7:22	7:26	7:34	7:42
H4	7:12	-	7:23	7:28	7:34	7:38	7:46	7:54
H2	7:26	7:35	-	-	7:46	7:50	7:58	8:06
H4	7:36	-	7:47	7:52	7:58	8:02	8:10	8:18
H2	7:50	7:59	-	-	8:10	8:14	8:22	8:30
H4	8:00	-	8:11	8:16	8:22	8:26	8:34	8:42
H2	8:14	8:23	-	-	8:34	8:38	8:46	8:54
H4	8:24	-	8:35	8:40	8:46	8:50	8:58	9:06
H2	8:38	8:47	-	-	8:58	9:02	9:10	9:18
H4	8:48	-	8:59	9:04	9:10	9:14	9:22	9:30
H2	9:02	9:11	-	-	9:22	9:26	9:34	9:42
H4	9:17	-	9:25	9:29	9:33	9:36	9:44	9:52
H2	9:35	9:42	-	-	9:51	9:54	10:02	10:10
H4	9:55	-	10:03	10:07	10:11	10:14	10:22	10:30
H2	10:15	10:22	-	-	10:31	10:34	10:42	10:50
H4	10:35	-	10:43	10:47	10:51	10:54	11:02	11:10
H2	10:55	11:02	-	-	11:11	11:14	11:22	11:30
H4	11:15	-	11:23	11:27	11:31	11:34	11:42	11:50
H2	11:35	11:42	-	-	11:51	11:54	12:02	12:10
H4	11:55	-	12:03	12:07	12:11	12:14	12:22	12:30
After Midnight Service — Servicio después de la medianoche								
H4	12:15	-	12:23	12:27	12:31	12:34	12:42	12:50
H4	12:35	-	12:43	12:47	12:51	12:54	1:02	1:10
H4	12:55	-	1:03	1:07	1:11	1:14	1:22	1:30

How to use this timetable

- Use the map to find the stops closest to where you will get on and off the bus.
- Select the schedule (Weekday, Saturday, Sunday) for when you will travel. Along the top of the schedule, find the stop at or nearest the point where you will get on the bus. Follow that column down to the time you want to leave.
- Use the same method to find the times the bus is scheduled to arrive at the stop where you will get off the bus.
- If the bus stop is not listed, use the time shown for the bus stop before it as the time to wait at the stop.
- The end-of-the-line or last stop is listed in ALL CAPS on the schedule.

Cómo Usar este Horario

- Use este mapa para localizar las paradas más cercanas a donde se subirá y bajará del autobús.
- Seleccione el horario (Entre semana, sábado, domingo) de cuando viajará. A lo largo de la parte superior del horario, localice la parada o el punto más cercano a la parada en la que se subirá al autobús. Siga esa columna hacia abajo hasta la hora en la que desee salir.
- Utilice el mismo método para localizar las horas en que el autobús está programado para llegar a la parada en donde desea bajarse del autobús.
- Si la parada del autobús no está listada use la hora que se muestra en la parada anterior como la hora de espera en la parada.
- El final de la ruta o la última parada del autobús aparece en letras MAYÚSCULAS en el horario.

English-Español Effective 12-11-22

H6

Brookland-Fort Lincoln Line

metrobus

Serves these locations-
Brinda servicio a estas ubicaciones

- Fort Lincoln
- The Shops at Dakota Crossing shopping center
- Wesley House
- Goodwill Industries
- Langdon
- Brookland-CUA station

www.wmata.com
Information Anytime 202-637-7000 TTY 202-962-2033

Washington
Metropolitan Area
Transit Authority

A District of Columbia,
Maryland and Virginia
Transit Partnership

H6

Brookland-Fort Lincoln Line

For route and schedule information
Call 202-637-7000
www.wmata.com

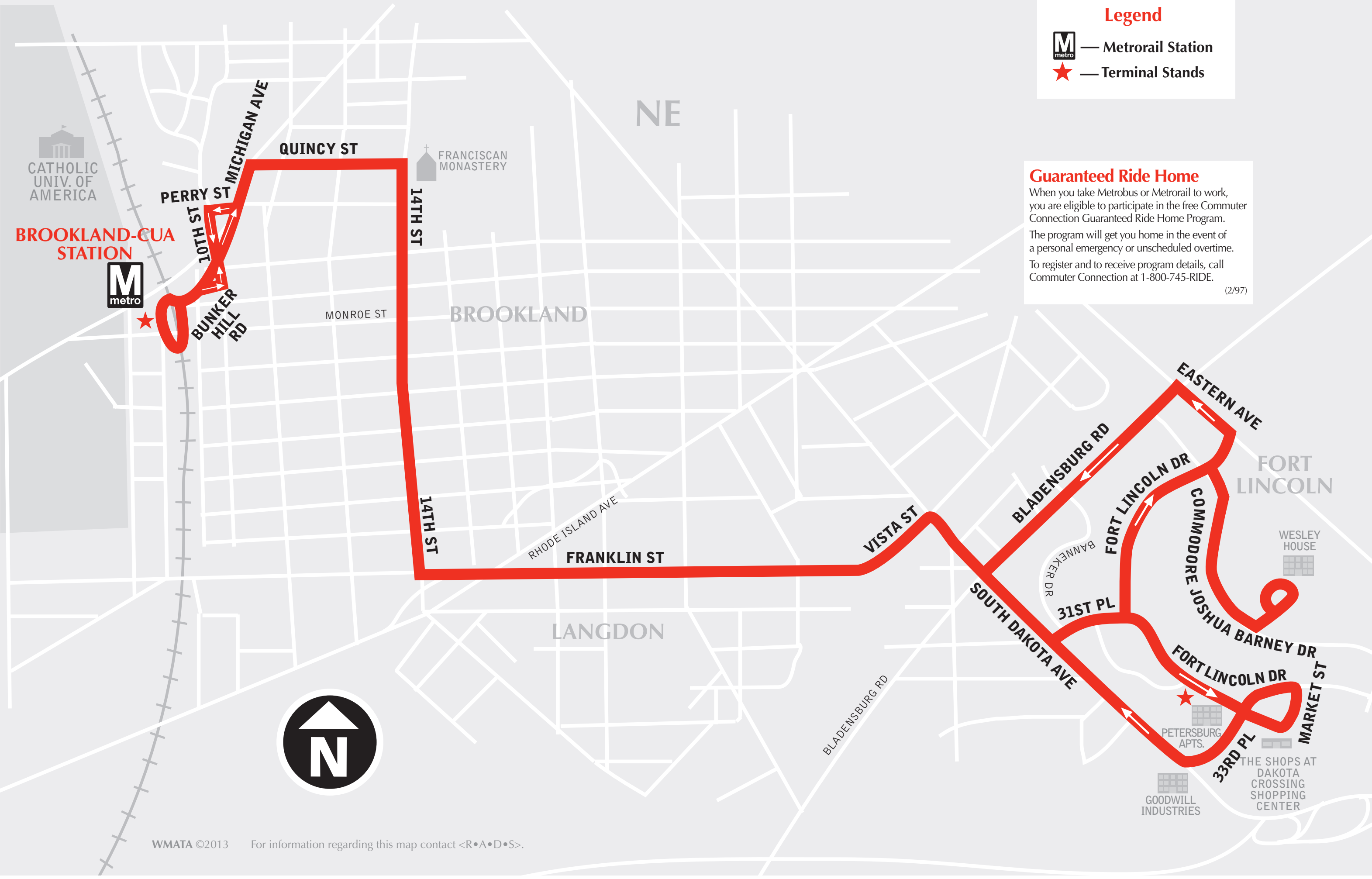
CATHOLIC UNIV. OF AMERICA
BROOKLAND-CUA STATION
metro
PERRY ST
10TH ST
MICHIGAN AVE
BUNKER HILL RD
QUINCY ST
FRANCISCAN MONASTERY
14TH ST
MONROE ST
NE
BROOKLAND
14TH ST
RHODE ISLAND AVE
FRANKLIN ST
LANGDON
VISTA ST
BLADENSBURG RD
SOUTH DAKOTA AVE
BANNEKER DR
31ST PL
FORT LINCOLN DR
COMMODORE JOSHUA BARNEY DR
EASTERN AVE
FORT LINCOLN
WESLEY HOUSE
FORT LINCOLN DR
MARKET ST
PETERSBURG APTS.
33RD PL
THE SHOPS AT DAKOTA CROSSING SHOPPING CENTER
GOODWILL INDUSTRIES
BLADENSBURG RD
N

Legend

M metro	Metrorail Station
★	Terminal Stands

Guaranteed Ride Home

When you take Metrobus or Metrorail to work, you are eligible to participate in the free Commuter Connection Guaranteed Ride Home Program.

The program will get you home in the event of a personal emergency or unscheduled overtime.

To register and to receive program details, call Commuter Connection at 1-800-745-RIDE.

(2/97)

WMATA ©2013 For information regarding this map contact <R•A•D•S>.

H6

Brookland-Fort Lincoln Line

Effective Sunday, December 11, 2022

A partir del domingo, 11 de deciembre de 2022

Westbound to Brookland-CUA station

Monday thru Friday — De Lunes a viernes

Route Number	Fort Lincoln Dr. & 33rd Pl. NE (Petersburg Apts.)	3400 Commodore Joshua Barney Dr. NE (Wesley House)	Bladensburg Rd. & South Dakota Ave. NE	Franklin St. & Rhode Island Ave NE	BROOKLAND-CUA M
AM Service — Servicio matutino					
H6	4:28	4:38	4:42	4:47	4:54
H6	4:57	5:07	5:11	5:16	5:23
H6	5:17	5:27	5:31	5:36	5:43
H6	5:47	5:57	6:01	6:06	6:13
H6	6:02	6:12	6:16	6:21	6:28
H6	6:17	6:27	6:31	6:36	6:43
H6	6:32	6:42	6:46	6:51	6:58
H6	6:47	6:57	7:01	7:06	7:13
H6	7:02	7:12	7:16	7:21	7:28
H6	7:17	7:27	7:31	7:36	7:43
H6	7:34	7:45	7:51	7:57	8:07
H6	7:49	8:00	8:06	8:12	8:22
H6	8:04	8:15	8:21	8:27	8:37
H6	8:19	8:30	8:36	8:42	8:52
H6	8:34	8:45	8:51	8:57	9:07
H6	8:49	9:00	9:06	9:12	9:22
H6	9:04	9:15	9:21	9:27	9:37
H6	9:19	9:31	9:35	9:41	9:50
H6	9:40	9:52	9:56	10:02	10:11
H6	10:02	10:14	10:18	10:24	10:33
H6	10:20	10:32	10:36	10:42	10:51
H6	10:40	10:52	10:56	11:02	11:11
H6	11:00	11:12	11:16	11:22	11:31
H6	11:20	11:32	11:36	11:42	11:51
H6	11:40	11:52	11:56	12:02	12:11

Westbound to Brookland-CUA station

Monday thru Friday — De Lunes a viernes

Route Number	Fort Lincoln Dr. & 33rd Pl. NE (Petersburg Apts.)	3400 Commodore Joshua Barney Dr. NE (Wesley House)	Bladensburg Rd. & South Dakota Ave. NE	Franklin St. & Rhode Island Ave NE	BROOKLAND-CUA M
PM Service — Servicio vespertino					
H6	12:00	12:12	12:16	12:22	12:31
H6	12:20	12:32	12:36	12:42	12:51
H6	12:40	12:52	12:56	1:02	1:11
H6	1:00	1:12	1:16	1:22	1:31
H6	1:20	1:32	1:36	1:42	1:51
H6	1:40	1:52	1:56	2:02	2:11
H6	2:00	2:12	2:16	2:22	2:31
H6	2:20	2:32	2:36	2:42	2:51
H6	2:40	2:52	2:56	3:02	3:11
H6	3:00	3:12	3:16	3:22	3:31
H6	3:20	3:31	3:37	3:42	3:54
H6	3:36	3:47	3:53	3:58	4:10
H6	3:54	4:05	4:11	4:16	4:28
H6	4:09	4:20	4:26	4:31	4:43
H6	4:24	4:35	4:41	4:46	4:58
H6	4:39	4:50	4:56	5:01	5:13
H6	4:57	5:08	5:13	5:19	5:28
H6	5:10	5:21	5:26	5:32	5:41
H6	5:25	5:36	5:41	5:47	5:56
H6	5:40	5:51	5:56	6:02	6:11
H6	5:55	6:06	6:11	6:17	6:26
H6	6:10	6:21	6:26	6:32	6:41
H6	6:25	6:36	6:41	6:46	6:54
H6	6:38	6:49	6:54	6:59	7:07
H6	6:52	7:03	7:08	7:13	7:21
H6	7:06	7:17	7:22	7:27	7:35
H6	7:20	7:31	7:36	7:41	7:49
H6	7:39	7:50	7:55	8:00	8:08
H6	7:59	8:10	8:15	8:20	8:28
H6	8:19	8:30	8:35	8:40	8:48
H6	8:39	8:48	8:53	8:58	9:05
H6	8:59	9:08	9:13	9:18	9:25
H6	9:19	9:28	9:33	9:38	9:45
H6	9:49	9:58	10:03	10:08	10:15
H6	10:19	10:28	10:33	10:38	10:45
H6	10:46	10:56	11:00	11:04	11:11
H6	11:16	11:26	11:30	11:34	11:41
H6	11:46	11:56	12:00	12:04	12:11
After Midnight — Servicio después de la medianoche					
H6	12:16	12:26	12:30	12:34	12:41

H6
Brookland-Fort Lincoln Line

Effective Sunday, December 11, 2022
A partir del domingo, 11 de deciembre de 2022

► Eastbound to Fort Lincoln

Monday thru Friday — De Lunes a viernes

Route Number	Brookland-CUA	Franklin St. & Rhode Island Ave NE	South Dakota Ave. & Bladensburg Rd. NE	Fort Lincoln Dr. & 33rd Pl. NE (Petersburg Apartments) (FORT LINCOLN)
AM Service — Servicio matutino				
H6	5:00	5:09	5:13	5:17
H6	5:30	5:39	5:43	5:47
H6	6:00	6:09	6:13	6:17
H6	6:15	6:24	6:28	6:32
H6	6:30	6:39	6:43	6:47
H6	6:45	6:54	6:58	7:02
H6	7:00	7:09	7:13	7:17
H6	7:15	7:26	7:30	7:34
H6	7:30	7:41	7:45	7:49
H6	7:45	7:56	8:00	8:04
H6	8:00	8:11	8:15	8:19
H6	8:15	8:26	8:30	8:34
H6	8:30	8:41	8:45	8:49
H6	8:45	8:56	9:00	9:04
H6	9:00	9:11	9:15	9:19
H6	9:20	9:31	9:35	9:40
H6	9:42	9:53	9:57	10:02
H6	10:00	10:11	10:15	10:20
H6	10:20	10:31	10:35	10:40
H6	10:40	10:51	10:55	11:00
H6	11:00	11:11	11:15	11:20
H6	11:20	11:31	11:35	11:40
H6	11:40	11:51	11:55	12:00

► Eastbound to Fort Lincoln

Monday thru Friday — De Lunes a viernes

Route Number	Brookland-CUA	Franklin St. & Rhode Island Ave NE	South Dakota Ave. & Bladensburg Rd. NE	Fort Lincoln Dr. & 33rd Pl. NE (Petersburg Apartments) (FORT LINCOLN)
PM Service — Servicio vespertino				
H6	12:00	12:11	12:15	12:20
H6	12:20	12:31	12:35	12:40
H6	12:40	12:51	12:55	1:00
H6	1:00	1:11	1:15	1:20
H6	1:20	1:31	1:35	1:40
H6	1:40	1:51	1:55	2:00
H6	2:00	2:11	2:15	2:20
H6	2:20	2:31	2:35	2:40
H6	2:40	2:51	2:55	3:00
H6	3:00	3:11	3:15	3:20
H6	3:16	3:27	3:31	3:36
H6	3:30	3:42	3:48	3:54
H6	3:45	3:57	4:03	4:09
H6	4:00	4:12	4:18	4:24
H6	4:15	4:27	4:33	4:39
H6	4:33	4:45	4:51	4:57
H6	4:48	5:00	5:05	5:10
H6	5:03	5:15	5:20	5:25
H6	5:18	5:30	5:35	5:40
H6	5:33	5:45	5:50	5:55
H6	5:48	6:00	6:05	6:10
H6	6:03	6:15	6:20	6:25
H6	6:19	6:29	6:33	6:38
H6	6:33	6:43	6:47	6:52
H6	6:47	6:57	7:01	7:06
H6	7:01	7:11	7:15	7:20
H6	7:20	7:30	7:34	7:39
H6	7:40	7:50	7:54	7:59
H6	8:00	8:10	8:14	8:19
H6	8:20	8:30	8:34	8:39
H6	8:40	8:49	8:54	8:59
H6	9:00	9:09	9:14	9:19
H6	9:30	9:39	9:44	9:49
H6	10:00	10:09	10:14	10:19
H6	10:30	10:38	10:43	10:46
H6	11:00	11:08	11:13	11:16
H6	11:30	11:38	11:43	11:46
After Midnight — Servicio después de la medianoche				
H6	12:00	12:08	12:13	12:16

H6

Brookland-Fort Lincoln Line

Effective Sunday, December 11, 2022

A partir del domingo, 11 de deciembre de 2022

Westbound to Brookland-CUA station

Saturday — Sabados

Route Number	Fort Lincoln Dr. & 33rd Pl. NE (Petersburg Apts.)	3400 Commodore Joshua Barney Dr. NE (Wesley House)	Bladensburg Rd. & South Dakota Ave. NE	Franklin St. & Rhode Island Ave NE	BROOKLAND-CUA
AM Service — Servicio matutino					
H6	4:57	5:06	5:11	5:14	5:22
H6	5:45	5:54	5:59	6:02	6:10
H6	6:15	6:24	6:29	6:32	6:40
H6	6:47	6:57	7:02	7:07	7:15
H6	7:17	7:27	7:32	7:37	7:45
H6	7:47	7:57	8:02	8:07	8:15
H6	8:17	8:27	8:32	8:37	8:45
H6	8:47	8:57	9:02	9:07	9:15
H6	9:17	9:27	9:32	9:37	9:45
H6	9:47	10:00	10:04	10:09	10:19
H6	10:20	10:33	10:37	10:42	10:52
H6	10:50	11:03	11:07	11:12	11:22
H6	11:20	11:33	11:37	11:42	11:52
H6	11:50	12:03	12:07	12:12	12:22
PM Service — Servicio vespertino					
H6	12:20	12:33	12:37	12:42	12:52
H6	12:50	1:03	1:07	1:12	1:22
H6	1:20	1:33	1:37	1:42	1:52
H6	1:50	2:03	2:07	2:12	2:22
H6	2:20	2:33	2:37	2:42	2:52
H6	2:50	3:03	3:07	3:12	3:22
H6	3:19	3:32	3:36	3:41	3:50
H6	3:49	4:02	4:06	4:11	4:20
H6	4:19	4:32	4:36	4:41	4:50
H6	4:49	5:02	5:06	5:11	5:20
H6	5:19	5:32	5:36	5:41	5:50
H6	5:49	6:02	6:06	6:11	6:20
H6	6:19	6:32	6:36	6:41	6:50
H6	6:46	6:56	7:00	7:04	7:11
H6	7:16	7:26	7:30	7:34	7:41
H6	7:46	7:56	8:00	8:04	8:11
H6	8:16	8:26	8:30	8:34	8:41
H6	8:46	8:56	9:00	9:04	9:11
H6	9:16	9:26	9:30	9:34	9:41
H6	9:46	9:56	10:00	10:04	10:11
H6	10:06	10:16	10:20	10:24	10:31
H6	10:36	10:46	10:50	10:54	11:01
H6	11:06	11:16	11:20	11:24	11:31

On five Federal holidays, Juneteenth, Columbus Day, Veterans' Day, Martin Luther King, Jr. Day, and Presidents' Day, the Saturday schedule will be in effect.

Metrobus proveerá servicio con horario de sábado durante los cinco días festivos de Juneteenth, Columbus Day, Veterans Day, Martin Luther King Jr. Day, y Presidents' Day.

Eastbound to Fort Lincoln

Saturday — Sabados

Route Number	Brookland-CUA	Franklin St. & Rhode Island Ave NE	South Dakota Ave. & Bladensburg Rd. NE	Fort Lincoln Dr. & 33rd Pl. NE (Petersburg Apartments) (FORT LINCOLN)
AM Service — Servicio matutino				
H6	5:30	5:37	5:42	5:45
H6	6:00	6:07	6:12	6:15
H6	6:30	6:40	6:44	6:47
H6	7:00	7:10	7:14	7:17
H6	7:30	7:40	7:44	7:47
H6	8:00	8:10	8:14	8:17
H6	8:30	8:40	8:44	8:47
H6	9:00	9:10	9:14	9:17
H6	9:30	9:40	9:44	9:47
H6	10:00	10:10	10:15	10:20
H6	10:30	10:40	10:45	10:50
H6	11:00	11:10	11:15	11:20
H6	11:30	11:40	11:45	11:50
PM Service — Servicio vespertino				
H6	12:00	12:10	12:15	12:20
H6	12:30	12:40	12:45	12:50
H6	1:00	1:10	1:15	1:20
H6	1:30	1:40	1:45	1:50
H6	2:00	2:10	2:15	2:20
H6	2:30	2:40	2:45	2:50
H6	3:00	3:10	3:15	3:19
H6	3:30	3:40	3:45	3:49
H6	4:00	4:10	4:15	4:19
H6	4:30	4:40	4:45	4:49
H6	5:00	5:10	5:15	5:19
H6	5:30	5:40	5:45	5:49
H6	6:00	6:10	6:15	6:19
H6	6:30	6:40	6:43	6:46
H6	7:00	7:10	7:13	7:16
H6	7:30	7:40	7:43	7:46
H6	8:00	8:10	8:13	8:16
H6	8:30	8:40	8:43	8:46
H6	9:00	9:10	9:13	9:16
H6	9:30	9:40	9:43	9:46
H6	9:50	10:00	10:03	10:06
H6	10:20	10:30	10:33	10:36
H6	10:50	11:00	11:03	11:06

On five Federal holidays, Juneteenth, Columbus Day, Veterans' Day, Martin Luther King, Jr. Day, and Presidents' Day, the Saturday schedule will be in effect.

Metrobus proveerá servicio con horario de sábado durante los cinco días festivos de Juneteenth, Columbus Day, Veterans Day, Martin Luther King Jr. Day, y Presidents' Day.

H6

Brookland-Fort Lincoln Line

Effective Sunday, December 11, 2022

A partir del domingo, 11 de deciembre de 2022

Westbound to Brookland-CUA station

Sunday — Domingos

Route Number	Fort Lincoln Dr. & 33rd Pl. NE (Petersburg Apts.)	3400 Commodore Joshua Barney Dr. NE (Wesley House)	Bladensburg Rd. & South Dakota Ave. NE	Franklin St. & Rhode Island Ave NE	BROOKLAND-CUA M
AM Service — Servicio matutino					
H6	6:27	6:34	6:38	6:42	6:50
H6	7:17	7:27	7:30	7:35	7:43
H6	7:47	7:57	8:00	8:05	8:13
H6	8:17	8:27	8:30	8:35	8:43
H6	8:47	8:57	9:00	9:05	9:13
H6	9:17	9:27	9:30	9:35	9:43
H6	9:47	9:57	10:00	10:05	10:13
H6	10:17	10:28	10:33	10:38	10:46
H6	10:47	10:58	11:03	11:08	11:16
H6	11:17	11:28	11:33	11:38	11:46
H6	11:47	11:58	12:03	12:08	12:16
PM Service — Servicio vespertino					
H6	12:17	12:28	12:33	12:38	12:46
H6	12:47	12:58	1:03	1:08	1:16
H6	1:17	1:28	1:33	1:38	1:46
H6	1:48	2:00	2:05	2:09	2:17
H6	2:18	2:30	2:35	2:39	2:47
H6	2:48	3:00	3:05	3:09	3:17
H6	3:18	3:30	3:35	3:39	3:47
H6	3:48	4:00	4:05	4:09	4:17
H6	4:18	4:30	4:35	4:39	4:47
H6	4:48	5:00	5:05	5:09	5:17
H6	5:18	5:30	5:35	5:39	5:47
H6	5:48	6:00	6:05	6:09	6:17
H6	6:17	6:29	6:34	6:38	6:46
H6	6:47	6:58	7:02	7:06	7:14
H6	7:17	7:28	7:32	7:36	7:44
H6	7:47	7:58	8:02	8:06	8:14
H6	8:17	8:28	8:32	8:36	8:44
H6	8:47	8:58	9:02	9:06	9:14
H6	9:17	9:28	9:32	9:36	9:44
H6	9:47	9:58	10:02	10:06	10:14
H6	10:16	10:24	10:30	10:32	10:40
H6/	10:46	10:54	11:00	-	-

Eastbound to Fort Lincoln

Sunday — Domingos

Route Number	Brookland-CUA M	Franklin St. & Rhode Island Ave NE	South Dakota Ave. & Bladensburg Rd. NE	Fort Lincoln Dr. & 33rd Pl. NE (Petersburg Apartments) (FORT LINCOLN)
AM Service — Servicio matutino				
H6	7:00	7:09	7:13	7:17
H6	7:30	7:39	7:43	7:47
H6	8:00	8:09	8:13	8:17
H6	8:30	8:39	8:43	8:47
H6	9:00	9:09	9:13	9:17
H6	9:30	9:39	9:43	9:47
H6	10:00	10:09	10:13	10:17
H6	10:30	10:39	10:43	10:47
H6	11:00	11:09	11:13	11:17
H6	11:30	11:39	11:43	11:47
PM Service — Servicio vespertino				
H6	12:00	12:09	12:13	12:17
H6	12:30	12:39	12:43	12:47
H6	1:00	1:09	1:13	1:17
H6	1:30	1:40	1:44	1:48
H6	2:00	2:10	2:14	2:18
H6	2:30	2:40	2:44	2:48
H6	3:00	3:10	3:14	3:18
H6	3:30	3:40	3:44	3:48
H6	4:00	4:10	4:14	4:18
H6	4:30	4:40	4:44	4:48
H6	5:00	5:10	5:14	5:18
H6	5:30	5:40	5:44	5:48
H6	6:00	6:10	6:14	6:17
H6	6:30	6:40	6:44	6:47
H6	7:00	7:10	7:14	7:17
H6	7:30	7:40	7:44	7:47
H6	8:00	8:10	8:14	8:17
H6	8:30	8:40	8:44	8:47
H6	9:00	9:10	9:14	9:17
H6	9:30	9:40	9:44	9:47
H6	10:00	10:09	10:13	10:16
H6	10:30	10:39	10:43	10:46
H6	11:00	11:09	11:13	11:16

How to use this timetable

- Use the map to find the stops closest to where you will get on and off the bus.
- Select the schedule (Weekday, Saturday, Sunday) for when you will travel. Along the top of the schedule, find the stop at or nearest the point where you will get on the bus. Follow that column down to the time you want to leave.
- Use the same method to find the times the bus is scheduled to arrive at the stop where you will get off the bus.
- If the bus stop is not listed, use the time shown for the bus stop before it as the time to wait at the stop.
- The end-of-the-line or last stop is listed in ALL CAPS on the schedule.

Cómo Usar este Horario

- Use este mapa para localizar las paradas más cercanas a donde se subirá y bajará del autobús.
- Seleccione el horario (Entre semana, sábado, domingo) de cuando viajará. A lo largo de la parte superior del horario, localice la parada o el punto más cercano a la parada en la que se subirá al autobús. Siga esa columna hacia abajo hasta la hora en la que desee salir.
- Utilice el mismo método para localizar las horas en que el autobús está programado para llegar a la parada en donde desea bajarse del autobús.
- Si la parada del autobús no está listada use la hora que se muestra en la parada anterior como la hora de espera en la parada.
- El final de la ruta o la última parada del autobús aparece en letras MAYÚSCULAS en el horario.

English-Español Effective 6-25-23

H8,9

Park Road-Brookland Line

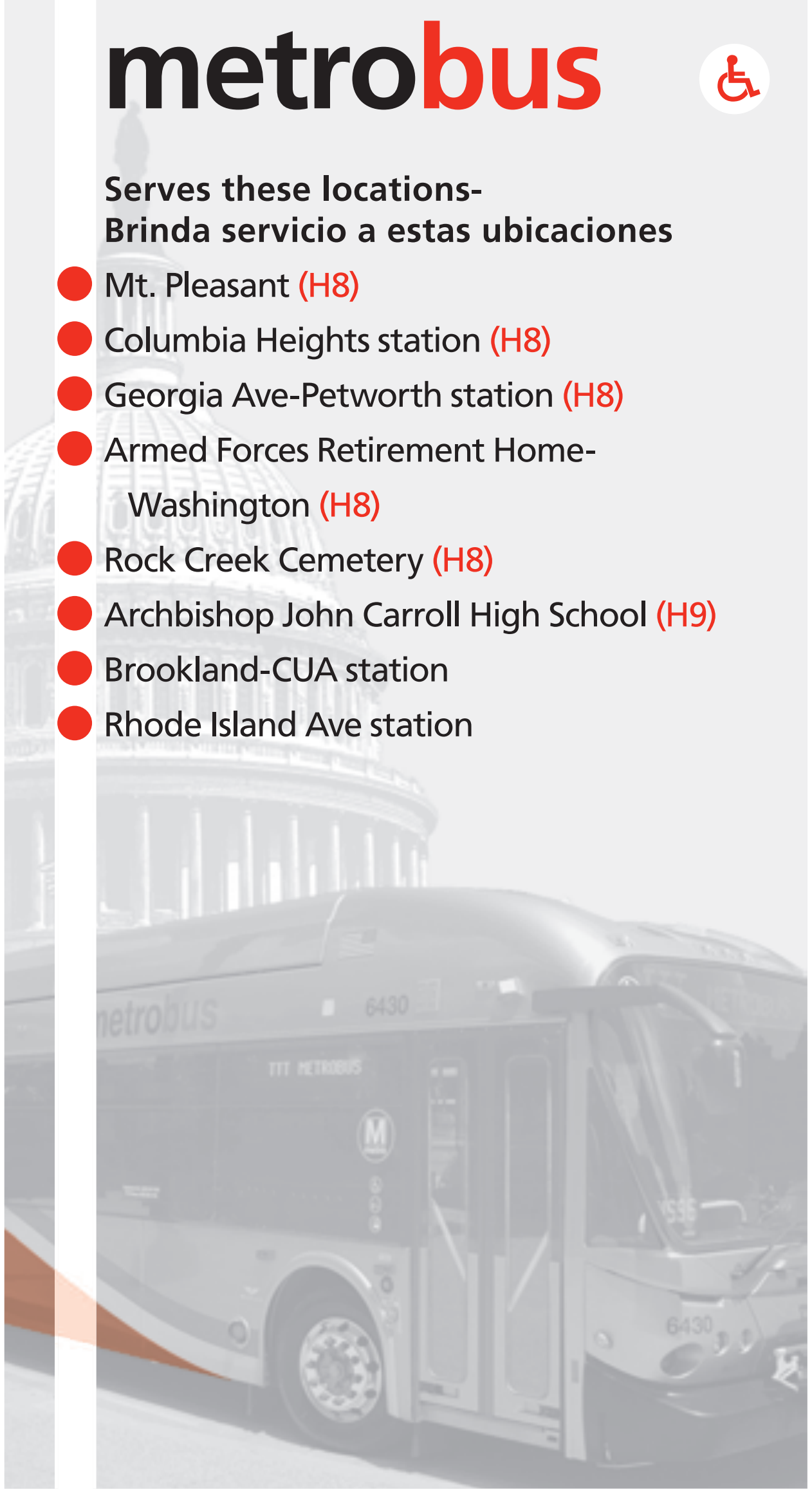

metrobus ♿

Serves these locations-
Brinda servicio a estas ubicaciones

- Mt. Pleasant (H8)
- Columbia Heights station (H8)
- Georgia Ave-Petworth station (H8)
- Armed Forces Retirement Home-Washington (H8)
- Rock Creek Cemetery (H8)
- Archbishop John Carroll High School (H9)
- Brookland-CUA station
- Rhode Island Ave station

www.wmata.com
Information Anytime 202-637-7000 TTY 202-962-2033

Washington
Metropolitan Area
Transit Authority

A District of Columbia,
Maryland and Virginia
Transit Partnership

H8,9

Park Road-Brookland Line

Effective Sunday, June 25, 2023

A partir del domingo, 25 de junio de 2023

H8,9

Park Road-Brookland Line

For route and schedule information
Call 202-637-7000
www.wmata.com

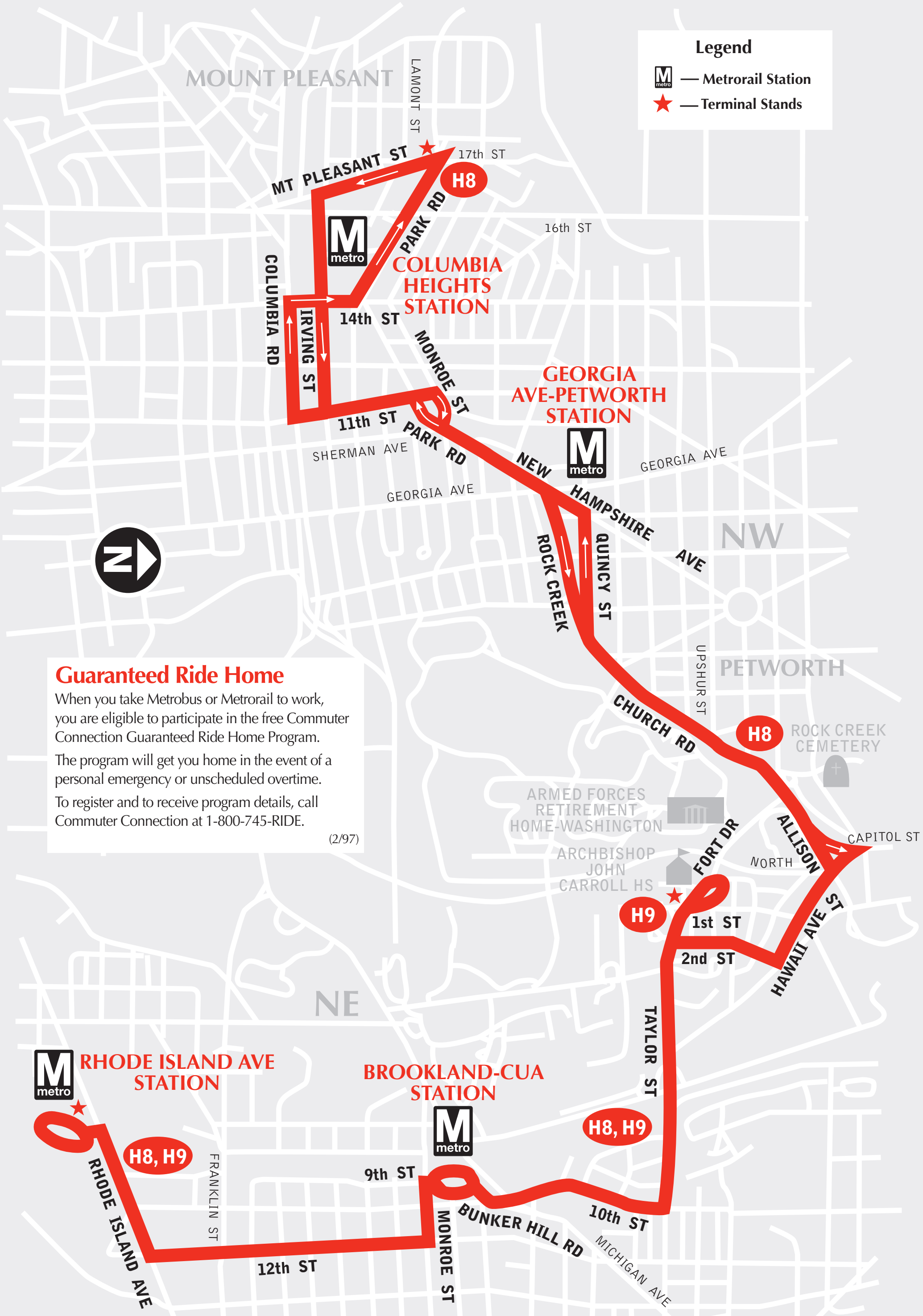

Legend
M metro — Metrorail Station
★ — Terminal Stands
MOUNT PLEASANT
LAMONT ST
MT PLEASANT ST
17th ST
H8
PARK RD
16th ST
COLUMBIA HEIGHTS STATION
COLUMBIA RD
IRVING ST
14th ST
MONROE ST
11th ST
PARK RD
SHERMAN AVE
GEORGIA AVE
GEORGIA AVE-PETWORTH STATION
NEW HAMPSHIRE AVE
GEORGIA AVE
NW
ROCK CREEK
QUINCY ST
UPSHUR ST
PETWORTH
CHURCH RD
H8
ROCK CREEK CEMETERY
ARMED FORCES RETIREMENT HOME-WASHINGTON
ARCHBISHOP JOHN CARROLL HS
FORT DR
ALLISON
NORTH
CAPITOL ST
H9
1st ST
2nd ST
HAWAII AVE
ST
NE
TAYLOR ST
RHODE ISLAND AVE STATION
BROOKLAND-CUA STATION
H8, H9
H8, H9
FRANKLIN ST
9th ST
RHODE ISLAND AVE
12th ST
MONROE ST
BUNKER HILL RD
10th ST
MICHIGAN AVE

Guaranteed Ride Home

When you take Metrobus or Metrorail to work, you are eligible to participate in the free Commuter Connection Guaranteed Ride Home Program.

The program will get you home in the event of a personal emergency or unscheduled overtime.

To register and to receive program details, call Commuter Connection at 1-800-745-RIDE.

(2/97)

WMATA ©2013 For information regarding this map contact <R•A•D•S>.

H8,9

Park Road-Brookland Line

Effective Sunday, June 25, 2023

A partir del domingo, 25 de junio de 2023

Westbound To Mount Pleasant

Monday thru Friday — De Lunes a viernes

Route Number	Rhode Island Ave Ⓜ	Brookland -CUA Ⓜ	FORT DR. & 1st St.	Allison St. & Rock Creek Church Rd. NW	New Hampshire & Georgia Aves. NW (Georgia Ave-Petworth) Ⓜ	14th & Irving Sts. NW (Columbia Heights) Ⓜ	MT. PLEASANT & 17th Sts. NW
AM Service — Servicio matutino							
H8	5:00	5:07	-	5:17	5:23	5:29	5:32
H8	5:30	5:37	-	5:47	5:53	5:59	6:02
H8	5:55	6:04	-	6:15	6:21	6:29	6:33
H8	6:15	6:24	-	6:35	6:41	6:49	6:53
H8	6:30	6:39	-	6:50	6:56	7:04	7:08
H8	6:45	6:54	-	7:05	7:11	7:19	7:23
H8	7:00	7:09	-	7:20	7:26	7:34	7:38
■ **H9**	7:15	7:25	7:35	-	-	-	-
H8	7:15	7:27	-	7:43	7:51	8:02	8:07
■ **H9**	7:25	7:35	7:45	-	-	-	-
H8	7:30	7:42	-	7:58	8:06	8:17	8:22
H8	7:45	7:57	-	8:13	8:21	8:32	8:37
H8	8:00	8:12	-	8:28	8:36	8:47	8:52
H8	8:15	8:27	-	8:43	8:51	9:02	9:07
H8	8:30	8:42	-	8:58	9:06	9:17	9:22
H8	8:48	9:00	-	9:16	9:24	9:35	9:40
H8	9:12	9:22	-	9:34	9:41	9:51	9:54
H8	9:36	9:46	-	9:58	10:05	10:15	10:18
H8	10:00	10:10	-	10:22	10:29	10:39	10:42
H8	10:24	10:34	-	10:46	10:53	11:03	11:06
H8	10:48	10:58	-	11:10	11:17	11:27	11:30
H8	11:12	11:22	-	11:34	11:41	11:51	11:54
H8	11:36	11:46	-	11:58	12:05	12:15	12:18
PM Service — Servicio vespertino							
H8	12:00	12:10	-	12:22	12:29	12:39	12:42
H8	12:24	12:34	-	12:46	12:53	1:03	1:06
H8	12:48	12:58	-	1:10	1:17	1:27	1:30
H8	1:12	1:22	-	1:34	1:41	1:51	1:54
H8	1:36	1:46	-	1:58	2:05	2:15	2:18
H8	2:00	2:11	-	2:24	2:31	2:41	2:45
H8	2:20	2:31	-	2:44	2:51	3:01	3:05
H8	2:40	2:51	-	3:04	3:11	3:21	3:25
H8	2:56	3:07	-	3:20	3:27	3:37	3:41
H8	3:09	3:20	-	3:33	3:40	3:50	3:54
H8	3:22	3:33	-	3:46	3:53	4:03	4:07
H8	3:35	3:46	-	3:59	4:06	4:16	4:20
H8	3:48	3:59	-	4:12	4:19	4:29	4:33
H8	4:01	4:12	-	4:25	4:32	4:42	4:46
H8	4:14	4:25	-	4:38	4:45	4:55	4:59
H8	4:27	4:38	-	4:51	4:58	5:08	5:12
H8	4:40	4:51	-	5:04	5:11	5:21	5:25
H8	4:40	4:51	-	5:04	5:11	5:21	5:25
H8	4:53	5:04	-	5:17	5:24	5:34	5:38
H8	5:06	5:19	-	5:31	5:38	5:48	5:52
H8	5:21	5:34	-	5:46	5:53	6:03	6:07
H8	5:36	5:49	-	6:01	6:08	6:18	6:22
H8	6:00	6:11	-	6:22	6:29	6:38	6:41
H8	6:20	6:31	-	6:42	6:49	6:58	7:01
H8	6:40	6:51	-	7:02	7:09	7:18	7:21
H8	7:00	7:11	-	7:22	7:29	7:38	7:41
H8	7:30	7:41	-	7:52	7:59	8:08	8:11
H8	8:00	8:11	-	8:22	8:29	8:38	8:41
H8	8:35	8:46	-	8:57	9:04	9:13	9:16
H8	9:00	9:09	-	9:19	9:24	9:31	9:34
H8	9:30	9:39	-	9:49	9:54	10:01	10:04
H8	10:00	10:09	-	10:19	10:24	10:31	10:34
H8	10:30	10:39	-	10:49	10:54	11:01	11:04
H8	11:00	11:09	-	11:19	11:24	11:31	11:34
H8	11:38	11:47	-	11:57	12:02	12:09	12:12

■ — Trip operates only on days when Archbishop Carroll High School is open.

NOTE:
Although Route H9 service has been designed to meet the special travel needs of students, this route may be used by any person wishing to ride upon payment of the appropriate regular fare.

H8,9

Park Road-Brookland Line

Effective Sunday, June 25, 2023

A partir del domingo, 25 de junio de 2023

► Eastbound To Rhode Island Ave. station

Monday thru Friday — De Lunes a viernes

Route Number	Mt. Pleasant & 17th Sts. NW	Irving & 14th Sts. NW (Columbia Heights) M	New Hampshire & Georgia Aves. NW (Georgia Ave - Petworth) M	Rock Creek Church Rd. & Hawaii Ave. NW	Brookland -CUA M	RHODE ISLAND AVE M
AM Service — Servicio matutino						
H8	5:12	5:16	5:22	5:28	5:38	5:45
H8	5:36	5:40	5:46	5:52	6:03	6:10
H8	6:00	6:04	6:10	6:16	6:27	6:34
H8	6:20	6:24	6:30	6:36	6:47	6:54
H8	6:40	6:44	6:50	6:56	7:07	7:14
H8	7:00	7:06	7:13	7:21	7:34	7:43
H8	7:15	7:21	7:28	7:36	7:49	7:58
H8	7:30	7:36	7:43	7:51	8:04	8:13
H8	7:45	7:51	7:58	8:06	8:19	8:28
H8	8:00	8:06	8:13	8:21	8:34	8:43
H8	8:15	8:21	8:28	8:36	8:49	8:58
H8	8:30	8:36	8:43	8:51	9:04	9:13
H8	8:48	8:54	9:01	9:09	9:22	9:31
H8	9:12	9:18	9:25	9:31	9:45	9:54
H8	9:36	9:42	9:49	9:55	10:09	10:18
H8	10:00	10:06	10:13	10:19	10:33	10:42
H8	10:24	10:30	10:37	10:43	10:57	11:06
H8	10:48	10:54	11:01	11:07	11:21	11:30
H8	11:12	11:18	11:25	11:31	11:45	11:54
H8	11:36	11:42	11:49	11:55	12:09	12:18
PM Service — Servicio vespertino						
H8	12:00	12:07	12:15	12:22	12:37	12:47
H8	12:24	12:31	12:39	12:46	1:01	1:11
H8	12:48	12:55	1:03	1:10	1:25	1:35
H8	1:12	1:19	1:27	1:34	1:49	1:59
H8	1:36	1:43	1:51	1:58	2:13	2:23
H8	2:00	2:07	2:15	2:22	2:37	2:47
H8	2:24	2:31	2:39	2:46	3:01	3:11
H8	2:49	2:56	3:04	3:11	3:26	3:36
H8	3:09	3:16	3:24	3:31	3:46	3:56
H8	3:21	3:29	3:38	3:46	4:00	4:10
H8	3:34	3:42	3:51	3:59	4:13	4:23
H8	3:47	3:55	4:04	4:12	4:26	4:36
H8	4:00	4:08	4:17	4:24	4:36	4:45
H8	4:13	4:21	4:30	4:37	4:49	4:58
H8	4:26	4:34	4:43	4:50	5:02	5:11
H8	4:39	4:47	4:56	5:03	5:15	5:24
H8	4:52	5:00	5:09	5:16	5:28	5:37
H8	5:05	5:13	5:22	5:29	5:41	5:50
H8	5:18	5:26	5:35	5:42	5:54	6:03
H8	5:31	5:39	5:48	5:55	6:07	6:16
H8	5:45	5:53	6:02	6:09	6:21	6:30
H8	6:00	6:08	6:17	6:24	6:36	6:45
H8	6:15	6:22	6:30	6:36	6:48	6:55
H8	6:30	6:37	6:45	6:51	7:03	7:10
H8	6:50	6:57	7:05	7:11	7:23	7:30
H8	7:10	7:17	7:25	7:31	7:43	7:50
H8	7:30	7:37	7:45	7:51	8:03	8:10
H8	7:50	7:57	8:05	8:11	8:23	8:30
H8	8:15	8:22	8:30	8:36	8:48	8:55
H8	8:45	8:50	8:57	9:04	9:15	9:22
H8	9:18	9:23	9:30	9:37	9:48	9:55
H8	9:45	9:49	9:56	10:03	10:12	10:18
H8	10:15	10:19	10:26	10:33	10:42	10:48
H8	10:45	10:49	10:56	11:03	11:12	11:18
H8	11:15	11:19	11:26	11:33	11:42	11:48
H8	11:45	11:49	11:56	12:03	12:12	12:18

H8,9

Park Road-Brookland Line

Effective Sunday, June 25, 2023

A partir del domingo, 25 de junio de 2023

Westbound To Mount Pleasant

Saturday — Sábados

Route Number	Rhode Island Ave M	Brookland -CUA M	Allison St. & Rock Creek Church Rd. NW	New Hampshire & Georgia Aves. NW (Georgia Ave - Petworth) M	14th & Irving Sts. NW (Columbia Heights) M	MT. PLEASANT & 17th Sts. NW
AM Service — Servicio matutino						
H8	6:00	6:07	6:16	6:21	6:27	6:29
H8	6:35	6:42	6:51	6:56	7:02	7:04
H8	7:10	7:18	7:27	7:33	7:42	7:45
H8	7:45	7:53	8:02	8:08	8:17	8:20
H8	8:20	8:28	8:37	8:43	8:52	8:55
H8	8:50	8:58	9:07	9:13	9:22	9:25
H8	9:15	9:23	9:32	9:38	9:47	9:50
H8	9:40	9:49	10:00	10:06	10:15	10:18
H8	10:05	10:14	10:25	10:31	10:40	10:43
H8	10:30	10:39	10:50	10:56	11:05	11:08
H8	10:55	11:04	11:15	11:22	11:32	11:35
H8	11:20	11:29	11:40	11:47	11:57	12:00
H8	11:45	11:54	12:05	12:12	12:22	12:25
PM Service — Servicio vespertino						
H8	12:10	12:19	12:30	12:37	12:47	12:50
H8	12:35	12:44	12:55	1:02	1:12	1:15
H8	1:00	1:09	1:20	1:27	1:37	1:40
H8	1:25	1:34	1:45	1:52	2:02	2:05
H8	1:50	1:59	2:10	2:17	2:27	2:30
H8	2:15	2:24	2:35	2:42	2:52	2:55
H8	2:40	2:49	3:00	3:07	3:17	3:20
H8	3:05	3:13	3:25	3:32	3:41	3:46
H8	3:30	3:38	3:50	3:57	4:06	4:11
H8	3:55	4:03	4:15	4:22	4:31	4:36
H8	4:20	4:28	4:40	4:47	4:56	5:01
H8	4:45	4:53	5:05	5:12	5:21	5:26
H8	5:10	5:20	5:31	5:37	5:46	5:50
H8	5:35	5:45	5:56	6:02	6:11	6:15
H8	6:00	6:10	6:21	6:27	6:36	6:40
H8	6:25	6:35	6:46	6:52	7:01	7:05
H8	6:50	7:00	7:11	7:17	7:26	7:30
H8	7:15	7:25	7:36	7:42	7:51	7:55
H8	7:40	7:50	8:01	8:07	8:16	8:20
H8	8:05	8:15	8:26	8:32	8:41	8:45
H8	8:30	8:40	8:51	8:57	9:06	9:10
H8	9:00	9:10	9:21	9:27	9:36	9:40
H8	9:30	9:39	9:48	9:53	10:00	10:03
H8	10:00	10:09	10:18	10:23	10:30	10:33
H8	10:30	10:39	10:48	10:53	11:00	11:03
H8	11:00	11:08	11:17	11:22	11:29	11:31
H8	11:38	11:46	11:55	12:00	12:07	12:09

On five Federal holidays, Juneteenth, Columbus Day, Veterans' Day, Martin Luther King, Jr. Day, and Presidents' Day, the Saturday schedule will be in effect.

Metrobus proveerá servicio con horario de sábado durante los cinco días festivos de Juneteenth, Columbus Day, Veterans Day, Martin Luther King Jr. Day, y Presidents' Day.

Eastbound To Rhode Island Ave. station

Saturday — Sábados

Route Number	Mt. Pleasant & 17th Sts. NW	Irving & 14th Sts. NW (Columbia Heights) M	New Hampshire & Georgia Aves. NW (Georgia Ave - Petworth) M	Rock Creek Church Rd. & Hawaii Ave. NW	Brookland -CUA M	RHODE ISLAND AVE M
AM Service — Servicio matutino						
H8	6:00	6:03	6:09	6:15	6:24	6:37
H8	6:40	6:43	6:49	6:55	7:04	7:17
H8	7:15	7:18	7:24	7:30	7:39	7:52
H8	7:50	7:53	7:59	8:05	8:14	8:27
H8	8:25	8:28	8:34	8:40	8:49	9:02
H8	8:50	8:54	9:02	9:08	9:19	9:30
H8	9:15	9:19	9:27	9:33	9:44	9:55
H8	9:40	9:44	9:52	9:58	10:09	10:20
H8	10:05	10:09	10:17	10:23	10:34	10:45
H8	10:30	10:36	10:44	10:51	11:01	11:11
H8	10:55	11:01	11:09	11:16	11:26	11:36
H8	11:20	11:26	11:34	11:41	11:51	12:01
H8	11:45	11:51	11:59	12:06	12:16	12:26
PM Service — Servicio vespertino						
H8	12:10	12:16	12:24	12:31	12:41	12:51
H8	12:35	12:41	12:49	12:56	1:06	1:16
H8	1:00	1:06	1:14	1:21	1:31	1:41
H8	1:25	1:31	1:39	1:46	1:56	2:06
H8	1:50	1:56	2:04	2:11	2:21	2:31
H8	2:15	2:22	2:31	2:38	2:49	2:58
H8	2:40	2:47	2:56	3:03	3:14	3:23
H8	3:05	3:12	3:21	3:28	3:39	3:48
H8	3:30	3:37	3:46	3:53	4:04	4:13
H8	3:55	4:02	4:11	4:18	4:29	4:38
H8	4:20	4:27	4:35	4:42	4:52	5:03
H8	4:45	4:52	5:00	5:07	5:17	5:28
H8	5:10	5:17	5:25	5:32	5:42	5:53
H8	5:35	5:42	5:50	5:57	6:07	6:18
H8	6:00	6:07	6:15	6:22	6:32	6:43
H8	6:25	6:32	6:40	6:47	6:57	7:08
H8	6:50	6:57	7:05	7:12	7:22	7:33
H8	7:15	7:22	7:30	7:37	7:47	7:58
H8	7:45	7:49	7:56	8:03	8:12	8:23
H8	8:15	8:19	8:26	8:33	8:42	8:53
H8	8:45	8:49	8:56	9:03	9:12	9:23
H8	9:15	9:19	9:26	9:33	9:42	9:53
H8	9:45	9:49	9:56	10:03	10:12	10:23
H8	10:15	10:19	10:26	10:33	10:42	10:48
H8	10:45	10:49	10:56	11:03	11:12	11:18
H8	11:15	11:19	11:26	11:33	11:42	11:48
H8	11:45	11:48	11:54	12:00	12:07	12:13

On five Federal holidays, Juneteenth, Columbus Day, Veterans' Day, Martin Luther King, Jr. Day, and Presidents' Day, the Saturday schedule will be in effect.

Metrobus proveerá servicio con horario de sábado durante los cinco días festivos de Juneteenth, Columbus Day, Veterans Day, Martin Luther King Jr. Day, y Presidents' Day.

H8,9

Park Road-Brookland Line

Effective Sunday, June 25, 2023

A partir del domingo, 25 de junio de 2023

Westbound To Mount Pleasant

Sunday — Domingos

Route Number	Rhode Island Ave M	Brookland -CUA M	Allison St. & Rock Creek Church Rd. NW	New Hampshire & Georgia Aves. NW (Georgia Ave - Petworth) M	14th & Irving Sts. NW (Columbia Heights) M	MT. PLEAS-ANT & 17th Sts. NW
AM Service — Servicio matutino						
H8	6:00	6:08	6:17	6:22	6:28	6:31
H8	6:35	6:43	6:52	6:57	7:03	7:06
H8	7:10	7:18	7:27	7:32	7:38	7:41
H8	7:45	7:54	8:04	8:10	8:18	8:21
H8	8:20	8:29	8:39	8:45	8:53	8:56
H8	8:50	8:59	9:09	9:15	9:23	9:26
H8	9:15	9:24	9:34	9:40	9:48	9:51
H8	9:40	9:49	9:59	10:05	10:13	10:16
H8	10:05	10:14	10:24	10:30	10:38	10:41
H8	10:30	10:39	10:50	10:56	11:05	11:10
H8	10:55	11:04	11:15	11:21	11:30	11:35
H8	11:20	11:29	11:40	11:46	11:55	12:00
H8	11:45	11:54	12:05	12:11	12:20	12:25
PM Service — Servicio vespertino						
H8	12:10	12:19	12:30	12:36	12:45	12:50
H8	12:35	12:44	12:55	1:01	1:10	1:15
H8	1:00	1:10	1:21	1:27	1:36	1:40
H8	1:25	1:35	1:46	1:52	2:01	2:05
H8	1:50	2:00	2:11	2:17	2:26	2:30
H8	2:15	2:25	2:36	2:42	2:51	2:55
H8	2:40	2:50	3:01	3:07	3:16	3:20
H8	3:05	3:15	3:26	3:32	3:41	3:45
H8	3:30	3:40	3:51	3:57	4:06	4:10
H8	3:55	4:05	4:16	4:22	4:31	4:35
H8	4:20	4:30	4:41	4:47	4:56	5:00
H8	4:45	4:55	5:06	5:12	5:21	5:25
H8	5:10	5:20	5:31	5:37	5:46	5:50
H8	5:35	5:45	5:56	6:02	6:11	6:15
H8	6:00	6:09	6:18	6:24	6:31	6:34
H8	6:25	6:34	6:43	6:49	6:56	6:59
H8	6:50	6:59	7:08	7:14	7:21	7:24
H8	7:15	7:24	7:33	7:39	7:46	7:49
H8	7:40	7:49	7:58	8:04	8:11	8:14
H8	8:05	8:14	8:23	8:29	8:36	8:39
H8	8:30	8:39	8:48	8:54	9:01	9:04
H8	8:55	9:04	9:13	9:19	9:26	9:29
H8	9:26	9:35	9:45	9:50	9:57	10:00
H8	10:00	10:09	10:19	10:24	10:31	10:34
H8	10:32	10:41	10:51	10:56	11:03	11:06
H8	11:03	11:12	11:22	11:27	11:34	11:37
H8	11:35	11:44	11:54	11:59	12:06	12:09

Eastbound To Rhode Island Ave. station

Sunday — Domingos

Route Number	Mt. Pleasant & 17th Sts. NW	Irving & 14th Sts. NW (Columbia Heights) M	New Hampshire & Georgia Aves. NW (Georgia Ave - Petworth) M	Rock Creek Church Rd. & Hawaii Ave. NW	Brookland -CUA M	RHODE ISLAND AVE M
AM Service — Servicio matutino						
H8	6:01	6:04	6:10	6:15	6:23	6:29
H8	6:36	6:39	6:45	6:50	6:58	7:04
H8	7:11	7:14	7:20	7:25	7:33	7:39
H8	7:46	7:49	7:55	8:00	8:08	8:14
H8	8:20	8:24	8:30	8:35	8:44	8:50
H8	8:45	8:49	8:55	9:00	9:09	9:15
H8	9:10	9:14	9:20	9:25	9:34	9:40
H8	9:35	9:39	9:45	9:50	9:59	10:05
H8	10:00	10:05	10:11	10:16	10:27	10:34
H8	10:25	10:30	10:36	10:41	10:52	10:59
H8	10:55	11:00	11:06	11:11	11:22	11:29
H8	11:20	11:25	11:31	11:36	11:47	11:54
H8	11:45	11:51	11:58	12:04	12:15	12:22
PM Service — Servicio vespertino						
H8	12:10	12:16	12:23	12:29	12:40	12:47
H8	12:35	12:41	12:48	12:54	1:05	1:12
H8	1:00	1:06	1:13	1:19	1:30	1:37
H8	1:25	1:31	1:38	1:44	1:55	2:02
H8	1:50	1:56	2:03	2:09	2:20	2:27
H8	2:15	2:21	2:28	2:34	2:45	2:52
H8	2:40	2:46	2:53	2:59	3:10	3:17
H8	3:05	3:11	3:18	3:24	3:35	3:42
H8	3:30	3:36	3:43	3:49	4:00	4:07
H8	3:55	4:01	4:08	4:14	4:25	4:32
H8	4:20	4:26	4:33	4:39	4:50	4:57
H8	4:45	4:51	4:58	5:04	5:15	5:22
H8	5:10	5:16	5:23	5:30	5:39	5:46
H8	5:35	5:41	5:48	5:55	6:04	6:11
H8	6:00	6:06	6:13	6:20	6:29	6:36
H8	6:20	6:26	6:33	6:40	6:49	6:56
H8	6:45	6:50	6:57	7:03	7:12	7:18
H8	7:10	7:15	7:22	7:28	7:37	7:43
H8	7:35	7:40	7:47	7:53	8:02	8:08
H8	8:00	8:05	8:12	8:18	8:27	8:33
H8	8:25	8:30	8:37	8:43	8:52	8:58
H8	8:50	8:55	9:02	9:08	9:17	9:23
H8	9:15	9:20	9:27	9:33	9:42	9:48
H8	9:40	9:44	9:50	9:56	10:04	10:10
H8	10:05	10:09	10:15	10:21	10:29	10:35
H8	10:40	10:44	10:50	10:56	11:04	11:10
H8	11:15	11:19	11:25	11:31	11:39	11:45
H8	11:50	11:54	12:00	12:06	12:14	12:20

How to use this timetable

- Use the map to find the stops closest to where you will get on and off the bus.
- Select the schedule (Weekday, Saturday, Sunday) for when you will travel. Along the top of the schedule, find the stop at or nearest the point where you will get on the bus. Follow that column down to the time you want to leave.
- Use the same method to find the times the bus is scheduled to arrive at the stop where you will get off the bus.
- If the bus stop is not listed, use the time shown for the bus stop before it as the time to wait at the stop.
- The end-of-the-line or last stop is listed in ALL CAPS on the schedule.

Cómo Usar este Horario

- Use este mapa para localizar las paradas más cercanas a donde se subirá y bajará del autobús.
- Seleccione el horario (Entre semana, sábado, domingo) de cuando viajará. A lo largo de la parte superior del horario, localice la parada o el punto más cercano a la parada en la que se subirá al autobús. Siga esa columna hacia abajo hasta la hora en la que desee salir.
- Utilice el mismo método para localizar las horas en que el autobús está programado para llegar a la parada en donde desea bajarse del autobús.
- Si la parada del autobús no está listada use la hora que se muestra en la parada anterior como la hora de espera en la parada.
- El final de la ruta o la última parada del autobús aparece en letras MAYÚSCULAS en el horario.

English-Español **Effective 6-16-24**

K2

Takoma-Fort Totten Line

metrobus

Serves these locations-
Brinda servicio a estas ubicaciones

- **Takoma station**
- **Lamond**
- **Fort Totten station**

4712
metrobus
METROBUS

www.wmata.com
Information Anytime 202-637-7000 TTY 202-962-2033

Washington Metropolitan Area Transit Authority

A District of Columbia, Maryland and Virginia Transit Partnership

K2

Takoma-Fort Totten Line

Effective Sunday, June 16, 2024

A partir del domingo, 16 de junio de 2024

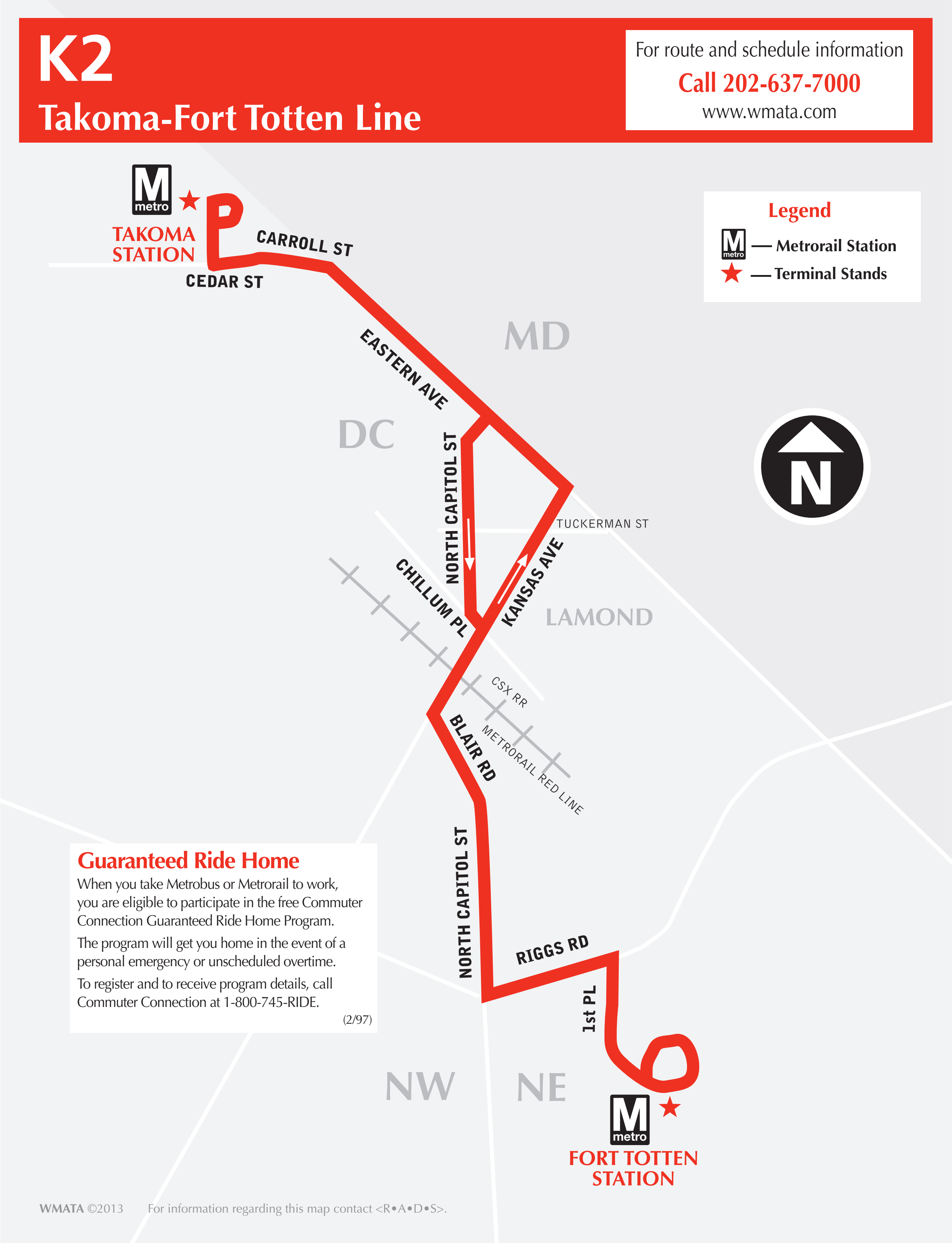
TAKOMA STATION
metro
CARROLL ST
CEDAR ST
EASTERN AVE
MD
DC
NORTH CAPITOL ST
TUCKERMAN ST
CHILLUM PL
KANSAS AVE
LAMOND
CSX RR
BLAIR RD
METRORAIL RED LINE
NORTH CAPITOL ST
RIGGS RD
1st PL
NW
NE
N
FORT TOTTEN STATION

K2
Takoma-Fort Totten Line

For route and schedule information

Call 202-637-7000

www.wmata.com

Legend

M	— Metrorail Station
★	— Terminal Stands

Guaranteed Ride Home

When you take Metrobus or Metrorail to work, you are eligible to participate in the free Commuter Connection Guaranteed Ride Home Program.

The program will get you home in the event of a personal emergency or unscheduled overtime.

To register and to receive program details, call Commuter Connection at 1-800-745-RIDE.

(2/97)

WMATA ©2013

For information regarding this map contact <R•A•D•S>.

K2
Takoma-Fort Totten Line

Effective Sunday, June 16, 2024
A partir del domingo, 16 de junio de 2024

Northbound To Takoma Station

Monday thru Friday — De Lunes a viernes

Route Number	Fort Totten	Riggs Rd. & North Capitol St. NE	Kansas Ave. & Tuckerman St. NE (Lamond)	TAKOMA
AM Service — Servicio matutino				
K2	6:18	6:23	6:27	6:32
K2	6:39	6:44	6:48	6:53
K2	6:56	7:03	7:08	7:14
K2	7:18	7:25	7:30	7:36
K2	7:40	7:47	7:52	7:58
●**K2**	7:51	7:58	8:03	8:09
K2	8:02	8:09	8:14	8:20
K2	8:24	8:31	8:36	8:42
K2	8:46	8:53	8:58	9:04
K2	9:08	9:14	9:19	9:24
PM Service — Servicio vespertino				
▲**K2**	1:39	1:43	1:48	1:54
K2	3:20	3:24	3:29	3:35
K2	3:39	3:43	3:48	3:55
K2	3:59	4:03	4:08	4:15
K2	4:19	4:23	4:28	4:35
K2	4:40	4:44	4:49	4:56
K2	5:00	5:04	5:09	5:16
K2	5:21	5:25	5:30	5:37
K2	5:41	5:45	5:50	5:57
K2	6:00	6:04	6:10	6:16
K2	6:20	6:24	6:30	6:36
K2	6:40	6:44	6:50	6:56

● — *Trip operates only when public school is open.*

▲ — *Trip operates only on Wednesdays when public school is open.*

On five Federal holidays, Juneteenth, Columbus Day, Veterans' Day, Martin Luther King, Jr. Day, and Presidents' Day, this route will have no service.

Esta ruta no prestará servicio durante los cinco días festivos de Juneteenth, Columbus Day, Veterans Day, Martin Luther King Jr. Day, y Presidents' Day.

Southbound To Fort Totten Station

Monday thru Friday — De Lunes a viernes

Route Number	TAKOMA	North Capitol & Tuckerman Sts. NW (Lamond)	Riggs Rd. & North Capitol St. NE	FORT TOTTEN
AM Service — Servicio matutino				
K2	5:58	6:01	6:07	6:10
K2	6:19	6:23	6:30	6:34
K2	6:37	6:41	6:48	6:52
K2	6:58	7:02	7:09	7:13
K2	7:18	7:22	7:32	7:36
K2	7:40	7:44	7:54	7:58
K2	8:02	8:06	8:16	8:20
K2	8:24	8:28	8:38	8:42
K2	8:46	8:50	9:00	9:04
K2	9:08	9:11	9:17	9:21
PM Service — Servicio vespertino				
▲**K2**	1:39	1:43	1:53	1:55
▲**K2**	1:39	1:43	1:53	1:55
K2	3:19	3:23	3:33	3:35
K2	3:39	3:43	3:53	3:55
K2	3:59	4:03	4:13	4:15
K2	4:19	4:24	4:34	4:36
K2	4:39	4:44	4:54	4:56
K2	5:00	5:05	5:15	5:17
K2	5:20	5:25	5:35	5:37
K2	5:41	5:46	5:55	5:57
K2	6:01	6:06	6:15	6:17
K2	6:20	6:25	6:34	6:36
K2	6:40	6:45	6:54	6:56
K2	7:00	7:05	7:14	7:16

▲ — *Trip operates only on Wednesdays when public school is open.*

On five Federal holidays, Juneteenth, Columbus Day, Veterans' Day, Martin Luther King, Jr. Day, and Presidents' Day, this route will have no service.

Esta ruta no prestará servicio durante los cinco días festivos de Juneteenth, Columbus Day, Veterans Day, Martin Luther King Jr. Day, y Presidents' Day.

English-Español Effective 6-25-23

K6

New Hampshire Ave.- Maryland Line

metrobus

Serves these locations-
Brinda servicio a estas ubicaciones

- White Oak
- Federal Research Center/ Food & Drug Administration
- Northwest Park
- Langley Park
- Takoma Langley Crossroads Transit Center
- Chillum
- Fort Totten station

www.wmata.com
Information Anytime 202-637-7000 TTY 202-962-2033

metro

How to use this timetable

- Use the map to find the stops closest to where you will get on and off the bus.
- Select the schedule (Weekday, Saturday, Sunday) for when you will travel. Along the top of the schedule, find the stop at or nearest the point where you will get on the bus. Follow that column down to the time you want to leave.
- Use the same method to find the times the bus is scheduled to arrive at the stop where you will get off the bus.
- If the bus stop is not listed, use the time shown for the bus stop before it as the time to wait at the stop.
- The end-of-the-line or last stop is listed in ALL CAPS on the schedule.

Cómo Usar este Horario

- Use este mapa para localizar las paradas más cercanas a donde se subirá y bajará del autobús.
- Seleccione el horario (Entre semana, sábado, domingo) de cuando viajará. A lo largo de la parte superior del horario, localice la parada o el punto más cercano a la parada en la que se subirá al autobús. Siga esa columna hacia abajo hasta la hora en la que desee salir.
- Utilice el mismo método para localizar las horas en que el autobús está programado para llegar a la parada en donde desea bajarse del autobús.
- Si la parada del autobús no está listada use la hora que se muestra en la parada anterior como la hora de espera en la parada.
- El final de la ruta o la última parada del autobús aparece en letras MAYÚSCULAS en el horario.

Washington
Metropolitan Area
Transit Authority

A District of Columbia,
Maryland and Virginia
Transit Partnership

K6

New Hampshire Ave.- Maryland Line

Effective Sunday, June 25, 2023

A partir del domingo, 25 de junio de 2023

K6

New Hampshire Ave.-Maryland Line

For route and schedule information
Call 202-637-7000
www.wmata.com

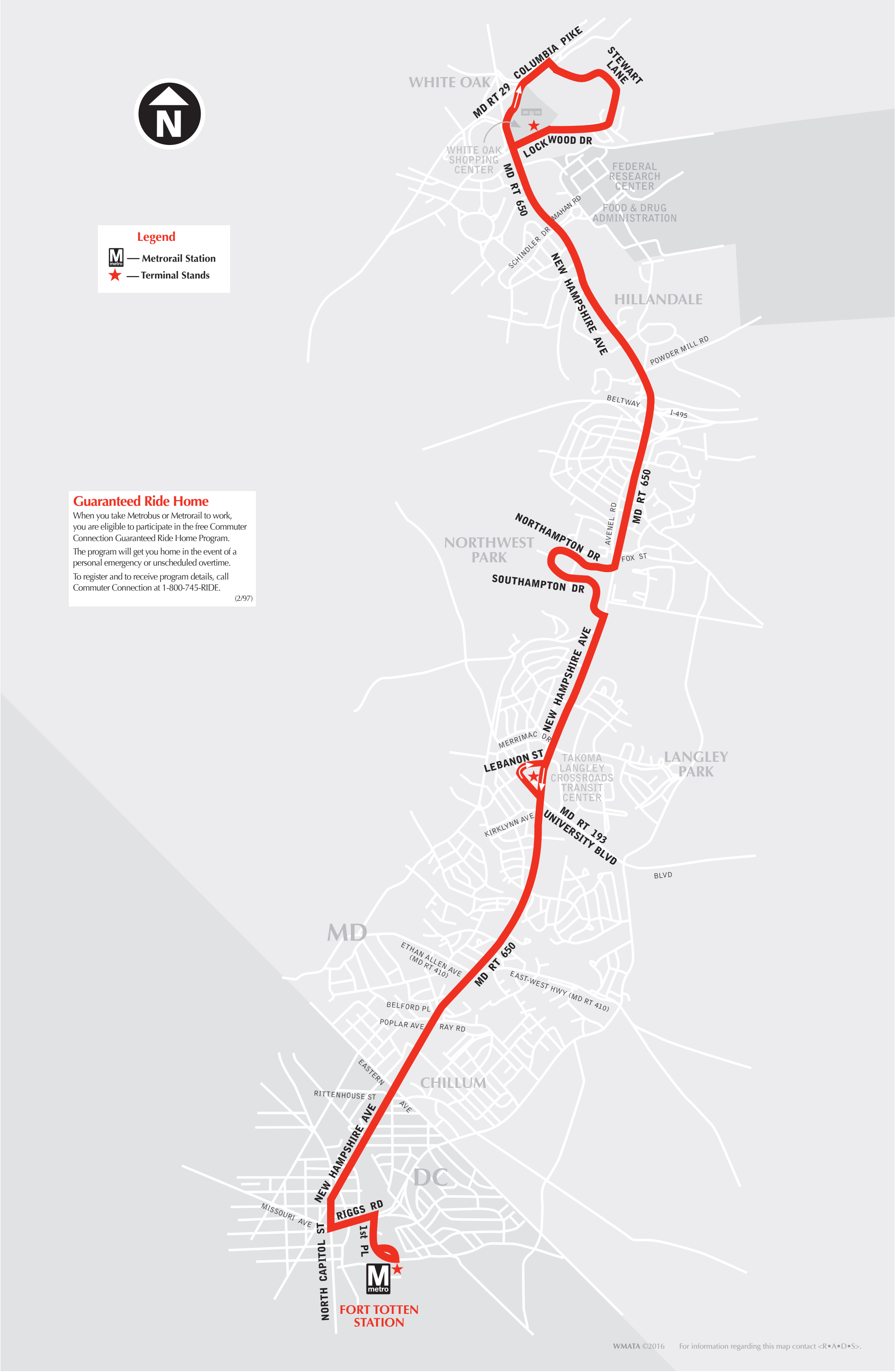
N
WHITE OAK
MD RT 29
COLUMBIA PIKE
STEWART LANE
WHITE OAK SHOPPING CENTER
LOCKWOOD DR
MD RT 650
FEDERAL RESEARCH CENTER
FOOD & DRUG ADMINISTRATION
MAHAN RD
SCHINDLER DR
NEW HAMPSHIRE AVE
HILLANDALE
POWDER MILL RD
BELTWAY
I-495
MD RT 650
AVENEL RD
NORTHWEST PARK
NORTHAMPTON DR
FOX ST
SOUTHAMPTON DR
NEW HAMPSHIRE AVE
MERRIMAC DR
LEBANON ST
TAKOMA LANGLEY CROSSROADS TRANSIT CENTER
LANGLEY PARK
KIRKLYNN AVE
MD RT 193
UNIVERSITY BLVD
BLVD
MD
ETHAN ALLEN AVE (MD RT 410)
MD RT 650
EAST-WEST HWY (MD RT 410)
BELFORD PL
POPLAR AVE
RAY RD
EASTERN AVE
CHILLUM
RITTENHOUSE ST
NEW HAMPSHIRE AVE
DC
MISSOURI AVE
RIGGS RD
1st PL
NORTH CAPITOL ST
FORT TOTTEN STATION

Legend
M — Metrorail Station
★ — Terminal Stands

Guaranteed Ride Home

When you take Metrobus or Metrorail to work, you are eligible to participate in the free Commuter Connection Guaranteed Ride Home Program.

The program will get you home in the event of a personal emergency or unscheduled overtime.

To register and to receive program details, call Commuter Connection at 1-800-745-RIDE.

(2/97)

WMATA ©2016 For information regarding this map contact <R•A•D•S>.

K6

New Hampshire Ave.- Maryland Line

Effective Sunday, June 25, 2023

A partir del domingo, 25 de junio de 2023

Southbound To Fort Totten station

Monday thru Friday — De Lunes a viernes

Route Number	Lockwood Dr. & White Oak Shopping Center (White Oak)	Northampton Dr. & New Hampshire Ave. (Northwest Park)	Takoma Langley Crossroads Transit Center	New Hampshire & Eastern Aves. (Chillum)	Riggs Rd. & North Capitol St. NE	FORT TOTTEN
AM Service — Servicio matutino						
K6	4:31	4:40	4:47	4:56	5:01	5:03
K6	-	-	5:02	5:11	5:16	5:18
K6	5:01	5:10	5:17	5:26	5:31	5:33
K6	5:13	5:22	5:29	5:38	5:43	5:45
K6	5:25	5:34	5:41	5:50	5:55	5:57
K6	5:37	5:46	5:53	6:02	6:07	6:09
K6	5:49	5:58	6:05	6:14	6:19	6:21
K6	6:01	6:10	6:17	6:26	6:31	6:33
K6	6:13	6:22	6:29	6:38	6:43	6:45
K6	6:19	6:29	6:38	6:48	6:54	6:56
K6	6:31	6:41	6:50	7:00	7:06	7:08
K6	6:43	6:53	7:02	7:12	7:18	7:20
K6	6:55	7:05	7:14	7:24	7:30	7:32
K6	7:07	7:17	7:28	7:36	7:48	7:51
K6	7:19	7:29	7:40	7:48	8:00	8:03
K6	7:31	7:40	7:49	7:58	8:03	8:05
K6	7:42	7:51	8:00	8:09	8:14	8:16
K6	7:52	8:01	8:10	8:19	8:24	8:26
K6	8:03	8:12	8:21	8:30	8:35	8:37
K6	8:15	8:24	8:33	8:42	8:47	8:49
K6	8:27	8:36	8:45	8:54	8:59	9:01
K6	8:39	8:48	8:57	9:06	9:11	9:13
K6	8:51	9:00	9:09	9:18	9:23	9:25
K6	9:03	9:12	9:21	9:30	9:35	9:37
K6	9:15	9:24	9:33	9:42	9:47	9:49
K6	9:27	9:36	9:45	9:54	9:59	10:01
K6	9:39	9:48	9:57	10:06	10:11	10:13
K6	9:51	10:00	10:09	10:18	10:23	10:25
K6	10:03	10:12	10:21	10:30	10:35	10:37
K6	10:15	10:24	10:33	10:42	10:47	10:49
K6	10:27	10:36	10:45	10:54	10:59	11:01
K6	10:39	10:48	10:57	11:06	11:11	11:13
K6	10:51	11:00	11:09	11:18	11:23	11:25
K6	11:03	11:12	11:21	11:30	11:35	11:37
K6	11:15	11:24	11:33	11:42	11:47	11:49
K6	11:27	11:36	11:45	11:54	11:59	12:01
K6	11:39	11:48	11:57	12:06	12:11	12:13
K6	11:51	12:00	12:09	12:18	12:23	12:25
PM Service — Servicio vespertino						
K6	12:03	12:12	12:21	12:30	12:35	12:37
K6	12:15	12:24	12:33	12:42	12:47	12:49
K6	12:27	12:36	12:45	12:54	12:59	1:01
K6	12:39	12:48	12:57	1:06	1:11	1:13
K6	12:51	1:00	1:09	1:18	1:23	1:25
K6	1:03	1:12	1:21	1:30	1:35	1:37
K6	1:15	1:24	1:33	1:42	1:47	1:49
K6	1:27	1:36	1:45	1:54	1:59	2:01
K6	1:39	1:48	1:57	2:06	2:11	2:13
K6	1:51	2:00	2:09	2:18	2:23	2:25
K6	2:03	2:12	2:21	2:30	2:35	2:37
K6	2:13	2:22	2:31	2:40	2:45	2:47
K6	2:23	2:33	2:42	2:51	2:57	2:59
K6	2:33	2:43	2:52	3:01	3:07	3:09
K6	2:43	2:53	3:02	3:11	3:17	3:19
K6	2:53	3:03	3:12	3:21	3:27	3:29

Southbound To Fort Totten station

Monday thru Friday — De Lunes a viernes

Route Number	Lockwood Dr. & White Oak Shopping Center (White Oak)	Northampton Dr. & New Hampshire Ave. (Northwest Park)	Takoma Langley Crossroads Transit Center	New Hampshire & Eastern Aves. (Chillum)	Riggs Rd. & North Capitol St. NE	FORT TOTTEN
PM Service — Servicio vespertino						
K6	3:03	3:13	3:22	3:31	3:37	3:39
K6	3:13	3:23	3:32	3:41	3:47	3:49
K6	3:23	3:33	3:42	3:51	3:57	3:59
K6	3:33	3:43	3:52	4:01	4:07	4:09
K6	3:43	3:53	4:02	4:11	4:17	4:19
K6	3:53	4:03	4:12	4:21	4:27	4:29
K6	4:03	4:13	4:22	4:31	4:37	4:39
K6	4:13	4:23	4:32	4:41	4:47	4:49
K6	4:23	4:33	4:42	4:51	4:57	4:59
K6	4:33	4:43	4:52	5:01	5:07	5:09
K6	4:43	4:53	5:02	5:11	5:17	5:19
K6	4:53	5:03	5:12	5:21	5:27	5:29
K6	5:03	5:13	5:22	5:31	5:37	5:39
K6	5:13	5:23	5:32	5:41	5:47	5:49
K6	5:23	5:33	5:42	5:51	5:57	5:59
K6	5:33	5:43	5:52	6:01	6:07	6:09
K6	5:43	5:53	6:02	6:11	6:17	6:19
K6	5:53	6:02	6:10	6:18	6:22	6:24
K6	6:03	6:12	6:20	6:28	6:32	6:34
K6	6:15	6:24	6:32	6:40	6:44	6:46
K6	6:27	6:36	6:44	6:52	6:56	6:58
K6	6:39	6:48	6:56	7:04	7:08	7:10
K6	6:51	7:00	7:08	7:16	7:20	7:22
K6	7:03	7:12	7:20	7:28	7:32	7:34
K6	7:15	7:24	7:32	7:40	7:44	7:46
K6	7:27	7:36	7:44	7:52	7:56	7:58
K6	7:39	7:48	7:56	8:04	8:08	8:10
K6	7:51	8:00	8:08	8:16	8:20	8:22
K6	8:03	8:12	8:20	8:28	8:32	8:34
K6	8:15	8:24	8:32	8:40	8:44	8:46
K6	8:27	8:36	8:44	8:52	8:56	8:58
K6	8:39	8:48	8:56	9:04	9:08	9:10
K6	8:51	9:00	9:08	9:16	9:20	9:22
K6	9:14	9:23	9:31	9:37	9:42	9:43
K6	9:38	9:47	9:55	10:01	10:06	10:07
K6	10:02	10:11	10:19	10:25	10:30	10:31
K6	10:26	10:35	10:43	10:49	10:54	10:55
K6	10:50	10:59	11:07	11:13	11:18	11:19
K6	11:17	11:23	11:29	11:35	11:38	11:40
K6	11:47	11:53	11:59	12:05	12:08	12:10
After Midnight Service — Servicio después de la medianoche						
K6	12:17	12:23	12:29	12:35	12:38	12:40
K6	12:47	12:53	12:59	1:05	1:08	1:10
K6	1:17	1:23	1:29	1:35	1:38	1:40
K6	1:47	1:53	1:59	2:05	2:08	2:10

K6

New Hampshire Ave.- Maryland Line

Effective Sunday, June 25, 2023

A partir del domingo, 25 de junio de 2023

Northbound To White Oak

Monday thru Friday —
De Lunes a viernes

Route Number	Fort Totten	Riggs Rd. & North Capitol St. NE	New Hampshire & Eastern Aves. (Chillum)	Takoma Langley Crossroads Transit Center	Northampton Dr. & New Hampshire Ave. (Northwest Park)	Lockwood Dr. & White Oak Shopping Center (WHITE OAK)
AM Service — Servicio matutino						
K6	5:00	5:04	5:09	5:17	5:25	5:43
K6	5:12	5:16	5:21	5:29	5:37	5:55
K6	5:24	5:28	5:33	5:41	5:49	6:07
K6	5:36	5:40	5:45	5:53	6:01	6:19
K6	5:48	5:52	5:57	6:05	6:13	6:31
K6	6:00	6:06	6:10	6:19	6:30	6:46
K6	6:12	6:18	6:22	6:31	6:42	6:58
K6	6:24	6:30	6:34	6:43	6:54	7:10
K6	6:36	6:42	6:46	6:55	7:06	7:22
K6	6:48	6:54	6:58	7:07	7:18	7:34
K6	7:00	7:06	7:10	7:19	7:30	7:46
K6	7:12	7:18	7:22	7:31	7:42	7:58
K6	7:24	7:32	7:37	7:46	7:53	8:10
K6	7:36	7:44	7:49	7:58	8:05	8:22
K6	7:48	7:55	7:59	8:09	8:18	8:34
K6	8:00	8:07	8:11	8:21	8:30	8:46
K6	8:12	8:19	8:23	8:33	8:42	8:58
K6	8:24	8:31	8:35	8:45	8:54	9:10
K6	8:36	8:43	8:47	8:57	9:06	9:22
K6	8:48	8:55	8:59	9:09	9:18	9:34
K6	9:00	9:07	9:11	9:21	9:30	9:46
K6	9:12	9:19	9:23	9:33	9:42	9:58
K6	9:24	9:31	9:35	9:45	9:54	10:10
K6	9:36	9:43	9:47	9:57	10:06	10:22
K6	9:48	9:55	9:59	10:09	10:18	10:34
K6	10:00	10:07	10:11	10:21	10:30	10:46
K6	10:12	10:19	10:23	10:33	10:42	10:58
K6	10:24	10:31	10:35	10:45	10:54	11:10
K6	10:36	10:43	10:47	10:57	11:06	11:22
K6	10:48	10:55	10:59	11:09	11:18	11:34
K6	11:00	11:07	11:11	11:21	11:30	11:46
K6	11:12	11:19	11:23	11:33	11:42	11:58
K6	11:24	11:31	11:35	11:45	11:54	12:10
K6	11:36	11:43	11:47	11:57	12:06	12:22
K6	11:48	11:55	11:59	12:09	12:18	12:34
PM Service — Servicio vespertino						
K6	12:00	12:07	12:11	12:21	12:30	12:46
K6	12:12	12:19	12:23	12:33	12:42	12:58
K6	12:24	12:31	12:35	12:45	12:54	1:10
K6	12:36	12:43	12:47	12:57	1:06	1:22
K6	12:48	12:55	12:59	1:09	1:18	1:34
K6	1:00	1:07	1:11	1:21	1:30	1:46
K6	1:12	1:19	1:23	1:33	1:42	1:58
K6	1:24	1:31	1:35	1:45	1:54	2:10
K6	1:36	1:43	1:47	1:57	2:06	2:22
K6	1:48	1:55	1:59	2:09	2:18	2:34
K6	2:00	2:07	2:11	2:21	2:30	2:46
K6	2:10	2:17	2:21	2:31	2:40	2:56

Northbound To White Oak

Monday thru Friday —
De Lunes a viernes

Route Number	Fort Totten	Riggs Rd. & North Capitol St. NE	New Hampshire & Eastern Aves. (Chillum)	Takoma Langley Crossroads Transit Center	Northampton Dr. & New Hampshire Ave. (Northwest Park)	Lockwood Dr. & White Oak Shopping Center (WHITE OAK)
PM Service — Servicio vespertino						
K6	2:20	2:27	2:31	2:41	2:50	3:06
K6	2:30	2:37	2:41	2:51	3:00	3:16
K6	2:40	2:47	2:51	3:01	3:10	3:26
K6	2:50	2:57	3:01	3:11	3:20	3:36
K6	3:00	3:07	3:12	3:26	3:36	3:56
K6	3:10	3:17	3:22	3:36	3:46	4:06
K6	3:20	3:27	3:32	3:46	3:56	4:16
K6	3:30	3:37	3:42	3:56	4:06	4:26
K6	3:40	3:47	3:52	4:06	4:16	4:36
K6	3:50	3:57	4:02	4:16	4:26	4:46
K6	4:00	4:07	4:12	4:26	4:36	4:56
K6	4:10	4:17	4:22	4:36	4:46	5:06
K6	4:20	4:27	4:32	4:46	4:56	5:16
K6	4:30	4:37	4:42	4:56	5:06	5:26
K6	4:40	4:47	4:52	5:06	5:16	5:36
K6	4:50	4:57	5:02	5:16	5:26	5:46
K6	5:00	5:07	5:12	5:26	5:36	5:56
K6	5:10	5:17	5:22	5:36	5:46	6:06
K6	5:20	5:27	5:32	5:46	5:56	6:16
K6	5:30	5:37	5:42	5:56	6:06	6:26
K6	5:40	5:47	5:52	6:06	6:16	6:36
K6	5:50	5:57	6:02	6:16	6:26	6:46
K6	6:00	6:07	6:12	6:26	6:36	6:56
K6	6:10	6:17	6:22	6:36	6:46	7:06
K6	6:20	6:27	6:30	6:41	6:50	7:06
K6	6:30	6:37	6:40	6:51	7:00	7:16
K6	6:40	6:47	6:50	7:01	7:10	7:26
K6	6:50	6:57	7:00	7:11	7:20	7:36
K6	7:00	7:07	7:10	7:21	7:30	7:46
K6	7:12	7:19	7:22	7:33	7:42	7:58
K6	7:24	7:31	7:34	7:45	7:54	8:10
K6	7:36	7:43	7:46	7:57	8:06	8:22
K6	7:48	7:55	7:58	8:09	8:18	8:34
K6	8:00	8:06	8:10	8:20	8:28	8:42
K6	8:12	8:18	8:22	8:32	8:40	8:54
K6	8:24	8:30	8:34	8:44	8:52	9:06
K6	8:36	8:42	8:46	8:56	9:04	9:18
K6	8:48	8:54	8:58	9:08	9:16	9:30
K6	9:12	9:18	9:22	9:32	9:40	9:54
K6	9:36	9:42	9:46	9:56	10:04	10:18
K6	10:00	10:06	10:10	10:20	10:28	10:42
K6	10:24	10:28	10:34	10:43	10:51	11:04
K6	10:48	10:52	10:58	11:07	11:15	11:28
K6	11:12	11:17	11:20	11:27	11:34	11:44
K6	11:36	11:41	11:44	11:51	11:58	12:08
After Midnight Service — Servicio después de la medianoche						
K6	12:00	12:05	12:08	12:15	12:22	12:32
K6	12:30	12:35	12:38	12:45	12:52	1:02
K6	1:00	1:05	1:08	1:15	1:22	1:32
K6	1:30	1:35	1:38	1:45	1:52	2:02
K6	2:00	2:05	2:08	2:15	2:22	2:32

K6
New Hampshire Ave.- Maryland Line

Effective Sunday, June 25, 2023
A partir del domingo, 25 de junio de 2023

Southbound To Fort Totten station
Saturday — Sábados

Route Number	Lockwood Dr. & White Oak Shopping Center (White Oak)	North-ampton Dr. & New Hamp-shire Ave. (North-west Park)	Takoma Langley Cross-roads Transit Center	New Hamp-shire & Eastern Aves. (Chillum)	Riggs Rd. & North Capitol St. NE	FORT TOTTEN
AM Service — Servicio matutino						
K6	5:18	5:27	5:33	5:40	5:44	5:46
K6	5:49	5:55	6:03	6:11	6:15	6:17
K6	6:09	6:15	6:23	6:31	6:35	6:37
K6	6:29	6:35	6:43	6:51	6:55	6:57
K6	6:48	6:59	7:09	7:15	7:21	7:23
K6	7:03	7:14	7:24	7:30	7:36	7:38
K6	7:15	7:26	7:36	7:42	7:48	7:50
K6	7:27	7:38	7:48	7:54	8:00	8:02
K6	7:39	7:46	7:55	8:04	8:09	8:11
K6	7:51	7:58	8:07	8:16	8:21	8:23
K6	8:03	8:10	8:19	8:28	8:33	8:35
K6	8:15	8:22	8:31	8:40	8:45	8:47
K6	8:27	8:34	8:43	8:52	8:57	8:59
K6	8:39	8:46	8:55	9:04	9:09	9:11
K6	8:51	8:58	9:07	9:16	9:21	9:23
K6	9:03	9:10	9:19	9:28	9:33	9:35
K6	9:15	9:22	9:31	9:40	9:45	9:47
K6	9:27	9:34	9:43	9:52	9:57	9:59
K6	9:39	9:46	9:55	10:04	10:09	10:11
K6	9:51	10:00	10:10	10:19	10:24	10:26
K6	10:03	10:12	10:22	10:31	10:36	10:38
K6	10:15	10:24	10:34	10:43	10:48	10:50
K6	10:27	10:36	10:46	10:55	11:00	11:02
K6	10:39	10:48	10:58	11:07	11:12	11:14
K6	10:51	11:00	11:10	11:19	11:24	11:26
K6	11:03	11:12	11:22	11:31	11:36	11:38
K6	11:15	11:24	11:34	11:43	11:48	11:50
K6	11:27	11:36	11:46	11:55	12:00	12:02
K6	11:39	11:48	11:58	12:07	12:12	12:14
K6	11:51	12:00	12:10	12:19	12:24	12:26
PM Service — Servicio vespertino						
K6	12:03	12:12	12:22	12:31	12:36	12:38
K6	12:15	12:24	12:34	12:43	12:48	12:50
K6	12:27	12:36	12:46	12:55	1:00	1:02
K6	12:39	12:48	12:58	1:07	1:12	1:14
K6	12:51	1:00	1:10	1:19	1:24	1:26
K6	1:03	1:12	1:22	1:31	1:36	1:38
K6	1:15	1:24	1:34	1:43	1:48	1:50
K6	1:27	1:36	1:46	1:55	2:00	2:02
K6	1:39	1:48	1:58	2:07	2:12	2:14
K6	1:51	2:00	2:10	2:19	2:24	2:26

Southbound To Fort Totten station
Saturday — Sábados

Route Number	Lockwood Dr. & White Oak Shopping Center (White Oak)	North-ampton Dr. & New Hamp-shire Ave. (North-west Park)	Takoma Langley Cross-roads Transit Center	New Hamp-shire & Eastern Aves. (Chillum)	Riggs Rd. & North Capitol St. NE	FORT TOTTEN
PM Service — Servicio vespertino						
K6	2:03	2:12	2:22	2:31	2:36	2:38
K6	2:15	2:24	2:34	2:43	2:48	2:50
K6	2:27	2:36	2:46	2:55	3:00	3:02
K6	2:39	2:48	2:58	3:07	3:12	3:14
K6	2:51	3:00	3:10	3:19	3:24	3:26
K6	3:03	3:12	3:22	3:31	3:36	3:38
K6	3:15	3:24	3:34	3:43	3:48	3:50
K6	3:27	3:36	3:46	3:55	4:00	4:02
K6	3:39	3:48	3:58	4:07	4:12	4:14
K6	3:51	4:00	4:10	4:19	4:24	4:26
K6	4:03	4:12	4:22	4:31	4:36	4:38
K6	4:15	4:24	4:34	4:43	4:48	4:50
K6	4:27	4:36	4:46	4:55	5:00	5:02
K6	4:39	4:48	4:58	5:07	5:12	5:14
K6	4:51	5:00	5:10	5:19	5:24	5:26
K6	5:03	5:12	5:22	5:31	5:36	5:38
K6	5:15	5:24	5:34	5:43	5:48	5:50
K6	5:27	5:36	5:46	5:55	6:00	6:02
K6	5:39	5:48	5:58	6:07	6:12	6:14
K6	5:51	6:00	6:10	6:19	6:24	6:26
K6	6:03	6:12	6:22	6:31	6:36	6:38
K6	6:15	6:24	6:34	6:43	6:48	6:50
K6	6:27	6:36	6:46	6:55	7:00	7:02
K6	6:39	6:48	6:58	7:07	7:12	7:14
K6	6:51	7:00	7:10	7:19	7:24	7:26
K6	7:03	7:12	7:22	7:31	7:36	7:38
K6	7:15	7:24	7:34	7:43	7:48	7:50
K6	7:27	7:36	7:46	7:55	8:00	8:02
K6	7:39	7:48	7:58	8:07	8:12	8:14
K6	7:51	8:00	8:10	8:19	8:24	8:26
K6	8:03	8:12	8:22	8:31	8:36	8:38
K6	8:15	8:24	8:34	8:43	8:48	8:50
K6	8:27	8:36	8:46	8:55	9:00	9:02
K6	8:39	8:48	8:58	9:07	9:12	9:14
K6	8:51	9:01	9:07	9:14	9:20	9:22
K6	9:03	9:13	9:19	9:26	9:32	9:34
K6	9:27	9:37	9:43	9:50	9:56	9:58
K6	9:51	10:01	10:07	10:14	10:20	10:22
K6	10:18	10:28	10:34	10:41	10:47	10:49
K6	10:48	10:58	11:04	11:11	11:17	11:19
K6	11:18	11:26	11:33	11:40	11:44	11:46
K6	11:48	11:56	12:03	12:10	12:14	12:16
After Midnight Service — Servicio después de la medianoche						
K6	12:18	12:26	12:33	12:40	12:44	12:46
K6	12:48	12:56	1:03	1:10	1:14	1:16
K6	1:18	1:26	1:33	1:40	1:44	1:46
K6	1:48	1:56	2:03	2:10	2:14	2:16

On five Federal holidays, Juneteenth, Columbus Day, Veterans' Day, Martin Luther King, Jr. Day, and Presidents' Day, the Saturday schedule will be in effect.
Metrobus proveerá servicio con horario de sábado durante los cinco días festivos de Juneteenth, Columbus Day, Veterans Day, Martin Luther King Jr. Day, y Presidents' Day.

K6

New Hampshire Ave.- Maryland Line

Effective Sunday, June 25, 2023

A partir del domingo, 25 de junio de 2023

Northbound To White Oak

Saturday — Sábados

Route Number	Fort Totten	Riggs Rd. & North Capitol St. NE	New Hampshire & Eastern Aves. (Chillum)	Takoma Langley Crossroads Transit Center	Northampton Dr. & New Hampshire Ave. (Northwest Park)	Lockwood Dr. & White Oak Shopping Center (WHITE OAK)
AM Service — Servicio matutino						
K6	6:00	6:06	6:10	6:18	6:26	6:39
K6	6:25	6:31	6:35	6:43	6:51	7:04
K6	6:45	6:51	6:55	7:03	7:11	7:24
K6	7:00	7:06	7:10	7:19	7:26	7:42
K6	7:12	7:18	7:22	7:31	7:38	7:54
K6	7:24	7:30	7:34	7:43	7:50	8:06
K6	7:36	7:42	7:46	7:55	8:02	8:18
K6	7:48	7:54	7:58	8:07	8:14	8:30
K6	8:00	8:06	8:10	8:20	8:29	8:45
K6	8:12	8:18	8:22	8:32	8:41	8:57
K6	8:24	8:30	8:34	8:44	8:53	9:09
K6	8:36	8:42	8:46	8:56	9:05	9:21
K6	8:48	8:54	8:58	9:08	9:17	9:33
K6	9:00	9:06	9:10	9:20	9:29	9:45
K6	9:12	9:18	9:22	9:32	9:41	9:57
K6	9:24	9:30	9:34	9:44	9:53	10:09
K6	9:36	9:42	9:46	9:56	10:05	10:21
K6	9:48	9:54	9:58	10:08	10:17	10:33
K6	10:00	10:06	10:10	10:20	10:29	10:45
K6	10:12	10:18	10:22	10:32	10:41	10:57
K6	10:24	10:30	10:34	10:44	10:53	11:09
K6	10:36	10:42	10:46	10:56	11:05	11:21
K6	10:48	10:54	10:58	11:08	11:17	11:33
K6	11:00	11:06	11:10	11:20	11:29	11:45
K6	11:12	11:18	11:22	11:32	11:41	11:57
K6	11:24	11:30	11:34	11:44	11:53	12:09
K6	11:36	11:42	11:46	11:56	12:05	12:21
K6	11:48	11:54	11:58	12:08	12:17	12:33
PM Service — Servicio vespertino						
K6	12:00	12:07	12:11	12:23	12:32	12:50
K6	12:12	12:19	12:23	12:35	12:44	1:02
K6	12:24	12:31	12:35	12:47	12:56	1:14
K6	12:36	12:43	12:47	12:59	1:08	1:26
K6	12:48	12:55	12:59	1:11	1:20	1:38
K6	1:00	1:07	1:11	1:23	1:32	1:50
K6	1:12	1:19	1:23	1:35	1:44	2:02
K6	1:24	1:31	1:35	1:47	1:56	2:14
K6	1:36	1:43	1:47	1:59	2:08	2:26
K6	1:48	1:55	1:59	2:11	2:20	2:38
K6	2:00	2:07	2:11	2:23	2:32	2:50
K6	2:12	2:19	2:23	2:35	2:44	3:02
K6	2:24	2:31	2:35	2:47	2:56	3:14
K6	2:36	2:43	2:47	2:59	3:08	3:26

Northbound To White Oak

Saturday — Sábados

Route Number	Fort Totten	Riggs Rd. & North Capitol St. NE	New Hampshire & Eastern Aves. (Chillum)	Takoma Langley Crossroads Transit Center	Northampton Dr. & New Hampshire Ave. (Northwest Park)	Lockwood Dr. & White Oak Shopping Center (WHITE OAK)
PM Service — Servicio vespertino						
K6	2:48	2:55	2:59	3:11	3:20	3:38
K6	3:00	3:07	3:11	3:23	3:32	3:50
K6	3:12	3:19	3:23	3:35	3:44	4:02
K6	3:24	3:31	3:35	3:47	3:56	4:14
K6	3:36	3:43	3:47	3:59	4:08	4:26
K6	3:48	3:55	3:59	4:11	4:20	4:38
K6	4:00	4:07	4:11	4:23	4:32	4:50
K6	4:12	4:19	4:23	4:35	4:44	5:02
K6	4:24	4:31	4:35	4:47	4:56	5:14
K6	4:36	4:43	4:47	4:59	5:08	5:26
K6	4:48	4:55	4:59	5:11	5:20	5:38
K6	5:00	5:07	5:11	5:23	5:32	5:50
K6	5:12	5:19	5:23	5:35	5:44	6:02
K6	5:24	5:31	5:35	5:47	5:56	6:14
K6	5:36	5:43	5:47	5:59	6:08	6:26
K6	5:48	5:55	5:59	6:11	6:20	6:38
K6	6:00	6:07	6:11	6:23	6:32	6:50
K6	6:12	6:19	6:23	6:35	6:44	7:02
K6	6:24	6:31	6:35	6:47	6:56	7:14
K6	6:36	6:43	6:47	6:59	7:08	7:26
K6	6:48	6:55	6:59	7:11	7:20	7:38
K6	7:00	7:07	7:11	7:23	7:32	7:50
K6	7:12	7:19	7:23	7:35	7:44	8:02
K6	7:24	7:30	7:34	7:44	7:51	8:07
K6	7:36	7:42	7:46	7:56	8:03	8:19
K6	7:48	7:54	7:58	8:08	8:15	8:31
K6	8:00	8:06	8:10	8:20	8:27	8:43
K6	8:12	8:18	8:22	8:32	8:39	8:55
K6	8:24	8:30	8:34	8:44	8:51	9:07
K6	8:36	8:42	8:46	8:56	9:03	9:19
K6	8:48	8:54	8:58	9:08	9:15	9:31
K6	9:08	9:14	9:18	9:28	9:35	9:51
K6	9:30	9:35	9:40	9:50	9:59	10:12
K6	10:00	10:05	10:10	10:20	10:29	10:42
K6	10:30	10:35	10:40	10:50	10:59	11:12
K6	11:00	11:05	11:10	11:20	11:29	11:42
K6	11:30	11:35	11:40	11:50	11:59	12:12
After Midnight Service — Servicio después de la medianoche						
K6	12:00	12:05	12:10	12:20	12:29	12:42
K6	12:30	12:34	12:38	12:44	12:48	1:00
K6	1:00	1:04	1:08	1:14	1:18	1:30
K6	1:30	1:34	1:38	1:44	1:48	2:00
K6	2:00	2:04	2:08	2:14	2:18	2:30

On five Federal holidays, Juneteenth, Columbus Day, Veterans' Day, Martin Luther King, Jr. Day, and Presidents' Day, the Saturday schedule will be in effect. Metrobus proveerá servicio con horario de sábado durante los cinco días festivos de Juneteenth, Columbus Day, Veterans Day, Martin Luther King Jr. Day, y Presidents' Day.

K6

New Hampshire Ave.- Maryland Line

Effective Sunday, June 25, 2023

A partir del domingo, 25 de junio de 2023

Southbound To Fort Totten station

Sunday — Domingos

Route Number	Lockwood Dr. & White Oak Shopping Center (White Oak)	Northampton Dr. & New Hampshire Ave. (Northwest Park)	Takoma Langley Crossroads Transit Center	New Hampshire & Eastern Aves. (Chillum)	Riggs Rd. & North Capitol St. NE	FORT TOTTEN
AM Service — Servicio matutino						
K6	5:16	5:25	5:33	5:41	5:45	5:47
K6	5:46	5:55	6:03	6:11	6:15	6:17
K6	6:16	6:25	6:33	6:41	6:45	6:47
K6	6:46	6:55	7:03	7:11	7:15	7:17
K6	7:01	7:10	7:18	7:26	7:30	7:32
K6	7:13	7:22	7:30	7:38	7:42	7:44
K6	7:25	7:34	7:42	7:50	7:54	7:56
K6	7:37	7:45	7:53	8:01	8:05	8:07
K6	7:49	7:57	8:05	8:13	8:17	8:19
K6	8:01	8:09	8:17	8:25	8:29	8:31
K6	8:13	8:21	8:29	8:37	8:41	8:43
K6	8:25	8:33	8:41	8:49	8:53	8:55
K6	8:37	8:46	8:54	9:02	9:06	9:08
K6	8:49	8:58	9:06	9:14	9:18	9:20
K6	9:01	9:10	9:18	9:26	9:30	9:32
K6	9:13	9:22	9:30	9:38	9:42	9:44
K6	9:25	9:34	9:42	9:50	9:54	9:56
K6	9:37	9:46	9:54	10:02	10:06	10:08
K6	9:49	10:00	10:10	10:18	10:23	10:25
K6	10:01	10:12	10:22	10:30	10:35	10:37
K6	10:13	10:24	10:34	10:42	10:47	10:49
K6	10:25	10:36	10:46	10:54	10:59	11:01
K6	10:37	10:48	10:58	11:06	11:11	11:13
K6	10:49	11:00	11:10	11:18	11:23	11:25
K6	11:01	11:12	11:22	11:30	11:35	11:37
K6	11:13	11:24	11:34	11:42	11:47	11:49
K6	11:25	11:36	11:46	11:54	11:59	12:01
K6	11:37	11:48	11:58	12:06	12:11	12:13
K6	11:49	12:00	12:10	12:18	12:23	12:25
PM Service — Servicio vespertino						
K6	12:01	12:12	12:22	12:30	12:35	12:37
K6	12:13	12:24	12:34	12:42	12:47	12:49
K6	12:25	12:36	12:46	12:54	12:59	1:01
K6	12:37	12:48	12:58	1:06	1:11	1:13
K6	12:49	1:00	1:10	1:18	1:23	1:25
K6	1:01	1:12	1:22	1:30	1:35	1:37
K6	1:13	1:24	1:34	1:42	1:47	1:49
K6	1:25	1:36	1:46	1:54	1:59	2:01
K6	1:37	1:48	1:58	2:06	2:11	2:13
K6	1:49	2:00	2:10	2:18	2:23	2:25

Southbound To Fort Totten station

Sunday — Domingos

Route Number	Lockwood Dr. & White Oak Shopping Center (White Oak)	Northampton Dr. & New Hampshire Ave. (Northwest Park)	Takoma Langley Crossroads Transit Center	New Hampshire & Eastern Aves. (Chillum)	Riggs Rd. & North Capitol St. NE	FORT TOTTEN
PM Service — Servicio vespertino						
K6	2:01	2:12	2:22	2:30	2:35	2:37
K6	2:13	2:24	2:34	2:42	2:47	2:49
K6	2:25	2:36	2:46	2:54	2:59	3:01
K6	2:37	2:48	2:58	3:06	3:11	3:13
K6	2:49	3:00	3:10	3:18	3:23	3:25
K6	3:01	3:12	3:22	3:30	3:35	3:37
K6	3:13	3:24	3:34	3:42	3:47	3:49
K6	3:25	3:36	3:46	3:54	3:59	4:01
K6	3:37	3:48	3:58	4:06	4:11	4:13
K6	3:49	4:00	4:10	4:18	4:23	4:25
K6	4:01	4:12	4:22	4:30	4:35	4:37
K6	4:13	4:24	4:34	4:42	4:47	4:49
K6	4:25	4:36	4:46	4:54	4:59	5:01
K6	4:37	4:48	4:58	5:06	5:11	5:13
K6	4:49	5:00	5:10	5:18	5:23	5:25
K6	5:01	5:12	5:22	5:30	5:35	5:37
K6	5:13	5:24	5:34	5:42	5:47	5:49
K6	5:25	5:36	5:46	5:54	5:59	6:01
K6	5:37	5:48	5:58	6:06	6:11	6:13
K6	5:49	6:00	6:10	6:18	6:23	6:25
K6	6:01	6:10	6:18	6:25	6:29	6:31
K6	6:13	6:22	6:30	6:37	6:41	6:43
K6	6:25	6:34	6:42	6:49	6:53	6:55
K6	6:37	6:46	6:54	7:01	7:05	7:07
K6	6:49	6:58	7:06	7:13	7:17	7:19
K6	7:01	7:10	7:18	7:25	7:29	7:31
K6	7:13	7:22	7:30	7:37	7:41	7:43
K6	7:25	7:34	7:42	7:49	7:53	7:55
K6	7:37	7:46	7:54	8:01	8:05	8:07
K6	7:49	7:58	8:06	8:13	8:17	8:19
K6	8:01	8:10	8:18	8:25	8:29	8:31
K6	8:13	8:22	8:30	8:37	8:41	8:43
K6	8:25	8:34	8:42	8:49	8:53	8:55
K6	8:37	8:46	8:54	9:01	9:05	9:07
K6	8:49	8:58	9:06	9:13	9:17	9:19
K6	9:01	9:10	9:18	9:25	9:29	9:31
K6	9:16	9:25	9:33	9:40	9:44	9:46
K6	9:46	9:55	10:03	10:10	10:14	10:16
K6	10:16	10:25	10:33	10:40	10:44	10:46
K6	10:46	10:55	11:03	11:10	11:14	11:16
K6	11:16	11:24	11:29	11:34	11:38	11:40
K6	11:46	11:54	11:59	12:04	12:08	12:10
After Midnight Service — Servicio después de la medianoche						
K6	12:16	12:24	12:29	12:34	12:38	12:40
K6	12:46	12:54	12:59	1:04	1:08	1:10
K6	1:16	1:24	1:29	1:34	1:38	1:40
K6	1:46	1:54	1:59	2:04	2:08	2:10

K6

New Hampshire Ave.- Maryland Line

Effective Sunday, June 25, 2023

A partir del domingo, 25 de junio de 2023

Northbound To White Oak

Sunday — Domingos

Route Number	Fort Totten M	Riggs Rd. & North Capitol St. NE	New Hampshire & Eastern Aves. (Chillum)	Takoma Langley Crossroads Transit Center	Northampton Dr. & New Hampshire Ave. (Northwest Park)	Lockwood Dr. & White Oak Shopping Center (WHITE OAK)
AM Service — Servicio matutino						
K6	6:00	6:03	6:07	6:15	6:23	6:34
K6	6:30	6:33	6:37	6:45	6:53	7:04
K6	7:00	7:03	7:07	7:15	7:23	7:34
K6	7:12	7:15	7:19	7:27	7:35	7:46
K6	7:24	7:27	7:31	7:39	7:47	7:58
K6	7:36	7:39	7:43	7:51	7:59	8:10
K6	7:48	7:51	7:55	8:03	8:11	8:22
K6	8:00	8:03	8:07	8:15	8:23	8:34
K6	8:12	8:15	8:19	8:27	8:35	8:46
K6	8:24	8:27	8:31	8:39	8:47	8:58
K6	8:36	8:39	8:43	8:51	8:59	9:10
K6	8:48	8:52	8:56	9:05	9:13	9:25
K6	9:00	9:04	9:08	9:17	9:25	9:37
K6	9:12	9:16	9:20	9:29	9:37	9:49
K6	9:24	9:28	9:32	9:41	9:49	10:01
K6	9:36	9:41	9:45	9:56	10:05	10:20
K6	9:48	9:53	9:57	10:08	10:17	10:32
K6	10:00	10:05	10:09	10:20	10:29	10:44
K6	10:12	10:17	10:21	10:32	10:41	10:56
K6	10:24	10:29	10:33	10:44	10:53	11:08
K6	10:36	10:41	10:45	10:56	11:05	11:20
K6	10:48	10:53	10:57	11:08	11:17	11:32
K6	11:00	11:05	11:09	11:20	11:29	11:44
K6	11:12	11:17	11:21	11:32	11:41	11:56
K6	11:24	11:29	11:33	11:44	11:53	12:08
K6	11:36	11:41	11:45	11:57	12:07	12:24
K6	11:48	11:53	11:57	12:09	12:19	12:36
PM Service — Servicio vespertino						
K6	12:00	12:05	12:09	12:21	12:31	12:48
K6	12:12	12:17	12:21	12:33	12:43	1:00
K6	12:24	12:29	12:33	12:45	12:55	1:12
K6	12:36	12:41	12:45	12:57	1:07	1:24
K6	12:48	12:53	12:57	1:09	1:19	1:36
K6	1:00	1:05	1:09	1:21	1:31	1:48
K6	1:12	1:17	1:21	1:33	1:43	2:00
K6	1:24	1:29	1:33	1:45	1:55	2:12
K6	1:36	1:41	1:45	1:57	2:07	2:24
K6	1:48	1:53	1:57	2:09	2:19	2:36
K6	2:00	2:05	2:09	2:21	2:31	2:48
K6	2:12	2:17	2:21	2:33	2:43	3:00
K6	2:24	2:29	2:33	2:45	2:55	3:12
K6	2:36	2:41	2:45	2:57	3:07	3:24
K6	2:48	2:53	2:57	3:09	3:19	3:36
K6	3:00	3:05	3:09	3:21	3:31	3:48

Northbound To White Oak

Sunday — Domingos

Route Number	Fort Totten M	Riggs Rd. & North Capitol St. NE	New Hampshire & Eastern Aves. (Chillum)	Takoma Langley Crossroads Transit Center	Northampton Dr. & New Hampshire Ave. (Northwest Park)	Lockwood Dr. & White Oak Shopping Center (WHITE OAK)
PM Service — Servicio vespertino						
K6	3:12	3:17	3:21	3:33	3:43	4:00
K6	3:24	3:29	3:33	3:45	3:55	4:12
K6	3:36	3:41	3:45	3:57	4:07	4:24
K6	3:48	3:53	3:57	4:09	4:19	4:36
K6	4:00	4:05	4:09	4:21	4:31	4:48
K6	4:12	4:17	4:21	4:33	4:43	5:00
K6	4:24	4:29	4:33	4:45	4:55	5:12
K6	4:36	4:41	4:45	4:57	5:07	5:24
K6	4:48	4:53	4:57	5:09	5:19	5:36
K6	5:00	5:05	5:09	5:21	5:31	5:48
K6	5:12	5:17	5:21	5:33	5:43	6:00
K6	5:24	5:29	5:33	5:45	5:55	6:12
K6	5:36	5:41	5:45	5:57	6:07	6:24
K6	5:48	5:53	5:57	6:09	6:19	6:36
K6	6:00	6:05	6:09	6:21	6:31	6:48
K6	6:12	6:17	6:21	6:33	6:43	7:00
K6	6:24	6:29	6:33	6:45	6:55	7:12
K6	6:36	6:41	6:45	6:57	7:07	7:24
K6	6:48	6:53	6:57	7:09	7:19	7:36
K6	7:00	7:05	7:09	7:21	7:31	7:48
K6	7:12	7:17	7:21	7:33	7:43	8:00
K6	7:24	7:29	7:33	7:45	7:55	8:12
K6	7:36	7:41	7:45	7:54	8:03	8:16
K6	7:48	7:53	7:57	8:06	8:15	8:28
K6	8:00	8:05	8:09	8:18	8:27	8:40
K6	8:12	8:17	8:21	8:30	8:39	8:52
K6	8:24	8:29	8:33	8:42	8:51	9:04
K6	8:36	8:41	8:45	8:54	9:03	9:16
K6	8:48	8:53	8:57	9:06	9:15	9:28
K6	9:00	9:05	9:09	9:18	9:27	9:40
K6	9:30	9:35	9:39	9:48	9:57	10:10
K6	10:00	10:05	10:09	10:18	10:27	10:40
K6	10:30	10:35	10:39	10:47	10:52	11:04
K6	11:00	11:05	11:09	11:17	11:22	11:34
K6	11:30	11:35	11:39	11:47	11:52	12:04
After Midnight Service — Servicio después de la medianoche						
K6	12:00	12:05	12:09	12:17	12:22	12:34
K6	12:30	12:35	12:39	12:47	12:52	1:04
K6	1:00	1:05	1:09	1:17	1:22	1:34
K6	1:30	1:35	1:39	1:47	1:52	2:04

How to use this timetable

1 Select the schedule (Monday thru Friday, Saturday, Sunday) for when you will travel.

2 Find the timepoints closest to where you will get on and off the bus. Timepoints are shown on the route map. Bus stops may be between timepoints. For added convenience, the Next Bus pole number is included under the timepoint. Accurate bus arrival times can be obtained by calling 202-637-7000 or visiting wmata.com and clicking on "NextBus".

3 Follow that column down to the time you want to leave. Read across to the right to find the times the bus is scheduled to arrive at your destination. If no time is shown, that trip does not serve the area of that timepoint. End-of-the-line or last stop is listed in ALL CAPS on the schedule.

4 The route number in the left column will appear in the sign above the windshield.

Cómo Usar este Horario

1 Seleccione el horario (lunes a viernes, sábado, domingo) cuando va a viajar.

2 Encuentre los tiempos más cercanos donde se subiría y bajaría del autobús. Los puntos de tiempo están reflejado en el mapa de la ruta. Las paradas de autobús pueden estar entre los puntos de tiempo. Precisa los tiempos de llegada de autobuses se puede obtener llamando al 202-637-7000 o visitando wmata.com y haciendo clic en "NextBus".

3 Siga bajando por la columna para encontrar la hora que quiere salir. Lea horizontalmente hacia la derecha para ver cuáles son los horarios que el autobús está programado para llegar a su destino. Si no se indica una hora, ese viaje no está disponible en el horario que escogió. El final de la ruta o la última parada se designa con LETRAS MAYUSCULAS en el horario.

4 El numero de ruta en la columna izquierda aparecerá en el letrero sobre el parabrisas del autobús.

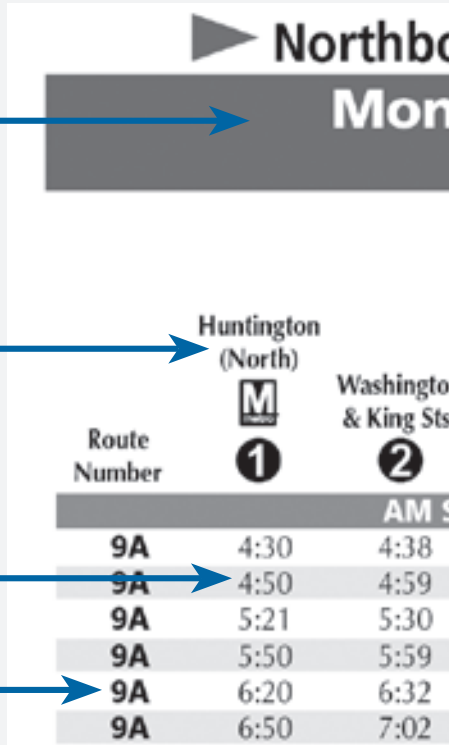

▶ Northbo

Mon

Route Number	Huntington (North) ❶	Washingto & King Sts ❷
	AM	
9A	4:30	4:38
9A	4:50	4:59
9A	5:21	5:30
9A	5:50	5:59
9A	6:20	6:32
9A	6:50	7:02

English-Español

Effective 5-29-22

K9 MetroExtra

New Hampshire Ave.-
Maryland Limited Line

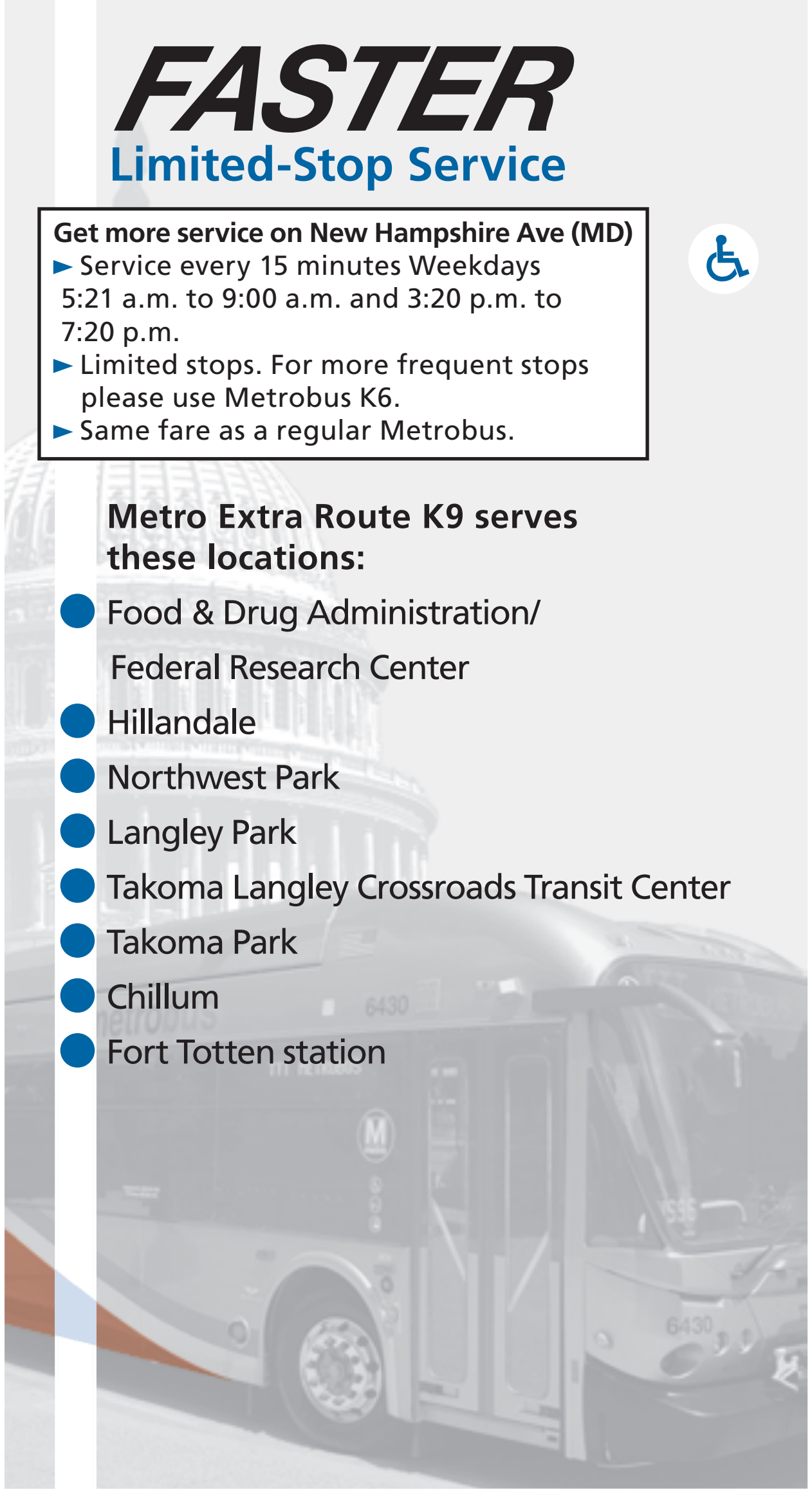

FASTER
Limited-Stop Service

Get more service on New Hampshire Ave (MD)
- ► Service every 15 minutes Weekdays 5:21 a.m. to 9:00 a.m. and 3:20 p.m. to 7:20 p.m.
- ► Limited stops. For more frequent stops please use Metrobus K6.
- ► Same fare as a regular Metrobus.

♿

Metro Extra Route K9 serves these locations:

- ● Food & Drug Administration/ Federal Research Center
- ● Hillandale
- ● Northwest Park
- ● Langley Park
- ● Takoma Langley Crossroads Transit Center
- ● Takoma Park
- ● Chillum
- ● Fort Totten station

www.wmata.com
Information Anytime 202-637-7000 TTY 202-962-2033

Washington Metropolitan Area Transit Authority
A District of Columbia, Maryland and Virginia Transit Partnership

K9

New Hampshire Ave.-Maryland Limited Line

For route and schedule information
Call 202-637-7000
www.wmata.com

MetroExtra

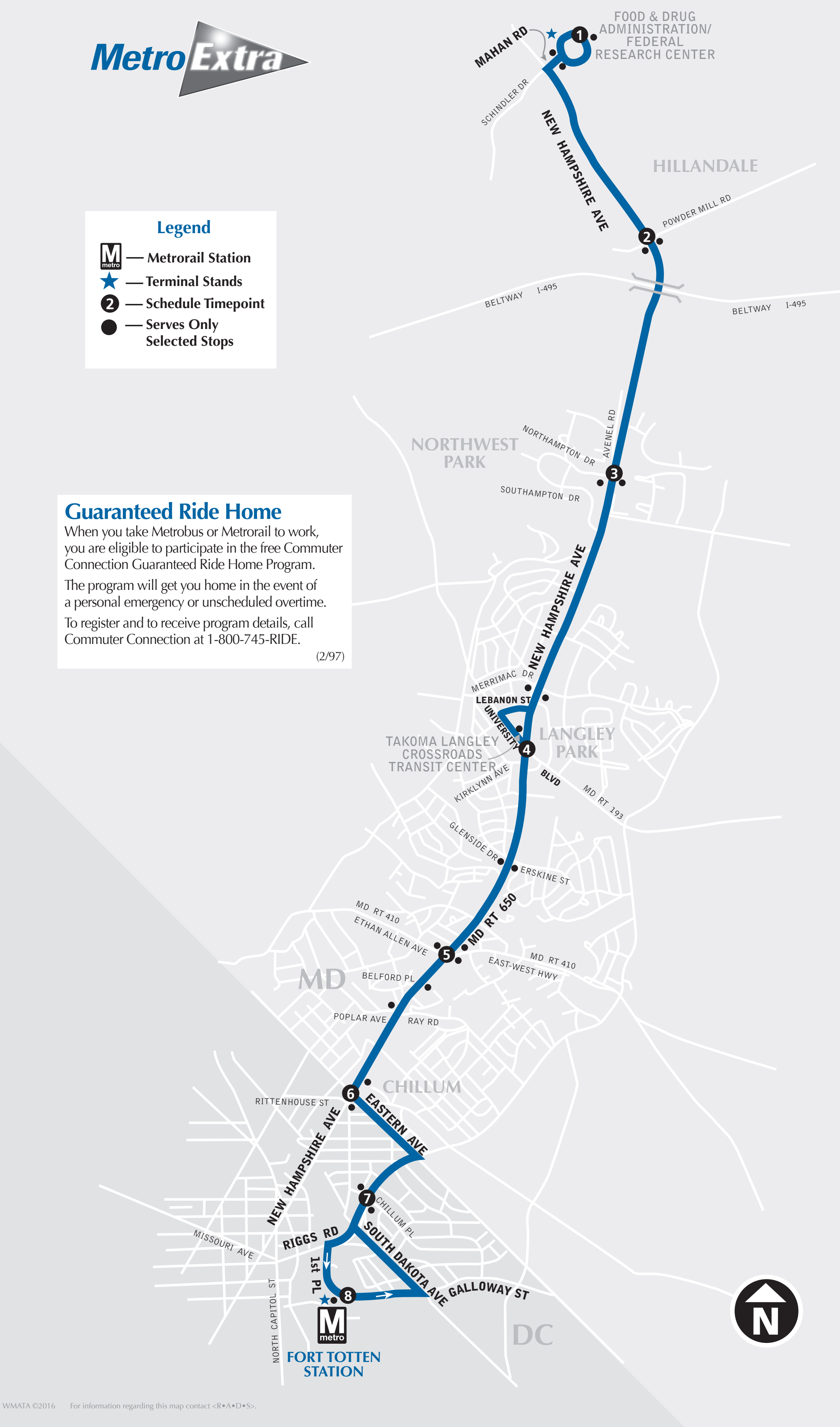

MAHAN RD
FOOD & DRUG ADMINISTRATION/ FEDERAL RESEARCH CENTER
1
SCHINDLER DR
NEW HAMPSHIRE AVE
HILLANDALE
POWDER MILL RD
2
BELTWAY I-495
BELTWAY I-495
NORTHWEST PARK
NORTHAMPTON DR
AVENEL RD
3
SOUTHAMPTON DR
NEW HAMPSHIRE AVE
MERRIMAC DR
LEBANON ST
UNIVERSITY
BLVD
4
TAKOMA LANGLEY CROSSROADS TRANSIT CENTER
LANGLEY PARK
KIRKLYNN AVE
MD RT 193
GLENSIDE DR
ERSKINE ST
MD RT 410
ETHAN ALLEN AVE
MD RT 650
5
MD RT 410
EAST-WEST HWY
MD
BELFORD PL
POPLAR AVE
RAY RD
6
CHILLUM
RITTENHOUSE ST
EASTERN AVE
NEW HAMPSHIRE AVE
7
CHILLUM PL
SOUTH DAKOTA AVE
MISSOURI AVE
RIGGS RD
1st PL
8
GALLOWAY ST
NORTH CAPITOL ST
metro
FORT TOTTEN STATION
DC
N

Legend

- metro — Metrorail Station
- ★ — Terminal Stands
- ② — Schedule Timepoint
- ● — Serves Only Selected Stops

Guaranteed Ride Home

When you take Metrobus or Metrorail to work, you are eligible to participate in the free Commuter Connection Guaranteed Ride Home Program.

The program will get you home in the event of a personal emergency or unscheduled overtime.

To register and to receive program details, call Commuter Connection at 1-800-745-RIDE.

(2/97)

WMATA ©2016

For information regarding this map contact <R•A•D•S>.

K9

New Hampshire Ave.-Maryland Limited Line

Effective Sunday, May 29, 2022

A partir del domingo, 29 de mayo de 2022

Approximate travel time between stops	3-4 min.	3-5 min.	3-5 min.	5-8 min.	3-6 min.	2-4 min.	3-5 min.

❶	❷	❸	❹	❺	❻	❼	❽
FDA/FRC (Hillandale)	New Hampshire Ave. & Powder Mill Rd.	New Hampshire Ave. & Northampton Dr (Northwest Park)	Takoma Langley Crossroads Transit Center	New Hampshire Ave. & Ethan Allen Ave./ East-West Hwy (Md. Rt. 410)	New Hampshire Ave. & Eastern Ave. (DC Line)	Riggs Rd. & Chillum Pl.	Fort Totten

Southbound To Fort Totten Station

Monday thru Friday — Lunes a viernes

Route Number	FDA/FRC (Hillandale) #2001680 ❶	New Hampshire Ave. & Powder Mill Rd. #2000362 ❷	New Hampshire Ave. & Northampton Dr. (Northwest Park) #3004275 ❸	Takoma Langley Crossroads Transit Center #3002200 ❹	New Hampshire Ave. & Auburn Ave. #2000058 ❺	Eastern Ave. & Rittenhouse St. (DC Line) #1002747 ❻	Riggs Rd. & Chillum Pl. #1002652 ❼	FORT TOTTEN #1003434 ❽
AM Service — Servicio matutino								
K9	5:21	5:24	5:27	5:30	5:35	5:38	5:41	5:45
K9	5:36	5:39	5:42	5:45	5:50	5:53	5:56	6:00
K9	5:51	5:54	5:57	6:00	6:05	6:08	6:11	6:15
K9	5:56	5:59	6:03	6:08	6:15	6:20	6:25	6:30
K9	6:15	6:18	6:22	6:27	6:34	6:39	6:44	6:49
K9	6:26	6:29	6:33	6:38	6:45	6:50	6:55	7:00
K9	6:41	6:44	6:48	6:53	7:00	7:05	7:10	7:15
K9	6:56	6:59	7:03	7:08	7:15	7:20	7:25	7:30
K9	7:11	7:14	7:18	7:23	7:30	7:35	7:40	7:45
K9	7:26	7:29	7:33	7:38	7:45	7:50	7:55	8:00
K9	7:47	7:50	7:53	7:56	8:02	8:05	8:10	8:15
K9	8:02	8:05	8:08	8:11	8:17	8:20	8:25	8:30
K9	8:17	8:20	8:23	8:26	8:32	8:35	8:40	8:45
K9	8:32	8:35	8:38	8:41	8:47	8:50	8:55	9:00
PM Service — Servicio vespertino								
K9	3:20	3:27	3:31	3:35	3:42	3:46	3:50	3:53
K9	3:35	3:42	3:46	3:50	3:57	4:01	4:05	4:08
K9	3:50	3:57	4:01	4:05	4:12	4:16	4:20	4:23
K9	4:05	4:12	4:16	4:20	4:26	4:30	4:34	4:37
K9	4:21	4:28	4:32	4:36	4:42	4:46	4:50	4:53
K9	4:35	4:42	4:46	4:50	4:56	5:00	5:04	5:07
K9	4:54	5:00	5:04	5:07	5:12	5:15	5:19	5:22
K9	5:09	5:15	5:19	5:22	5:27	5:30	5:34	5:37
K9	5:20	5:26	5:30	5:33	5:38	5:41	5:45	5:48
K9	5:40	5:46	5:50	5:53	5:58	6:01	6:05	6:08
K9	5:55	6:01	6:05	6:08	6:13	6:16	6:20	6:23
K9	6:10	6:16	6:20	6:23	6:28	6:31	6:35	6:38
K9	6:25	6:31	6:35	6:38	6:43	6:46	6:50	6:53

On five Federal holidays, Juneteenth, Columbus Day, Veterans' Day, Martin Luther King, Jr. Day, and Presidents' Day, the weekday schedule will be in effect.

Metrobus proveerá servicio con horario de entre semana durante los cinco días festivos de Juneteenth, Columbus Day, Veterans Day, Martin Luther King Jr. Day, y Presidents' Day.

Northbound To FDA/FRC

Monday thru Friday — Lunes a viernes

Route Number	Fort Totten Ⓜ #1003434 ⑧	Riggs Rd. & Chillum Pl. #1002643 ⑦	New Hampshire Ave. & Eastern Ave. (DC Line) #3001884 ⑥	New Hampshire Ave. & East-West Hwy. #2000062 ⑤	Takoma Langley Crossroads Transit Center #3004320 ④	New Hampshire Ave. & Northampton Dr. (Northwest Park) #3004276 ③	New Hampshire Ave. & Powder Mill Rd. #2000364 ②	FDA/FRC (HILLANDALE) #2001680 ①
AM Service — Servicio matutino								
K9	6:00	6:05	6:09	6:11	6:16	6:19	6:24	6:27
K9	6:15	6:20	6:25	6:28	6:34	6:37	6:43	6:47
K9	6:30	6:35	6:40	6:43	6:49	6:52	6:58	7:02
K9	6:45	6:50	6:55	6:58	7:04	7:07	7:13	7:17
K9	7:00	7:05	7:10	7:13	7:19	7:22	7:28	7:32
K9	7:15	7:20	7:25	7:28	7:34	7:37	7:43	7:47
K9	7:30	7:35	7:40	7:43	7:49	7:52	7:58	8:02
K9	7:45	7:50	7:55	7:58	8:04	8:07	8:13	8:17
K9	8:00	8:05	8:10	8:13	8:19	8:22	8:28	8:32
K9	8:15	8:20	8:25	8:28	8:34	8:37	8:43	8:47
K9	8:30	8:35	8:40	8:43	8:49	8:52	8:58	9:02
K9	8:45	8:50	8:55	8:58	9:04	9:07	9:13	9:17
K9	9:00	9:05	9:10	9:13	9:19	9:22	9:28	9:32
PM Service — Servicio vespertino								
K9	3:20	3:24	3:28	3:31	3:39	3:42	3:50	3:53
K9	3:35	3:39	3:43	3:46	3:54	3:57	4:05	4:08
K9	3:50	3:54	3:58	4:01	4:09	4:12	4:20	4:23
K9	4:05	4:09	4:13	4:16	4:24	4:27	4:35	4:38
K9	4:20	4:24	4:28	4:31	4:39	4:42	4:50	4:53
K9	4:35	4:39	4:43	4:46	4:56	5:00	5:09	5:13
K9	4:50	4:54	4:58	5:01	5:11	5:15	5:24	5:28
K9	5:05	5:09	5:13	5:16	5:26	5:30	5:39	5:43
K9	5:20	5:24	5:28	5:31	5:40	5:44	5:52	5:54
K9	5:35	5:39	5:43	5:46	5:55	5:59	6:07	6:09
K9	5:50	5:54	5:58	6:01	6:10	6:14	6:22	6:24
K9	6:05	6:09	6:13	6:16	6:24	6:27	6:35	6:37
K9	6:20	6:24	6:28	6:31	6:39	6:42	6:50	6:52
K9	6:35	6:39	6:43	6:46	6:54	6:57	7:05	7:07
K9	6:50	6:54	6:58	7:01	7:09	7:12	7:20	7:22

On five Federal holidays, Juneteenth, Columbus Day, Veterans' Day, Martin Luther King, Jr. Day, and Presidents' Day, the weekday schedule will be in effect.

Metrobus proveerá servicio con horario de entre semana durante los cinco días festivos de Juneteenth, Columbus Day, Veterans Day, Martin Luther King Jr. Day, y Presidents' Day.

KNOW MORE.
KNOW FIRST. metroAlerts
Sign up today at wmata.com/MetroAlerts

K9

New Hampshire Ave.-
Maryland Limited Line

Effective Sunday, May 29, 2022

A partir del domingo, 29 de mayo de 2022

Designated Stops

Route K9 trips will serve only the following stops:

K9 designated stops - Southbound

- FDA/FRC
- New Hampshire Ave. & Powder Mill Rd. - Hillandale
- New Hampshire Ave. & Northampton Dr.
- New Hampshire Ave. & Merrimac Dr.
- New Hampshire Ave. & University Blvd. (Takoma Langley Crossroads Transit Center)
- New Hampshire Ave. & Glenside Dr.
- New Hampshire Ave. & Auburn Ave.
- New Hampshire Ave. & Poplar Ave.
- Eastern Ave. & Rittenhouse St.
- Riggs Rd. & Chillum Pl.
- Fort Totten Station

K9 designated stops - Northbound

- Fort Totten Station
- Riggs Rd. & Chillum Pl.
- New Hampshire Ave. & Eastern Ave.
- New Hampshire Ave. & Belford Pl. (extended)
- New Hampshire Ave. & East-West Hwy.
  (both sides of the intersection)
- New Hampshire Ave. & Erskine St.
- University Blvd. & New Hampshire Ave. (Takoma Langley Crossroads Transit Center)
- New Hampshire Ave. & Merrimac Dr.
- New Hampshire Ave. & Northampton Dr.
- New Hampshire Ave. & Powder Mill Rd. - Hillandale
- FDA/FRC

English-Español Effective 12-17-23

L2

Connecticut Avenue Line

metrobus

Serves these locations-
Brinda servicio a estas ubicaciones

- Chevy Chase Circle
- Van Ness-UDC station
- Cleveland Park station
- Woodley Park station
- Adams Morgan
- Dupont Circle
- Farragut Square

www.wmata.com
Information Anytime 202-637-7000 TTY 202-962-2033

How to use this timetable

- Use the map to find the stops closest to where you will get on and off the bus.
- Select the schedule (Weekday, Saturday, Sunday) for when you will travel. Along the top of the schedule, find the stop at or nearest the point where you will get on the bus. Follow that column down to the time you want to leave.
- Use the same method to find the times the bus is scheduled to arrive at the stop where you will get off the bus.
- If the bus stop is not listed, use the time shown for the bus stop before it as the time to wait at the stop.
- The end-of-the-line or last stop is listed in ALL CAPS on the schedule.

Cómo Usar este Horario

- Use este mapa para localizar las paradas más cercanas a donde se subirá y bajará del autobús.
- Seleccione el horario (Entre semana, sábado, domingo) de cuando viajará. A lo largo de la parte superior del horario, localice la parada o el punto más cercano a la parada en la que se subirá al autobús. Siga esa columna hacia abajo hasta la hora en la que desee salir.
- Utilice el mismo método para localizar las horas en que el autobús está programado para llegar a la parada en donde desea bajarse del autobús.
- Si la parada del autobús no está listada use la hora que se muestra en la parada anterior como la hora de espera en la parada.
- El final de la ruta o la última parada del autobús aparece en letras MAYÚSCULAS en el horario.

Washington
Metropolitan Area
Transit Authority

A District of Columbia,
Maryland and Virginia
Transit Partnership

L2

Connecticut Avenue Line

Effective Sunday, December 17, 2023

A partir del domingo, 17 de deciembre de 2023

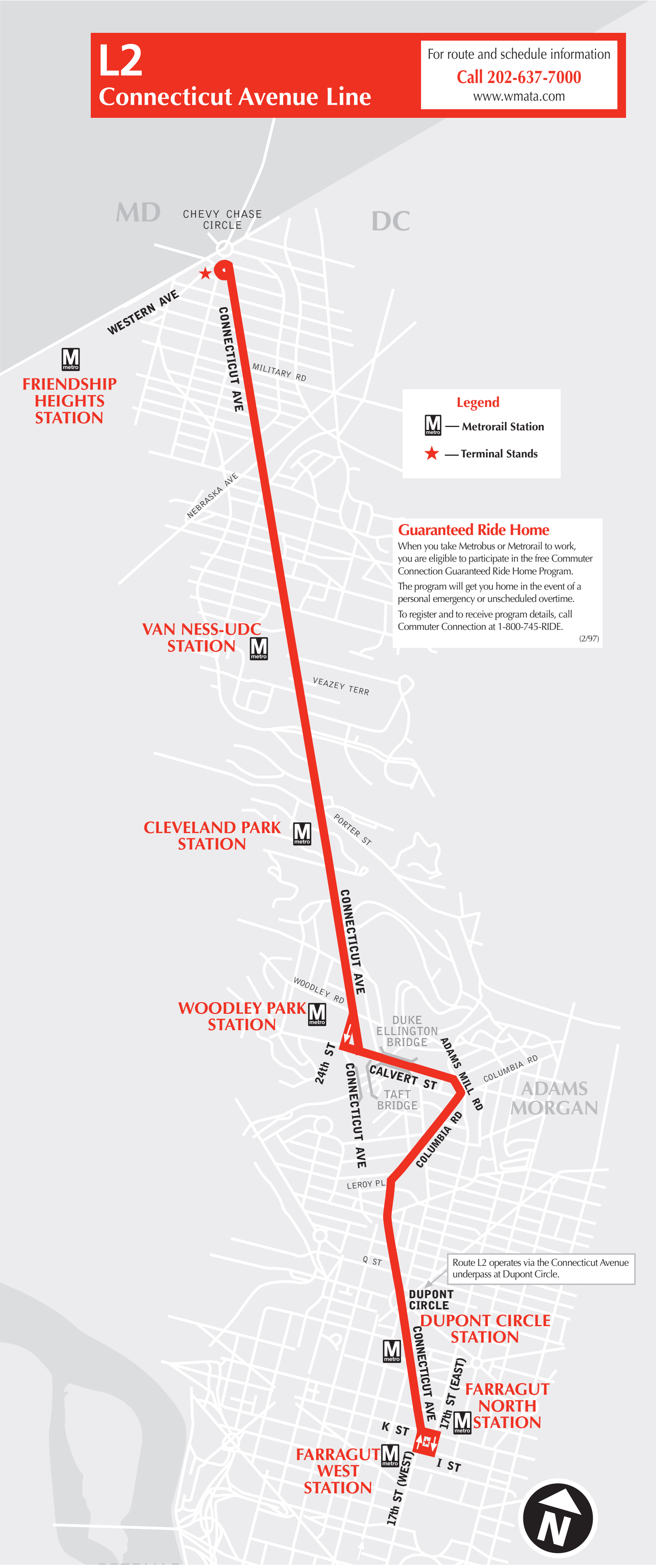

L2
Connecticut Avenue Line
For route and schedule information
Call 202-637-7000
www.wmata.com
MD
DC
CHEVY CHASE CIRCLE
WESTERN AVE
CONNECTICUT AVE
MILITARY RD
FRIENDSHIP HEIGHTS STATION
NEBRASKA AVE
Legend
M — Metrorail Station
★ — Terminal Stands
VAN NESS-UDC STATION
VEAZEY TERR
CLEVELAND PARK STATION
PORTER ST
CONNECTICUT AVE
WOODLEY RD
WOODLEY PARK STATION
DUKE ELLINGTON BRIDGE
ADAMS MILL RD
COLUMBIA RD
24th ST
CALVERT ST
TAFT BRIDGE
CONNECTICUT AVE
ADAMS MORGAN
COLUMBIA RD
LEROY PL
Q ST
DUPONT CIRCLE
DUPONT CIRCLE STATION
CONNECTICUT AVE
17th ST (EAST)
FARRAGUT NORTH STATION
K ST
I ST
FARRAGUT WEST STATION
17th ST (WEST)
N

Guaranteed Ride Home

When you take Metrobus or Metrorail to work, you are eligible to participate in the free Commuter Connection Guaranteed Ride Home Program.

The program will get you home in the event of a personal emergency or unscheduled overtime.

To register and to receive program details, call Commuter Connection at 1-800-745-RIDE.

(2/97)

Route L2 operates via the Connecticut Avenue underpass at Dupont Circle.

L2

Connecticut Avenue Line

Effective Sunday, December 17, 2023

A partir del domingo, 17 de deciembre de 2023

Southbound To Farragut Square

Monday thru Friday — De Lunes a viernes

Route Number	Chevy Chase Circle NW	Connecticut & Nebraska Aves. NW	Connecticut Ave. & Veazey Terr. NW (Van Ness-UDC) Ⓜ	Connecticut Ave. & Porter St. NW (Cleveland Park) Ⓜ	Calvert St. & Connecticut Ave. NW (Woodley Park) Ⓜ	Connecticut Ave. & Leroy Pl. NW (Florida Ave.)	17th St. (E) & I St NW (FARRAGUT N&W) Ⓜ
AM Service — Servicio matutino							
L2	5:05	5:09	5:12	5:14	5:19	5:24	5:29
L2	5:35	5:39	5:42	5:44	5:49	5:54	5:59
L2	5:55	6:00	6:04	6:07	6:13	6:19	6:25
L2	6:10	6:15	6:19	6:22	6:28	6:34	6:40
L2	6:24	6:29	6:33	6:36	6:42	6:48	6:54
L2	6:36	6:41	6:45	6:48	6:54	7:00	7:06
L2	6:48	6:53	6:57	7:00	7:06	7:12	7:18
L2	7:00	7:05	7:09	7:12	7:18	7:24	7:30
L2	7:10	7:16	7:21	7:24	7:31	7:39	7:47
L2	7:20	7:26	7:31	7:34	7:41	7:49	7:57
L2	7:30	7:36	7:41	7:44	7:51	7:59	8:07
L2	7:40	7:47	7:53	7:57	8:04	8:12	8:21
L2	7:50	7:57	8:03	8:07	8:14	8:22	8:31
L2	8:00	8:07	8:13	8:17	8:24	8:32	8:41
L2	8:10	8:17	8:23	8:27	8:34	8:42	8:51
L2	8:20	8:27	8:33	8:37	8:44	8:52	9:01
L2	8:30	8:37	8:43	8:47	8:54	9:02	9:11
L2	8:40	8:47	8:53	8:57	9:04	9:12	9:21
L2	8:50	8:56	9:02	9:06	9:15	9:23	9:31
L2	9:00	9:06	9:12	9:16	9:25	9:33	9:41
L2	9:15	9:21	9:27	9:31	9:40	9:48	9:56
L2	9:30	9:36	9:42	9:46	9:55	10:03	10:11
L2	9:50	9:56	10:02	10:06	10:15	10:23	10:31
L2	10:10	10:16	10:22	10:26	10:35	10:43	10:51
L2	10:30	10:36	10:42	10:46	10:55	11:03	11:11
L2	10:50	10:56	11:02	11:06	11:15	11:23	11:31
L2	11:10	11:16	11:22	11:26	11:35	11:43	11:51
L2	11:30	11:36	11:42	11:46	11:55	12:03	12:11
L2	11:50	11:56	12:02	12:06	12:15	12:23	12:31

L2
Connecticut Avenue Line

Effective Sunday, December 17, 2023
A partir del domingo, 17 de deciembre de 2023

Southbound To Farragut Square

Monday thru Friday — De Lunes a viernes

Route Number	Chevy Chase Circle NW	Connecticut & Nebraska Aves. NW	Connecticut Ave. & Veazey Terr. NW (Van Ness-UDC) M	Connecticut Ave. & Porter St. NW (Cleveland Park) M	Calvert St. & Connecticut Ave. NW (Woodley Park) M	Connecticut Ave. & Leroy Pl. NW (Florida Ave.)	17th St. (E) & I St NW (FARRAGUT N&W) M
PM Service — Servicio vespertino							
L2	12:10	12:16	12:22	12:26	12:35	12:43	12:51
L2	12:30	12:36	12:42	12:46	12:55	1:03	1:11
L2	12:50	12:56	1:02	1:06	1:15	1:23	1:31
L2	1:10	1:16	1:22	1:26	1:35	1:43	1:51
L2	1:30	1:36	1:42	1:46	1:55	2:03	2:11
L2	1:50	1:56	2:02	2:06	2:15	2:23	2:31
L2	2:10	2:16	2:22	2:26	2:35	2:43	2:51
L2	2:30	2:36	2:41	2:45	2:54	3:02	3:13
L2	2:50	2:56	3:01	3:05	3:14	3:22	3:33
L2	3:10	3:16	3:21	3:25	3:34	3:42	3:53
L2	3:30	3:36	3:41	3:45	3:54	4:02	4:13
L2	3:45	3:51	3:56	4:00	4:09	4:17	4:28
L2	4:00	4:06	4:11	4:15	4:24	4:32	4:43
L2	4:10	4:16	4:21	4:25	4:34	4:42	4:53
L2	4:20	4:26	4:31	4:35	4:44	4:52	5:03
L2	4:30	4:36	4:41	4:45	4:54	5:02	5:13
L2	4:40	4:46	4:51	4:55	5:04	5:12	5:23
L2	4:50	4:56	5:01	5:05	5:14	5:22	5:33
L2	5:00	5:06	5:11	5:15	5:24	5:32	5:43
L2	5:15	5:21	5:26	5:30	5:39	5:47	5:58
L2	5:30	5:36	5:41	5:45	5:54	6:02	6:13
L2	5:45	5:51	5:56	6:00	6:09	6:17	6:28
L2	6:00	6:05	6:10	6:14	6:22	6:29	6:37
L2	6:15	6:20	6:25	6:29	6:37	6:44	6:52
L2	6:30	6:35	6:40	6:44	6:52	6:59	7:07
L2	6:45	6:50	6:55	6:59	7:07	7:14	7:22
L2	7:00	7:05	7:10	7:14	7:22	7:29	7:37
L2	7:20	7:25	7:30	7:34	7:42	7:49	7:57
L2	7:45	7:50	7:55	7:58	8:05	8:11	8:17
L2	8:15	8:20	8:25	8:28	8:35	8:41	8:47
L2	8:45	8:50	8:55	8:58	9:05	9:11	9:17
L2	9:15	9:20	9:25	9:28	9:35	9:41	9:47
L2	9:45	9:50	9:55	9:58	10:05	10:11	10:17
L2	10:15	10:20	10:25	10:28	10:35	10:41	10:47
L2	10:45	10:50	10:55	10:58	11:05	11:11	11:17
L2	11:15	11:19	11:23	11:25	11:32	11:38	11:44
L2	11:45	11:49	11:53	11:55	12:02	12:08	12:14
After Midnight Service — Servicio después de la medianoche							
L2	12:15	12:19	12:23	12:25	12:32	12:38	12:44
L2	12:45	12:49	12:53	12:55	1:02	1:08	1:14
L2	1:15	1:19	1:23	1:25	1:32	1:38	1:44
L2	1:45	1:49	1:53	1:55	2:02	2:08	2:14

L2
Connecticut Avenue Line

Effective Sunday, December 17, 2023
A partir del domingo, 17 de deciembre de 2023

Northbound To Chevy Chase Circle

Monday thru Friday — De Lunes a viernes

Route Number	17th St. (E) & I St. NW (Farragut N&W) Ⓜ	Connecticut & Florida Aves. NW	Connecticut Ave. & Calvert St. NW (Woodley Park) Ⓜ	Connecticut Ave. & Porter St. NW (Cleveland Park) Ⓜ	Connecticut Ave & Veazey Terr. NW (Van Ness-UDC) Ⓜ	Connecticut & Nebraska Aves. NW	CHEVY CHASE CIRCLE
AM Service — Servicio matutino							
L2	5:40	5:46	5:52	5:57	6:00	6:04	6:08
L2	6:10	6:16	6:22	6:27	6:30	6:34	6:38
L2	6:36	6:43	6:51	6:56	7:00	7:05	7:09
L2	7:00	7:07	7:15	7:20	7:24	7:29	7:33
L2	7:15	7:22	7:30	7:35	7:39	7:44	7:48
L2	7:30	7:37	7:45	7:50	7:54	7:59	8:03
L2	7:45	7:53	8:02	8:08	8:12	8:17	8:21
L2	7:55	8:03	8:12	8:18	8:22	8:27	8:31
L2	8:05	8:13	8:22	8:28	8:32	8:37	8:41
L2	8:15	8:23	8:32	8:38	8:42	8:47	8:51
L2	8:30	8:38	8:47	8:53	8:57	9:02	9:06
L2	8:45	8:53	9:02	9:08	9:12	9:17	9:21
L2	9:00	9:08	9:17	9:23	9:27	9:32	9:36
L2	9:20	9:28	9:37	9:43	9:47	9:52	9:56
L2	9:40	9:48	9:57	10:03	10:07	10:12	10:16
L2	10:00	10:08	10:17	10:23	10:27	10:32	10:36
L2	10:20	10:28	10:37	10:43	10:47	10:52	10:56
L2	10:40	10:48	10:57	11:03	11:07	11:12	11:16
L2	11:00	11:08	11:17	11:23	11:27	11:32	11:36
L2	11:20	11:28	11:37	11:43	11:47	11:52	11:56
L2	11:40	11:49	11:58	12:05	12:09	12:15	12:20

L2

Connecticut Avenue Line

Effective Sunday, December 17, 2023

A partir del domingo, 17 de deciembre de 2023

Northbound To Chevy Chase Circle

Monday thru Friday — De Lunes a viernes

Route Number	17th St. (E) & I St. NW (Farragut N&W)	Connecticut & Florida Aves. NW	Connecticut Ave. & Calvert St. NW (Woodley Park)	Connecticut Ave. & Porter St. NW (Cleveland Park)	Connecticut Ave & Veazey Terr. NW (Van Ness-UDC)	Connecticut & Nebraska Aves. NW	CHEVY CHASE CIRCLE
PM Service — Servicio vespertino							
L2	12:00	12:09	12:18	12:25	12:29	12:35	12:40
L2	12:20	12:29	12:38	12:45	12:49	12:55	1:00
L2	12:40	12:49	12:58	1:05	1:09	1:15	1:20
L2	1:00	1:09	1:18	1:25	1:29	1:35	1:40
L2	1:20	1:29	1:38	1:45	1:49	1:55	2:00
L2	1:40	1:49	1:58	2:05	2:09	2:15	2:20
L2	2:00	2:09	2:18	2:25	2:29	2:35	2:40
L2	2:20	2:29	2:38	2:45	2:49	2:55	3:00
L2	2:40	2:49	2:59	3:06	3:11	3:18	3:23
L2	3:00	3:09	3:19	3:26	3:31	3:38	3:43
L2	3:12	3:21	3:31	3:38	3:43	3:50	3:55
L2	3:24	3:33	3:43	3:50	3:55	4:02	4:07
L2	3:36	3:45	3:55	4:02	4:07	4:14	4:19
L2	3:48	3:57	4:07	4:14	4:19	4:26	4:31
L2	4:00	4:10	4:20	4:27	4:31	4:37	4:41
L2	4:10	4:20	4:30	4:37	4:41	4:47	4:51
L2	4:20	4:30	4:40	4:47	4:51	4:57	5:01
L2	4:30	4:40	4:50	4:57	5:01	5:07	5:11
L2	4:40	4:50	5:00	5:07	5:11	5:17	5:21
L2	4:50	5:00	5:10	5:17	5:21	5:27	5:31
L2	5:00	5:10	5:20	5:27	5:31	5:37	5:41
L2	5:10	5:20	5:30	5:37	5:41	5:47	5:51
L2	5:20	5:30	5:40	5:47	5:51	5:57	6:01
L2	5:30	5:40	5:50	5:57	6:01	6:07	6:11
L2	5:40	5:50	6:00	6:07	6:11	6:17	6:21
L2	5:50	6:00	6:10	6:17	6:21	6:27	6:31
L2	6:00	6:10	6:20	6:27	6:31	6:37	6:41
L2	6:12	6:22	6:32	6:39	6:43	6:49	6:53
L2	6:24	6:34	6:44	6:51	6:55	7:01	7:05
L2	6:36	6:45	6:54	6:59	7:03	7:08	7:12
L2	6:48	6:57	7:06	7:11	7:15	7:20	7:24
L2	7:00	7:09	7:18	7:23	7:27	7:32	7:36
L2	7:15	7:24	7:33	7:38	7:42	7:47	7:51
L2	7:30	7:39	7:48	7:53	7:57	8:02	8:06
L2	7:50	7:59	8:08	8:13	8:17	8:22	8:26
L2	8:10	8:19	8:28	8:33	8:37	8:42	8:46
L2	8:30	8:39	8:48	8:53	8:57	9:02	9:06
L2	9:00	9:09	9:18	9:23	9:27	9:32	9:36
L2	9:30	9:39	9:47	9:52	9:55	10:00	10:04
L2	10:00	10:09	10:17	10:22	10:25	10:30	10:34
L2	10:30	10:39	10:47	10:52	10:55	11:00	11:04
L2	11:00	11:09	11:17	11:22	11:25	11:30	11:34
L2	11:30	11:39	11:47	11:52	11:55	12:00	12:04
After Midnight Service — Servicio después de la medianoche							
L2	12:00	12:07	12:13	12:17	12:19	12:23	12:26
L2	12:30	12:37	12:43	12:47	12:49	12:53	12:56
L2	1:00	1:07	1:13	1:17	1:19	1:23	1:26
L2	1:30	1:37	1:43	1:47	1:49	1:53	1:56
L2	2:00	2:07	2:13	2:17	2:19	2:23	2:26

L2

Connecticut Avenue Line

Effective Sunday, December 17, 2023

A partir del domingo, 17 de deciembre de 2023

► Southbound To Farragut Square

Saturday — Sábados

Route Number	Chevy Chase Circle NW	Connecticut & Nebraska Aves. NW	Connecticut Ave. & Veazey Terr. NW (Van Ness-UDC) M	Connecticut Ave. & Porter St. NW (Cleveland Park) M	Calvert St. & Connecticut Ave. NW (Woodley Park) M	Connecticut Ave. & Leroy Pl. NW (Florida Ave.)	17th St. (E) & I St NW (FARRAGUT N&W) M
AM Service — Servicio matutino							
L2	5:45	5:49	5:53	5:55	6:01	6:07	6:12
L2	6:12	6:16	6:20	6:22	6:28	6:34	6:39
L2	6:36	6:40	6:44	6:46	6:52	6:58	7:03
L2	7:00	7:04	7:08	7:10	7:16	7:22	7:27
L2	7:24	7:29	7:34	7:36	7:43	7:49	7:54
L2	7:48	7:53	7:58	8:00	8:07	8:13	8:18
L2	8:10	8:15	8:20	8:22	8:29	8:35	8:40
L2	8:30	8:35	8:41	8:44	8:51	8:58	9:05
L2	8:50	8:55	9:01	9:04	9:11	9:18	9:25
L2	9:10	9:15	9:21	9:24	9:31	9:38	9:45
L2	9:30	9:36	9:42	9:45	9:53	10:00	10:08
L2	9:50	9:56	10:02	10:05	10:13	10:20	10:28
L2	10:10	10:16	10:22	10:25	10:33	10:40	10:48
L2	10:30	10:36	10:42	10:45	10:53	11:00	11:08
L2	10:50	10:56	11:02	11:05	11:13	11:20	11:28
L2	11:10	11:17	11:23	11:26	11:35	11:43	11:51
L2	11:30	11:37	11:43	11:46	11:55	12:03	12:11
L2	11:50	11:57	12:03	12:06	12:15	12:23	12:31
PM Service — Servicio vespertino							
L2	12:10	12:17	12:23	12:26	12:35	12:43	12:51
L2	12:30	12:37	12:43	12:46	12:55	1:03	1:11
L2	12:50	12:57	1:03	1:06	1:15	1:23	1:31
L2	1:10	1:17	1:23	1:26	1:35	1:43	1:51
L2	1:30	1:37	1:43	1:46	1:55	2:03	2:11
L2	1:50	1:57	2:03	2:06	2:15	2:23	2:31
L2	2:10	2:17	2:23	2:26	2:35	2:43	2:51
L2	2:30	2:37	2:43	2:46	2:55	3:03	3:11
L2	2:50	2:57	3:03	3:06	3:15	3:23	3:31
L2	3:10	3:17	3:23	3:26	3:35	3:43	3:51
L2	3:30	3:37	3:43	3:46	3:55	4:03	4:11
L2	3:50	3:57	4:03	4:06	4:15	4:23	4:31
L2	4:10	4:17	4:23	4:26	4:35	4:43	4:51
L2	4:30	4:37	4:43	4:46	4:55	5:03	5:11
L2	4:50	4:57	5:03	5:06	5:15	5:23	5:31
L2	5:10	5:17	5:23	5:26	5:35	5:43	5:51
L2	5:30	5:37	5:43	5:46	5:55	6:03	6:11
L2	5:50	5:57	6:03	6:06	6:15	6:23	6:31
L2	6:10	6:17	6:23	6:26	6:35	6:43	6:51
L2	6:30	6:37	6:43	6:46	6:55	7:03	7:11
L2	6:50	6:55	7:00	7:03	7:11	7:19	7:27
L2	7:15	7:20	7:25	7:28	7:36	7:44	7:52
L2	7:45	7:50	7:55	7:58	8:06	8:14	8:22
L2	8:15	8:20	8:25	8:28	8:36	8:44	8:52
L2	8:45	8:50	8:55	8:58	9:06	9:14	9:22
L2	9:15	9:20	9:25	9:28	9:36	9:44	9:52
L2	9:45	9:50	9:55	9:58	10:06	10:14	10:22
L2	10:15	10:20	10:25	10:28	10:36	10:44	10:52
L2	10:45	10:49	10:53	10:55	11:02	11:09	11:17
L2	11:15	11:19	11:23	11:25	11:32	11:39	11:47
L2	11:45	11:49	11:53	11:55	12:02	12:09	12:17
After Midnight Service — Servicio después de la medianoche							
L2	12:15	12:19	12:23	12:25	12:32	12:39	12:47
L2	12:45	12:49	12:53	12:55	1:02	1:09	1:17
L2	1:15	1:19	1:22	1:24	1:30	1:36	1:43
L2	1:45	1:49	1:52	1:54	2:00	2:06	2:13

On five Federal holidays, Juneteenth, Columbus Day, Veterans' Day, Martin Luther King, Jr. Day, and Presidents' Day, the Saturday schedule will be in effect.

Metrobus proveerá servicio con horario de sábado durante los cinco días festivos de Juneteenth, Columbus Day, Veterans Day, Martin Luther King Jr. Day, y Presidents' Day.

L2

Connecticut Avenue Line

Effective Sunday, December 17, 2023

A partir del domingo, 17 de deciembre de 2023

Northbound To Chevy Chase Circle

Saturday — Sábados

Route Number	17th St. (E) & I St. NW (Farragut N&W)	Connecticut & Florida Aves. NW	Connecticut Ave. & Calvert St. NW (Woodley Park)	Connecticut Ave. & Porter St. NW (Cleveland Park)	Connecticut Ave & Veazey Terr. NW (Van Ness-UDC)	Connecticut & Nebraska Aves. NW	CHEVY CHASE CIRCLE
AM Service — Servicio matutino							
L2	6:24	6:29	6:36	6:40	6:42	6:46	6:49
L2	6:48	6:53	7:00	7:04	7:06	7:10	7:13
L2	7:12	7:18	7:25	7:29	7:31	7:35	7:39
L2	7:36	7:42	7:49	7:53	7:55	7:59	8:03
L2	8:00	8:06	8:13	8:17	8:19	8:23	8:27
L2	8:20	8:26	8:33	8:37	8:39	8:43	8:47
L2	8:40	8:47	8:55	9:00	9:03	9:08	9:12
L2	9:00	9:07	9:15	9:20	9:23	9:28	9:32
L2	9:20	9:27	9:35	9:40	9:43	9:48	9:52
L2	9:40	9:48	9:57	10:03	10:07	10:12	10:17
L2	10:00	10:08	10:17	10:23	10:27	10:32	10:37
L2	10:20	10:28	10:37	10:43	10:47	10:52	10:57
L2	10:40	10:48	10:57	11:03	11:07	11:12	11:17
L2	11:00	11:08	11:17	11:23	11:27	11:32	11:37
L2	11:20	11:28	11:37	11:43	11:47	11:52	11:57
L2	11:40	11:48	11:57	12:03	12:07	12:12	12:17
PM Service — Servicio vespertino							
L2	12:00	12:09	12:19	12:25	12:29	12:35	12:40
L2	12:20	12:29	12:39	12:45	12:49	12:55	1:00
L2	12:40	12:49	12:59	1:05	1:09	1:15	1:20
L2	1:00	1:09	1:19	1:25	1:29	1:35	1:40
L2	1:20	1:29	1:39	1:45	1:49	1:55	2:00
L2	1:40	1:49	1:59	2:05	2:09	2:15	2:20
L2	2:00	2:09	2:19	2:25	2:29	2:35	2:40
L2	2:20	2:29	2:39	2:45	2:49	2:55	3:00
L2	2:40	2:49	2:59	3:05	3:09	3:15	3:20
L2	3:00	3:09	3:19	3:25	3:29	3:35	3:40
L2	3:20	3:29	3:39	3:45	3:49	3:55	4:00
L2	3:40	3:49	3:59	4:05	4:09	4:15	4:20
L2	4:00	4:09	4:19	4:25	4:29	4:35	4:40
L2	4:20	4:29	4:39	4:45	4:49	4:55	5:00
L2	4:40	4:49	4:59	5:05	5:09	5:15	5:20
L2	5:00	5:09	5:19	5:25	5:29	5:35	5:40
L2	5:20	5:29	5:39	5:45	5:49	5:55	6:00
L2	5:40	5:49	5:59	6:05	6:09	6:15	6:20
L2	6:00	6:09	6:19	6:25	6:29	6:35	6:40
L2	6:24	6:33	6:43	6:49	6:53	6:59	7:04
L2	6:48	6:57	7:07	7:13	7:17	7:23	7:28
L2	7:12	7:21	7:31	7:37	7:41	7:47	7:52
L2	7:36	7:45	7:55	8:01	8:05	8:11	8:16
L2	8:00	8:09	8:19	8:25	8:29	8:35	8:40
L2	8:30	8:39	8:49	8:55	8:59	9:05	9:10
L2	9:00	9:09	9:19	9:25	9:29	9:35	9:40
L2	9:30	9:40	9:48	9:53	9:56	10:01	10:05
L2	10:00	10:10	10:18	10:23	10:26	10:31	10:35
L2	10:30	10:40	10:48	10:53	10:56	11:01	11:05
L2	11:00	11:10	11:18	11:23	11:26	11:31	11:35
L2	11:30	11:40	11:48	11:53	11:56	12:01	12:05
After Midnight Service — Servicio después de la medianoche							
L2	12:00	12:10	12:18	12:23	12:26	12:31	12:35
L2	12:30	12:40	12:48	12:53	12:56	1:01	1:05
L2	1:00	1:10	1:17	1:22	1:24	1:28	1:31
L2	1:30	1:40	1:47	1:52	1:54	1:58	2:01
L2	2:00	2:10	2:17	2:22	2:24	2:28	2:31

On five Federal holidays, Juneteenth, Columbus Day, Veterans' Day, Martin Luther King, Jr. Day, and Presidents' Day, the Saturday schedule will be in effect.

Metrobus proveerá servicio con horario de sábado durante los cinco días festivos de Juneteenth, Columbus Day, Veterans Day, Martin Luther King Jr. Day, y Presidents' Day.

L2
Connecticut Avenue Line

Effective Sunday, December 17, 2023
A partir del domingo, 17 de deciembre de 2023

Southbound To Farragut Square

Sunday — Domingos

Route Number	Chevy Chase Circle NW	Connecticut & Nebraska Aves. NW	Connecticut Ave. & Veazey Terr. NW (Van Ness-UDC) M	Connecticut Ave. & Porter St. NW (Cleveland Park) M	Calvert St. & Connecticut Ave. NW (Woodley Park) M	Connecticut Ave. & Leroy Pl. NW (Florida Ave.)	17th St. (E) & I St NW (FARRAGUT N&W) M
AM Service — Servicio matutino							
L2	5:45	5:49	5:53	5:55	6:02	6:07	6:11
L2	6:15	6:19	6:23	6:25	6:32	6:37	6:41
L2	6:45	6:50	6:55	6:57	7:04	7:10	7:15
L2	7:15	7:20	7:25	7:27	7:34	7:40	7:45
L2	7:45	7:50	7:55	7:57	8:04	8:10	8:15
L2	8:15	8:20	8:25	8:27	8:34	8:40	8:45
L2	8:45	8:50	8:55	8:57	9:04	9:10	9:15
L2	9:15	9:20	9:25	9:27	9:34	9:40	9:45
L2	9:45	9:51	9:57	10:00	10:08	10:15	10:21
L2	10:12	10:18	10:24	10:27	10:35	10:42	10:48
L2	10:36	10:42	10:48	10:51	10:59	11:06	11:12
L2	11:00	11:06	11:12	11:15	11:23	11:30	11:36
L2	11:24	11:30	11:36	11:39	11:48	11:56	12:03
L2	11:48	11:54	12:00	12:03	12:12	12:20	12:27
PM Service — Servicio vespertino							
L2	12:12	12:18	12:24	12:27	12:36	12:44	12:51
L2	12:36	12:42	12:48	12:51	1:00	1:08	1:15
L2	1:00	1:06	1:12	1:15	1:24	1:32	1:39
L2	1:24	1:30	1:36	1:39	1:48	1:56	2:03
L2	1:48	1:54	2:00	2:03	2:12	2:20	2:27
L2	2:12	2:18	2:24	2:27	2:36	2:44	2:51
L2	2:36	2:42	2:48	2:51	3:00	3:08	3:15
L2	3:00	3:06	3:12	3:15	3:24	3:32	3:39
L2	3:24	3:30	3:36	3:39	3:48	3:56	4:03
L2	3:48	3:54	4:00	4:03	4:12	4:20	4:27
L2	4:12	4:18	4:24	4:27	4:36	4:44	4:51
L2	4:36	4:42	4:48	4:51	5:00	5:08	5:15
L2	5:00	5:06	5:12	5:15	5:24	5:32	5:39
L2	5:24	5:30	5:36	5:39	5:48	5:56	6:03
L2	5:48	5:54	6:00	6:03	6:12	6:20	6:27
L2	6:15	6:21	6:27	6:30	6:39	6:47	6:54
L2	6:45	6:51	6:57	7:00	7:09	7:17	7:24
L2	7:15	7:21	7:27	7:30	7:39	7:47	7:54
L2	7:45	7:50	7:55	7:58	8:05	8:11	8:18
L2	8:15	8:20	8:25	8:28	8:35	8:41	8:48
L2	8:45	8:50	8:55	8:58	9:05	9:11	9:18
L2	9:15	9:20	9:25	9:28	9:35	9:41	9:48
L2	9:45	9:50	9:55	9:58	10:05	10:11	10:18
L2	10:15	10:19	10:23	10:25	10:32	10:38	10:44
L2	10:45	10:49	10:53	10:55	11:02	11:08	11:14
L2	11:15	11:19	11:23	11:25	11:32	11:38	11:44
L2	11:45	11:49	11:53	11:55	12:02	12:08	12:14
After Midnight Service — Servicio después de la medianoche							
L2	12:15	12:19	12:23	12:25	12:32	12:38	12:44
L2	12:45	12:49	12:53	12:55	1:02	1:08	1:14
L2	1:15	1:19	1:23	1:25	1:32	1:38	1:44
L2	1:45	1:49	1:53	1:55	2:02	2:08	2:14

L2
Connecticut Avenue Line

Effective Sunday, December 17, 2023
A partir del domingo, 17 de deciembre de 2023

Northbound To Chevy Chase Circle

Sunday — Domingos

Route Number	17th St. (E) & I St. NW (Farragut N&W)	Connecticut & Florida Aves. NW	Connecticut Ave. & Calvert St. NW (Woodley Park)	Connecticut Ave. & Porter St. NW (Cleveland Park)	Connecticut Ave & Veazey Terr. NW (Van Ness-UDC)	Connecticut & Nebraska Aves. NW	CHEVY CHASE CIRCLE
AM Service — Servicio matutino							
L2	6:30	6:36	6:42	6:45	6:47	6:51	6:54
L2	7:00	7:06	7:12	7:15	7:17	7:21	7:24
L2	7:30	7:36	7:43	7:48	7:51	7:55	7:59
L2	8:00	8:06	8:13	8:18	8:21	8:25	8:29
L2	8:30	8:36	8:43	8:48	8:51	8:55	8:59
L2	9:00	9:07	9:15	9:20	9:23	9:28	9:32
L2	9:30	9:37	9:45	9:50	9:53	9:58	10:02
L2	10:00	10:07	10:15	10:20	10:23	10:28	10:32
L2	10:30	10:38	10:47	10:53	10:57	11:03	11:08
L2	11:00	11:08	11:17	11:23	11:27	11:33	11:38
L2	11:24	11:32	11:41	11:47	11:51	11:57	12:02
L2	11:48	11:56	12:05	12:11	12:15	12:21	12:26
PM Service — Servicio vespertino							
L2	12:12	12:20	12:29	12:35	12:39	12:45	12:50
L2	12:36	12:44	12:53	12:59	1:03	1:09	1:14
L2	1:00	1:08	1:17	1:23	1:27	1:33	1:38
L2	1:24	1:32	1:41	1:47	1:51	1:57	2:02
L2	1:48	1:56	2:05	2:11	2:15	2:21	2:26
L2	2:12	2:20	2:29	2:35	2:39	2:45	2:50
L2	2:36	2:44	2:53	2:59	3:03	3:09	3:14
L2	3:00	3:08	3:17	3:23	3:27	3:33	3:38
L2	3:24	3:32	3:41	3:47	3:51	3:57	4:02
L2	3:48	3:56	4:05	4:11	4:15	4:21	4:26
L2	4:12	4:20	4:29	4:35	4:39	4:45	4:50
L2	4:36	4:44	4:53	4:59	5:03	5:09	5:14
L2	5:00	5:08	5:17	5:23	5:27	5:32	5:36
L2	5:24	5:32	5:41	5:47	5:51	5:56	6:00
L2	5:48	5:56	6:05	6:11	6:15	6:20	6:24
L2	6:12	6:20	6:29	6:35	6:39	6:44	6:48
L2	6:36	6:44	6:53	6:59	7:03	7:08	7:12
L2	7:00	7:08	7:17	7:23	7:27	7:32	7:36
L2	7:30	7:38	7:47	7:53	7:57	8:02	8:06
L2	8:00	8:08	8:17	8:23	8:27	8:32	8:36
L2	8:30	8:38	8:45	8:50	8:53	8:58	9:02
L2	9:00	9:08	9:15	9:20	9:23	9:28	9:32
L2	9:30	9:38	9:45	9:50	9:53	9:58	10:02
L2	10:00	10:08	10:15	10:20	10:23	10:28	10:32
L2	10:30	10:38	10:45	10:50	10:53	10:58	11:02
L2	11:00	11:08	11:15	11:20	11:23	11:28	11:32
L2	11:30	11:38	11:45	11:50	11:53	11:58	12:02
After Midnight Service — Servicio después de la medianoche							
L2	12:00	12:06	12:12	12:16	12:18	12:22	12:25
L2	12:30	12:36	12:42	12:46	12:48	12:52	12:55
L2	1:00	1:06	1:12	1:16	1:18	1:22	1:25
L2	1:30	1:36	1:42	1:46	1:48	1:52	1:55
L2	2:00	2:06	2:12	2:16	2:18	2:22	2:25

How to use this timetable

- Use the map to find the stops closest to where you will get on and off the bus.
- Select the schedule (Weekday, Saturday, Sunday) for when you will travel. Along the top of the schedule, find the stop at or nearest the point where you will get on the bus. Follow that column down to the time you want to leave.
- Use the same method to find the times the bus is scheduled to arrive at the stop where you will get off the bus.
- If the bus stop is not listed, use the time shown for the bus stop before it as the time to wait at the stop.
- The end-of-the-line or last stop is listed in ALL CAPS on the schedule.

Cómo Usar este Horario

- Use este mapa para localizar las paradas más cercanas a donde se subirá y bajará del autobús.
- Seleccione el horario (Entre semana, sábado, domingo) de cuando viajará. A lo largo de la parte superior del horario, localice la parada o el punto más cercano a la parada en la que se subirá al autobús. Siga esa columna hacia abajo hasta la hora en la que desee salir.
- Utilice el mismo método para localizar las horas en que el autobús está programado para llegar a la parada en donde desea bajarse del autobús.
- Si la parada del autobús no está listada use la hora que se muestra en la parada anterior como la hora de espera en la parada.
- El final de la ruta o la última parada del autobús aparece en letras MAYÚSCULAS en el horario.

English-Español

Effective 6-25-23

L8

Connecticut Ave.-Maryland Line

metrobus ♿

Serves these locations-
Brinda servicio a estas ubicaciones

- ● Aspen Hill
- ● Kensington
- ● Chevy Chase Lake
- ● Chevy Chase Circle
- ● Friendship Heights station

www.wmata.com
Information Anytime 202-637-7000 TTY 202-962-2033

Washington
Metropolitan Area
Transit Authority

A District of Columbia,
Maryland and Virginia
Transit Partnership

L8
Connecticut Ave.-Maryland Line

Effective Sunday, June 25, 2023
A partir del domingo, 25 de junio de 2023

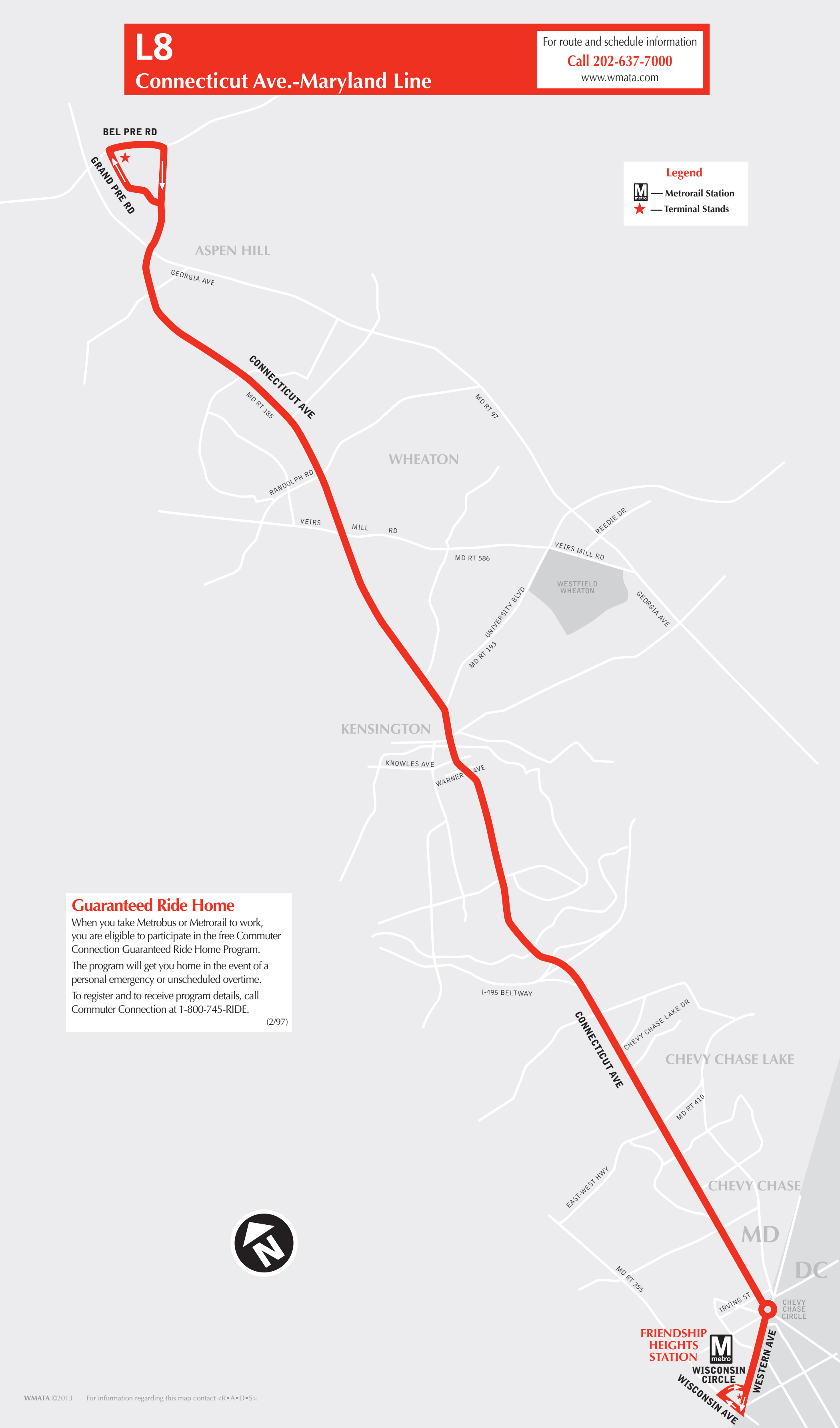

L8
Connecticut Ave.-Maryland Line

For route and schedule information
Call 202-637-7000
www.wmata.com

Legend
M — Metrorail Station
★ — Terminal Stands

BEL PRE RD
GRAND PRE RD
ASPEN HILL
GEORGIA AVE
CONNECTICUT AVE
MD RT 185
MD RT 97
WHEATON
RANDOLPH RD
VEIRS MILL RD
REEDIE DR
VEIRS MILL RD
MD RT 586
WESTFIELD WHEATON
GEORGIA AVE
UNIVERSITY BLVD
MD RT 193
KENSINGTON
KNOWLES AVE
WARNER AVE
I-495 BELTWAY
CONNECTICUT AVE
CHEVY CHASE LAKE DR
CHEVY CHASE LAKE
MD RT 410
EAST-WEST HWY
CHEVY CHASE
MD
DC
MD RT 355
IRVING ST
CHEVY CHASE CIRCLE
FRIENDSHIP HEIGHTS STATION
WISCONSIN CIRCLE
WISCONSIN AVE
WESTERN AVE
N

Guaranteed Ride Home

When you take Metrobus or Metrorail to work, you are eligible to participate in the free Commuter Connection Guaranteed Ride Home Program.

The program will get you home in the event of a personal emergency or unscheduled overtime.

To register and to receive program details, call Commuter Connection at 1-800-745-RIDE.

(2/97)

WMATA ©2013 For information regarding this map contact <R•A•D•S>.

L8

Connecticut Ave.-Maryland Line

Effective Sunday, June 25, 2023

A partir del domingo, 25 de junio de 2023

Southbound To Friendship Heights station

Monday thru Friday — De Lunes a viernes

Route Number	Grand Pre & Bel Pre Rds. (Aspen Hill)	Connecticut & Georgia Aves.	Connecticut Ave. & Randolph Rd.	Connecticut & Knowles Aves. (Kensington)	Connecticut Ave. & Chevy Chase Lake Dr.	Connecticut Ave. & Irving St. (Chevy Chase Circle)	FRIENDSHIP HEIGHTS
AM Service — Servicio matutino							
L8	4:50	4:55	5:03	5:10	5:17	5:22	5:25
L8	5:20	5:25	5:33	5:40	5:47	5:52	5:55
L8	5:45	5:50	5:58	6:05	6:12	6:17	6:20
L8	6:05	6:11	6:20	6:29	6:37	6:44	6:48
L8	6:25	6:31	6:40	6:49	6:57	7:04	7:08
L8	6:50	6:56	7:05	7:14	7:22	7:29	7:33
L8	7:20	7:26	7:35	7:45	7:57	8:06	8:10
L8	7:50	7:56	8:05	8:15	8:27	8:36	8:40
L8	8:20	8:26	8:35	8:45	8:57	9:06	9:10
L8	8:50	8:55	9:02	9:11	9:18	9:26	9:29
L8	9:20	9:25	9:32	9:41	9:48	9:56	9:59
L8	9:50	9:55	10:02	10:11	10:18	10:26	10:29
L8	10:20	10:25	10:32	10:41	10:48	10:56	10:59
L8	10:50	10:55	11:02	11:11	11:18	11:26	11:29
L8	11:22	11:27	11:34	11:43	11:50	11:58	12:01
L8	11:52	11:57	12:04	12:13	12:20	12:28	12:31
PM Service — Servicio vespertino							
L8	12:22	12:27	12:34	12:43	12:50	12:58	1:01
L8	12:52	12:57	1:04	1:13	1:20	1:28	1:31
L8	1:28	1:33	1:40	1:49	1:56	2:04	2:07
L8	1:58	2:03	2:10	2:19	2:26	2:34	2:37
L8	2:28	2:33	2:40	2:49	2:56	3:04	3:07
L8	2:58	3:04	3:11	3:21	3:28	3:36	3:39
L8	3:28	3:34	3:41	3:51	3:58	4:06	4:09
L8	3:58	4:04	4:11	4:21	4:28	4:36	4:39
L8	4:28	4:34	4:41	4:51	4:58	5:06	5:09
L8	4:58	5:04	5:11	5:21	5:28	5:36	5:39
L8	5:28	5:33	5:40	5:48	5:55	6:02	6:05
L8	5:58	6:03	6:10	6:18	6:25	6:32	6:35
L8	6:28	6:33	6:40	6:48	6:55	7:02	7:05
L8	6:55	7:00	7:07	7:15	7:22	7:29	7:32
L8	7:25	7:30	7:35	7:41	7:46	7:51	7:54
L8	7:50	7:55	8:00	8:06	8:11	8:16	8:19
L8	8:20	8:25	8:30	8:36	8:41	8:46	8:49
L8	8:50	8:55	9:00	9:06	9:11	9:16	9:19
L8	9:20	9:25	9:30	9:36	9:41	9:46	9:49
L8	9:50	9:55	10:00	10:06	10:11	10:16	10:19
L8	10:20	10:25	10:30	10:36	10:41	10:46	10:49

Northbound To Aspen Hill

Monday thru Friday — De Lunes a viernes

Route Number	Friendship Heights	Connecticut Ave. & Irving St. (Chevy Chase Circle)	Connecticut Ave. & Chevy Chase Lake Dr.	Connecticut & Knowles Aves. (Kensington)	Connecticut Ave. & Randolph Rd.	Connecticut & Georgia Aves.	Grand Pre & Bel Pre Rds. (ASPEN HILL)
AM Service — Servicio matutino							
L8	5:40	5:43	5:47	5:53	6:00	6:07	6:09
L8	6:10	6:13	6:17	6:23	6:30	6:37	6:39
L8	6:40	6:43	6:47	6:53	7:00	7:07	7:09
L8	7:10	7:14	7:20	7:27	7:35	7:42	7:44
L8	7:40	7:44	7:50	7:57	8:05	8:12	8:14
L8	8:10	8:14	8:20	8:27	8:35	8:42	8:44
L8	8:40	8:44	8:50	8:57	9:05	9:12	9:14
L8	9:10	9:14	9:20	9:27	9:35	9:42	9:44
L8	9:40	9:44	9:50	9:57	10:05	10:12	10:14
L8	10:10	10:14	10:20	10:27	10:35	10:42	10:44
L8	10:40	10:44	10:50	10:58	11:07	11:15	11:17
L8	11:10	11:14	11:20	11:28	11:37	11:45	11:47
L8	11:40	11:44	11:50	11:58	12:07	12:15	12:17
PM Service — Servicio vespertino							
L8	12:10	12:14	12:20	12:28	12:37	12:45	12:47
L8	12:40	12:44	12:51	12:59	1:09	1:18	1:21
L8	1:10	1:14	1:21	1:29	1:39	1:48	1:51
L8	1:40	1:44	1:51	1:59	2:09	2:18	2:21
L8	2:10	2:14	2:21	2:29	2:39	2:48	2:51
L8	2:35	2:40	2:50	3:00	3:11	3:20	3:22
L8	3:05	3:10	3:20	3:30	3:41	3:50	3:52
L8	3:35	3:40	3:50	4:00	4:11	4:20	4:22
L8	4:00	4:05	4:16	4:29	4:41	4:50	4:53
L8	4:30	4:35	4:46	4:59	5:11	5:20	5:23
L8	5:00	5:05	5:16	5:29	5:41	5:50	5:53
L8	5:30	5:35	5:46	5:59	6:11	6:20	6:23
L8	6:05	6:10	6:17	6:25	6:34	6:41	6:43
L8	6:40	6:45	6:52	7:00	7:09	7:16	7:18
L8	7:10	7:14	7:20	7:28	7:36	7:43	7:45
L8	7:40	7:44	7:50	7:58	8:06	8:13	8:15
L8	8:10	8:13	8:19	8:26	8:33	8:39	8:41
L8	8:40	8:43	8:49	8:56	9:03	9:09	9:11
L8	9:10	9:13	9:19	9:26	9:33	9:39	9:41
L8	9:40	9:43	9:49	9:56	10:03	10:09	10:11
L8	10:10	10:13	10:19	10:26	10:33	10:39	10:41
L8	10:40	10:43	10:49	10:56	11:03	11:09	11:11
L8	11:10	11:13	11:19	11:26	11:33	11:39	11:41

Saturday and Sunday service is operated by Ride On.
For information, visit www.RideOnBus.com or call 311.
Outside Montgomery County, call 240-777-0311.

How to use this timetable

- Use the map to find the stops closest to where you will get on and off the bus.
- Select the schedule (Weekday, Saturday, Sunday) for when you will travel. Along the top of the schedule, find the stop at or nearest the point where you will get on the bus. Follow that column down to the time you want to leave.
- Use the same method to find the times the bus is scheduled to arrive at the stop where you will get off the bus.
- If the bus stop is not listed, use the time shown for the bus stop before it as the time to wait at the stop.
- The end-of-the-line or last stop is listed in ALL CAPS on the schedule.

Cómo Usar este Horario

- Use este mapa para localizar las paradas más cercanas a donde se subirá y bajará del autobús.
- Seleccione el horario (Entre semana, sábado, domingo) de cuando viajará. A lo largo de la parte superior del horario, localice la parada o el punto más cercano a la parada en la que se subirá al autobús. Siga esa columna hacia abajo hasta la hora en la que desee salir.
- Utilice el mismo método para localizar las horas en que el autobús está programado para llegar a la parada en donde desea bajarse del autobús.
- Si la parada del autobús no está listada use la hora que se muestra en la parada anterior como la hora de espera en la parada.
- El final de la ruta o la última parada del autobús aparece en letras MAYÚSCULAS en el horario.

English-Español

Effective 6-16-24

M4

Nebraska Avenue Line

metrobus ♿

Serves these locations-
Brinda servicio a estas ubicaciones

- Knollwood Community
- Western and Oregon Aves.
- Pinehurst Circle
- Nebraska Ave.
- Tenleytown-AU station
- Tenley Circle
- Ward Circle
- American University
- Loughboro Rd.
- Sibley Hospital
- Palisades

www.wmata.com
Information Anytime 202-637-7000 TTY 202-962-2033

Washington Metropolitan Area Transit Authority

A District of Columbia, Maryland and Virginia Transit Partnership

M4

Nebraska Avenue Line

Effective Sunday, June 16, 2024

A partir del domingo, 16 de junio de 2024

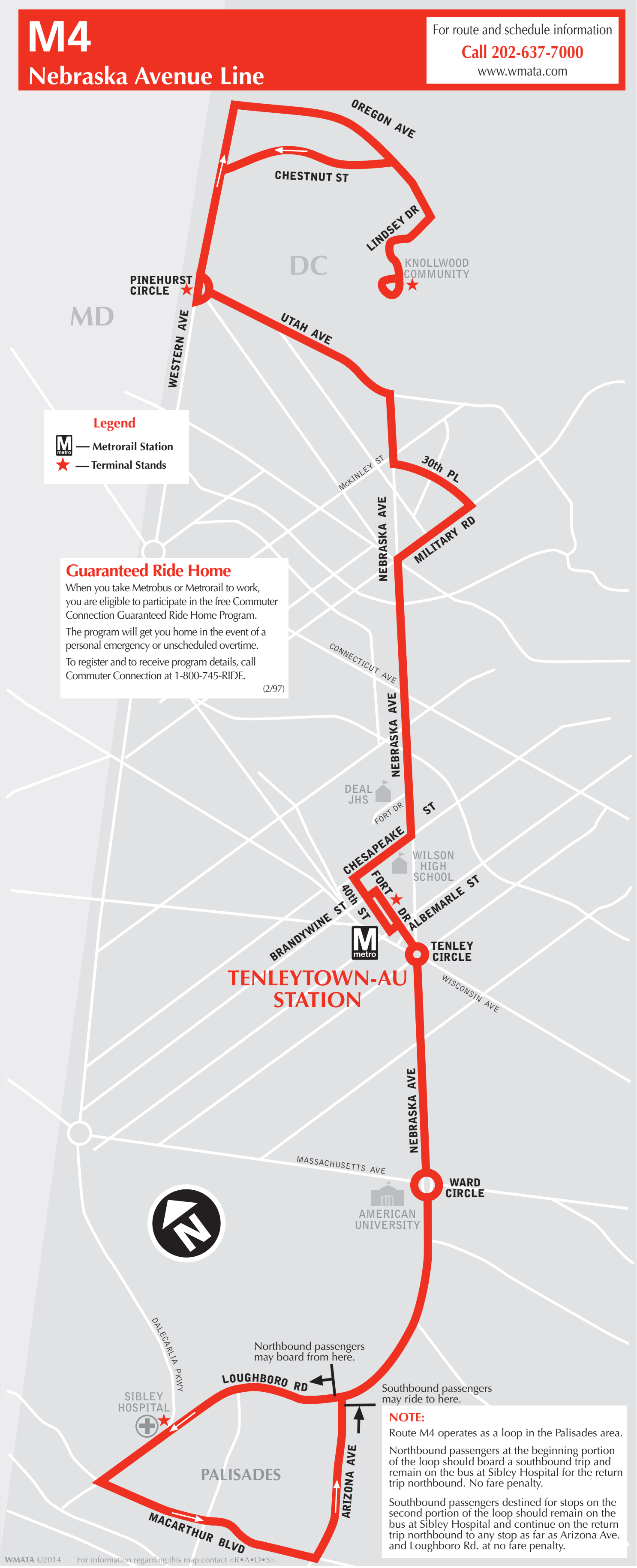
OREGON AVE
CHESTNUT ST
LINDSEY DR
KNOLLWOOD COMMUNITY
DC
PINEHURST CIRCLE
MD
WESTERN AVE
UTAH AVE
McKINLEY ST
30th PL
NEBRASKA AVE
MILITARY RD
CONNECTICUT AVE
NEBRASKA AVE
DEAL JHS
FORT DR
CHESAPEAKE ST
WILSON HIGH SCHOOL
FORT DR
40th ST
ALBEMARLE ST
BRANDYWINE ST
TENLEY CIRCLE
TENLEYTOWN-AU STATION
WISCONSIN AVE
NEBRASKA AVE
MASSACHUSETTS AVE
WARD CIRCLE
AMERICAN UNIVERSITY
N
DALECARLIA PKWY
Northbound passengers may board from here.
LOUGHBORO RD
Southbound passengers may ride to here.
SIBLEY HOSPITAL
PALISADES
ARIZONA AVE
MACARTHUR BLVD

M4
Nebraska Avenue Line

For route and schedule information
Call 202-637-7000
www.wmata.com

Legend
M — Metrorail Station
★ — Terminal Stands

Guaranteed Ride Home

When you take Metrobus or Metrorail to work, you are eligible to participate in the free Commuter Connection Guaranteed Ride Home Program.

The program will get you home in the event of a personal emergency or unscheduled overtime.

To register and to receive program details, call Commuter Connection at 1-800-745-RIDE.

(2/97)

NOTE:

Route M4 operates as a loop in the Palisades area.

Northbound passengers at the beginning portion of the loop should board a southbound trip and remain on the bus at Sibley Hospital for the return trip northbound. No fare penalty.

Southbound passengers destined for stops on the second portion of the loop should remain on the bus at Sibley Hospital and continue on the return trip northbound to any stop as far as Arizona Ave. and Loughboro Rd. at no fare penalty.

WMATA ©2014 For information regarding this map contact <R•A•D•S>.

M4

Nebraska Avenue Line

Effective Sunday, June 16, 2024

A partir del domingo, 16 de junio de 2024

Southbound To Sibley Hospital

Monday thru Friday — De Lunes a viernes

Route Number	Knollwood	Pinehurst Circle NW	30th Pl. & Nebraska Ave. NW	Nebraska & Connecticut Aves. NW	40th & Albemarle Sts. NW (TENLEY-TOWN-AU)	Ward Circle NW (South side) (American University	SIBLEY HOSPITAL
AM Service — Servicio matutino							
M4	5:50	5:56	6:01	6:05	6:08	6:12	6:18
M4	6:20	6:26	6:31	6:35	6:38	6:42	6:48
M4	6:50	6:56	7:01	7:05	7:08	7:12	7:18
M4	7:07	7:13	7:18	7:22	7:25	7:29	7:35
M4	-	7:28	7:33	7:39	7:42	7:48	7:53
● **M4/**	-	7:40	7:45	7:51	7:54	-	-
M4	7:37	7:43	7:48	7:54	7:57	8:03	8:08
M4/	-	7:53	7:58	8:02	8:06	-	-
M4	-	8:03	8:08	8:12	8:16	8:22	8:27
M4	8:07	8:13	8:18	8:22	8:26	8:32	8:37
M4	-	8:28	8:33	8:37	8:41	8:47	8:52
M4	8:37	8:43	8:48	8:52	8:56	9:02	9:07
M4	9:07	9:13	9:18	9:22	9:26	9:32	9:37
M4	9:35	9:41	9:46	9:51	9:56	10:02	10:08
M4	10:05	10:11	10:16	10:21	10:26	10:32	10:38
M4	10:35	10:41	10:46	10:51	10:56	11:02	11:08
M4	11:05	11:11	11:16	11:21	11:26	11:32	11:38
M4	11:35	11:41	11:46	11:51	11:56	12:02	12:08
PM Service — Servicio vespertino							
M4	12:05	12:11	12:16	12:21	12:26	12:32	12:38
M4	12:35	12:41	12:46	12:51	12:56	1:02	1:08
M4	1:05	1:11	1:16	1:21	1:26	1:32	1:38
M4	1:35	1:41	1:46	1:51	1:56	2:02	2:08
M4	2:05	2:11	2:16	2:21	2:26	2:32	2:38
M4	2:35	2:41	2:46	2:51	2:56	3:02	3:08
M4	3:08	3:14	3:17	3:25	3:30	3:35	3:41
M4	3:38	3:44	3:48	3:54	3:58	4:02	4:08
M4	4:10	4:16	4:20	4:26	4:30	4:34	4:40
M4	-	4:31	4:35	4:41	4:45	4:49	4:55
M4	4:40	4:46	4:50	4:56	5:00	5:04	5:10
M4	-	5:01	5:05	5:11	5:15	5:19	5:25
M4	5:10	5:16	5:20	5:26	5:30	5:34	5:40
M4	5:40	5:46	5:50	5:56	6:00	6:04	6:10
M4	6:06	6:12	6:15	6:20	6:25	6:29	6:33
M4	6:36	6:42	6:45	6:50	6:55	6:59	7:03
M4	7:06	7:12	7:15	7:20	7:25	7:29	7:33
M4	7:36	7:42	7:45	7:50	7:55	7:59	8:03
M4	8:06	8:12	8:15	8:20	8:25	8:29	8:33
M4	8:36	8:42	8:45	8:50	8:55	8:59	9:03
M4	9:06	9:12	9:15	9:20	9:25	9:29	9:33

● — Trip operates only on days when public school is open.
El recorrido se realiza solamente cuando están abiertas las escuelas públicas.

On five Federal holidays, Juneteenth, Columbus Day, Veterans' Day, Martin Luther King, Jr. Day, and Presidents' Day, this route will have no service.

Esta ruta no prestará servicio durante los cinco días festivos de Juneteenth, Columbus Day, Veterans Day, Martin Luther King Jr. Day, y Presidents' Day.

M4

Nebraska Avenue Line

Effective Sunday, June 16, 2024
A partir del domingo, 16 de junio de 2024

Northbound To Pinehurst Circle and Knollwood

Monday thru Friday — De Lunes a viernes

Route Number	Sibley Hospital	Arizona Ave. & MacArthur Blvd. NW	Ward Circle NW (South side) (American University)	Fort Dr. & Albemarle St. NW (TENLEYTOWN-AU)	Nebraska & Connecticut Aves. NW	30th Pl. & Nebraska Ave. NW	PINEHURST CIRCLE NW	Western & Oregon Aves	KNOLLWOOD
AM Service — Servicio matutino									
M4	-	-	-	6:00	6:03	6:07	6:11	6:15	6:19
M4	6:20	6:24	6:27	6:32	-	-	-	-	-
M4	-	-	-	6:45	6:50	6:54	6:57	7:02	7:06
M4	6:50	6:55	7:00	7:04	-	-	-	-	-
M4	-	-	-	7:15	7:20	7:24	7:27	7:32	7:36
M4	7:20	7:25	7:30	7:34	-	-	-	-	-
M4	-	-	-	7:45	7:50	7:54	7:57	8:02	8:06
M4	7:40	7:45	7:50	7:54	-	-	-	-	-
M4	-	-	-	8:15	8:20	8:24	8:27	8:32	8:36
M4	8:10	8:15	8:20	8:24	-	-	-	-	-
M4	-	-	-	8:45	8:50	8:54	8:57	9:02	9:06
M4	8:40	8:45	8:50	8:54	-	-	-	-	-
M4	-	-	-	9:15	9:20	9:24	9:27	9:30	9:34
M4	9:10	9:15	9:19	9:24	-	-	-	-	-
M4	-	-	-	9:45	9:50	9:54	9:57	10:00	10:04
M4	9:40	9:45	9:49	9:54	-	-	-	-	-
M4	-	-	-	10:15	10:20	10:24	10:27	10:30	10:34
M4	10:10	10:15	10:19	10:24	-	-	-	-	-
M4	-	-	-	10:45	10:50	10:54	10:57	11:00	11:04
M4	10:40	10:45	10:49	10:54	-	-	-	-	-
M4	-	-	-	11:15	11:20	11:24	11:27	11:30	11:34
M4	11:10	11:15	11:19	11:24	-	-	-	-	-
M4	-	-	-	11:45	11:50	11:54	11:57	12:00	12:04
M4	11:40	11:45	11:49	11:54	-	-	-	-	-

● — *Trip operates only on days when public school is open.*
El recorrido se realiza solamente cuando están abiertas las escuelas públicas.

On five Federal holidays, Juneteenth, Columbus Day, Veterans' Day, Martin Luther King, Jr. Day, and Presidents' Day, this route will have no service.

Esta ruta no prestará servicio durante los cinco días festivos de Juneteenth, Columbus Day, Veterans Day, Martin Luther King Jr. Day, y Presidents' Day.

M4
Nebraska Avenue Line

Effective Sunday, June 16, 2024
A partir del domingo, 16 de junio de 2024

Northbound To Pinehurst Circle and Knollwood

Monday thru Friday — De Lunes a viernes

Route Number	Sibley Hospital	Arizona Ave. & MacArthur Blvd. NW	Ward Circle NW (South side) (American University)	Fort Dr. & Albemarle St. NW (TENLEYTOWN-AU)	Nebraska & Connecticut Aves. NW	30th Pl. & Nebraska Ave. NW	PINEHURST CIRCLE NW	Western & Oregon Aves	KNOLLWOOD
PM Service — Servicio vespertino									
M4	-	-	-	12:15	12:20	12:24	12:27	12:30	12:34
M4	12:10	12:15	12:19	12:24	-	-	-	-	-
M4	-	-	-	12:45	12:50	12:54	12:57	1:00	1:04
M4	12:40	12:45	12:49	12:54	-	-	-	-	-
M4	-	-	-	1:15	1:20	1:24	1:27	1:30	1:34
M4	1:10	1:15	1:19	1:24	-	-	-	-	-
M4	-	-	-	1:45	1:50	1:54	1:57	2:00	2:04
M4	1:40	1:45	1:49	1:54	-	-	-	-	-
M4	-	-	-	2:15	2:20	2:24	2:27	2:30	2:34
M4	2:10	2:15	2:19	2:24	-	-	-	-	-
M4	-	-	-	2:45	2:52	2:55	2:58	3:03	3:07
M4	2:40	2:45	2:51	2:56	-	-	-	-	-
M4	-	-	-	3:15	3:22	3:25	3:28	3:33	3:37
M4	3:10	3:15	3:21	3:26	-	-	-	-	-
● **M4/**	-	-	-	3:35	3:44	3:48	3:52	-	-
● **M4/**	-	-	-	3:40	3:49	3:53	3:57	-	-
M4	-	-	-	3:45	3:54	3:58	4:02	4:05	4:09
M4/	-	-	-	4:00	4:09	4:13	4:17	-	-
M4	3:45	3:50	3:56	4:01	-	-	-	-	-
M4	-	-	-	4:15	4:24	4:28	4:32	4:35	4:39
● **M4/**	-	-	-	4:30	4:39	4:43	4:47	-	-
M4	4:15	4:20	4:26	4:31	-	-	-	-	-
M4	-	-	-	4:45	4:54	4:58	5:02	5:05	5:09
M4/	-	-	-	5:00	5:09	5:13	5:17	-	-
M4	4:45	4:50	4:56	5:01	-	-	-	-	-
M4	-	-	-	5:15	5:24	5:28	5:32	5:35	5:39
M4	5:00	5:05	5:11	5:16	-	-	-	-	-
M4/	-	-	-	5:30	5:39	5:43	5:47	-	-
M4	5:15	5:20	5:26	5:31	-	-	-	-	-
M4	-	-	-	5:45	5:51	5:55	5:58	6:01	6:05
M4	5:30	5:35	5:41	5:46	-	-	-	-	-
M4/	-	-	-	6:00	6:06	6:10	6:13	-	-
M4	5:45	5:50	5:56	6:01	-	-	-	-	-
M4	-	-	-	6:15	6:21	6:25	6:28	6:31	6:35
M4	6:15	6:20	6:26	6:31	-	-	-	-	-
M4	-	-	-	6:45	6:51	6:55	6:58	7:01	7:05
M4	6:40	6:45	6:51	6:56	-	-	-	-	-
M4	-	-	-	7:15	7:21	7:25	7:28	7:31	7:35
M4	7:10	7:15	7:21	7:26	-	-	-	-	-
M4	-	-	-	7:45	7:51	7:55	7:58	8:01	8:05
M4	7:40	7:45	7:51	7:56	-	-	-	-	-
M4	-	-	-	8:15	8:21	8:25	8:28	8:31	8:35
M4	8:10	8:15	8:21	8:26	-	-	-	-	-
M4	-	-	-	8:45	8:51	8:55	8:58	9:01	9:05
M4	8:40	8:45	8:51	8:56	-	-	-	-	-
M4	9:10	9:15	9:20	9:24	-	-	-	-	-
M4/	-	-	-	9:30	9:36	9:40	9:43	-	-
M4	9:40	9:45	9:50	9:54	-	-	-	-	-

● — *Trip operates only on days when public school is open.*
El recorrido se realiza solamente cuando están abiertas las escuelas públicas.

On five Federal holidays, Juneteenth, Columbus Day, Veterans' Day, Martin Luther King, Jr. Day, and Presidents' Day, this route will have no service.

Esta ruta no prestará servicio durante los cinco días festivos de Juneteenth, Columbus Day, Veterans Day, Martin Luther King Jr. Day, y Presidents' Day.

How to use this timetable

- Use the map to find the stops closest to where you will get on and off the bus.
- Select the schedule (Weekday, Saturday, Sunday) for when you will travel. Along the top of the schedule, find the stop at or nearest the point where you will get on the bus. Follow that column down to the time you want to leave.
- Use the same method to find the times the bus is scheduled to arrive at the stop where you will get off the bus.
- If the bus stop is not listed, use the time shown for the bus stop before it as the time to wait at the stop.
- The end-of-the-line or last stop is listed in ALL CAPS on the schedule.

Cómo Usar este Horario

- Use este mapa para localizar las paradas más cercanas a donde se subirá y bajará del autobús.
- Seleccione el horario (Entre semana, sábado, domingo) de cuando viajará. A lo largo de la parte superior del horario, localice la parada o el punto más cercano a la parada en la que se subirá al autobús. Siga esa columna hacia abajo hasta la hora en la que desee salir.
- Utilice el mismo método para localizar las horas en que el autobús está programado para llegar a la parada en donde desea bajarse del autobús.
- Si la parada del autobús no está listada use la hora que se muestra en la parada anterior como la hora de espera en la parada.
- El final de la ruta o la última parada del autobús aparece en letras MAYÚSCULAS en el horario.

English-Español **Effective 12-15-24**

M6

Fairfax Village Line

metrobus

Serves these locations-
Brinda servicio a estas ubicaciones

- **Bradbury Heights**
- **Fort Davis**
- **Fairfax Village**
- **Penn Branch**
- **L'Enfant Square**
- **Potomac Ave station**

www.wmata.com
Information Anytime 202-637-7000 TTY 202-962-2033

Washington Metropolitan Area Transit Authority

A District of Columbia, Maryland and Virginia Transit Partnership

M6
Fairfax Village Line

Effective Sunday, December 15, 2024

A partir del domingo, 15 de deciembre de 2024

M6
Fairfax Village Line

For route and schedule information
Call 202-637-7000
www.wmata.com

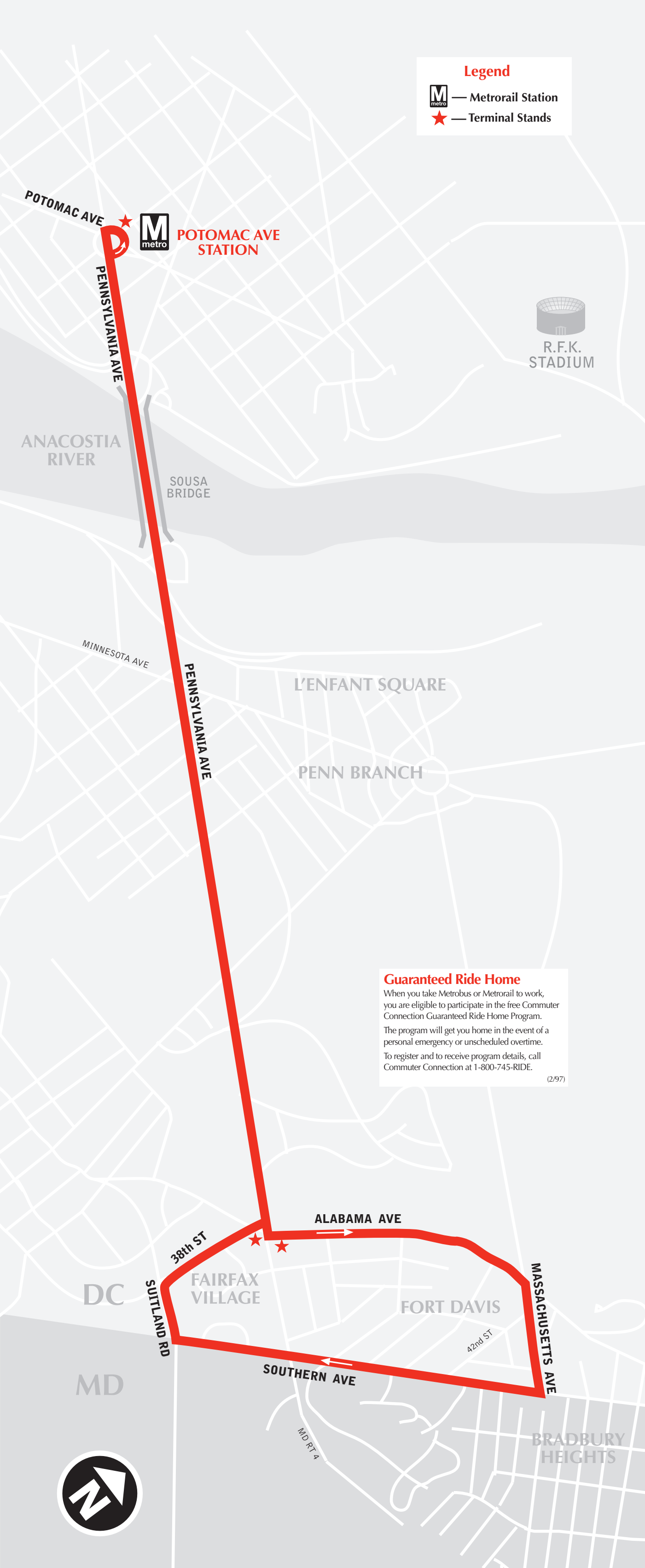
Legend
— Metrorail Station
— Terminal Stands
POTOMAC AVE
POTOMAC AVE STATION
PENNSYLVANIA AVE
R.F.K. STADIUM
ANACOSTIA RIVER
SOUSA BRIDGE
MINNESOTA AVE
PENNSYLVANIA AVE
L'ENFANT SQUARE
PENN BRANCH
ALABAMA AVE
38th ST
FAIRFAX VILLAGE
DC
SUITLAND RD
FORT DAVIS
42nd ST
MASSACHUSETTS AVE
SOUTHERN AVE
MD
MD RT 4
BRADBURY HEIGHTS
N

Guaranteed Ride Home

When you take Metrobus or Metrorail to work, you are eligible to participate in the free Commuter Connection Guaranteed Ride Home Program.

The program will get you home in the event of a personal emergency or unscheduled overtime.

To register and to receive program details, call Commuter Connection at 1-800-745-RIDE.

(2/97)

M6

Fairfax Village Line

Effective Sunday, December 15, 2024

A partir del domingo, 15 de deciembre de 2024

► Eastbound To Fairfax Village

Monday thru Friday - Lunes a viernes

Route Number	Potomac Ave. & 14th St. SE (Potomac Ave) M	Pa. & Minn. Aves. SE (L'Enfant Square)	Alabama & Pa. Aves. SE (FAIRFAX VILLAGE)
AM Service — Servicio matutino			
M6	5:30	5:33	5:38
M6	6:00	6:03	6:08
M6	6:15	6:18	6:23
M6	6:30	6:33	6:38
M6	6:45	6:48	6:53
M6	7:00	7:04	7:10
M6	7:15	7:19	7:25
M6	7:30	7:34	7:40
M6	7:45	7:50	7:56
M6	8:00	8:05	8:11
M6	8:15	8:20	8:26
M6	8:30	8:35	8:41
M6	8:50	8:55	9:01
M6	9:10	9:15	9:21
M6	9:30	9:35	9:41
M6	9:50	9:55	10:01
M6	10:10	10:15	10:21
M6	10:30	10:35	10:41
M6	10:50	10:55	11:01
M6	11:10	11:15	11:21
M6	11:30	11:35	11:41
M6	11:50	11:55	12:01
PM Service — Servicio vespertino			
M6	12:10	12:15	12:21
M6	12:30	12:35	12:41
M6	12:50	12:55	1:01
M6	1:10	1:15	1:21
M6	1:30	1:35	1:41
M6	1:50	1:55	2:01
M6	2:10	2:15	2:21
M6	2:30	2:35	2:41
M6	2:50	2:55	3:01
M6	3:05	3:13	3:20
M6	3:20	3:28	3:35
M6	3:35	3:43	3:50
M6	3:50	3:58	4:05
M6	4:05	4:13	4:20
M6	4:20	4:28	4:35
M6	4:20	4:28	4:35
M6	4:35	4:43	4:50
M6	4:50	4:58	5:05
M6	5:05	5:13	5:20
M6	5:20	5:28	5:35
M6	5:35	5:43	5:50
M6	5:50	5:58	6:05
M6	6:05	6:10	6:16
M6	6:20	6:25	6:31
M6	6:40	6:45	6:51
M6	7:00	7:05	7:11
M6	7:20	7:24	7:29
M6	7:40	7:44	7:49
M6	8:00	8:04	8:09
M6	8:20	8:24	8:29
M6	8:40	8:44	8:49
M6	9:00	9:04	9:09
M6	9:30	9:34	9:39
M6	10:02	10:06	10:10
M6	10:30	10:34	10:38
M6	11:00	11:04	11:08
M6	11:30	11:33	11:37
M6	12:00	12:03	12:07

► Westbound To Potomac Ave. station

Monday thru Friday - Lunes a viernes

Route Number	Alabama & Pa. Aves. SE (Fairfax Village)	Southern Ave. & 42nd St. SE (Bradbury Heights)	38th St. & Pa. Ave. SE (Fairfax Village)	Pa. & Minn. Aves. SE (L'Enfant Square)	Potomac Ave. & 14th St. SE (POTOMAC AVE) M
AM Service — Servicio matutino					
M6	5:38	5:42	5:49	5:55	5:57
M6	5:52	5:57	6:04	6:11	6:13
M6	6:08	6:13	6:20	6:27	6:29
M6	6:23	6:28	6:35	6:42	6:44
M6	6:38	6:43	6:50	7:00	7:02
M6	6:53	6:58	7:05	7:15	7:17
M6	7:10	7:15	7:22	7:32	7:34
M6	7:25	7:30	7:37	7:47	7:49
M6	7:40	7:45	7:52	8:02	8:04
M6	7:56	8:01	8:08	8:18	8:20
M6	8:11	8:16	8:23	8:33	8:35
M6	8:26	8:31	8:38	8:45	8:47
M6	8:41	8:46	8:53	9:00	9:02
M6	9:01	9:06	9:13	9:20	9:22
M6	9:21	9:26	9:33	9:40	9:42
M6	9:41	9:46	9:53	10:00	10:02
M6	10:01	10:05	10:12	10:19	10:21
M6	10:21	10:25	10:32	10:39	10:41
M6	10:41	10:45	10:52	10:59	11:01
M6	11:01	11:05	11:12	11:19	11:21
M6	11:21	11:25	11:32	11:39	11:41
M6	11:41	11:45	11:52	11:59	12:01
PM Service — Servicio vespertino					
M6	12:01	12:05	12:12	12:19	12:21
M6	12:21	12:25	12:32	12:39	12:41
M6	12:41	12:45	12:52	12:59	1:01
M6	1:01	1:05	1:12	1:19	1:21
M6	1:21	1:25	1:32	1:39	1:41
M6	1:41	1:45	1:52	1:59	2:01
M6	2:01	2:05	2:12	2:19	2:21
M6	2:21	2:25	2:32	2:39	2:41
M6	2:41	2:45	2:52	2:59	3:01
M6	3:01	3:06	3:13	3:19	3:22
M6	3:20	3:25	3:32	3:38	3:41
M6	3:35	3:40	3:47	3:53	3:56
M6	3:50	3:55	4:02	4:08	4:11
M6	4:05	4:10	4:17	4:23	4:26
M6	4:20	4:25	4:32	4:38	4:41
M6	4:35	4:40	4:47	4:53	4:56
M6	4:50	4:55	5:02	5:08	5:11
M6	5:05	5:10	5:17	5:23	5:26
M6	5:20	5:25	5:32	5:38	5:41
M6	5:35	5:40	5:47	5:53	5:56
M6	5:50	5:55	6:01	6:07	6:10
M6	6:05	6:10	6:16	6:22	6:25
M6	6:16	6:21	6:27	6:33	6:36
M6	6:31	6:36	6:42	6:48	6:51
M6	6:51	6:56	7:02	7:08	7:11
M6	7:11	7:16	7:22	7:28	7:31
M6	7:29	7:34	7:40	7:46	7:49
M6	7:49	7:54	8:00	8:06	8:09
M6	8:09	8:14	8:20	8:26	8:29
M6	8:29	8:33	8:39	8:44	8:47
M6	8:49	8:53	8:59	9:04	9:07
M6	9:09	9:13	9:19	9:24	9:27
M6	9:39	9:43	9:49	9:54	9:57
M6	10:10	10:14	10:20	10:25	10:27
M6	10:38	10:42	10:48	10:53	10:55
M6	11:08	11:12	11:18	11:23	11:25
M6	11:37	11:41	11:47	11:52	11:54

On five Federal holidays, Juneteenth, Columbus Day, Veterans' Day, Martin Luther King, Jr. Day, and Presidents' Day, the Saturday schedule will be in effect.

Metrobus proveerá servicio con horario de sábado durante los cinco días festivos de Juneteenth, Columbus Day, Veterans Day, Martin Luther King Jr. Day, y Presidents' Day.

M6

Fairfax Village Line

Effective Sunday, December 15, 2024

A partir del domingo, 15 de deciembre de 2024

Eastbound To Fairfax Village

Saturday — Sábados

Route Number	Potomac Ave. & 14th St. SE (Potomac Ave)	Pa. & Minn. Aves. SE (L'Enfant Square)	Alabama & Pa. Aves. SE (FAIRFAX VILLAGE)
AM Service — Servicio matutino			
M6	6:00	6:03	6:07
M6	6:30	6:33	6:37
M6	7:00	7:03	7:07
M6	7:30	7:33	7:37
M6	8:00	8:03	8:08
M6	8:20	8:23	8:28
M6	8:40	8:43	8:48
M6	9:00	9:03	9:08
M6	9:20	9:23	9:28
M6	9:40	9:43	9:48
M6	10:00	10:03	10:08
M6	10:20	10:23	10:28
M6	10:40	10:43	10:48
M6	11:00	11:03	11:08
M6	11:20	11:23	11:28
M6	11:40	11:43	11:48
PM Service — Servicio vespertino			
M6	12:00	12:04	12:10
M6	12:20	12:24	12:30
M6	12:40	12:44	12:50
M6	1:00	1:04	1:10
M6	1:20	1:24	1:30
M6	1:40	1:44	1:50
M6	2:00	2:04	2:10
M6	2:20	2:24	2:30
M6	2:40	2:44	2:50
M6	3:00	3:04	3:10
M6	3:20	3:24	3:30
M6	3:40	3:44	3:50
M6	4:00	4:04	4:10
M6	4:20	4:24	4:30
M6	4:40	4:44	4:50
M6	5:00	5:04	5:10
M6	5:20	5:24	5:30
M6	5:40	5:44	5:50
M6	6:00	6:04	6:10
M6	6:20	6:24	6:30
M6	6:40	6:44	6:50
M6	7:00	7:04	7:10
M6	7:20	7:24	7:30
M6	7:40	7:44	7:50
M6	8:00	8:04	8:10
M6	8:20	8:24	8:30
M6	8:40	8:44	8:50
M6	9:00	9:04	9:10
M6	9:30	9:32	9:36
M6	10:00	10:02	10:06
M6	10:30	10:32	10:36
M6	11:00	11:02	11:06
M6	11:30	11:32	11:36
After Midnight — Servicio después de la medianoche			
M6	12:00	12:02	12:06

Westbound To Potomac Ave. station

Saturday — Sábados

Route Number	Alabama & Pa. Aves. SE (Fairfax Village)	Southern Ave. & 42nd St. SE (Bradbury Heights)	38th St. & Pa. Ave. SE (Fairfax Village)	Pa. & Minn. Aves. SE (L'Enfant Square)	Potomac Ave. & 14th St. SE (PO-TOMAC AVE)
AM Service — Servicio matutino					
M6	5:37	5:40	5:45	5:50	5:52
M6	6:07	6:10	6:15	6:20	6:22
M6	6:37	6:40	6:45	6:50	6:52
M6	7:07	7:10	7:15	7:20	7:22
M6	7:37	7:41	7:47	7:53	7:55
M6	8:08	8:12	8:18	8:24	8:26
M6	8:28	8:32	8:38	8:44	8:46
M6	8:48	8:52	8:58	9:04	9:06
M6	9:08	9:12	9:18	9:24	9:26
M6	9:28	9:32	9:38	9:44	9:46
M6	9:48	9:52	9:58	10:04	10:06
M6	10:08	10:12	10:18	10:24	10:26
M6	10:28	10:32	10:38	10:44	10:46
M6	10:48	10:53	10:59	11:05	11:07
M6	11:08	11:13	11:19	11:25	11:27
M6	11:28	11:33	11:39	11:45	11:47
M6	11:48	11:53	11:59	12:05	12:07
PM Service — Servicio vespertino					
M6	12:10	12:15	12:21	12:27	12:29
M6	12:30	12:35	12:41	12:47	12:49
M6	12:50	12:55	1:01	1:07	1:09
M6	1:10	1:15	1:21	1:27	1:29
M6	1:30	1:35	1:41	1:47	1:49
M6	1:50	1:55	2:01	2:07	2:09
M6	2:10	2:15	2:21	2:27	2:29
M6	2:30	2:35	2:41	2:47	2:49
M6	2:50	2:55	3:01	3:07	3:09
M6	3:10	3:15	3:21	3:27	3:29
M6	3:30	3:35	3:41	3:47	3:49
M6	3:50	3:55	4:01	4:07	4:09
M6	4:10	4:15	4:21	4:27	4:29
M6	4:30	4:35	4:41	4:47	4:49
M6	4:50	4:55	5:01	5:07	5:09
M6	5:10	5:15	5:21	5:27	5:29
M6	5:30	5:35	5:41	5:47	5:49
M6	5:50	5:55	6:01	6:07	6:09
M6	6:10	6:14	6:20	6:25	6:27
M6	6:30	6:34	6:40	6:45	6:47
M6	6:50	6:54	7:00	7:05	7:07
M6	7:10	7:14	7:20	7:25	7:27
M6	7:30	7:34	7:40	7:45	7:47
M6	7:50	7:54	8:00	8:05	8:07
M6	8:10	8:14	8:20	8:25	8:27
M6	8:30	8:34	8:40	8:45	8:47
M6	8:50	8:54	9:00	9:05	9:07
M6	9:10	9:14	9:20	9:25	9:27
M6	9:36	9:40	9:46	9:51	9:53
M6	10:06	10:10	10:16	10:21	10:23
M6	10:36	10:40	10:46	10:51	10:53
M6	11:06	11:10	11:16	11:21	11:23
M6	11:36	11:40	11:46	11:51	11:53
After Midnight — Servicio después de la medianoche					
M6/	12:06	12:10	12:16	-	-

On five Federal holidays, Juneteenth, Columbus Day, Veterans' Day, Martin Luther King, Jr. Day, and Presidents' Day, the Saturday schedule will be in effect.
Metrobus proveerá servicio con horario de sábado durante los cinco días festivos de Juneteenth, Columbus Day, Veterans Day, Martin Luther King Jr. Day, y Presidents' Day.

M6

Fairfax Village Line

Effective Sunday, December 15, 2024

A partir del domingo, 15 de deciembre de 2024

Eastbound To Fairfax Village

Sunday — Domingos

Route Number	Potomac Ave. & 14th St. SE (Potomac Ave) M	Pa. & Minn. Aves. SE (L'Enfant Square)	Alabama & Pa. Aves. SE (FAIRFAX VILLAGE)
AM Service — Servicio matutino			
M6	6:30	6:33	6:37
M6	7:00	7:03	7:07
M6	7:30	7:33	7:37
M6	8:00	8:03	8:07
M6	8:40	8:44	8:50
M6	9:20	9:24	9:30
M6	10:00	10:04	10:10
M6	10:40	10:44	10:50
M6	11:20	11:24	11:30
PM Service — Servicio vespertino			
M6	12:00	12:04	12:10
M6	12:40	12:44	12:50
M6	1:20	1:24	1:30
M6	2:00	2:04	2:10
M6	2:40	2:44	2:50
M6	3:20	3:24	3:30
M6	4:00	4:04	4:10
M6	4:40	4:44	4:50
M6	5:20	5:24	5:30
M6	6:00	6:04	6:10
M6	6:40	6:44	6:50
M6	7:20	7:24	7:30
M6	8:00	8:04	8:10
M6	8:30	8:34	8:40
M6	9:00	9:04	9:08
M6	9:30	9:34	9:38
M6	10:00	10:04	10:08
M6	10:30	10:34	10:38
M6	11:00	11:04	11:08
M6	11:30	11:34	11:38
After Midnight — Servicio después de la medianoche			
M6	12:00	12:04	12:08

Westbound To Potomac Ave. station

Sunday — Domingos

Route Number	Alabama & Pa. Aves. SE (Fairfax Village)	Southern Ave. & 42nd St. SE (Bradbury Heights)	38th St. & Pa. Ave. SE (Fairfax	Village) Pa. & Minn. Aves. SE (L'Enfant Square)	Potomac Ave. & 14th St. SE (PO-TOMAC AVE) M
AM Service — Servicio matutino					
M6	6:37	6:41	6:48	6:54	6:56
M6	7:07	7:11	7:18	7:24	7:26
M6	7:37	7:41	7:48	7:54	7:56
M6	8:07	8:11	8:18	8:24	8:26
M6	8:50	8:54	9:01	9:07	9:09
M6	9:30	9:34	9:41	9:47	9:49
M6	10:10	10:15	10:22	10:28	10:30
M6	10:50	10:55	11:02	11:08	11:10
M6	11:30	11:35	11:42	11:48	11:50
PM Service — Servicio vespertino					
M6	12:10	12:15	12:22	12:28	12:30
M6	12:50	12:55	1:02	1:08	1:10
M6	1:30	1:35	1:42	1:48	1:50
M6	2:10	2:15	2:22	2:28	2:30
M6	2:50	2:55	3:02	3:08	3:10
M6	3:30	3:35	3:42	3:48	3:50
M6	4:10	4:15	4:22	4:28	4:30
M6	4:50	4:55	5:02	5:08	5:10
M6	5:30	5:35	5:42	5:48	5:50
M6	6:10	6:15	6:22	6:28	6:30
M6	6:50	6:55	7:02	7:08	7:10
M6	7:30	7:34	7:39	7:44	7:46
M6	8:10	8:14	8:19	8:24	8:26
M6	8:40	8:44	8:49	8:54	8:56
M6	9:08	9:12	9:17	9:22	9:24
M6	9:38	9:42	9:47	9:52	9:54
M6	10:08	10:12	10:17	10:22	10:24
M6	10:38	10:42	10:47	10:52	10:54
M6	11:08	11:12	11:17	11:22	11:24
M6	11:38	11:42	11:47	11:52	11:54
After Midnight — Servicio después de la medianoche					
M6/	12:08	12:12	12:17	–	–

How to use this timetable

- ➤ Use the map to find the stops closest to where you will get on and off the bus.
- ➤ Select the schedule (Weekday, Saturday, Sunday) for when you will travel. Along the top of the schedule, find the stop at or nearest the point where you will get on the bus. Follow that column down to the time you want to leave.
- ➤ Use the same method to find the times the bus is scheduled to arrive at the stop where you will get off the bus.
- ➤ If the bus stop is not listed, use the time shown for the bus stop before it as the time to wait at the stop.
- ➤ The end-of-the-line or last stop is listed in ALL CAPS on the schedule.

Cómo Usar este Horario

- ➤ Use este mapa para localizar las paradas más cercanas a donde se subirá y bajará del autobús.
- ➤ Seleccione el horario (Entre semana, sábado, domingo) de cuando viajará. A lo largo de la parte superior del horario, localice la parada o el punto más cercano a la parada en la que se subirá al autobús. Siga esa columna hacia abajo hasta la hora en la que desee salir.
- ➤ Utilice el mismo método para localizar las horas en que el autobús está programado para llegar a la parada en donde desea bajarse del autobús.
- ➤ Si la parada del autobús no está listada use la hora que se muestra en la parada anterior como la hora de espera en la parada.
- ➤ El final de la ruta o la última parada del autobús aparece en letras MAYÚSCULAS en el horario.

English-Español **Effective 12-15-24**

N2,4,6

Massachusetts Avenue Line

metrobus

Serves these locations-
Brinda servicio a estas ubicaciones

- **Friendship Heights station**
- **Tenleytown-AU Station (N2)**
- **American University Park**
- **Spring Valley (N4,N6)**
- **American University**
- **Ward Circle**
- **Wesley Heights (N2,N6)**
- **Berkshire Apts. (N4,N6)**
- **Washington National Cathedral**
- **Massachusetts Ave. Heights**
- **Embassy Row**
- **Dupont Circle**
- **Farragut North station (N2,N4,N6)**
- **Farragut West station (N2,N4,N6)**

4712
metrobus
METROBUS
N

www.wmata.com
Information Anytime 202-637-7000 TTY 202-962-2033

Washington Metropolitan Area Transit Authority

A District of Columbia, Maryland and Virginia Transit Partnership

N2,4,6
Massachusetts Avenue Line

Effective Sunday, December 15, 2024
A partir del domingo, 15 de deciembre de 2024

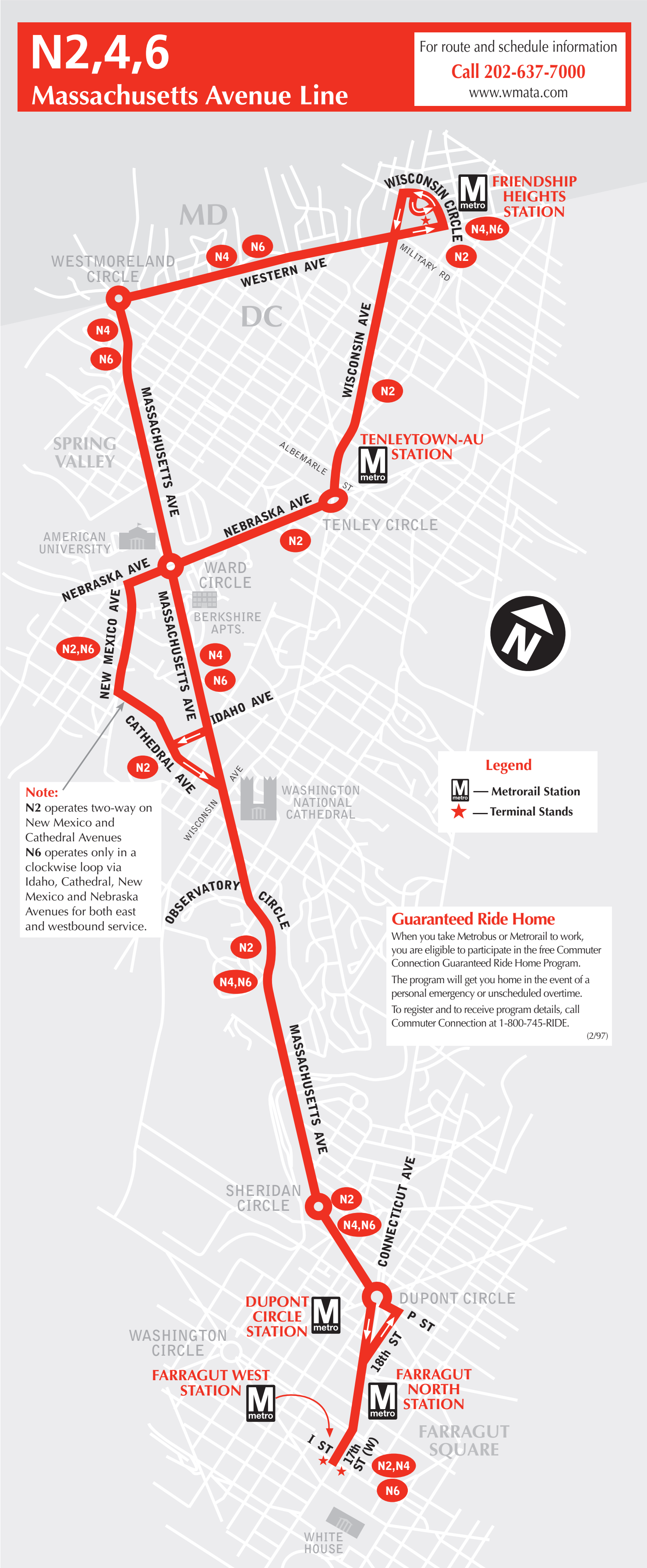

N2,4,6
Massachusetts Avenue Line
For route and schedule information
Call 202-637-7000
www.wmata.com
MD
DC
WISCONSIN CIRCLE
FRIENDSHIP HEIGHTS STATION
N4,N6
N2
MILITARY RD
WESTMORELAND CIRCLE
N4
N6
WESTERN AVE
WISCONSIN AVE
SPRING VALLEY
MASSACHUSETTS AVE
ALBEMARLE ST
TENLEYTOWN-AU STATION
TENLEY CIRCLE
NEBRASKA AVE
AMERICAN UNIVERSITY
WARD CIRCLE
BERKSHIRE APTS.
NEW MEXICO AVE
N2,N6
IDAHO AVE
CATHEDRAL AVE
WISCONSIN AVE
WASHINGTON NATIONAL CATHEDRAL
OBSERVATORY CIRCLE
N4,N6
SHERIDAN CIRCLE
CONNECTICUT AVE
DUPONT CIRCLE
DUPONT CIRCLE STATION
P ST
18th ST
WASHINGTON CIRCLE
FARRAGUT WEST STATION
FARRAGUT NORTH STATION
FARRAGUT SQUARE
I ST
17th ST (W)
N2,N4
WHITE HOUSE
metro
N
Legend
M — Metrorail Station
★ — Terminal Stands

Note:
N2 operates two-way on New Mexico and Cathedral Avenues
N6 operates only in a clockwise loop via Idaho, Cathedral, New Mexico and Nebraska Avenues for both east and westbound service.

Guaranteed Ride Home

When you take Metrobus or Metrorail to work, you are eligible to participate in the free Commuter Connection Guaranteed Ride Home Program.

The program will get you home in the event of a personal emergency or unscheduled overtime.

To register and to receive program details, call Commuter Connection at 1-800-745-RIDE.

(2/97)

N2,4,6
Massachusetts Avenue Line

Effective Sunday, December 15, 2024
A partir del domingo, 15 de deciembre de 2024

Eastbound To Farragut Square

Monday thru Friday — De Lunes a viernes

Route Number	Friendship Heights	Wisconsin Ave. & Albemarle St. NW (Tenleytown-AU)	Westmoreland Circle NW	Massachusetts Ave. & Ward Circle NW (American University)	Nebraska Ave. & Ward Circle NW (South Side) (American University)	Cathedral & New Mexico Aves. NW (Wesley Heights)	4200 Massachusetts Ave. NW (opposite Berkshire Apts.)	Massachusetts & Wisconsin Aves. NW	Massachusetts Ave. & 20th St. NW (Dupont Circle)	17th St. (W) & I St. NW (FARRAGUT N & W)
AM Service — Servicio matutino										
N4	5:31	-	5:37	5:41	-	-	5:42	5:45	5:52	5:55
N2	5:45	5:51	-	-	5:54	5:57	-	6:00	6:07	6:10
N4	5:57	-	6:03	6:07	-	-	6:09	6:12	6:19	6:24
N2	6:08	6:14	-	-	6:17	6:20	-	6:24	6:31	6:36
N4	6:21	-	6:27	6:31	-	-	6:33	6:36	6:43	6:48
N2	6:31	6:37	-	-	6:40	6:44	-	6:48	6:56	7:00
N4	6:43	-	6:49	6:54	-	-	6:56	7:00	7:10	7:15
N2	6:51	6:58	-	-	7:02	7:06	-	7:10	7:20	7:25
N4	7:03	-	7:09	7:14	-	-	7:16	7:20	7:30	7:35
N2	7:11	7:18	-	-	7:22	7:26	-	7:30	7:40	7:45
N4	7:20	-	7:28	7:34	-	-	7:36	7:40	7:51	7:57
N2	7:30	7:37	-	-	7:41	7:46	-	7:50	8:01	8:07
N4	7:40	-	7:48	7:54	-	-	7:56	8:00	8:11	8:17
N2	7:50	7:57	-	-	8:01	8:06	-	8:10	8:21	8:27
N4	8:00	-	8:08	8:14	-	-	8:16	8:20	8:31	8:37
N2	8:10	8:18	-	-	8:22	8:26	-	8:30	8:41	8:47
N4	8:20	-	8:28	8:34	-	-	8:36	8:40	8:51	8:57
N2	8:30	8:38	-	-	8:42	8:46	-	8:50	9:01	9:07
N4	8:40	-	8:48	8:54	-	-	8:56	9:00	9:11	9:17
N2	8:58	9:05	-	-	9:09	9:13	-	9:16	9:25	9:30
N4	9:15	-	9:22	9:27	-	-	9:29	9:32	9:41	9:46
N2	9:30	9:37	-	-	9:41	9:45	-	9:48	9:57	10:02
N4	9:47	-	9:54	9:59	-	-	10:01	10:04	10:13	10:18
N2	10:02	10:09	-	-	10:13	10:17	-	10:20	10:29	10:34
N4	10:19	-	10:26	10:31	-	-	10:33	10:36	10:45	10:50
N2	10:34	10:41	-	-	10:45	10:49	-	10:52	11:01	11:06
N4	10:51	-	10:58	11:03	-	-	11:05	11:08	11:16	11:21
N2	11:06	11:13	-	-	11:17	11:21	-	11:24	11:32	11:37
N4	11:23	-	11:30	11:35	-	-	11:37	11:40	11:48	11:53
N2	11:38	11:45	-	-	11:49	11:53	-	11:56	12:04	12:09
N4	11:55	-	12:02	12:07	-	-	12:09	12:12	12:20	12:25

N2,4,6

Massachusetts Avenue Line

Effective Sunday, December 15, 2024

A partir del domingo, 15 de deciembre de 2024

► Eastbound To Farragut Square

Monday thru Friday — De Lunes a viernes

Route Number	Friendship Heights	Wisconsin Ave. & Albemarle St. NW (Tenleytown-AU)	Westmoreland Circle NW	Massachusetts Ave. & Ward Circle NW (American University)	Nebraska Ave. & Ward Circle NW (South Side) (American University)	Cathedral & New Mexico Aves. NW (Wesley Heights)	4200 Massachusetts Ave. NW (opposite Berkshire Apts.)	Massachusetts & Wisconsin Aves. NW	Massachusetts Ave. & 20th St. NW (Dupont Circle)	17th St. (W) & I St. NW (FARRAGUT N & W)
PM Service — Servicio vespertino										
N2	12:10	12:17	-	-	12:21	12:25	-	12:28	12:36	12:41
N4	12:27	-	12:34	12:39	-	-	12:41	12:44	12:52	12:57
N2	12:44	12:51	-	-	12:55	12:59	-	1:02	1:10	1:15
N4	1:01	-	1:08	1:13	-	-	1:15	1:18	1:26	1:31
N2	1:16	1:23	-	-	1:27	1:31	-	1:34	1:42	1:47
N4	1:33	-	1:40	1:45	-	-	1:47	1:50	1:58	2:03
N2	1:49	1:56	-	-	2:00	2:03	-	2:06	2:16	2:22
N4	2:04	-	2:11	2:17	-	-	2:19	2:22	2:32	2:38
N2	2:21	2:28	-	-	2:32	2:35	-	2:38	2:48	2:54
N4	2:36	-	2:43	2:49	-	-	2:51	2:54	3:04	3:10
N2	2:52	2:59	-	-	3:03	3:06	-	3:10	3:21	3:28
N4	3:08	-	3:15	3:21	-	-	3:23	3:26	3:37	3:44
N2	3:24	3:31	-	-	3:35	3:38	-	3:42	3:53	4:00
N4	3:40	-	3:47	3:53	-	-	3:55	3:58	4:09	4:16
N2	3:56	4:03	-	-	4:07	4:10	-	4:14	4:25	4:32
N4	4:12	-	4:19	4:25	-	-	4:27	4:30	4:41	4:48
N2	4:27	4:34	-	-	4:38	4:42	-	4:46	4:58	5:05
N4	4:43	-	4:50	4:56	-	-	4:58	5:02	5:14	5:21
N2	4:59	5:06	-	-	5:10	5:14	-	5:18	5:30	5:37
N4	5:17	-	5:24	5:30	-	-	5:31	5:34	5:44	5:49
N2	5:31	5:38	-	-	5:42	5:46	-	5:50	6:00	6:05
N4	5:49	-	5:56	6:02	-	-	6:03	6:06	6:16	6:21
N2	6:03	6:10	-	-	6:14	6:18	-	6:22	6:32	6:37
N4	6:22	-	6:28	6:33	-	-	6:35	6:38	6:47	6:52
N2	6:36	6:43	-	-	6:47	6:50	-	6:54	7:03	7:08
N4	6:55	-	7:01	7:06	-	-	7:08	7:11	7:20	7:25
N2	7:17	7:24	-	-	7:28	7:31	-	7:35	7:44	7:49
N4	7:43	-	7:49	7:54	-	-	7:56	7:59	8:08	8:13
N6	8:00	-	■ 8:05	8:10	-	8:15	8:19	8:22	8:30	8:34
N6	8:24	-	■ 8:29	8:34	-	8:39	8:43	8:46	8:54	8:58
N6	8:48	-	■ 8:53	8:58	-	9:03	9:07	9:10	9:18	9:22
N6	9:12	-	■ 9:17	9:22	-	9:27	9:31	9:34	9:42	9:46
N6	9:36	-	■ 9:41	9:46	-	9:51	9:55	9:58	10:06	10:10
N6	10:00	-	■ 10:05	10:10	-	10:15	10:19	10:22	10:30	10:34
N6	10:24	-	■ 10:29	10:34	-	10:39	10:43	10:46	10:54	10:58
N6	10:56	-	■ 11:01	11:06	-	11:11	11:15	11:18	11:26	11:30
N6	11:30	-	■ 11:35	11:40	-	11:45	11:49	11:52	12:00	12:04

■ — *N6 eastbound trips operate in a clockwise loop via Idaho, Cathedral, New Mexico, and Nebraska Avenues and serve the same stops as westbound trips.*

N2,4,6

Massachusetts Avenue Line

Effective Sunday, December 15, 2024

A partir del domingo, 15 de deciembre de 2024

Westbound To Friendship Heights station

Monday thru Friday — De Lunes a viernes

Route Number	17th St. (W) & I St. NW (Farragut N & W)	Massa-chusetts Ave. & 20th St. NW (Dupont Circle)	Massa-chusetts & Wisconsin Aves. NW	4201 Massa-chusetts Ave NW (Berk-shire Apts.)	Cathedral & New Mexico Aves. NW (Wesley Heights)	Massa-chuetts Ave. & Ward Circle NW (American University)	Nebraska Ave. & Ward Circle NW (South Side) (American University)	West-moreland Circle NW	Wisconsin Ave. & Albe-marle St. NW (Tenleytown-AU)	FRIEND-SHIP HEIGHTS
AM Service — Servicio matutino										
N4	5:40	5:48	5:55	5:57	-	5:59	-	6:02	-	6:06
N2	5:58	6:06	6:13	-	6:17	-	6:20	-	6:24	6:29
N4	6:14	6:22	6:29	6:31	-	6:33	-	6:36	-	6:40
N2	6:30	6:38	6:45	-	6:49	-	6:52	-	6:56	7:01
N4	6:46	6:54	7:01	7:03	-	7:05	-	7:08	-	7:12
N2	7:02	7:10	7:20	-	7:24	-	7:27	-	7:32	7:39
N4	7:18	7:26	7:36	7:39	-	7:41	-	7:45	-	7:50
N2	7:34	7:42	7:52	-	7:56	-	7:59	-	8:04	8:11
N4	7:50	8:00	8:10	8:13	-	8:15	-	8:20	-	8:27
N2	8:06	8:16	8:26	-	8:31	-	8:35	-	8:41	8:48
N4	8:22	8:32	8:42	8:45	-	8:47	-	8:52	-	8:59
N2	8:38	8:48	8:58	-	9:03	-	9:07	-	9:13	9:20
N4	8:54	9:04	9:14	9:17	-	9:19	-	9:24	-	9:31
N2	9:10	9:19	9:28	-	9:32	-	9:36	-	9:41	9:48
N4	9:26	9:35	9:44	9:46	-	9:48	-	9:52	-	9:58
N2	9:42	9:51	10:00	-	10:04	-	10:08	-	10:13	10:20
N4	9:58	10:07	10:16	10:18	-	10:20	-	10:24	-	10:30
N2	10:14	10:23	10:32	-	10:36	-	10:40	-	10:45	10:52
N4	10:30	10:39	10:48	10:50	-	10:52	-	10:56	-	11:02
N2	10:46	10:55	11:04	-	11:08	-	11:12	-	11:17	11:24
N4	11:02	11:11	11:20	11:22	-	11:24	-	11:28	-	11:34
N2	11:18	11:27	11:36	-	11:40	-	11:44	-	11:49	11:56
N4	11:34	11:43	11:52	11:54	-	11:56	-	12:00	-	12:06
N2	11:50	11:59	12:08	-	12:12	-	12:16	-	12:21	12:28

N2,4,6
Massachusetts Avenue Line

Effective Sunday, December 15, 2024
A partir del domingo, 15 de deciembre de 2024

Westbound To Friendship Heights station
Monday thru Friday — De Lunes a viernes

Route Number	17th St. (W) & I St. NW (Farragut N & W)	Massachusetts Ave. & 20th St. NW (Dupont Circle)	Massachusetts & Wisconsin Aves. NW	4201 Massachusetts Ave NW (Berkshire Apts.)	Cathedral & New Mexico Aves. NW (Wesley Heights)	Massachuetts Ave. & Ward Circle NW (American University)	Nebraska Ave. & Ward Circle NW (South Side) (American University)	Westmoreland Circle NW	Wisconsin Ave. & Albemarle St. NW (Tenleytown-AU)	FRIENDSHIP HEIGHTS
PM Service — Servicio vespertino										
N4	12:06	12:15	12:24	12:26	-	12:28	-	12:32	-	12:38
N2	12:22	12:31	12:40	-	12:44	-	12:48	-	12:53	1:00
N4	12:38	12:47	12:56	12:58	-	1:00	-	1:04	-	1:10
N2	12:54	1:03	1:12	-	1:16	-	1:20	-	1:25	1:32
N4	1:10	1:19	1:28	1:30	-	1:32	-	1:36	-	1:42
N2	1:26	1:35	1:45	-	1:49	-	1:53	-	1:59	2:07
N4	1:42	1:51	2:01	2:03	-	2:05	-	2:10	-	2:16
N2	1:58	2:07	2:17	-	2:21	-	2:25	-	2:31	2:39
N4	2:14	2:23	2:33	2:35	-	2:37	-	2:42	-	2:48
N2	2:30	2:39	2:49	-	2:53	-	2:57	-	3:03	3:11
N4	2:46	2:55	3:05	3:08	-	3:10	-	3:15	-	3:23
N2	3:02	3:11	3:21	-	3:25	-	3:29	-	3:35	3:43
N4	3:18	3:27	3:37	3:40	-	3:42	-	3:47	-	3:55
N2	3:30	3:41	3:51	-	3:55	-	3:59	-	4:05	4:13
N4	3:42	3:55	4:06	4:09	-	4:11	-	4:15	-	4:23
N2	3:52	4:03	4:13	-	4:17	-	4:21	-	4:27	4:35
N4	4:02	4:15	4:26	4:29	-	4:31	-	4:35	-	4:43
N2	4:12	4:23	4:33	-	4:37	-	4:41	-	4:47	4:55
N4	4:22	4:35	4:46	4:49	-	4:51	-	4:55	-	5:03
N2	4:32	4:43	4:53	-	4:57	-	5:01	-	5:07	5:15
N4	4:42	4:55	5:08	5:11	-	5:13	-	5:17	-	5:24
N2	4:52	5:03	5:15	-	5:19	-	5:23	-	5:29	5:36
N4	5:04	5:17	5:30	5:33	-	5:35	-	5:39	-	5:46
N2	5:16	5:27	5:39	-	5:43	-	5:47	-	5:53	6:00
N4	5:28	5:41	5:54	5:57	-	5:59	-	6:03	-	6:10
N2	5:40	5:51	6:03	-	6:07	-	6:11	-	6:17	6:24
N4	5:52	6:05	6:18	6:21	-	6:23	-	6:27	-	6:34
N2	6:04	6:15	6:27	-	6:31	-	6:35	-	6:41	6:48
N4	6:16	6:26	6:36	6:39	-	6:41	-	6:45	-	6:51
N2	6:30	6:40	6:50	-	6:54	-	6:58	-	7:04	7:11
N4	6:45	6:55	7:05	7:08	-	7:10	-	7:14	-	7:20
N2	7:00	7:10	7:20	-	7:24	-	7:28	-	7:34	7:41
N4	7:15	7:24	7:31	7:34	-	7:36	-	7:39	-	7:44
N2	7:30	7:39	7:46	-	7:50	-	7:53	-	7:58	8:04
N4	7:45	7:54	8:01	8:04	-	8:06	-	8:09	-	8:14
N2	8:00	8:09	8:16	-	8:20	-	8:23	-	8:28	8:34
N4	8:15	8:24	8:31	8:34	-	8:36	-	8:39	-	8:44
N6	8:30	8:39	8:48	-	8:58	9:02	-	9:06	-	9:12
N6	8:48	8:57	9:06	-	9:16	9:20	-	9:24	-	9:30
N6	9:12	9:21	9:30	-	9:40	9:44	-	9:48	-	9:54
N6	9:36	9:45	9:54	-	10:04	10:08	-	10:12	-	10:18
N6	10:00	10:09	10:18	-	10:28	10:32	-	10:36	-	10:42
N6	10:24	10:31	10:39	-	10:48	10:51	-	10:54	-	10:59
N6	10:48	10:55	11:03	-	11:12	11:15	-	11:18	-	11:23
N6	11:12	11:19	11:27	-	11:36	11:39	-	11:42	-	11:47
N6	11:42	11:49	11:57	-	12:06	12:09	-	12:12	-	12:17

N2,4,6
Massachusetts Avenue Line

Effective Sunday, December 15, 2024
A partir del domingo, 15 de deciembre de 2024

► Eastbound To Farragut Square

Saturday — Sábados

Route Number	Friendship Heights Ⓜ	Westmoreland Circle NW	Massachusetts Ave. & Ward Circle NW (American University)	Cathedral & New Mexico Aves. NW (Wesley Heights) ■	4200 Massachusetts Ave. NW (opposite Berkshire Apts.)	Massachusetts & Wisconsin Aves. NW	Massachusetts Ave. & 20th St. NW (Dupont Circle) Ⓜ	17th St. (W) & I St. NW (FARRAGUT N & W) Ⓜ
AM Service — Servicio matutino								
N6	5:33	5:36	5:40	5:44	5:49	5:51	5:56	6:01
N6	6:15	6:18	6:22	6:28	6:33	6:36	6:41	6:47
N6	7:00	7:03	7:07	7:13	7:18	7:21	7:26	7:32
N6	7:45	7:48	7:52	7:58	8:03	8:06	8:11	8:17
N6	8:30	8:33	8:37	8:43	8:48	8:51	8:56	9:02
N6	9:05	9:08	9:12	9:18	9:23	9:26	9:31	9:37
N6	9:40	9:45	9:49	9:55	10:00	10:03	10:10	10:17
N6	10:15	10:20	10:24	10:30	10:35	10:38	10:45	10:52
N6	10:50	10:55	10:59	11:05	11:10	11:13	11:20	11:27
N6	11:25	11:30	11:34	11:40	11:45	11:48	11:55	12:02
PM Service — Servicio vespertino								
N6	12:00	12:05	12:09	12:15	12:20	12:23	12:30	12:37
N6	12:35	12:40	12:44	12:50	12:55	12:58	1:05	1:12
N6	1:10	1:15	1:19	1:25	1:30	1:33	1:40	1:47
N6	1:45	1:50	1:54	2:00	2:05	2:08	2:15	2:22
N6	2:20	2:25	2:29	2:35	2:40	2:43	2:50	2:57
N6	2:55	3:00	3:04	3:10	3:15	3:18	3:25	3:32
N6	3:30	3:35	3:39	3:45	3:50	3:53	4:00	4:07
N6	4:05	4:10	4:14	4:20	4:25	4:28	4:35	4:42
N6	4:40	4:45	4:49	4:55	5:00	5:03	5:10	5:17
N6	5:15	5:20	5:24	5:28	5:32	5:35	5:42	5:48
N6	5:50	5:55	5:59	6:03	6:07	6:10	6:17	6:23
N6	6:25	6:30	6:34	6:38	6:42	6:45	6:52	6:58
N6	7:00	7:05	7:09	7:13	7:17	7:20	7:27	7:33
N6	7:45	7:50	7:54	7:58	8:02	8:05	8:12	8:18
N6	8:30	8:35	8:39	8:43	8:47	8:50	8:57	9:03
N6	9:15	9:20	9:24	9:28	9:32	9:35	9:42	9:48
N6	10:00	10:05	10:09	10:13	10:17	10:20	10:27	10:33
N6	10:45	10:50	10:54	10:58	11:02	11:05	11:12	11:18
N6	11:30	11:35	11:39	11:43	11:47	11:50	11:57	12:03

■ — *N6 eastbound trips operate in a clockwise loop via Idaho, Cathedral, New Mexico, and Nebraska Avenues and serve the same stops as westbound trips.*

On five Federal holidays, Juneteenth, Columbus Day, Veterans' Day, Martin Luther King, Jr. Day, and Presidents' Day, the Saturday schedule will be in effect.

Metrobus proveerá servicio con horario de sábado durante los cinco días festivos de Juneteenth, Columbus Day, Veterans Day, Martin Luther King Jr. Day, y Presidents' Day.

N2,4,6
Massachusetts Avenue Line

Effective Sunday, December 15, 2024
A partir del domingo, 15 de deciembre de 2024

Westbound To Friendship Heights station

Saturday — Sábados

Route Number	17th St. (W) & I St. NW (Farragut N & W) M	Massa-chusetts Ave. & 20th St. NW (Dupont Circle) M	Massa-chusetts & Wisconsin Aves. NW	Cathedral & New Mexico Aves. NW (Wesley Heights)	Massa-chusetts Ave. & Ward Circle NW (American University)	West-moreland Circle NW	FRIEND-SHIP HEIGHTS M
AM Service — Servicio matutino							
N6	6:15	6:23	6:30	6:37	6:41	6:46	6:51
N6	7:00	7:08	7:15	7:22	7:26	7:31	7:36
N6	7:45	7:55	8:02	8:10	8:15	8:20	8:26
N6	8:30	8:40	8:47	8:55	9:00	9:05	9:11
N6	9:15	9:25	9:32	9:40	9:45	9:50	9:56
N6	9:55	10:05	10:12	10:20	10:25	10:30	0:36
N6	10:30	10:40	10:47	10:55	11:00	11:05	1:11
N6	11:05	11:15	11:23	11:33	11:38	11:43	1:49
N6	11:40	11:50	11:58	12:08	12:13	12:18	2:24
PM Service — Servicio vespertino							
N6	12:15	12:25	12:33	12:43	12:48	12:53	2:59
N6	12:50	1:00	1:08	1:18	1:23	1:28	1:34
N6	1:25	1:35	1:43	1:53	1:58	2:03	2:09
N6	2:00	2:10	2:18	2:28	2:33	2:38	2:44
N6	2:35	2:47	2:56	3:06	3:11	3:17	3:23
N6	3:10	3:22	3:31	3:41	3:46	3:52	3:58
N6	3:45	3:57	4:06	4:16	4:21	4:27	4:33
N6	4:20	4:32	4:41	4:51	4:56	5:02	5:08
N6	4:55	5:07	5:16	5:26	5:31	5:37	5:43
N6	5:30	5:42	5:51	6:01	6:06	6:12	6:18
N6	6:05	6:16	6:23	6:32	6:39	6:43	6:47
N6	6:40	6:51	6:58	7:07	7:14	7:18	7:22
N6	7:15	7:26	7:33	7:42	7:49	7:53	7:57
N6	7:50	8:01	8:08	8:17	8:24	8:28	8:32
N6	8:30	8:41	8:48	8:57	9:04	9:08	9:12
N6	9:15	9:26	9:33	9:42	9:49	9:53	9:57
N6	10:00	10:11	10:18	10:27	10:34	10:38	10:42
N6	10:45	10:56	11:03	11:11	11:14	11:18	11:22
N6	11:30	11:41	11:48	11:56	11:59	12:03	12:07

On five Federal holidays, Juneteenth, Columbus Day, Veterans' Day, Martin Luther King, Jr. Day, and Presidents' Day, the Saturday schedule will be in effect.

Metrobus proveerá servicio con horario de sábado durante los cinco días festivos de Juneteenth, Columbus Day, Veterans Day, Martin Luther King Jr. Day, y Presidents' Day.

N2,4,6
Massachusetts Avenue Line

Effective Sunday, December 15, 2024
A partir del domingo, 15 de deciembre de 2024

► Eastbound To Farragut Square

Sunday — Domingosst

Route Number	Friend-ship Heights M	West-moreland Circle NW	Massa-chusetts Ave. & Ward Circle NW (American University)	Cathedral & New Mexico Aves. NW (Wesley Heights) ■	4200 Massa-chusetts Ave. NW (opposite Berkshire Apts.)	Massa-chusetts & Wisconsin Aves. NW	Massa-chusetts Ave. & 20th St. NW (Dupont Circle) M	17th St. (W) & I St. NW (FARRA-GUT N & W) M
AM Service — Servicio matutino								
N6	6:15	6:18	6:22	6:26	6:31	6:33	6:39	6:45
N6	7:00	7:03	7:07	7:11	7:16	7:18	7:24	7:30
N6	7:45	7:48	7:52	7:56	8:01	8:03	8:09	8:15
N6	8:30	8:33	8:37	8:41	8:46	8:48	8:54	9:00
N6	9:05	9:08	9:12	9:16	9:21	9:23	9:29	9:35
N6	9:40	9:44	9:48	9:54	9:58	10:01	10:09	10:16
N6	10:15	10:19	10:23	10:29	10:33	10:36	10:44	10:51
N6	10:50	10:54	10:58	11:04	11:08	11:11	11:19	11:26
N6	11:25	11:29	11:33	11:39	11:43	11:46	11:54	12:01
PM Service — Servicio vespertino								
N6	12:00	12:04	12:08	12:14	12:18	12:21	12:29	12:36
N6	12:35	12:39	12:43	12:49	12:53	12:56	1:04	1:11
N6	1:10	1:14	1:18	1:24	1:28	1:31	1:39	1:46
N6	1:45	1:49	1:53	1:59	2:03	2:06	2:14	2:21
N6	2:20	2:24	2:28	2:34	2:38	2:41	2:49	2:56
N6	2:55	2:59	3:03	3:09	3:13	3:16	3:24	3:31
N6	3:30	3:34	3:38	3:44	3:48	3:50	3:57	4:03
N6	4:05	4:09	4:13	4:19	4:23	4:25	4:32	4:38
N6	4:40	4:44	4:48	4:54	4:58	5:00	5:07	5:13
N6	5:15	5:19	5:23	5:29	5:33	5:35	5:42	5:48
N6	5:50	5:54	5:58	6:04	6:08	6:10	6:17	6:23
N6	6:25	6:29	6:33	6:39	6:43	6:45	6:52	6:58
N6	7:00	7:04	7:08	7:14	7:18	7:20	7:27	7:33
N6	7:45	7:49	7:53	7:59	8:03	8:05	8:12	8:18
N6	8:30	8:36	8:39	8:42	8:45	8:47	8:54	9:00
N6	9:15	9:21	9:24	9:27	9:30	9:32	9:39	9:45
N6	10:00	10:06	10:09	10:12	10:15	10:17	10:24	10:30

■ — *N6 eastbound trips operate in a clockwise loop via Idaho, Cathedral, New Mexico, and Nebraska Avenues and serve the same stops as westbound trips.*

Westbound To Friendship Heights station

Sunday — Domingos

Route Number	17th St. (W) & I St. NW (Farragut N & W)	Massachusetts Ave. & 20th St. NW (Dupont Circle)	Massachusetts & Wisconsin Aves. NW	Cathedral & New Mexico Aves. NW (Wesley Heights)	Massachusetts Ave. & Ward Circle NW (American University)	Westmoreland Circle NW	FRIENDSHIP HEIGHTS
AM Service — Servicio matutino							
N6	7:00	7:08	7:15	7:22	7:26	7:31	7:36
N6	7:45	7:53	8:00	8:07	8:11	8:16	8:21
N6	8:30	8:40	8:47	8:55	9:00	9:05	9:11
N6	9:15	9:25	9:32	9:40	9:45	9:50	9:56
N6	9:55	10:05	10:12	10:20	10:25	10:30	10:36
N6	10:30	10:40	10:48	10:58	11:03	11:08	11:14
N6	11:05	11:15	11:23	11:33	11:38	11:43	11:49
N6	11:40	11:50	11:58	12:08	12:13	12:18	12:24
PM Service — Servicio vespertino							
N6	12:15	12:25	12:33	12:43	12:48	12:53	12:59
N6	12:50	1:00	1:08	1:18	1:23	1:28	1:34
N6	1:25	1:35	1:43	1:53	1:58	2:03	2:09
N6	2:00	2:12	2:21	2:31	2:36	2:42	2:48
N6	2:35	2:47	2:56	3:06	3:11	3:17	3:23
N6	3:10	3:22	3:31	3:41	3:46	3:52	3:58
N6	3:45	3:57	4:06	4:16	4:21	4:27	4:33
N6	4:20	4:32	4:41	4:51	4:56	5:02	5:08
N6	4:55	5:07	5:16	5:26	5:31	5:37	5:43
N6	5:30	5:42	5:51	6:01	6:06	6:12	6:18
N6	6:05	6:16	6:23	6:32	6:39	6:43	6:48
N6	6:40	6:51	6:58	7:07	7:14	7:18	7:23
N6	7:15	7:26	7:33	7:42	7:49	7:53	7:58
N6	7:50	8:01	8:08	8:17	8:24	8:28	8:33
N6	8:30	8:41	8:48	8:57	9:04	9:08	9:13
N6	9:15	9:26	9:33	9:42	9:49	9:53	9:58
N6	10:00	10:11	10:18	10:26	10:29	10:33	10:37
N6	10:45	10:56	11:03	11:11	11:14	11:18	11:22

How to use this timetable

- Use the map to find the stops closest to where you will get on and off the bus.
- Select the schedule (Weekday, Saturday, Sunday) for when you will travel. Along the top of the schedule, find the stop at or nearest the point where you will get on the bus. Follow that column down to the time you want to leave.
- Use the same method to find the times the bus is scheduled to arrive at the stop where you will get off the bus.
- If the bus stop is not listed, use the time shown for the bus stop before it as the time to wait at the stop.
- The end-of-the-line or last stop is listed in ALL CAPS on the schedule.

Cómo Usar este Horario

- Use este mapa para localizar las paradas más cercanas a donde se subirá y bajará del autobús.
- Seleccione el horario (Entre semana, sábado, domingo) de cuando viajará. A lo largo de la parte superior del horario, localice la parada o el punto más cercano a la parada en la que se subirá al autobús. Siga esa columna hacia abajo hasta la hora en la que desee salir.
- Utilice el mismo método para localizar las horas en que el autobús está programado para llegar a la parada en donde desea bajarse del autobús.
- Si la parada del autobús no está listada use la hora que se muestra en la parada anterior como la hora de espera en la parada.
- El final de la ruta o la última parada del autobús aparece en letras MAYÚSCULAS en el horario.

English-Español Effective 6-16-24

P6

Anacostia-Eckington Line

metrobus

Serves these locations-
Brinda servicio a estas ubicaciones

- Anacostia station
- Washington Navy Yard
- Navy Yard-Ballpark station
- Waterfront station
- Archives
- Metro Center station
- Chinatown
- Eckington
- Edgewood
- Rhode Island Ave station

4712
metrobus
METROBUS

www.wmata.com
Information Anytime 202-637-7000 TTY 202-962-2033

Washington Metropolitan Area Transit Authority

A District of Columbia, Maryland and Virginia Transit Partnership

P6

Anacostia-Eckington Line

Effective Sunday, June 16, 2024

A partir del domingo, 16 de junio de 2024

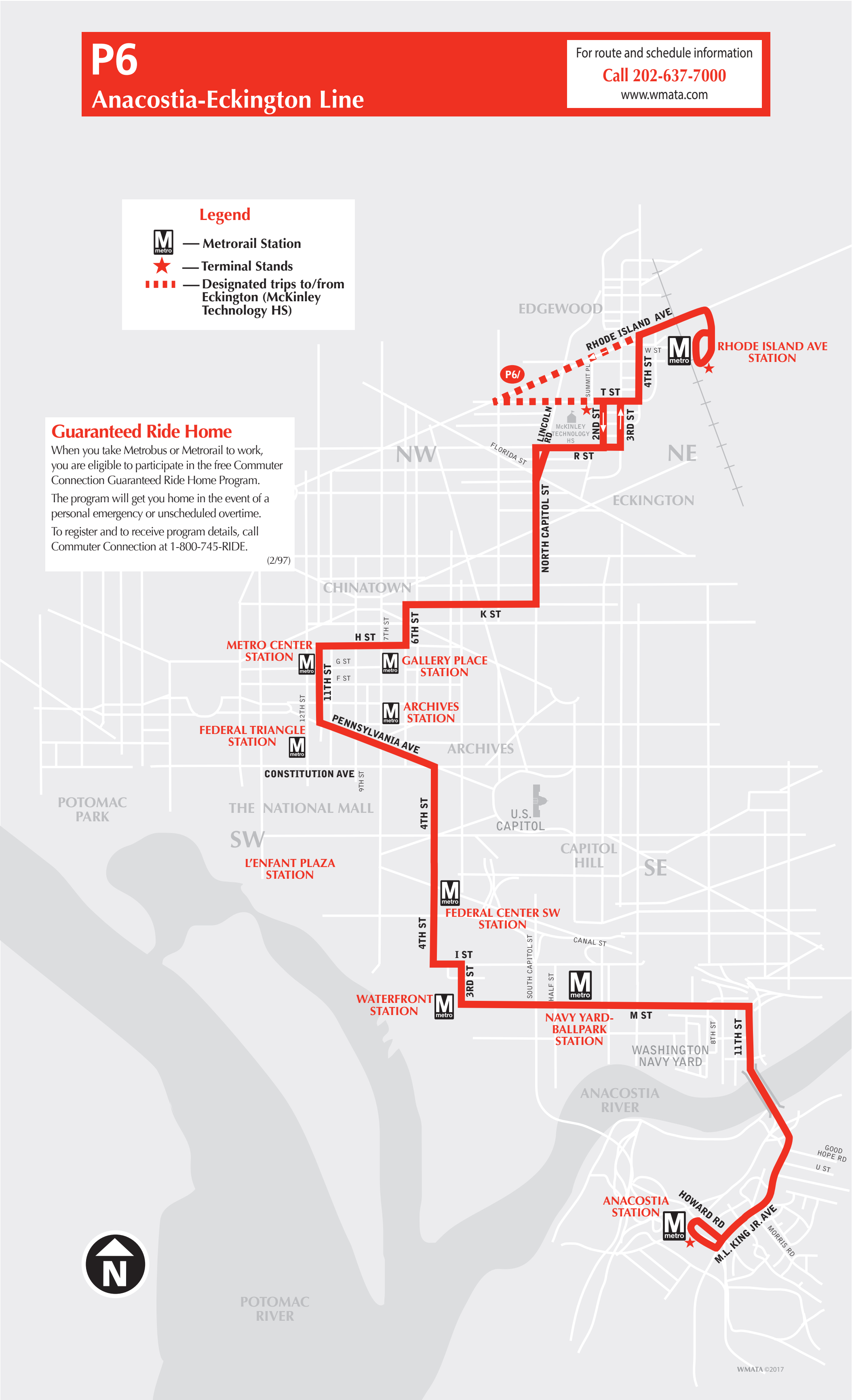
P6
Anacostia-Eckington Line
For route and schedule information
Call 202-637-7000
www.wmata.com
Legend
M metro — Metrorail Station
★ — Terminal Stands
▪▪▪▪ — Designated trips to/from Eckington (McKinley Technology HS)
EDGEWOOD
RHODE ISLAND AVE
W ST
4TH ST
RHODE ISLAND AVE STATION
P6/
SUMMIT PL
T ST
LINCOLN RD
2ND ST
3RD ST
McKINLEY TECHNOLOGY HS
FLORIDA ST
R ST
NW
NE
ECKINGTON
NORTH CAPITOL ST
CHINATOWN
K ST
H ST
7TH ST
6TH ST
METRO CENTER STATION
G ST
F ST
11TH ST
GALLERY PLACE STATION
ARCHIVES STATION
12TH ST
FEDERAL TRIANGLE STATION
PENNSYLVANIA AVE
ARCHIVES
CONSTITUTION AVE
9TH ST
POTOMAC PARK
THE NATIONAL MALL
4TH ST
U.S. CAPITOL
SW
L'ENFANT PLAZA STATION
CAPITOL HILL
SE
FEDERAL CENTER SW STATION
CANAL ST
I ST
SOUTH CAPITOL ST
3RD ST
HALF ST
WATERFRONT STATION
NAVY YARD-BALLPARK STATION
M ST
8TH ST
11TH ST
WASHINGTON NAVY YARD
ANACOSTIA RIVER
GOOD HOPE RD
U ST
ANACOSTIA STATION
HOWARD RD
M.L. KING JR. AVE
MORRIS RD
N
POTOMAC RIVER
WMATA ©2017

Guaranteed Ride Home

When you take Metrobus or Metrorail to work, you are eligible to participate in the free Commuter Connection Guaranteed Ride Home Program.

The program will get you home in the event of a personal emergency or unscheduled overtime.

To register and to receive program details, call Commuter Connection at 1-800-745-RIDE.

(2/97)

P6

Anacostia-Eckington Line

Effective Sunday, June 16, 2024

A partir del domingo, 16 de junio de 2024

Northbound To Rhode Island Ave. station

Monday thru Friday — De Lunes a viernes

Route Number	Anacostia M	M & 8th Sts. SE (Navy Yard)	M & South Capitol Sts SE (Navy Yard-Ballpark) M	4th St. & Independence Ave SW	Pennsylvania Ave. & 7th St. NW (Archives) M	H & 7th Sts. NW (Gallery Pl) M	North Capitol St. & Florida Ave. NE	T St. & Summit Pl. NE (Eckington)	4th & W Sts. NE (Edgewood)	RHODE ISLAND AVE M
AM Service — Servicio matutino										
P6	4:30	4:37	4:41	4:49	4:53	4:57	5:08	-	5:15	5:16
P6	5:00	5:10	5:14	5:22	5:26	5:35	5:46	-	5:52	5:56
P6	5:25	5:35	5:39	5:47	5:51	6:00	6:11	-	6:17	6:21
P6	5:45	5:55	5:59	6:07	6:11	6:20	6:31	-	6:37	6:41
P6	6:05	6:15	6:19	6:27	6:31	6:40	6:51	-	6:57	7:01
P6	6:25	6:36	6:41	6:50	6:54	7:03	7:17	-	7:25	7:28
P6	6:45	6:56	7:01	7:10	7:14	7:23	7:37	-	7:45	7:48
P6	7:00	7:11	7:16	7:25	7:29	7:38	7:52	-	8:00	8:03
P6	7:15	7:26	7:31	7:40	7:44	7:53	8:07	-	8:15	8:18
P6	7:30	7:41	7:46	7:55	7:59	8:08	8:22	-	8:30	8:33
P6	7:45	7:57	8:01	8:10	8:15	8:23	8:35	-	8:42	8:47
P6	8:00	8:11	8:16	8:25	8:29	8:38	8:52	-	9:00	9:03
P6	8:15	8:27	8:31	8:40	8:45	8:53	9:05	-	9:12	9:17
P6	8:30	8:42	8:46	8:55	9:00	9:08	9:20	-	9:27	9:32
P6	8:45	8:57	9:01	9:10	9:15	9:23	9:35	-	9:42	9:47
P6	9:00	9:12	9:16	9:25	9:30	9:38	9:50	-	9:57	10:02
P6	9:24	9:36	9:40	9:49	9:54	10:02	10:14	-	10:21	10:26
P6	9:48	10:00	10:04	10:13	10:18	10:26	10:38	-	10:45	10:50
P6	10:12	10:24	10:28	10:37	10:42	10:50	11:02	-	11:09	11:14
P6	10:36	10:48	10:52	11:01	11:06	11:14	11:26	-	11:33	11:38
P6	11:00	11:12	11:16	11:25	11:30	11:38	11:50	-	11:57	12:02
P6	11:24	11:36	11:40	11:49	11:54	12:02	12:14	-	12:21	12:26
P6	11:48	12:00	12:04	12:13	12:18	12:26	12:38	-	12:45	12:50
PM Service — Servicio vespertino										
P6	12:12	12:24	12:28	12:37	12:42	12:50	1:02	-	1:09	1:14
P6	12:36	12:48	12:52	1:01	1:06	1:14	1:26	-	1:33	1:38
P6	1:00	1:11	1:15	1:24	1:32	1:40	1:53	-	2:01	2:05
P6	1:20	1:34	1:39	1:49	1:54	2:02	2:19	-	2:28	2:33
P6	1:40	1:54	1:59	2:09	2:14	2:22	2:39	-	2:48	2:53
P6	2:00	2:14	2:19	2:29	2:34	2:42	2:59	-	3:08	3:13
P6	2:15	2:29	2:34	2:44	2:49	2:57	3:14	-	3:23	3:28
P6	-	-	-	-	-	-	-	▼3:20	3:23	3:29
P6	2:30	2:44	2:49	2:59	3:04	3:12	3:29	-	3:38	3:43
P6	2:45	2:59	3:04	3:14	3:19	3:27	3:44	-	3:53	3:58
P6	3:00	3:15	3:21	3:29	3:34	3:42	3:58	-	4:06	4:12
P6	3:15	3:30	3:36	3:44	3:49	3:57	4:13	-	4:21	4:27
P6	3:30	3:45	3:51	3:59	4:04	4:12	4:28	-	4:36	4:42
P6	3:45	4:00	4:06	4:14	4:19	4:27	4:43	-	4:51	4:57
P6	-	-	-	-	-	-	-	▼4:37	4:40	4:46
P6	4:00	4:15	4:21	4:29	4:34	4:42	4:58	-	5:06	5:12
P6	4:00	4:15	4:21	4:29	4:34	4:42	4:58	-	5:06	5:12
P6	4:15	4:30	4:36	4:44	4:49	4:57	5:13	-	5:21	5:27
P6	4:30	4:43	4:47	4:55	4:59	5:08	5:18	-	5:27	5:30
P6	4:46	5:01	5:07	5:15	5:20	5:28	5:44	-	5:52	5:58
P6	5:02	5:15	5:19	5:27	5:31	5:40	5:50	-	5:59	6:02
P6	5:24	5:37	5:41	5:49	5:53	6:02	6:12	-	6:21	6:24
P6	5:48	6:01	6:05	6:13	6:17	6:26	6:36	-	6:45	6:48
P6	6:12	6:25	6:29	6:37	6:41	6:50	7:00	-	7:09	7:12
P6	6:36	6:49	6:53	7:01	7:05	7:14	7:24	-	7:33	7:36
P6	7:00	7:09	7:13	7:20	7:24	7:30	7:42	-	7:48	7:51
P6	7:24	7:33	7:37	7:44	7:48	7:54	8:06	-	8:12	8:15
P6	7:50	7:59	8:03	8:10	8:14	8:20	8:32	-	8:38	8:41
P6	8:20	8:29	8:33	8:40	8:44	8:50	9:02	-	9:08	9:11
P6	8:50	8:59	9:03	9:10	9:14	9:20	9:32	-	9:38	9:41
P6	9:20	9:28	9:31	9:39	9:43	9:48	9:58	-	10:05	10:07
P6	9:50	9:58	10:01	10:09	10:13	10:18	10:28	-	10:35	10:37
P6	10:20	10:28	10:31	10:39	10:43	10:48	10:58	-	11:05	11:07
P6	10:50	10:58	11:01	11:09	11:13	11:18	11:28	-	11:35	11:37
P6	11:20	11:26	11:29	11:36	11:40	11:45	11:53	-	11:58	12:01
P6	11:50	11:56	11:59	12:06	12:10	12:15	12:23	-	12:28	12:31

▼ — *Trip operates on days when public school is open.*

P6

Anacostia-Eckington Line

Effective Sunday, June 16, 2024

A partir del domingo, 16 de junio de 2024

► Southbound To Anacostia station

Monday thru Friday — De Lunes a viernes

Route Number	Rhode Island Ave M	4th & W Sts. NE (Edgewood)	T St. & Summit Pl. NE (ECKINGTON)	North Capitol St. & Florida Ave. NW	H & 7th Sts. NW (Gallery Pl) M	Pennsylvania Ave. & 7th St. NW (Archives) M	4th St. & Independence Ave. SW	M & 1st Sts. SE (Navy Yard-Ballpark) M	M & 9th Sts. SE (Navy Yard)	ANACOSTIA M
AM Service — Servicio matutino										
P6	5:00	5:05	-	5:11	5:18	5:24	5:26	5:34	5:37	5:45
P6	5:30	5:36	-	5:42	5:51	5:59	6:02	6:12	6:15	6:23
P6	5:55	6:01	-	6:07	6:16	6:24	6:27	6:37	6:40	6:48
P6	6:20	6:26	-	6:33	6:45	6:53	6:56	7:06	7:11	7:21
P6	6:40	6:46	-	6:53	7:05	7:13	7:16	7:26	7:31	7:41
P6	7:00	7:06	-	7:13	7:25	7:33	7:36	7:46	7:51	8:01
P6	7:15	7:21	-	7:28	7:40	7:48	7:51	8:01	8:06	8:16
P6	7:30	7:37	-	7:46	7:59	8:08	8:12	8:22	8:27	8:36
▼ **P6/**	7:38	-	7:51	-	-	-	-	-	-	-
P6	7:45	7:52	-	8:01	8:14	8:23	8:27	8:37	8:42	8:51
▼ **P6/**	7:52	-	8:05	-	-	-	-	-	-	-
P6	8:00	8:07	-	8:16	8:29	8:38	8:42	8:52	8:57	9:06
▼ **P6/**	8:01	-	8:16	-	-	-	-	-	-	-
▼ **P6/**	8:15	-	8:28	-	-	-	-	-	-	-
P6	8:15	8:22	-	8:31	8:44	8:53	8:57	9:07	9:12	9:21
P6	8:30	8:37	-	8:46	8:59	9:08	9:12	9:22	9:27	9:36
P6	8:45	8:52	-	9:01	9:14	9:23	9:27	9:37	9:42	9:51
P6	9:00	9:07	-	9:13	9:26	9:34	9:38	9:49	9:54	10:04
P6	9:24	9:31	-	9:37	9:50	9:58	10:02	10:13	10:18	10:28
P6	9:48	9:55	-	10:01	10:14	10:22	10:26	10:37	10:42	10:52
P6	10:12	10:19	-	10:25	10:38	10:46	10:50	11:01	11:06	11:16
P6	10:36	10:43	-	10:49	11:02	11:10	11:14	11:25	11:30	11:40
P6	11:00	11:07	-	11:13	11:26	11:34	11:38	11:49	11:54	12:04
P6	11:24	11:31	-	11:37	11:50	11:58	12:02	12:13	12:18	12:28
P6	11:48	11:55	-	12:01	12:14	12:22	12:26	12:37	12:42	12:52
PM Service — Servicio vespertino										
P6	12:12	12:19	-	12:25	12:38	12:46	12:50	1:01	1:06	1:16
P6	12:36	12:43	-	12:49	1:02	1:10	1:14	1:25	1:30	1:40
P6	1:00	1:07	-	1:13	1:26	1:34	1:38	1:49	1:54	2:04
P6	1:24	1:31	-	1:37	1:50	1:58	2:02	2:13	2:18	2:28
P6	1:48	1:55	-	2:01	2:14	2:22	2:26	2:37	2:42	2:52
P6	2:10	2:17	-	2:25	2:39	2:49	2:54	3:06	3:11	3:21
P6	2:25	2:32	-	2:40	2:54	3:04	3:09	3:21	3:26	3:36
P6	2:40	2:47	-	2:55	3:09	3:19	3:24	3:36	3:41	3:51
P6	2:55	3:02	-	3:10	3:24	3:34	3:39	3:51	3:56	4:06
P6	3:10	3:17	-	3:25	3:39	3:49	3:54	4:06	4:11	4:21
P6	3:25	3:32	-	3:40	3:54	4:04	4:09	4:21	4:26	4:36
P6	3:40	3:47	-	3:55	4:09	4:19	4:24	4:36	4:41	4:51
P6	3:55	4:02	-	4:10	4:24	4:34	4:39	4:51	4:56	5:06
P6	4:10	4:17	-	4:25	4:39	4:49	4:54	5:06	5:11	5:21
P6	4:25	4:32	-	4:40	4:54	5:04	5:09	5:21	5:26	5:36
P6	4:40	4:47	-	4:55	5:09	5:19	5:24	5:36	5:41	5:51
P6	4:55	5:02	-	5:10	5:24	5:34	5:39	5:51	5:56	6:06
P6	5:10	5:17	-	5:25	5:39	5:49	5:54	6:06	6:11	6:21
P6	5:30	5:37	-	5:44	5:56	6:06	6:09	6:20	6:24	6:30
P6	5:55	6:02	-	6:09	6:21	6:31	6:34	6:45	6:49	6:55
P6	6:20	6:27	-	6:34	6:46	6:56	6:59	7:10	7:14	7:20
P6	6:50	6:57	-	7:04	7:16	7:26	7:29	7:40	7:44	7:50
P6	7:20	7:27	-	7:34	7:43	7:51	7:54	8:05	8:09	8:18
P6	7:50	7:57	-	8:04	8:13	8:21	8:24	8:35	8:39	8:48
P6	8:20	8:26	-	8:31	8:40	8:47	8:50	8:59	9:03	9:08
P6	8:50	8:56	-	9:01	9:10	9:17	9:20	9:29	9:33	9:38
P6	9:20	9:26	-	9:31	9:40	9:47	9:50	9:59	10:03	10:08
P6	9:50	9:56	-	10:01	10:10	10:17	10:20	10:29	10:33	10:38
P6	10:20	10:26	-	10:31	10:40	10:47	10:50	10:59	11:03	11:08
P6	10:50	10:56	-	11:01	11:10	11:17	11:20	11:29	11:33	11:38
P6	11:20	11:26	-	11:31	11:38	11:43	11:47	11:54	11:56	12:03
P6	11:50	11:56	-	12:01	12:08	12:13	12:17	12:24	12:26	12:33

▼ *— Trip operates on days when public school is open.*

P6

Anacostia-Eckington Line

Effective Sunday, June 16, 2024

A partir del domingo, 16 de junio de 2024

► Northbound To Rhode Island Ave. station

Saturday — Sábados

Route Number	Anacostia M	M & 8th Sts. SE (Navy Yard)	M & South Capitol Sts. SE (Navy Yard-Ballpark) M	4th St. & Independence Ave. SW	Pennsylvania Ave. & 7th St. NW (Archives) M	H & 7th Sts. NW (Gallery Pl) M	North Capitol St. & Florida Ave. NE	4th & W Sts. NE (Edgewood)	RHODE ISLAND AVE M
AM Service — Servicio matutino									
P6	5:20	5:27	5:30	5:36	5:40	5:47	5:56	5:58	6:00
P6	5:50	5:57	6:02	6:09	6:13	6:18	6:27	6:33	6:36
P6	6:20	6:27	6:32	6:39	6:43	6:48	6:57	7:03	7:06
P6	6:50	6:59	7:02	7:09	7:13	7:20	7:30	7:35	7:40
P6	7:25	7:34	7:37	7:44	7:48	7:55	8:05	8:10	8:15
P6	8:00	8:09	8:12	8:19	8:23	8:30	8:40	8:45	8:50
P6	8:35	8:44	8:47	8:54	8:58	9:05	9:15	9:20	9:25
P6	9:10	9:19	9:23	9:32	9:36	9:45	9:56	10:03	10:07
P6	9:45	9:54	9:58	10:07	10:11	10:20	10:31	10:38	10:42
P6	10:20	10:29	10:33	10:42	10:46	10:55	11:06	11:13	11:17
P6	10:55	11:04	11:08	11:17	11:21	11:30	11:41	11:48	11:52
P6	11:30	11:39	11:43	11:52	11:56	12:05	12:16	12:23	12:27
PM Service — Servicio vespertino									
P6	12:05	12:14	12:18	12:27	12:31	12:40	12:51	12:58	1:02
P6	12:40	12:49	12:53	1:02	1:06	1:15	1:26	1:33	1:37
P6	1:15	1:24	1:28	1:37	1:41	1:50	2:01	2:08	2:12
P6	1:50	1:59	2:03	2:12	2:16	2:25	2:36	2:43	2:47
P6	2:25	2:34	2:38	2:47	2:51	3:00	3:11	3:18	3:22
P6	3:00	3:09	3:13	3:22	3:26	3:35	3:46	3:53	3:57
P6	3:35	3:44	3:48	3:57	4:01	4:10	4:21	4:28	4:32
P6	4:10	4:19	4:23	4:32	4:36	4:45	4:56	5:03	5:07
P6	4:45	4:54	4:58	5:07	5:11	5:20	5:31	5:38	5:42
P6	5:20	5:29	5:33	5:42	5:46	5:55	6:06	6:13	6:17
P6	5:55	6:04	6:08	6:17	6:21	6:30	6:41	6:48	6:52
P6	6:30	6:39	6:43	6:52	6:56	7:05	7:16	7:23	7:27
P6	7:05	7:13	7:17	7:24	7:28	7:35	7:45	7:53	7:57
P6	7:40	7:48	7:52	7:59	8:03	8:10	8:20	8:28	8:32
P6	8:15	8:23	8:27	8:34	8:38	8:45	8:55	9:03	9:07
P6	8:50	8:58	9:02	9:09	9:13	9:20	9:30	9:38	9:42
P6	9:20	9:28	9:32	9:39	9:43	9:50	10:00	10:08	10:12
P6	9:50	9:57	10:01	10:08	10:14	10:19	10:29	10:36	10:39
P6	10:20	10:27	10:31	10:38	10:44	10:49	10:59	11:06	11:09
P6	10:50	10:57	11:01	11:08	11:14	11:19	11:29	11:36	11:39
P6	11:20	11:27	11:31	11:38	11:44	11:49	11:59	12:06	12:09
P6	11:50	11:57	12:01	12:08	12:14	12:19	12:29	12:36	12:39

On five Federal holidays, Juneteenth, Columbus Day, Veterans' Day, Martin Luther King, Jr. Day, and Presidents' Day, the Saturday schedule will be in effect.

Metrobus proveerá servicio con horario de sábado durante los cinco días festivos de Juneteenth, Columbus Day, Veterans Day, Martin Luther King Jr. Day, y Presidents' Day.

P6

Anacostia-Eckington Line

Effective Sunday, June 16, 2024

A partir del domingo, 16 de junio de 2024

► Southbound To Anacostia station

Saturday — Sábados

Route Number	Rhode Island Ave M	4th & W Sts. NE (Edgewood)	North Capitol St. & Florida Ave. NW	H & 7th Sts. NW (Gallery Pl) M	Pennsylvania Ave. & 7th St. NW (Archives) M	4th St. & Independence Ave. SW	M & 1st Sts. SE (Navy Yard-Ballpark) M	M & 9th Sts. SE (Navy Yard)	ANACOSTIA M
AM Service — Servicio matutino									
P6	5:20	5:24	5:30	5:38	5:45	5:48	5:56	6:00	6:05
P6	5:50	5:54	6:00	6:08	6:15	6:18	6:26	6:30	6:35
P6	6:20	6:24	6:30	6:38	6:45	6:48	6:56	7:00	7:05
P6	6:50	6:54	7:00	7:08	7:15	7:18	7:26	7:30	7:35
P6	7:30	7:34	7:40	7:48	7:55	7:58	8:06	8:10	8:15
P6	8:00	8:06	8:13	8:25	8:33	8:36	8:44	8:49	8:54
P6	8:35	8:41	8:48	9:00	9:08	9:11	9:19	9:24	9:29
P6	9:10	9:16	9:23	9:35	9:43	9:46	9:54	9:59	10:04
P6	9:45	9:51	9:58	10:10	10:18	10:21	10:29	10:34	10:39
P6	10:20	10:26	10:33	10:45	10:53	10:56	11:04	11:09	11:14
P6	10:55	11:01	11:08	11:20	11:28	11:31	11:39	11:44	11:49
P6	11:30	11:36	11:43	11:55	12:03	12:06	12:14	12:19	12:24
PM Service — Servicio vespertino									
P6	12:05	12:10	12:18	12:31	12:40	12:44	12:54	12:59	1:05
P6	12:40	12:45	12:53	1:06	1:15	1:19	1:29	1:34	1:40
P6	1:15	1:20	1:28	1:41	1:50	1:54	2:04	2:09	2:15
P6	1:50	1:55	2:03	2:16	2:25	2:29	2:39	2:44	2:50
P6	2:25	2:30	2:38	2:51	3:00	3:04	3:14	3:19	3:25
P6	3:00	3:05	3:13	3:26	3:35	3:39	3:49	3:54	4:00
P6	3:35	3:40	3:48	4:01	4:10	4:14	4:24	4:29	4:35
P6	4:10	4:15	4:23	4:36	4:45	4:49	4:59	5:04	5:10
P6	4:45	4:50	4:58	5:11	5:20	5:24	5:34	5:39	5:45
P6	5:20	5:25	5:33	5:46	5:55	5:59	6:09	6:14	6:20
P6	5:55	6:00	6:08	6:21	6:30	6:34	6:44	6:49	6:55
P6	6:30	6:35	6:42	6:54	7:03	7:06	7:15	7:20	7:26
P6	7:05	7:10	7:17	7:29	7:38	7:41	7:50	7:55	8:01
P6	7:40	7:45	7:52	8:04	8:13	8:16	8:25	8:30	8:36
P6	8:15	8:20	8:27	8:39	8:48	8:51	9:00	9:05	9:11
P6	8:50	8:54	9:00	9:10	9:17	9:20	9:28	9:32	9:38
P6	9:20	9:24	9:30	9:40	9:47	9:50	9:58	10:02	10:08
P6	9:50	9:54	10:00	10:10	10:17	10:20	10:28	10:32	10:38
P6	10:20	10:24	10:30	10:40	10:47	10:50	10:58	11:02	11:08
P6	10:50	10:54	11:00	11:10	11:17	11:20	11:28	11:32	11:38
P6	11:20	11:24	11:30	11:40	11:47	11:50	11:58	12:02	12:08
P6	11:50	11:54	12:00	12:10	12:17	12:20	12:28	12:32	12:38

On five Federal holidays, Juneteenth, Columbus Day, Veterans' Day, Martin Luther King, Jr. Day, and Presidents' Day, the Saturday schedule will be in effect.

Metrobus proveerá servicio con horario de sábado durante los cinco días festivos de Juneteenth, Columbus Day, Veterans Day, Martin Luther King Jr. Day, y Presidents' Day.

► Northbound To Rhode Island Ave. station

Sunday — Domingos

Route Number	Anacostia Ⓜ	M & 8th Sts. SE (Navy Yard)	M & South Capitol Sts. SE (Navy Yard-Ballpark) Ⓜ	4th St. & Independence Ave. SW	Pennsylvania Ave. & 7th St. NW (Archives) Ⓜ	H & 7th Sts. NW (Gallery Pl) Ⓜ	North Capitol St. & Florida Ave. NE	4th & W Sts. NE (Edgewood)	RHODE ISLAND AVE Ⓜ
AM Service — Servicio matutino									
P6	6:20	6:27	6:31	6:37	6:41	6:48	6:56	7:01	7:03
P6	6:50	6:57	7:01	7:07	7:11	7:18	7:26	7:31	7:33
P6	7:25	7:32	7:36	7:42	7:46	7:53	8:01	8:06	8:08
P6	8:00	8:07	8:11	8:18	8:23	8:30	8:42	8:48	8:51
P6	8:35	8:42	8:46	8:53	8:58	9:05	9:17	9:23	9:26
P6	9:10	9:17	9:21	9:28	9:33	9:40	9:52	9:58	10:01
P6	9:45	9:52	9:56	10:03	10:08	10:15	10:27	10:33	10:36
P6	10:20	10:27	10:31	10:38	10:43	10:50	11:02	11:08	11:11
P6	10:55	11:02	11:06	11:13	11:18	11:25	11:37	11:43	11:46
P6	11:30	11:38	11:43	11:51	11:56	12:04	12:17	12:24	12:27
PM Service — Servicio vespertino									
P6	12:05	12:13	12:18	12:26	12:31	12:39	12:52	12:59	1:02
P6	12:40	12:48	12:53	1:01	1:06	1:14	1:27	1:34	1:37
P6	1:15	1:23	1:28	1:36	1:41	1:49	2:02	2:09	2:12
P6	1:50	1:58	2:03	2:11	2:16	2:24	2:37	2:44	2:47
P6	2:25	2:33	2:38	2:46	2:51	2:59	3:12	3:19	3:22
P6	3:00	3:08	3:13	3:21	3:26	3:34	3:47	3:54	3:57
P6	3:35	3:43	3:48	3:56	4:01	4:09	4:22	4:29	4:32
P6	4:10	4:18	4:23	4:31	4:36	4:44	4:57	5:04	5:07
P6	4:45	4:53	4:58	5:06	5:11	5:19	5:32	5:39	5:42
P6	5:20	5:28	5:33	5:41	5:46	5:54	6:07	6:14	6:17
P6	5:55	6:03	6:08	6:16	6:21	6:29	6:42	6:49	6:52
P6	6:30	6:38	6:42	6:48	6:52	6:59	7:09	7:16	7:19
P6	7:05	7:13	7:17	7:23	7:27	7:34	7:44	7:51	7:54
P6	7:40	7:48	7:52	7:58	8:02	8:09	8:19	8:26	8:29
P6	8:15	8:23	8:27	8:33	8:37	8:44	8:54	9:01	9:04
P6	8:50	8:57	9:01	9:08	9:12	9:19	9:28	9:34	9:37
P6	9:25	9:32	9:36	9:43	9:47	9:54	10:03	10:09	10:12
P6	10:00	10:07	10:11	10:18	10:22	10:29	10:38	10:44	10:47
P6	10:35	10:42	10:46	10:53	10:57	11:04	11:13	11:19	11:22
P6	11:10	11:17	11:21	11:27	11:31	11:37	11:45	11:51	11:53
P6	11:45	11:52	11:56	12:02	12:06	12:12	12:20	12:26	12:28

P6

Anacostia-Eckington Line

Effective Sunday, June 16, 2024

A partir del domingo, 16 de junio de 2024

Southbound To Anacostia station

Sunday — Domingos

Route Number	Rhode Island Ave M	4th & W Sts. NE (Edgewood)	North Capitol St. & Florida Ave. NW	H & 7th Sts. NW (Gallery Pl) M	Pennsylvania Ave. & 7th St. NW (Archives) M	4th St. & Independence Ave. SW	M & 1st Sts. SE (Navy Yard-Ballpark) M	M & 9th Sts. SE (Navy Yard)	ANACOSTIA M
AM Service — Servicio matutino									
P6	6:20	6:24	6:29	6:37	6:44	6:47	6:54	6:58	7:03
P6	6:50	6:54	6:59	7:07	7:14	7:17	7:24	7:28	7:33
P6	7:30	7:34	7:39	7:47	7:54	7:57	8:04	8:08	8:13
P6	8:00	8:05	8:11	8:21	8:29	8:32	8:40	8:44	8:49
P6	8:35	8:40	8:46	8:56	9:04	9:07	9:15	9:19	9:24
P6	9:10	9:15	9:21	9:31	9:39	9:42	9:50	9:54	9:59
P6	9:45	9:50	9:56	10:06	10:14	10:17	10:25	10:29	10:34
P6	10:20	10:25	10:31	10:41	10:49	10:52	11:00	11:04	11:09
P6	10:55	11:00	11:06	11:16	11:24	11:27	11:35	11:39	11:44
P6	11:30	11:35	11:41	11:51	11:59	12:02	12:10	12:14	12:19p
PM Service — Servicio vespertino									
P6	12:05	12:10	12:16	12:26	12:34	12:37	12:45	12:49	12:54p
P6	12:40	12:45	12:51	1:01	1:09	1:12	1:20	1:24	1:29p
P6	1:15	1:20	1:26	1:36	1:44	1:47	1:55	1:59	2:04p
P6	1:50	1:55	2:01	2:11	2:19	2:22	2:30	2:34	2:39p
P6	2:25	2:30	2:36	2:46	2:54	2:57	3:05	3:09	3:14p
P6	3:00	3:05	3:11	3:21	3:29	3:32	3:40	3:44	3:49p
P6	3:35	3:40	3:46	3:56	4:04	4:07	4:15	4:19	4:24p
P6	4:10	4:15	4:21	4:31	4:39	4:42	4:50	4:54	4:59p
P6	4:45	4:50	4:56	5:06	5:14	5:17	5:25	5:29	5:34p
P6	5:20	5:25	5:31	5:41	5:49	5:52	6:00	6:04	6:09p
P6	5:55	6:00	6:06	6:16	6:24	6:27	6:35	6:39	6:44p
P6	6:30	6:35	6:41	6:51	6:59	7:02	7:10	7:14	7:19p
P6	7:05	7:10	7:16	7:26	7:34	7:37	7:45	7:49	7:54p
P6	7:40	7:45	7:51	8:01	8:09	8:12	8:20	8:24	8:29p
P6	8:15	8:19	8:24	8:34	8:41	8:44	8:52	8:56	9:01p
P6	8:50	8:54	8:59	9:09	9:16	9:19	9:27	9:31	9:36p
P6	9:25	9:29	9:34	9:44	9:51	9:54	10:02	10:06	10:11p
P6	10:00	10:04	10:09	10:19	10:26	10:29	10:37	10:41	10:46p
P6	10:35	10:39	10:44	10:54	11:01	11:04	11:12	11:16	11:21p
P6	11:10	11:14	11:19	11:29	11:36	11:39	11:47	11:51	11:56p
P6	11:45	11:49	11:54	12:04x	12:11x	12:14x	12:22x	12:26x	12:31x

How to use this timetable

- ➤ Use the map to find the stops closest to where you will get on and off the bus.
- ➤ Select the schedule (Weekday, Saturday, Sunday) for when you will travel. Along the top of the schedule, find the stop at or nearest the point where you will get on the bus. Follow that column down to the time you want to leave.
- ➤ Use the same method to find the times the bus is scheduled to arrive at the stop where you will get off the bus.
- ➤ If the bus stop is not listed, use the time shown for the bus stop before it as the time to wait at the stop.
- ➤ The end-of-the-line or last stop is listed in ALL CAPS on the schedule.

Cómo Usar este Horario

- ➤ Use este mapa para localizar las paradas más cercanas a donde se subirá y bajará del autobús.
- ➤ Seleccione el horario (Entre semana, sábado, domingo) de cuando viajará. A lo largo de la parte superior del horario, localice la parada o el punto más cercano a la parada en la que se subirá al autobús. Siga esa columna hacia abajo hasta la hora en la que desee salir.
- ➤ Utilice el mismo método para localizar las horas en que el autobús está programado para llegar a la parada en donde desea bajarse del autobús.
- ➤ Si la parada del autobús no está listada use la hora que se muestra en la parada anterior como la hora de espera en la parada.
- ➤ El final de la ruta o la última parada del autobús aparece en letras MAYÚSCULAS en el horario.

English-Español Effective 9-5-21

P12

Eastover-Addison Road Line

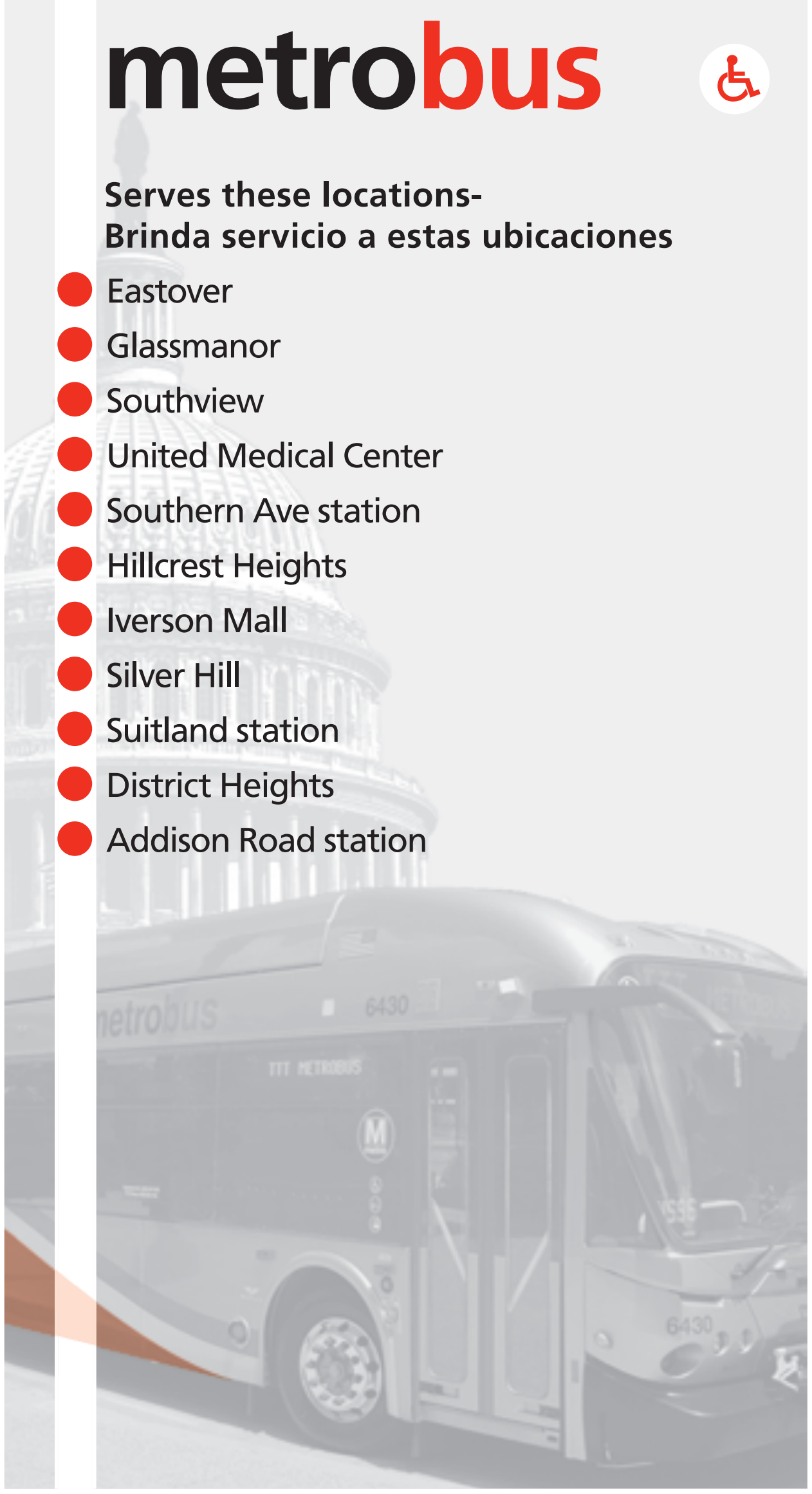

metrobus

Serves these locations-
Brinda servicio a estas ubicaciones

- ● Eastover
- ● Glassmanor
- ● Southview
- ● United Medical Center
- ● Southern Ave station
- ● Hillcrest Heights
- ● Iverson Mall
- ● Silver Hill
- ● Suitland station
- ● District Heights
- ● Addison Road station

www.wmata.com
Information Anytime 202-637-7000 TTY 202-962-2033

Washington
Metropolitan Area
Transit Authority

A District of Columbia,
Maryland and Virginia
Transit Partnership

P12

Eastover-Addison Road Line

Effective Sunday, September 5, 2021

A partir del domingo, 5 de septiembre de 2021

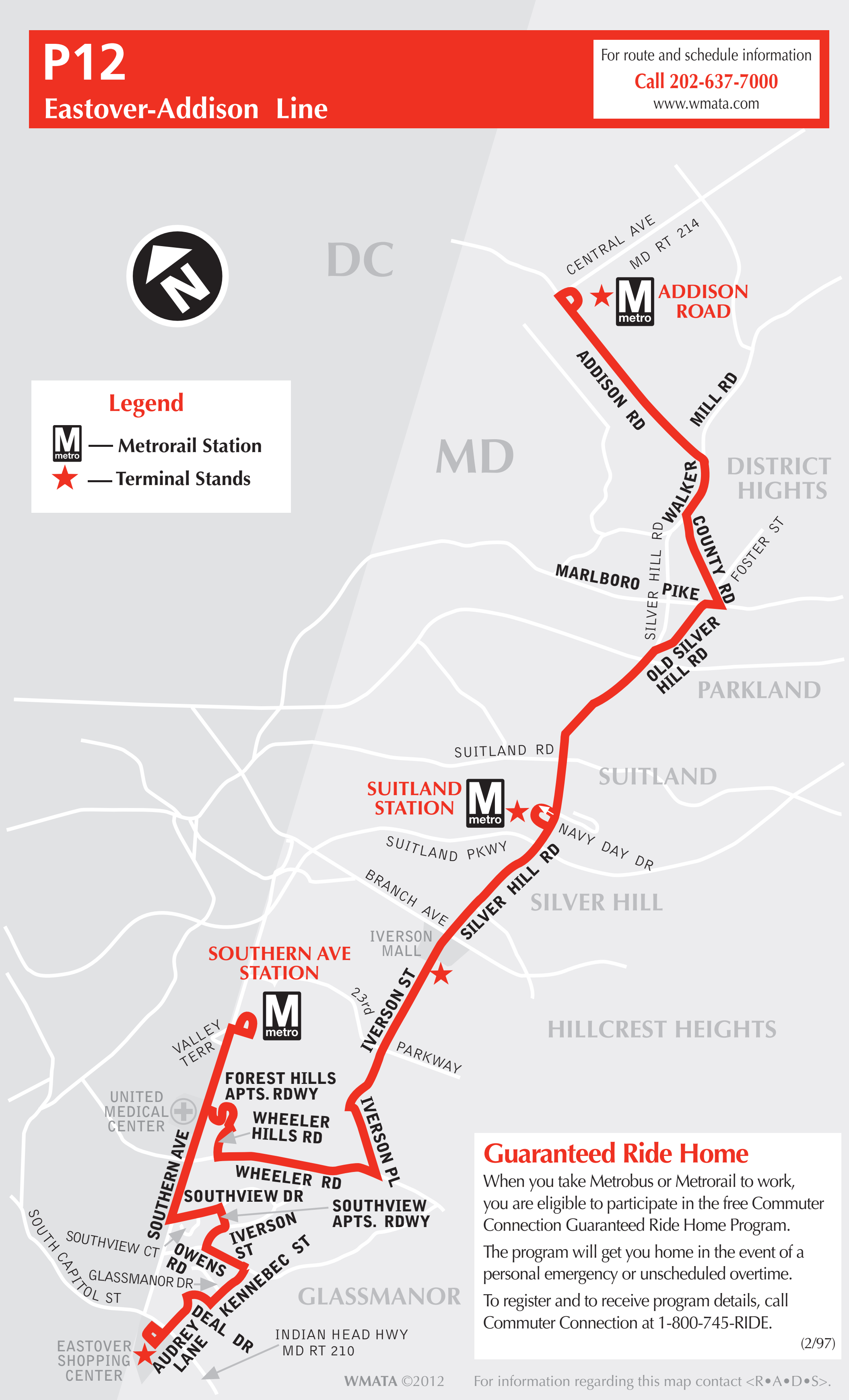
P12
Eastover-Addison Line
For route and schedule information
Call 202-637-7000
www.wmata.com
N
DC
MD
Legend
M metro — Metrorail Station
★ — Terminal Stands
CENTRAL AVE
MD RT 214
ADDISON ROAD
ADDISON RD
MILL RD
DISTRICT HIGHTS
WALKER
SILVER HILL RD
COUNTY RD
FOSTER ST
MARLBORO PIKE
OLD SILVER HILL RD
PARKLAND
SUITLAND RD
SUITLAND
SUITLAND STATION
NAVY DAY DR
SUITLAND PKWY
BRANCH AVE
SILVER HILL RD
SILVER HILL
IVERSON MALL
SOUTHERN AVE STATION
23rd
IVERSON ST
PARKWAY
HILLCREST HEIGHTS
VALLEY TERR
FOREST HILLS APTS. RDWY
UNITED MEDICAL CENTER
WHEELER HILLS RD
IVERSON PL
WHEELER RD
SOUTHERN AVE
SOUTHVIEW DR
SOUTHVIEW APTS. RDWY
IVERSON ST
SOUTHVIEW CT
OWENS RD
SOUTH CAPITOL ST
GLASSMANOR DR
KENNEBEC ST
GLASSMANOR
DEAL DR
AUDREY LANE
INDIAN HEAD HWY
MD RT 210
EASTOVER SHOPPING CENTER
WMATA ©2012

Guaranteed Ride Home

When you take Metrobus or Metrorail to work, you are eligible to participate in the free Commuter Connection Guaranteed Ride Home Program.

The program will get you home in the event of a personal emergency or unscheduled overtime.

To register and to receive program details, call Commuter Connection at 1-800-745-RIDE.

(2/97)

For information regarding this map contact <R•A•D•S>.

P12

Eastover-Addison Road Line

Effective Sunday, September 5, 2021

A partir del domingo, 5 de septiembre de 2021

Westbound To Eastover Shopping Center

Monday thru Friday — De Lunes a viernes

Route Number	Addison Road M	County Rd. & Foster St. (District Heights)	Suitland M	Iverson St. & Branch Ave. (Iverson Mall)	Iverson St. & 23rd Pkwy. (Hillcrest Heights)	Southern Ave M	Southview Dr. & Southview Ct.	Kennebec St. & Glass-manor Dr.	EAST-OVER Shopping Center
AM Service — Servicio matutino									
P12	4:45	4:51	5:01	5:07	5:10	5:21	5:27	5:33	5:36
P12	5:05	5:11	5:21	5:27	5:30	5:41	5:47	5:53	5:56
P12	5:25	5:31	5:41	5:47	5:50	6:01	6:07	6:13	6:16
P12	5:45	5:51	6:01	6:07	6:10	6:21	6:27	6:33	6:36
P12	6:05	6:11	6:24	6:30	6:33	6:45	6:52	6:58	7:02
P12	6:25	6:31	6:44	6:50	6:53	7:05	7:12	7:18	7:22
P12	6:45	6:51	7:04	7:10	7:13	7:25	7:32	7:38	7:42
P12	7:00	7:06	7:19	7:25	7:28	7:40	7:47	7:53	7:57
P12	7:12	7:18	7:31	7:37	7:40	7:52	7:59	8:05	8:09
P12	7:24	7:30	7:43	7:49	7:52	8:04	8:11	8:17	8:21
P12	7:36	7:42	7:55	8:01	8:04	8:15	8:22	8:28	8:32
P12	7:48	7:54	8:07	8:13	8:16	8:27	8:34	8:40	8:44
P12	8:00	8:06	8:19	8:25	8:28	8:39	8:46	8:52	8:56
P12	8:12	8:18	8:31	8:37	8:40	8:51	8:58	9:04	9:08
P12	8:24	8:30	8:43	8:49	8:52	9:03	9:10	9:16	9:20
P12	8:36	8:42	8:55	9:01	9:04	9:15	9:22	9:28	9:32
P12	8:48	8:54	9:07	9:13	9:16	9:27	9:34	9:40	9:44
P12	9:00	9:06	9:19	9:25	9:28	9:39	9:46	9:52	9:56
P12	9:12	9:18	9:31	9:37	9:40	9:51	9:58	10:04	10:08
P12	9:24	9:30	9:43	9:49	9:52	10:03	10:10	10:16	10:20
P12	9:36	9:43	9:56	10:02	10:05	10:16	10:22	10:29	10:33
P12	9:48	9:55	10:08	10:14	10:17	10:28	10:34	10:41	10:45
P12	10:00	10:07	10:20	10:26	10:29	10:40	10:46	10:53	10:57
P12	10:12	10:19	10:32	10:38	10:41	10:52	10:58	11:05	11:09
P12	10:24	10:31	10:44	10:50	10:53	11:04	11:10	11:17	11:21
P12	10:36	10:43	10:56	11:02	11:05	11:16	11:22	11:29	11:33
P12	10:48	10:55	11:08	11:14	11:17	11:28	11:34	11:41	11:45
P12	11:00	11:07	11:20	11:26	11:29	11:40	11:46	11:53	11:57
P12	11:12	11:19	11:32	11:38	11:41	11:52	11:58	12:05	12:09
P12	11:24	11:31	11:44	11:50	11:53	12:04	12:10	12:17	12:21
P12	11:36	11:43	11:56	12:02	12:05	12:16	12:22	12:29	12:33
P12	11:48	11:55	12:08	12:14	12:17	12:28	12:34	12:41	12:45

P12

Eastover-Addison Road Line

Effective Sunday, September 5, 2021

A partir del domingo, 5 de septiembre de 2021

Westbound To Eastover Shopping Center

Monday thru Friday — De Lunes a viernes

Route Number	Addison Road M	County Rd. & Foster St. (District Heights)	Suitland M	Iverson St. & Branch Ave. (Iverson Mall)	Iverson St. & 23rd Pkwy. (Hillcrest Heights)	Southern Ave M	Southview Dr. & Southview Ct.	Kennebec St. & Glassmanor Dr.	EASTOVER Shopping Center
PM Service — Servicio vespertino									
P12	12:00	12:07	12:20	12:26	12:29	12:40	12:46	12:53	12:57
P12	12:12	12:19	12:32	12:38	12:41	12:52	12:58	1:05	1:09
P12	12:24	12:31	12:44	12:50	12:53	1:04	1:10	1:17	1:21
P12	12:36	12:43	12:56	1:02	1:05	1:16	1:22	1:29	1:33
P12	12:48	12:55	1:08	1:14	1:17	1:28	1:34	1:41	1:45
P12	1:00	1:07	1:20	1:26	1:29	1:40	1:46	1:53	1:57
P12	1:12	1:19	1:32	1:38	1:41	1:52	1:58	2:05	2:09
P12	1:24	1:31	1:44	1:50	1:53	2:04	2:10	2:17	2:21
P12	1:36	1:43	1:56	2:02	2:05	2:16	2:22	2:29	2:33
P12	1:48	1:55	2:08	2:14	2:17	2:28	2:34	2:41	2:45
P12	2:00	2:07	2:20	2:26	2:29	2:40	2:46	2:53	2:57
P12	2:12	2:19	2:32	2:38	2:41	2:52	2:58	3:05	3:09
P12	2:24	2:31	2:44	2:50	2:53	3:04	3:10	3:17	3:21
P12	2:36	2:43	2:56	3:02	3:05	3:16	3:22	3:29	3:33
P12	2:48	2:55	3:08	3:14	3:17	3:28	3:34	3:41	3:45
P12	3:00	3:07	3:20	3:26	3:29	3:40	3:46	3:53	3:57
P12	3:12	3:19	3:32	3:38	3:41	3:52	3:58	4:05	4:09
P12	3:24	3:31	3:44	3:50	3:53	4:04	4:10	4:17	4:21
P12	3:36	3:44	3:57	4:04	4:08	4:18	4:25	4:32	4:37
P12	3:48	3:56	4:09	4:16	4:20	4:30	4:37	4:44	4:49
P12	4:00	4:08	4:21	4:28	4:32	4:42	4:49	4:56	5:01
P12	4:12	4:20	4:33	4:40	4:44	4:54	5:01	5:08	5:13
P12	4:24	4:32	4:45	4:52	4:56	5:06	5:13	5:20	5:25
P12	4:36	4:44	4:57	5:04	5:08	5:18	5:25	5:32	5:37
P12	4:48	4:56	5:09	5:16	5:20	5:30	5:37	5:44	5:49
P12	5:00	5:08	5:21	5:28	5:32	5:42	5:49	5:56	6:01
P12	5:12	5:20	5:33	5:40	5:44	5:54	6:01	6:08	6:13
P12	5:24	5:32	5:45	5:52	5:56	6:06	6:13	6:20	6:25
P12	5:36	5:44	5:57	6:04	6:08	6:18	6:25	6:32	6:37
P12	5:48	5:56	6:09	6:16	6:20	6:30	6:37	6:44	6:49
P12	6:00	6:08	6:21	6:28	6:32	6:42	6:49	6:56	7:01
P12	6:12	6:20	6:33	6:40	6:44	6:54	7:01	7:08	7:13
P12	6:24	6:32	6:45	6:52	6:56	7:06	7:13	7:20	7:25
P12	6:36	6:43	6:55	7:02	7:05	7:15	7:22	7:29	7:33
P12	6:48	6:55	7:07	7:14	7:17	7:27	7:34	7:41	7:45
P12	7:00	7:07	7:19	7:26	7:29	7:39	7:46	7:53	7:57
P12	7:12	7:19	7:31	7:38	7:41	7:51	7:58	8:05	8:09
P12	7:24	7:31	7:43	7:50	7:53	8:03	8:10	8:17	8:21
P12	7:36	7:43	7:55	8:02	8:05	8:15	8:22	8:29	8:33
P12	7:48	7:55	8:07	8:14	8:17	8:27	8:34	8:41	8:45
P12	8:00	8:07	8:19	8:26	8:29	8:39	8:46	8:53	8:57
P12	8:12	8:19	8:31	8:38	8:41	8:51	8:58	9:05	9:09
P12	8:24	8:31	8:43	8:50	8:53	9:03	9:10	9:17	9:21
P12	8:36	8:43	8:55	9:02	9:05	9:15	9:22	9:29	9:33
P12	8:48	8:55	9:07	9:14	9:17	9:27	9:34	9:41	9:45
P12	9:00	9:07	9:19	9:26	9:29	9:39	9:46	9:53	9:57
P12	9:30	9:37	9:46	9:51	9:54	10:04	10:10	10:16	10:20
P12	10:00	10:07	10:16	10:21	10:24	10:34	10:40	10:46	10:50
P12	10:30	10:37	10:46	10:51	10:54	11:04	11:10	11:16	11:20
P12	11:00	11:07	11:16	11:21	11:24	11:34	11:40	11:46	11:50
P12	11:30	11:37	11:46	11:51	11:54	12:04	12:10	12:16	12:20
After Midnight Service — Servicio después de la medianoche									
P12	12:00	12:07	12:16	12:21	12:24	12:34	12:40	12:46	12:50
P12	12:30	12:37	12:46	12:51	12:54	1:04	1:10	1:16	1:20
P12	1:00	1:07	1:16	1:21	1:24	1:34	1:40	1:46	1:50
P12	1:30	1:37	1:46	1:51	1:54	2:04	2:10	2:16	2:20
P12	2:00	2:07	2:16	2:21	2:24	2:34	2:40	2:46	2:50

P12

Eastover-Addison Road Line

Effective Sunday, September 5, 2021

A partir del domingo, 5 de septiembre de 2021

► Eastbound To Addison Road station

Monday thru Friday — De Lunes a viernes

Route Number	Eastover Shopping Center	Kennebec St. & Glass-manor Dr.	Southview Dr. & Southview Ct.	Southern Ave M	Iverson St. & 23rd Pkwy. (Hillcrest Heights)	Iverson St. & Branch Ave. (Iverson Mall)	Suitland M	County Rd. & Foster St. (District Heights)	ADDISON ROAD M
AM Service — Servicio matutino									
P12	-	-	-	-	-	-	4:55	5:05	5:12
P12	4:40	4:45	4:53	4:59	5:10	5:13	5:21	5:31	5:37
P12	5:00	5:05	5:13	5:19	5:30	5:33	5:41	5:51	5:57
P12	5:20	5:25	5:33	5:39	5:50	5:53	6:01	6:11	6:17
P12	5:40	5:45	5:53	5:59	6:10	6:13	6:21	6:31	6:37
P12	6:00	6:05	6:15	6:22	6:34	6:37	6:46	6:59	7:05
P12	6:20	6:25	6:35	6:42	6:54	6:57	7:06	7:19	7:25
P12	6:40	6:45	6:55	7:02	7:14	7:17	7:26	7:39	7:45
P12	7:00	7:05	7:15	7:22	7:34	7:37	7:46	7:59	8:05
P12	7:12	7:17	7:27	7:34	7:46	7:49	7:58	8:11	8:17
P12	7:24	7:29	7:39	7:46	7:58	8:01	8:10	8:23	8:29
P12	7:36	7:41	7:51	7:58	8:10	8:13	8:22	8:35	8:41
P12	7:48	7:53	8:03	8:10	8:22	8:25	8:34	8:47	8:53
P12	8:00	8:05	8:15	8:22	8:34	8:37	8:46	8:59	9:05
P12	8:12	8:17	8:25	8:32	8:43	8:47	8:55	9:07	9:13
P12	8:24	8:29	8:37	8:44	8:55	8:59	9:07	9:19	9:25
P12	8:36	8:41	8:49	8:56	9:07	9:11	9:19	9:31	9:37
P12	8:48	8:53	9:01	9:08	9:19	9:23	9:31	9:43	9:49
P12	9:00	9:05	9:13	9:20	9:31	9:35	9:43	9:55	10:01
P12	9:12	9:17	9:25	9:32	9:43	9:47	9:55	10:07	10:13
P12	9:24	9:29	9:37	9:44	9:55	9:59	10:07	10:19	10:25
P12	9:36	9:43	9:51	9:57	10:10	10:14	10:22	10:35	10:42
P12	9:48	9:55	10:03	10:09	10:22	10:26	10:34	10:47	10:54
P12	10:00	10:07	10:15	10:21	10:34	10:38	10:46	10:59	11:06
P12	10:12	10:19	10:27	10:33	10:46	10:50	10:58	11:11	11:18
P12	10:24	10:31	10:39	10:45	10:58	11:02	11:10	11:23	11:30
P12	10:36	10:43	10:51	10:57	11:10	11:14	11:22	11:35	11:42
P12	10:48	10:55	11:03	11:09	11:22	11:26	11:34	11:47	11:54
P12	11:00	11:07	11:15	11:21	11:34	11:38	11:46	11:59	12:06
P12	11:12	11:19	11:27	11:33	11:46	11:50	11:58	12:11	12:18
P12	11:24	11:31	11:39	11:45	11:58	12:02	12:10	12:23	12:30
P12	11:36	11:43	11:51	11:57	12:10	12:14	12:22	12:35	12:42
P12	11:48	11:55	12:03	12:09	12:22	12:26	12:34	12:47	12:54

P12

Eastover-Addison Road Line

Effective Sunday, September 5, 2021

A partir del domingo, 5 de septiembre de 2021

Eastbound To Addison Road station

Monday thru Friday — De Lunes a viernes

Route Number	Eastover Shopping Center	Kennebec St. & Glass-manor Dr.	Southview Dr. & Southview Ct.	Southern Ave M	Iverson St. & 23rd Pkwy. (Hillcrest Heights)	Iverson St. & Branch Ave. (Iverson Mall)	Suitland M	County Rd. & Foster St. (District Heights)	ADDISON ROAD M
PM Service — Servicio vespertino									
P12	12:00	12:07	12:15	12:21	12:34	12:38	12:46	12:59	1:06
P12	12:12	12:19	12:27	12:33	12:46	12:50	12:58	1:11	1:18
P12	12:24	12:31	12:39	12:45	12:58	1:02	1:10	1:23	1:30
P12	12:36	12:43	12:51	12:57	1:10	1:14	1:22	1:35	1:42
P12	12:48	12:55	1:03	1:09	1:22	1:26	1:34	1:47	1:54
P12	1:00	1:07	1:15	1:21	1:34	1:38	1:46	1:59	2:06
P12	1:12	1:19	1:27	1:33	1:46	1:50	1:58	2:11	2:18
P12	1:24	1:31	1:39	1:45	1:58	2:02	2:10	2:23	2:30
P12	1:36	1:43	1:51	1:57	2:10	2:14	2:22	2:35	2:42
P12	1:48	1:55	2:03	2:09	2:22	2:26	2:34	2:47	2:54
P12	2:00	2:07	2:13	2:19	2:32	2:35	2:47	3:00	3:08
P12	2:12	2:19	2:25	2:31	2:44	2:47	2:59	3:12	3:20
P12	2:24	2:31	2:37	2:43	2:56	2:59	3:11	3:24	3:32
● **P12**	-	-	-	-	-	3:05	3:17	3:30	3:38
P12	2:36	2:43	2:49	2:55	3:08	3:11	3:23	3:36	3:44
P12	2:48	2:55	3:01	3:07	3:20	3:23	3:35	3:48	3:56
P12	3:00	3:07	3:13	3:19	3:32	3:35	3:47	4:00	4:08
P12	3:12	3:19	3:25	3:31	3:44	3:47	3:59	4:12	4:20
P12	3:24	3:31	3:37	3:43	3:56	3:59	4:11	4:24	4:32
P12	3:36	3:43	3:49	3:55	4:08	4:11	4:23	4:36	4:44
P12	3:48	3:55	4:01	4:07	4:20	4:23	4:35	4:48	4:56
P12	4:00	4:07	4:13	4:19	4:32	4:35	4:47	5:00	5:08
P12	4:12	4:19	4:25	4:31	4:44	4:47	4:59	5:12	5:20
P12	4:24	4:31	4:37	4:43	4:56	4:59	5:11	5:24	5:32
P12	4:36	4:43	4:49	4:55	5:08	5:11	5:23	5:36	5:44
P12	4:48	4:55	5:01	5:07	5:20	5:23	5:35	5:48	5:56
P12	5:00	5:07	5:13	5:19	5:32	5:35	5:47	6:00	6:08
P12	5:12	5:19	5:25	5:31	5:44	5:47	5:59	6:12	6:20
P12	5:24	5:31	5:37	5:43	5:56	5:59	6:11	6:24	6:32
P12	5:36	5:43	5:49	5:55	6:08	6:11	6:23	6:36	6:44
P12	5:48	5:55	6:01	6:07	6:20	6:23	6:35	6:48	6:56
P12	6:00	6:07	6:13	6:19	6:32	6:35	6:47	7:00	7:08
P12	6:12	6:19	6:25	6:31	6:44	6:47	6:59	7:12	7:20
P12	6:24	6:31	6:37	6:43	6:56	6:59	7:11	7:24	7:32
P12	6:36	6:44	6:52	6:59	7:11	7:14	7:23	7:35	7:43
P12	6:48	6:56	7:04	7:11	7:23	7:26	7:35	7:47	7:55
P12	7:00	7:08	7:16	7:23	7:35	7:38	7:47	7:59	8:07
P12	7:12	7:20	7:28	7:35	7:47	7:50	7:59	8:11	8:19
P12	7:24	7:31	7:37	7:43	7:54	7:57	8:04	8:15	8:22
P12	7:36	7:44	7:52	7:59	8:11	8:14	8:23	8:35	8:43
P12	7:48	7:56	8:04	8:11	8:23	8:26	8:35	8:47	8:55
P12	8:00	8:08	8:16	8:23	8:35	8:38	8:47	8:59	9:07
P12	8:12	8:19	8:25	8:31	8:42	8:45	8:52	9:03	9:10
P12	8:24	8:31	8:37	8:43	8:54	8:57	9:04	9:15	9:22
P12	8:36	8:43	8:49	8:55	9:06	9:09	9:16	9:27	9:34
P12	8:48	8:55	9:01	9:07	9:18	9:21	9:28	9:39	9:46
P12	9:00	9:07	9:13	9:19	9:30	9:33	9:40	9:51	9:58
P12	9:20	9:27	9:33	9:39	9:50	9:53	10:00	10:11	10:18
P12	9:45	9:52	9:58	10:04	10:15	10:18	10:25	10:36	10:43
P12	10:15	10:22	10:28	10:34	10:45	10:48	10:55	11:06	11:13
P12	10:45	10:52	10:58	11:04	11:15	11:18	11:25	11:36	11:43
P12	11:15	11:22	11:28	11:34	11:45	11:48	11:55	12:06	12:13
P12	11:45	11:52	11:58	12:04	12:15	12:18	12:25	12:36	12:43
After Midnight Service — Servicio después de la medianoche									
P12	12:15	12:22	12:28	12:34	12:45	12:48	12:55	1:06	1:13
P12	12:45	12:52	12:58	1:04	1:15	1:18	1:25	1:36	1:43
P12	1:15	1:22	1:28	1:34	1:45	1:48	1:55	2:06	2:13
P12	1:45	1:52	1:58	2:04	2:15	2:18	2:25	2:36	2:43

● — *Trip operates only when public school is open.*
El recorrido se realiza solamente cuando están abiertas las escuelas públicas

P12

Eastover-Addison Road Line

Effective Sunday, September 5, 2021

A partir del domingo, 5 de septiembre de 2021

Westbound To Eastover Shopping Center

Saturday — Sábados

Route Number	Addison Road M	County Rd. & Foster St. (District Heights	Suitland M	Iverson St. & Branch Ave. (Iverson Mall)	Iverson St. & 23rd Pkwy. (Hillcrest Heights)	Southern Ave M	South-view Dr. & South-view Ct.	Ken-nebec St. & Glass-manor Dr.	EAST-OVER Shop-ping Center
AM Service — Servicio matutino									
P12	6:30	6:36	6:46	6:51	6:53	7:04	7:11	7:17	7:21
P12	7:00	7:06	7:16	7:21	7:23	7:34	7:41	7:47	7:51
P12	7:12	7:18	7:28	7:33	7:35	7:46	7:53	7:59	8:03
P12	7:24	7:30	7:40	7:45	7:47	7:58	8:05	8:11	8:15
P12	7:36	7:42	7:52	7:57	7:59	8:10	8:17	8:23	8:27
P12	7:48	7:54	8:04	8:09	8:11	8:22	8:29	8:35	8:39
P12	8:00	8:06	8:16	8:21	8:23	8:34	8:41	8:47	8:51
P12	8:12	8:18	8:30	8:35	8:38	8:49	8:56	9:02	9:06
P12	8:24	8:30	8:42	8:47	8:50	9:01	9:08	9:14	9:18
P12	8:36	8:42	8:54	8:59	9:02	9:13	9:20	9:26	9:30
P12	8:48	8:54	9:06	9:11	9:14	9:25	9:32	9:38	9:42
P12	9:00	9:06	9:18	9:23	9:26	9:37	9:44	9:50	9:54
P12	9:12	9:18	9:30	9:35	9:38	9:49	9:56	10:02	10:06
P12	9:24	9:30	9:42	9:47	9:50	10:01	10:08	10:14	10:18
P12	9:36	9:42	9:54	9:59	10:02	10:13	10:20	10:26	10:30
P12	9:48	9:54	10:06	10:11	10:14	10:25	10:32	10:38	10:42
P12	10:00	10:06	10:18	10:23	10:26	10:37	10:44	10:50	10:54
P12	10:12	10:19	10:33	10:39	10:43	10:54	11:00	11:07	11:11
P12	10:24	10:31	10:45	10:51	10:55	11:06	11:12	11:19	11:23
P12	10:36	10:43	10:57	11:03	11:07	11:18	11:24	11:31	11:35
P12	10:48	10:55	11:09	11:15	11:19	11:30	11:36	11:43	11:47
P12	11:00	11:07	11:21	11:27	11:31	11:42	11:48	11:55	11:59
P12	11:12	11:19	11:33	11:39	11:43	11:54	12:00	12:07	12:11
P12	11:24	11:31	11:45	11:51	11:55	12:06	12:12	12:19	12:23
P12	11:36	11:43	11:57	12:03	12:07	12:18	12:24	12:31	12:35
P12	11:48	11:55	12:09	12:15	12:19	12:30	12:36	12:43	12:47
PM Service — Servicio vespertino									
P12	12:00	12:07	12:21	12:27	12:31	12:42	12:48	12:55	12:59
P12	12:12	12:19	12:33	12:39	12:43	12:54	1:00	1:07	1:11
P12	12:24	12:31	12:45	12:51	12:55	1:06	1:12	1:19	1:23
P12	12:36	12:43	12:57	1:03	1:07	1:18	1:24	1:31	1:35
P12	12:48	12:55	1:09	1:15	1:19	1:30	1:36	1:43	1:47
P12	1:00	1:07	1:21	1:27	1:31	1:42	1:48	1:55	1:59
P12	1:12	1:19	1:33	1:39	1:43	1:54	2:00	2:07	2:11
P12	1:24	1:31	1:45	1:51	1:55	2:06	2:12	2:19	2:23
P12	1:36	1:43	1:57	2:03	2:07	2:18	2:24	2:31	2:35
P12	1:48	1:55	2:09	2:15	2:19	2:30	2:36	2:43	2:47
P12	2:00	2:07	2:21	2:27	2:31	2:42	2:48	2:55	2:59
P12	2:12	2:19	2:33	2:39	2:43	2:54	3:00	3:07	3:11

Westbound To Eastover Shopping Center

Saturday — Sábados

Route Number	Addison Road M	County Rd. & Foster St. (District Heights	Suitland M	Iverson St. & Branch Ave. (Iverson Mall)	Iverson St. & 23rd Pkwy. (Hillcrest Heights)	Southern Ave M	South-view Dr. & South-view Ct.	Ken-nebec St. & Glass-manor Dr.	EAST-OVER Shop-ping Center
PM Service — Servicio vespertino									
P12	2:24	2:31	2:45	2:51	2:55	3:06	3:12	3:19	3:23
P12	2:36	2:43	2:57	3:03	3:07	3:18	3:24	3:31	3:35
P12	2:48	2:55	3:09	3:15	3:19	3:30	3:36	3:43	3:47
P12	3:00	3:07	3:21	3:27	3:31	3:42	3:48	3:55	3:59
P12	3:12	3:19	3:33	3:39	3:43	3:54	4:00	4:07	4:11
P12	3:24	3:31	3:45	3:51	3:55	4:06	4:12	4:19	4:23
P12	3:36	3:43	3:57	4:03	4:07	4:18	4:24	4:31	4:35
P12	3:48	3:55	4:09	4:15	4:19	4:30	4:36	4:43	4:47
P12	4:00	4:07	4:21	4:27	4:31	4:42	4:48	4:55	4:59
P12	4:12	4:19	4:33	4:39	4:43	4:54	5:00	5:07	5:11
P12	4:24	4:31	4:45	4:51	4:55	5:06	5:12	5:19	5:23
P12	4:36	4:43	4:57	5:03	5:07	5:18	5:24	5:31	5:35
P12	4:48	4:55	5:09	5:15	5:19	5:30	5:36	5:43	5:47
P12	5:00	5:07	5:21	5:27	5:31	5:42	5:48	5:55	5:59
P12	5:12	5:19	5:33	5:39	5:43	5:54	6:00	6:07	6:11
P12	5:24	5:31	5:45	5:51	5:55	6:06	6:12	6:19	6:23
P12	5:36	5:43	5:57	6:03	6:07	6:18	6:24	6:31	6:35
P12	5:48	5:55	6:09	6:15	6:19	6:30	6:36	6:43	6:47
P12	6:00	6:07	6:21	6:27	6:31	6:42	6:48	6:55	6:59
P12	6:12	6:19	6:33	6:39	6:43	6:54	7:00	7:07	7:11
P12	6:24	6:31	6:45	6:51	6:55	7:06	7:12	7:19	7:23
P12	6:36	6:42	6:55	7:00	7:04	7:15	7:21	7:28	7:32
P12	6:48	6:54	7:07	7:12	7:16	7:27	7:33	7:40	7:44
P12	7:00	7:06	7:19	7:24	7:28	7:39	7:45	7:52	7:56
P12	7:12	7:18	7:31	7:36	7:40	7:51	7:57	8:04	8:08
P12	7:24	7:30	7:43	7:48	7:52	8:03	8:09	8:16	8:20
P12	7:36	7:42	7:55	8:00	8:04	8:15	8:21	8:28	8:32
P12	7:48	7:54	8:07	8:12	8:16	8:27	8:33	8:40	8:44
P12	8:00	8:06	8:17	8:21	8:24	8:35	8:41	8:48	8:51
P12	8:12	8:18	8:29	8:33	8:36	8:47	8:53	9:00	9:03
P12	8:24	8:30	8:41	8:45	8:48	8:59	9:05	9:12	9:15
P12	8:36	8:42	8:53	8:57	9:00	9:11	9:17	9:24	9:27
P12	8:48	8:54	9:05	9:09	9:12	9:23	9:29	9:36	9:39
P12	9:00	9:06	9:17	9:21	9:24	9:35	9:41	9:48	9:51
P12	9:30	9:36	9:47	9:51	9:54	10:05	10:11	10:18	10:21
P12	10:00	10:06	10:17	10:21	10:24	10:35	10:41	10:48	10:51
P12	10:30	10:36	10:47	10:51	10:54	11:05	11:11	11:18	11:21
P12	11:00	11:06	11:17	11:21	11:24	11:35	11:41	11:48	11:51
P12	11:30	11:36	11:47	11:51	11:54	12:05	12:11	12:18	12:21
After Midnight Service — Servicio después de la medianoche									
P12	12:00	12:06	12:17	12:21	12:24	12:35	12:41	12:48	12:51
P12	12:30	12:36	12:47	12:51	12:54	1:05	1:11	1:18	1:21
P12	1:00	1:06	1:17	1:21	1:24	1:35	1:41	1:48	1:51
P12	1:30	1:36	1:47	1:51	1:54	2:05	2:11	2:18	2:21
P12	2:00	2:06	2:17	2:21	2:24	2:35	2:41	2:48	2:51

On five Federal holidays, Juneteenth, Columbus Day, Veterans' Day, Martin Luther King, Jr. Day, and Presidents' Day, the Saturday schedule will be in effect.

Metrobus proveerá servicio con horario de sábado durante los cinco días festivos de Juneteenth, Columbus Day, Veterans Day, Martin Luther King Jr. Day, y Presidents' Day.

P12

Eastover-Addison Road Line

Effective Sunday, September 5, 2021

A partir del domingo, 5 de septiembre de 2021

Eastbound To Addison Road station

Saturday — Sábados

Route Number	Eastover Shopping Center	Kennebec St. & Glassmanor Dr.	Southview Dr. & Southview Ct.	Southern Ave M	Iverson St. & 23rd Pkwy. (Hillcrest Heights)	Iverson St. & Branch Ave. (Iverson Mall)	Suitland M	County Rd. & Foster St. (District Heights)	ADDISON ROAD M
AM Service — Servicio matutino									
P12	6:30	6:35	6:43	6:48	6:57	7:00	7:06	7:15	7:21
P12	7:00	7:05	7:13	7:18	7:27	7:30	7:36	7:45	7:51
P12	7:12	7:17	7:25	7:31	7:40	7:43	7:52	8:04	8:10
P12	7:24	7:29	7:37	7:43	7:52	7:55	8:04	8:16	8:22
P12	7:36	7:41	7:49	7:55	8:04	8:07	8:16	8:28	8:34
P12	7:48	7:53	8:01	8:07	8:16	8:19	8:28	8:40	8:46
P12	8:00	8:05	8:13	8:19	8:28	8:31	8:40	8:52	8:58
P12	8:12	8:19	8:27	8:33	8:44	8:47	8:56	9:08	9:15
P12	8:24	8:31	8:39	8:45	8:56	8:59	9:08	9:20	9:27
P12	8:36	8:43	8:51	8:57	9:08	9:11	9:20	9:32	9:39
P12	8:48	8:55	9:03	9:09	9:20	9:23	9:32	9:44	9:51
P12	9:00	9:05	9:13	9:19	9:28	9:31	9:40	9:52	9:58
P12	9:12	9:19	9:27	9:33	9:44	9:47	9:56	10:08	10:15
P12	9:24	9:31	9:39	9:45	9:56	9:59	10:08	10:20	10:27
P12	9:36	9:43	9:51	9:57	10:08	10:11	10:20	10:32	10:39
P12	9:48	9:55	10:03	10:09	10:20	10:23	10:32	10:44	10:51
P12	10:00	10:07	10:15	10:21	10:32	10:35	10:44	10:56	11:03
P12	10:12	10:19	10:27	10:33	10:44	10:47	10:56	11:08	11:15
P12	10:24	10:31	10:39	10:45	10:56	10:59	11:08	11:20	11:27
P12	10:36	10:43	10:51	10:57	11:08	11:11	11:20	11:32	11:39
P12	10:48	10:55	11:03	11:09	11:20	11:23	11:32	11:44	11:51
P12	11:00	11:07	11:15	11:21	11:32	11:35	11:44	11:56	12:03
P12	11:12	11:19	11:27	11:33	11:44	11:47	11:56	12:08	12:15
P12	11:24	11:31	11:39	11:45	11:56	11:59	12:08	12:20	12:27
P12	11:36	11:43	11:51	11:57	12:08	12:11	12:20	12:32	12:39
P12	11:48	11:55	12:03	12:09	12:20	12:23	12:32	12:44	12:51

On five Federal holidays, Juneteenth, Columbus Day, Veterans' Day, Martin Luther King, Jr. Day, and Presidents' Day, the Saturday schedule will be in effect.

Metrobus proveerá servicio con horario de sábado durante los cinco días festivos de Juneteenth, Columbus Day, Veterans Day, Martin Luther King Jr. Day, y Presidents' Day.

Eastbound To Addison Road station

Saturday — Sábados

Route Number	Eastover Shopping Center	Kennebec St. & Glassmanor Dr.	Southview Dr. & Southview Ct.	Southern Ave M	Iverson St. & 23rd Pkwy. (Hillcrest Heights)	Iverson St. & Branch Ave. (Iverson Mall)	Suitland M	County Rd. & Foster St. (District Heights)	ADDISON ROAD M
PM Service — Servicio vespertino									
P12	12:00	12:07	12:15	12:21	12:32	12:35	12:44	12:56	1:03
P12	12:12	12:19	12:27	12:33	12:44	12:47	12:56	1:08	1:15
P12	12:24	12:31	12:39	12:45	12:56	12:59	1:08	1:20	1:27
P12	12:36	12:43	12:51	12:57	1:08	1:11	1:20	1:32	1:39
P12	12:48	12:55	1:03	1:09	1:20	1:23	1:32	1:44	1:51
P12	1:00	1:07	1:15	1:21	1:32	1:35	1:44	1:56	2:03
P12	1:12	1:19	1:27	1:33	1:44	1:47	1:56	2:08	2:15
P12	1:24	1:31	1:39	1:45	1:56	1:59	2:08	2:20	2:27
P12	1:36	1:43	1:51	1:57	2:08	2:11	2:20	2:32	2:39
P12	1:48	1:55	2:03	2:09	2:20	2:23	2:32	2:44	2:51
P12	2:00	2:07	2:15	2:21	2:32	2:35	2:44	2:56	3:03
P12	2:12	2:19	2:27	2:33	2:44	2:47	2:56	3:08	3:15
P12	2:24	2:31	2:39	2:45	2:56	2:59	3:08	3:20	3:27
P12	2:36	2:43	2:51	2:57	3:08	3:11	3:20	3:32	3:39
P12	2:48	2:55	3:03	3:09	3:20	3:23	3:32	3:44	3:51
P12	3:00	3:07	3:15	3:21	3:32	3:35	3:44	3:56	4:03
P12	3:12	3:19	3:27	3:33	3:44	3:47	3:56	4:08	4:15
P12	3:24	3:31	3:39	3:45	3:56	3:59	4:08	4:20	4:27
P12	3:36	3:43	3:51	3:57	4:08	4:11	4:20	4:32	4:39
P12	3:48	3:55	4:03	4:09	4:20	4:23	4:32	4:44	4:51
P12	4:00	4:07	4:15	4:21	4:32	4:35	4:44	4:56	5:03
P12	4:12	4:19	4:26	4:32	4:43	4:46	4:54	5:04	5:11
P12	4:24	4:31	4:38	4:44	4:55	4:58	5:06	5:16	5:23
P12	4:36	4:43	4:50	4:56	5:07	5:10	5:18	5:28	5:35
P12	4:48	4:55	5:02	5:08	5:19	5:22	5:30	5:40	5:47
P12	5:00	5:07	5:14	5:20	5:31	5:34	5:42	5:52	5:59
P12	5:12	5:19	5:26	5:32	5:43	5:46	5:54	6:04	6:11
P12	5:24	5:31	5:38	5:44	5:55	5:58	6:06	6:16	6:23
P12	5:36	5:43	5:50	5:56	6:07	6:10	6:18	6:28	6:35
P12	5:48	5:55	6:02	6:08	6:19	6:22	6:30	6:40	6:47
P12	6:00	6:07	6:14	6:20	6:31	6:34	6:42	6:52	6:59
P12	6:12	6:19	6:26	6:32	6:43	6:46	6:54	7:04	7:11
P12	6:24	6:31	6:38	6:44	6:55	6:58	7:06	7:16	7:23
P12	6:36	6:43	6:50	6:56	7:07	7:10	7:18	7:28	7:35
P12	6:48	6:55	7:02	7:08	7:19	7:22	7:30	7:40	7:47
P12	7:00	7:07	7:14	7:20	7:31	7:34	7:42	7:52	7:59
P12	7:12	7:19	7:25	7:30	7:41	7:44	7:52	8:02	8:08
P12	7:24	7:31	7:37	7:42	7:53	7:56	8:04	8:14	8:20
P12	7:36	7:43	7:49	7:54	8:05	8:08	8:16	8:26	8:32
P12	7:48	7:55	8:01	8:06	8:17	8:20	8:28	8:38	8:44
P12	8:00	8:07	8:13	8:18	8:29	8:32	8:40	8:50	8:56
P12	8:12	8:19	8:25	8:30	8:41	8:44	8:52	9:02	9:08
P12	8:24	8:31	8:37	8:42	8:53	8:56	9:04	9:14	9:20
P12	8:36	8:43	8:49	8:54	9:05	9:08	9:16	9:26	9:32
P12	8:48	8:54	9:00	9:05	9:14	9:17	9:23	9:33	9:39
P12	9:00	9:06	9:12	9:17	9:26	9:29	9:35	9:45	9:51
P12	9:30	9:36	9:42	9:47	9:56	9:59	10:05	10:15	10:21
P12	10:00	10:06	10:12	10:17	10:26	10:29	10:35	10:45	10:51
P12	10:30	10:36	10:42	10:47	10:56	10:59	11:05	11:15	11:21
P12	11:00	11:06	11:12	11:17	11:26	11:29	11:35	11:45	11:51
P12	11:30	11:36	11:42	11:47	11:56	11:59	12:05	12:15	12:21
After Midnight Service — Servicio después de la medianoche									
P12	12:00	12:06	12:12	12:17	12:26	12:29	12:35	12:45	12:51
P12	12:30	12:36	12:42	12:47	12:56	12:59	1:05	1:15	1:21
P12	1:00	1:06	1:12	1:17	1:26	1:29	1:35	1:45	1:51
P12	1:30	1:36	1:42	1:47	1:56	1:59	2:05	2:15	2:21
P12	2:00	2:06	2:12	2:17	2:26	2:29	2:35	2:45	2:51

P12

Eastover-Addison Road Line

Effective Sunday, September 5, 2021

A partir del domingo, 5 de septiembre de 2021

Westbound To Eastover Shopping Center

Sunday — Domingos

Route Number	Addison Road M	County Rd. & Foster St. (District Heights	Suitland M	Iverson St. & Branch Ave. (Iverson Mall)	Iverson St. & 23rd Pkwy. (Hill-crest Heights)	Southern Ave M	South-view Dr. & South-view Ct.	Ken-nebec St. & Glass-manor Dr.	EAST-OVER Shop-ping Center
AM Service — Servicio matutino									
P12	6:30	6:36	6:47	6:53	6:56	7:08	7:14	7:21	7:25
P12	7:00	7:06	7:17	7:23	7:26	7:38	7:44	7:51	7:55
P12	7:12	7:18	7:29	7:35	7:38	7:50	7:56	8:03	8:07
P12	7:24	7:30	7:41	7:47	7:50	8:02	8:08	8:15	8:19
P12	7:36	7:42	7:53	7:59	8:02	8:14	8:20	8:27	8:31
P12	7:48	7:54	8:05	8:11	8:14	8:26	8:32	8:39	8:43
P12	8:00	8:06	8:17	8:23	8:26	8:38	8:44	8:51	8:55
P12	8:12	8:18	8:29	8:35	8:38	8:50	8:56	9:03	9:07
P12	8:24	8:30	8:41	8:47	8:50	9:02	9:08	9:15	9:19
P12	8:36	8:42	8:53	8:59	9:02	9:14	9:20	9:27	9:31
P12	8:48	8:54	9:05	9:11	9:14	9:26	9:32	9:39	9:43
P12	9:00	9:06	9:17	9:23	9:26	9:38	9:44	9:51	9:55
P12	9:12	9:18	9:29	9:35	9:38	9:50	9:56	10:03	10:07
P12	9:24	9:30	9:41	9:47	9:50	10:02	10:08	10:15	10:19
P12	9:36	9:42	9:53	9:59	10:02	10:14	10:20	10:27	10:31
P12	9:48	9:54	10:05	10:11	10:14	10:26	10:32	10:39	10:43
P12	10:00	10:06	10:17	10:23	10:26	10:38	10:44	10:51	10:55
P12	10:12	10:18	10:29	10:35	10:38	10:50	10:56	11:03	11:07
P12	10:24	10:30	10:41	10:47	10:50	11:02	11:08	11:15	11:19
P12	10:36	10:42	10:53	10:59	11:02	11:14	11:20	11:27	11:31
P12	10:48	10:54	11:05	11:11	11:14	11:26	11:32	11:39	11:43
P12	11:00	11:06	11:17	11:23	11:26	11:38	11:44	11:51	11:55
P12	11:12	11:18	11:29	11:35	11:38	11:50	11:56	12:03	12:07
P12	11:24	11:31	11:43	11:49	11:52	12:03	12:10	12:17	12:21
P12	11:36	11:43	11:55	12:01	12:04	12:15	12:22	12:29	12:33
P12	11:48	11:55	12:07	12:13	12:16	12:27	12:34	12:41	12:45

Westbound To Eastover Shopping Center

Sunday — Domingos

Route Number	Addison Road M	County Rd. & Foster St. (District Heights	Suitland M	Iverson St. & Branch Ave. (Iverson Mall)	Iverson St. & 23rd Pkwy. (Hill-crest Heights)	Southern Ave M	South-view Dr. & South-view Ct.	Ken-nebec St. & Glass-manor Dr.	EAST-OVER Shop-ping Center
PM Service — Servicio vespertino									
P12	12:00	12:07	12:19	12:25	12:28	12:39	12:46	12:53	12:57
P12	12:12	12:19	12:31	12:37	12:40	12:51	12:58	1:05	1:09
P12	12:24	12:31	12:43	12:49	12:52	1:03	1:10	1:17	1:21
P12	12:36	12:43	12:55	1:01	1:04	1:15	1:22	1:29	1:33
P12	12:48	12:55	1:07	1:13	1:16	1:27	1:34	1:41	1:45
P12	1:00	1:07	1:19	1:25	1:28	1:39	1:46	1:53	1:57
P12	1:12	1:19	1:31	1:37	1:40	1:51	1:58	2:05	2:09
P12	1:24	1:31	1:43	1:49	1:52	2:03	2:10	2:17	2:21
P12	1:36	1:43	1:55	2:01	2:04	2:15	2:22	2:29	2:33
P12	1:48	1:55	2:07	2:13	2:16	2:27	2:34	2:41	2:45
P12	2:00	2:07	2:19	2:25	2:28	2:39	2:46	2:53	2:57
P12	2:12	2:19	2:31	2:37	2:40	2:51	2:58	3:05	3:09
P12	2:24	2:31	2:43	2:49	2:52	3:03	3:10	3:17	3:21
P12	2:36	2:43	2:55	3:01	3:04	3:15	3:22	3:29	3:33
P12	2:48	2:55	3:07	3:13	3:16	3:27	3:34	3:41	3:45
P12	3:00	3:07	3:19	3:25	3:28	3:39	3:46	3:53	3:57
P12	3:12	3:19	3:31	3:37	3:40	3:51	3:58	4:05	4:09
P12	3:24	3:31	3:43	3:49	3:52	4:03	4:10	4:17	4:21
P12	3:36	3:43	3:55	4:01	4:04	4:15	4:22	4:29	4:33
P12	3:48	3:55	4:07	4:13	4:16	4:27	4:34	4:41	4:45
P12	4:00	4:07	4:19	4:25	4:28	4:39	4:46	4:53	4:57
P12	4:12	4:19	4:31	4:37	4:40	4:51	4:58	5:05	5:09
P12	4:24	4:31	4:43	4:49	4:52	5:03	5:10	5:17	5:21
P12	4:36	4:43	4:55	5:01	5:04	5:15	5:22	5:29	5:33
P12	4:48	4:55	5:07	5:13	5:16	5:27	5:34	5:41	5:45
P12	5:00	5:07	5:19	5:25	5:28	5:39	5:46	5:53	5:57
P12	5:12	5:19	5:31	5:37	5:40	5:51	5:58	6:05	6:09
P12	5:24	5:31	5:43	5:49	5:52	6:03	6:10	6:17	6:21
P12	5:36	5:43	5:55	6:01	6:04	6:15	6:22	6:29	6:33
P12	5:48	5:55	6:07	6:13	6:16	6:27	6:34	6:41	6:45
P12	6:00	6:06	6:18	6:24	6:27	6:38	6:45	6:51	6:54
P12	6:12	6:18	6:30	6:36	6:39	6:50	6:57	7:03	7:06
P12	6:24	6:30	6:42	6:48	6:51	7:02	7:09	7:15	7:18
P12	6:36	6:42	6:54	7:00	7:03	7:14	7:21	7:27	7:30
P12	6:48	6:54	7:06	7:12	7:15	7:26	7:33	7:39	7:42
P12	7:00	7:06	7:18	7:24	7:27	7:38	7:45	7:51	7:54
P12	7:12	7:18	7:30	7:36	7:39	7:50	7:57	8:03	8:06
P12	7:24	7:30	7:42	7:48	7:51	8:02	8:09	8:15	8:18
P12	7:36	7:42	7:54	8:00	8:03	8:14	8:21	8:27	8:30
P12	7:48	7:54	8:06	8:12	8:15	8:26	8:33	8:39	8:42
P12	8:00	8:06	8:18	8:24	8:27	8:38	8:45	8:51	8:54
P12	8:12	8:18	8:30	8:36	8:39	8:50	8:57	9:03	9:06
P12	8:24	8:30	8:42	8:48	8:51	9:02	9:09	9:15	9:18
P12	8:36	8:42	8:54	9:00	9:03	9:14	9:21	9:27	9:30
P12	8:48	8:54	9:06	9:12	9:15	9:26	9:33	9:39	9:42
P12	9:00	9:06	9:18	9:24	9:27	9:38	9:45	9:51	9:54
P12	9:15	9:21	9:33	9:39	9:42	9:53	10:00	10:06	10:09
P12	9:45	9:51	10:03	10:09	10:12	10:23	10:30	10:36	10:39
P12	10:15	10:21	10:33	10:39	10:42	10:53	11:00	11:06	11:09
P12	10:45	10:51	11:03	11:09	11:12	11:23	11:30	11:36	11:39
P12	11:15	11:21	11:33	11:39	11:42	11:53	12:00	12:06	12:09
P12	11:45	11:51	12:03	12:09	12:12	12:23	12:30	12:36	12:39
After Midnight Service — Servicio después de la medianoche									
P12	12:15	12:21	12:33	12:39	12:42	12:53	1:00	1:06	1:09
P12	12:45	12:51	1:03	1:09	1:12	1:23	1:30	1:36	1:39
P12	1:15	1:21	1:33	1:39	1:42	1:53	2:00	2:06	2:09
P12	1:45	1:51	2:03	2:09	2:12	2:23	2:30	2:36	2:39

P12

Eastover-Addison Road Line

Effective Sunday, September 5, 2021

A partir del domingo, 5 de septiembre de 2021

► Eastbound To Addison Road station

Sunday — Domingos

Route Number	Eastover Shopping Center	Kennebec St. & Glassmanor Dr.	Southview Dr. & Southview Ct.	Southern Ave M	Iverson St. & 23rd Pkwy. (Hillcrest Heights)	Iverson St. & Branch Ave. (Iverson Mall)	Suitland M	County Rd. & Foster St. (District Heights)	ADDISON ROAD M
AM Service — Servicio matutino									
P12	6:30	6:37	6:43	6:48	6:57	7:00	7:07	7:17	7:23
P12	7:00	7:07	7:13	7:18	7:27	7:30	7:37	7:47	7:53
P12	7:12	7:19	7:25	7:30	7:39	7:42	7:49	7:59	8:05
P12	7:24	7:31	7:37	7:42	7:51	7:54	8:01	8:11	8:17
P12	7:36	7:43	7:49	7:54	8:03	8:06	8:13	8:23	8:29
P12	7:48	7:55	8:01	8:06	8:15	8:18	8:25	8:35	8:41
P12	8:00	8:07	8:13	8:18	8:27	8:30	8:37	8:47	8:53
P12	8:12	8:19	8:25	8:30	8:39	8:42	8:49	8:59	9:05
P12	8:24	8:31	8:37	8:42	8:51	8:54	9:01	9:11	9:17
P12	8:36	8:43	8:49	8:54	9:03	9:06	9:13	9:23	9:29
P12	8:48	8:55	9:01	9:06	9:15	9:18	9:25	9:35	9:41
P12	9:00	9:07	9:13	9:18	9:27	9:30	9:37	9:47	9:53
P12	9:12	9:19	9:25	9:30	9:39	9:42	9:49	9:59	10:05
P12	9:24	9:31	9:37	9:42	9:51	9:54	10:01	10:11	10:17
P12	9:36	9:43	9:49	9:54	10:03	10:06	10:13	10:23	10:29
P12	9:48	9:55	10:01	10:06	10:15	10:18	10:25	10:35	10:41
P12	10:00	10:07	10:13	10:18	10:27	10:30	10:37	10:47	10:53
P12	10:12	10:19	10:25	10:30	10:39	10:42	10:49	10:59	11:05
P12	10:24	10:31	10:37	10:42	10:51	10:54	11:01	11:11	11:17
P12	10:36	10:43	10:49	10:54	11:03	11:06	11:13	11:23	11:29
P12	10:48	10:55	11:01	11:06	11:15	11:18	11:25	11:35	11:41
P12	11:00	11:07	11:13	11:18	11:27	11:30	11:37	11:47	11:53
P12	11:12	11:19	11:25	11:30	11:39	11:42	11:49	11:59	12:05
P12	11:24	11:31	11:37	11:42	11:51	11:54	12:01	12:11	12:17
P12	11:36	11:43	11:49	11:54	12:03	12:06	12:13	12:23	12:29
P12	11:48	11:55	12:01	12:06	12:15	12:18	12:25	12:35	12:41

► Eastbound To Addison Road station

Sunday — Domingos

Route Number	Eastover Shopping Center	Kennebec St. & Glassmanor Dr.	Southview Dr. & Southview Ct.	Southern Ave M	Iverson St. & 23rd Pkwy. (Hillcrest Heights)	Iverson St. & Branch Ave. (Iverson Mall)	Suitland M	County Rd. & Foster St. (District Heights)	ADDISON ROAD M
PM Service — Servicio vespertino									
P12	12:00	12:07	12:13	12:18	12:27	12:30	12:37	12:47	12:53
P12	12:12	12:19	12:27	12:33	12:43	12:46	12:54	1:05	1:12
P12	12:24	12:31	12:39	12:45	12:55	12:58	1:06	1:17	1:24
P12	12:36	12:43	12:51	12:57	1:07	1:10	1:18	1:29	1:36
P12	12:48	12:55	1:03	1:09	1:19	1:22	1:30	1:41	1:48
P12	1:00	1:07	1:15	1:21	1:31	1:34	1:42	1:53	2:00
P12	1:12	1:19	1:27	1:33	1:43	1:46	1:54	2:05	2:12
P12	1:24	1:31	1:39	1:45	1:55	1:58	2:06	2:17	2:24
P12	1:36	1:43	1:51	1:57	2:07	2:10	2:18	2:29	2:36
P12	1:48	1:55	2:03	2:09	2:19	2:22	2:30	2:41	2:48
P12	2:00	2:07	2:15	2:21	2:31	2:34	2:42	2:53	3:00
P12	2:12	2:19	2:27	2:33	2:43	2:46	2:54	3:05	3:12
P12	2:24	2:31	2:39	2:45	2:55	2:58	3:06	3:17	3:24
P12	2:36	2:43	2:51	2:57	3:07	3:10	3:18	3:29	3:36
P12	2:48	2:55	3:03	3:09	3:19	3:22	3:30	3:41	3:48
P12	3:00	3:07	3:15	3:21	3:31	3:34	3:42	3:53	4:00
P12	3:12	3:19	3:27	3:33	3:43	3:46	3:54	4:05	4:12
P12	3:24	3:31	3:39	3:45	3:55	3:58	4:06	4:17	4:24
P12	3:36	3:43	3:51	3:57	4:07	4:10	4:18	4:29	4:36
P12	3:48	3:55	4:03	4:09	4:19	4:22	4:30	4:41	4:48
P12	4:00	4:07	4:15	4:21	4:31	4:34	4:42	4:53	5:00
P12	4:12	4:19	4:27	4:33	4:43	4:46	4:54	5:05	5:12
P12	4:24	4:31	4:39	4:45	4:55	4:58	5:06	5:17	5:24
P12	4:36	4:43	4:51	4:57	5:07	5:10	5:18	5:29	5:36
P12	4:48	4:55	5:03	5:09	5:19	5:22	5:30	5:41	5:48
P12	5:00	5:07	5:15	5:21	5:31	5:34	5:42	5:53	6:00
P12	5:12	5:19	5:27	5:33	5:43	5:46	5:54	6:05	6:12
P12	5:24	5:31	5:39	5:45	5:55	5:58	6:06	6:17	6:24
P12	5:36	5:43	5:51	5:57	6:07	6:10	6:18	6:29	6:36
P12	5:48	5:55	6:03	6:09	6:19	6:22	6:30	6:41	6:48
P12	6:00	6:07	6:15	6:21	6:31	6:34	6:42	6:53	7:00
P12	6:12	6:19	6:25	6:31	6:41	6:44	6:52	7:02	7:09
P12	6:24	6:31	6:37	6:43	6:53	6:56	7:04	7:14	7:21
P12	6:36	6:43	6:49	6:55	7:05	7:08	7:16	7:26	7:33
P12	6:48	6:55	7:01	7:07	7:17	7:20	7:28	7:38	7:45
P12	7:00	7:07	7:13	7:19	7:29	7:32	7:40	7:50	7:57
P12	7:12	7:19	7:25	7:31	7:41	7:44	7:52	8:02	8:09
P12	7:24	7:31	7:37	7:43	7:53	7:56	8:04	8:14	8:21
P12	7:36	7:43	7:49	7:55	8:05	8:08	8:16	8:26	8:33
P12	7:48	7:55	8:01	8:07	8:17	8:20	8:28	8:38	8:45
P12	8:00	8:07	8:13	8:19	8:29	8:32	8:40	8:50	8:57
P12	8:12	8:19	8:25	8:31	8:41	8:44	8:52	9:02	9:09
P12	8:24	8:31	8:37	8:43	8:53	8:56	9:04	9:14	9:21
P12	8:36	8:43	8:49	8:55	9:05	9:08	9:16	9:26	9:33
P12	8:48	8:55	9:01	9:07	9:17	9:20	9:28	9:38	9:45
P12	9:00	9:07	9:13	9:19	9:29	9:32	9:40	9:50	9:57
P12	9:30	9:37	9:43	9:49	9:59	10:02	10:10	10:20	10:27
P12	10:00	10:07	10:13	10:19	10:29	10:32	10:40	10:50	10:57
P12	10:30	10:37	10:43	10:49	10:59	11:02	11:10	11:20	11:27
P12	11:00	11:07	11:13	11:19	11:29	11:32	11:40	11:50	11:57
P12	11:30	11:37	11:43	11:49	11:59	12:02	12:10	12:20	12:27
After Midnight Service — Servicio después de la medianoche									
P12	12:00	12:07	12:13	12:19	12:29	12:32	12:40	12:50	12:57
P12	12:30	12:37	12:43	12:49	12:59	1:02	1:10	1:20	1:27
P12	1:00	1:07	1:13	1:19	1:29	1:32	1:40	1:50	1:57
P12	1:30	1:37	1:43	1:49	1:59	2:02	2:10	2:20	2:27
P12	2:00	2:07	2:13	2:19	2:29	2:32	2:40	2:50	2:57

How to use this timetable

- Use the map to find the stops closest to where you will get on and off the bus.
- Select the schedule (Weekday, Saturday, Sunday) for when you will travel. Along the top of the schedule, find the stop at or nearest the point where you will get on the bus. Follow that column down to the time you want to leave.
- Use the same method to find the times the bus is scheduled to arrive at the stop where you will get off the bus.
- If the bus stop is not listed, use the time shown for the bus stop before it as the time to wait at the stop.
- The end-of-the-line or last stop is listed in ALL CAPS on the schedule.

Cómo Usar este Horario

- Use este mapa para localizar las paradas más cercanas a donde se subirá y bajará del autobús.
- Seleccione el horario (Entre semana, sábado, domingo) de cuando viajará. A lo largo de la parte superior del horario, localice la parada o el punto más cercano a la parada en la que se subirá al autobús. Siga esa columna hacia abajo hasta la hora en la que desee salir.
- Utilice el mismo método para localizar las horas en que el autobús está programado para llegar a la parada en donde desea bajarse del autobús.
- Si la parada del autobús no está listada use la hora que se muestra en la parada anterior como la hora de espera en la parada.
- El final de la ruta o la última parada del autobús aparece en letras MAYÚSCULAS en el horario.

English-Español

Effective 6-25-23

P18

Oxon Hill-Fort Washington Line

metrobus ♿

Limited stops on Southern Avenue at all times between Southern Avenue station and Indian Head Highway

Serves these locations-
Brinda servicio a estas ubicaciones

- Fort Washington Park & Ride lot
- Tantallon
- Fort Foote
- Oxon Hill Park & Ride lot
- Southern Ave station

www.wmata.com
Information Anytime 202-637-7000 TTY 202-962-2033

Washington
Metropolitan Area
Transit Authority

A District of Columbia,
Maryland and Virginia
Transit Partnership

P18

Oxon Hill-Fort Washington Line

Effective Sunday, June 25, 2023

A partir del domingo, 25 de junio de 2023

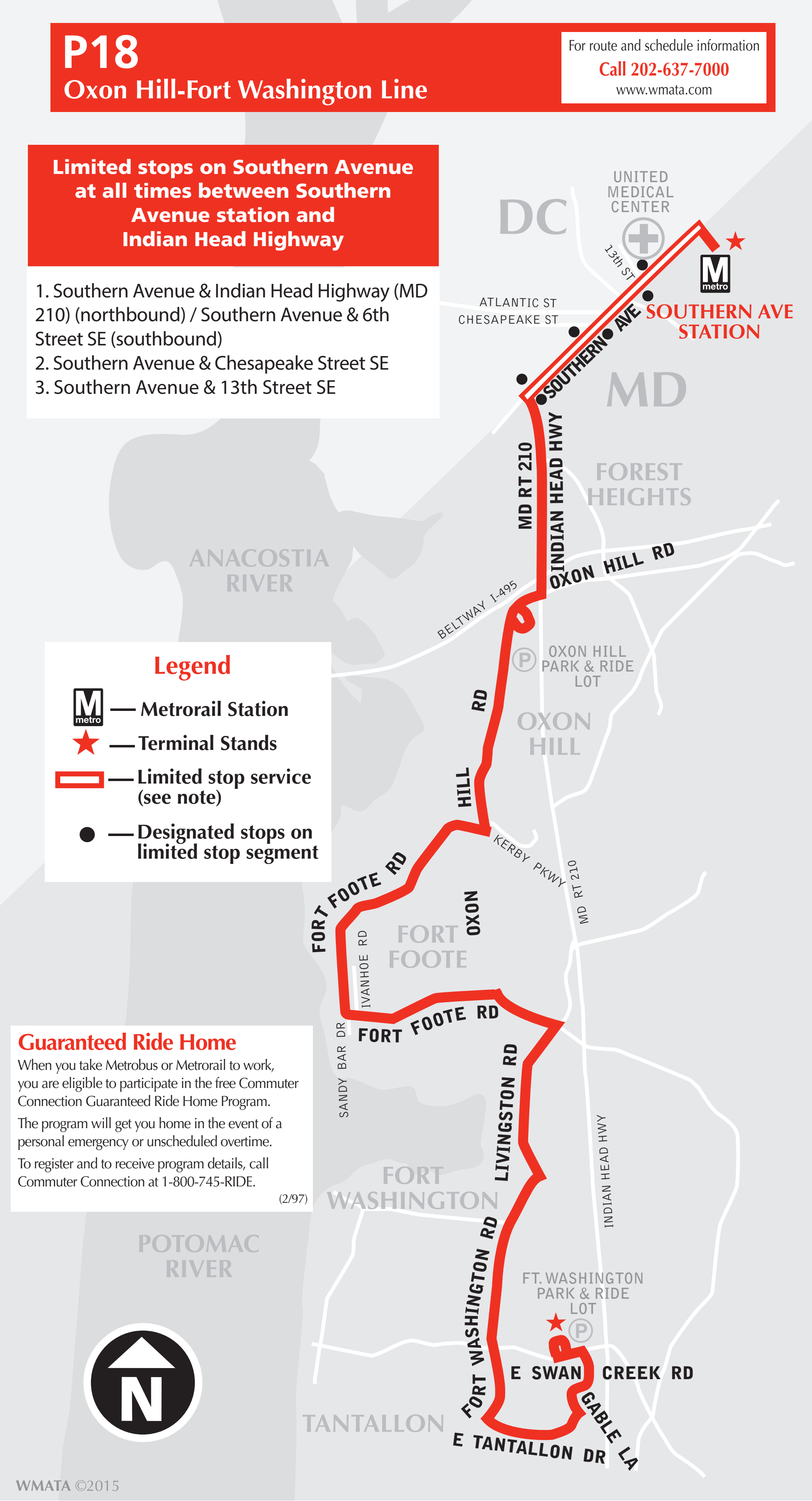

P18

Oxon Hill-Fort Washington Line

For route and schedule information
Call 202-637-7000
www.wmata.com

Limited stops on Southern Avenue at all times between Southern Avenue station and Indian Head Highway

1. Southern Avenue & Indian Head Highway (MD 210) (northbound) / Southern Avenue & 6th Street SE (southbound)
2. Southern Avenue & Chesapeake Street SE
3. Southern Avenue & 13th Street SE

Legend

- M metro — Metrorail Station
- ★ — Terminal Stands
- ▭ — Limited stop service (see note)
- ● — Designated stops on limited stop segment

Guaranteed Ride Home

When you take Metrobus or Metrorail to work, you are eligible to participate in the free Commuter Connection Guaranteed Ride Home Program.

The program will get you home in the event of a personal emergency or unscheduled overtime.

To register and to receive program details, call Commuter Connection at 1-800-745-RIDE.

(2/97)

DC
UNITED MEDICAL CENTER
13th ST
ATLANTIC ST
CHESAPEAKE ST
SOUTHERN AVE
M metro
SOUTHERN AVE STATION
MD
MD RT 210
INDIAN HEAD HWY
FOREST HEIGHTS
ANACOSTIA RIVER
OXON HILL RD
BELTWAY I-495
P
OXON HILL PARK & RIDE LOT
OXON HILL
KERBY PKWY
MD RT 210
FORT FOOTE RD
OXON
FORT FOOTE
IVANHOE RD
SANDY BAR DR
FORT FOOTE RD
LIVINGSTON RD
FORT WASHINGTON
INDIAN HEAD HWY
POTOMAC RIVER
FT. WASHINGTON PARK & RIDE LOT
P
FORT WASHINGTON RD
E SWAN CREEK RD
GABLE LA
TANTALLON
E TANTALLON DR
N

WMATA ©2015

P18

Oxon Hill-Fort Washington Line

Effective Sunday, June 25, 2023

A partir del domingo, 25 de junio de 2023

Northbound To Southern Ave station

Monday thru Friday — De Lunes a viernes

Route Number	Fort Washington Park & Ride Lot	Livingston Rd. & Fort Washington Rd.	Fort Foote Rd. & Ivanhoe Rd.	Oxon Hill Rd. & Kerby Pkwy.	Oxon Hill Park & Ride Lot	Indian Head Hwy. & Southern Ave. (DC Line)	SOUTHERN AVENUE M
AM Service — Servicio matutino							
P18	4:32	4:39	4:46	4:52	4:57	5:03	5:08
P18	5:02	5:09	5:16	5:22	5:27	5:33	5:38
P18	5:29	5:36	5:43	5:49	5:54	6:00	6:05
P18	5:47	5:54	6:01	6:07	6:12	6:18	6:23
P18	6:09	6:17	6:25	6:30	6:36	6:43	6:50
P18	6:25	6:33	6:41	6:46	6:52	6:59	7:06
P18	6:47	6:55	7:03	7:08	7:14	7:23	7:30
P18	7:05	7:13	7:21	7:26	7:32	7:41	7:48
P18	7:30	7:38	7:46	7:51	7:57	8:06	8:13
P18	7:50	7:59	8:06	8:12	8:17	8:27	8:34
P18	8:15	8:24	8:31	8:37	8:42	8:52	8:59
P18	8:35	8:44	8:50	8:56	9:02	9:09	9:17
P18	9:28	9:37	9:43	9:49	9:55	10:02	10:10
P18	10:28	10:37	10:43	10:49	10:55	11:02	11:10
P18	11:28	11:37	11:43	11:49	11:55	12:02	12:10
PM Service — Servicio vespertino							
P18	12:28	12:37	12:43	12:49	12:55	1:02	1:10
P18	1:28	1:37	1:43	1:49	1:55	2:02	2:10
P18	2:28	2:37	2:43	2:49	2:55	3:02	3:10
P18	3:38	3:47	3:54	3:59	4:05	4:14	4:22
P18	4:08	4:17	4:24	4:29	4:35	4:44	4:52
P18	4:38	4:47	4:54	4:59	5:05	5:14	5:22
P18	5:08	5:17	5:24	5:29	5:35	5:44	5:52
P18	5:38	5:47	5:53	5:58	6:03	6:12	6:18
P18	6:08	6:17	6:23	6:28	6:33	6:42	6:48
P18	6:38	6:47	6:53	6:58	7:03	7:12	7:18

On five Federal holidays, Juneteenth, Columbus Day, Veterans' Day, Martin Luther King, Jr. Day, and Presidents' Day, the weekday schedule will be in effect.

Metrobus proveerá servicio con horario de entre semana durante los cinco días festivos de Juneteenth, Columbus Day, Veterans Day, Martin Luther King Jr. Day, y Presidents' Day.

Southbound To Fort Washington

Monday thru Friday — De Lunes a viernes

Route Number	Southern Avenue M	Indian Head Hwy. & Southern Ave. (DC Line)	OXON HILL PARK & RIDE LOT	Oxon Hill Rd. & Kerby Pkwy.	Fort Foote Rd. & Sandy Bar Dr.	Livingston Rd. & Fort Washington Rd.	FORT WASHINGTON Park & Ride Lot
AM Service — Servicio matutino							
P18	5:30	5:38	5:46	5:49	5:56	6:02	6:10
P18	6:00	6:09	6:17	6:23	6:28	6:34	6:42
P18	6:30	6:39	6:47	6:53	6:58	7:04	7:12
P18	7:00	7:09	7:17	7:23	7:28	7:34	7:42
P18	7:30	7:39	7:46	7:53	7:58	8:05	8:12
P18	8:00	8:09	8:16	8:23	8:28	8:35	8:42
P18	8:30	8:39	8:46	8:53	8:58	9:05	9:12
P18	9:00	9:09	9:16	9:23	9:28	9:35	9:42
P18	9:45	9:54	10:01	10:08	10:13	10:20	10:27
P18	10:45	10:54	11:01	11:08	11:13	11:20	11:27
P18	11:45	11:54	12:01	12:08	12:13	12:20	12:27
PM Service — Servicio vespertino							
P18	12:45	12:54	1:01	1:08	1:13	1:20	1:27
P18	1:45	1:54	2:01	2:08	2:13	2:20	2:27
P18	2:45	2:55	3:05	3:11	3:18	3:25	3:33
P18	3:15	3:25	3:35	3:41	3:48	3:55	4:03
P18	3:45	3:55	4:05	4:11	4:18	4:25	4:33
P18	4:12	4:22	4:32	4:41	4:46	4:54	5:04
P18	4:36	4:46	4:56	5:05	5:10	5:18	5:28
P18	5:00	5:10	5:20	5:29	5:34	5:42	5:52
P18	5:20	5:30	5:38	5:44	5:49	5:55	6:09
P18	5:40	5:50	5:58	6:04	6:09	6:15	6:29
P18	6:00	6:10	6:18	6:24	6:29	6:35	6:49
P18	6:20	6:30	6:38	6:44	6:49	6:55	7:09
P18	6:40	6:50	6:58	7:04	7:09	7:15	7:29
P18	7:00	7:08	7:15	7:22	7:28	7:35	7:42
P18	7:30	7:38	7:45	7:52	7:58	8:05	8:12

On five Federal holidays, Juneteenth, Columbus Day, Veterans' Day, Martin Luther King, Jr. Day, and Presidents' Day, the weekday schedule will be in effect.

Metrobus proveerá servicio con horario de entre semana durante los cinco días festivos de Juneteenth, Columbus Day, Veterans Day, Martin Luther King Jr. Day, y Presidents' Day.

How to use this timetable

- ➤ Use the map to find the stops closest to where you will get on and off the bus.
- ➤ Select the schedule (Weekday, Saturday, Sunday) for when you will travel. Along the top of the schedule, find the stop at or nearest the point where you will get on the bus. Follow that column down to the time you want to leave.
- ➤ Use the same method to find the times the bus is scheduled to arrive at the stop where you will get off the bus.
- ➤ If the bus stop is not listed, use the time shown for the bus stop before it as the time to wait at the stop.
- ➤ The end-of-the-line or last stop is listed in ALL CAPS on the schedule.

Cómo Usar este Horario

- ➤ Use este mapa para localizar las paradas más cercanas a donde se subirá y bajará del autobús.
- ➤ Seleccione el horario (Entre semana, sábado, domingo) de cuando viajará. A lo largo de la parte superior del horario, localice la parada o el punto más cercano a la parada en la que se subirá al autobús. Siga esa columna hacia abajo hasta la hora en la que desee salir.
- ➤ Utilice el mismo método para localizar las horas en que el autobús está programado para llegar a la parada en donde desea bajarse del autobús.
- ➤ Si la parada del autobús no está listada use la hora que se muestra en la parada anterior como la hora de espera en la parada.
- ➤ El final de la ruta o la última parada del autobús aparece en letras MAYÚSCULAS en el horario.

Washington
Metropolitan Area
Transit Authority

A District of Columbia,
Maryland and Virginia
Transit Partnership

English-Español Effective 12-15-24

R1,2

Riggs Road Line

metrobus

Serves these locations-
Brinda servicio a estas ubicaciones

- ● **Calverton** (R2)
- ● **White Oak Adventist Medical Center** (R2)
- ● **Federal Research Center at Adelphi** (R2)
- ● **Presidential Park** (R1)
- ● **23rd Avenue** (R2)
- ● **Fort Totten station**

4712
metrobus
METROBUS

www.wmata.com
Information Anytime 202-637-7000 TTY 202-962-2033

R1,2
Riggs Road Line

For route and schedule information
Call 202-637-7000
www.wmata.com

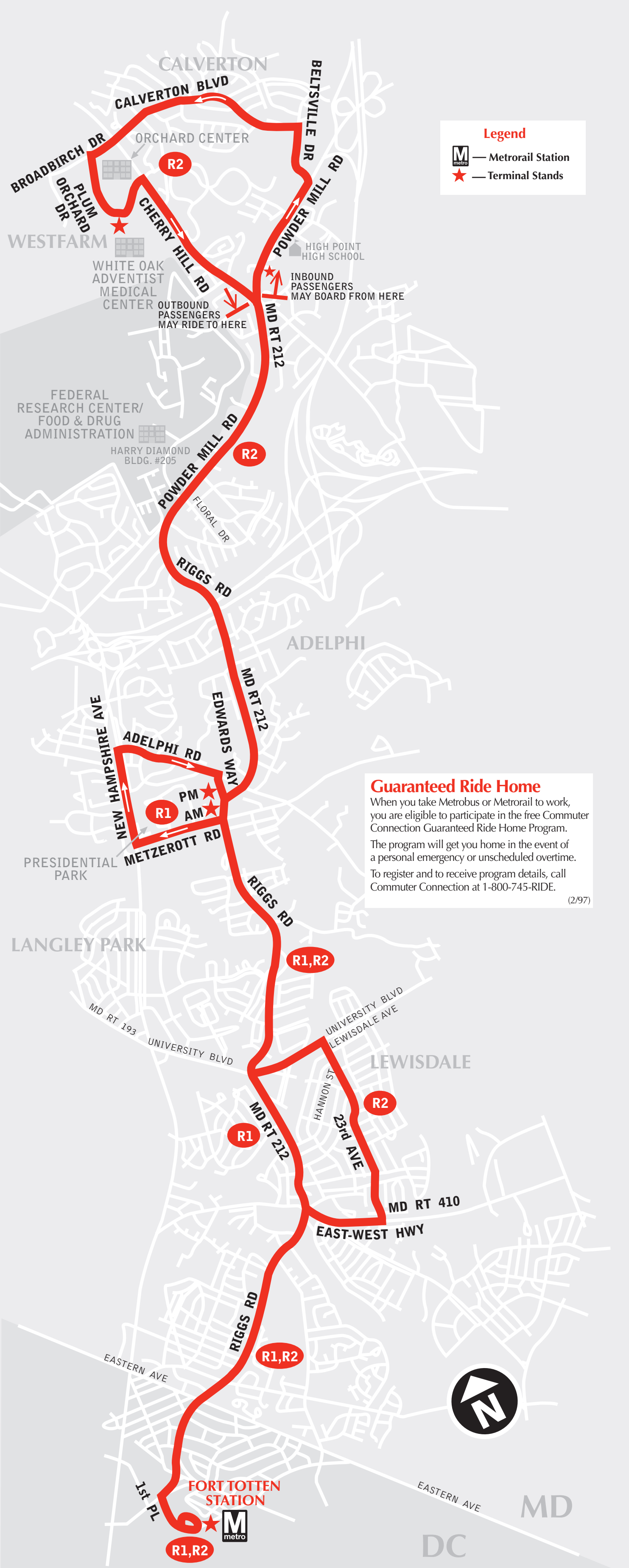
CALVERTON
CALVERTON BLVD
BELTSVILLE DR
ORCHARD CENTER
BROADBIRCH DR
PLUM ORCHARD DR
R2
CHERRY HILL RD
POWDER MILL RD
WESTFARM
HIGH POINT HIGH SCHOOL
WHITE OAK ADVENTIST MEDICAL CENTER
INBOUND PASSENGERS MAY BOARD FROM HERE
OUTBOUND PASSENGERS MAY RIDE TO HERE
MD RT 212
Legend
M metro — Metrorail Station
★ — Terminal Stands
FEDERAL RESEARCH CENTER/ FOOD & DRUG ADMINISTRATION
HARRY DIAMOND BLDG. #205
POWDER MILL RD
R2
FLORAL DR
RIGGS RD
ADELPHI
MD RT 212
EDWARDS WAY
NEW HAMPSHIRE AVE
ADELPHI RD
PM
AM
R1
METZEROTT RD
PRESIDENTIAL PARK
RIGGS RD
LANGLEY PARK
R1,R2
MD RT 193
UNIVERSITY BLVD
UNIVERSITY BLVD
LEWISDALE AVE
LEWISDALE
HANNON ST
R2
R1
MD RT 212
23rd AVE
MD RT 410
EAST-WEST HWY
RIGGS RD
R1,R2
EASTERN AVE
N
1st PL
FORT TOTTEN STATION
M metro
R1,R2
EASTERN AVE
MD
DC

Guaranteed Ride Home

When you take Metrobus or Metrorail to work, you are eligible to participate in the free Commuter Connection Guaranteed Ride Home Program.

The program will get you home in the event of a personal emergency or unscheduled overtime.

To register and to receive program details, call Commuter Connection at 1-800-745-RIDE.

(2/97)

WMATA ©2013 For information regarding this map contact <R•A•D•S>

Route R2 operates as a loop in the Calverton area. Southbound passengers at stops in the first half of the loop should board a northbound trip and remain on the bus at the end of the line for the return trip southbound. No fare penalty. Northbound passengers destined for stops on the second half of the loop may remain on the bus at the end of the line and continue on the return trip southbound to any stop as far as Cherry Hill Rd. and Powder Mill Rd. at no fare penalty.

R1,2
Riggs Road Line

Effective Sunday, December 15, 2024

A partir del domingo, 15 de deciembre de 2024

Southbound to Fort Totten station

Monday thru Friday — De Lunes a viernes

Route Number	Plum Orchard Dr. & Healing Way (Calverton)	Powder Mill Rd. & Cherry Hill Rd.	Metzerott Rd. & Riggs Rd.	New Hampshire Ave. & Adelphi Rd.	Riggs Rd. & Edwards Way (Adelphi)	Riggs Rd. & University Blvd. ■	23rd Ave. & Hannon St. (Lewisdale)	Riggs Rd. & East-West Hwy.	Riggs Rd. & Eastern Ave. (DC Line)	FORT TOTTEN
AM Service — Servicio matutino										
R1	-	-	4:30	4:34	4:37	4:44	-	4:48	4:52	4:56
R2	4:35	4:40	-	-	4:48	4:53	4:55	5:03	5:07	5:11
R1	-	-	5:00	5:04	5:07	5:14	-	5:18	5:22	5:26
R2	5:05	5:10	-	-	5:18	5:23	5:25	5:33	5:37	5:41
R1	-	-	5:30	5:34	5:37	5:44	-	5:48	5:52	5:56
R2	5:32	5:37	-	-	5:45	5:50	5:52	6:00	6:04	6:08
R1	-	-	5:52	5:56	5:59	6:06	-	6:10	6:14	6:18
R2	5:52	5:57	-	-	6:05	6:10	6:12	6:20	6:24	6:28
R2	6:00	6:05	-	-	6:13	6:18	6:20	6:28	6:32	6:36
R1	-	-	6:12	6:16	6:19	6:26	-	6:30	6:34	6:38
R2	6:12	6:17	-	-	6:25	6:30	6:32	6:40	6:44	6:48
R1	-	-	6:29	6:35	6:39	6:46	-	6:50	6:54	6:58
R2	6:27	6:33	-	-	6:42	6:50	6:52	7:00	7:04	7:09
R1	-	-	6:51	6:56	6:59	7:06	-	7:10	7:15	7:21
R2	6:47	6:53	-	-	7:02	7:10	7:12	7:20	7:24	7:29
R1	-	-	7:11	7:16	7:19	7:26	-	7:30	7:35	7:41
R2	7:07	7:13	-	-	7:22	7:29	7:30	7:40	7:44	7:50
R1	-	-	7:31	7:36	7:39	7:46	-	7:50	7:55	8:01
R2	7:27	7:33	-	-	7:42	7:49	7:50	8:00	8:04	8:10
R1	-	-	7:54	7:59	8:02	8:09	-	8:12	8:16	8:22
R2	7:56	8:00	-	-	8:09	8:14	8:15	8:24	8:28	8:34
R1	-	-	8:18	8:23	8:26	8:33	-	8:36	8:40	8:46
R2	8:20	8:24	-	-	8:33	8:38	8:39	8:48	8:52	8:58
R1	-	-	8:42	8:47	8:50	8:57	-	9:00	9:04	9:10
R2	8:45	8:49	-	-	8:58	9:03	9:04	9:13	9:17	9:23
R2	9:15	9:21	-	-	9:31	9:38	9:40	9:48	9:53	9:59
R2	9:45	9:51	-	-	10:01	10:08	10:10	10:18	10:23	10:29
R2	10:20	10:26	-	-	10:36	10:43	10:45	10:53	10:58	11:04
R2	10:56	11:02	-	-	11:12	11:19	11:21	11:29	11:34	11:40
R2	11:32	11:38	-	-	11:48	11:55	11:57	12:05	12:10	12:16
PM Service — Servicio vespertino										
R2	12:08	12:14	-	-	12:24	12:31	12:33	12:41	12:46	12:52
R2	12:44	12:50	-	-	1:00	1:07	1:09	1:17	1:22	1:28
R2	1:20	1:26	-	-	1:36	1:43	1:45	1:53	1:58	2:04
R2	1:56	2:02	-	-	2:12	2:19	2:21	2:29	2:34	2:40
R2	-	∗2:31	-	-	2:40	2:48	2:54	2:58	3:03	3:08
R2	2:32	2:38	-	-	2:48	2:55	2:57	3:05	3:10	3:16
R2	3:08	3:14	-	-	3:24	3:31	3:33	3:41	3:46	3:52
R2	3:41	3:47	-	-	3:58	4:06	4:07	4:16	4:21	4:26
R2	4:07	4:13	-	-	4:24	4:32	4:33	4:42	4:47	4:52
R2	4:30	4:36	-	-	4:47	4:55	4:56	5:05	5:10	5:15
R2	5:00	5:06	-	-	5:17	5:25	5:26	5:35	5:40	5:45
R2	5:20	5:26	-	-	5:37	5:45	5:46	5:55	6:00	6:05
R2	5:40	5:45	-	-	5:56	6:04	6:06	6:16	6:20	6:25
R2	6:00	6:05	-	-	6:16	6:24	6:26	6:36	6:40	6:45
R2	6:20	6:25	-	-	6:36	6:44	6:46	6:56	7:00	7:05
R2	6:40	6:45	-	-	6:56	7:04	7:06	7:16	7:20	7:25
R2	7:00	7:05	-	-	7:16	7:24	7:26	7:36	7:40	7:45
R2	7:30	7:35	-	-	7:46	7:54	7:56	8:06	8:10	8:15
R2	8:05	8:11	-	-	8:18	8:24	8:25	8:32	8:37	8:41
R2	8:35	8:41	-	-	8:48	8:54	8:55	9:02	9:07	9:11
R2	9:05	9:11	-	-	9:18	9:24	9:25	9:32	9:37	9:41
R2	9:50	9:56	-	-	10:03	10:09	10:10	10:17	10:22	10:26
R2	10:40	10:46	-	-	10:53	10:59	11:00	11:07	11:12	11:16

■*—R1 stop is on Riggs Rd. south of University Blvd. R2 stop in on University Blvd. east of Riggs Rd.*

∗*—Trip operates only when public school is open and departs High Point High School at 2:25 PM.*

R1,2
Riggs Road Line

Effective Sunday, December 15, 2024
A partir del domingo, 15 de deciembre de 2024

Northbound To Calverton

Monday thru Friday — De Lunes a viernes

Route Number	Fort Totten	Riggs Rd. & Eastern Ave. (DC Line)	Riggs Rd. & East-West Hwy.	23rd Ave. & Lewisdale Dr.	Riggs Rd. & University Blvd. ■	Metzerott & Riggs Rds.	New Hampshire Ave. & Adelphi Rd.	Riggs Rd. & Edwards Way (ADELPHI)	Powder Mill Rd. & Cherry Hill Rd.	Plum Orchard Dr. & Healing Way (CALVERTON)
AM Service — Servicio matutino										
R2	-	-	-	-	-	-	-	-	4:24	4:34
R2	-	-	-	-	-	-	-	-	4:54	5:04
R2	-	-	-	-	-	-	-	-	5:21	5:31
R2	5:05	5:10	5:15	5:21	5:23	-	-	5:28	5:36	5:46
R2	5:25	5:30	5:35	5:41	5:43	-	-	5:48	5:56	6:06
R2	-	-	-	-	-	-	-	-	6:16	6:26
R2	6:00	6:05	6:10	6:16	6:18	-	-	6:23	6:31	6:41
R2	6:20	6:25	6:30	6:36	6:38	-	-	6:43	6:51	7:01
R2	6:30	6:35	6:40	6:46	6:48	-	-	6:53	7:01	7:11
R2	6:45	6:53	6:57	7:04	7:06	-	-	7:13	7:24	7:35
R2	7:00	7:08	7:12	7:19	7:21	-	-	7:28	7:39	7:50
R2	7:25	7:33	7:37	7:44	7:46	-	-	7:53	8:04	8:15
R2	7:50	7:58	8:02	8:09	8:11	-	-	8:18	8:29	8:40
R2	8:20	8:28	8:32	8:39	8:41	-	-	8:48	8:59	9:10
R2	8:50	8:58	9:02	9:09	9:11	-	-	9:18	9:29	9:40
R2	9:24	9:32	9:36	9:43	9:46	-	-	9:52	10:00	10:16
R2	10:00	10:08	10:12	10:19	10:22	-	-	10:28	10:36	10:52
R2	10:36	10:44	10:48	10:55	10:58	-	-	11:04	11:12	11:28
R2	11:12	11:20	11:24	11:31	11:34	-	-	11:40	11:48	12:04
R2	11:48	11:56	12:00	12:07	12:10	-	-	12:16	12:24	12:40
PM Service — Servicio vespertino										
R2	12:24	12:32	12:36	12:43	12:46	-	-	12:52	1:00	1:16
R2	1:00	1:08	1:12	1:19	1:22	-	-	1:28	1:36	1:52
R2	1:36	1:44	1:48	1:55	1:58	-	-	2:04	2:12	2:28
R2	2:12	2:20	2:24	2:31	2:34	-	-	2:40	2:48	3:04
R2	2:45	2:53	2:57	3:04	3:07	-	-	3:13	3:21	3:37
R2	3:10	3:18	3:22	3:29	3:32	-	-	3:38	3:46	4:02
R2	3:30	3:40	3:45	3:54	3:55	-	-	4:02	4:14	4:25
R1	3:40	3:50	3:55	-	3:59	4:07	4:13	4:15	-	-
R2	3:50	4:00	4:05	4:14	4:15	-	-	4:22	4:34	4:45
R2	4:00	4:10	4:15	4:24	4:25	-	-	4:32	4:44	4:55
R1	4:10	4:20	4:25	-	4:29	4:37	4:43	4:45	-	-
R2	4:20	4:30	4:35	4:44	4:45	-	-	4:52	5:04	5:15
R1	4:30	4:40	4:45	-	4:49	4:57	5:03	5:05	-	-
R2	4:40	4:49	4:54	5:02	5:05	-	-	5:12	5:23	5:36
R1	4:50	4:59	5:04	-	5:08	5:16	5:23	5:26	-	-
R2	5:00	5:09	5:14	5:22	5:25	-	-	5:32	5:43	5:56
R1	5:10	5:19	5:24	-	5:28	5:36	5:43	5:46	-	-
R2	5:20	5:29	5:34	5:42	5:45	-	-	5:52	6:03	6:16
R1	5:30	5:39	5:44	-	5:48	5:56	6:03	6:06	-	-
R2	5:40	5:49	5:54	6:02	6:05	-	-	6:12	6:23	6:36
R1	5:50	5:59	6:04	-	6:08	6:16	6:23	6:26	-	-
R2	6:00	6:09	6:14	6:22	6:25	-	-	6:32	6:43	6:56
R1	6:10	6:19	6:24	-	6:28	6:36	6:43	6:46	-	-
R2	6:20	6:29	6:34	6:42	6:45	-	-	6:52	7:03	7:16
R1	6:30	6:39	6:44	-	6:48	6:56	7:03	7:06	-	-
R2	6:45	6:54	6:59	7:07	7:10	-	-	7:17	7:28	7:41
R2	7:15	7:22	7:26	7:33	7:35	-	-	7:41	7:49	7:59
R2	7:45	7:52	7:56	8:03	8:05	-	-	8:11	8:19	8:29
R2	8:15	8:22	8:26	8:33	8:35	-	-	8:41	8:49	8:59
R2	9:00	9:07	9:11	9:18	9:20	-	-	9:26	9:34	9:44
R2	9:50	9:57	10:01	10:08	10:10	-	-	10:16	10:24	10:34
R2	10:45	10:52	10:56	11:03	11:05	-	-	11:11	11:19	11:29

■*—R1 stop is on Riggs Rd. south of University Blvd. R2 stop in on University Blvd. east of Riggs Rd.*

Southbound to Fort Totten station

Saturday — Sábados

Route Number	Plum Orchard Dr. & Healing Way (Calverton)	Powder Mill Rd. & Cherry Hill Rd.	Riggs Rd. & Edwards Way (Adelphi)	University Blvd. & Riggs Rd.	23rd Ave. & Hannon St. (Lewisdale)	Riggs Rd. & East-West Hwy.	Riggs Rd. & Eastern Ave. (DC Line)	FORT TOTTEN
AM Service — Servicio matutino								
R2	6:05	6:11	6:20	6:27	6:29	6:36	6:40	6:46
R2	6:51	6:57	7:06	7:13	7:15	7:22	7:26	7:32
R2	7:51	7:57	8:06	8:13	8:15	8:22	8:26	8:32
R2	8:51	8:57	9:06	9:13	9:15	9:22	9:26	9:32
R2	9:51	9:57	10:06	10:13	10:15	10:22	10:26	10:32
R2	10:55	11:01	11:10	11:17	11:19	11:26	11:30	11:36
R2	11:55	12:01	12:10	12:17	12:19	12:26	12:30	12:36
PM Service — Servicio vespertino								
R2	1:00	1:06	1:15	1:22	1:24	1:31	1:35	1:41
R2	2:05	2:11	2:21	2:28	2:30	2:37	2:42	2:49
R2	3:05	3:11	3:21	3:28	3:30	3:37	3:42	3:49
R2	4:05	4:11	4:21	4:28	4:30	4:37	4:42	4:49
R2	5:05	5:11	5:21	5:28	5:30	5:37	5:42	5:49
R2	6:10	6:15	6:26	6:33	6:37	6:44	6:48	6:52
R2	7:10	7:15	7:26	7:33	7:37	7:44	7:48	7:52
R2	8:10	8:15	8:26	8:33	8:37	8:44	8:48	8:52
R2	9:00	9:05	9:16	9:23	9:27	9:34	9:38	9:42

On five Federal holidays, Juneteenth, Columbus Day, Veterans' Day, Martin Luther King, Jr. Day, and Presidents' Day, the Saturday schedule will be in effect.

Metrobus proveerá servicio con horario de sábado durante los cinco días festivos de Juneteenth, Columbus Day, Veterans Day, Martin Luther King Jr. Day, y Presidents' Day.

Northbound To Calverton

Saturday — Sábados

Route Number	Fort Totten	Riggs Rd. & Eastern Ave. (DC Line)	Riggs Rd. & East-West Hwy.	23rd Ave. & Lewisdale Dr.	University Blvd. & Riggs Rd.	Riggs Rd. & Edwards Way (Adelphi)	Powder Mill Rd. & Cherry Hill Rd.	Plum Orchard Dr. & Healing Way (CALVERTON)
AM Service — Servicio matutino								
R2	-	-	-	-	-	-	5:50	6:01
R2	6:00	6:07	6:10	6:17	6:20	6:25	6:35	6:46
R2	7:00	7:07	7:10	7:17	7:20	7:25	7:35	7:46
R2	8:00	8:07	8:10	8:17	8:20	8:25	8:35	8:46
R2	9:00	9:07	9:10	9:17	9:20	9:25	9:35	9:46
R2	10:00	10:08	10:12	10:20	10:24	10:28	10:38	10:47
R2	11:00	11:08	11:12	11:20	11:24	11:28	11:38	11:47
PM Service — Servicio vespertino								
R2	12:00	12:08	12:12	12:20	12:24	12:28	12:38	12:47
R2	1:00	1:09	1:14	1:21	1:23	1:30	1:40	1:53
R2	2:00	2:09	2:14	2:21	2:23	2:30	2:40	2:53
R2	3:00	3:09	3:14	3:21	3:23	3:30	3:40	3:53
R2	4:00	4:09	4:14	4:21	4:23	4:30	4:40	4:53
R2	5:00	5:07	5:12	5:21	5:22	5:29	5:40	5:50
R2	6:00	6:07	6:12	6:21	6:22	6:29	6:40	6:50
R2	7:00	7:07	7:12	7:21	7:22	7:29	7:40	7:50
R2	8:00	8:07	8:12	8:21	8:22	8:29	8:40	8:50

On five Federal holidays, Juneteenth, Columbus Day, Veterans' Day, Martin Luther King, Jr. Day, and Presidents' Day, the Saturday schedule will be in effect.

Metrobus proveerá servicio con horario de sábado durante los cinco días festivos de Juneteenth, Columbus Day, Veterans Day, Martin Luther King Jr. Day, y Presidents' Day.

R1,2
Riggs Road Line

Effective Sunday, December 15, 2024
A partir del domingo, 15 de deciembre de 2024

Southbound to Fort Totten station

Sunday — Domingos

Route Number	Plum Orchard Dr. & Healing Way (Calverton)	Powder Mill Rd. & Cherry Hill Rd.	Riggs Rd. & Edwards Way (Adelphi)	University Blvd. & Riggs Rd.	23rd Ave. & Hannon St. (Lewisdale)	Riggs Rd. & East-West Hwy.	Riggs Rd. & Eastern Ave. (DC Line)	FORT TOTTEN
AM Service — Servicio matutino								
R2	7:48	7:54	8:04	8:10	8:12	8:19	8:23	8:28
R2	8:48	8:54	9:04	9:10	9:12	9:19	9:23	9:28
R2	9:48	9:54	10:04	10:10	10:12	10:19	10:23	10:28
R2	10:48	10:54	11:04	11:10	11:12	11:19	11:23	11:28
R2	11:56	12:02	12:12	12:18	12:20	12:27	12:31	12:36
PM Service — Servicio vespertino								
R2	12:56	1:02	1:11	1:19	1:21	1:29	1:35	1:43
R2	1:56	2:02	2:11	2:19	2:21	2:29	2:35	2:43
R2	2:56	3:02	3:11	3:19	3:21	3:29	3:35	3:43
R2	3:56	4:02	4:11	4:19	4:21	4:29	4:35	4:43
R2	4:56	5:02	5:11	5:19	5:21	5:29	5:35	5:43
R2	5:56	6:02	6:11	6:19	6:21	6:29	6:35	6:43
R2	6:56	7:02	7:10	7:15	7:17	7:24	7:28	7:32
R2	7:51	7:57	8:05	8:10	8:12	8:19	8:23	8:27
R2	8:51	8:57	9:05	9:10	9:12	9:19	9:23	9:27

Northbound To Calverton

Sunday — Domingos

Route Number	Fort Totten	Riggs Rd. & Eastern Ave. (DC Line)	Riggs Rd. & East-West Hwy.	23rd Ave. & Lewisdale Dr.	University Blvd. & Riggs Rd.	Riggs Rd. & Edwards Way (Adelphi)	Powder Mill Rd. & Cherry Hill Rd.	Plum Orchard Dr. & Healing Way) (CALVERTON)
AM Service — Servicio matutino								
R2	7:00	7:07	7:11	7:17	7:20	7:25	7:33	7:43
R2	8:00	8:07	8:11	8:17	8:20	8:25	8:33	8:43
R2	9:00	9:07	9:11	9:17	9:20	9:25	9:33	9:43
R2	10:00	10:07	10:11	10:17	10:20	10:25	10:33	10:43
R2	11:00	11:08	11:13	11:21	11:23	11:29	11:38	11:48
PM Service — Servicio vespertino								
R2	12:00	12:08	12:13	12:21	12:23	12:29	12:38	12:48
R2	1:00	1:08	1:13	1:21	1:23	1:29	1:38	1:48
R2	2:00	2:08	2:13	2:21	2:23	2:29	2:38	2:48
R2	3:00	3:08	3:13	3:21	3:23	3:29	3:38	3:48
R2	4:00	4:08	4:13	4:21	4:23	4:29	4:38	4:48
R2	5:00	5:08	5:13	5:21	5:23	5:29	5:38	5:48
R2	6:00	6:08	6:13	6:21	6:23	6:29	6:38	6:48
R2	7:00	7:08	7:12	7:20	7:22	7:28	7:34	7:46
R2	8:00	8:08	8:12	8:20	8:22	8:28	8:34	8:46

How to use this timetable

- Use the map to find the stops closest to where you will get on and off the bus.
- Select the schedule (Weekday, Saturday, Sunday) for when you will travel. Along the top of the schedule, find the stop at or nearest the point where you will get on the bus. Follow that column down to the time you want to leave.
- Use the same method to find the times the bus is scheduled to arrive at the stop where you will get off the bus.
- If the bus stop is not listed, use the time shown for the bus stop before it as the time to wait at the stop.
- The end-of-the-line or last stop is listed in ALL CAPS on the schedule.

Cómo Usar este Horario

- Use este mapa para localizar las paradas más cercanas a donde se subirá y bajará del autobús.
- Seleccione el horario (Entre semana, sábado, domingo) de cuando viajará. A lo largo de la parte superior del horario, localice la parada o el punto más cercano a la parada en la que se subirá al autobús. Siga esa columna hacia abajo hasta la hora en la que desee salir.
- Utilice el mismo método para localizar las horas en que el autobús está programado para llegar a la parada en donde desea bajarse del autobús.
- Si la parada del autobús no está listada use la hora que se muestra en la parada anterior como la hora de espera en la parada.
- El final de la ruta o la última parada del autobús aparece en letras MAYÚSCULAS en el horario.

English-Español **Effective 6-16-24**

R4

Queens Chapel Road Line

metrobus

Serves these locations-
Brinda servicio a estas ubicaciones

- **Highview**
- **Hyattsville Crossing station**
- **West Hyattsville station**
- **Avondale**
- **Brookland-CUA station**

www.wmata.com
Information Anytime 202-637-7000 TTY 202-962-2033

Washington Metropolitan Area Transit Authority

A District of Columbia, Maryland and Virginia Transit Partnership

R4
Queens Chapel Road Line

Effective Sunday, June 16, 2024
A partir del domingo, 16 de junio de 2024

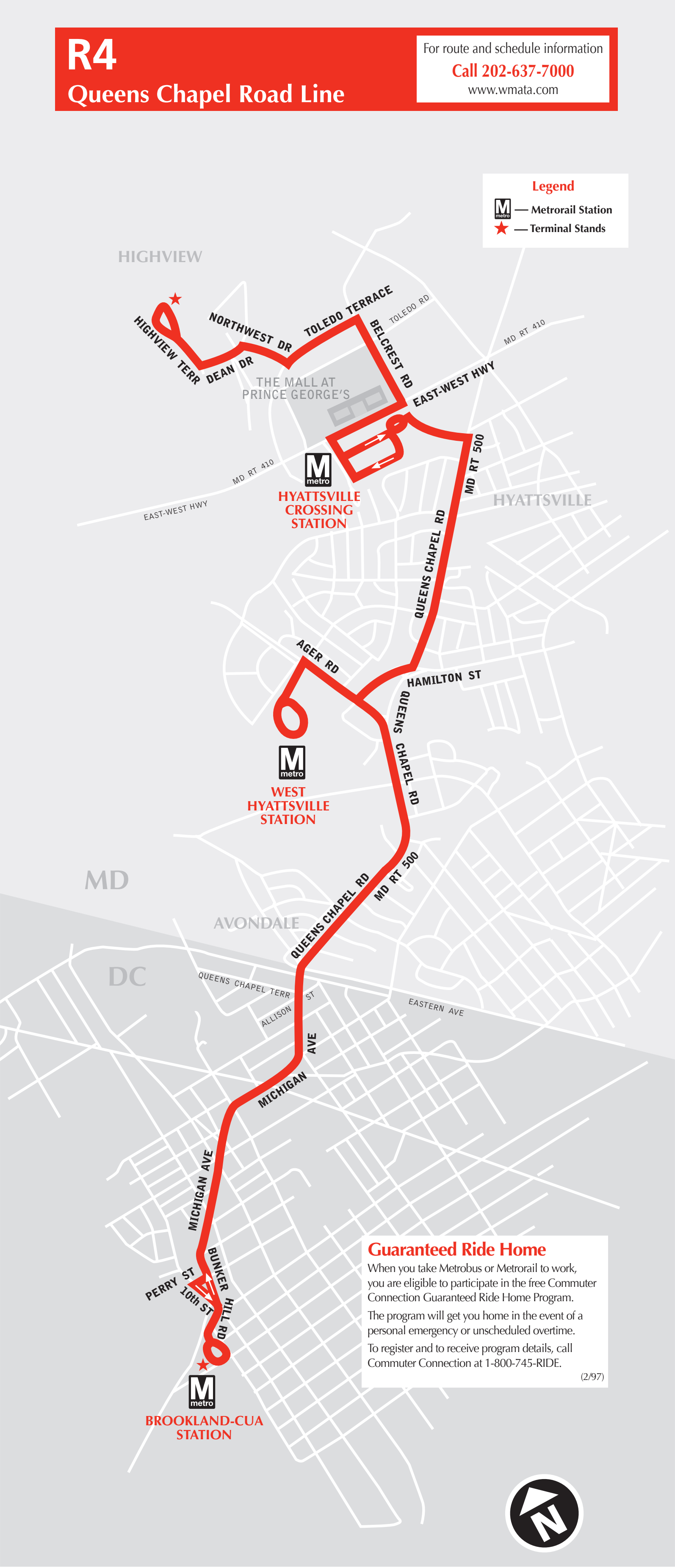

R4
Queens Chapel Road Line

For route and schedule information
Call 202-637-7000
www.wmata.com

Legend
M — Metrorail Station
★ — Terminal Stands

HIGHVIEW
HIGHVIEW TERR
DEAN DR
NORTHWEST DR
TOLEDO TERRACE
TOLEDO RD
BELCREST RD
THE MALL AT PRINCE GEORGE'S
EAST-WEST HWY
MD RT 410
MD RT 410
EAST-WEST HWY
M metro
HYATTSVILLE CROSSING STATION
MD RT 500
HYATTSVILLE
QUEENS CHAPEL RD
AGER RD
HAMILTON ST
QUEENS CHAPEL RD
M metro
WEST HYATTSVILLE STATION
MD
MD RT 500
QUEENS CHAPEL RD
AVONDALE
DC
QUEENS CHAPEL TERR
ALLISON ST
EASTERN AVE
MICHIGAN AVE
MICHIGAN AVE
PERRY ST
10th ST
BUNKER HILL RD
M metro
BROOKLAND-CUA STATION
N

Guaranteed Ride Home

When you take Metrobus or Metrorail to work, you are eligible to participate in the free Commuter Connection Guaranteed Ride Home Program.

The program will get you home in the event of a personal emergency or unscheduled overtime.

To register and to receive program details, call Commuter Connection at 1-800-745-RIDE.

(2/97)

R4

Queens Chapel Road Line

Effective Sunday, June 16, 2024

A partir del domingo, 16 de junio de 2024

Southbound To Brookland-CUA station

Monday thru Friday - De Lunes a viernes

Route Number	Highview	Hyattsville Crossing M	West Hyattsville M	Michigan Ave. & Queens Chapel Terr. NE (Avondale)	BROOKLAND-CUA M
AM Service — Servicio matutino					
R4	5:00	5:08	5:15	5:20	5:25
R4	5:20	5:28	5:35	5:40	5:45
R4	5:40	5:48	5:55	6:00	6:05
R4	5:52	6:01	6:09	6:16	6:25
R4	6:25	6:34	6:42	6:49	6:58
R4	6:50	6:59	7:07	7:14	7:23
R4	7:15	7:24	7:32	7:39	7:48
R4	7:40	7:49	7:57	8:04	8:13
R4	8:05	8:14	8:22	8:29	8:38
R4	8:30	8:39	8:47	8:54	9:03
R4	8:58	9:07	9:14	9:22	9:28
R4	9:20	9:29	9:36	9:44	9:50
R4	10:30	10:39	10:46	10:54	11:00
R4	11:40	11:49	11:56	12:04	12:10
PM Service — Servicio vespertino					
R4	12:50	12:59	1:06	1:14	1:20
R4	2:00	2:09	2:16	2:24	2:30
R4	2:35	2:44	2:51	2:59	3:05
R4	3:09	3:18	3:26	3:34	3:40
R4	3:45	3:54	4:02	4:10	4:16
R4	4:20	4:29	4:37	4:45	4:51
R4	4:46	4:55	5:03	5:11	5:17
R4	5:06	5:15	5:23	5:31	5:37
R4	5:26	5:35	5:43	5:51	5:57
R4	5:46	5:55	6:03	6:11	6:17
R4	6:10	6:18	6:25	6:31	6:37
R4	6:30	6:38	6:45	6:51	6:57
R4	6:46	6:54	7:01	7:07	7:13
R4	7:06	7:14	7:21	7:27	7:33
R4	7:41	7:49	7:56	8:02	8:08
R4	8:47	8:55	9:02	9:08	9:14
R4	9:52	10:00	10:07	10:13	10:19
R4	10:57	11:05	11:12	11:18	11:24

Northbound To Highview

Monday thru Friday - De Lunes a viernes

Route Number	Brookland-CUA M	Michigan Ave. & Queens Chapel Terr. NE (Avodale)	West Hyattsville M	Hyattsville Crossing M	HIGHVIEW
AM Service — Servicio matutino					
R4	5:50	5:58	6:00	6:11	6:18
R4	6:15	6:23	6:25	6:36	6:43
R4	6:40	6:48	6:50	7:01	7:08
R4	7:03	7:11	7:17	7:28	7:37
R4	7:28	7:36	7:42	7:53	8:02
R4	7:53	8:01	8:07	8:18	8:27
R4	8:18	8:26	8:32	8:43	8:52
R4	8:43	8:51	8:57	9:08	9:17
R4	9:08	9:16	9:22	9:33	9:42
R4	9:53	10:01	10:07	10:18	10:27
R4	11:05	11:12	11:18	11:28	11:37
PM Service — Servicio vespertino					
R4	12:15	12:22	12:28	12:38	12:47
R4	1:25	1:32	1:38	1:48	1:57
R4	2:35	2:42	2:48	2:58	3:07
R4	3:10	3:17	3:23	3:33	3:42
R4	3:35	3:44	3:51	4:03	4:13
R4	4:00	4:09	4:16	4:28	4:38
R4	4:25	4:34	4:41	4:53	5:03
R4	4:45	4:54	5:01	5:13	5:23
R4	5:05	5:14	5:21	5:33	5:43
R4	5:25	5:34	5:41	5:53	6:03
R4	5:45	5:54	6:01	6:13	6:23
R4	6:05	6:14	6:21	6:33	6:43
R4	6:25	6:34	6:41	6:53	7:03
R4	6:45	6:52	6:57	7:05	7:15
R4	7:05	7:12	7:17	7:25	7:35
R4	7:25	7:32	7:37	7:45	7:55
R4	7:50	7:57	8:02	8:10	8:20
R4	8:15	8:23	8:27	8:36	8:44
R4	9:20	9:28	9:32	9:41	9:49
R4	10:25	10:33	10:37	10:46	10:54

R4
Queens Chapel Road Line

Effective Sunday, June 16, 2024
A partir del domingo, 16 de junio de 2024

Southbound To Brookland-CUA station
Saturday — Sábados

Route Number	High-view	Hyatts-ville Crossing M	West Hyatts-ville M	Michigan Ave. & Queens Chapel Terr. NE (Avon-dale)	BROOK-LAND-CUA M
AM Service — Servicio matutino					
R4	5:24	5:30	5:38	5:44	5:50
R4	6:29	6:35	6:43	6:49	6:55
R4	7:33	7:39	7:47	7:53	7:59
R4	8:37	8:45	8:52	8:59	9:05
R4	9:45	9:53	10:00	10:07	10:13
R4	10:55	11:03	11:10	11:17	11:23
PM Service — Servicio vespertino					
R4	12:05	12:13	12:20	12:27	12:33
R4	1:17	1:25	1:32	1:39	1:45
R4	2:25	2:33	2:40	2:47	2:53
R4	3:37	3:46	3:54	4:01	4:06
R4	4:50	4:59	5:07	5:14	5:19
R4	5:55	6:04	6:12	6:19	6:24
R4	7:05	7:14	7:22	7:29	7:34
R4	8:14	8:23	8:31	8:38	8:43
R4	9:25	9:34	9:42	9:49	9:54
R4	10:34	10:43	10:51	10:58	11:03

On five Federal holidays, Juneteenth, Columbus Day, Veterans' Day, Martin Luther King, Jr. Day, and Presidents' Day, the Saturday schedule will be in effect.
Metrobus proveerá servicio con horario de sábado durante los cinco días festivos de Juneteenth, Columbus Day, Veterans Day, Martin Luther King Jr. Day, y Presidents' Day.

Northbound To Highview
Saturday — Sábados

Route Number	Brook-land-CUA M	Michigan Ave. & Queens Chapel Terr. NE (Avodale)	West Hyatts-ville M	Hyatts-ville Crossing M	HIGH-VIEW
AM Service — Servicio matutino					
R4	5:55	6:01	6:07	6:13	6:24
R4	7:00	7:06	7:12	7:18	7:29
R4	8:04	8:10	8:16	8:22	8:33
R4	9:10	9:16	9:22	9:28	9:39
R4	10:20	10:26	10:32	10:38	10:49
R4	11:30	11:36	11:42	11:48	11:59
PM Service — Servicio vespertino					
R4	12:37	12:46	12:50	1:04	1:13
R4	1:45	1:54	1:58	2:12	2:21
R4	2:57	3:06	3:10	3:24	3:33
R4	4:10	4:19	4:23	4:37	4:46
R4	5:15	5:24	5:28	5:42	5:51
R4	6:28	6:34	6:41	6:49	7:00
R4	7:38	7:44	7:51	7:59	8:10
R4	8:48	8:54	9:01	9:09	9:20
R4	9:58	10:04	10:11	10:19	10:30

On five Federal holidays, Juneteenth, Columbus Day, Veterans' Day, Martin Luther King, Jr. Day, and Presidents' Day, the Saturday schedule will be in effect.
Metrobus proveerá servicio con horario de sábado durante los cinco días festivos de Juneteenth, Columbus Day, Veterans Day, Martin Luther King Jr. Day, y Presidents' Day.

Southbound To Brookland-CUA station
Sunday — Domingos

Route Number	High-view	Hyatts-ville Crossing M	West Hyatts-ville M	Michigan Ave. & Queens Chapel Terr. NE (Avodale)	BROOK-LAND-CUA M
AM Service — Servicio matutino					
R4	8:30	8:37	8:44	8:50	8:55
R4	9:30	9:37	9:44	9:50	9:55
R4	10:35	10:42	10:49	10:55	11:00
R4	11:37	11:44	11:51	11:57	12:02
PM Service — Servicio vespertino					
R4	12:41	12:48	12:57	1:03	1:09
R4	1:46	1:53	2:02	2:08	2:14
R4	2:53	3:00	3:09	3:15	3:21
R4	3:58	4:05	4:14	4:20	4:26
R4	5:05	5:12	5:20	5:25	5:31
R4	6:05	6:12	6:20	6:25	6:31
R4	7:05	7:12	7:20	7:25	7:31
R4	8:05	8:12	8:20	8:25	8:31

Northbound To Highview
Sunday — Domingos

Route Number	Brook-land-CUA M	Michigan Ave. & Queens Chapel Terr. NE (Avodale)	West Hyatts-ville M	Hyatts-ville Crossing M	HIGH-VIEW
AM Service — Servicio matutino					
R4	9:00	9:05	9:09	9:19	9:22
R4	10:00	10:08	10:12	10:22	10:29
R4	11:04	11:12	11:16	11:26	11:33
PM Service — Servicio vespertino					
R4	12:08	12:16	12:20	12:30	12:37
R4	1:13	1:21	1:25	1:35	1:42
R4	2:20	2:28	2:32	2:42	2:49
R4	3:25	3:33	3:37	3:47	3:54
R4	4:31	4:39	4:43	4:53	5:00
R4	5:31	5:39	5:43	5:53	6:00
R4	6:35	6:41	6:46	6:55	7:01
R4	7:35	7:41	7:46	7:55	8:01
R4	8:40	8:46	8:51	9:00	9:06

How to use this timetable

- Use the map to find the stops closest to where you will get on and off the bus.
- Select the schedule (Weekday, Saturday, Sunday) for when you will travel. Along the top of the schedule, find the stop at or nearest the point where you will get on the bus. Follow that column down to the time you want to leave.
- Use the same method to find the times the bus is scheduled to arrive at the stop where you will get off the bus.
- If the bus stop is not listed, use the time shown for the bus stop before it as the time to wait at the stop.
- The end-of-the-line or last stop is listed in ALL CAPS on the schedule.

Cómo Usar este Horario

- Use este mapa para localizar las paradas más cercanas a donde se subirá y bajará del autobús.
- Seleccione el horario (Entre semana, sábado, domingo) de cuando viajará. A lo largo de la parte superior del horario, localice la parada o el punto más cercano a la parada en la que se subirá al autobús. Siga esa columna hacia abajo hasta la hora en la que desee salir.
- Utilice el mismo método para localizar las horas en que el autobús está programado para llegar a la parada en donde desea bajarse del autobús.
- Si la parada del autobús no está listada use la hora que se muestra en la parada anterior como la hora de espera en la parada.
- El final de la ruta o la última parada del autobús aparece en letras MAYÚSCULAS en el horario.

English-Español Effective 9-8-24

R12

Kenilworth Avenue Line

metrobus ♿

Serves these locations-
Brinda servicio a estas ubicaciones

- Greenbelt station
- Franklin Park (Springhill Lake)
- Beltway Plaza
- Berwyn Heights
- Westchester Park
- College Park-U of Md station
- Riverdale Park
- Bladensburg
- Deanwood station

4712
metrobus
METROBUS

www.wmata.com
Information Anytime 202-637-7000 TTY 202-962-2033

Washington Metropolitan Area Transit Authority

A District of Columbia, Maryland and Virginia Transit Partnership

R12

Kenilworth Avenue Line

Effective Sunday, September 8, 2024

A partir del domingo, 8 de septiembre de 2024

R12

Kenilworth Avenue Line

For route and schedule information
Call 202-637-7000
www.wmata.com

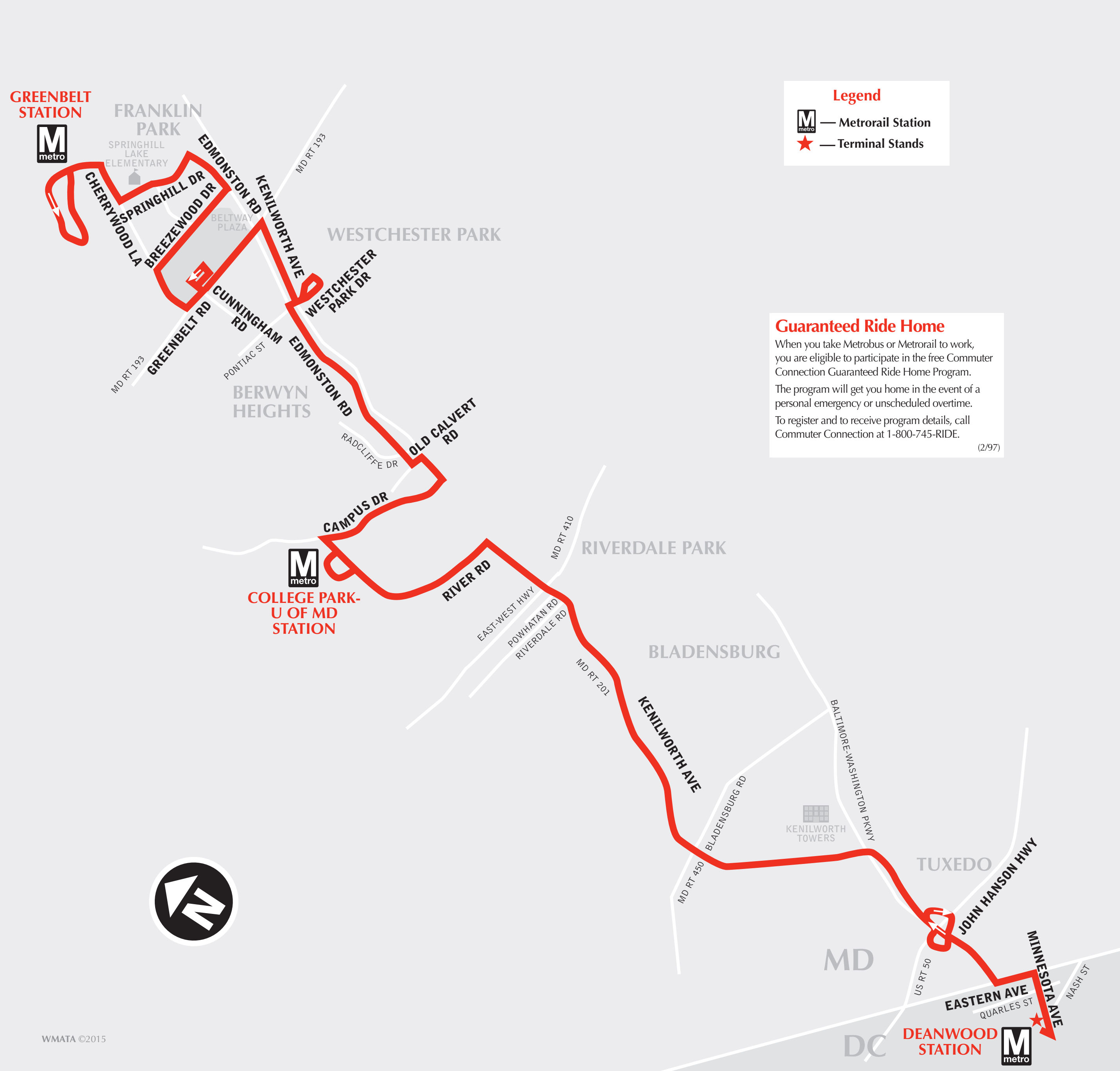
GREENBELT STATION
FRANKLIN PARK
SPRINGHILL LAKE ELEMENTARY
CHERRYWOOD LA
SPRINGHILL DR
BREEZEWOOD DR
EDMONSTON RD
KENILWORTH AVE
BELTWAY PLAZA
MD RT 193
WESTCHESTER PARK
WESTCHESTER PARK DR
CUNNINGHAM RD
GREENBELT RD
MD RT 193
PONTIAC ST
BERWYN HEIGHTS
EDMONSTON RD
RADCLIFFE DR
OLD CALVERT RD
CAMPUS DR
COLLEGE PARK-U OF MD STATION
RIVER RD
MD RT 410
RIVERDALE PARK
EAST-WEST HWY
POWHATAN RD
RIVERDALE RD
MD RT 201
KENILWORTH AVE
BLADENSBURG
BALTIMORE-WASHINGTON PKWY
BLADENSBURG RD
KENILWORTH TOWERS
MD RT 450
TUXEDO
JOHN HANSON HWY
MD
US RT 50
EASTERN AVE
QUARLES ST
MINNESOTA AVE
NASH ST
DEANWOOD STATION
DC
N
WMATA ©2015

Legend

Ⓜ — Metrorail Station
★ — Terminal Stands

Guaranteed Ride Home

When you take Metrobus or Metrorail to work, you are eligible to participate in the free Commuter Connection Guaranteed Ride Home Program.

The program will get you home in the event of a personal emergency or unscheduled overtime.

To register and to receive program details, call Commuter Connection at 1-800-745-RIDE.

(2/97)

R12
Kenilworth Avenue Line

Effective Sunday, September 8, 2024
A partir del domingo, 8 de septiembre de 2024

Southbound To Deanwood station

Monday thru Friday — De Lunes a viernes

Route Number	Greenbelt Ⓜ	Edmonston Rd. & Springhill Dr.	Beltway Plaza ■	West-chester Park	College Park-U of Md Ⓜ	Kenilworth Ave. & Riverdale Rd. (East-West Hwy.)	Kenilworth Towers	DEAN-WOOD Ⓜ
AM Service — Servicio matutino								
R12	5:00	5:04	●	5:16	5:24	5:29	5:35	5:43
R12	5:30	5:34	●	5:46	5:54	5:59	6:05	6:13
R12	6:00	6:04	●	6:16	6:24	6:29	6:35	6:43
R12	6:30	6:34	●	6:46	6:54	6:59	7:05	7:13
R12	7:00	7:04	●	7:16	7:24	7:29	7:35	7:43
R12	7:30	7:35	●	7:49	7:58	8:04	8:11	8:21
R12	8:00	8:05	8:14	8:21	8:30	8:36	8:43	8:53
R12	8:30	8:35	8:44	8:51	9:00	9:06	9:13	9:23
R12	9:00	9:05	9:14	9:21	9:30	9:36	9:43	9:53
R12	9:30	9:35	9:44	9:51	10:00	10:06	10:13	10:23
R12	10:30	10:34	10:42	10:48	10:57	11:02	11:08	11:17
R12	11:30	11:34	11:42	11:48	11:57	12:02	12:08	12:17
PM Service — Servicio vespertino								
R12	12:30	12:34	12:42	12:48	12:57	1:02	1:08	1:17
R12	1:25	1:29	1:37	1:43	1:52	1:57	2:03	2:12
R12	2:05	2:09	2:17	2:23	2:32	2:37	2:43	2:52
R12	2:40	2:44	2:52	2:58	3:07	3:12	3:18	3:27
R12	3:15	3:20	3:29	3:36	3:46	3:52	3:59	4:09
R12	3:50	3:55	4:04	4:11	4:21	4:27	4:34	4:44
R12	4:20	4:25	4:34	4:41	4:51	4:57	5:04	5:14
R12	4:50	4:55	5:04	5:11	5:21	5:27	5:34	5:44
R12	5:20	5:25	5:34	5:41	5:51	5:57	6:04	6:14
R12	5:50	5:55	6:04	6:11	6:21	6:27	6:34	6:44
R12	6:20	6:25	6:34	6:41	6:51	6:57	7:04	7:14
R12	6:50	6:54	7:02	7:08	7:17	7:22	7:28	7:36
R12	7:20	7:24	7:32	7:38	7:47	7:52	7:58	8:06
R12	8:20	8:24	8:32	8:38	8:47	8:52	8:58	9:06

■ — *Buses are timed at stop under parking garage.*
Estas horas son las de la parada del autobús que está debajo del garaje del estacionamiento.

● — *These trips do not loop through shopping center. Use stops on Greenbelt Road.*
Estos viajes no darán vuelta a través del centro comercial. Use las paradas de la calle Greenbelt Road..

Northbound To Greenbelt station

Monday thru Friday — De Lunes a viernes

Route Number	Deanwood Ⓜ	Kenilworth Towers	Kenilworth Ave. & Riverdale Rd. (East-West Hwy.)	College Park-U of Md Ⓜ	West-chester Park	Beltway Plaza ■	Edmonston Rd. & Springhill Dr.	GREEN-BELT Ⓜ
AM Service — Servicio matutino								
R12	5:05	5:13	5:19	5:24	5:32	●	5:42	5:46
R12	5:35	5:43	5:49	5:54	6:02	●	6:12	6:16
R12	6:05	6:13	6:19	6:24	6:32	●	6:42	6:46
R12	6:35	6:44	6:51	6:57	7:06	●	7:18	7:23
R12	7:05	7:14	7:21	7:27	7:36	●	7:48	7:53
R12	7:35	7:44	7:51	7:57	8:06	●	8:18	8:23
R12	8:05	8:14	8:21	8:27	8:36	8:43	8:50	8:55
R12	8:35	8:44	8:51	8:57	9:06	9:13	9:20	9:25
R12	9:05	9:14	9:20	9:26	9:35	9:42	9:47	9:52
R12	9:35	9:44	9:50	9:56	10:05	10:12	10:17	10:22
R12	10:35	10:44	10:50	10:56	11:05	11:12	11:17	11:22
R12	11:35	11:44	11:50	11:56	12:05	12:12	12:17	12:22
PM Service — Servicio vespertino								
R12	12:35	12:44	12:50	12:56	1:05	1:12	1:17	1:22
R12	1:35	1:44	1:50	1:56	2:05	2:12	2:17	2:22
R12	2:20	2:29	2:35	2:41	2:50	2:57	3:02	3:07
R12	2:50	3:00	3:08	3:15	3:25	3:32	3:38	3:44
R12	3:20	3:30	3:38	3:45	3:55	4:02	4:08	4:14
R12	3:50	4:00	4:08	4:15	4:25	4:32	4:38	4:44
R12	4:20	4:30	4:38	4:45	4:55	5:02	5:08	5:14
R12	4:50	5:00	5:08	5:15	5:25	5:32	5:38	5:44
R12	5:20	5:30	5:38	5:45	5:55	6:02	6:08	6:14
R12	5:50	5:58	6:05	6:11	6:21	6:27	6:33	6:38
R12	6:20	6:28	6:35	6:41	6:51	6:57	7:03	7:08
R12	6:50	6:58	7:05	7:11	7:21	7:27	7:33	7:38
R12	7:20	7:28	7:35	7:41	7:51	7:57	8:03	8:08
R12	7:50	7:58	8:05	8:11	8:21	8:27	8:33	8:38
R12	8:20	8:28	8:35	8:41	8:51	8:57	9:03	9:08
R12	9:20	9:27	9:33	9:38	9:45	9:50	9:55	10:00

■ — *Buses are timed at stop under parking garage.*
Estas horas son las de la parada del autobús que está debajo del garaje del estacionamiento.

● — *These trips do not loop through shopping center. Use stops on Greenbelt Road.*
Estos viajes no darán vuelta a través del centro comercial. Use las paradas de la calle Gree

On five Federal holidays, Juneteenth, Columbus Day, Veterans' Day, Martin Luther King, Jr. Day, and Presidents' Day, the Saturday schedule will be in effect.
Metrobus proveerá servicio con horario de sábado durante los cinco días festivos de Juneteenth, Columbus Day, Veterans Day, Martin Luther King Jr. Day, y Presidents' Day.

R12

Kenilworth Avenue Line

Effective Sunday, September 8, 2024

A partir del domingo, 8 de septiembre de 2024

Southbound To Deanwood station

Saturday — Sábados

Route Number	Greenbelt	Edmonston Rd. & Springhill Dr.	Beltway Plaza ■	West-chester Park	College Park-U of Md	Kenilworth Ave. & Riverdale Rd. (East-West Hwy.)	Kenilworth Towers	DEAN-WOOD
AM Service — Servicio matutino								
R12	5:05	5:09	5:16	5:22	5:30	5:35	5:41	5:48
R12	6:05	6:09	6:16	6:22	6:30	6:35	6:41	6:48
R12	7:05	7:09	7:16	7:22	7:30	7:35	7:41	7:48
R12	8:05	8:09	8:16	8:22	8:30	8:35	8:41	8:48
R12	9:05	9:09	9:16	9:22	9:30	9:35	9:41	9:48
R12	10:05	10:09	10:16	10:22	10:30	10:35	10:41	10:48
R12	11:05	11:09	11:16	11:22	11:30	11:35	11:41	11:48
PM Service — Servicio vespertino								
R12	12:05	12:09	12:18	12:22	12:30	12:36	12:41	12:49
R12	1:05	1:09	1:18	1:22	1:30	1:36	1:41	1:49
R12	2:05	2:09	2:18	2:22	2:30	2:36	2:41	2:49
R12	3:05	3:10	3:20	3:25	3:33	3:39	3:44	3:51
R12	4:05	4:10	4:20	4:25	4:33	4:39	4:44	4:51
R12	5:05	5:10	5:20	5:25	5:33	5:39	5:44	5:51
R12	6:05	6:10	6:20	6:25	6:33	6:39	6:44	6:51
R12	7:05	7:09	7:18	7:22	7:31	7:37	7:42	7:49
R12	8:05	8:09	8:18	8:22	8:31	8:37	8:42	8:49
R12	9:05	9:09	9:18	9:22	9:31	9:37	9:42	9:49
R12	10:05	10:09	10:18	10:22	10:31	10:37	10:42	10:49

■ — *Buses are timed at stop under parking garage.*
Estas horas son las de la parada del autobús que está debajo del garaje del estacionamiento.

Northbound To Greenbelt station

Saturday — Sábados

Route Number	Deanwood	Kenilworth Towers	Kenilworth Ave. & Riverdale Rd. (East-West Hwy.)	College Park-U of Md	West-chester Park	Beltway Plaza ■	Edmonston Rd. & Springhill Dr.	GREEN-BELT
AM Service — Servicio matutino								
R12	5:00	5:07	5:13	5:18	5:26	5:32	5:38	5:43
R12	6:00	6:07	6:13	6:18	6:26	6:32	6:38	6:43
R12	7:00	7:07	7:13	7:18	7:26	7:32	7:38	7:43
R12	8:00	8:07	8:13	8:18	8:26	8:32	8:38	8:43
R12	9:00	9:07	9:13	9:18	9:26	9:32	9:38	9:43
R12	10:00	10:07	10:13	10:18	10:26	10:32	10:38	10:43
R12	11:00	11:07	11:13	11:18	11:26	11:32	11:38	11:43
PM Service — Servicio vespertino								
R12	12:00	12:08	12:16	12:20	12:29	12:36	12:42	12:45
R12	1:00	1:08	1:16	1:20	1:29	1:36	1:42	1:45
R12	2:00	2:08	2:16	2:20	2:29	2:36	2:42	2:45
R12	3:00	3:08	3:15	3:20	3:29	3:36	3:43	3:47
R12	4:00	4:08	4:15	4:20	4:29	4:36	4:43	4:47
R12	5:00	5:08	5:15	5:20	5:29	5:36	5:43	5:47
R12	6:00	6:08	6:15	6:20	6:29	6:36	6:43	6:47
R12	7:00	7:07	7:14	7:18	7:28	7:35	7:41	7:45
R12	8:00	8:07	8:14	8:18	8:28	8:35	8:41	8:45
R12	9:00	9:07	9:14	9:18	9:28	9:35	9:41	9:45

■ — *Buses are timed at stop under parking garage.*
Estas horas son las de la parada del autobús que está debajo del garaje del estacionamiento.

No Sunday Service - No hay servicio los domingos

How to use this timetable

- Use the map to find the stops closest to where you will get on and off the bus.
- Select the schedule (Weekday, Saturday, Sunday) for when you will travel. Along the top of the schedule, find the stop at or nearest the point where you will get on the bus. Follow that column down to the time you want to leave.
- Use the same method to find the times the bus is scheduled to arrive at the stop where you will get off the bus.
- If the bus stop is not listed, use the time shown for the bus stop before it as the time to wait at the stop.
- The end-of-the-line or last stop is listed in ALL CAPS on the schedule.

Cómo Usar este Horario

- Use este mapa para localizar las paradas más cercanas a donde se subirá y bajará del autobús.
- Seleccione el horario (Entre semana, sábado, domingo) de cuando viajará. A lo largo de la parte superior del horario, localice la parada o el punto más cercano a la parada en la que se subirá al autobús. Siga esa columna hacia abajo hasta la hora en la que desee salir.
- Utilice el mismo método para localizar las horas en que el autobús está programado para llegar a la parada en donde desea bajarse del autobús.
- Si la parada del autobús no está listada use la hora que se muestra en la parada anterior como la hora de espera en la parada.
- El final de la ruta o la última parada del autobús aparece en letras MAYÚSCULAS en el horario.

English-Español Effective 12-17-23

S2

16th Street Line

metrobus ♿

Serves these locations-
Brinda servicio a estas ubicaciones

- Paul S. Sarbanes Transit Center (Silver Spring station)
- Shepherd Park
- Brightwood
- Carter Barron Park & Ride Lot
- Crestwood
- McPherson Sq station
- Metro Center station
- Federal Triangle (10th St. and Constitution Ave. N.W.)
- L'Enfant Plaza station (Late night & early morning only)

www.wmata.com
Information Anytime 202-637-7000 TTY 202-962-2033

Washington
Metropolitan Area
Transit Authority

A District of Columbia,
Maryland and Virginia
Transit Partnership

S2
16th Street Line

Effective Sunday, December 17, 2023
A partir del domingo, 17 de deciembre de 20233

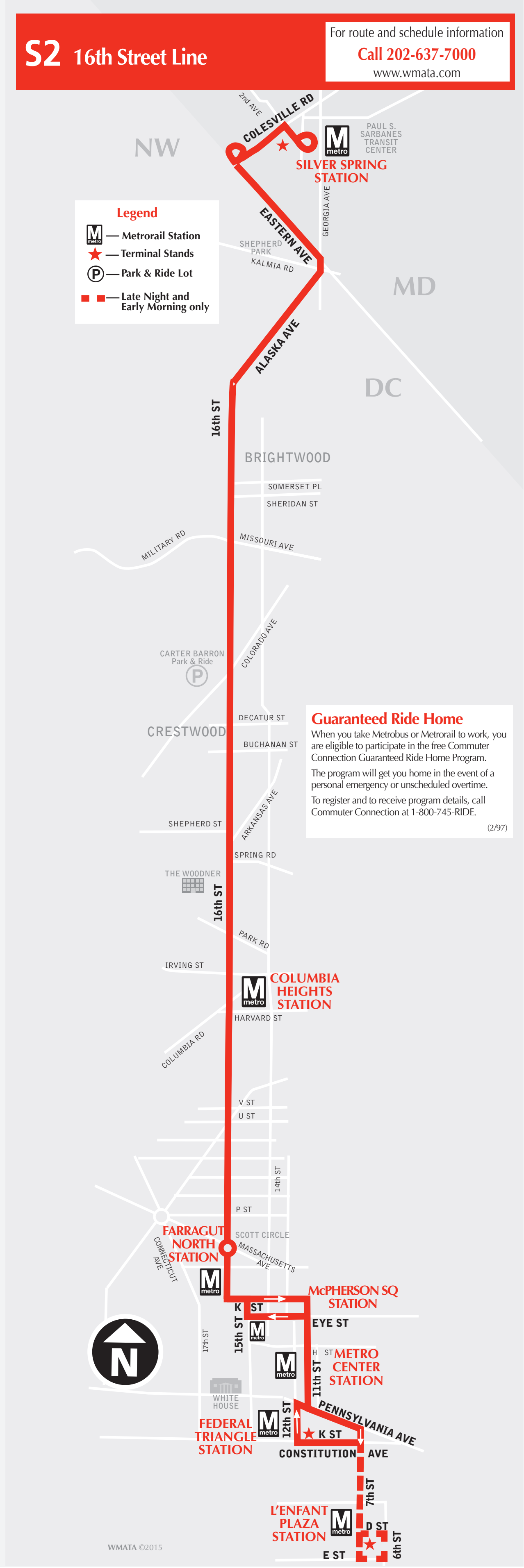

S2 16th Street Line
2nd AVE
COLESVILLE RD
NW
PAUL S. SARBANES TRANSIT CENTER
SILVER SPRING STATION
EASTERN AVE
GEORGIA AVE
SHEPHERD PARK
KALMIA RD
MD
ALASKA AVE
DC
16th ST
BRIGHTWOOD
SOMERSET PL
SHERIDAN ST
MISSOURI AVE
MILITARY RD
COLORADO AVE
CARTER BARRON Park & Ride
CRESTWOOD
DECATUR ST
BUCHANAN ST
ARKANSAS AVE
SHEPHERD ST
SPRING RD
THE WOODNER
16th ST
PARK RD
IRVING ST
COLUMBIA HEIGHTS STATION
HARVARD ST
COLUMBIA RD
V ST
U ST
14th ST
P ST
SCOTT CIRCLE
MASSACHUSETTS AVE
FARRAGUT NORTH STATION
CONNECTICUT AVE
McPHERSON SQ STATION
K ST
EYE ST
15th ST
17th ST
H ST
METRO CENTER STATION
11th ST
WHITE HOUSE
PENNSYLVANIA AVE
FEDERAL TRIANGLE STATION
12th ST
K ST
CONSTITUTION AVE
7th ST
L'ENFANT PLAZA STATION
D ST
6th ST
E ST
N
WMATA ©2015

For route and schedule information
Call 202-637-7000
www.wmata.com

Legend

- M — Metrorail Station
- ★ — Terminal Stands
- Ⓟ — Park & Ride Lot
- ■ ■ — Late Night and Early Morning only

Guaranteed Ride Home

When you take Metrobus or Metrorail to work, you are eligible to participate in the free Commuter Connection Guaranteed Ride Home Program.

The program will get you home in the event of a personal emergency or unscheduled overtime.

To register and to receive program details, call Commuter Connection at 1-800-745-RIDE.

(2/97)

S2

16th Street Line

Effective Sunday, December 17, 2023

A partir del domingo, 17 de deciembre de 20233

Southbound To Federal Triangle

Monday thru Friday — De Lunes a viernes

Route Number	Paul S. Sarbanes Transit Center (Silver Spring)	Eastern Ave. & 16th St. NW (District Line)	16th & Sheridan Sts. NW	16th & Buchanan Sts. NW	16th & Irving Sts. NW	16th & U Sts. NW	K & 13th Sts. NW (Franklin Square)	10th St. & Constitution Ave. NW (FEDERAL TRIANGLE)	Pennsylvania Ave. & 7th Street NW (Archives)	D St. & 7th St. SW (L'ENFANT PLAZA)
AM Service — Servicio matutino										
S2	1:00	1:04	1:11	1:15	1:20	1:24	1:30	-	1:36	1:39
S2	1:20	1:24	1:31	1:35	1:40	1:44	1:50	-	1:56	1:59
S2	1:40	1:44	1:51	1:55	2:00	2:04	2:10	-	2:16	2:19
S2	2:00	2:04	2:11	2:15	2:20	2:24	2:30	-	2:36	2:39
S2	2:20	2:24	2:31	2:35	2:40	2:44	2:50	-	2:56	2:59
S2	2:40	2:44	2:51	2:55	3:00	3:04	3:10	-	3:16	3:19
S2	3:00	3:04	3:11	3:15	3:20	3:24	3:30	-	3:36	3:39
S2	3:20	3:24	3:31	3:35	3:40	3:44	3:50	-	3:56	3:59
S2	3:40	3:44	3:51	3:55	4:00	4:04	4:10	-	4:16	4:19
S2	4:00	4:05	4:13	4:18	4:24	4:28	4:35	-	4:42	4:46
S2	4:15	4:20	4:28	4:33	4:39	4:43	4:50	-	4:57	5:01
S2	4:30	4:35	4:44	4:49	4:55	4:59	5:07	5:14	-	-
S2	4:45	4:50	4:59	5:04	5:10	5:14	5:22	5:29	-	-
S2	5:00	5:05	5:14	5:19	5:25	5:29	5:37	5:44	-	-
S2	5:12	5:17	5:26	5:31	5:37	5:41	5:49	5:56	-	-
S2	5:24	5:29	5:38	5:43	5:49	5:53	6:01	6:08	-	-
S2	5:36	5:41	5:50	5:55	6:01	6:05	6:13	6:20	-	-
S2	5:48	5:53	6:02	6:07	6:15	6:20	6:28	6:36	-	-
S2	6:00	6:05	6:14	6:19	6:27	6:32	6:40	6:48	-	-
S2	6:10	6:15	6:24	6:29	6:37	6:42	6:50	6:58	-	-
S2	6:20	6:25	6:34	6:39	6:47	6:52	7:00	7:08	-	-
S2	6:30	6:35	6:44	6:49	6:57	7:02	7:10	7:18	-	-
S2	6:40	6:46	6:56	7:01	7:09	7:14	7:22	7:30	-	-
S2	6:50	6:56	7:06	7:11	7:19	7:24	7:32	7:40	-	-
S2	7:00	7:06	7:16	7:21	7:29	7:34	7:42	7:50	-	-
S2	7:10	7:18	7:29	7:35	7:43	7:49	7:59	8:07	-	-
S2	-	-	7:36	7:40	7:48	7:54	8:04	8:12	-	-
S2	7:20	7:28	7:39	7:45	7:53	7:59	8:09	8:17	-	-
S2	-	-	7:46	7:50	7:58	8:04	8:14	8:22	-	-
S2	7:30	7:38	7:49	7:55	8:03	8:09	8:19	8:27	-	-
S2	-	-	7:56	8:00	8:08	8:14	8:24	8:32	-	-
S2	7:40	7:48	7:59	8:05	8:13	8:19	8:29	8:37	-	-
S2	-	-	8:06	8:10	8:18	8:24	8:34	8:42	-	-
S2	7:50	7:58	8:09	8:15	8:23	8:29	8:39	8:47	-	-
S2	8:00	8:08	8:19	8:25	8:33	8:39	8:49	8:57	-	-
S2	8:10	8:18	8:29	8:35	8:43	8:49	8:59	9:07	-	-
S2	8:20	8:28	8:39	8:45	8:53	8:59	9:09	9:17	-	-
S2	8:30	8:38	8:49	8:55	9:03	9:09	9:19	9:27	-	-
S2	8:40	8:45	8:55	9:00	9:08	9:15	9:25	9:34	-	-
S2	8:50	8:55	9:05	9:10	9:18	9:25	9:35	9:44	-	-
S2	9:00	9:05	9:15	9:20	9:28	9:35	9:45	9:54	-	-
S2	9:12	9:17	9:27	9:32	9:40	9:47	9:57	10:06	-	-
S2	9:24	9:29	9:39	9:44	9:52	9:59	10:09	10:18	-	-
S2	9:36	9:41	9:51	9:56	10:04	10:11	10:21	10:30	-	-
S2	9:48	9:53	10:02	10:07	10:16	10:22	10:31	10:39	-	-
S2	10:00	10:05	10:14	10:19	10:28	10:34	10:43	10:51	-	-
S2	10:15	10:20	10:29	10:34	10:43	10:49	10:58	11:06	-	-
S2	10:30	10:35	10:44	10:49	10:58	11:04	11:13	11:21	-	-
S2	10:45	10:50	10:59	11:04	11:13	11:19	11:28	11:36	-	-
S2	11:00	11:05	11:14	11:19	11:28	11:34	11:43	11:51	-	-
S2	11:15	11:20	11:29	11:34	11:43	11:49	11:58	12:06	-	-
S2	11:30	11:35	11:44	11:49	11:58	12:04	12:13	12:23	-	-
S2	11:45	11:50	11:59	12:04	12:13	12:19	12:28	12:38	-	-

S2
16th Street Line

Effective Sunday, December 17, 2023
A partir del domingo, 17 de deciembre de 20233

Southbound To Federal Triangle

Monday thru Friday — De Lunes a viernes

Route Number	Paul S. Sarbanes Transit Center (Silver Spring) M	Eastern Ave. & 16th St. NW (District Line)	16th & Sheridan Sts. NW	16th & Buchanan Sts. NW	16th & Irving Sts. NW	16th & U Sts. NW	K & 13th Sts. NW (Franklin Square)	10th St. & Constitution Ave. NW (FEDERAL TRIANGLE)	Pennsylvania Ave. & 7th Street NW (Archives) M	D St. & 7th St. SW (L'ENFANT PLAZA) M
PM Service — Servicio vespertino										
S2	12:00	12:05	12:14	12:19	12:28	12:34	12:43	12:53	-	-
S2	12:15	12:20	12:29	12:34	12:43	12:49	12:58	1:08	-	-
S2	12:30	12:35	12:44	12:49	12:58	1:04	1:13	1:23	-	-
S2	12:45	12:50	12:59	1:04	1:13	1:19	1:28	1:38	-	-
S2	1:00	1:05	1:14	1:19	1:28	1:34	1:43	1:53	-	-
S2	1:15	1:20	1:29	1:34	1:43	1:49	1:58	2:08	-	-
S2	1:30	1:35	1:44	1:49	1:58	2:04	2:13	2:23	-	-
S2	1:45	1:50	2:01	2:07	2:16	2:22	2:32	2:43	-	-
S2	2:00	2:05	2:16	2:22	2:31	2:37	2:47	2:58	-	-
S2	2:15	2:20	2:31	2:37	2:46	2:52	3:02	3:13	-	-
S2	2:30	2:35	2:46	2:52	3:01	3:07	3:17	3:28	-	-
S2	2:45	2:50	3:01	3:07	3:16	3:22	3:32	3:43	-	-
S2	3:00	3:05	3:16	3:22	3:31	3:37	3:47	3:58	-	-
S2	3:15	3:20	3:31	3:37	3:46	3:52	4:02	4:13	-	-
S2	3:30	3:35	3:46	3:52	4:01	4:07	4:17	4:28	-	-
S2	3:45	3:50	4:01	4:07	4:16	4:22	4:32	4:43	-	-
S2	4:00	4:05	4:16	4:22	4:31	4:37	4:47	4:58	-	-
S2	4:15	4:20	4:31	4:37	4:46	4:52	5:02	5:13	-	-
S2	4:30	4:35	4:46	4:52	5:01	5:07	5:17	5:28	-	-
S2	4:45	4:50	5:01	5:07	5:16	5:22	5:32	5:43	-	-
S2	5:00	5:05	5:16	5:22	5:31	5:37	5:47	5:58	-	-
S2	5:15	5:20	5:31	5:37	5:46	5:52	6:02	6:13	-	-
S2	5:30	5:35	5:46	5:52	6:01	6:07	6:17	6:28	-	-
S2	5:45	5:50	6:00	6:05	6:12	6:17	6:25	6:34	-	-
S2	6:00	6:05	6:15	6:20	6:27	6:32	6:40	6:49	-	-
S2	6:15	6:20	6:30	6:35	6:42	6:47	6:55	7:04	-	-
S2	6:30	6:35	6:45	6:50	6:57	7:02	7:10	7:19	-	-
S2	6:45	6:50	7:00	7:05	7:12	7:17	7:25	7:34	-	-
S2	7:00	7:05	7:15	7:20	7:27	7:32	7:40	7:49	-	-
S2	7:15	7:20	7:30	7:35	7:42	7:47	7:55	8:04	-	-
S2	7:30	7:35	7:45	7:50	7:57	8:02	8:10	8:19	-	-
S2	7:45	7:50	8:00	8:05	8:12	8:17	8:25	8:34	-	-
S2	8:00	8:05	8:15	8:20	8:27	8:32	8:40	8:49	-	-
S2	8:15	8:20	8:30	8:35	8:42	8:47	8:55	9:04	-	-
S2	8:30	8:35	8:44	8:49	8:56	9:01	9:09	9:18	-	-
S2	8:45	8:50	8:59	9:04	9:11	9:16	9:24	9:33	-	-
S2	9:00	9:05	9:14	9:19	9:26	9:31	9:39	9:48	-	-
S2	9:15	9:20	9:29	9:34	9:41	9:46	9:54	10:03	-	-
S2	9:30	9:35	9:43	9:48	9:55	9:59	10:06	10:14	-	-
S2	9:45	9:50	9:58	10:03	10:10	10:14	10:21	10:29	-	-
S2	10:00	10:05	10:13	10:18	10:25	10:29	10:36	10:44	-	-
S2	10:15	10:20	10:28	10:33	10:40	10:44	10:51	10:59	-	-
S2	10:30	10:35	10:43	10:48	10:55	10:59	11:06	11:14	-	-
S2	10:45	10:50	10:58	11:03	11:10	11:14	11:21	11:29	-	-
S2	11:00	11:05	11:13	11:18	11:25	11:29	11:36	11:44	-	-
S2	11:20	11:24	11:31	11:35	11:41	11:45	11:51	-	11:58	12:01
S2	11:40	11:44	11:51	11:55	12:01	12:05	12:11	-	12:18	12:21
After Midnight — Servicio después de la medianoche										
S2	12:00	12:04	12:11	12:15	12:21	12:25	12:31	-	12:38	12:41
S2	12:20	12:24	12:31	12:35	12:40	12:44	12:50	-	12:56	12:59
S2	12:40	12:44	12:51	12:55	1:00	1:04	1:10	-	1:16	1:19

S2

16th Street Line

Effective Sunday, December 17, 2023

A partir del domingo, 17 de deciembre de 20233

Northbound To Silver Spring station

Monday thru Friday — De Lunes a viernes

Route Number	D St. & 7th St. SW (L'Enfant Plaza) Ⓜ	Constitution Ave. & 9th St. NW (Archives) Ⓜ	10th St. & Constitution Ave. NW (Federal Triangle)	I & 14th Sts. NW (McPherson Sq) Ⓜ	16th & U Sts. NW	16th & Irving Sts. NW	16th & Buchanan Sts. NW	16th St. & Somerset Pl. NW	Eastern Ave. & 16th St. NW (District Line)	Paul S. Sarbanes Transit Center (SILVER SPRING) Ⓜ
AM Service — Servicio matutino										
S2	1:55	1:59	-	2:05	2:13	2:17	2:22	2:27	2:35	2:38
S2	2:15	2:19	-	2:25	2:33	2:37	2:42	2:47	2:55	2:58
S2	2:35	2:39	-	2:45	2:53	2:57	3:02	3:07	3:15	3:18
S2	2:55	2:59	-	3:05	3:13	3:17	3:22	3:27	3:35	3:38
S2	3:15	3:19	-	3:25	3:33	3:37	3:42	3:47	3:55	3:58
S2	3:35	3:39	-	3:45	3:53	3:57	4:02	4:07	4:15	4:18
S2	3:52	3:58	-	4:05	4:13	4:17	4:22	4:27	4:36	4:39
S2	4:12	4:18	-	4:25	4:33	4:37	4:42	4:47	4:56	4:59
S2	4:32	4:38	-	4:45	4:53	4:57	5:02	5:07	5:16	5:19
S2	4:52	4:58	-	5:05	5:13	5:17	5:22	5:27	5:36	5:39
S2	5:09	5:15	-	5:22	5:30	5:34	5:39	5:44	5:53	5:56
S2	-	-	5:30	5:37	5:45	5:49	5:54	5:59	6:07	6:10
S2	-	-	5:45	5:52	6:00	6:05	6:10	6:15	6:24	6:27
S2	-	-	6:00	6:07	6:15	6:20	6:25	6:30	6:39	6:42
S2	-	-	6:15	6:22	6:30	6:35	6:40	6:45	6:54	6:57
S2	-	-	6:30	6:37	6:46	6:51	6:56	7:01	7:10	7:12
S2	-	-	6:45	6:52	7:01	7:06	7:11	7:16	7:25	7:27
S2	-	-	7:00	7:07	7:16	7:21	7:26	7:31	7:40	7:42
S2	-	-	7:15	7:22	7:31	7:36	7:41	7:46	7:55	7:57
S2	-	-	7:30	7:37	7:46	7:51	7:56	8:01	8:10	8:12
S2	-	-	7:45	7:53	8:03	8:08	8:14	8:19	8:28	8:31
S2	-	-	8:00	8:08	8:18	8:23	8:29	8:34	8:43	8:46
S2	-	-	8:15	8:23	8:33	8:38	8:44	8:49	8:58	9:01
S2	-	-	8:30	8:38	8:48	8:53	8:59	9:04	9:13	9:16
S2	-	-	8:45	8:53	9:03	9:08	9:14	9:19	9:28	9:31
S2	-	-	9:00	9:08	9:18	9:23	9:29	9:34	9:43	9:46
S2	-	-	9:15	9:23	9:33	9:38	9:44	9:49	9:58	10:01
S2	-	-	9:30	9:38	9:48	9:53	9:59	10:04	10:13	10:16
S2	-	-	9:45	9:53	10:03	10:08	10:14	10:19	10:28	10:31
S2	-	-	10:00	10:08	10:18	10:23	10:29	10:34	10:43	10:46
S2	-	-	10:15	10:23	10:33	10:38	10:44	10:49	10:58	11:01
S2	-	-	10:30	10:38	10:48	10:53	10:59	11:04	11:13	11:16
S2	-	-	10:45	10:53	11:03	11:08	11:14	11:19	11:28	11:31
S2	-	-	11:00	11:08	11:18	11:23	11:29	11:34	11:43	11:46
S2	-	-	11:15	11:23	11:33	11:38	11:44	11:49	11:58	12:01
S2	-	-	11:30	11:38	11:49	11:55	12:01	12:06	12:16	12:19
S2	-	-	11:45	11:53	12:04	12:10	12:16	12:21	12:31	12:34
PM Service — Servicio vespertino										
S2	-	-	12:00	12:08	12:19	12:25	12:31	12:36	12:46	12:49
S2	-	-	12:15	12:23	12:34	12:40	12:46	12:51	1:01	1:04
S2	-	-	12:30	12:38	12:49	12:55	1:01	1:06	1:16	1:19
S2	-	-	12:45	12:53	1:04	1:10	1:16	1:21	1:31	1:34
S2	-	-	1:00	1:08	1:19	1:25	1:31	1:36	1:46	1:49
S2	-	-	1:15	1:23	1:34	1:40	1:46	1:51	2:01	2:04
S2	-	-	1:30	1:38	1:49	1:55	2:01	2:06	2:16	2:19
S2	-	-	1:45	1:53	2:04	2:10	2:16	2:21	2:31	2:34
S2	-	-	2:00	2:08	2:19	2:25	2:31	2:36	2:46	2:49
S2	-	-	2:12	2:20	2:31	2:37	2:43	2:48	2:58	3:01
S2	-	-	2:24	2:32	2:43	2:49	2:55	3:00	3:10	3:13
S2	-	-	2:36	2:44	2:55	3:01	3:07	3:12	3:22	3:25
S2	-	-	2:48	2:56	3:07	3:13	3:19	3:24	3:34	3:37
S2	-	-	3:00	3:10	3:22	3:29	3:36	3:43	3:55	3:59
S2	-	-	3:10	3:20	3:32	3:39	3:46	3:53	4:05	4:09
S2	-	-	3:20	3:30	3:42	3:49	3:56	4:03	4:15	4:19
S2	-	-	3:30	3:40	3:52	3:59	4:06	4:13	4:25	4:29

► Northbound To Silver Spring station

Monday thru Friday — De Lunes a viernes

Route Number	D St. & 7th St. SW (L'Enfant Plaza) M	Constitution Ave. & 9th St. NW (Archives) M	10th St. & Constitution Ave. NW (Federal Triangle)	I & 14th Sts. NW (McPherson Sq) M	16th & U Sts. NW	16th & Irving Sts. NW	16th & Buchanan Sts. NW	16th St. & Somerset Pl. NW	Eastern Ave. & 16th St. NW (District Line)	Paul S. Sarbanes Transit Center (SILVER SPRING) M
S2	-	-	3:40	3:50	4:02	4:09	4:16	4:23	4:35	4:39
PM Service — Servicio vespertino										
S2	-	-	3:50	4:00	4:12	4:19	4:26	4:33	4:45	4:49
S2	-	-	4:00	4:10	4:22	4:29	4:36	4:43	4:55	4:59
S2	-	-	4:10	4:20	4:32	4:39	4:46	4:53	5:05	5:09
S2	-	-	4:20	4:30	4:42	4:49	4:56	5:03	5:15	5:19
S2	-	-	4:30	4:40	4:52	4:59	5:06	5:13	5:25	5:29
S2	-	-	4:40	4:50	5:02	5:09	5:16	5:23	5:35	5:39
S2	-	-	4:50	5:00	5:12	5:19	5:26	5:33	5:45	5:49
S2	-	-	5:00	5:10	5:22	5:29	5:36	5:43	5:55	5:59
S2	-	-	5:10	5:20	5:32	5:39	5:46	5:53	6:05	6:09
S2	-	-	5:20	5:30	5:42	5:49	5:56	6:03	6:15	6:19
S2	-	-	5:30	5:40	5:52	5:59	6:06	6:13	6:25	6:29
S2	-	-	5:40	5:50	6:02	6:08	6:14	6:19	6:29	6:32
S2	-	-	5:50	6:00	6:12	6:18	6:24	6:29	6:39	6:42
S2	-	-	6:00	6:10	6:22	6:28	6:34	6:39	6:49	6:52
S2	-	-	6:12	6:22	6:34	6:40	6:46	6:51	7:01	7:04
S2	-	-	6:24	6:34	6:46	6:52	6:58	7:03	7:13	7:16
S2	-	-	6:36	6:46	6:58	7:04	7:10	7:15	7:25	7:28
S2	-	-	6:48	6:58	7:10	7:16	7:22	7:27	7:37	7:40
S2	-	-	7:00	7:10	7:22	7:28	7:34	7:39	7:49	7:52
S2	-	-	7:15	7:25	7:37	7:43	7:49	7:54	8:04	8:07
S2	-	-	7:30	7:38	7:49	7:55	8:01	8:06	8:14	8:17
S2	-	-	7:45	7:53	8:04	8:10	8:16	8:21	8:29	8:32
S2	-	-	8:00	8:08	8:19	8:25	8:31	8:36	8:44	8:47
S2	-	-	8:15	8:23	8:34	8:40	8:46	8:51	8:59	9:02
S2	-	-	8:30	8:38	8:49	8:55	9:01	9:06	9:14	9:17
S2	-	-	8:45	8:53	9:04	9:10	9:16	9:21	9:29	9:32
S2	-	-	9:00	9:08	9:19	9:25	9:31	9:36	9:44	9:47
S2	-	-	9:15	9:23	9:34	9:40	9:46	9:51	9:59	10:02
S2	-	-	9:30	9:38	9:49	9:55	10:01	10:06	10:14	10:17
S2	-	-	9:45	9:53	10:04	10:10	10:16	10:21	10:29	10:32
S2	-	-	10:00	10:08	10:19	10:25	10:31	10:36	10:44	10:47
S2	-	-	10:15	10:23	10:34	10:40	10:46	10:51	10:59	11:02
S2	-	-	10:30	10:38	10:49	10:55	11:01	11:06	11:14	11:17
S2	-	-	10:45	10:53	11:03	11:09	11:15	11:20	11:28	11:31
S2	-	-	11:00	11:08	11:18	11:24	11:30	11:35	11:43	11:46
S2	-	-	11:15	11:23	11:33	11:39	11:45	11:50	11:58	12:01
S2	-	-	11:30	11:38	11:48	11:54	12:00	12:05	12:13	12:16
S2	-	-	11:45	11:53	12:03	12:09	12:15	12:20	12:28	12:31
After Midnight — Servicio después de la medianoche										
S2	-	-	12:00	12:08	12:18	12:24	12:30	12:35	12:43	12:46
S2	12:12	12:18	-	12:25	12:34	12:39	12:45	12:50	12:58	1:01
S2	12:32	12:38	-	12:45	12:54	12:59	1:05	1:10	1:18	1:21
S2	12:52	12:58	-	1:05	1:14	1:19	1:25	1:30	1:38	1:41
S2	1:12	1:18	-	1:25	1:34	1:39	1:45	1:50	1:58	2:01
S2	1:32	1:38	-	1:45	1:54	1:59	2:05	2:10	2:18	2:21

S2

16th Street Line

Effective Sunday, December 17, 2023

A partir del domingo, 17 de diciembre de 20233

► Southbound to Federal Triangle

Saturday — Sábados

Route Number	Paul S. Sarbanes Transit Center (Silver Spring) M	Eastern Ave. & 16th St. NW (District Line)	16th & Sheridan Sts. NW	16th & Buchanan Sts. NW	16th & Irving Sts. NW	16th & U Sts. NW	K & 13th Sts. NW (Franklin Square)	10th St. & Constitution Ave. NW (FEDERAL TRIANGLE)	Pennsylvania Ave. & 7th Street NW (Archives) M	D St. & 7th St. SW (L'ENFANT PLAZA) M
AM Service — Servicio matutino										
S2	1:00	1:04	1:10	1:13	1:19	1:23	1:29	-	1:35	1:38
S2	1:20	1:24	1:30	1:33	1:39	1:43	1:49	-	1:55	1:58
S2	1:40	1:44	1:50	1:53	1:59	2:03	2:09	-	2:15	2:18
S2	2:00	2:04	2:10	2:13	2:19	2:23	2:29	-	2:35	2:38
S2	2:20	2:24	2:30	2:33	2:39	2:43	2:49	-	2:55	2:58
S2	2:40	2:44	2:50	2:53	2:59	3:03	3:09	-	3:15	3:18
S2	3:00	3:04	3:10	3:13	3:19	3:23	3:29	-	3:35	3:38
S2	3:20	3:24	3:30	3:33	3:39	3:43	3:49	-	3:55	3:58
S2	3:40	3:44	3:50	3:53	3:59	4:03	4:09	-	4:15	4:18
S2	4:00	4:04	4:11	4:15	4:22	4:26	4:33	-	4:39	4:42
S2	4:20	4:24	4:31	4:35	4:42	4:46	4:53	-	4:59	5:02
S2	4:40	4:44	4:51	4:55	5:02	5:06	5:13	-	5:19	5:22
S2	5:00	5:04	5:11	5:15	5:22	5:26	5:33	-	5:39	5:42
S2	5:15	5:19	5:26	5:30	5:37	5:41	5:48	-	5:54	5:57
S2	5:30	5:34	5:41	5:45	5:52	5:56	6:03	-	6:09	6:12
S2	5:45	5:50	5:58	6:03	6:11	6:15	6:22	-	6:29	6:32
S2	6:00	6:05	6:13	6:18	6:26	6:30	6:37	-	6:44	6:47
S2	6:15	6:20	6:28	6:33	6:41	6:45	6:53	7:00	-	-
S2	6:30	6:35	6:43	6:48	6:56	7:00	7:08	7:15	-	-
S2	6:45	6:50	6:58	7:03	7:11	7:15	7:23	7:30	-	-
S2	7:00	7:05	7:13	7:18	7:26	7:30	7:38	7:45	-	-
S2	7:15	7:20	7:28	7:33	7:42	7:47	7:55	8:04	-	-
S2	7:30	7:35	7:43	7:48	7:57	8:02	8:10	8:19	-	-
S2	7:45	7:50	7:58	8:03	8:12	8:17	8:25	8:34	-	-
S2	8:00	8:05	8:13	8:18	8:27	8:32	8:40	8:49	-	-
S2	8:15	8:20	8:28	8:33	8:42	8:47	8:55	9:04	-	-
S2	8:30	8:35	8:43	8:48	8:57	9:02	9:10	9:19	-	-
S2	8:45	8:50	8:58	9:03	9:12	9:17	9:25	9:34	-	-
S2	9:00	9:05	9:13	9:18	9:27	9:32	9:40	9:49	-	-
S2	9:12	9:17	9:26	9:32	9:42	9:48	9:57	10:08	-	-
S2	9:24	9:29	9:38	9:44	9:54	10:00	10:09	10:20	-	-
S2	9:36	9:41	9:50	9:56	10:06	10:12	10:21	10:32	-	-
S2	9:48	9:53	10:02	10:08	10:18	10:24	10:33	10:44	-	-
S2	10:00	10:05	10:14	10:20	10:30	10:36	10:45	10:56	-	-
S2	10:15	10:20	10:29	10:35	10:45	10:51	11:00	11:11	-	-
S2	10:30	10:35	10:44	10:50	11:00	11:06	11:15	11:26	-	-
S2	10:45	10:50	10:59	11:05	11:15	11:21	11:30	11:41	-	-
S2	11:00	11:05	11:14	11:20	11:30	11:36	11:45	11:56	-	-
S2	11:15	11:20	11:29	11:35	11:45	11:51	12:00	12:11	-	-
S2	11:30	11:35	11:44	11:50	12:00	12:06	12:15	12:26	-	-
S2	11:45	11:50	11:59	12:05	12:15	12:21	12:30	12:41	-	-

On five Federal holidays, Juneteenth, Columbus Day, Veterans' Day, Martin Luther King, Jr. Day, and Presidents' Day, the Saturday schedule will be in effect.

Metrobus proveerá servicio con horario de sábado durante los cinco días festivos de Juneteenth, Columbus Day, Veterans Day, Martin Luther King Jr. Day, y Presidents' Day.

► Southbound to Federal Triangle

Saturday — Sábados

Route Number	Paul S. Sarbanes Transit Center (Silver Spring) M	Eastern Ave. & 16th St. NW (District Line)	16th & Sheridan Sts. NW	16th & Buchanan Sts. NW	16th & Irving Sts. NW	16th & U Sts. NW	K & 13th Sts. NW (Franklin Square)	10th St. & Constitution Ave. NW (FEDERAL TRIANGLE)	Pennsylvania Ave. & 7th Street NW (Archives) M	D St. & 7th St. SW (L'ENFANT PLAZA) M
PM Service — Servicio vespertino										
S2	12:00	12:05	12:14	12:20	12:30	12:36	12:45	12:56	-	-
S2	12:15	12:20	12:29	12:35	12:45	12:51	1:00	1:11	-	-
S2	12:30	12:35	12:44	12:50	1:00	1:06	1:15	1:26	-	-
S2	12:45	12:50	12:59	1:05	1:15	1:21	1:30	1:41	-	-
S2	1:00	1:05	1:15	1:20	1:31	1:38	1:49	2:00	-	-
S2	1:15	1:20	1:30	1:35	1:46	1:53	2:04	2:15	-	-
S2	1:30	1:35	1:45	1:50	2:01	2:08	2:19	2:30	-	-
S2	1:45	1:50	2:00	2:05	2:16	2:23	2:34	2:45	-	-
S2	2:00	2:05	2:15	2:20	2:31	2:38	2:49	3:00	-	-
S2	2:15	2:20	2:30	2:35	2:46	2:53	3:04	3:15	-	-
S2	2:30	2:35	2:45	2:50	3:01	3:08	3:19	3:30	-	-
S2	2:45	2:50	3:00	3:05	3:16	3:23	3:34	3:45	-	-
S2	3:00	3:05	3:15	3:20	3:31	3:38	3:49	4:00	-	-
S2	3:15	3:20	3:30	3:35	3:46	3:53	4:04	4:15	-	-
S2	3:30	3:35	3:45	3:50	4:01	4:08	4:19	4:30	-	-
S2	3:45	3:50	4:00	4:05	4:16	4:23	4:34	4:45	-	-
S2	4:00	4:05	4:14	4:19	4:28	4:34	4:44	4:53	-	-
S2	4:15	4:20	4:29	4:34	4:43	4:49	4:59	5:08	-	-
S2	4:30	4:35	4:44	4:49	4:58	5:04	5:14	5:23	-	-
S2	4:45	4:50	4:59	5:04	5:13	5:19	5:29	5:38	-	-
S2	5:00	5:05	5:14	5:19	5:28	5:34	5:44	5:53	-	-
S2	5:15	5:20	5:29	5:34	5:43	5:49	5:59	6:08	-	-
S2	5:30	5:35	5:44	5:49	5:58	6:04	6:14	6:23	-	-
S2	5:45	5:50	5:59	6:04	6:13	6:19	6:29	6:38	-	-
S2	6:00	6:05	6:14	6:19	6:28	6:34	6:44	6:53	-	-
S2	6:15	6:20	6:29	6:34	6:43	6:49	6:59	7:08	-	-
S2	6:30	6:35	6:44	6:49	6:58	7:04	7:14	7:23	-	-
S2	6:45	6:50	6:59	7:04	7:13	7:19	7:29	7:38	-	-
S2	7:00	7:05	7:14	7:19	7:28	7:34	7:44	7:53	-	-
S2	7:15	7:20	7:28	7:33	7:41	7:47	7:56	8:03	-	-
S2	7:30	7:35	7:43	7:48	7:56	8:02	8:11	8:18	-	-
S2	7:45	7:50	7:58	8:03	8:11	8:17	8:26	8:33	-	-
S2	8:00	8:05	8:13	8:18	8:26	8:32	8:41	8:48	-	-
S2	8:15	8:20	8:28	8:33	8:41	8:47	8:56	9:03	-	-
S2	8:30	8:35	8:43	8:48	8:56	9:02	9:11	9:18	-	-
S2	8:45	8:50	8:58	9:03	9:11	9:17	9:26	9:33	-	-
S2	9:00	9:05	9:13	9:18	9:26	9:32	9:41	9:48	-	-
S2	9:15	9:20	9:28	9:33	9:41	9:47	9:56	10:03	-	-
S2	9:30	9:35	9:43	9:48	9:56	10:02	10:11	10:18	-	-
S2	9:45	9:50	9:58	10:03	10:11	10:17	10:26	10:33	-	-
S2	10:00	10:05	10:13	10:18	10:25	10:30	10:38	10:45	-	-
S2	10:15	10:20	10:28	10:33	10:40	10:45	10:53	11:00	-	-
S2	10:30	10:35	10:43	10:48	10:55	11:00	11:08	11:15	-	-
S2	10:45	10:50	10:58	11:03	11:10	11:15	11:23	11:30	-	-
S2	11:00	11:05	11:13	11:18	11:25	11:30	11:38	11:45	-	-
S2	11:20	11:25	11:33	11:38	11:45	11:50	11:58	12:05	-	-
S2	11:40	11:45	11:53	11:58	12:05	12:10	12:18	12:25	-	-
After Midnight — Servicio después de la medianoche										
S2	12:00	12:04	12:11	12:15	12:22	12:27	12:34	12:41	-	-
S2	12:20	12:24	12:31	12:35	12:42	12:47	12:54	-	1:01	1:05
S2	12:40	12:44	12:51	12:55	1:02	1:07	1:14	-	1:21	1:25

S2

16th Street Line

Effective Sunday, December 17, 2023

A partir del domingo, 17 de deciembre de 20233

Northbound To Silver Spring station

Saturday — Sábados

Route Number	D St. & 7th St. SW (L'Enfant Plaza) Ⓜ	Constitution Ave. & 9th St. NW (Archives) Ⓜ	10th St. & Constitution Ave. NW (Federal Triangle) Ⓜ	I & 14th Sts. NW (McPherson Sq) Ⓜ	16th & U Sts. NW	16th & Irving Sts. NW	16th & Buchanan Sts. NW	16th St. & Somerset Pl. NW	Eastern Ave. & 16th St. NW (D.C. Line)	Paul S. Sarbanes Transit Center (SILVER SPRING) Ⓜ
AM Service — Servicio matutino										
S2	1:51	1:58	-	2:05	2:13	2:18	2:23	2:28	2:36	2:38
S2	2:11	2:18	-	2:25	2:33	2:38	2:43	2:48	2:56	2:58
S2	2:31	2:38	-	2:45	2:53	2:58	3:03	3:08	3:16	3:18
S2	2:51	2:58	-	3:05	3:13	3:18	3:23	3:28	3:36	3:38
S2	3:11	3:18	-	3:25	3:33	3:38	3:43	3:48	3:56	3:58
S2	3:31	3:38	-	3:45	3:53	3:58	4:03	4:08	4:16	4:18
S2	3:51	3:58	-	4:05	4:13	4:18	4:23	4:28	4:36	4:38
S2	4:11	4:18	-	4:25	4:33	4:38	4:43	4:48	4:56	4:58
S2	4:31	4:38	-	4:45	4:53	4:58	5:03	5:08	5:16	5:18
S2	4:51	4:58	-	5:05	5:13	5:18	5:23	5:28	5:36	5:38
S2	5:11	5:18	-	5:25	5:33	5:38	5:43	5:48	5:56	5:58
S2	5:31	5:38	-	5:45	5:53	5:58	6:03	6:08	6:16	6:18
S2	5:51	5:58	-	6:05	6:13	6:18	6:23	6:28	6:36	6:38
S2	6:11	6:18	-	6:25	6:33	6:38	6:43	6:48	6:56	6:58
S2	6:26	6:33	-	6:40	6:48	6:53	6:58	7:03	7:11	7:13
S2	6:41	6:48	-	6:55	7:03	7:08	7:13	7:18	7:26	7:28
S2	6:56	7:03	-	7:10	7:18	7:23	7:28	7:33	7:41	7:43
S2	-	-	7:15	7:22	7:30	7:35	7:40	7:45	7:53	7:55
S2	-	-	7:30	7:37	7:46	7:51	7:57	8:02	8:11	8:14
S2	-	-	7:45	7:52	8:01	8:06	8:12	8:17	8:26	8:29
S2	-	-	8:00	8:07	8:16	8:21	8:27	8:32	8:41	8:44
S2	-	-	8:15	8:22	8:31	8:36	8:42	8:47	8:56	8:59
S2	-	-	8:30	8:37	8:46	8:51	8:57	9:02	9:11	9:14
S2	-	-	8:45	8:52	9:01	9:06	9:12	9:17	9:26	9:29
S2	-	-	9:00	9:07	9:16	9:21	9:27	9:32	9:41	9:44
S2	-	-	9:15	9:22	9:31	9:36	9:42	9:47	9:56	9:59
S2	-	-	9:30	9:37	9:46	9:51	9:57	10:02	10:11	10:14
S2	-	-	9:45	9:52	10:02	10:08	10:14	10:19	10:28	10:31
S2	-	-	10:00	10:07	10:17	10:23	10:29	10:34	10:43	10:46
S2	-	-	10:15	10:22	10:32	10:38	10:44	10:49	10:58	11:01
S2	-	-	10:30	10:37	10:47	10:53	10:59	11:04	11:13	11:16
S2	-	-	10:45	10:52	11:02	11:08	11:14	11:19	11:28	11:31
S2	-	-	11:00	11:07	11:17	11:23	11:29	11:34	11:43	11:46
S2	-	-	11:15	11:23	11:34	11:41	11:48	11:54	12:04	12:07
S2	-	-	11:30	11:38	11:49	11:56	12:03	12:09	12:19	12:22
S2	-	-	11:45	11:53	12:04	12:11	12:18	12:24	12:34	12:37

On five Federal holidays, Juneteenth, Columbus Day, Veterans' Day, Martin Luther King, Jr. Day, and Presidents' Day, the Saturday schedule will be in effect.

Metrobus proveerá servicio con horario de sábado durante los cinco días festivos de Juneteenth, Columbus Day, Veterans Day, Martin Luther King Jr. Day, y Presidents' Day.

Northbound To Silver Spring station

Saturday — Sábados

Route Number	D St. & 7th St. SW (L'Enfant Plaza) Ⓜ	Constitution Ave. & 9th St. NW (Archives) Ⓜ	10th St. & Constitution Ave. NW (Federal Triangle) Ⓜ	I & 14th Sts. NW (McPherson Sq) Ⓜ	16th & U Sts. NW	16th & Irving Sts. NW	16th & Buchanan Sts. NW	16th St. & Somerset Pl. NW	Eastern Ave. & 16th St. NW (D.C. Line)	Paul S. Sarbanes Transit Center (SILVER SPRING) Ⓜ
PM Service — Servicio vespertino										
S2	-	-	12:00	12:08	12:19	12:26	12:33	12:39	12:49	12:52
S2	-	-	12:15	12:23	12:34	12:41	12:48	12:54	1:04	1:07
S2	-	-	12:30	12:38	12:49	12:56	1:03	1:09	1:19	1:22
S2	-	-	12:45	12:53	1:04	1:11	1:18	1:24	1:34	1:37
S2	-	-	1:00	1:08	1:19	1:26	1:33	1:39	1:49	1:52
S2	-	-	1:15	1:23	1:34	1:41	1:48	1:54	2:04	2:07
S2	-	-	1:30	1:38	1:49	1:56	2:03	2:09	2:19	2:22
S2	-	-	1:45	1:53	2:04	2:11	2:18	2:24	2:34	2:37
S2	-	-	2:00	2:08	2:19	2:26	2:33	2:39	2:49	2:52
S2	-	-	2:15	2:23	2:34	2:41	2:48	2:54	3:04	3:07
S2	-	-	2:30	2:39	2:51	2:58	3:05	3:11	3:21	3:24
S2	-	-	2:45	2:54	3:06	3:13	3:20	3:26	3:36	3:39
S2	-	-	3:00	3:09	3:21	3:28	3:35	3:41	3:51	3:54
S2	-	-	3:15	3:24	3:36	3:43	3:50	3:56	4:06	4:09
S2	-	-	3:30	3:39	3:51	3:58	4:05	4:11	4:21	4:24
S2	-	-	3:45	3:54	4:06	4:13	4:20	4:26	4:36	4:39
S2	-	-	4:00	4:09	4:21	4:28	4:35	4:41	4:51	4:54
S2	-	-	4:15	4:24	4:36	4:43	4:50	4:56	5:06	5:09
S2	-	-	4:30	4:39	4:51	4:58	5:05	5:11	5:21	5:24
S2	-	-	4:45	4:54	5:06	5:13	5:20	5:26	5:36	5:39
S2	-	-	5:00	5:09	5:21	5:28	5:35	5:41	5:51	5:54
S2	-	-	5:12	5:21	5:33	5:40	5:47	5:53	6:03	6:06
S2	-	-	5:24	5:33	5:45	5:52	5:59	6:05	6:15	6:18
S2	-	-	5:36	5:45	5:57	6:04	6:11	6:17	6:27	6:30
S2	-	-	5:48	5:57	6:09	6:16	6:23	6:29	6:39	6:42
S2	-	-	6:00	6:09	6:21	6:28	6:35	6:41	6:51	6:54
S2	-	-	6:15	6:24	6:36	6:43	6:50	6:56	7:06	7:09
S2	-	-	6:30	6:39	6:51	6:58	7:05	7:11	7:21	7:24
S2	-	-	6:45	6:54	7:06	7:13	7:20	7:26	7:36	7:39
S2	-	-	7:00	7:09	7:21	7:28	7:35	7:41	7:51	7:54
S2	-	-	7:15	7:24	7:36	7:43	7:50	7:56	8:06	8:09
S2	-	-	7:30	7:39	7:51	7:58	8:05	8:11	8:21	8:24
S2	-	-	7:45	7:53	8:04	8:10	8:17	8:23	8:32	8:35
S2	-	-	8:00	8:08	8:19	8:25	8:32	8:38	8:47	8:50
S2	-	-	8:15	8:23	8:34	8:40	8:47	8:53	9:02	9:05
S2	-	-	8:30	8:38	8:49	8:55	9:02	9:08	9:17	9:20
S2	-	-	8:45	8:53	9:04	9:10	9:17	9:23	9:32	9:35
S2	-	-	9:00	9:08	9:19	9:25	9:32	9:38	9:47	9:50
S2	-	-	9:15	9:23	9:34	9:40	9:47	9:53	10:02	10:05
S2	-	-	9:30	9:38	9:49	9:55	10:02	10:08	10:17	10:20
S2	-	-	9:45	9:53	10:04	10:10	10:17	10:23	10:32	10:35
S2	-	-	10:00	10:08	10:19	10:25	10:32	10:38	10:47	10:50
S2	-	-	10:15	10:23	10:34	10:40	10:47	10:53	11:02	11:05
S2	-	-	10:30	10:38	10:49	10:55	11:02	11:08	11:17	11:20
S2	-	-	10:45	10:53	11:04	11:10	11:17	11:23	11:32	11:35
S2	-	-	11:00	11:08	11:19	11:25	11:32	11:38	11:47	11:50
S2	-	-	11:15	11:23	11:34	11:40	11:47	11:53	12:02	12:05
S2	-	-	11:30	11:38	11:49	11:55	12:02	12:08	12:17	12:20
S2	-	-	11:45	11:53	12:05	12:11	12:18	12:24	12:33	12:36
After Midnight — Servicio después de la medianoche										
S2	-	-	12:00	12:08	12:20	12:26	12:33	12:39	12:48	12:51
S2	-	-	12:17	12:25	12:37	12:43	12:50	12:56	1:05	1:08
S2	-	-	12:37	12:45	12:57	1:03	1:10	1:16	1:25	1:28
S2	-	-	12:57	1:05	1:17	1:23	1:30	1:36	1:45	1:48
S2	1:12	1:18	-	1:25	1:36	1:42	1:48	1:53	2:02	2:05
S2	1:32	1:38	-	1:45	1:54	1:59	2:05	2:10	2:18	2:21

S2

16th Street Line

Effective Sunday, December 17, 2023

A partir del domingo, 17 de deciembre de 20233

Southbound to Federal Triangle

Sunday — Domingos

Route Number	Paul S. Sarbanes Transit Center (Silver Spring) Ⓜ	Eastern Ave. & 16th St. NW (District Line)	16th & Sheridan Sts. NW	16th & Buchanan Sts. NW	16th & Irving Sts. NW	16th & U Sts. NW	K & 13th Sts. NW (Franklin Square)	10th St. & Constitution Ave. NW (FEDERAL TRIANGLE)	Pennsylvania Ave. & 7th Street NW (Archives) Ⓜ	D St. & 7th St. SW (L'ENFANT PLAZA) Ⓜ
AM Service — Servicio matutino										
S2	1:00	1:05	1:13	1:17	1:23	1:27	1:33	-	1:39	1:42
S2	1:20	1:25	1:33	1:37	1:43	1:47	1:53	-	1:59	2:02
S2	1:40	1:45	1:53	1:57	2:03	2:07	2:13	-	2:19	2:22
S2	2:00	2:05	2:13	2:17	2:23	2:27	2:33	-	2:39	2:42
S2	2:20	2:25	2:33	2:37	2:43	2:47	2:53	-	2:59	3:02
S2	2:40	2:45	2:53	2:57	3:03	3:07	3:13	-	3:19	3:22
S2	3:00	3:05	3:13	3:17	3:23	3:27	3:33	-	3:39	3:42
S2	3:20	3:25	3:33	3:37	3:43	3:47	3:53	-	3:59	4:02
S2	3:40	3:45	3:53	3:57	4:03	4:07	4:13	-	4:19	4:22
S2	4:00	4:04	4:12	4:17	4:24	4:29	4:36	-	4:43	4:46
S2	4:20	4:24	4:32	4:37	4:44	4:49	4:56	-	5:03	5:06
S2	4:40	4:44	4:52	4:57	5:04	5:09	5:16	-	5:23	5:26
S2	5:00	5:04	5:12	5:17	5:24	5:29	5:36	-	5:43	5:46
S2	5:20	5:24	5:32	5:37	5:44	5:49	5:56	-	6:03	6:06
S2	5:40	5:44	5:52	5:57	6:04	6:09	6:16	-	6:23	6:26
S2	6:00	6:04	6:12	6:17	6:24	6:29	6:36	-	6:43	6:46
S2	6:20	6:24	6:32	6:37	6:44	6:49	6:56	7:03	-	-
S2	6:40	6:44	6:52	6:57	7:04	7:09	7:16	7:23	-	-
S2	7:00	7:04	7:12	7:17	7:24	7:29	7:36	7:43	-	-
S2	7:20	7:24	7:32	7:37	7:44	7:49	7:56	8:03	-	-
S2	7:40	7:44	7:52	7:57	8:04	8:09	8:16	8:23	-	-
S2	8:00	8:04	8:12	8:17	8:24	8:29	8:36	8:43	-	-
S2	8:20	8:25	8:34	8:40	8:50	8:56	9:05	9:13	-	-
S2	8:40	8:45	8:54	9:00	9:10	9:16	9:25	9:33	-	-
S2	9:00	9:05	9:14	9:20	9:30	9:36	9:45	9:53	-	-
S2	9:20	9:25	9:34	9:40	9:50	9:56	10:05	10:13	-	-
S2	9:40	9:45	9:54	10:00	10:10	10:16	10:25	10:33	-	-
S2	10:00	10:05	10:14	10:20	10:30	10:36	10:45	10:53	-	-
S2	10:15	10:20	10:29	10:35	10:45	10:51	11:00	11:08	-	-
S2	10:30	10:35	10:44	10:50	11:00	11:06	11:15	11:23	-	-
S2	10:45	10:50	10:59	11:05	11:15	11:21	11:30	11:38	-	-
S2	11:00	11:05	11:15	11:21	11:32	11:39	11:49	11:57	-	-
S2	11:20	11:25	11:35	11:41	11:52	11:59	12:09	12:17	-	-
S2	11:40	11:45	11:55	12:01	12:12	12:19	12:29	12:37	-	-

Southbound to Federal Triangle

Sunday — Domingos

Route Number	Paul S. Sarbanes Transit Center (Silver Spring) M	Eastern Ave. & 16th St. NW (District Line)	16th & Sheridan Sts. NW	16th & Buchanan Sts. NW	16th & Irving Sts. NW	16th & U Sts. NW	K & 13th Sts. NW (Franklin Square)	10th St. & Constitution Ave. NW (FEDERAL TRIANGLE)	Pennsylvania Ave. & 7th Street NW (Archives) M	D St. & 7th St. SW (L'ENFANT PLAZA) M
PM Service — Servicio vespertino										
S2	12:00	12:05	12:15	12:21	12:32	12:39	12:49	12:57	-	-
S2	12:20	12:25	12:35	12:41	12:52	12:59	1:09	1:17	-	-
S2	12:40	12:45	12:55	1:01	1:12	1:19	1:29	1:37	-	-
S2	1:00	1:05	1:15	1:21	1:32	1:39	1:49	1:57	-	-
S2	1:20	1:25	1:35	1:41	1:52	1:59	2:09	2:17	-	-
S2	1:40	1:45	1:55	2:01	2:12	2:19	2:29	2:37	-	-
S2	2:00	2:05	2:15	2:21	2:32	2:39	2:49	2:57	-	-
S2	2:20	2:25	2:35	2:41	2:52	2:59	3:09	3:17	-	-
S2	2:40	2:45	2:55	3:01	3:12	3:19	3:29	3:37	-	-
S2	3:00	3:05	3:15	3:21	3:32	3:39	3:49	3:57	-	-
S2	3:20	3:25	3:34	3:39	3:48	3:54	4:03	4:11	-	-
S2	3:40	3:45	3:54	3:59	4:08	4:14	4:23	4:31	-	-
S2	4:00	4:05	4:14	4:19	4:28	4:34	4:43	4:51	-	-
S2	4:20	4:25	4:34	4:39	4:48	4:54	5:03	5:11	-	-
S2	4:40	4:45	4:54	4:59	5:08	5:14	5:23	5:31	-	-
S2	5:00	5:05	5:14	5:19	5:28	5:34	5:43	5:51	-	-
S2	5:20	5:25	5:34	5:39	5:48	5:54	6:03	6:11	-	-
S2	5:40	5:45	5:54	5:59	6:08	6:14	6:23	6:31	-	-
S2	6:00	6:05	6:14	6:19	6:28	6:34	6:43	6:51	-	-
S2	6:20	6:25	6:34	6:39	6:48	6:54	7:03	7:11	-	-
S2	6:40	6:45	6:54	6:59	7:08	7:14	7:23	7:31	-	-
S2	7:00	7:05	7:14	7:19	7:28	7:34	7:43	7:51	-	-
S2	7:20	7:25	7:34	7:39	7:48	7:54	8:03	8:11	-	-
S2	7:40	7:45	7:54	7:59	8:06	8:11	8:18	8:24	-	-
S2	8:00	8:05	8:14	8:19	8:26	8:31	8:38	8:44	-	-
S2	8:20	8:25	8:34	8:39	8:46	8:51	8:58	9:04	-	-
S2	8:40	8:45	8:54	8:59	9:06	9:11	9:18	9:24	-	-
S2	9:00	9:05	9:14	9:19	9:26	9:31	9:38	9:44	-	-
S2	9:20	9:25	9:34	9:39	9:46	9:51	9:58	10:04	-	-
S2	9:40	9:45	9:54	9:59	10:06	10:11	10:18	10:24	-	-
S2	10:00	10:05	10:14	10:19	10:26	10:31	10:38	10:44	-	-
S2	10:20	10:25	10:34	10:39	10:46	10:51	10:58	11:04	-	-
S2	10:40	10:45	10:54	10:59	11:06	11:11	11:18	11:24	-	-
S2	11:00	11:05	11:14	11:19	11:26	11:31	11:38	11:44	-	-
S2	11:20	11:25	11:33	11:37	11:43	11:47	11:53	-	11:59	12:02
S2	11:40	11:45	11:53	11:57	12:03	12:07	12:13	-	12:19	12:22
After Midnight — Servicio después de la medianoche										
S2	12:00	12:05	12:13	12:17	12:23	12:27	12:33	-	12:39	12:42
S2	12:20	12:25	12:33	12:37	12:43	12:47	12:53	-	12:59	1:02
S2	12:40	12:45	12:53	12:57	1:03	1:07	1:13	-	1:91	1:22

S2

16th Street Line

Effective Sunday, December 17, 2023

A partir del domingo, 17 de deciembre de 20233

Northbound To Silver Spring station

Sunday — Domingos

Route Number	D St. & 7th St. SW (L'Enfant Plaza)	Constitution Ave. & 9th St. NW (Archives)	10th St. & Constitution Ave. NW (Federal Triangle)	I & 14th Sts. NW (McPherson Sq)	16th & U Sts. NW	16th & Irving Sts. NW	16th & Buchanan Sts. NW	16th St. & Somerset Pl. NW	Eastern Ave. & 16th St. NW (D.C. Line)	Paul S. Sarbanes Transit Center (SILVER SPRING)
AM Service — Servicio matutino										
S2	1:53	1:58	-	2:05	2:13	2:17	2:22	2:27	2:34	2:37
S2	2:13	2:18	-	2:25	2:33	2:37	2:42	2:47	2:54	2:57
S2	2:33	2:38	-	2:45	2:53	2:57	3:02	3:07	3:14	3:17
S2	2:53	2:58	-	3:05	3:13	3:17	3:22	3:27	3:34	3:37
S2	3:13	3:18	-	3:25	3:33	3:37	3:42	3:47	3:54	3:57
S2	3:33	3:38	-	3:45	3:53	3:57	4:02	4:07	4:14	4:17
S2	3:53	3:58	-	4:05	4:13	4:17	4:22	4:27	4:34	4:37
S2	4:13	4:18	-	4:25	4:33	4:37	4:42	4:47	4:54	4:57
S2	4:32	4:38	-	4:45	4:53	4:58	5:04	5:09	5:17	5:20
S2	4:52	4:58	-	5:05	5:13	5:18	5:24	5:29	5:37	5:40
S2	5:12	5:18	-	5:25	5:33	5:38	5:44	5:49	5:57	6:00
S2	5:32	5:38	-	5:45	5:53	5:58	6:04	6:09	6:17	6:20
S2	5:52	5:58	-	6:05	6:13	6:18	6:24	6:29	6:37	6:40
S2	6:12	6:18	-	6:25	6:33	6:38	6:44	6:49	6:57	7:00
S2	6:32	6:38	-	6:45	6:53	6:58	7:04	7:09	7:17	7:20
S2	6:52	6:58	-	7:05	7:13	7:18	7:24	7:29	7:37	7:40
S2	-	-	7:20	7:27	7:35	7:40	7:46	7:51	7:59	8:02
S2	-	-	7:40	7:47	7:55	8:00	8:06	8:11	8:19	8:22
S2	-	-	8:00	8:07	8:15	8:20	8:26	8:31	8:39	8:42
S2	-	-	8:20	8:27	8:35	8:40	8:46	8:51	8:59	9:02
S2	-	-	8:40	8:47	8:55	9:00	9:06	9:11	9:19	9:22
S2	-	-	9:00	9:07	9:15	9:20	9:26	9:31	9:39	9:42
S2	-	-	9:20	9:28	9:38	9:45	9:52	9:57	10:06	10:09
S2	-	-	9:40	9:48	9:58	10:05	10:12	10:17	10:26	10:29
S2	-	-	10:00	10:08	10:18	10:25	10:32	10:37	10:46	10:49
S2	-	-	10:20	10:28	10:38	10:45	10:52	10:57	11:06	11:09
S2	-	-	10:40	10:48	10:58	11:05	11:12	11:17	11:26	11:29
S2	-	-	11:00	11:08	11:18	11:25	11:32	11:37	11:46	11:49
S2	-	-	11:20	11:28	11:38	11:45	11:52	11:57	12:06	12:09
S2	-	-	11:40	11:48	11:58	12:05	12:12	12:17	12:26	12:29

Northbound To Silver Spring station

Sunday — Domingos

Route Number	D St. & 7th St. SW (L'Enfant Plaza)	Constitution Ave. & 9th St. NW (Archives)	10th St. & Constitution Ave. NW (Federal Triangle)	I & 14th Sts. NW (McPherson Sq)	16th & U Sts. NW	16th & Irving Sts. NW	16th & Buchanan Sts. NW	16th St. & Somerset Pl. NW	Eastern Ave. & 16th St. NW (D.C. Line)	Paul S. Sarbanes Transit Center (SILVER SPRING)
PM Service — Servicio vespertino										
S2	-	-	12:00	12:08	12:18	12:25	12:32	12:37	12:46	12:49
S2	-	-	12:20	12:28	12:38	12:45	12:52	12:57	1:06	1:09
S2	-	-	12:40	12:48	1:00	1:07	1:14	1:20	1:30	1:33
S2	-	-	1:00	1:08	1:20	1:27	1:34	1:40	1:50	1:53
S2	-	-	1:20	1:28	1:40	1:47	1:54	2:00	2:10	2:13
S2	-	-	1:40	1:48	2:00	2:07	2:14	2:20	2:30	2:33
S2	-	-	2:00	2:08	2:20	2:27	2:34	2:40	2:50	2:53
S2	-	-	2:20	2:28	2:40	2:47	2:54	3:00	3:10	3:13
S2	-	-	2:40	2:48	3:00	3:07	3:14	3:20	3:30	3:33
S2	-	-	3:00	3:08	3:20	3:27	3:34	3:40	3:50	3:53
S2	-	-	3:20	3:28	3:40	3:47	3:54	4:00	4:10	4:13
S2	-	-	3:40	3:48	4:00	4:07	4:14	4:20	4:30	4:33
S2	-	-	4:00	4:08	4:20	4:27	4:34	4:40	4:50	4:53
S2	-	-	4:15	4:23	4:35	4:42	4:49	4:55	5:05	5:08
S2	-	-	4:30	4:38	4:50	4:57	5:04	5:10	5:20	5:23
S2	-	-	4:45	4:53	5:05	5:12	5:19	5:25	5:35	5:38
S2	-	-	5:00	5:08	5:20	5:27	5:34	5:40	5:50	5:53
S2	-	-	5:20	5:28	5:40	5:47	5:54	6:00	6:10	6:13
S2	-	-	5:40	5:48	6:00	6:07	6:14	6:20	6:30	6:33
S2	-	-	6:00	6:08	6:20	6:27	6:34	6:40	6:50	6:53
S2	-	-	6:20	6:28	6:40	6:47	6:54	7:00	7:10	7:13
S2	-	-	6:40	6:48	6:59	7:05	7:12	7:18	7:27	7:30
S2	-	-	7:00	7:08	7:19	7:25	7:32	7:38	7:47	7:50
S2	-	-	7:20	7:28	7:39	7:45	7:52	7:58	8:07	8:10
S2	-	-	7:40	7:48	7:59	8:05	8:12	8:18	8:27	8:30
S2	-	-	8:00	8:08	8:19	8:25	8:32	8:38	8:47	8:50
S2	-	-	8:20	8:28	8:39	8:45	8:52	8:58	9:07	9:10
S2	-	-	8:40	8:48	8:59	9:05	9:12	9:18	9:27	9:30
S2	-	-	9:00	9:08	9:19	9:25	9:32	9:38	9:47	9:50
S2	-	-	9:20	9:28	9:39	9:45	9:52	9:58	10:07	10:10
S2	-	-	9:40	9:48	9:59	10:05	10:12	10:18	10:27	10:30
S2	-	-	10:00	10:08	10:19	10:25	10:32	10:38	10:47	10:50
S2	-	-	10:20	10:28	10:39	10:45	10:52	10:58	11:07	11:10
S2	-	-	10:40	10:48	10:59	11:05	11:12	11:18	11:27	11:30
S2	-	-	11:00	11:08	11:19	11:25	11:32	11:38	11:47	11:50
S2	-	-	11:20	11:28	11:39	11:45	11:52	11:58	12:07	12:10
S2	-	-	11:40	11:46	11:55	12:00	12:06	12:11	12:19	12:22
After Midnight — Servicio después de la medianoche										
S2	-	-	12:00	12:06	12:15	12:20	12:26	12:31	12:39	12:42
S2	12:13	12:18	-	12:25	12:34	12:39	12:45	12:50	12:58	1:01
S2	12:33	12:38	-	12:45	12:54	12:59	1:05	1:10	1:18	1:21
S2	12:53	12:58	-	1:05	1:14	1:19	1:25	1:30	1:38	1:41
S2	1:13	1:18	-	1:25	1:34	1:39	1:45	1:50	1:58	2:01
S2	1:33	1:38	-	1:45	1:53	1:57	2:02	2:07	2:14	2:17

How to use this timetable

- Use the map to find the stops closest to where you will get on and off the bus.
- Select the schedule (Weekday, Saturday, Sunday) for when you will travel. Along the top of the schedule, find the stop at or nearest the point where you will get on the bus. Follow that column down to the time you want to leave.
- Use the same method to find the times the bus is scheduled to arrive at the stop where you will get off the bus.
- If the bus stop is not listed, use the time shown for the bus stop before it as the time to wait at the stop.
- The end-of-the-line or last stop is listed in ALL CAPS on the schedule.

Cómo Usar este Horario

- Use este mapa para localizar las paradas más cercanas a donde se subirá y bajará del autobús.
- Seleccione el horario (Entre semana, sábado, domingo) de cuando viajará. A lo largo de la parte superior del horario, localice la parada o el punto más cercano a la parada en la que se subirá al autobús. Siga esa columna hacia abajo hasta la hora en la que desee salir.
- Utilice el mismo método para localizar las horas en que el autobús está programado para llegar a la parada en donde desea bajarse del autobús.
- Si la parada del autobús no está listada use la hora que se muestra en la parada anterior como la hora de espera en la parada.
- El final de la ruta o la última parada del autobús aparece en letras MAYÚSCULAS en el horario.

Washington
Metropolitan Area
Transit Authority

A District of Columbia,
Maryland and Virginia
Transit Partnership

English-Español Effective 12-17-23

S9

MetroExtra

16th Street Limited Line

FASTER
Limited-Stop Service

Get more service on 16th Street.
- Service every 5-10 minutes weekday rush hours, and every 12 minutes on middays, evenings and weekends
- Limited stops. For local service, please use Metrobus Route S2
- Same fare as a local Metrobus

S9 serves these stops along 16th Street:

- Paul S. Sarbanes Transit Center (Silver Spring station)
- Eastern & 16th
- Alaska & Kalmia
- Aspen Street
- Sheridan/Somerset
- Missouri Avenue
- Colorado Avenue
- Buchanan Street
- Woodner/Spring Road
- Park Road
- Irving Street
- Euclid Street
- U Street
- P Street
- M Street
- K/I Street
- Franklin Square

www.wmata.com
Information Anytime 202-637-7000 TTY 202-962-2033

S9
16th Street Limited Line

Effective Sunday, December 17, 2023
A partir del domingo, 17 de deciembre de 2023

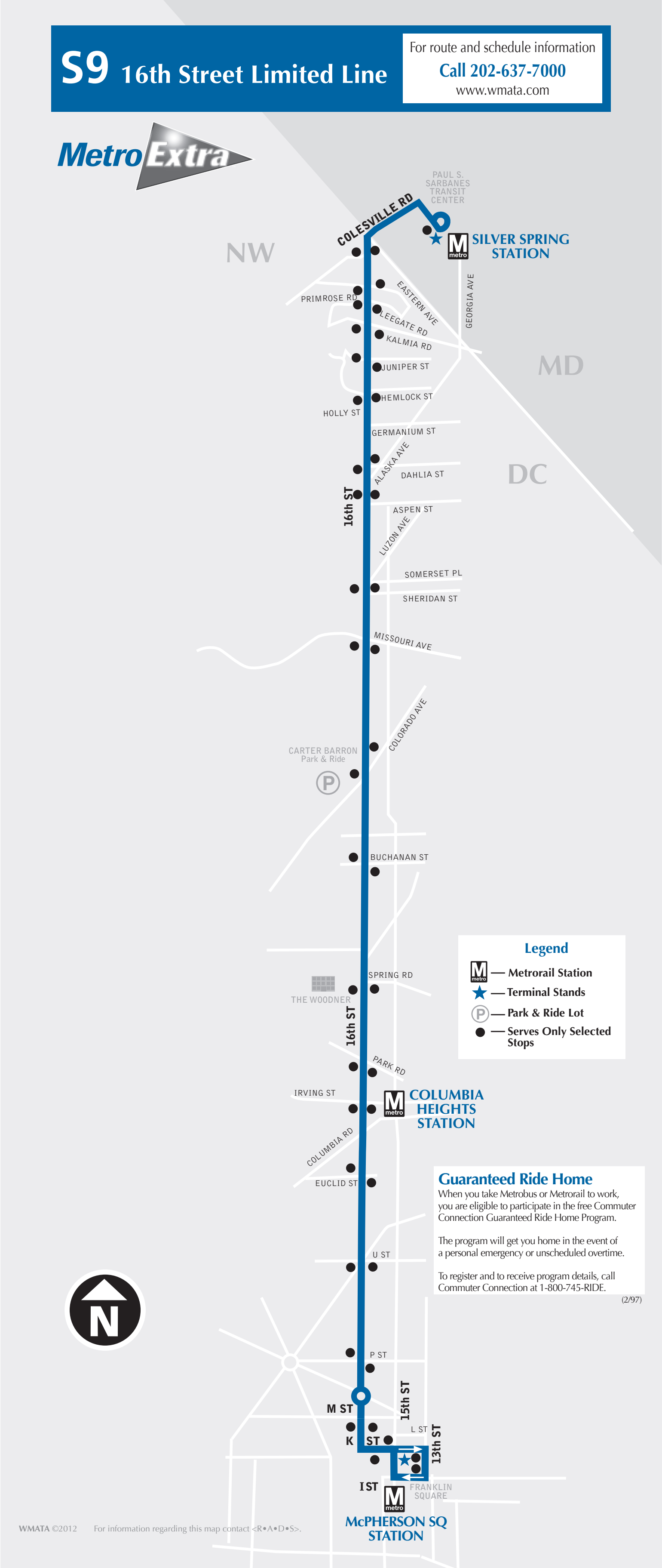
S9 16th Street Limited Line
For route and schedule information
Call 202-637-7000
www.wmata.com
MetroExtra
PAUL S. SARBANES TRANSIT CENTER
SILVER SPRING STATION
COLESVILLE RD
NW
MD
DC
PRIMROSE RD
EASTERN AVE
GEORGIA AVE
LEEGATE RD
KALMIA RD
JUNIPER ST
HEMLOCK ST
HOLLY ST
GERMANIUM ST
ALASKA AVE
DAHLIA ST
16th ST
ASPEN ST
LUZON AVE
SOMERSET PL
SHERIDAN ST
MISSOURI AVE
COLORADO AVE
CARTER BARRON Park & Ride
BUCHANAN ST
SPRING RD
THE WOODNER
PARK RD
IRVING ST
COLUMBIA HEIGHTS STATION
COLUMBIA RD
EUCLID ST
U ST
P ST
M ST
15th ST
L ST
K ST
13th ST
I ST
FRANKLIN SQUARE
McPHERSON SQ STATION
N
WMATA ©2012
For information regarding this map contact <R•A•D•S>.

Legend
- M — Metrorail Station
- ★ — Terminal Stands
- Ⓟ — Park & Ride Lot
- ● — Serves Only Selected Stops

Guaranteed Ride Home

When you take Metrobus or Metrorail to work, you are eligible to participate in the free Commuter Connection Guaranteed Ride Home Program.

The program will get you home in the event of a personal emergency or unscheduled overtime.

To register and to receive program details, call Commuter Connection at 1-800-745-RIDE.

(2/97)

S9 Designated Stops Southbound

Route S9 trips will serve ONLY the following stops:

- Paul S. Sarbanes Transit Center Bay 104 (Silver Spring station)
- 16th St. NW & Portal Dr.
- 16th St. NW & Primrose Rd.
- 16th St. NW & Myrtle St.
- 16th St. NW & Kalmia Rd.
- 16th St. & Juniper St.
- 16th St. & Holly St.
- 16th St. & Alaska Ave.
- 16th St. NW & Aspen St.
- 16th St. NW & Sheridan St.
- 16th St. NW & Missouri Ave.
- 16th St. NW & Colorado Ave.
- 16th St. NW & Buchanan St.
- 16th St. NW at #3636
- 16th St. NW & Park Rd.
- 16th St. NW & Irving St.
- 16th St. NW & Euclid St.
- 16th St. NW & U St.
- 16th St. NW & P St.
- 16th St. NW & M St.
- K St. NW & 16th St.
- K St. NW & 13th St.

S9 Designated Stops Northbound

Route S9 trips will serve ONLY the following stops:

- K St. NW & 13th St.
- I (Eye) St. NW & 14th St.
- K St. NW & 15th St.
- 16th St. NW & M St.
- 16th St. NW & P St.
- 16th St. NW & U St.
- 16th St. NW & Euclid St.
- 16th St. NW & Irving St.
- 16th St. NW & Park Rd.
- 16th St. NW & Spring Rd.
- 16th St. NW & Buchanan St.
- 16th St. NW & Colorado Ave.
- 16th St. NW & Missouri Ave.
- 16th St. NW & Somerset Pl.
- 16th St. NW & Aspen St.
- 16th St. NW & Alaska Ave.
- 16th St. NW & Hemlock St.
- 16th St. NW & Juniper St.
- 16th St. NW & Kalmia Rd.
- 16th St. NW & Leegate Rd.
- 16th St. NW & Primrose Rd.
- 16th St. NW & Eastern Ave.
- Paul S. Sarbanes Transit Center Bay 104 (Silver Spring station)

Southbound To Franklin Square

Monday thru Friday — De Lunes a viernes

Route Number	Paul S. Sarbanes Transit Center (Silver Spring) M	16th St. & Eastern Ave. NW (District Line)	16th & Sheridan Sts. NW	16th & Buchanan Sts. NW	16th & Irving Sts. NW	16th & U Sts. NW	K & 13th Sts. NW (FRANKLIN SQUARE)
AM Service — Servicio matutino							
S9	5:08	5:13	5:18	5:22	5:27	5:30	5:36
S9	5:23	5:28	5:33	5:37	5:42	5:45	5:51
S9	5:38	5:43	5:48	5:52	5:57	6:00	6:06
S9	5:53	5:58	6:03	6:07	6:12	6:15	6:21
S9	6:05	6:11	6:16	6:20	6:26	6:30	6:36
S9	6:15	6:21	6:26	6:30	6:36	6:40	6:46
S9	6:25	6:31	6:36	6:40	6:46	6:50	6:56
S9	6:35	6:41	6:46	6:50	6:56	7:00	7:06
S9	6:45	6:51	6:56	7:00	7:06	7:10	7:16
S9	6:53	6:59	7:04	7:09	7:15	7:19	7:25
S9	7:00	7:06	7:11	7:16	7:22	7:26	7:32
S9	7:06	7:12	7:17	7:22	7:28	7:32	7:38
S9	7:12	7:18	7:23	7:28	7:34	7:38	7:44
S9	7:18	7:24	7:29	7:34	7:40	7:44	7:50
S9	7:24	7:30	7:35	7:40	7:46	7:50	7:56
S9	7:30	7:36	7:41	7:46	7:52	7:56	8:02
S9	7:36	7:42	7:47	7:52	7:58	8:02	8:08
S9	7:42	7:51	7:58	8:03	8:10	8:15	8:23
S9	7:48	7:57	8:04	8:09	8:16	8:21	8:29
S9	7:53	8:02	8:09	8:14	8:21	8:26	8:34
S9	7:58	8:07	8:14	8:19	8:26	8:31	8:39
S9	8:03	8:12	8:19	8:24	8:31	8:36	8:44
S9	8:08	8:17	8:24	8:29	8:36	8:41	8:49
S9	8:13	8:22	8:29	8:34	8:41	8:46	8:54
S9	8:18	8:25	8:33	8:39	8:47	8:53	9:01
S9	8:24	8:31	8:39	8:45	8:53	8:59	9:07
S9	8:30	8:37	8:45	8:51	8:59	9:05	9:13
S9	8:36	8:43	8:51	8:57	9:05	9:11	9:19
S9	8:42	8:49	8:57	9:03	9:11	9:17	9:25
S9	8:48	8:55	9:03	9:09	9:17	9:23	9:31
S9	8:56	9:03	9:09	9:14	9:21	9:27	9:35
S9	9:04	9:11	9:17	9:22	9:29	9:35	9:43
S9	9:14	9:21	9:27	9:32	9:39	9:45	9:53
S9	9:24	9:30	9:35	9:40	9:47	9:54	10:01
S9	9:36	9:42	9:47	9:52	9:59	10:06	10:13
S9	9:48	9:54	9:59	10:04	10:11	10:18	10:25
S9	10:00	10:06	10:11	10:16	10:23	10:30	10:37
S9	10:12	10:18	10:23	10:28	10:35	10:42	10:49
S9	10:24	10:30	10:35	10:40	10:47	10:54	11:01
S9	10:36	10:41	10:46	10:50	10:57	11:02	11:09
S9	10:48	10:53	10:58	11:02	11:09	11:14	11:21
S9	11:00	11:05	11:10	11:14	11:21	11:26	11:33
S9	11:12	11:17	11:22	11:26	11:33	11:38	11:45
S9	11:24	11:29	11:34	11:38	11:45	11:50	11:57
S9	11:36	11:41	11:46	11:50	11:57	12:02	12:09
S9	11:48	11:53	11:58	12:02	12:09	12:14	12:21

S9
16th Street Limited Line

Effective Sunday, December 17, 2023
A partir del domingo, 17 de deciembre de 2023

Southbound To Franklin Square

Monday thru Friday — De Lunes a viernes

Route Number	Paul S. Sarbanes Transit Center (Silver Spring) Ⓜ	16th St. & Eastern Ave. NW (District Line)	16th & Sheridan Sts. NW	16th & Buchanan Sts. NW	16th & Irving Sts. NW	16th & U Sts. NW	K & 13th Sts. NW (FRANKLIN SQUARE)
PM Service — Servicio vespertino							
S9	12:00	12:05	12:10	12:14	12:21	12:26	12:33
S9	12:12	12:17	12:22	12:26	12:33	12:38	12:45
S9	12:24	12:29	12:34	12:38	12:45	12:50	12:57
S9	12:36	12:41	12:46	12:50	12:57	1:02	1:09
S9	12:48	12:53	12:58	1:02	1:09	1:14	1:21
S9	1:00	1:05	1:10	1:14	1:21	1:26	1:33
S9	1:12	1:17	1:22	1:26	1:33	1:38	1:45
S9	1:24	1:29	1:34	1:38	1:45	1:50	1:57
S9	1:36	1:41	1:46	1:50	1:57	2:02	2:09
S9	1:48	1:53	1:58	2:02	2:09	2:14	2:21
S9	2:00	2:05	2:10	2:14	2:21	2:26	2:33
S9	2:12	2:17	2:22	2:26	2:33	2:38	2:45
S9	2:24	2:29	2:35	2:40	2:48	2:53	3:02
S9	2:36	2:41	2:47	2:52	3:00	3:05	3:14
S9	2:48	2:53	2:59	3:04	3:12	3:17	3:26
S9	2:56	3:01	3:07	3:12	3:20	3:25	3:34
S9	3:04	3:09	3:15	3:20	3:28	3:33	3:42
S9	3:12	3:17	3:23	3:28	3:36	3:41	3:50
S9	3:20	3:25	3:31	3:36	3:44	3:49	3:58
S9	3:28	3:33	3:39	3:44	3:52	3:57	4:06
S9	3:36	3:41	3:47	3:52	4:00	4:05	4:14
S9	3:44	3:49	3:55	4:00	4:08	4:13	4:22
S9	3:52	3:57	4:03	4:08	4:16	4:21	4:30
S9	4:00	4:05	4:11	4:16	4:24	4:29	4:38
S9	4:08	4:13	4:19	4:24	4:32	4:37	4:46
S9	4:16	4:21	4:27	4:32	4:40	4:45	4:54
S9	4:24	4:29	4:35	4:40	4:48	4:53	5:02
S9	4:32	4:37	4:43	4:48	4:56	5:01	5:10
S9	4:40	4:45	4:51	4:56	5:04	5:09	5:18
S9	4:48	4:53	4:59	5:04	5:12	5:17	5:26
S9	4:56	5:01	5:07	5:12	5:20	5:25	5:34
S9	5:04	5:09	5:15	5:20	5:28	5:33	5:42
S9	5:12	5:17	5:23	5:28	5:36	5:41	5:50
S9	5:24	5:29	5:35	5:40	5:48	5:53	6:02
S9	5:36	5:41	5:47	5:52	6:00	6:05	6:14
S9	5:48	5:53	5:59	6:04	6:12	6:17	6:26
S9	6:00	6:05	6:11	6:16	6:24	6:29	6:38
S9	6:12	6:17	6:23	6:28	6:36	6:41	6:50
S9	6:24	6:29	6:35	6:40	6:47	6:52	6:59
S9	6:36	6:41	6:47	6:52	6:59	7:04	7:11
S9	6:48	6:53	6:59	7:04	7:11	7:16	7:23
S9	7:00	7:05	7:11	7:16	7:23	7:28	7:35
S9	7:12	7:17	7:23	7:28	7:35	7:40	7:47
S9	7:24	7:29	7:35	7:40	7:47	7:52	7:59
S9	7:36	7:41	7:46	7:50	7:56	8:00	8:06
S9	7:48	7:53	7:58	8:02	8:08	8:12	8:18
S9	8:00	8:05	8:10	8:14	8:20	8:24	8:30
S9	8:12	8:17	8:22	8:26	8:32	8:36	8:42
S9	8:24	8:29	8:34	8:38	8:44	8:48	8:54
S9	8:36	8:41	8:46	8:50	8:56	9:00	9:06
S9	8:53	8:58	9:03	9:07	9:13	9:17	9:23
S9	9:08	9:13	9:18	9:22	9:28	9:32	9:38
S9	9:23	9:28	9:33	9:37	9:43	9:47	9:53
S9	9:38	9:43	9:48	9:52	9:58	10:02	10:08
S9	9:53	9:58	10:03	10:07	10:13	10:17	10:23
S9	10:08	10:13	10:18	10:22	10:28	10:32	10:38
S9	10:23	10:28	10:33	10:37	10:43	10:47	10:53
S9	10:38	10:43	10:48	10:52	10:58	11:02	11:08

S9

16th Street Limited Line

Effective Sunday, December 17, 2023

A partir del domingo, 17 de deciembre de 2023

► Northbound To Silver Spring

Monday thru Friday — De Lunes a viernes

Route Number	K & 13th Sts. NW (Franklin Square)	16th & U Sts. NW	16th & Irving Sts. NW	16th & Buchanan Sts. NW	16th St. & Somerset Pl. NW	16th St. & Eastern Ave. NW (District Line)	Paul S. Sarbanes Transit Center (SILVER SPRING)
AM Service — Servicio matutino							
S9	5:45	5:54	5:58	6:03	6:07	6:13	6:16
S9	6:00	6:09	6:13	6:18	6:22	6:28	6:31
S9	6:15	6:24	6:28	6:33	6:37	6:43	6:46
S9	6:30	6:39	6:43	6:48	6:52	6:58	7:01
S9	6:45	6:54	6:58	7:03	7:07	7:13	7:16
S9	7:00	7:10	7:15	7:21	7:26	7:32	7:35
S9	7:12	7:22	7:27	7:33	7:38	7:44	7:47
S9	7:24	7:34	7:39	7:45	7:50	7:56	7:59
S9	7:36	7:46	7:51	7:57	8:02	8:08	8:11
S9	7:48	7:58	8:03	8:09	8:14	8:20	8:23
S9	8:00	8:10	8:15	8:21	8:26	8:32	8:35
S9	8:12	8:22	8:27	8:33	8:38	8:44	8:47
S9	8:24	8:34	8:39	8:45	8:50	8:56	8:59
S9	8:36	8:46	8:51	8:57	9:02	9:08	9:11
S9	8:48	8:58	9:03	9:09	9:14	9:20	9:23
S9	9:00	9:10	9:15	9:20	9:24	9:29	9:32
S9	9:12	9:22	9:27	9:32	9:36	9:41	9:44
S9	9:24	9:34	9:39	9:44	9:48	9:53	9:56
S9	9:36	9:46	9:51	9:56	10:00	10:05	10:08
S9	9:48	9:58	10:03	10:08	10:12	10:17	10:20
S9	10:00	10:10	10:15	10:20	10:24	10:29	10:32
S9	10:12	10:22	10:27	10:32	10:36	10:41	10:44
S9	10:24	10:34	10:39	10:44	10:48	10:53	10:56
S9	10:36	10:46	10:51	10:56	11:00	11:05	11:08
S9	10:48	10:58	11:03	11:08	11:12	11:17	11:20
S9	11:00	11:10	11:15	11:20	11:24	11:29	11:32
S9	11:12	11:22	11:27	11:32	11:36	11:41	11:44
S9	11:24	11:34	11:39	11:44	11:48	11:53	11:56
S9	11:36	11:46	11:51	11:56	12:00	12:05	12:08
S9	11:48	11:58	12:03	12:08	12:12	12:17	12:20
PM Service — Servicio vespertino							
S9	12:00	12:11	12:16	12:21	12:26	12:32	12:35
S9	12:12	12:23	12:28	12:33	12:38	12:44	12:47
S9	12:24	12:35	12:40	12:45	12:50	12:56	12:59
S9	12:36	12:47	12:52	12:57	1:02	1:08	1:11
S9	12:48	12:59	1:04	1:09	1:14	1:20	1:23
S9	1:00	1:11	1:16	1:21	1:26	1:32	1:35
S9	1:12	1:23	1:28	1:33	1:38	1:44	1:47
S9	1:24	1:35	1:40	1:45	1:50	1:56	1:59
S9	1:36	1:47	1:52	1:57	2:02	2:08	2:11
S9	1:48	1:59	2:04	2:09	2:14	2:20	2:23
S9	2:00	2:11	2:16	2:21	2:26	2:32	2:35
S9	2:12	2:23	2:28	2:33	2:38	2:44	2:47
S9	2:24	2:35	2:40	2:45	2:50	2:56	2:59
S9	2:36	2:47	2:52	2:57	3:02	3:08	3:11
S9	2:46	2:57	3:02	3:07	3:12	3:18	3:21
S9	2:56	3:07	3:12	3:17	3:22	3:28	3:31
S9	3:06	3:17	3:23	3:28	3:35	3:44	3:48
S9	3:14	3:25	3:31	3:36	3:43	3:52	3:56
S9	3:22	3:33	3:39	3:44	3:51	4:00	4:04
S9	3:30	3:41	3:47	3:52	3:59	4:08	4:12
S9	3:38	3:49	3:55	4:00	4:07	4:16	4:20
S9	3:46	3:57	4:03	4:08	4:15	4:24	4:28
S9	3:54	4:05	4:11	4:16	4:23	4:32	4:36
S9	4:00	4:11	4:17	4:22	4:29	4:38	4:42
S9	4:06	4:17	4:23	4:28	4:35	4:44	4:48
S9	4:12	4:23	4:29	4:34	4:41	4:50	4:54
S9	4:18	4:29	4:35	4:40	4:47	4:56	5:00
S9	4:24	4:35	4:41	4:46	4:53	5:02	5:06

Northbound To Silver Spring

Monday thru Friday — De Lunes a viernes

Route Number	K & 13th Sts. NW (Franklin Square)	16th & U Sts. NW	16th & Irving Sts. NW	16th & Buchanan Sts. NW	16th St. & Somerset Pl. NW	16th St. & Eastern Ave. NW (District Line)	Paul S. Sarbanes Transit Center (SILVER SPRING)
PM Service — Servicio vespertino							
S9	4:30	4:42	4:48	4:54	5:01	5:10	5:15
S9	4:35	4:47	4:53	4:59	5:06	5:15	5:20
S9	4:35	4:47	4:53	4:59	5:06	5:15	5:20
S9	4:40	4:52	4:58	5:04	5:11	5:20	5:25
S9	4:45	4:57	5:03	5:09	5:16	5:25	5:30
S9	4:50	5:02	5:08	5:14	5:21	5:30	5:35
S9	4:55	5:07	5:13	5:19	5:26	5:35	5:40
S9	5:00	5:11	5:16	5:21	5:27	5:36	5:40
S9	5:05	5:16	5:21	5:26	5:32	5:41	5:45
S9	5:10	5:21	5:26	5:31	5:37	5:46	5:50
S9	5:15	5:26	5:31	5:36	5:42	5:51	5:55
S9	5:20	5:33	5:39	5:44	5:50	5:59	6:04
S9	5:25	5:38	5:44	5:49	5:55	6:04	6:09
S9	5:30	5:43	5:49	5:54	6:00	6:09	6:14
S9	5:35	5:48	5:54	5:59	6:05	6:14	6:19
S9	5:40	5:53	5:59	6:04	6:10	6:18	6:22
S9	5:45	5:58	6:04	6:09	6:15	6:23	6:27
S9	5:50	6:03	6:09	6:14	6:20	6:28	6:32
S9	5:55	6:07	6:12	6:17	6:22	6:29	6:34
S9	6:00	6:12	6:17	6:22	6:27	6:34	6:39
S9	6:06	6:18	6:23	6:28	6:33	6:40	6:45
S9	6:12	6:24	6:29	6:34	6:39	6:46	6:51
S9	6:18	6:30	6:35	6:40	6:45	6:52	6:57
S9	6:24	6:36	6:41	6:46	6:51	6:58	7:03
S9	6:30	6:41	6:46	6:51	6:56	7:01	7:04
S9	6:36	6:47	6:52	6:57	7:02	7:07	7:10
S9	6:42	6:53	6:58	7:03	7:08	7:13	7:16
S9	6:48	6:59	7:04	7:09	7:14	7:19	7:22
S9	6:54	7:05	7:10	7:15	7:20	7:25	7:28
S9	7:02	7:13	7:18	7:23	7:28	7:33	7:36
S9	7:10	7:21	7:26	7:31	7:36	7:41	7:44
S9	7:20	7:31	7:36	7:41	7:46	7:51	7:54
S9	7:30	7:41	7:46	7:51	7:56	8:01	8:04
S9	7:40	7:51	7:56	8:01	8:06	8:11	8:14
S9	7:50	8:01	8:06	8:11	8:16	8:21	8:24
S9	8:00	8:11	8:16	8:21	8:26	8:31	8:34
S9	8:10	8:21	8:26	8:31	8:36	8:41	8:44
S9	8:20	8:31	8:36	8:41	8:46	8:51	8:54
S9	8:30	8:41	8:46	8:51	8:56	9:01	9:04
S9	8:45	8:56	9:01	9:06	9:11	9:16	9:19
S9	9:00	9:11	9:16	9:21	9:26	9:31	9:34
S9	9:15	9:26	9:31	9:36	9:41	9:46	9:49
S9	9:30	9:41	9:46	9:51	9:56	10:01	10:04
S9	9:44	9:55	10:00	10:05	10:10	10:15	10:18
S9	9:56	10:07	10:12	10:17	10:22	10:27	10:30
S9	10:02	10:13	10:18	10:23	10:28	10:33	10:36
S9	10:15	10:26	10:31	10:36	10:41	10:46	10:49
S9	10:30	10:41	10:46	10:51	10:56	11:01	11:04
S9	10:45	10:56	11:01	11:06	11:11	11:16	11:19
S9	11:00	11:11	11:16	11:21	11:26	11:31	11:34
S9	11:15	11:26	11:31	11:36	11:41	11:46	11:49

S9

16th Street Limited Line

Effective Sunday, December 17, 2023
A partir del domingo, 17 de deciembre de 2023

Southbound To Franklin Square

Saturday — Sábados

AM Service — Servicio matutino

Route Number	Paul S. Sarbanes Transit Center (Silver Spring)	16th St. & Eastern Ave. NW (District Line)	16th & Sheridan Sts. NW	16th & Buchanan Sts. NW	16th & Irving Sts. NW	16th & U Sts. NW	K & 13th Sts. NW (FRANKLIN SQUARE)
S9	6:08	6:12	6:17	6:22	6:29	6:33	6:39
S9	6:23	6:27	6:32	6:37	6:44	6:48	6:54
S9	6:38	6:42	6:47	6:52	6:59	7:03	7:09
S9	6:53	6:57	7:02	7:07	7:14	7:18	7:24
S9	7:00	7:04	7:09	7:14	7:21	7:25	7:31
S9	7:12	7:16	7:21	7:26	7:33	7:37	7:43
S9	7:24	7:28	7:33	7:38	7:45	7:49	7:55
S9	7:36	7:40	7:45	7:50	7:57	8:01	8:07
S9	7:48	7:52	7:57	8:02	8:09	8:13	8:19
S9	8:00	8:04	8:09	8:14	8:21	8:25	8:31
S9	8:12	8:16	8:21	8:26	8:33	8:37	8:43
S9	8:24	8:28	8:33	8:38	8:45	8:49	8:55
S9	8:36	8:40	8:45	8:50	8:57	9:02	9:09
S9	8:48	8:52	8:57	9:02	9:09	9:14	9:21
S9	9:00	9:04	9:09	9:14	9:21	9:26	9:33
S9	9:12	9:16	9:21	9:26	9:33	9:38	9:45
S9	9:24	9:28	9:33	9:38	9:45	9:50	9:57
S9	9:36	9:40	9:45	9:50	9:57	10:02	10:09
S9	9:48	9:52	9:57	10:02	10:09	10:14	10:21
S9	10:00	10:05	10:10	10:15	10:23	10:28	10:35
S9	10:12	10:17	10:22	10:27	10:35	10:40	10:47
S9	10:24	10:29	10:34	10:39	10:47	10:52	10:59
S9	10:36	10:41	10:46	10:51	10:59	11:04	11:11
S9	10:48	10:53	10:58	11:03	11:11	11:16	11:23
S9	11:00	11:05	11:10	11:15	11:23	11:28	11:35
S9	11:12	11:17	11:22	11:27	11:35	11:40	11:47
S9	11:24	11:29	11:34	11:39	11:47	11:52	11:59
S9	11:36	11:41	11:46	11:51	12:00	12:06	12:14
S9	11:48	11:53	11:58	12:03	12:12	12:18	12:26

On five Federal holidays, Juneteenth, Columbus Day, Veterans' Day, Martin Luther King, Jr. Day, and Presidents' Day, the Saturday schedule will be in effect.

Metrobus proveerá servicio con horario de sábado durante los cinco días festivos de Juneteenth, Columbus Day, Veterans Day, Martin Luther King Jr. Day, y Presidents' Day.

Southbound To Franklin Square

Saturday — Sábados

PM Service — Servicio vespertino

Route Number	Paul S. Sarbanes Transit Center (Silver Spring)	16th St. & Eastern Ave. NW (District Line)	16th & Sheridan Sts. NW	16th & Buchanan Sts. NW	16th & Irving Sts. NW	16th & U Sts. NW	K & 13th Sts. NW (FRANKLIN SQUARE)
S9	12:00	12:05	12:10	12:15	12:24	12:30	12:38
S9	12:12	12:17	12:22	12:27	12:36	12:42	12:50
S9	12:24	12:29	12:34	12:39	12:48	12:54	1:02
S9	12:36	12:41	12:46	12:51	1:00	1:06	1:14
S9	12:48	12:53	12:58	1:03	1:12	1:18	1:26
S9	1:00	1:05	1:10	1:15	1:24	1:30	1:38
S9	1:12	1:17	1:22	1:27	1:36	1:42	1:50
S9	1:24	1:29	1:34	1:39	1:48	1:54	2:02
S9	1:36	1:41	1:46	1:51	2:00	2:06	2:14
S9	1:48	1:53	1:58	2:03	2:12	2:18	2:26
S9	2:00	2:05	2:10	2:15	2:24	2:30	2:38
S9	2:12	2:17	2:22	2:27	2:36	2:42	2:50
S9	2:24	2:29	2:34	2:39	2:48	2:54	3:02
S9	2:36	2:41	2:46	2:51	3:00	3:06	3:14
S9	2:48	2:53	2:58	3:03	3:12	3:18	3:26
S9	3:00	3:05	3:10	3:15	3:24	3:30	3:38
S9	3:12	3:17	3:22	3:27	3:36	3:42	3:50
S9	3:24	3:29	3:34	3:39	3:48	3:54	4:02
S9	3:36	3:41	3:46	3:51	4:00	4:06	4:14
S9	3:48	3:53	3:58	4:03	4:12	4:18	4:26
S9	4:00	4:05	4:10	4:15	4:24	4:30	4:38
S9	4:12	4:17	4:22	4:27	4:36	4:42	4:50
S9	4:24	4:29	4:34	4:39	4:48	4:54	5:02
S9	4:36	4:41	4:46	4:51	5:00	5:06	5:14
S9	4:48	4:53	4:58	5:03	5:12	5:18	5:26
S9	5:00	5:05	5:10	5:15	5:24	5:30	5:38
S9	5:12	5:17	5:22	5:27	5:36	5:42	5:50
S9	5:24	5:29	5:34	5:39	5:48	5:54	6:02
S9	5:36	5:41	5:46	5:51	6:00	6:06	6:14
S9	5:48	5:53	5:58	6:03	6:12	6:18	6:26
S9	6:00	6:05	6:10	6:15	6:24	6:30	6:38
S9	6:12	6:17	6:22	6:27	6:36	6:42	6:50
S9	6:24	6:29	6:34	6:39	6:48	6:54	7:02
S9	6:36	6:41	6:46	6:51	7:00	7:06	7:14
S9	6:48	6:53	6:58	7:03	7:12	7:18	7:26
S9	7:00	7:05	7:10	7:14	7:22	7:27	7:35
S9	7:12	7:17	7:22	7:26	7:34	7:39	7:47
S9	7:24	7:29	7:34	7:38	7:46	7:51	7:59
S9	7:36	7:41	7:46	7:50	7:58	8:03	8:11
S9	7:48	7:53	7:58	8:02	8:10	8:15	8:23
S9	8:00	8:05	8:10	8:14	8:22	8:27	8:35
S9	8:12	8:17	8:22	8:26	8:34	8:39	8:47
S9	8:24	8:29	8:34	8:38	8:46	8:51	8:59
S9	8:38	8:42	8:47	8:51	8:58	9:03	9:11
S9	8:53	8:57	9:02	9:06	9:13	9:18	9:26
S9	9:08	9:12	9:17	9:21	9:28	9:33	9:41
S9	9:23	9:27	9:32	9:36	9:43	9:48	9:56
S9	9:38	9:42	9:47	9:51	9:58	10:03	10:11
S9	9:53	9:57	10:02	10:06	10:13	10:18	10:26
S9	10:08	10:12	10:17	10:21	10:28	10:33	10:41
S9	10:23	10:27	10:32	10:36	10:43	10:48	10:56

S9

16th Street Limited Line

Effective Sunday, December 17, 2023

A partir del domingo, 17 de deciembre de 2023

Northbound To Silver Spring

Saturday — Sábados

Route Number	K & 13th Sts. NW (Franklin Square)	16th & U Sts. NW	16th & Irving Sts. NW	16th & Buchanan Sts. NW	16th St. & Somerset Pl. NW	16th St. & Eastern Ave. NW (District Line)	Paul S. Sarbanes Transit Center (SILVER SPRING)
AM Service — Servicio matutino							
S9	6:48	6:56	7:00	7:05	7:10	7:15	7:18
S9	7:00	7:08	7:12	7:17	7:22	7:27	7:30
S9	7:12	7:20	7:24	7:29	7:34	7:39	7:42
S9	7:24	7:32	7:36	7:41	7:46	7:51	7:54
S9	7:36	7:44	7:48	7:53	7:58	8:03	8:06
S9	7:48	7:57	8:01	8:06	8:10	8:15	8:18
S9	8:00	8:09	8:13	8:18	8:22	8:27	8:30
S9	8:12	8:21	8:25	8:30	8:34	8:39	8:42
S9	8:24	8:33	8:37	8:42	8:46	8:51	8:54
S9	8:36	8:45	8:49	8:54	8:58	9:03	9:06
S9	8:48	8:57	9:01	9:06	9:10	9:15	9:18
S9	9:00	9:09	9:13	9:18	9:22	9:27	9:30
S9	9:12	9:22	9:27	9:32	9:37	9:43	9:46
S9	9:24	9:34	9:39	9:44	9:49	9:55	9:58
S9	9:36	9:46	9:51	9:56	10:01	10:07	10:10
S9	9:48	9:58	10:03	10:08	10:13	10:19	10:22
S9	10:00	10:10	10:15	10:20	10:25	10:31	10:34
S9	10:12	10:22	10:27	10:32	10:37	10:43	10:46
S9	10:24	10:34	10:39	10:44	10:49	10:55	10:58
S9	10:36	10:46	10:51	10:56	11:01	11:07	11:10
S9	10:48	10:58	11:03	11:08	11:13	11:19	11:22
S9	11:00	11:10	11:15	11:20	11:25	11:31	11:34
S9	11:12	11:22	11:27	11:32	11:37	11:43	11:46
S9	11:24	11:34	11:39	11:44	11:49	11:55	11:58
S9	11:36	11:46	11:51	11:56	12:01	12:07	12:10
S9	11:48	11:58	12:03	12:08	12:13	12:19	12:22

On five Federal holidays, Juneteenth, Columbus Day, Veterans' Day, Martin Luther King, Jr. Day, and Presidents' Day, the Saturday schedule will be in effect.

Metrobus proveerá servicio con horario de sábado durante los cinco días festivos de Juneteenth, Columbus Day, Veterans Day, Martin Luther King Jr. Day, y Presidents' Day.

Northbound To Silver Spring

Saturday — Sábados

Route Number	K & 13th Sts. NW (Franklin Square)	16th & U Sts. NW	16th & Irving Sts. NW	16th & Buchanan Sts. NW	16th St. & Somerset Pl. NW	16th St. & Eastern Ave. NW (District Line)	Paul S. Sarbanes Transit Center (SILVER SPRING)
PM Service — Servicio vespertino							
S9	12:00	12:10	12:15	12:20	12:25	12:31	12:34
S9	12:12	12:22	12:27	12:32	12:37	12:43	12:46
S9	12:24	12:35	12:41	12:46	12:52	12:57	1:00
S9	12:36	12:47	12:53	12:58	1:04	1:09	1:12
S9	12:48	12:59	1:05	1:10	1:16	1:21	1:24
S9	1:00	1:11	1:17	1:22	1:28	1:33	1:36
S9	1:12	1:23	1:29	1:34	1:40	1:45	1:48
S9	1:24	1:36	1:42	1:47	1:52	1:58	2:01
S9	1:36	1:48	1:54	1:59	2:04	2:10	2:13
S9	1:48	2:00	2:06	2:11	2:16	2:22	2:25
S9	2:00	2:12	2:18	2:23	2:28	2:34	2:37
S9	2:12	2:24	2:30	2:35	2:40	2:46	2:49
S9	2:24	2:36	2:42	2:47	2:52	2:58	3:01
S9	2:36	2:48	2:54	2:59	3:04	3:10	3:13
S9	2:48	3:00	3:06	3:11	3:16	3:22	3:25
S9	3:00	3:12	3:18	3:23	3:28	3:34	3:37
S9	3:12	3:24	3:30	3:35	3:40	3:46	3:49
S9	3:24	3:36	3:42	3:47	3:52	3:58	4:01
S9	3:36	3:48	3:54	3:59	4:04	4:10	4:13
S9	3:48	4:00	4:06	4:11	4:16	4:22	4:25
S9	4:00	4:12	4:18	4:23	4:28	4:34	4:37
S9	4:12	4:24	4:30	4:35	4:40	4:46	4:49
S9	4:24	4:36	4:42	4:47	4:52	4:58	5:01
S9	4:36	4:48	4:54	4:59	5:04	5:10	5:13
S9	4:48	5:00	5:06	5:11	5:16	5:22	5:25
S9	5:00	5:12	5:18	5:23	5:28	5:34	5:37
S9	5:12	5:24	5:30	5:35	5:40	5:46	5:49
S9	5:24	5:36	5:42	5:47	5:52	5:58	6:01
S9	5:36	5:48	5:54	5:59	6:04	6:10	6:13
S9	5:48	6:00	6:06	6:11	6:16	6:22	6:25
S9	6:00	6:12	6:18	6:23	6:28	6:34	6:37
S9	6:12	6:24	6:30	6:35	6:40	6:46	6:49
S9	6:24	6:36	6:42	6:47	6:52	6:58	7:01
S9	6:36	6:48	6:54	6:59	7:04	7:10	7:13
S9	6:48	7:00	7:06	7:11	7:16	7:22	7:25
S9	7:00	7:12	7:17	7:23	7:29	7:35	7:38
S9	7:12	7:24	7:29	7:35	7:41	7:47	7:50
S9	7:24	7:36	7:41	7:47	7:53	7:59	8:02
S9	7:36	7:48	7:53	7:59	8:05	8:11	8:14
S9	7:48	8:00	8:05	8:11	8:17	8:23	8:26
S9	8:00	8:12	8:17	8:23	8:29	8:35	8:38
S9	8:12	8:24	8:29	8:35	8:41	8:47	8:50
S9	8:24	8:36	8:41	8:47	8:53	8:59	9:02
S9	8:36	8:48	8:53	8:59	9:05	9:11	9:14
S9	8:48	9:00	9:05	9:11	9:17	9:23	9:26
S9	9:00	9:12	9:17	9:23	9:29	9:35	9:38
S9	9:15	9:27	9:32	9:38	9:44	9:50	9:53
S9	9:30	9:42	9:47	9:53	9:59	10:05	10:08
S9	9:45	9:57	10:02	10:08	10:14	10:20	10:23
S9	10:00	10:12	10:17	10:23	10:29	10:35	10:38
S9	10:15	10:27	10:32	10:38	10:44	10:50	10:53
S9	10:30	10:42	10:47	10:53	10:59	11:05	11:08
S9	10:45	10:57	11:02	11:08	11:14	11:20	11:23
S9	11:00	11:12	11:17	11:23	11:29	11:35	11:38

S9

16th Street Limited Line

Effective Sunday, December 17, 2023

A partir del domingo, 17 de deciembre de 2023

Southbound To Franklin Square

Sunday — Domingos

Route Number	Paul S. Sarbanes Transit Center (Silver Spring) Ⓜ	16th St. & Eastern Ave. NW (District Line)	16th & Sheridan Sts. NW	16th & Buchanan Sts. NW	16th & Irving Sts. NW	16th & U Sts. NW	K & 13th Sts. NW (FRANKLIN SQUARE)
AM Service — Servicio matutino							
S9	6:36	6:40	6:45	6:50	6:57	7:01	7:07
S9	6:48	6:52	6:57	7:02	7:09	7:13	7:19
S9	7:00	7:04	7:09	7:14	7:21	7:25	7:31
S9	7:12	7:16	7:21	7:26	7:33	7:37	7:43
S9	7:24	7:28	7:33	7:38	7:45	7:49	7:55
S9	7:36	7:42	7:47	7:52	8:00	8:05	8:12
S9	7:48	7:54	7:59	8:04	8:12	8:17	8:24
S9	8:00	8:06	8:11	8:16	8:24	8:29	8:36
S9	8:12	8:18	8:23	8:28	8:36	8:41	8:48
S9	8:24	8:30	8:35	8:40	8:48	8:53	9:00
S9	8:36	8:42	8:47	8:52	9:00	9:05	9:12
S9	8:48	8:54	8:59	9:04	9:12	9:17	9:24
S9	9:00	9:06	9:11	9:16	9:24	9:29	9:36
S9	9:12	9:18	9:23	9:28	9:36	9:41	9:48
S9	9:24	9:30	9:35	9:40	9:48	9:53	10:00
S9	9:36	9:42	9:47	9:52	10:00	10:05	10:12
S9	9:48	9:54	9:59	10:04	10:12	10:17	10:24
S9	10:00	10:06	10:11	10:16	10:24	10:29	10:36
S9	10:12	10:18	10:23	10:28	10:36	10:41	10:48
S9	10:24	10:30	10:35	10:40	10:48	10:53	11:00
S9	10:36	10:42	10:47	10:52	11:00	11:05	11:12
S9	10:48	10:54	10:59	11:04	11:12	11:17	11:24
S9	11:00	11:06	11:11	11:16	11:24	11:29	11:36
S9	11:12	11:18	11:23	11:28	11:36	11:41	11:48
S9	11:24	11:30	11:35	11:40	11:49	11:54	12:02
S9	11:36	11:42	11:47	11:52	12:01	12:06	12:14
S9	11:48	11:54	11:59	12:04	12:13	12:18	12:26

Southbound To Franklin Square

Sunday — Domingos

Route Number	Paul S. Sarbanes Transit Center (Silver Spring) Ⓜ	16th St. & Eastern Ave. NW (District Line)	16th & Sheridan Sts. NW	16th & Buchanan Sts. NW	16th & Irving Sts. NW	16th & U Sts. NW	K & 13th Sts. NW (FRANKLIN SQUARE)
PM Service — Servicio vespertino							
S9	12:00	12:06	12:11	12:16	12:25	12:30	12:38
S9	12:12	12:18	12:23	12:28	12:37	12:42	12:50
S9	12:24	12:30	12:35	12:40	12:49	12:54	1:02
S9	12:36	12:42	12:47	12:52	1:01	1:06	1:14
S9	12:48	12:54	12:59	1:04	1:13	1:18	1:26
S9	1:00	1:06	1:11	1:16	1:25	1:30	1:38
S9	1:12	1:18	1:23	1:28	1:37	1:42	1:50
S9	1:24	1:30	1:35	1:40	1:49	1:54	2:02
S9	1:36	1:42	1:47	1:52	2:01	2:06	2:14
S9	1:48	1:54	1:59	2:04	2:13	2:18	2:26
S9	2:00	2:06	2:11	2:16	2:25	2:30	2:38
S9	2:12	2:18	2:23	2:28	2:37	2:42	2:50
S9	2:24	2:30	2:35	2:40	2:49	2:54	3:02
S9	2:36	2:42	2:47	2:52	3:01	3:06	3:14
S9	2:48	2:54	2:59	3:04	3:13	3:18	3:26
S9	3:00	3:05	3:10	3:15	3:23	3:28	3:36
S9	3:12	3:17	3:22	3:27	3:35	3:40	3:48
S9	3:24	3:29	3:34	3:39	3:47	3:52	4:00
S9	3:36	3:41	3:46	3:51	3:59	4:04	4:12
S9	3:48	3:53	3:58	4:03	4:11	4:16	4:24
S9	4:00	4:05	4:10	4:15	4:23	4:28	4:36
S9	4:12	4:17	4:22	4:27	4:35	4:40	4:48
S9	4:24	4:29	4:34	4:39	4:47	4:52	5:00
S9	4:36	4:41	4:46	4:51	4:59	5:04	5:12
S9	4:48	4:53	4:58	5:03	5:11	5:16	5:24
S9	5:00	5:05	5:10	5:15	5:23	5:28	5:36
S9	5:12	5:17	5:22	5:27	5:35	5:40	5:48
S9	5:24	5:29	5:34	5:39	5:47	5:52	6:00
S9	5:36	5:41	5:46	5:51	5:59	6:04	6:12
S9	5:48	5:53	5:58	6:03	6:11	6:16	6:24
S9	6:00	6:05	6:10	6:15	6:23	6:28	6:36
S9	6:12	6:17	6:22	6:27	6:35	6:40	6:48
S9	6:24	6:29	6:34	6:39	6:47	6:52	7:00
S9	6:36	6:41	6:46	6:51	6:59	7:04	7:12
S9	6:48	6:53	6:58	7:03	7:11	7:16	7:24
S9	7:00	7:05	7:10	7:15	7:23	7:28	7:36
S9	7:12	7:17	7:22	7:27	7:34	7:39	7:45
S9	7:24	7:29	7:34	7:39	7:46	7:51	7:57
S9	7:36	7:41	7:46	7:51	7:58	8:03	8:09
S9	7:48	7:53	7:58	8:03	8:10	8:15	8:21
S9	8:00	8:05	8:10	8:15	8:22	8:27	8:33
S9	8:12	8:17	8:22	8:27	8:34	8:39	8:45
S9	8:24	8:29	8:34	8:39	8:46	8:51	8:57
S9	8:36	8:41	8:46	8:51	8:58	9:03	9:09

S9

16th Street Limited Line

Effective Sunday, December 17, 2023

A partir del domingo, 17 de deciembre de 2023

Northbound To Silver Spring

Sunday — Domingos

AM Service — Servicio matutino

Route Number	K & 13th Sts. NW (Franklin Square)	16th & U Sts. NW	16th & Irving Sts. NW	16th & Buchanan Sts. NW	16th St. & Somerset Pl. NW	16th St. & Eastern Ave. NW (District Line)	Paul S. Sarbanes Transit Center (SILVER SPRING) M
S9	6:48	6:57	7:01	7:06	7:10	7:15	7:18
S9	7:00	7:09	7:13	7:18	7:22	7:27	7:30
S9	7:12	7:21	7:25	7:30	7:34	7:39	7:42
S9	7:24	7:33	7:37	7:42	7:46	7:51	7:54
S9	7:36	7:45	7:49	7:54	7:58	8:03	8:06
S9	7:48	7:57	8:01	8:06	8:10	8:15	8:18
S9	8:00	8:09	8:13	8:18	8:22	8:27	8:30
S9	8:12	8:21	8:25	8:30	8:34	8:39	8:42
S9	8:24	8:33	8:37	8:42	8:46	8:51	8:54
S9	8:36	8:45	8:49	8:54	8:58	9:03	9:06
S9	8:48	8:57	9:01	9:06	9:10	9:15	9:18
S9	9:00	9:09	9:13	9:18	9:22	9:27	9:30
S9	9:12	9:21	9:25	9:30	9:34	9:39	9:42
S9	9:24	9:33	9:37	9:42	9:46	9:51	9:54
S9	9:36	9:46	9:51	9:56	10:01	10:06	10:09
S9	9:48	9:58	10:03	10:08	10:13	10:18	10:21
S9	10:00	10:10	10:15	10:20	10:25	10:30	10:33
S9	10:12	10:22	10:27	10:32	10:37	10:42	10:45
S9	10:24	10:34	10:39	10:44	10:49	10:54	10:57
S9	10:36	10:46	10:51	10:56	11:01	11:06	11:09
S9	10:48	10:58	11:03	11:08	11:13	11:18	11:21
S9	11:00	11:10	11:15	11:20	11:25	11:30	11:33
S9	11:12	11:22	11:27	11:32	11:37	11:42	11:45
S9	11:24	11:34	11:39	11:44	11:49	11:54	11:57
S9	11:36	11:47	11:52	11:57	12:02	12:08	12:11
S9	11:48	11:59	12:04	12:09	12:14	12:20	12:23

Northbound To Silver Spring

Sunday — Domingos

PM Service — Servicio vespertino

Route Number	K & 13th Sts. NW (Franklin Square)	16th & U Sts. NW	16th & Irving Sts. NW	16th & Buchanan Sts. NW	16th St. & Somerset Pl. NW	16th St. & Eastern Ave. NW (District Line)	Paul S. Sarbanes Transit Center (SILVER SPRING) M
S9	12:00	12:11	12:16	12:21	12:26	12:32	12:35
S9	12:12	12:23	12:28	12:33	12:38	12:44	12:47
S9	12:24	12:35	12:40	12:45	12:50	12:56	12:59
S9	12:36	12:47	12:52	12:57	1:02	1:08	1:11
S9	12:48	12:59	1:04	1:09	1:14	1:20	1:23
S9	1:00	1:11	1:16	1:21	1:26	1:32	1:35
S9	1:12	1:23	1:28	1:33	1:38	1:44	1:47
S9	1:24	1:35	1:40	1:45	1:50	1:56	1:59
S9	1:36	1:47	1:52	1:57	2:02	2:08	2:11
S9	1:48	1:59	2:04	2:09	2:14	2:20	2:23
S9	2:00	2:11	2:16	2:21	2:26	2:32	2:35
S9	2:12	2:23	2:28	2:33	2:38	2:44	2:47
S9	2:24	2:35	2:40	2:45	2:50	2:56	2:59
S9	2:36	2:47	2:52	2:57	3:02	3:08	3:11
S9	2:48	2:59	3:04	3:09	3:14	3:20	3:23
S9	3:00	3:11	3:16	3:21	3:26	3:32	3:35
S9	3:12	3:23	3:28	3:33	3:38	3:44	3:47
S9	3:24	3:35	3:40	3:45	3:50	3:56	3:59
S9	3:36	3:47	3:52	3:57	4:02	4:08	4:11
S9	3:48	3:59	4:04	4:09	4:14	4:20	4:23
S9	4:00	4:11	4:16	4:21	4:26	4:32	4:35
S9	4:12	4:23	4:28	4:33	4:38	4:44	4:47
S9	4:24	4:35	4:40	4:45	4:50	4:56	4:59
S9	4:36	4:48	4:54	4:59	5:05	5:11	5:14
S9	4:48	5:00	5:06	5:11	5:17	5:23	5:26
S9	5:00	5:12	5:18	5:23	5:29	5:35	5:38
S9	5:12	5:24	5:30	5:35	5:41	5:47	5:50
S9	5:24	5:36	5:42	5:47	5:53	5:59	6:02
S9	5:36	5:48	5:54	5:59	6:05	6:11	6:14
S9	5:48	6:00	6:06	6:11	6:17	6:23	6:26
S9	6:00	6:12	6:18	6:23	6:29	6:35	6:38
S9	6:12	6:23	6:29	6:35	6:40	6:46	6:49
S9	6:24	6:35	6:41	6:47	6:52	6:58	7:01
S9	6:36	6:47	6:53	6:59	7:04	7:10	7:13
S9	6:48	6:59	7:05	7:11	7:16	7:22	7:25
S9	7:00	7:11	7:17	7:23	7:28	7:34	7:37
S9	7:12	7:23	7:29	7:35	7:40	7:46	7:49
S9	7:24	7:35	7:41	7:47	7:52	7:58	8:01
S9	7:36	7:47	7:53	7:59	8:04	8:10	8:13
S9	7:48	7:59	8:05	8:11	8:16	8:22	8:25
S9	8:00	8:10	8:15	8:21	8:26	8:32	8:35
S9	8:12	8:22	8:27	8:33	8:38	8:44	8:47
S9	8:24	8:34	8:39	8:45	8:50	8:56	8:59
S9	8:36	8:46	8:51	8:57	9:02	9:08	9:11
S9	8:48	8:58	9:03	9:09	9:14	9:20	9:23

S35

Fort Dupont Shuttle Line

Effective Sunday, August 23, 2020

A partir del domingo, 23 de agosto de 2020

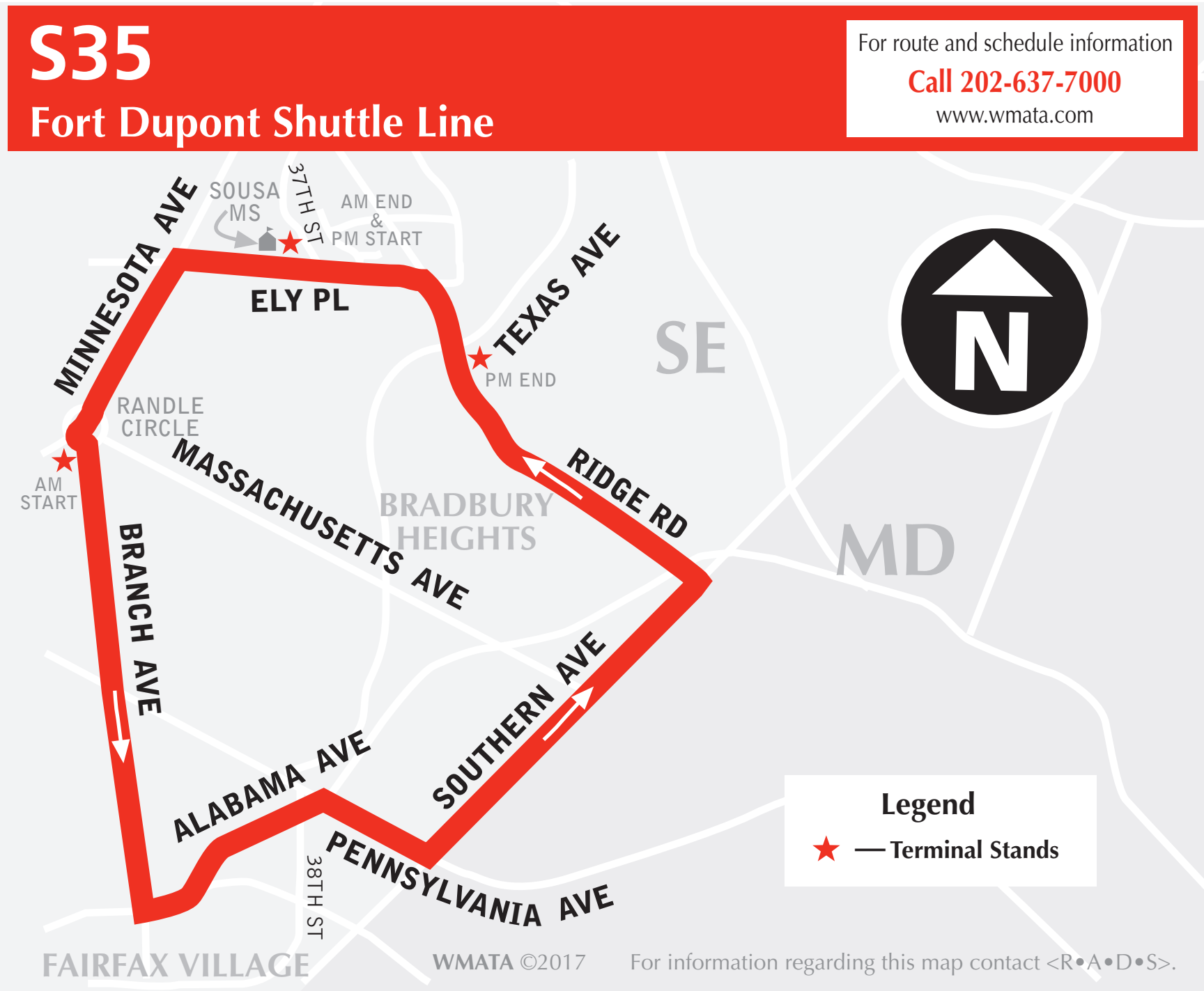
S35
Fort Dupont Shuttle Line
For route and schedule information
Call 202-637-7000
www.wmata.com
SOUSA MS
37TH ST
AM END & PM START
MINNESOTA AVE
ELY PL
TEXAS AVE
PM END
SE
N
RANDLE CIRCLE
AM START
MASSACHUSETTS AVE
BRADBURY HEIGHTS
RIDGE RD
MD
BRANCH AVE
ALABAMA AVE
SOUTHERN AVE
38TH ST
PENNSYLVANIA AVE
FAIRFAX VILLAGE
Legend
★ — Terminal Stands

WMATA ©2017 For information regarding this map contact <R•A•D•S>.

Northbound To Fort Dupont

Monday thru Friday — De Lunes a viernes

Route Number	Branch Ave. & Randle Circle SE	Alabama Ave. & 38th St.SE (Fairfax Village)	Ely Pl. SE West of 37th St. (FORT DUPONT)
AM Service			
● S35	8:13	8:19	8:30

● — Trip operates only when public school is open.
El recorrido se realiza solamente cuando están abiertas las escuelas públicas.

Southbound To Bradbury Heights

Monday thru Friday — De Lunes a viernes

Route Number	Ely Pl. SE West of 37th St. (Fort Dupont)	Alabama Ave. & 38th St. SE (Fairfax Village)	Ridge Rd. & Texas Ave. SE (BRADBURY HEIGHTS)
PM Service			
● S35	3:35	3:46	3:53

● — Trip operates only when public school is open.
El recorrido se realiza solamente cuando están abiertas las escuelas públicas.

How to use this timetable

- Use the map to find the stops closest to where you will get on and off the bus.
- Select the schedule (Weekday, Saturday, Sunday) for when you will travel. Along the top of the schedule, find the stop at or nearest the point where you will get on the bus. Follow that column down to the time you want to leave.
- Use the same method to find the times the bus is scheduled to arrive at the stop where you will get off the bus.
- If the bus stop is not listed, use the time shown for the bus stop before it as the time to wait at the stop.
- The end-of-the-line or last stop is listed in ALL CAPS on the schedule.

Cómo Usar este Horario

- Use este mapa para localizar las paradas más cercanas a donde se subirá y bajará del autobús.
- Seleccione el horario (Entre semana, sábado, domingo) de cuando viajará. A lo largo de la parte superior del horario, localice la parada o el punto más cercano a la parada en la que se subirá al autobús. Siga esa columna hacia abajo hasta la hora en la que desee salir.
- Utilice el mismo método para localizar las horas en que el autobús está programado para llegar a la parada en donde desea bajarse del autobús.
- Si la parada del autobús no está listada use la hora que se muestra en la parada anterior como la hora de espera en la parada.
- El final de la ruta o la última parada del autobús aparece en letras MAYÚSCULAS en el horario.

English-Español

S41

Rhode Island Ave-Carver Terrace Line

metrobus

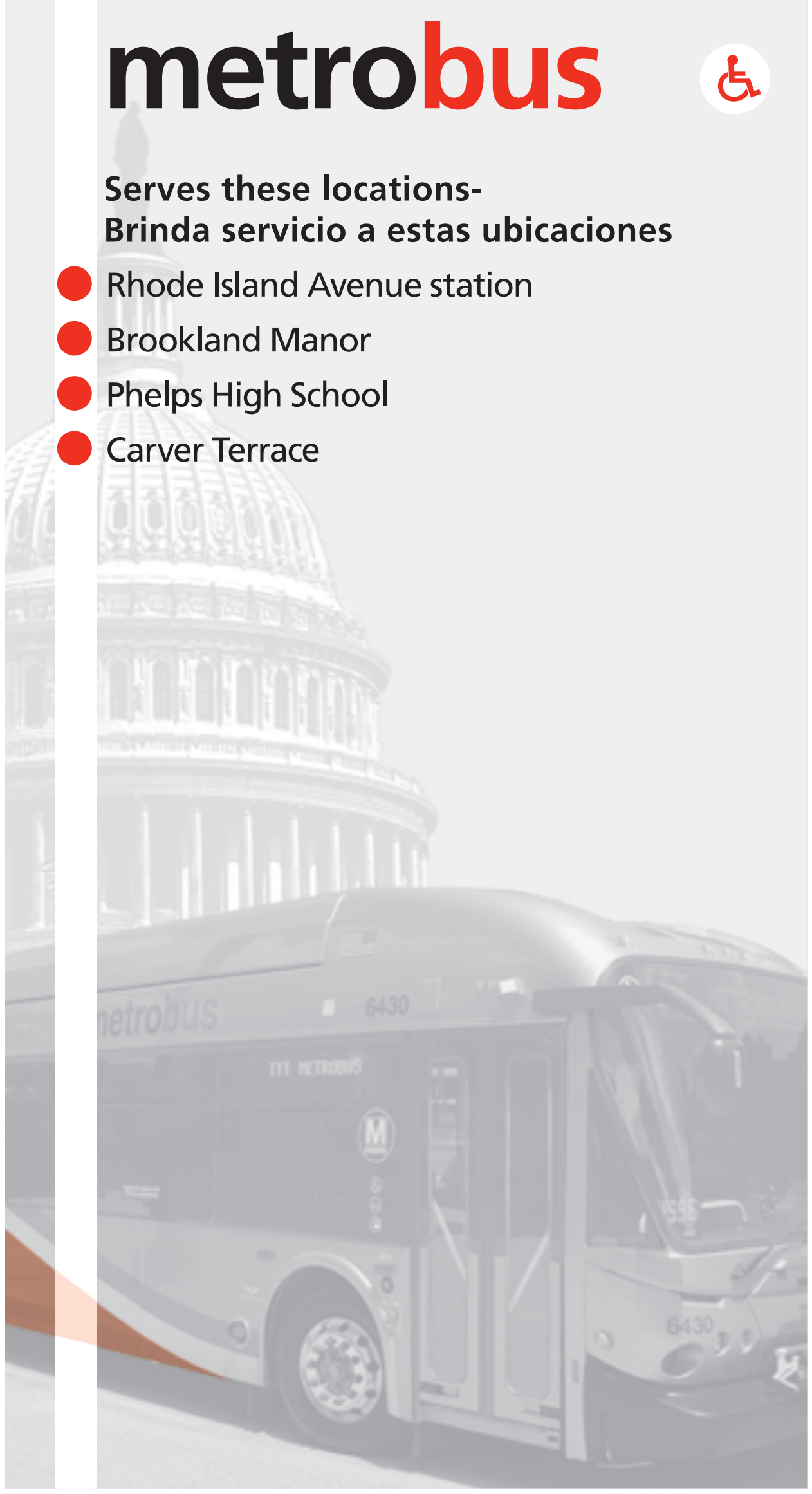

Serves these locations-
Brinda servicio a estas ubicaciones

- Rhode Island Avenue station
- Brookland Manor
- Phelps High School
- Carver Terrace

www.wmata.com
Information Anytime 202-637-7000 TTY 202-962-2033

Washington
Metropolitan Area
Transit Authority

A District of Columbia,
Maryland and Virginia
Transit Partnership

S41

Rhode Island Ave-Carver Terrace Line

Effective Sunday, September 5, 2021

A partir del domingo, 5 de septiembre de 2021

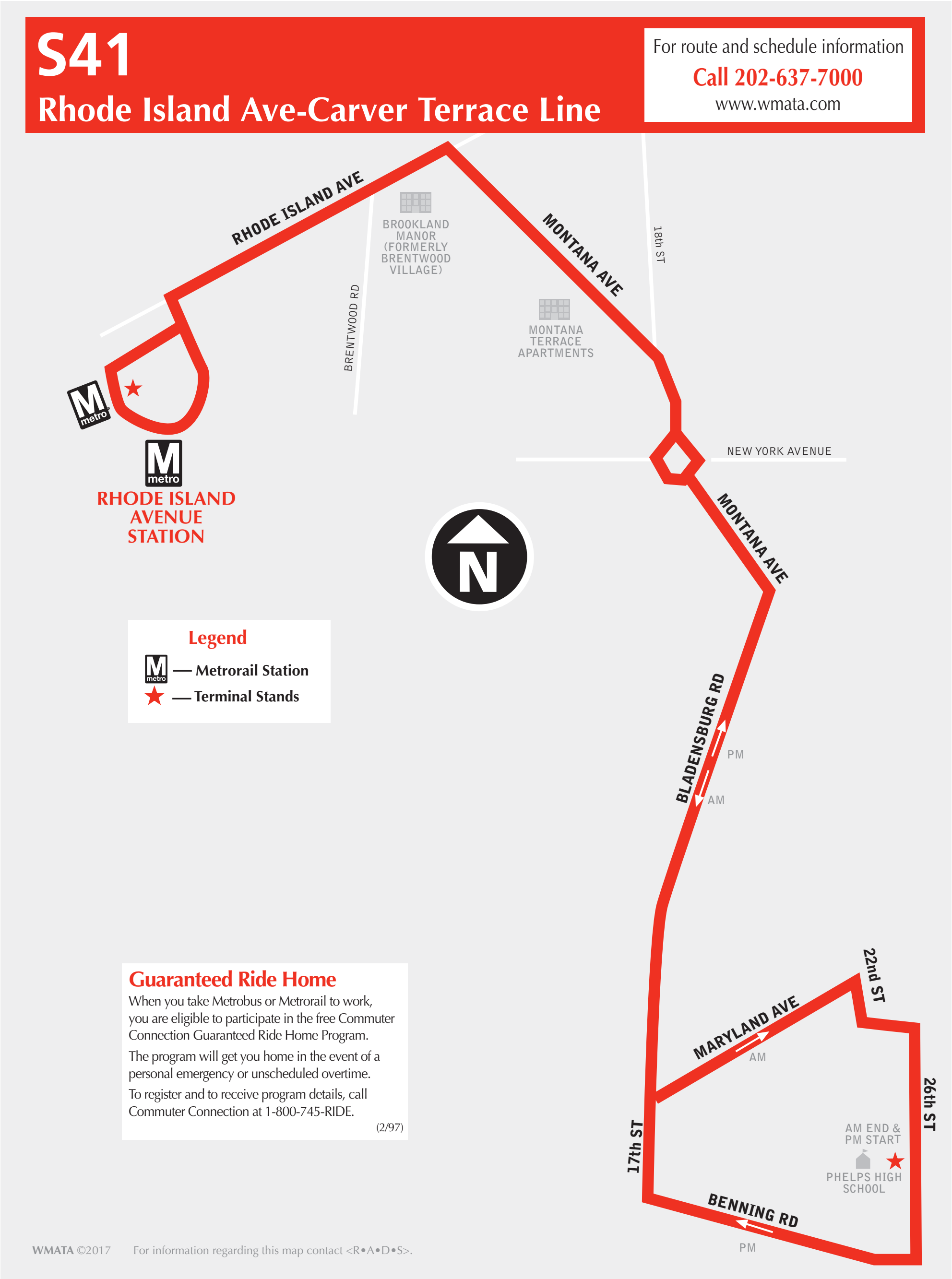

S41
Rhode Island Ave-Carver Terrace Line
For route and schedule information
Call 202-637-7000
www.wmata.com
RHODE ISLAND AVE
BROOKLAND MANOR (FORMERLY BRENTWOOD VILLAGE)
MONTANA AVE
18th ST
BRENTWOOD RD
MONTANA TERRACE APARTMENTS
NEW YORK AVENUE
MONTANA AVE
RHODE ISLAND AVENUE STATION
N
BLADENSBURG RD
PM
AM
22nd ST
MARYLAND AVE
AM
26th ST
AM END & PM START
PHELPS HIGH SCHOOL
17th ST
BENNING RD
PM
Legend
M — Metrorail Station
★ — Terminal Stands
WMATA ©2017
For information regarding this map contact <R•A•D•S>.

Guaranteed Ride Home

When you take Metrobus or Metrorail to work, you are eligible to participate in the free Commuter Connection Guaranteed Ride Home Program.

The program will get you home in the event of a personal emergency or unscheduled overtime.

To register and to receive program details, call Commuter Connection at 1-800-745-RIDE.

(2/97)

Southbound To Carver Terrace

Monday thru Friday - Lunes a viernes

	Route Number	Rhode Island Ave M	26th St. NE north of Benning Rd. (CARVER TERRACE)
	AM Service — Servicio matutino		
●	**S41**	8:06	8:25

● — *Trip operates only on days when public school is open.*
El recorrido se realiza solamente cuando están abiertas las escuelas públicas.

Northbound To Rhode Island Ave station

Monday thru Friday - Lunes a viernes

	Route Number	26th St. NE north of Benning Rd. (Carver Terrace)	RHODE ISLAND AVE M
	PM Service — Servicio vespertino		
●	**S41**	3:40	3:56

● — *Trip operates only on days when public school is open.*
El recorrido se realiza solamente cuando están abiertas las escuelas públicas.

How to use this timetable

- Use the map to find the stops closest to where you will get on and off the bus.
- Select the schedule (Weekday, Saturday, Sunday) for when you will travel. Along the top of the schedule, find the stop at or nearest the point where you will get on the bus. Follow that column down to the time you want to leave.
- Use the same method to find the times the bus is scheduled to arrive at the stop where you will get off the bus.
- If the bus stop is not listed, use the time shown for the bus stop before it as the time to wait at the stop.
- The end-of-the-line or last stop is listed in ALL CAPS on the schedule.

Cómo Usar este Horario

- Use este mapa para localizar las paradas más cercanas a donde se subirá y bajará del autobús.
- Seleccione el horario (Entre semana, sábado, domingo) de cuando viajará. A lo largo de la parte superior del horario, localice la parada o el punto más cercano a la parada en la que se subirá al autobús. Siga esa columna hacia abajo hasta la hora en la que desee salir.
- Utilice el mismo método para localizar las horas en que el autobús está programado para llegar a la parada en donde desea bajarse del autobús.
- Si la parada del autobús no está listada use la hora que se muestra en la parada anterior como la hora de espera en la parada.
- El final de la ruta o la última parada del autobús aparece en letras MAYÚSCULAS en el horario.

English-Español **Effective 12-15-24**

T14

Rhode Island Avenue-New Carrollton Line

metrobus

Limited stops in DC at all times between Rhode Island Ave-Brentwood station and Mount Rainier.

Serves these locations-
Brinda servicio a estas ubicaciones

- **New Carrollton station**
- **East Pines**
- **Riverdale Park**
- **Edmonston**
- **Bladensburg**
- **Peace Cross**
- **Colmar Manor**
- **Cottage City**
- **Mt. Rainier**
- **Rhode Island Ave-Brentwood station**

4712
metrobus
METROBUS

www.wmata.com
Information Anytime 202-637-7000 TTY 202-962-2033

Washington Metropolitan Area Transit Authority

A District of Columbia, Maryland and Virginia Transit Partnership

T14

Rhode Island Avenue-
New Carrollton Line

Effective Sunday, December 15, 2024

A partir del domingo, 15 de deciembre de 2024

T14
Rhode Island Avenue-New Carrollton Line

For route and schedule information
Call 202-637-7000
www.wmata.com

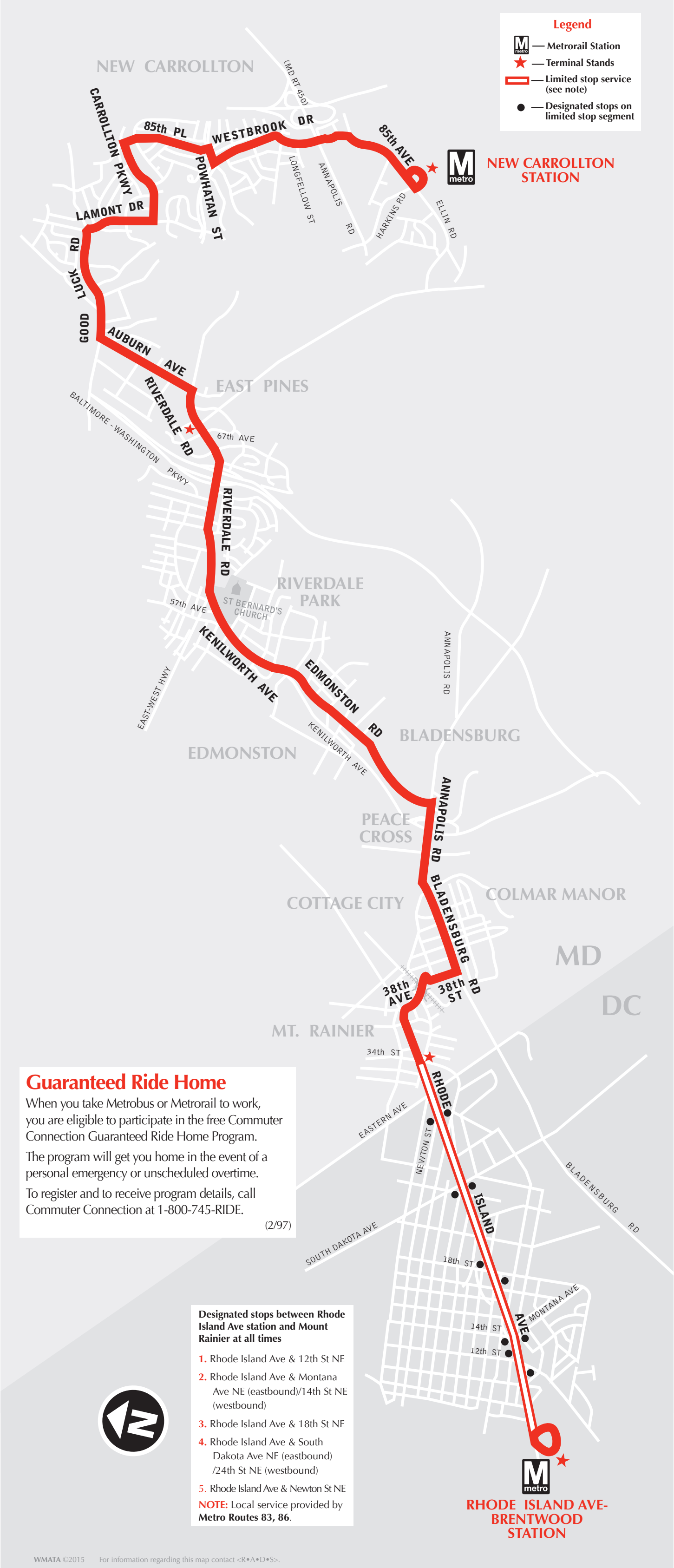

NEW CARROLLTON
(MD RT 450)
CARROLLTON PKWY
85th PL
WESTBROOK DR
85th AVE
NEW CARROLLTON STATION
POWHATAN ST
LONGFELLOW ST
ANNAPOLIS RD
HARKINS RD
ELLIN RD
LAMONT DR
GOOD LUCK RD
AUBURN AVE
EAST PINES
RIVERDALE RD
BALTIMORE - WASHINGTON PKWY
67th AVE
RIVERDALE RD
RIVERDALE PARK
ST BERNARD'S CHURCH
57th AVE
KENILWORTH AVE
EDMONSTON RD
ANNAPOLIS RD
EAST-WEST HWY
KENILWORTH AVE
BLADENSBURG
EDMONSTON
ANNAPOLIS RD
PEACE CROSS
BLADENSBURG RD
COTTAGE CITY
COLMAR MANOR
MD
DC
38th AVE
38th ST
MT. RAINIER
34th ST
RHODE ISLAND AVE
EASTERN AVE
NEWTON ST
BLADENSBURG RD
SOUTH DAKOTA AVE
18th ST
MONTANA AVE
14th ST
12th ST
RHODE ISLAND AVE-BRENTWOOD STATION

Legend
- Metrorail Station
- ★ Terminal Stands
- ▭ Limited stop service (see note)
- ● Designated stops on limited stop segment

Guaranteed Ride Home

When you take Metrobus or Metrorail to work, you are eligible to participate in the free Commuter Connection Guaranteed Ride Home Program.

The program will get you home in the event of a personal emergency or unscheduled overtime.

To register and to receive program details, call Commuter Connection at 1-800-745-RIDE.

(2/97)

Designated stops between Rhode Island Ave station and Mount Rainier at all times

1. Rhode Island Ave & 12th St NE
2. Rhode Island Ave & Montana Ave NE (eastbound)/14th St NE (westbound)
3. Rhode Island Ave & 18th St NE
4. Rhode Island Ave & South Dakota Ave NE (eastbound) /24th St NE (westbound)
5. Rhode Island Ave & Newton St NE

NOTE: Local service provided by **Metro Routes 83, 86**.

WMATA ©2015 For information regarding this map contact <R•A•D•S>.

T14

Rhode Island Avenue-New Carrollton Line

Effective Sunday, December 15, 2024

A partir del domingo, 15 de deciembre de 2024

Westbound To Rhode Island Ave. station

Monday thru Friday — De Lunes a viernes

Route Number	New Carrollton M	85th Ave. & Longfellow St. (New Carrolton)	Good Luck Rd. & Lamont Dr. (New Carrolton)	Riverdale Rd. & 67th Ave. (East Pines)	Riverdale Rd. & 57th Ave. (Riverdale Park)	Annapolis Rd. & Edmonston Rd. (Bladensburg)	Rhode Island Ave. & 34th St. (Mt. Rainier)	Rhode Island Ave. & 18th St. NE	RHODE ISLAND AVE Brentwood M
AM Service — Servicio matutino									
T14	-	-	-	4:38	4:42	4:49	4:56	5:00	5:04
T14	-	-	-	4:56	5:00	5:07	5:14	5:18	5:22
T14	-	-	-	5:26	5:30	5:37	5:44	5:48	5:52
T14	-	-	-	5:56	6:00	6:07	6:14	6:18	6:22
T14	6:00	6:05	6:13	6:19	6:25	6:33	6:41	6:46	6:51
T14	6:20	6:25	6:33	6:39	6:45	6:53	7:01	7:06	7:11
T14	6:40	6:45	6:53	6:59	7:05	7:13	7:21	7:26	7:31
T14	7:00	7:05	7:13	7:19	7:25	7:33	7:43	7:49	7:57
T14	7:20	7:25	7:33	7:39	7:45	7:53	8:03	8:09	8:17
T14	7:55	8:00	8:08	8:14	8:20	8:28	8:35	8:40	8:47
T14	8:40	8:45	8:53	8:59	9:05	9:13	9:20	9:25	9:32
T14	9:30	9:35	9:43	9:49	9:55	10:03	10:10	10:15	10:22
T14	10:30	10:35	10:43	10:49	10:55	11:03	11:10	11:15	11:22
T14	11:30	11:35	11:43	11:49	11:55	12:03	12:10	12:15	12:22
PM Service — Servicio vespertino									
T14	12:30	12:35	12:43	12:49	12:55	1:03	1:10	1:15	1:22
T14	1:30	1:35	1:43	1:49	1:55	2:03	2:10	2:15	2:22
T14	2:15	2:20	2:30	2:37	2:44	2:53	3:02	3:07	3:14
T14	2:50	2:55	3:05	3:12	3:19	3:28	3:37	3:42	3:49
T14	3:25	3:30	3:40	3:47	3:54	4:03	4:12	4:17	4:24
T14	4:00	4:05	4:15	4:22	4:29	4:38	4:47	4:52	4:59
T14	4:25	4:30	4:40	4:47	4:54	5:03	5:12	5:17	5:24
T14	4:50	4:55	5:05	5:12	5:19	5:28	5:37	5:42	5:49
T14	5:10	5:15	5:27	5:33	5:40	5:48	5:56	6:01	6:07
T14	5:35	5:40	5:52	5:58	6:05	6:13	6:21	6:26	6:32
T14	6:00	6:05	6:17	6:23	6:30	6:38	6:46	6:51	6:57
T14	6:45	6:49	6:58	7:03	7:08	7:15	7:22	7:26	7:32
T14	7:40	7:44	7:53	7:58	8:03	8:10	8:17	8:21	8:27
T14	8:40	8:44	8:51	8:56	9:00	9:07	9:13	9:17	9:22
T14	9:40	9:44	9:51	9:56	10:00	10:07	10:13	10:17	10:22

T14

Rhode Island Avenue-New Carrollton Line

Effective Sunday, December 15, 2024

A partir del domingo, 15 de deciembre de 2024

Eastbound To New Carrollton station

Monday thru Friday — De Lunes a viernes

Route Number	Rhode Island Ave-Brentwood M	Rhode Island Ave. & 18th St. NE	Rhode Island Ave. & 34th St. (Mt. Rainier)	Edmonston Rd. & Annapolis Rd. (Bladensburg)	Riverdale Rd. & 57th Ave. (Riverdale Park)	Riverdale Rd. & 67th Ave. (East Pines)	Good Luck Rd. & Lamont Dr. (New Carrollton)	85th Ave. & Longfellow St. (New Carrollton)	NEW CARROLLTON M
AM Service — Servicio matutino									
T14	5:15	5:21	5:26	5:31	5:37	5:41	5:46	5:56	6:00
T14	5:30	5:36	5:41	5:46	5:52	5:56	6:01	6:11	6:15
T14	-	-	5:55	6:00	6:06	6:10	6:15	6:25	6:30
T14	6:00	6:07	6:12	6:18	6:24	6:28	6:33	6:43	6:47
T14	6:30	6:37	6:42	6:48	6:54	6:58	7:03	7:13	7:17
T14	7:00	7:09	7:14	7:21	7:28	7:33	7:39	7:50	7:54
T14	7:20	7:29	7:34	7:41	7:48	7:53	7:59	8:10	8:14
T14	7:40	7:49	7:54	8:01	8:08	8:13	8:19	8:30	8:34
T14	8:00	8:09	8:14	8:21	8:28	8:33	8:39	8:50	8:54
T14	8:30	8:39	8:44	8:51	8:58	9:03	9:08	9:18	9:22
T14	9:30	9:39	9:44	9:51	9:58	10:03	10:08	10:18	10:22
T14	10:30	10:39	10:44	10:51	10:58	11:03	11:08	11:18	11:22
T14	11:30	11:39	11:44	11:51	11:58	12:03	12:08	12:18	12:22
PM Service — Servicio vespertino									
T14	12:30	12:39	12:44	12:51	12:58	1:03	1:08	1:18	1:22
T14	1:30	1:39	1:44	1:51	1:58	2:03	2:08	2:18	2:22
T14	2:20	2:27	2:33	2:45	2:56	3:02	3:08	3:18	3:23
T14	2:50	2:57	3:03	3:15	3:26	3:32	3:38	3:48	3:53
T14	3:20	3:27	3:33	3:45	3:56	4:02	4:08	4:18	4:23
T14	3:50	3:57	4:03	4:15	4:26	4:32	4:38	4:48	4:53
T14	4:10	4:17	4:23	4:35	4:46	4:52	4:58	5:08	5:13
T14	4:30	4:37	4:43	4:55	5:06	5:12	5:18	5:28	5:33
T14	5:00	5:07	5:13	5:25	5:36	5:42	5:48	5:58	6:03
T14	5:20	5:27	5:33	5:43	5:52	5:57	6:03	6:13	6:16
T14	5:50	5:57	6:03	6:13	6:22	6:27	6:33	6:43	6:46
T14	6:10	6:17	6:22	6:30	6:38	6:43	6:49	6:58	7:02
T14	6:35	6:42	6:47	6:55	7:03	7:08	7:14	7:23	7:27
T14	7:05	7:12	7:17	7:25	7:33	7:38	7:44	7:53	7:57
T14	7:50	7:57	8:02	8:10	8:18	8:23	8:29	8:38	8:42
T14	8:50	8:58	9:03	9:10	9:17	9:21	9:26	9:36	9:39
T14	9:50	9:58	10:03	10:10	10:17	10:21	10:26	10:36	10:39

T14

Rhode Island Avenue-New Carrollton Line

Effective Sunday, December 15, 2024

A partir del domingo, 15 de deciembre de 2024

Westbound To Rhode Island Ave. station

Saturday — Sábados

Route Number	New Carrollton	85th Ave. & Longfellow St. (New Carrolton)	Good Luck Rd. & Lamont Dr. (New Carrolton)	Riverdale Rd. & 67th Ave. (East Pines)	Riverdale Rd. & 57th Ave. (Riverdale Park)	Annapolis Rd. & Edmonston Rd. (Bladensburg)	Rhode Island Ave. & 34th St. (Mt. Rainier)	Rhode Island Ave. & 18th St. NE	RHODE ISLAND AVE Brentwood
AM Service — Servicio matutino									
T14	6:30	6:34	6:42	6:47	6:52	7:00	7:07	7:11	7:17
T14	7:30	7:34	7:42	7:47	7:52	8:00	8:07	8:11	8:17
T14	8:30	8:34	8:42	8:47	8:52	9:00	9:07	9:11	9:17
T14	9:30	9:35	9:42	9:47	9:54	10:02	10:10	10:15	10:22
T14	10:30	10:35	10:42	10:47	10:54	11:02	11:10	11:15	11:22
T14	11:30	11:35	11:42	11:47	11:54	12:02	12:10	12:15	12:22
PM Service — Servicio vespertino									
T14	12:30	12:35	12:42	12:47	12:54	1:02	1:10	1:15	1:22
T14	1:30	1:35	1:42	1:47	1:54	2:02	2:10	2:15	2:22
T14	2:30	2:35	2:42	2:47	2:54	3:02	3:10	3:15	3:22
T14	3:30	3:35	3:42	3:47	3:54	4:02	4:10	4:15	4:22
T14	4:30	4:35	4:42	4:47	4:53	5:00	5:08	5:12	5:17
T14	5:30	5:35	5:42	5:47	5:53	6:00	6:08	6:12	6:17
T14	6:30	6:35	6:42	6:47	6:53	7:00	7:08	7:12	7:17
T14	7:30	7:34	7:41	7:46	7:50	7:57	8:03	8:07	8:12
T14	8:30	8:34	8:41	8:46	8:50	8:57	9:03	9:07	9:12

On five Federal holidays, Juneteenth, Columbus Day, Veterans' Day, Martin Luther King, Jr. Day, and Presidents' Day, the Saturday schedule will be in effect.

Metrobus proveerá servicio con horario de sábado durante los cinco días festivos de Juneteenth, Columbus Day, Veterans Day, Martin Luther King Jr. Day, y Presidents' Day.

Eastbound To New Carrollton station

Saturday — Sábados

Route Number	Rhode Island Ave-Brentwood	Rhode Island Ave. & 18th St. NE	Rhode Island Ave. & 34th St. (Mt. Rainier)	Edmonston Rd. & Annapolis Rd. (Bladensburg)	Riverdale Rd. & 57th Ave. (Riverdale Park)	Riverdale Rd. & 67th Ave. (East Pines)	Good Luck Rd. & Lamont Dr. (New Carrollton)	85th Ave. & Longfellow St. (New Carrollton)	NEW CARROLLTON
AM Service — Servicio matutino									
T14	6:30	6:38	6:42	6:47	6:52	6:56	7:01	7:10	7:14
T14	7:30	7:38	7:42	7:47	7:52	7:56	8:01	8:10	8:14
T14	8:30	8:38	8:43	8:49	8:55	8:59	9:04	9:13	9:21
T14	9:30	9:38	9:43	9:49	9:55	9:59	10:04	10:13	10:21
T14	10:30	10:38	10:43	10:51	10:58	11:03	11:08	11:18	11:24
T14	11:30	11:38	11:43	11:51	11:58	12:03	12:08	12:18	12:24
PM Service — Servicio vespertino									
T14	12:30	12:38	12:43	12:51	12:58	1:03	1:08	1:18	1:24
T14	1:30	1:38	1:43	1:51	1:58	2:03	2:08	2:18	2:24
T14	2:30	2:38	2:44	2:52	3:00	3:05	3:11	3:22	3:28
T14	3:30	3:38	3:44	3:52	4:00	4:05	4:11	4:22	4:28
T14	4:30	4:38	4:44	4:52	5:00	5:05	5:11	5:22	5:28
T14	5:30	5:38	5:44	5:51	5:58	6:03	6:08	6:18	6:24
T14	6:30	6:38	6:44	6:51	6:58	7:03	7:08	7:18	7:24
T14	7:30	7:38	7:44	7:51	7:58	8:03	8:08	8:18	8:24
T14	8:30	8:38	8:43	8:49	8:55	8:59	9:04	9:13	9:17
T14	9:30	9:38	9:43	9:49	9:55	9:59	10:04	10:13	10:17

On five Federal holidays, Juneteenth, Columbus Day, Veterans' Day, Martin Luther King, Jr. Day, and Presidents' Day, the Saturday schedule will be in effect.

Metrobus proveerá servicio con horario de sábado durante los cinco días festivos de Juneteenth, Columbus Day, Veterans Day, Martin Luther King Jr. Day, y Presidents' Day.

T14

Rhode Island Avenue-New Carrollton Line

Effective Sunday, December 15, 2024

A partir del domingo, 15 de deciembre de 2024

Westbound To Rhode Island Ave. station

Sunday — Domingos

Route Number	New Carrollton	85th Ave. & Longfellow St. (New Carrolton)	Good Luck Rd. & Lamont Dr. (New Carrolton)	Riverdale Rd. & 67th Ave. (East Pines)	Riverdale Rd. & 57th Ave. (Riverdale Park)	Annapolis Rd. & Edmonston Rd. (Bladensburg)	Rhode Island Ave. & 34th St. (Mt. Rainier)	Rhode Island Ave. & 18th St. NE	RHODE ISLAND AVE Brentwood
AM Service — Servicio matutino									
T14	8:05	8:09	8:16	8:21	8:25	8:32	8:38	8:42	8:47
T14	9:30	9:34	9:41	9:46	9:50	9:57	10:03	10:07	10:12
T14	10:30	10:34	10:41	10:46	10:51	10:58	11:05	11:09	11:15
T14	11:30	11:34	11:41	11:46	11:51	11:58	12:05	12:09	12:15
PM Service — Servicio vespertino									
T14	12:30	12:36	12:44	12:49	12:55	1:03	1:10	1:15	1:21
T14	1:30	1:36	1:44	1:49	1:55	2:03	2:10	2:15	2:21
T14	2:30	2:36	2:44	2:49	2:55	3:03	3:10	3:15	3:21
T14	3:30	3:36	3:44	3:49	3:55	4:03	4:10	4:15	4:21
T14	4:30	4:34	4:42	4:48	4:54	5:02	5:09	5:13	5:19
T14	5:30	5:34	5:42	5:48	5:54	6:02	6:09	6:13	6:19

Eastbound To New Carrollton station

Sunday — Domingos

Route Number	Rhode Island Ave-Brentwood	Rhode Island Ave. & 18th St. NE	Rhode Island Ave. & 34th St. (Mt. Rainier)	Edmonston Rd. & Annapolis Rd. (Bladensburg)	Riverdale Rd. & 57th Ave. (Riverdale Park)	Riverdale Rd. & 67th Ave. (East Pines)	Good Luck Rd. & Lamont Dr. (New Carrollton)	85th Ave. & Longfellow St. (New Carrollton)	NEW CARROLLTON
AM Service — Servicio matutino									
T14	9:30	9:38	9:43	9:50	9:57	10:01	10:06	10:15	10:20
T14	10:30	10:38	10:43	10:50	10:57	11:01	11:06	11:15	11:20
T14	11:30	11:38	11:43	11:50	11:57	12:01	12:06	12:15	12:20
PM Service — Servicio vespertino									
T14	12:30	12:38	12:43	12:50	12:57	1:02	1:07	1:16	1:21
T14	1:30	1:38	1:43	1:50	1:57	2:02	2:07	2:16	2:21
T14	2:30	2:38	2:43	2:50	2:57	3:02	3:07	3:16	3:21
T14	3:30	3:38	3:43	3:50	3:57	4:01	4:06	4:16	4:22
T14	4:30	4:38	4:43	4:50	4:57	5:01	5:06	5:16	5:22
T14	5:58	6:06	6:11	6:18	6:25	6:29	6:34	6:44	6:50

How to use this timetable

- Use the map to find the stops closest to where you will get on and off the bus.
- Select the schedule (Weekday, Saturday, Sunday) for when you will travel. Along the top of the schedule, find the stop at or nearest the point where you will get on the bus. Follow that column down to the time you want to leave.
- Use the same method to find the times the bus is scheduled to arrive at the stop where you will get off the bus.
- If the bus stop is not listed, use the time shown for the bus stop before it as the time to wait at the stop.
- The end-of-the-line or last stop is listed in ALL CAPS on the schedule.

Cómo Usar este Horario

- Use este mapa para localizar las paradas más cercanas a donde se subirá y bajará del autobús.
- Seleccione el horario (Entre semana, sábado, domingo) de cuando viajará. A lo largo de la parte superior del horario, localice la parada o el punto más cercano a la parada en la que se subirá al autobús. Siga esa columna hacia abajo hasta la hora en la que desee salir.
- Utilice el mismo método para localizar las horas en que el autobús está programado para llegar a la parada en donde desea bajarse del autobús.
- Si la parada del autobús no está listada use la hora que se muestra en la parada anterior como la hora de espera en la parada.
- El final de la ruta o la última parada del autobús aparece en letras MAYÚSCULAS en el horario.

English-Español **Effective 12-15-24**

T18

Annapolis Road Line

metrobus

Serves these locations-
Brinda servicio a estas ubicaciones

- New Carrollton station
- West Lanham Hills
- Landover Hills
- Capital Plaza
- Mattapony
- Bladensburg
- Colmar Manor
- Cottage City
- Brentwood
- Mt. Rainier
- Rhode Island Ave station

4712
metrobus
METROBUS

www.wmata.com
Information Anytime 202-637-7000 TTY 202-962-2033

Washington
Metropolitan Area
Transit Authority

A District of Columbia,
Maryland and Virginia
Transit Partnership

T18

Annapolis Road Line

Effective Sunday, December 15, 2024

A partir del domingo, 15 de deciembre de 2024

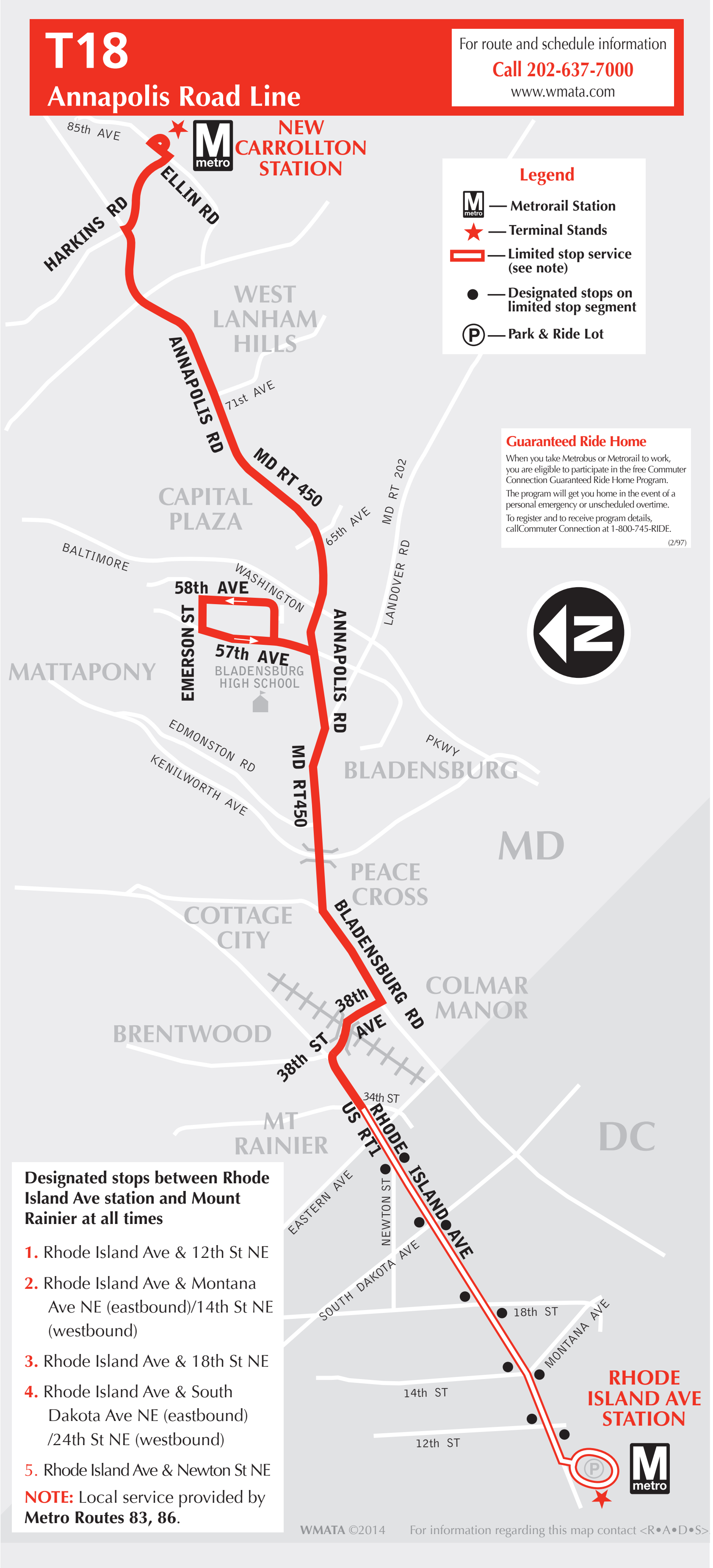

T18
Annapolis Road Line
NEW CARROLLTON STATION
metro
85th AVE
ELLIN RD
HARKINS RD
WEST LANHAM HILLS
ANNAPOLIS RD
71st AVE
MD RT 450
CAPITAL PLAZA
65th AVE
MD RT 202
LANDOVER RD
BALTIMORE
WASHINGTON
58th AVE
EMERSON ST
57th AVE
BLADENSBURG HIGH SCHOOL
MATTAPONY
ANNAPOLIS RD
EDMONSTON RD
KENILWORTH AVE
MD RT450
PKWY
BLADENSBURG
MD
PEACE CROSS
COTTAGE CITY
BLADENSBURG RD
COLMAR MANOR
38th AVE
BRENTWOOD
38th ST
34th ST
US RT1
RHODE ISLAND AVE
MT RAINIER
DC
EASTERN AVE
NEWTON ST
SOUTH DAKOTA AVE
18th ST
MONTANA AVE
14th ST
12th ST
RHODE ISLAND AVE STATION
P
Legend
— Metrorail Station
— Terminal Stands
— Limited stop service (see note)
— Designated stops on limited stop segment
— Park & Ride Lot
N

For route and schedule information
Call 202-637-7000
www.wmata.com

Guaranteed Ride Home

When you take Metrobus or Metrorail to work, you are eligible to participate in the free Commuter Connection Guaranteed Ride Home Program.

The program will get you home in the event of a personal emergency or unscheduled overtime.

To register and to receive program details, callCommuter Connection at 1-800-745-RIDE.

(2/97)

Designated stops between Rhode Island Ave station and Mount Rainier at all times

1. Rhode Island Ave & 12th St NE
2. Rhode Island Ave & Montana Ave NE (eastbound)/14th St NE (westbound)
3. Rhode Island Ave & 18th St NE
4. Rhode Island Ave & South Dakota Ave NE (eastbound) /24th St NE (westbound)
5. Rhode Island Ave & Newton St NE

NOTE: Local service provided by **Metro Routes 83, 86.**

WMATA ©2014 For information regarding this map contact <R•A•D•S>

T18

Annapolis Road Line

Effective Sunday, December 15, 2024

A partir del domingo, 15 de deciembre de 2024

Westbound To Rhode Island Ave. station

Monday thru Friday — De Lunes a viernes

Route Number	New Carrollton	Annapolis Rd. & 71st Ave. (Landover Hills	Annapolis Rd. & 65th Ave. (Capital Plaza)	58th Ave. & Emerson St. (Mattapony)	Annapolis Rd. & Landover Rd. (Bladensburg)	Annapolis Rd. & Edmonston Rd. (Bladensburg)	Rhode Island Ave & 34th St. (Mt. Rainier)	Rhode Island Ave. & 18th St. NE	RHODE ISLAND AVE
AM Service — Servicio matutino									
T18	5:00	5:06	5:09	5:14	5:19	5:21	5:28	5:32	5:36
T18	5:15	5:21	5:24	5:29	5:34	5:36	5:43	5:47	5:51
T18	5:30	5:36	5:39	5:44	5:49	5:51	5:58	6:02	6:06
T18	5:45	5:51	5:54	5:59	6:05	6:07	6:15	6:19	6:23
T18	6:00	6:06	6:09	6:14	6:20	6:22	6:30	6:34	6:38
T18	6:12	6:18	6:21	6:26	6:32	6:34	6:42	6:46	6:50
T18	6:24	6:30	6:33	6:38	6:44	6:46	6:54	6:58	7:02
T18	6:36	6:45	6:49	6:55	7:00	7:03	7:14	7:19	7:25
T18	6:48	6:57	7:01	7:07	7:12	7:15	7:26	7:31	7:37
T18	7:00	7:09	7:13	7:19	7:24	7:27	7:38	7:43	7:49
T18	7:12	7:21	7:25	7:31	7:36	7:39	7:50	7:55	8:01
T18	7:24	7:36	7:40	7:46	7:52	7:56	8:07	8:12	8:19
T18	7:36	7:48	7:52	7:58	8:04	8:08	8:19	8:24	8:31
T18	7:48	8:00	8:04	8:10	8:16	8:20	8:31	8:36	8:43
T18	8:00	8:12	8:16	8:22	8:28	8:32	8:43	8:48	8:55
T18	8:12	8:20	8:24	8:30	8:36	8:38	8:47	8:52	8:58
T18	8:24	8:32	8:36	8:42	8:48	8:50	8:59	9:04	9:10
T18	8:36	8:44	8:48	8:54	9:00	9:02	9:11	9:16	9:22
T18	8:48	8:56	9:00	9:06	9:12	9:14	9:23	9:28	9:34
T18	9:00	9:08	9:12	9:18	9:24	9:26	9:35	9:40	9:46
T18	9:12	9:20	9:24	9:30	9:35	9:37	9:45	9:50	9:57
T18	9:24	9:32	9:36	9:42	9:47	9:49	9:57	10:02	10:09
T18	9:36	9:44	9:48	9:54	9:59	10:01	10:09	10:14	10:21
T18	9:48	9:56	10:00	10:06	10:11	10:13	10:21	10:26	10:33
T18	10:00	10:08	10:12	10:18	10:23	10:25	10:33	10:38	10:45
T18	10:12	10:20	10:24	10:30	10:35	10:37	10:45	10:50	10:57
T18	10:24	10:32	10:36	10:42	10:47	10:49	10:57	11:02	11:09
T18	10:36	10:44	10:48	10:54	10:59	11:01	11:09	11:14	11:21
T18	10:48	10:56	11:00	11:06	11:11	11:13	11:21	11:26	11:33
T18	11:00	11:08	11:12	11:18	11:23	11:25	11:33	11:38	11:45
T18	11:12	11:20	11:24	11:30	11:35	11:37	11:45	11:50	11:57
T18	11:24	11:32	11:36	11:42	11:47	11:49	11:57	12:02	12:09
T18	11:36	11:44	11:48	11:54	11:59	12:01	12:09	12:14	12:21
T18	11:48	11:56	12:00	12:06	12:11	12:13	12:21	12:26	12:33

Westbound To Rhode Island Ave. station

Monday thru Friday — De Lunes a viernes

Route Number	New Carrollton Ⓜ	Annapolis Rd. & 71st Ave. (Landover Hills	Annapolis Rd. & 65th Ave. (Capital Plaza)	58th Ave. & Emerson St. (Mattapony)	Annapolis Rd. & Landover Rd. (Bladensburg)	Annapolis Rd. & Edmonston Rd. (Bladensburg)	Rhode Island Ave & 34th St. (Mt. Rainier)	Rhode Island Ave. & 18th St. NE	RHODE ISLAND AVE Ⓜ
PM Service — Servicio vespertino									
T18	12:00	12:08	12:12	12:18	12:23	12:25	12:33	12:38	12:45
T18	12:12	12:20	12:24	12:30	12:35	12:37	12:45	12:50	12:57
T18	12:24	12:32	12:36	12:42	12:47	12:49	12:57	1:02	1:09
T18	12:36	12:44	12:48	12:54	12:59	1:01	1:09	1:14	1:21
T18	12:48	12:56	1:00	1:06	1:11	1:13	1:21	1:26	1:33
T18	1:00	1:09	1:13	1:19	1:25	1:28	1:37	1:42	1:49
T18	1:12	1:21	1:25	1:31	1:37	1:40	1:49	1:54	2:01
T18	1:24	1:33	1:37	1:43	1:49	1:52	2:01	2:06	2:13
T18	1:36	1:45	1:49	1:55	2:01	2:04	2:13	2:18	2:25
T18	1:48	1:57	2:01	2:07	2:13	2:16	2:25	2:30	2:37
T18	2:00	2:09	2:13	2:19	2:25	2:28	2:37	2:42	2:49
T18	2:12	2:21	2:25	2:31	2:37	2:40	2:49	2:54	3:01
T18	2:24	2:33	2:37	2:43	2:49	2:52	3:01	3:06	3:13
T18	2:36	2:45	2:49	2:55	3:01	3:04	3:13	3:18	3:25
T18	2:48	2:57	3:01	3:07	3:13	3:16	3:25	3:30	3:37
T18	3:00	3:09	3:13	3:19	3:25	3:28	3:37	3:42	3:49
T18	3:12	3:21	3:25	3:31	3:37	3:40	3:49	3:54	4:01
T18	3:24	3:33	3:37	3:43	3:49	3:52	4:01	4:06	4:13
T18	3:36	3:45	3:49	3:55	4:01	4:04	4:13	4:18	4:25
T18	3:48	3:56	4:00	4:07	4:13	4:16	4:26	4:32	4:39
T18	4:00	4:08	4:12	4:19	4:25	4:28	4:38	4:44	4:51
T18	4:12	4:20	4:24	4:31	4:37	4:40	4:50	4:56	5:03
T18	4:24	4:32	4:36	4:43	4:49	4:52	5:02	5:08	5:15
T18	4:36	4:44	4:48	4:55	5:01	5:04	5:14	5:20	5:27
T18	4:48	4:56	5:00	5:07	5:13	5:16	5:26	5:32	5:39
T18	5:00	5:08	5:12	5:19	5:25	5:28	5:38	5:44	5:51
T18	5:12	5:21	5:25	5:32	5:38	5:40	5:49	5:54	6:01
T18	5:24	5:33	5:37	5:44	5:50	5:52	6:01	6:06	6:13
T18	5:36	5:45	5:49	5:56	6:02	6:04	6:13	6:18	6:25
T18	5:48	5:57	6:01	6:08	6:14	6:16	6:25	6:30	6:37
T18	6:00	6:09	6:13	6:20	6:26	6:28	6:37	6:42	6:49
T18	6:12	6:21	6:25	6:32	6:38	6:40	6:49	6:54	7:01
T18	6:24	6:33	6:37	6:44	6:50	6:52	7:01	7:06	7:13
T18	6:36	6:45	6:49	6:55	7:00	7:02	7:10	7:15	7:21
T18	6:48	6:57	7:01	7:07	7:12	7:14	7:22	7:27	7:33
T18	7:00	7:07	7:11	7:17	7:22	7:24	7:31	7:35	7:41
T18	7:12	7:19	7:23	7:29	7:34	7:36	7:43	7:47	7:53
T18	7:24	7:31	7:35	7:41	7:46	7:48	7:55	7:59	8:05
T18	7:36	7:43	7:47	7:53	7:58	8:00	8:07	8:11	8:17
T18	7:48	7:55	7:59	8:05	8:10	8:12	8:19	8:23	8:29
T18	8:00	8:07	8:11	8:17	8:22	8:24	8:31	8:35	8:41
T18	8:12	8:19	8:23	8:29	8:34	8:36	8:43	8:47	8:53
T18	8:24	8:31	8:34	8:40	8:44	8:46	8:52	8:56	9:01
T18	8:36	8:43	8:46	8:52	8:56	8:58	9:04	9:08	9:13
T18	8:48	8:55	8:58	9:04	9:08	9:10	9:16	9:20	9:25
T18	9:00	9:07	9:10	9:16	9:20	9:22	9:28	9:32	9:37
T18	9:15	9:22	9:25	9:31	9:35	9:37	9:43	9:47	9:52
T18	9:45	9:52	9:55	10:01	10:05	10:07	10:13	10:17	10:22
T18	10:30	10:37	10:40	10:46	10:50	10:52	10:58	11:02	11:07
T18	11:15	11:22	11:25	11:31	11:35	11:37	11:43	11:47	11:52
After Midnight Service — Servicio después de la medianoche									
T18	12:00	12:05	12:07	12:12	12:16	12:17	12:23	12:27	12:32
T18	12:45	12:50	12:52	12:57	1:01	1:02	1:08	1:12	1:17
T18	1:30	1:35	1:37	1:42	1:46	1:47	1:53	1:57	2:02

T18
Annapolis Road Line

Effective Sunday, December 15, 2024
A partir del domingo, 15 de deciembre de 2024

► Eastbound To New Carrollton station

Monday thru Friday — De Lunes a viernes

Route Number	Rhode Island Ave Ⓜ	Rhode Island Ave. & 18th St. NE	Rhode Island Ave. & 34th St. (Mt. Rainier)	Annapolis Rd. & Edmonston Rd. (Bladensburg)	Annapolis Rd. & Landover Rd. (Bladensburg)	58th Ave. & Emerson St. (Mattapony)	Annapolis Rd. & 65th Ave. (extd.) (Capital Plaza)	Annapolis Rd. & 71st Ave. (Landover Hills)	NEW CARROLLTON Ⓜ
AM Service — Servicio matutino									
T18	5:45	5:51	5:56	6:01	6:03	6:07	6:12	6:15	6:22
T18	6:00	6:06	6:11	6:16	6:18	6:22	6:27	6:30	6:37
T18	6:15	6:21	6:26	6:32	6:34	6:38	6:43	6:46	6:54
T18	6:35	6:41	6:46	6:52	6:54	6:58	7:03	7:06	7:14
T18	6:48	6:54	6:59	7:05	7:07	7:11	7:16	7:19	7:27
T18	7:00	7:06	7:11	7:17	7:19	7:24	7:30	7:33	7:41
T18	7:12	7:18	7:23	7:29	7:31	7:36	7:42	7:45	7:53
T18	7:24	7:30	7:35	7:41	7:43	7:48	7:54	7:57	8:05
T18	7:36	7:42	7:47	7:53	7:55	8:00	8:06	8:09	8:17
T18	7:48	7:54	7:59	8:05	8:07	8:12	8:18	8:21	8:29
T18	8:00	8:06	8:12	8:19	8:21	8:26	8:33	8:36	8:43
T18	8:12	8:18	8:24	8:31	8:33	8:38	8:45	8:48	8:55
T18	8:24	8:30	8:36	8:43	8:45	8:50	8:57	9:00	9:07
T18	8:36	8:42	8:48	8:55	8:57	9:02	9:09	9:12	9:19
T18	8:48	8:54	9:00	9:07	9:09	9:14	9:21	9:24	9:31
T18	9:00	9:06	9:12	9:19	9:21	9:26	9:33	9:36	9:43
T18	9:12	9:18	9:24	9:31	9:33	9:38	9:45	9:48	9:55
T18	9:24	9:32	9:38	9:44	9:46	9:51	9:57	10:00	10:08
T18	9:36	9:44	9:50	9:56	9:58	10:03	10:09	10:12	10:20
T18	9:48	9:56	10:02	10:08	10:10	10:15	10:21	10:24	10:32
T18	10:00	10:08	10:14	10:20	10:22	10:27	10:33	10:36	10:44
T18	10:12	10:20	10:26	10:32	10:34	10:39	10:45	10:48	10:56
T18	10:24	10:32	10:38	10:44	10:46	10:51	10:57	11:00	11:08
T18	10:36	10:44	10:50	10:56	10:58	11:03	11:09	11:12	11:20
T18	10:48	10:56	11:02	11:08	11:10	11:15	11:21	11:24	11:32
T18	11:00	11:10	11:16	11:23	11:25	11:30	11:36	11:40	11:48
T18	11:12	11:22	11:28	11:35	11:37	11:42	11:48	11:52	12:00
T18	11:24	11:34	11:40	11:47	11:49	11:54	12:00	12:04	12:12
T18	11:36	11:46	11:52	11:59	12:01	12:06	12:12	12:16	12:24
T18	11:48	11:58	12:04	12:11	12:13	12:18	12:24	12:28	12:36

T18
Annapolis Road Line

Effective Sunday, December 15, 2024
A partir del domingo, 15 de deciembre de 2024

Eastbound To New Carrollton station

Monday thru Friday — De Lunes a viernes

Route Number	Rhode Island Ave	Rhode Island Ave. & 18th St. NE	Rhode Island Ave. & 34th St. (Mt. Rainier)	Annapolis Rd. & Edmonston Rd. (Bladensburg)	Annapolis Rd. & Landover Rd. (Bladensburg)	58th Ave. & Emerson St. (Mattapony)	Annapolis Rd. & 65th Ave. (extd.) (Capital Plaza)	Annapolis Rd. & 71st Ave. (Landover Hills)	NEW CARROLLTON
PM Service — Servicio vespertino									
T18	12:00	12:10	12:16	12:23	12:25	12:30	12:36	12:40	12:48
T18	12:12	12:22	12:28	12:35	12:37	12:42	12:48	12:52	1:00
T18	12:24	12:34	12:40	12:47	12:49	12:54	1:00	1:04	1:12
T18	12:36	12:46	12:52	12:59	1:01	1:06	1:12	1:16	1:24
T18	12:48	12:57	1:03	1:11	1:13	1:18	1:25	1:29	1:38
T18	1:00	1:09	1:15	1:23	1:25	1:30	1:37	1:41	1:50
T18	1:12	1:21	1:27	1:35	1:37	1:42	1:49	1:53	2:02
T18	1:24	1:33	1:39	1:47	1:49	1:54	2:01	2:05	2:14
T18	1:36	1:45	1:51	1:59	2:01	2:06	2:13	2:17	2:26
T18	1:48	1:57	2:03	2:11	2:13	2:18	2:25	2:29	2:38
T18	2:00	2:09	2:15	2:23	2:25	2:30	2:37	2:41	2:50
T18	2:12	2:21	2:27	2:35	2:37	2:42	2:49	2:53	3:02
T18	2:24	2:33	2:39	2:47	2:49	2:54	3:01	3:05	3:14
T18	2:36	2:45	2:51	2:59	3:01	3:06	3:13	3:17	3:26
T18	2:48	2:57	3:03	3:11	3:13	3:18	3:25	3:29	3:38
T18	3:00	3:09	3:15	3:23	3:25	3:30	3:37	3:41	3:50
T18	3:12	3:21	3:27	3:35	3:37	3:42	3:49	3:53	4:02
T18	3:24	3:33	3:39	3:47	3:49	3:54	4:01	4:05	4:14
T18	3:36	3:44	3:50	3:59	4:01	4:07	4:15	4:19	4:28
T18	3:48	3:56	4:02	4:11	4:13	4:19	4:27	4:31	4:40
T18	-	-	-	-	-	-	4:29	4:33	4:42
T18	4:00	4:08	4:15	4:27	4:29	4:35	4:42	4:46	4:55
T18	4:12	4:20	4:27	4:39	4:41	4:47	4:54	4:58	5:07
T18	4:24	4:32	4:39	4:51	4:53	4:59	5:06	5:10	5:19
T18	4:36	4:44	4:51	5:03	5:05	5:11	5:18	5:22	5:31
T18	4:48	4:56	5:03	5:15	5:17	5:23	5:30	5:34	5:43
T18	5:00	5:08	5:15	5:27	5:29	5:35	5:42	5:46	5:55
T18	5:12	5:20	5:27	5:39	5:41	5:47	5:54	5:58	6:07
T18	5:24	5:32	5:39	5:51	5:53	5:59	6:06	6:10	6:19
T18	5:36	5:44	5:51	6:03	6:05	6:11	6:18	6:22	6:31
T18	5:48	5:56	6:02	6:13	6:15	6:21	6:28	6:32	6:40
T18	6:00	6:08	6:13	6:22	6:24	6:29	6:36	6:40	6:47
T18	6:12	6:20	6:25	6:34	6:36	6:41	6:48	6:52	6:59
T18	6:24	6:32	6:37	6:46	6:48	6:53	7:00	7:04	7:11
T18	6:36	6:44	6:49	6:58	7:00	7:05	7:12	7:16	7:23
T18	6:48	6:56	7:01	7:10	7:12	7:17	7:24	7:28	7:35
T18	7:00	7:07	7:12	7:19	7:21	7:26	7:32	7:35	7:42
T18	7:12	7:19	7:24	7:31	7:33	7:38	7:44	7:47	7:54
T18	7:24	7:31	7:36	7:43	7:45	7:50	7:56	7:59	8:06
T18	7:36	7:43	7:48	7:55	7:57	8:02	8:08	8:11	8:18
T18	7:48	7:55	8:00	8:07	8:09	8:14	8:20	8:23	8:30
T18	8:00	8:07	8:12	8:19	8:21	8:26	8:32	8:35	8:42
T18	8:12	8:19	8:24	8:31	8:33	8:38	8:44	8:47	8:54
T18	8:24	8:31	8:36	8:43	8:45	8:50	8:56	8:59	9:06
T18	8:36	8:42	8:47	8:53	8:55	9:00	9:06	9:09	9:15
T18	8:48	8:54	8:59	9:05	9:07	9:12	9:18	9:21	9:27
T18	9:05	9:11	9:16	9:22	9:24	9:29	9:35	9:38	9:44
T18	9:50	9:56	10:01	10:07	10:09	10:14	10:20	10:23	10:29
T18	10:35	10:41	10:46	10:52	10:54	10:58	11:03	11:06	11:12
T18	11:20	11:26	11:31	11:37	11:39	11:43	11:48	11:51	11:57
After Midnight Service — Servicio después de la medianoche									
T18	12:05	12:11	12:16	12:22	12:24	12:28	12:33	12:36	12:42
T18	12:50	12:56	1:00	1:05	1:07	1:11	1:16	1:18	1:24
T18	1:35	1:41	1:45	1:50	1:52	1:56	2:01	2:03	2:09

■ — Trip leaves Bladensburg High School at 4:20 pm and operates only when public school is open.
El viaje de la ruta T18 se va de la Escuela Secundaria de Bladensburg (Bladensburg High School) a las 4:20 de la tarde y sólo funciona cuando la escuela pública está abierta.

T18
Annapolis Road Line

Effective Sunday, December 15, 2024
A partir del domingo, 15 de deciembre de 2024

Westbound To Rhode Island Ave. station
Saturday — Sábados

Route Numbe	New Carrollton M	Annapolis Rd. & 71st Ave. (Landover Hills)	Annapolis Rd. & 65th Ave. (Capital Plaza)	58th Ave. & Emerson St. (Mattapony)	Annapolis Rd. & Landover Rd. (Bladensburg)	Annapolis Rd. & Edmonston Rd. (Bladensburg)	Rhode Island Ave & 34th St. (Mt. Rainier)	Rhode Island Ave. & 18th St. NE	RHODE ISLAND AVE M
AM Service — Servicio matutino									
T18	6:30	6:36	6:40	6:46	6:51	6:53	6:59	7:04	7:10
T18	6:55	7:01	7:05	7:11	7:16	7:18	7:24	7:29	7:35
T18	7:12	7:18	7:22	7:28	7:33	7:35	7:41	7:46	7:52
T18	7:24	7:30	7:34	7:40	7:45	7:47	7:53	7:58	8:04
T18	7:36	7:42	7:46	7:52	7:57	7:59	8:05	8:10	8:16
T18	7:48	7:54	7:58	8:04	8:09	8:11	8:17	8:22	8:28
T18	8:00	8:06	8:10	8:16	8:21	8:23	8:29	8:34	8:40
T18	8:12	8:18	8:22	8:28	8:33	8:35	8:41	8:46	8:52
T18	8:24	8:31	8:35	8:41	8:46	8:48	8:56	9:01	9:06
T18	8:36	8:43	8:47	8:53	8:58	9:00	9:08	9:13	9:18
T18	8:48	8:55	8:59	9:05	9:10	9:12	9:20	9:25	9:30
T18	9:00	9:07	9:11	9:17	9:22	9:24	9:32	9:37	9:42
T18	9:12	9:19	9:23	9:29	9:34	9:36	9:44	9:49	9:54
T18	9:24	9:31	9:35	9:41	9:46	9:48	9:56	10:01	10:06
T18	9:36	9:43	9:47	9:53	9:58	10:00	10:08	10:13	10:18
T18	9:48	9:55	9:59	10:05	10:10	10:12	10:20	10:25	10:30
T18	10:00	10:07	10:11	10:17	10:22	10:24	10:32	10:37	10:42
T18	10:12	10:19	10:23	10:29	10:34	10:36	10:44	10:49	10:54
T18	10:24	10:31	10:35	10:41	10:46	10:48	10:56	11:01	11:06
T18	10:36	10:43	10:47	10:53	10:58	11:00	11:08	11:13	11:18
T18	10:48	10:55	10:59	11:05	11:10	11:12	11:20	11:25	11:30
T18	11:00	11:07	11:12	11:18	11:24	11:27	11:35	11:40	11:45
T18	11:12	11:19	11:24	11:30	11:36	11:39	11:47	11:52	11:57
T18	11:24	11:31	11:36	11:42	11:48	11:51	11:59	12:04	12:09
T18	11:36	11:43	11:48	11:54	12:00	12:03	12:11	12:16	12:21
T18	11:48	11:55	12:00	12:06	12:12	12:15	12:23	12:28	12:33

On five Federal holidays, Juneteenth, Columbus Day, Veterans' Day, Martin Luther King, Jr. Day, and Presidents' Day, the Saturday schedule will be in effect.

Metrobus proveerá servicio con horario de sábado durante los cinco días festivos de Juneteenth, Columbus Day, Veterans Day, Martin Luther King Jr. Day, y Presidents' Day.

Westbound To Rhode Island Ave. station
Saturday — Sábados

Route Numbe	New Carrollton M	Annapolis Rd. & 71st Ave. (Landover Hills)	Annapolis Rd. & 65th Ave. (Capital Plaza)	58th Ave. & Emerson St. (Mattapony)	Annapolis Rd. & Landover Rd. (Bladensburg)	Annapolis Rd. & Edmonston Rd. (Bladensburg)	Rhode Island Ave & 34th St. (Mt. Rainier)	Rhode Island Ave. & 18th St. NE	RHODE ISLAND AVE M
PM Service — Servicio vespertino									
T18	12:00	12:07	12:12	12:18	12:24	12:27	12:35	12:40	12:45
T18	12:12	12:19	12:24	12:30	12:36	12:39	12:47	12:52	12:57
T18	12:24	12:31	12:36	12:42	12:48	12:51	12:59	1:04	1:09
T18	12:36	12:43	12:48	12:54	1:00	1:03	1:11	1:16	1:21
T18	12:48	12:55	1:00	1:06	1:12	1:15	1:23	1:28	1:33
T18	1:00	1:07	1:12	1:18	1:24	1:27	1:35	1:40	1:45
T18	1:12	1:19	1:24	1:30	1:36	1:39	1:47	1:52	1:57
T18	1:24	1:31	1:36	1:42	1:48	1:51	1:59	2:04	2:09
T18	1:36	1:43	1:48	1:54	2:00	2:03	2:11	2:16	2:21
T18	1:48	1:55	2:00	2:06	2:12	2:15	2:23	2:28	2:33
T18	2:00	2:07	2:12	2:18	2:24	2:27	2:35	2:40	2:45
T18	2:12	2:19	2:24	2:30	2:36	2:39	2:47	2:52	2:57
T18	2:24	2:32	2:37	2:42	2:47	2:51	2:59	3:03	3:08
T18	2:36	2:44	2:49	2:54	2:59	3:03	3:11	3:15	3:20
T18	2:48	2:56	3:01	3:06	3:11	3:15	3:23	3:27	3:32
T18	3:00	3:08	3:13	3:18	3:23	3:27	3:35	3:39	3:44
T18	3:12	3:20	3:25	3:30	3:35	3:39	3:47	3:51	3:56
T18	3:24	3:32	3:37	3:42	3:47	3:51	3:59	4:03	4:08
T18	3:36	3:44	3:49	3:54	3:59	4:03	4:11	4:15	4:20
T18	3:48	3:56	4:01	4:06	4:11	4:15	4:23	4:27	4:32
T18	4:00	4:08	4:13	4:18	4:23	4:27	4:35	4:39	4:44
T18	4:12	4:20	4:25	4:30	4:35	4:39	4:47	4:51	4:56
T18	4:24	4:32	4:37	4:42	4:47	4:51	4:59	5:03	5:08
T18	4:36	4:44	4:49	4:54	4:59	5:03	5:11	5:15	5:20
T18	4:48	4:56	5:01	5:06	5:11	5:15	5:23	5:27	5:32
T18	5:00	5:08	5:13	5:18	5:23	5:27	5:35	5:39	5:44
T18	5:12	5:20	5:25	5:30	5:35	5:39	5:47	5:51	5:56
T18	5:24	5:32	5:37	5:42	5:47	5:51	5:59	6:03	6:08
T18	5:36	5:44	5:49	5:54	5:59	6:03	6:11	6:15	6:20
T18	5:48	5:55	6:00	6:05	6:10	6:12	6:19	6:23	6:28
T18	6:00	6:07	6:12	6:17	6:22	6:24	6:31	6:35	6:40
T18	6:12	6:19	6:24	6:29	6:34	6:36	6:43	6:47	6:52
T18	6:24	6:31	6:36	6:41	6:46	6:48	6:55	6:59	7:04
T18	6:36	6:43	6:48	6:53	6:58	7:00	7:07	7:11	7:16
T18	6:48	6:55	7:00	7:05	7:10	7:12	7:19	7:23	7:28
T18	7:00	7:07	7:12	7:17	7:22	7:24	7:31	7:35	7:40
T18	7:12	7:19	7:24	7:29	7:34	7:36	7:43	7:47	7:52
T18	7:24	7:31	7:36	7:41	7:46	7:48	7:55	7:59	8:04
T18	7:36	7:43	7:48	7:53	7:58	8:00	8:07	8:11	8:16
T18	7:48	7:55	8:00	8:05	8:10	8:12	8:19	8:23	8:28
T18	8:00	8:07	8:12	8:17	8:22	8:24	8:31	8:35	8:40
T18	8:15	8:22	8:27	8:32	8:37	8:39	8:46	8:50	8:55
T18	8:30	8:37	8:42	8:47	8:52	8:54	9:01	9:05	9:10
T18	8:45	8:52	8:57	9:02	9:07	9:09	9:16	9:20	9:25
T18	9:05	9:12	9:17	9:22	9:27	9:29	9:36	9:40	9:45
T18	9:55	10:02	10:07	10:12	10:17	10:19	10:26	10:30	10:35
T18	10:45	10:52	10:57	11:02	11:07	11:09	11:16	11:20	11:25
T18	11:35	11:42	11:47	11:52	11:57	11:59	12:06	12:10	12:15
After Midnight Service — Servicio después de la medianoche									
T18	12:25	12:32	12:37	12:42	12:47	12:49	12:56	1:00	1:05
T18	1:15	1:22	1:27	1:32	1:37	1:39	1:46	1:50	1:55
T18	2:00	2:07	2:12	2:17	2:22	2:24	2:31	2:35	2:40

T18
Annapolis Road Line

Effective Sunday, December 15, 2024
A partir del domingo, 15 de deciembre de 2024

Eastbound To New Carrollton station

Saturday — Sábados

Route Number	Rhode Island Ave M	Rhode Island Ave. & 18th St. NE	Rhode Island Ave. & 34th St. (Mt. Rainier)	Annapolis Rd. & Edmonston Rd. (Bladensburg)	Annapolis Rd. & Landover Rd. (Bladensburg)	58th Ave. & Emerson St. (Mattapony)	Annapolis Rd. & 65th Ave. (extd.) (Capital Plaza)	Annapolis Rd. & 71st Ave. (Landover Hills)	NEW CARROLLTON M
AM Service — Servicio matutino									
T18	7:00	7:05	7:10	7:17	7:19	7:24	7:30	7:34	7:40
T18	7:12	7:17	7:22	7:29	7:31	7:36	7:42	7:46	7:52
T18	7:24	7:29	7:34	7:41	7:43	7:48	7:54	7:58	8:04
T18	7:36	7:41	7:46	7:53	7:55	8:00	8:06	8:10	8:16
T18	7:48	7:53	7:58	8:05	8:07	8:12	8:18	8:22	8:28
T18	8:00	8:05	8:10	8:17	8:19	8:24	8:30	8:34	8:40
T18	8:12	8:17	8:22	8:29	8:31	8:36	8:42	8:46	8:52
T18	8:24	8:29	8:34	8:41	8:43	8:48	8:54	8:58	9:04
T18	8:36	8:41	8:46	8:53	8:55	9:00	9:06	9:10	9:16
T18	8:48	8:53	8:58	9:05	9:07	9:12	9:18	9:22	9:28
T18	9:00	9:05	9:10	9:17	9:19	9:24	9:30	9:34	9:40
T18	9:12	9:17	9:22	9:29	9:31	9:36	9:42	9:46	9:52
T18	9:24	9:29	9:34	9:41	9:43	9:48	9:54	9:58	10:04
T18	9:36	9:41	9:46	9:53	9:55	10:00	10:06	10:10	10:16
T18	9:48	9:53	9:58	10:05	10:07	10:12	10:18	10:22	10:28
T18	10:00	10:05	10:10	10:17	10:19	10:24	10:30	10:34	10:40
T18	10:12	10:18	10:24	10:33	10:35	10:40	10:47	10:51	10:57
T18	10:24	10:30	10:36	10:45	10:47	10:52	10:59	11:03	11:09
T18	10:36	10:42	10:48	10:57	10:59	11:04	11:11	11:15	11:21
T18	10:48	10:54	11:00	11:09	11:11	11:16	11:23	11:27	11:33
T18	11:00	11:06	11:12	11:21	11:23	11:28	11:35	11:39	11:45
T18	11:12	11:18	11:24	11:33	11:35	11:40	11:47	11:51	11:57
T18	11:24	11:30	11:36	11:45	11:47	11:52	11:59	12:03	12:09
T18	11:36	11:42	11:48	11:57	11:59	12:04	12:11	12:15	12:21
T18	11:48	11:54	12:00	12:09	12:11	12:16	12:23	12:27	12:33

On five Federal holidays, Juneteenth, Columbus Day, Veterans' Day, Martin Luther King, Jr. Day, and Presidents' Day, the Saturday schedule will be in effect.
Metrobus proveerá servicio con horario de sábado durante los cinco días festivos de Juneteenth, Columbus Day, Veterans Day, Martin Luther King Jr. Day, y Presidents' Day.

Eastbound To New Carrollton station

Saturday — Sábados

Route Number	Rhode Island Ave M	Rhode Island Ave. & 18th St. NE	Rhode Island Ave. & 34th St. (Mt. Rainier)	Annapolis Rd. & Edmonston Rd. (Bladensburg)	Annapolis Rd. & Landover Rd. (Bladensburg)	58th Ave. & Emerson St. (Mattapony)	Annapolis Rd. & 65th Ave. (extd.) (Capital Plaza)	Annapolis Rd. & 71st Ave. (Landover Hills)	NEW CARROLLTON M
PM Service — Servicio vespertino									
T18	12:00	12:06	12:12	12:21	12:23	12:28	12:35	12:39	12:45
T18	12:12	12:18	12:24	12:33	12:35	12:40	12:47	12:51	12:57
T18	12:24	12:30	12:36	12:45	12:47	12:52	12:59	1:03	1:09
T18	12:36	12:42	12:48	12:57	12:59	1:04	1:11	1:15	1:21
T18	12:48	12:54	1:00	1:09	1:11	1:16	1:23	1:27	1:33
T18	1:00	1:06	1:12	1:21	1:23	1:28	1:35	1:39	1:45
T18	1:12	1:18	1:24	1:33	1:35	1:40	1:47	1:51	1:57
T18	1:24	1:30	1:36	1:45	1:47	1:52	1:59	2:03	2:09
T18	1:36	1:42	1:48	1:57	1:59	2:04	2:11	2:15	2:21
T18	1:48	1:54	2:00	2:09	2:11	2:16	2:23	2:27	2:33
T18	2:00	2:06	2:12	2:21	2:23	2:28	2:35	2:39	2:45
T18	2:12	2:18	2:24	2:33	2:35	2:40	2:47	2:51	2:57
T18	2:24	2:30	2:36	2:45	2:47	2:52	2:59	3:03	3:09
T18	2:36	2:42	2:48	2:57	2:59	3:04	3:11	3:15	3:21
T18	2:48	2:54	3:00	3:09	3:11	3:16	3:23	3:27	3:33
T18	3:00	3:06	3:12	3:21	3:23	3:28	3:35	3:39	3:45
T18	3:12	3:18	3:24	3:33	3:35	3:40	3:47	3:51	3:57
T18	3:24	3:29	3:35	3:44	3:46	3:51	3:57	4:01	4:08
T18	3:36	3:41	3:47	3:56	3:58	4:03	4:09	4:13	4:20
T18	3:48	3:53	3:59	4:08	4:10	4:15	4:21	4:25	4:32
T18	4:00	4:05	4:11	4:20	4:22	4:27	4:33	4:37	4:44
T18	4:12	4:17	4:23	4:32	4:34	4:39	4:45	4:49	4:56
T18	4:24	4:29	4:35	4:44	4:46	4:51	4:57	5:01	5:08
T18	4:36	4:41	4:47	4:56	4:58	5:03	5:09	5:13	5:20
T18	4:48	4:53	4:59	5:08	5:10	5:15	5:21	5:25	5:32
T18	5:00	5:05	5:11	5:20	5:22	5:27	5:33	5:37	5:44
T18	5:12	5:17	5:23	5:32	5:34	5:39	5:45	5:49	5:56
T18	5:24	5:29	5:35	5:44	5:46	5:51	5:57	6:01	6:08
T18	5:36	5:41	5:47	5:56	5:58	6:03	6:09	6:13	6:20
T18	5:48	5:53	5:59	6:08	6:10	6:15	6:21	6:25	6:32
T18	6:00	6:05	6:11	6:20	6:22	6:27	6:33	6:37	6:44
T18	6:12	6:17	6:23	6:32	6:34	6:39	6:45	6:49	6:56
T18	6:24	6:29	6:35	6:44	6:46	6:51	6:57	7:01	7:08
T18	6:36	6:41	6:47	6:56	6:58	7:03	7:09	7:13	7:20
T18	6:48	6:53	6:59	7:08	7:10	7:15	7:21	7:25	7:32
T18	7:00	7:05	7:11	7:20	7:22	7:27	7:33	7:37	7:44
T18	7:12	7:17	7:23	7:32	7:34	7:39	7:45	7:49	7:56
T18	7:24	7:29	7:35	7:42	7:44	7:49	7:55	7:58	8:04
T18	7:36	7:41	7:47	7:54	7:56	8:01	8:07	8:10	8:16
T18	7:48	7:53	7:59	8:06	8:08	8:13	8:19	8:22	8:28
T18	8:00	8:05	8:11	8:18	8:20	8:25	8:31	8:34	8:40
T18	8:12	8:17	8:23	8:30	8:32	8:37	8:43	8:46	8:52
T18	8:24	8:29	8:35	8:42	8:44	8:49	8:55	8:58	9:04
T18	8:36	8:41	8:47	8:54	8:56	9:01	9:07	9:10	9:16
T18	8:48	8:53	8:59	9:06	9:08	9:13	9:19	9:22	9:28
T18	9:05	9:10	9:16	9:23	9:25	9:30	9:36	9:39	9:45
T18	9:30	9:35	9:41	9:48	9:50	9:55	10:01	10:04	10:10
T18	9:55	10:00	10:06	10:13	10:15	10:20	10:26	10:29	10:35
T18	10:45	10:50	10:56	11:03	11:05	11:10	11:16	11:19	11:25
T18	11:35	11:40	11:46	11:53	11:55	12:00	12:06	12:09	12:15
After Midnight Service — Servicio después de la medianoche									
T18	12:25	12:30	12:36	12:43	12:45	12:50	12:56	12:59	1:05
T18	1:15	1:20	1:26	1:33	1:35	1:40	1:46	1:49	1:55
T18	2:00	2:05	2:11	2:18	2:20	2:25	2:31	2:34	2:40

T18

Annapolis Road Line

Effective Sunday, December 15, 2024

A partir del domingo, 15 de deciembre de 2024

Westbound To Rhode Island Ave. station

Sunday — Domingos

Route Numbe	New Carroll-ton	Annapolis Rd. & 71st Ave. (Landover Hills)	Anna-polis Rd. & 65th Ave. (Capital Plaza)	58th Ave. & Emerson St. (Matta-pony)	Annapolis Rd. & Landover Rd. (Bladens-burg)	Annapolis Rd. & Edmon-ston Rd. (Bladens-burg)	Rhode Island Ave & 34th St. (Mt. Rainier)	Rhode Island Ave. & 18th St. NE	RHODE ISLAND AVE
AM Service — Servicio matutino									
T18	7:00	7:06	7:10	7:15	7:20	7:22	7:29	7:34	7:40
T18	7:12	7:18	7:22	7:27	7:32	7:34	7:41	7:46	7:52
T18	7:24	7:30	7:34	7:39	7:44	7:46	7:53	7:58	8:04
T18	7:36	7:42	7:46	7:51	7:56	7:58	8:05	8:10	8:16
T18	7:48	7:54	7:58	8:03	8:08	8:10	8:17	8:22	8:28
T18	8:00	8:06	8:10	8:15	8:20	8:22	8:29	8:34	8:40
T18	8:12	8:18	8:22	8:27	8:32	8:34	8:41	8:46	8:52
T18	8:24	8:30	8:34	8:39	8:44	8:46	8:53	8:58	9:04
T18	8:36	8:42	8:46	8:51	8:56	8:58	9:05	9:10	9:16
T18	8:48	8:54	8:58	9:03	9:08	9:10	9:17	9:22	9:28
T18	9:00	9:06	9:10	9:15	9:20	9:22	9:29	9:34	9:40
T18	9:12	9:18	9:22	9:27	9:32	9:34	9:41	9:46	9:52
T18	9:24	9:30	9:34	9:39	9:44	9:46	9:53	9:58	10:04
T18	9:36	9:42	9:46	9:51	9:56	9:58	10:05	10:10	10:16
T18	9:48	9:54	9:58	10:03	10:08	10:10	10:17	10:22	10:28
T18	10:00	10:06	10:10	10:15	10:20	10:22	10:29	10:34	10:40
T18	10:12	10:18	10:22	10:27	10:32	10:34	10:41	10:46	10:52
T18	10:24	10:30	10:34	10:39	10:44	10:46	10:53	10:58	11:04
T18	10:36	10:43	10:47	10:52	10:57	10:59	11:06	11:11	11:17
T18	10:48	10:55	10:59	11:04	11:09	11:11	11:18	11:23	11:29
T18	11:00	11:07	11:11	11:16	11:21	11:23	11:30	11:35	11:41
T18	11:12	11:19	11:23	11:28	11:33	11:35	11:42	11:47	11:53
T18	11:24	11:31	11:35	11:40	11:45	11:47	11:54	11:59	12:05
T18	11:36	11:43	11:47	11:52	11:57	11:59	12:06	12:11	12:17
T18	11:48	11:55	11:59	12:04	12:09	12:11	12:18	12:23	12:29

Westbound To Rhode Island Ave. station

Sunday — Domingos

Route Numbe	New Carroll-ton	Annapolis Rd. & 71st Ave. (Landover Hills)	Anna-polis Rd. & 65th Ave. (Capital Plaza)	58th Ave. & Emerson St. (Matta-pony)	Annapolis Rd. & Landover Rd. (Bladens-burg)	Annapolis Rd. & Edmon-ston Rd. (Bladens-burg)	Rhode Island Ave & 34th St. (Mt. Rainier)	Rhode Island Ave. & 18th St. NE	RHODE ISLAND AVE
PM Service — Servicio vespertino									
T18	12:00	12:07	12:11	12:16	12:21	12:23	12:30	12:35	12:41
T18	12:12	12:19	12:23	12:28	12:33	12:35	12:42	12:47	12:53
T18	12:24	12:31	12:35	12:40	12:45	12:47	12:54	12:59	1:05
T18	12:36	12:43	12:47	12:52	12:57	12:59	1:06	1:11	1:17
T18	12:48	12:55	12:59	1:04	1:09	1:11	1:18	1:23	1:29
T18	1:00	1:07	1:11	1:16	1:21	1:23	1:30	1:35	1:41
T18	1:12	1:19	1:23	1:28	1:33	1:35	1:42	1:47	1:53
T18	1:24	1:31	1:35	1:40	1:45	1:47	1:54	1:59	2:05
T18	1:36	1:43	1:47	1:52	1:57	1:59	2:06	2:11	2:17
T18	1:48	1:55	1:59	2:04	2:09	2:11	2:18	2:23	2:29
T18	2:00	2:07	2:11	2:16	2:21	2:23	2:30	2:35	2:41
T18	2:12	2:19	2:23	2:28	2:33	2:35	2:42	2:47	2:53
T18	2:24	2:31	2:35	2:40	2:45	2:47	2:54	2:59	3:05
T18	2:36	2:43	2:47	2:52	2:57	2:59	3:06	3:11	3:17
T18	2:48	2:55	2:59	3:04	3:09	3:11	3:18	3:23	3:29
T18	3:00	3:07	3:11	3:16	3:21	3:23	3:30	3:35	3:41
T18	3:12	3:19	3:23	3:28	3:33	3:35	3:42	3:47	3:53
T18	3:24	3:31	3:35	3:40	3:45	3:47	3:54	3:59	4:05
T18	3:36	3:43	3:47	3:52	3:57	3:59	4:06	4:11	4:17
T18	3:48	3:55	3:59	4:04	4:09	4:11	4:18	4:23	4:29
T18	4:00	4:07	4:11	4:16	4:21	4:23	4:30	4:35	4:41
T18	4:12	4:19	4:23	4:28	4:33	4:35	4:42	4:47	4:53
T18	4:24	4:31	4:35	4:40	4:45	4:47	4:54	4:59	5:05
T18	4:36	4:43	4:47	4:52	4:57	4:59	5:06	5:11	5:17
T18	4:48	4:55	4:59	5:04	5:09	5:11	5:18	5:23	5:29
T18	5:00	5:07	5:11	5:16	5:21	5:23	5:30	5:35	5:41
T18	5:12	5:19	5:23	5:28	5:33	5:35	5:42	5:47	5:53
T18	5:24	5:31	5:35	5:40	5:45	5:47	5:54	5:59	6:05
T18	5:36	5:43	5:47	5:52	5:57	5:59	6:06	6:11	6:17
T18	5:48	5:55	5:59	6:04	6:09	6:11	6:18	6:23	6:29
T18	6:00	6:07	6:11	6:16	6:21	6:23	6:30	6:35	6:41
T18	6:12	6:19	6:23	6:28	6:33	6:35	6:42	6:47	6:53
T18	6:24	6:31	6:35	6:40	6:45	6:47	6:54	6:59	7:05
T18	6:36	6:43	6:47	6:52	6:57	6:59	7:06	7:11	7:17
T18	6:48	6:55	6:59	7:04	7:09	7:11	7:18	7:23	7:29
T18	7:00	7:07	7:11	7:16	7:21	7:23	7:30	7:35	7:41
T18	7:12	7:19	7:23	7:28	7:33	7:35	7:42	7:47	7:53
T18	7:24	7:31	7:35	7:40	7:45	7:47	7:54	7:59	8:05
T18	7:36	7:43	7:47	7:52	7:57	7:59	8:06	8:11	8:17
T18	7:48	7:55	7:59	8:04	8:09	8:11	8:18	8:23	8:29
T18	8:00	8:07	8:11	8:16	8:21	8:23	8:30	8:35	8:41
T18	8:12	8:19	8:23	8:28	8:33	8:35	8:42	8:47	8:53
T18	8:24	8:31	8:35	8:40	8:45	8:47	8:54	8:59	9:05
T18	8:36	8:43	8:47	8:52	8:57	8:59	9:06	9:11	9:17
T18	8:48	8:55	8:59	9:04	9:09	9:11	9:18	9:23	9:29
T18	9:00	9:07	9:11	9:16	9:21	9:23	9:30	9:35	9:41
T18	10:00	10:07	10:11	10:16	10:21	10:23	10:30	10:35	10:41
T18	11:00	11:07	11:11	11:16	11:21	11:23	11:30	11:35	11:41
After Midnight Service — Servicio después de la medianoche									
T18	12:00	12:07	12:11	12:16	12:21	12:23	12:30	12:35	12:41
T18	1:00	1:07	1:11	1:16	1:21	1:23	1:30	1:35	1:41
T18	1:50	1:57	2:01	2:06	2:11	2:13	2:20	2:25	2:31

T18

Annapolis Road Line

Effective Sunday, December 15, 2024

A partir del domingo, 15 de deciembre de 2024

Eastbound To New Carrollton station

Sunday — Domingos

Route Number	Rhode Island Ave M	Rhode Island Ave. & 18th St. NE	Rhode Island Ave. & 34th St. (Mt. Rainier)	Annapolis Rd. & Edmonston Rd. (Bladensburg)	Annapolis Rd. & Landover Rd. (Bladensburg)	58th Ave. & Emerson St. (Mattapony)	Annapolis Rd. & 65th Ave. (extd.) (Capital Plaza)	Annapolis Rd. & 71st Ave. (Landover Hills)	NEW CARROLLTON M
AM Service — Servicio matutino									
T18	7:00	7:05	7:09	7:16	7:18	7:23	7:29	7:33	7:39
T18	7:12	7:17	7:21	7:28	7:30	7:35	7:41	7:45	7:51
T18	7:24	7:29	7:33	7:40	7:42	7:47	7:53	7:57	8:03
T18	7:36	7:41	7:45	7:52	7:54	7:59	8:05	8:09	8:15
T18	7:48	7:53	7:57	8:04	8:06	8:11	8:17	8:21	8:27
T18	8:00	8:05	8:09	8:16	8:18	8:23	8:29	8:33	8:39
T18	8:12	8:17	8:21	8:28	8:30	8:35	8:41	8:45	8:51
T18	8:24	8:29	8:33	8:40	8:42	8:47	8:53	8:57	9:03
T18	8:36	8:41	8:45	8:52	8:54	8:59	9:05	9:09	9:15
T18	8:48	8:53	8:57	9:04	9:06	9:11	9:17	9:21	9:27
T18	9:00	9:05	9:09	9:16	9:18	9:23	9:29	9:33	9:39
T18	9:12	9:17	9:21	9:28	9:30	9:35	9:41	9:45	9:51
T18	9:24	9:29	9:33	9:40	9:42	9:47	9:53	9:57	10:03
T18	9:36	9:41	9:45	9:52	9:54	9:59	10:05	10:09	10:15
T18	9:48	9:53	9:57	10:05	10:07	10:12	10:18	10:22	10:28
T18	10:00	10:05	10:09	10:17	10:19	10:24	10:30	10:34	10:40
T18	10:12	10:17	10:21	10:29	10:31	10:36	10:42	10:46	10:52
T18	10:24	10:29	10:33	10:41	10:43	10:48	10:54	10:58	11:04
T18	10:36	10:41	10:45	10:53	10:55	11:00	11:06	11:10	11:16
T18	10:48	10:53	10:57	11:05	11:07	11:12	11:18	11:22	11:28
T18	11:00	11:05	11:09	11:17	11:19	11:24	11:30	11:34	11:40
T18	11:12	11:17	11:21	11:29	11:31	11:36	11:42	11:46	11:52
T18	11:24	11:29	11:33	11:41	11:43	11:48	11:54	11:58	12:04
T18	11:36	11:41	11:45	11:53	11:55	12:00	12:06	12:10	12:16
T18	11:48	11:53	11:57	12:05	12:07	12:12	12:18	12:22	12:28

Eastbound To New Carrollton station

Sunday — Domingos

Route Number	Rhode Island Ave M	Rhode Island Ave. & 18th St. NE	Rhode Island Ave. & 34th St. (Mt. Rainier)	Annapolis Rd. & Edmonston Rd. (Bladensburg)	Annapolis Rd. & Landover Rd. (Bladensburg)	58th Ave. & Emerson St. (Mattapony)	Annapolis Rd. & 65th Ave. (extd.) (Capital Plaza)	Annapolis Rd. & 71st Ave. (Landover Hills)	NEW CARROLLTON M
PM Service — Servicio vespertino									
T18	12:00	12:05	12:09	12:17	12:19	12:24	12:30	12:34	12:40
T18	12:12	12:17	12:21	12:29	12:31	12:36	12:42	12:46	12:52
T18	12:24	12:29	12:33	12:41	12:43	12:48	12:54	12:58	1:04
T18	12:36	12:41	12:45	12:53	12:55	1:00	1:06	1:10	1:16
T18	12:48	12:53	12:57	1:05	1:07	1:12	1:18	1:22	1:28
T18	1:00	1:05	1:09	1:17	1:19	1:24	1:30	1:34	1:40
T18	1:12	1:17	1:21	1:29	1:31	1:36	1:42	1:46	1:52
T18	1:24	1:29	1:33	1:41	1:43	1:48	1:54	1:58	2:04
T18	1:36	1:41	1:45	1:53	1:55	2:00	2:06	2:10	2:16
T18	1:48	1:53	1:57	2:05	2:07	2:12	2:18	2:22	2:28
T18	2:00	2:05	2:09	2:17	2:19	2:24	2:30	2:34	2:40
T18	2:12	2:17	2:21	2:29	2:31	2:36	2:42	2:46	2:52
T18	2:24	2:29	2:33	2:41	2:43	2:48	2:54	2:58	3:04
T18	2:36	2:41	2:45	2:53	2:55	3:00	3:06	3:10	3:16
T18	2:48	2:53	2:57	3:05	3:07	3:12	3:18	3:22	3:28
T18	3:00	3:05	3:09	3:17	3:19	3:24	3:30	3:34	3:40
T18	3:12	3:17	3:21	3:29	3:31	3:36	3:42	3:46	3:52
T18	3:24	3:29	3:33	3:41	3:43	3:48	3:54	3:58	4:04
T18	3:36	3:41	3:45	3:53	3:55	4:00	4:06	4:10	4:16
T18	3:48	3:53	3:57	4:05	4:07	4:12	4:18	4:22	4:28
T18	4:00	4:05	4:09	4:17	4:19	4:24	4:30	4:34	4:40
T18	4:12	4:17	4:21	4:29	4:31	4:36	4:42	4:46	4:52
T18	4:24	4:29	4:33	4:41	4:43	4:48	4:54	4:58	5:04
T18	4:36	4:41	4:45	4:53	4:55	5:00	5:06	5:10	5:16
T18	4:48	4:53	4:57	5:05	5:07	5:12	5:18	5:22	5:28
T18	5:00	5:05	5:09	5:17	5:19	5:24	5:30	5:34	5:40
T18	5:12	5:17	5:21	5:29	5:31	5:36	5:42	5:46	5:52
T18	5:24	5:29	5:33	5:41	5:43	5:48	5:54	5:58	6:04
T18	5:36	5:41	5:45	5:53	5:55	6:00	6:06	6:10	6:16
T18	5:48	5:53	5:57	6:05	6:07	6:12	6:18	6:22	6:28
T18	6:00	6:05	6:09	6:16	6:18	6:23	6:29	6:33	6:38
T18	6:12	6:17	6:21	6:28	6:30	6:35	6:41	6:45	6:50
T18	6:24	6:29	6:33	6:40	6:42	6:47	6:53	6:57	7:02
T18	6:36	6:41	6:45	6:52	6:54	6:59	7:05	7:09	7:14
T18	6:48	6:53	6:57	7:04	7:06	7:11	7:17	7:21	7:26
T18	7:00	7:05	7:09	7:16	7:18	7:23	7:29	7:33	7:38
T18	7:12	7:17	7:21	7:28	7:30	7:35	7:41	7:45	7:50
T18	7:24	7:29	7:33	7:40	7:42	7:47	7:53	7:57	8:02
T18	7:36	7:41	7:45	7:52	7:54	7:59	8:05	8:09	8:14
T18	7:48	7:53	7:57	8:04	8:06	8:11	8:17	8:21	8:26
T18	8:00	8:05	8:09	8:16	8:18	8:23	8:29	8:33	8:38
T18	8:12	8:17	8:21	8:28	8:30	8:35	8:41	8:45	8:50
T18	8:24	8:29	8:33	8:40	8:42	8:47	8:53	8:57	9:02
T18	8:36	8:41	8:45	8:52	8:54	8:59	9:05	9:09	9:14
T18	8:48	8:53	8:57	9:04	9:06	9:11	9:17	9:21	9:26
T18	9:00	9:05	9:09	9:16	9:18	9:23	9:29	9:33	9:38
T18	10:00	10:05	10:09	10:16	10:18	10:23	10:29	10:33	10:38
T18	11:00	11:05	11:09	11:16	11:18	11:23	11:29	11:33	11:38
After Midnight Service — Servicio después de la medianoche									
T18	12:00	12:05	12:09	12:16	12:18	12:23	12:29	12:33	12:38
T18	1:00	1:05	1:09	1:16	1:18	1:23	1:29	1:33	1:38
T18	2:00	2:05	2:09	2:16	2:18	2:23	2:29	2:33	2:38

How to use this timetable

- Use the map to find the stops closest to where you will get on and off the bus.
- Select the schedule (Weekday, Saturday, Sunday) for when you will travel. Along the top of the schedule, find the stop at or nearest the point where you will get on the bus. Follow that column down to the time you want to leave.
- Use the same method to find the times the bus is scheduled to arrive at the stop where you will get off the bus.
- If the bus stop is not listed, use the time shown for the bus stop before it as the time to wait at the stop.
- The end-of-the-line or last stop is listed in ALL CAPS on the schedule.

Cómo Usar este Horario

- Use este mapa para localizar las paradas más cercanas a donde se subirá y bajará del autobús.
- Seleccione el horario (Entre semana, sábado, domingo) de cuando viajará. A lo largo de la parte superior del horario, localice la parada o el punto más cercano a la parada en la que se subirá al autobús. Siga esa columna hacia abajo hasta la hora en la que desee salir.
- Utilice el mismo método para localizar las horas en que el autobús está programado para llegar a la parada en donde desea bajarse del autobús.
- Si la parada del autobús no está listada use la hora que se muestra en la parada anterior como la hora de espera en la parada.
- El final de la ruta o la última parada del autobús aparece en letras MAYÚSCULAS en el horario.

English-Español Effective 5-29-22

U4

Sheriff Road-River Terrace Line

metrobus

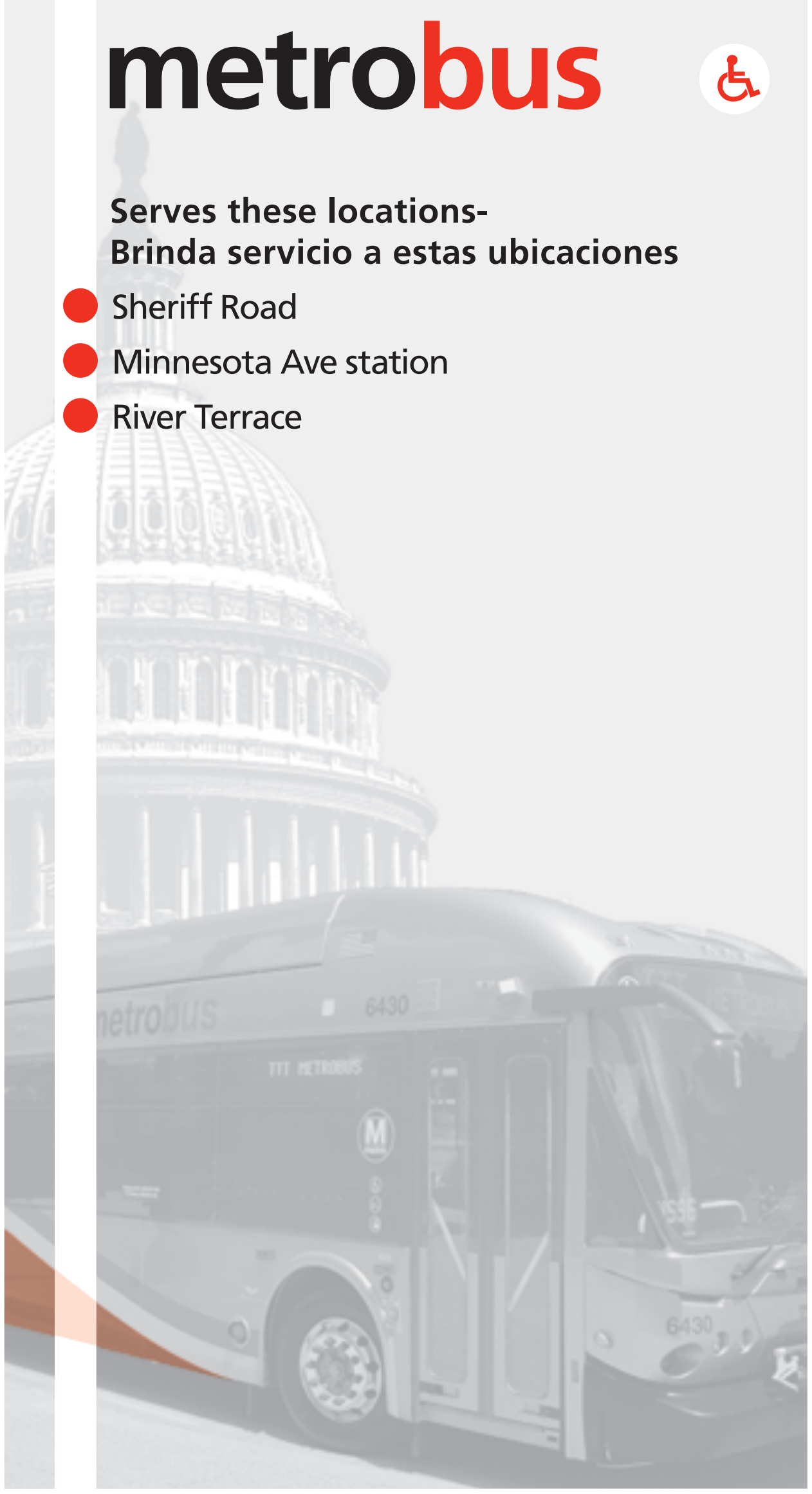

Serves these locations-
Brinda servicio a estas ubicaciones

- ● Sheriff Road
- ● Minnesota Ave station
- ● River Terrace

www.wmata.com
Information Anytime 202-637-7000 TTY 202-962-2033

Washington
Metropolitan Area
Transit Authority

A District of Columbia,
Maryland and Virginia
Transit Partnership

U4

Sheriff Road-River Terrace Line

For route and schedule information

Call 202-637-7000

www.wmata.com

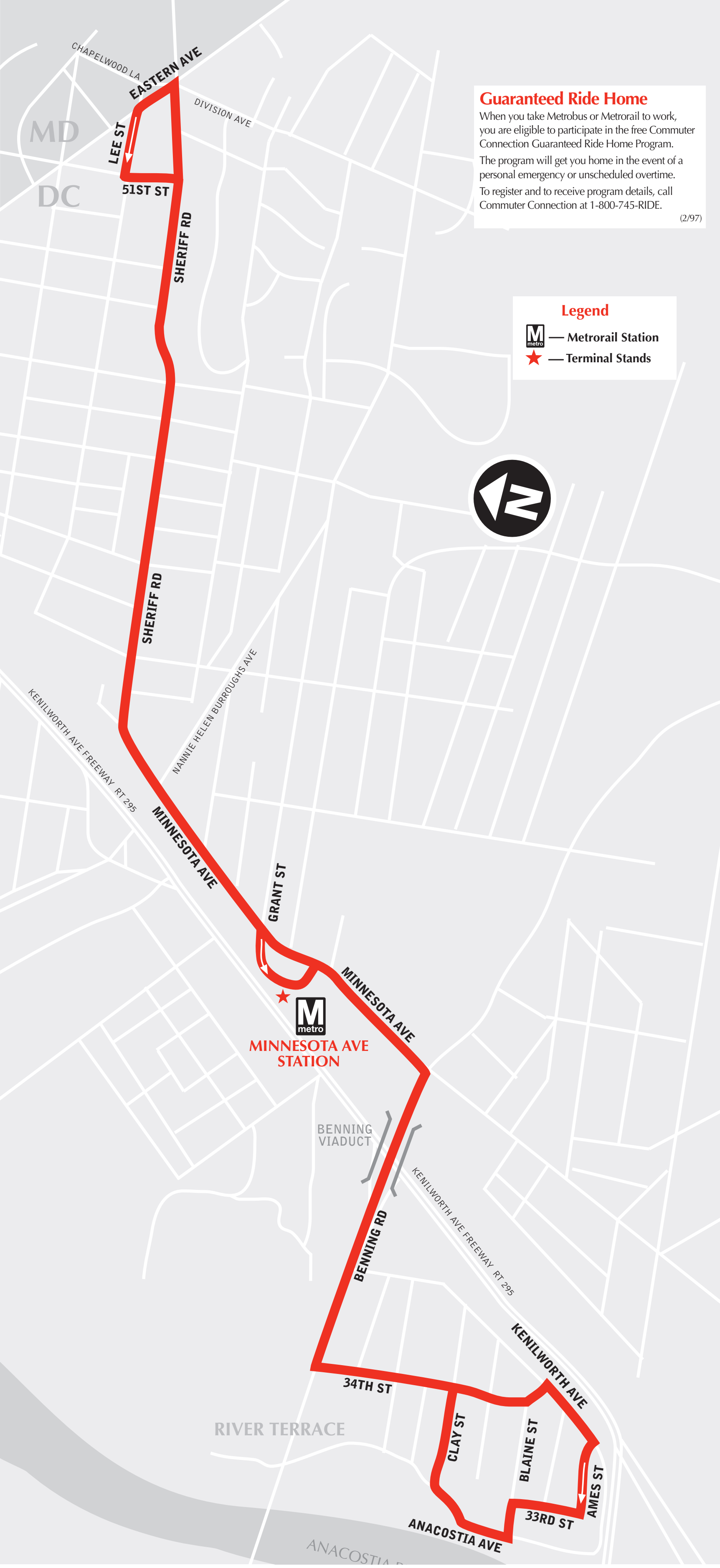
CHAPELWOOD LA
EASTERN AVE
DIVISION AVE
MD
DC
LEE ST
51ST ST
SHERIFF RD
SHERIFF RD
KENILWORTH AVE FREEWAY RT 295
NANNIE HELEN BURROUGHS AVE
MINNESOTA AVE
GRANT ST
MINNESOTA AVE
MINNESOTA AVE STATION
BENNING VIADUCT
KENILWORTH AVE FREEWAY RT 295
BENNING RD
KENILWORTH AVE
34TH ST
RIVER TERRACE
CLAY ST
BLAINE ST
AMES ST
33RD ST
ANACOSTIA AVE
ANACOSTIA
N

Guaranteed Ride Home

When you take Metrobus or Metrorail to work, you are eligible to participate in the free Commuter Connection Guaranteed Ride Home Program.

The program will get you home in the event of a personal emergency or unscheduled overtime.

To register and to receive program details, call Commuter Connection at 1-800-745-RIDE.

(2/97)

Legend

M — Metrorail Station
★ — Terminal Stands

U4
Sheriff Road-River Terrace Line

Effective Sunday, May 29, 2022
A partir del domingo, 29 de mayo de 2022

Eastbound to Eastern Avenue
Monday thru Friday — De Lunes a viernes

Route Number	33rd & Blaine Sts. NE (RIVER TERRACE) ▲	Minnesota Ave ●	Eastern Avenue & Chapelwood La. NE (SHERIFF RD.) ■
AM Service — Servicio matutino			
U4	-	4:42	4:48
U4	-	5:00	5:06
U4	5:19	5:26	-
U4	-	5:30	5:36
U4	5:49	5:56	-
U4	-	6:00	6:06
U4	-	6:15	6:21
U4	6:19	6:26	-
U4	-	6:30	6:36
U4	-	6:40	6:46
U4	6:34	6:41	-
U4	-	6:50	6:56
U4	6:49	6:56	-
U4	-	7:02	7:08
U4	6:59	7:06	-
U4	-	7:14	7:20
U4	7:09	7:16	-
U4	-	7:24	7:31
U4	7:21	7:28	-
U4	-	7:36	7:43
U4	7:33	7:40	-
U4	-	7:48	7:55
U4	7:47	7:54	-
U4	-	8:00	8:07
U4	7:59	8:06	-
U4	-	8:12	8:19
U4	8:11	8:18	-
U4	-	8:24	8:31
U4	8:23	8:30	-
U4	-	8:36	8:43
U4	8:35	8:42	-
U4	-	8:48	8:55
U4	8:47	8:54	-
U4	-	9:00	9:07
U4	8:59	9:06	-
U4	-	9:15	9:22
U4	9:11	9:18	-
U4	9:23	9:30	-
U4	9:38	9:45	-
U4	-	9:50	9:57
U4	10:11	10:18	-
U4	-	10:25	10:32
U4	10:46	10:53	-
U4	-	11:00	11:07
U4	11:21	11:28	-
U4	-	11:35	11:42
U4	11:56	12:03	-
PM Service — Servicio vespertino			
U4	-	12:10	12:17
U4	12:31	12:38	-
U4	-	12:45	12:52
U4	1:06	1:13	-
U4	-	1:20	1:27
U4	1:41	1:48	-
U4	-	1:55	2:02
U4	2:16	2:23	-
U4	-	2:30	2:37
U4	2:51	2:58	-
U4	-	3:05	3:13
U4	-	3:18	3:26
U4	-	3:31	3:39
U4	3:29	3:36	-

Eastbound to Eastern Avenue
Monday thru Friday — De Lunes a viernes

Route Number	33rd & Blaine Sts. NE (RIVER TERRACE) ▲	Minnesota Ave ●	Eastern Avenue & Chapelwood La. NE (SHERIFF RD.) ■
PM Service — Servicio vespertino			
U4	-	3:44	3:52
U4	3:42	3:49	-
U4	-	3:57	4:05
U4	3:55	4:02	-
U4	-	4:10	4:18
U4	4:08	4:15	-
U4	-	4:23	4:31
U4	4:21	4:28	-
U4	-	4:36	4:44
U4	4:34	4:41	-
U4	-	4:49	4:57
U4	4:47	4:54	-
U4	-	5:02	5:10
U4	5:00	5:07	-
U4	-	5:15	5:23
U4	5:13	5:20	-
U4	-	5:28	5:36
U4	5:26	5:33	-
U4	-	5:41	5:49
U4	5:39	5:46	-
U4	-	5:54	6:02
U4	5:52	5:59	-
U4	-	6:07	6:15
U4	6:05	6:12	-
U4	-	6:20	6:28
U4	6:18	6:25	-
U4	-	6:33	6:41
U4	6:31	6:38	-
U4	-	6:45	6:52
U4	6:44	6:51	-
U4	-	7:00	7:07
U4	6:57	7:04	-
U4	7:06	7:12	-
U4	-	7:15	7:22
U4	7:21	7:27	-
U4	-	7:30	7:37
U4	7:36	7:42	-
U4	7:51	7:57	-
U4	-	8:01	8:08
U4	8:22	8:28	-
U4	-	8:32	8:39
U4	8:53	8:59	-
U4	-	9:03	9:10
U4	9:24	9:30	-
U4	-	9:34	9:41
U4	9:55	10:01	-
U4	-	10:05	10:12
U4	-	10:30	10:37
U4	10:26	10:32	-
U4	10:51	10:57	-
U4	-	11:00	11:07
U4	11:20	11:26	-
U4	-	11:30	11:37
U4	11:50	11:56	-
U4	-	12:00	12:07
After Midnight Service — Servicio después de la medianoche			
U4	12:20	12:26	-

● — *Buses sign SHERIFF ROAD leaving this point.*
■ — *Buses sign RIVER TERRACE leaving this point.*
▲ — *Buses sign MINNESOTA AVE STATION leaving this point.*

U4

Sheriff Road-River Terrace Line

Effective Sunday, May 29, 2022

A partir del domingo, 29 de mayo de 2022

▶ Westbound to River Terrace

Monday thru Friday — De Lunes a viernes

Route Number	Eastern Avenue & Chapelwood La. NE (SHERIFF RD.) ■	Minnesota Ave M	33rd & Blaine Sts. NE (RIVER TERRACE) ▲
AM Service — Servicio matutino			
U4/	4:48	4:54	-
U4	5:06	5:12	5:19
U4	5:36	5:42	5:49
U4	6:06	6:12	6:19
U4	6:21	6:27	6:34
U4	6:36	6:42	6:49
U4	6:46	6:52	6:59
U4	6:56	7:02	7:09
U4	7:08	7:14	7:21
U4	7:20	7:26	7:33
U4	7:31	7:38	7:47
U4	7:43	7:50	7:59
U4	7:55	8:02	8:11
U4	8:07	8:14	8:23
U4	8:19	8:26	8:35
U4	8:31	8:38	8:47
U4	8:43	8:50	8:59
U4	8:55	9:02	9:11
U4	9:07	9:14	9:23
U4	9:22	9:29	9:38
U4	9:57	10:03	10:11
U4	10:32	10:38	10:46
U4	11:07	11:13	11:21
U4	11:42	11:48	11:56
PM Service — Servicio vespertino			
U4	12:17	12:23	12:31
U4	12:52	12:58	1:06
U4	1:27	1:33	1:41
U4	2:02	2:08	2:16
U4	2:37	2:43	2:51
U4	3:13	3:20	3:29
U4	3:26	3:33	3:42
U4	3:39	3:46	3:55
U4	3:52	3:59	4:08
U4	4:05	4:12	4:21
U4	4:18	4:25	4:34
U4	4:31	4:38	4:47
U4	4:44	4:51	5:00
U4	4:57	5:04	5:13
U4	5:10	5:17	5:26
U4	5:23	5:30	5:39
U4	5:36	5:43	5:52
U4	5:49	5:56	6:05
U4	6:02	6:09	6:18
U4	6:15	6:22	6:31
U4	6:28	6:35	6:44
U4	6:41	6:48	6:57
U4	6:52	6:59	7:06
U4	7:07	7:14	7:21
U4	7:22	7:29	7:36
U4	7:37	7:44	7:51
U4	8:08	8:15	8:22
U4	8:39	8:46	8:53
U4	9:10	9:17	9:24
U4	9:41	9:48	9:55
U4	10:12	10:19	10:26
U4	10:37	10:44	10:51
U4	11:07	11:13	11:20
U4	11:37	11:43	11:50
After Midnight Service — Servicio después de la medianoche			
U4	12:07	12:13	12:20

● — Buses sign SHERIFF ROAD leaving this point.

■ — Buses sign RIVER TERRACE leaving this point.

▲ — Buses sign MINNESOTA AVE STATION leaving this point.

U4

Sheriff Road-River Terrace Line

Effective Sunday, May 29, 2022

A partir del domingo, 29 de mayo de 2022

Eastbound to Eastern Avenue

Saturday — Sábados

Route Number	33rd & Blaine Sts. NE (RIVER TERRACE) ▲	Minnesota Ave ●	Eastern Avenue & Chapelwood La. NE (SHERIFF RD.) ■
AM Service — Servicio matutino			
U4	-	6:00	6:05
U4	6:17	6:24	-
U4	-	6:30	6:35
U4	6:47	6:54	-
U4	-	7:00	7:05
U4	7:17	7:24	-
U4	-	7:30	7:35
U4	7:47	7:54	-
U4	-	8:00	8:05
U4	8:17	8:24	-
U4	-	8:30	8:35
U4	8:47	8:54	-
U4	-	9:00	9:05
U4	9:17	9:24	-
U4	-	9:30	9:35
U4	9:47	9:54	-
U4	-	10:00	10:07
U4	10:21	10:28	-
U4	-	10:34	10:41
U4	10:55	11:02	-
U4	-	11:08	11:15
U4	11:29	11:36	-
U4	-	11:42	11:49
PM Service — Servicio vespertino			
U4	12:03	12:10	-
U4	-	12:16	12:23
U4	12:37	12:44	-
U4	-	12:50	12:57
U4	1:11	1:18	-
U4	-	1:24	1:31
U4	1:45	1:52	-
U4	-	1:58	2:05
U4	2:19	2:26	-
U4	-	2:32	2:39
U4	2:53	3:00	-
U4	-	3:06	3:13
U4	3:27	3:34	-
U4	-	3:40	3:47
U4	4:01	4:08	-
U4	-	4:14	4:21
U4	4:35	4:42	-
U4	-	4:48	4:55
U4	5:09	5:16	-
U4	-	5:22	5:28
U4	5:42	5:49	-
U4	-	5:55	6:01
U4	6:15	6:22	-
U4	-	6:28	6:34
U4	6:48	6:55	-
U4	-	7:01	7:07
U4	7:21	7:28	-
U4	-	7:34	7:40
U4	7:54	8:01	-
U4	-	8:07	8:13
U4	8:27	8:34	-
U4	-	8:40	8:46
U4	9:00	9:07	-
U4	-	9:13	9:19
U4	9:33	9:40	-
U4	-	9:46	9:52
U4	10:06	10:13	-
U4	-	10:19	10:25
U4	10:39	10:46	-
U4	-	10:52	10:58
U4	11:12	11:19	-

Westbound to River Terrace

Saturday — Sábados

Route Number	Eastern Avenue & Chapelwood La. NE (SHERIFF RD.) ■	Minnesota Ave	33rd & Blaine Sts. NE (RIVER TERRACE) ▲
AM Service — Servicio matutino			
U4	6:05	6:11	6:17
U4	6:35	6:41	6:47
U4	7:05	7:11	7:17
U4	7:35	7:41	7:47
U4	8:05	8:11	8:17
U4	8:35	8:41	8:47
U4	9:05	9:11	9:17
U4	9:35	9:41	9:47
U4	10:07	10:14	10:21
U4	10:41	10:48	10:55
U4	11:15	11:22	11:29
U4	11:49	11:56	12:03
PM Service — Servicio vespertino			
U4	12:23	12:30	12:37
U4	12:57	1:04	1:11
U4	1:31	1:38	1:45
U4	2:05	2:12	2:19
U4	2:39	2:46	2:53
U4	3:13	3:20	3:27
U4	3:47	3:54	4:01
U4	4:21	4:28	4:35
U4	4:55	5:01	5:09
U4	5:28	5:34	5:42
U4	6:01	6:07	6:15
U4	6:34	6:40	6:48
U4	7:07	7:13	7:21
U4	7:40	7:46	7:54
U4	8:13	8:19	8:27
U4	8:46	8:52	9:00
U4	9:19	9:25	9:33
U4	9:52	9:58	10:06
U4	10:25	10:31	10:39
U4	10:58	11:04	11:12

● — *Buses sign SHERIFF ROAD leaving this point.*
■ — *Buses sign RIVER TERRACE leaving this point.*
▲ — *Buses sign MINNESOTA AVE STATION leaving this point.*

On five Federal holidays, Juneteenth, Columbus Day, Veterans' Day, Martin Luther King, Jr. Day, and Presidents' Day, the Saturday schedule will be in effect.

Metrobus proveerá servicio con horario de sábado durante los cinco días festivos de Juneteenth, Columbus Day, Veterans Day, Martin Luther King Jr. Day, y Presidents' Day.

U4

Sheriff Road-River Terrace Line

Effective Sunday, May 29, 2022

A partir del domingo, 29 de mayo de 2022

Eastbound to Eastern Avenue

Sunday — Domingos

Route Number	33rd & Blaine Sts. NE (RIVER TERRACE) ▲	Minnesota Ave ●	Eastern Avenue & Chapel-wood La. NE (SHERIFF RD.) ■
AM Service — Servicio matutino			
U4	-	6:30	6:35
U4	6:48	6:55	-
U4	-	7:00	7:05
U4	7:18	7:25	-
U4	-	7:30	7:35
U4	7:48	7:55	-
U4	-	8:00	8:05
U4	8:18	8:25	-
U4	-	8:30	8:35
U4	8:48	8:55	-
U4	-	9:00	9:05
U4	9:18	9:25	-
U4	-	9:30	9:35
U4	9:48	9:55	-
U4	-	10:00	10:05
U4	10:18	10:25	-
U4	-	10:30	10:35
U4	10:48	10:55	-
U4	-	11:00	11:05
U4	11:18	11:25	-
U4	-	11:30	11:35
U4	11:48	11:55	-

Eastbound to Eastern Avenue

Sunday — Domingos

Route Number	33rd & Blaine Sts. NE (RIVER TERRACE) ▲	Minnesota Ave ●	Eastern Avenue & Chapel-wood La. NE (SHERIFF RD.) ■
PM Service — Servicio vespertino			
U4	-	12:00	12:05
U4	12:18	12:25	-
U4	-	12:30	12:35
U4	12:48	12:55	-
U4	-	1:00	1:05
U4	1:18	1:25	-
U4	-	1:30	1:35
U4	1:48	1:55	-
U4	-	2:00	2:05
U4	2:18	2:25	-
U4	-	2:30	2:35
U4	2:48	2:55	-
U4	-	3:00	3:05
U4	3:18	3:25	-
U4	-	3:30	3:35
U4	3:48	3:55	-
U4	-	4:00	4:05
U4	4:18	4:25	-
U4	-	4:30	4:35
U4	4:48	4:55	-
U4	-	5:00	5:05
U4	5:18	5:25	-
U4	-	5:30	5:35
U4	5:48	5:55	-
U4	-	6:00	6:05
U4	6:18	6:25	-
U4	-	6:30	6:35
U4	6:48	6:55	-
U4	-	7:00	7:05
U4	7:18	7:25	-
U4	-	7:30	7:35
U4	7:48	7:55	-
U4	-	8:00	8:05
U4	8:18	8:25	-
U4	-	8:30	8:35
U4	8:48	8:55	-
U4	-	9:00	9:05
U4	9:18	9:25	-
U4	-	9:30	9:35
U4	9:48	9:55	-
U4	-	10:00	10:05
U4	10:18	10:25	-
U4	-	10:30	10:35
U4	10:48	10:55	-
U4	-	11:00	11:05
U4	11:18	11:25	-

● — *Buses sign SHERIFF ROAD leaving this point.*
■ — *Buses sign RIVER TERRACE leaving this point.*
▲ — *Buses sign MINNESOTA AVE STATION leaving this point.*

Westbound to River Terrace

Sunday — Domingos

Route Number	Eastern Avenue & Chapel-wood La. NE (SHERIFF RD.) ■	Minnesota Ave	33rd & Blaine Sts. NE (RIVER TERRACE) ▲
AM Service — Servicio matutino			
U4	6:35	6:41	6:48
U4	7:05	7:11	7:18
U4	7:35	7:41	7:48
U4	8:05	8:11	8:18
U4	8:35	8:41	8:48
U4	9:05	9:11	9:18
U4	9:35	9:41	9:48
U4	10:05	10:11	10:18
U4	10:35	10:41	10:48
U4	11:05	11:11	11:18
U4	11:35	11:41	11:48
PM Service — Servicio vespertino			
U4	12:05	12:11	12:18
U4	12:35	12:41	12:48
U4	1:05	1:11	1:18
U4	1:35	1:41	1:48
U4	2:05	2:11	2:18
U4	2:35	2:41	2:48
U4	3:05	3:11	3:18
U4	3:35	3:41	3:48
U4	4:05	4:11	4:18
U4	4:35	4:41	4:48
U4	5:05	5:11	5:18
U4	5:35	5:41	5:48
U4	6:05	6:11	6:18
U4	6:35	6:41	6:48
U4	7:05	7:11	7:18
U4	7:35	7:41	7:48
U4	8:05	8:11	8:18
U4	8:35	8:41	8:48
U4	9:05	9:11	9:18
U4	9:35	9:41	9:48
U4	10:05	10:11	10:18
U4	10:35	10:41	10:48
U4	11:05	11:11	11:18

● — *Buses sign SHERIFF ROAD leaving this point.*
■ — *Buses sign RIVER TERRACE leaving this point.*
▲ — *Buses sign MINNESOTA AVE STATION leaving this point.*

How to use this timetable

- Use the map to find the stops closest to where you will get on and off the bus.
- Select the schedule (Weekday, Saturday, Sunday) for when you will travel. Along the top of the schedule, find the stop at or nearest the point where you will get on the bus. Follow that column down to the time you want to leave.
- Use the same method to find the times the bus is scheduled to arrive at the stop where you will get off the bus.
- If the bus stop is not listed, use the time shown for the bus stop before it as the time to wait at the stop.
- The end-of-the-line or last stop is listed in ALL CAPS on the schedule.

Cómo Usar este Horario

- Use este mapa para localizar las paradas más cercanas a donde se subirá y bajará del autobús.
- Seleccione el horario (Entre semana, sábado, domingo) de cuando viajará. A lo largo de la parte superior del horario, localice la parada o el punto más cercano a la parada en la que se subirá al autobús. Siga esa columna hacia abajo hasta la hora en la que desee salir.
- Utilice el mismo método para localizar las horas en que el autobús está programado para llegar a la parada en donde desea bajarse del autobús.
- Si la parada del autobús no está listada use la hora que se muestra en la parada anterior como la hora de espera en la parada.
- El final de la ruta o la última parada del autobús aparece en letras MAYÚSCULAS en el horario.

English-Español

Effective 12-26-21

U5,6

Marshall Heights Line

metrobus ♿

Service to Mayfair provided by U7

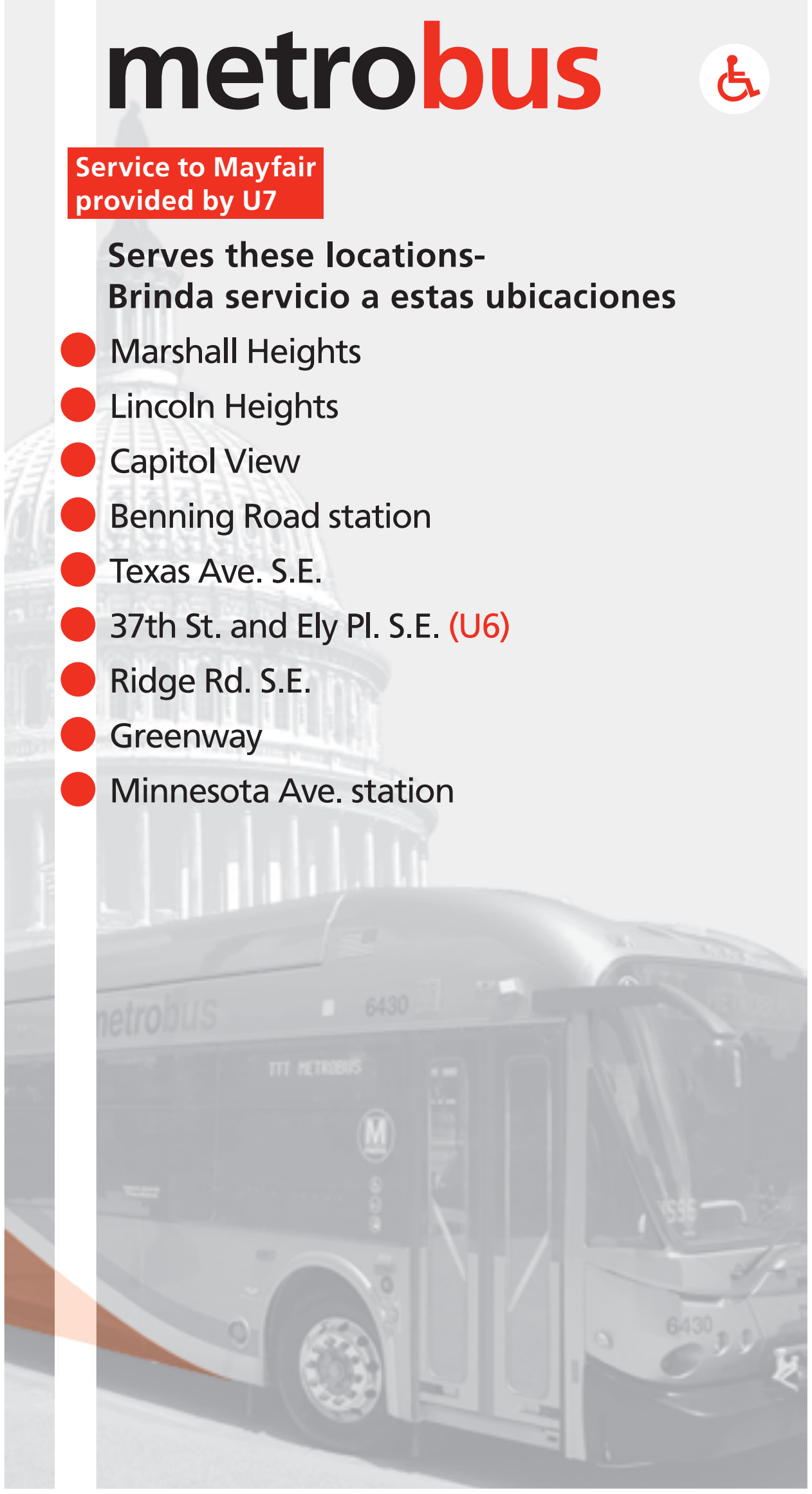

Serves these locations-
Brinda servicio a estas ubicaciones

- ● Marshall Heights
- ● Lincoln Heights
- ● Capitol View
- ● Benning Road station
- ● Texas Ave. S.E.
- ● 37th St. and Ely Pl. S.E. (U6)
- ● Ridge Rd. S.E.
- ● Greenway
- ● Minnesota Ave. station

www.wmata.com
Information Anytime 202-637-7000 TTY 202-962-2033

Washington
Metropolitan Area
Transit Authority

A District of Columbia,
Maryland and Virginia
Transit Partnership

U5,6

Marshall Heights Line

Effective Sunday, December 26, 2021

A partir del domingo, 26 de diciembre de 2021

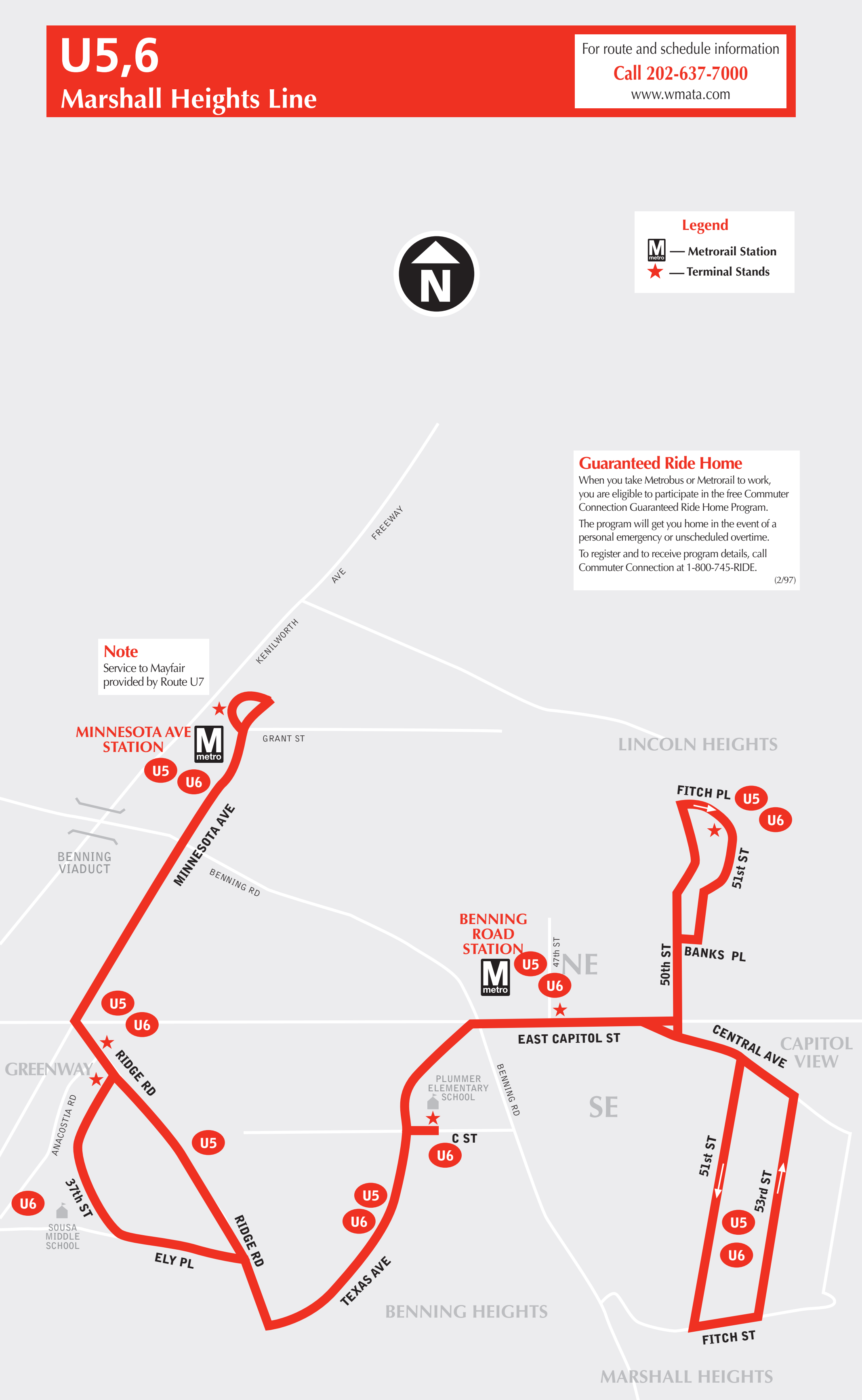

U5,6
Marshall Heights Line

For route and schedule information
Call 202-637-7000
www.wmata.com

Legend

M metro	— Metrorail Station
★	— Terminal Stands

Note
Service to Mayfair provided by Route U7

Guaranteed Ride Home

When you take Metrobus or Metrorail to work, you are eligible to participate in the free Commuter Connection Guaranteed Ride Home Program.

The program will get you home in the event of a personal emergency or unscheduled overtime.

To register and to receive program details, call Commuter Connection at 1-800-745-RIDE.

(2/97)

N
KENILWORTH AVE FREEWAY
GRANT ST
MINNESOTA AVE STATION
U5
U6
LINCOLN HEIGHTS
FITCH PL
BENNING VIADUCT
MINNESOTA AVE
BENNING RD
51st ST
BENNING ROAD STATION
47th ST
NE
50th ST
BANKS PL
EAST CAPITOL ST
CENTRAL AVE
CAPITOL VIEW
GREENWAY
RIDGE RD
PLUMMER ELEMENTARY SCHOOL
BENNING RD
SE
ANACOSTIA RD
C ST
51st ST
53rd ST
37th ST
SOUSA MIDDLE SCHOOL
ELY PL
RIDGE RD
TEXAS AVE
BENNING HEIGHTS
FITCH ST
MARSHALL HEIGHTS

U5,6
Marshall Heights Line

Effective Sunday, December 26, 2021
A partir del domingo, 26 de diciembre de 2021

Eastbound to Marshall Heights/Lincoln Heights

Monday thru Friday — De Lunes a viernes

Route Number	Minnesota Ave M	Minnesota Ave & Benning Rd. NE	37th St. & Ridge Rd. SE	37th St. & Ely Pl. SE	Texas Ave. & B St. SE (PLUMMER ELEM SCHOOL)	East Capitol St. & Benning Rd. SE (Benning Road) M	Fitch & 53rd Sts. SE (Marshall Heights)	Fitch Pl. & 51st St. NE (LINCOLN HEIGHTS)
AM Service — Servicio matutino								
U5	4:20	4:21	-	-	-	4:30	4:36	4:42
U6	4:49	4:50	-	4:54	-	5:00	5:06	5:12
U5	5:07	5:09	-	-	-	5:20	5:25	5:32
U6	5:27	5:29	-	5:34	-	5:40	5:45	5:52
U5	5:45	5:47	-	-	-	5:58	6:03	6:10
U6	6:01	6:03	-	6:09	-	6:16	6:22	6:30
U5	6:12	6:14	-	-	-	6:31	6:37	6:45
U6	6:31	6:33	-	6:39	-	6:46	6:52	7:00
U5	6:42	6:44	-	-	-	7:01	7:07	7:15
U6	7:01	7:03	-	7:09	-	7:16	7:22	7:30
U5	7:12	7:14	-	-	-	7:31	7:37	7:45
U6	7:31	7:33	-	7:39	-	7:46	7:52	8:00
● **U6/**	-	-	7:51	7:55	7:59	-	-	-
U5	7:47	7:49	-	-	-	8:01	8:08	8:15
U6	8:01	8:03	-	8:09	-	8:16	8:23	8:30
● **U6/**	-	-	8:11	8:15	8:19	-	-	-
U5	8:17	8:19	-	-	-	8:31	8:38	8:45
U6	8:31	8:33	-	8:39	-	8:46	8:53	9:00
U5	8:52	8:54	-	-	-	9:06	9:13	9:20
U6	9:11	9:13	-	9:19	-	9:26	9:33	9:40
U5	9:32	9:34	-	-	-	9:46	9:53	10:00
U6	9:51	9:53	-	9:59	-	10:06	10:13	10:20
U5	10:13	10:15	-	-	-	10:26	10:32	10:40
U6	10:31	10:33	-	10:39	-	10:46	10:53	11:00
U5	10:53	10:55	-	-	-	11:06	11:12	11:20
U6	11:11	11:13	-	11:19	-	11:26	11:32	11:40
U5	11:33	11:35	-	-	-	11:46	11:52	12:00
U6	11:51	11:53	-	11:59	-	12:06	12:12	12:20

● — *Trip operates only on days when public school is open.*
El recorrido se realiza solamente cuando están abiertas las escuelas públicas.

U5,6
Marshall Heights Line

Effective Sunday, December 26, 2021
A partir del domingo, 26 de diciembre de 2021

Eastbound to Marshall Heights/Lincoln Heights

Monday thru Friday — De Lunes a viernes

Route Number	Minnesota Ave M	Minnesota Ave & Benning Rd. NE	37th St. & Ridge Rd. SE	37th St. & Ely Pl. SE	Texas Ave. & B St. SE (PLUMMER ELEM SCHOOL)	East Capitol St. & Benning Rd. SE (Benning Road) M	Fitch & 53rd Sts. SE (Marshall Heights)	Fitch Pl. & 51st St. NE (LINCOLN HEIGHTS)
PM Service — Servicio vespertino								
U5	12:13	12:15	-	-	-	12:26	12:32	12:40
U6	12:31	12:33	-	12:39	-	12:46	12:52	1:00
U5	12:53	12:55	-	-	-	1:06	1:12	1:20
U6	1:11	1:13	-	1:19	-	1:26	1:32	1:40
U5	1:33	1:35	-	-	-	1:46	1:52	2:00
U6	1:42	1:44	-	1:50	-	2:00	2:07	2:15
U5	1:58	2:00	-	-	-	2:15	2:22	2:30
U6	2:12	2:14	-	2:20	-	2:30	2:37	2:45
U5	2:28	2:30	-	-	-	2:45	2:52	3:00
U6	2:42	2:44	-	2:50	-	3:00	3:07	3:15
U5	2:58	3:00	-	-	-	3:15	3:22	3:30
U6	3:12	3:14	-	3:20	-	3:30	3:37	3:45
U6	3:21	3:23	-	3:29	-	3:39	3:46	3:54
U5	3:30	3:32	-	-	-	3:45	3:52	4:00
U6	3:36	3:38	-	3:45	-	3:53	4:00	4:08
U6	3:43	3:45	-	3:52	-	4:00	4:07	4:15
U5	4:00	4:02	-	-	-	4:15	4:22	4:30
U6	4:13	4:15	-	4:22	-	4:30	4:37	4:45
U5	4:30	4:32	-	-	-	4:45	4:52	5:00
U6	4:43	4:45	-	4:52	-	5:00	5:07	5:15
U5	5:00	5:02	-	-	-	5:15	5:22	5:30
U6	5:17	5:19	-	5:25	-	5:32	5:38	5:45
U5	5:34	5:36	-	-	-	5:47	5:53	6:00
U6	5:47	5:49	-	5:55	-	6:02	6:08	6:15
U5	6:04	6:06	-	-	-	6:17	6:23	6:30
U6	6:17	6:19	-	6:25	-	6:32	6:38	6:45
U5	6:34	6:36	-	-	-	6:47	6:53	7:00
U6	6:47	6:49	-	6:55	-	7:02	7:08	7:15
U5	7:04	7:06	-	-	-	7:17	7:23	7:30
U6	7:17	7:19	-	7:25	-	7:32	7:38	7:45
U5	7:34	7:36	-	-	-	7:47	7:53	8:00
U6	7:52	7:54	-	8:00	-	8:07	8:13	8:20
U5	8:14	8:16	-	-	-	8:27	8:33	8:40
U6	8:32	8:34	-	8:40	-	8:47	8:53	9:00
U5	8:54	8:56	-	-	-	9:07	9:13	9:20
U6	9:12	9:14	-	9:20	-	9:27	9:33	9:40
U5	9:36	9:38	-	-	-	9:48	9:54	10:00
U6	9:52	9:54	-	10:00	-	10:07	10:13	10:20
U5	10:16	10:18	-	-	-	10:28	10:34	10:40
U5	10:36	10:38	-	-	-	10:48	10:54	11:00
U5	11:05	11:07	-	-	-	11:17	11:23	11:29
U5	11:38	11:39	-	-	-	11:48	11:53	11:59
After Midnight Service — Servicio después de la medianoche								
U5	12:02	12:03	-	-	-	12:11	12:16	12:21
U5	12:32	12:33	-	-	-	12:41	12:46	12:51
U5	1:02	1:03	-	-	-	1:11	1:16	1:21
U5	1:30	1:31	-	-	-	1:39	1:44	1:49
U5	2:00	2:01	-	-	-	2:09	2:14	2:19

● — *Trip operates only on days when public school is open.*
El recorrido se realiza solamente cuando están abiertas las escuelas públicas.

U5,6
Marshall Heights Line

Effective Sunday, December 26, 2021
A partir del domingo, 26 de diciembre de 2021

► Westbound to Minnesota Ave station
Monday thru Friday — De Lunes a viernes

Route Number	Fitch Pl. & 51st St. NE	East Capitol & 47th Sts. NE (BENNING ROAD)	C St. & Texas Ave. SE (Plummer Elem. School)	37th St. & Ely Pl. SE	Ridge & Anacostia Rds. SE (MINNESOTA & RIDGE)	Minnesota Ave. & Benning Rd. NE	MINNESOTA AVE.
AM Service — Servicio matutino							
U5	4:42	4:46	-	-	-	4:56	4:57
U6	5:12	5:16	-	5:22	-	5:26	5:27
U5	5:32	5:36	-	-	-	5:46	5:47
U6	5:52	5:58	-	6:05	-	6:11	6:13
U5	6:10	6:14	-	-	-	6:26	6:28
U6	6:30	6:36	-	6:43	-	6:49	6:51
U5	6:45	6:49	-	-	-	7:01	7:03
U6	7:00	7:06	-	7:13	-	7:19	7:21
U5	7:15	7:20	-	-	-	7:35	7:37
U6	7:30	7:35	-	7:43	-	7:48	7:50
U5	7:45	7:50	-	-	-	8:05	8:07
U6	8:00	8:05	-	8:13	-	8:18	8:20
U5	8:15	8:20	-	-	-	8:35	8:37
U6	8:30	8:35	-	8:43	-	8:48	8:50
U5	8:45	8:50	-	-	-	9:05	9:07
U6	9:00	9:04	-	9:11	-	9:16	9:18
U5	9:20	9:24	-	-	-	9:36	9:38
U6	9:40	9:44	-	9:51	-	9:56	9:58
U5	10:00	10:04	-	-	-	10:16	10:18
U6	10:20	10:24	-	10:31	-	10:36	10:38
U5	10:40	10:44	-	-	-	10:56	10:58
U6	11:00	11:04	-	11:11	-	11:16	11:18
U5	11:20	11:24	-	-	-	11:36	11:38
U6	11:40	11:44	-	11:51	-	11:57	11:59

► Westbound to Minnesota Ave station
Monday thru Friday — De Lunes a viernes

Route Number	Fitch Pl. & 51st St. NE	East Capitol & 47th Sts. NE (BENNING ROAD)	C St. & Texas Ave. SE (Plummer Elem. School)	37th St. & Ely Pl. SE	Ridge & Anacostia Rds. SE (MINNESOTA & RIDGE)	Minnesota Ave. & Benning Rd. NE	MINNESOTA AVE.
PM Service — Servicio vespertino							
U5	12:00	12:04	-	-	-	12:16	12:18
U6	12:20	12:24	-	12:31	-	12:37	12:39
U5	12:40	12:44	-	-	-	12:56	12:58
U6	1:00	1:04	-	1:11	-	1:17	1:19
U5	1:20	1:24	-	-	-	1:36	1:38
U6	1:40	1:44	-	1:51	-	1:57	1:59
U5	2:00	2:04	-	-	-	2:16	2:18
U6	2:15	2:19	-	2:26	-	2:32	2:34
U5	2:30	2:34	-	-	-	2:46	2:48
U6	2:45	2:49	-	2:56	-	3:02	3:04
U5	3:00	3:05	-	-	-	3:21	3:23
● **U6/**	-	-	3:20	3:23	3:26	-	-
● **U6/**	-	-	3:20	3:23	3:26	-	-
U6	3:15	3:20	-	3:29	-	3:37	3:39
U5	3:30	3:35	-	-	-	3:51	3:53
U6	3:45	3:50	-	3:59	-	4:07	4:09
U6	3:54	3:59	-	-	-	-	-
U5	4:00	4:05	-	-	-	4:21	4:23
U6	4:08	4:13	-	-	-	-	-
U6	4:15	4:20	-	4:29	-	4:37	4:39
U5	4:30	4:35	-	-	-	4:51	4:53
U6	4:45	4:50	-	4:59	-	5:07	5:09
U5	5:00	5:05	-	-	-	5:18	5:20
U6	5:15	5:20	-	5:29	-	5:35	5:37
U5	5:30	5:35	-	-	-	5:48	5:50
U6	5:45	5:50	-	5:59	-	6:05	6:07
U5	6:00	6:05	-	-	-	6:18	6:20
U6	6:15	6:20	-	6:29	-	6:35	6:37
U5	6:30	6:35	-	-	-	6:48	6:50
U6	6:45	6:49	-	6:56	-	7:01	7:03
U5	7:00	7:04	-	-	-	7:14	7:16
U6	7:15	7:19	-	7:26	-	7:31	7:33
U5	7:30	7:34	-	-	-	7:44	7:46
U6	7:45	7:49	-	7:56	-	8:01	8:03
U5	8:00	8:04	-	-	-	8:14	8:16
U6	8:20	8:24	-	8:31	-	8:36	8:38
U5	8:40	8:44	-	-	-	8:54	8:56
U6	9:00	9:04	-	9:11	-	9:16	9:18
U5	9:20	9:24	-	-	-	9:34	9:36
U6	9:40	9:44	-	9:51	-	9:56	9:58
U5	10:00	10:04	-	-	-	10:14	10:16
U6	10:20	10:24	-	10:31	-	10:36	10:38
U5	10:40	10:44	-	-	-	10:53	10:55
U5	11:00	11:04	-	-	-	11:13	11:15
U5	11:29	11:33	-	-	-	11:42	11:44
U5	11:59	12:03	-	-	-	12:12	12:14
After Midnight Service — Servicio después de la medianoche							
U5	12:21	12:25	-	-	-	12:34	12:36
U5	12:51	12:55	-	-	-	1:04	1:06
U5	1:21	1:25	-	-	-	1:34	1:36
U5/	1:49	1:53	-	-	-	-	-
U5/	2:19	2:23	-	-	-	-	-

● — *Trip operates only on days when public school is open.*
El recorrido se realiza solamente cuando están abiertas las escuelas públicas.

U5,6
Marshall Heights Line

Effective Sunday, December 26, 2021
A partir del domingo, 26 de diciembre de 2021

Eastbound to Marshall Heights/Lincoln Heights

Saturday — Sábados

Route Number	Minnesota Ave M	Minnesota Ave & Benning Rd. NE	37th St. & Ely Pl. SE	East Capitol St. & Benning Rd. SE (Benning Road) M	Fitch & 53rd Sts. SE (Marshall Heights)	Fitch Pl. & 51st St. NE (LINCOLN HEIGHTS)
AM Service — Servicio matutino						
U5	5:06	5:08	-	5:15	5:19	5:25
U6	5:35	5:37	5:41	5:46	5:50	5:56
U5	6:00	6:02	-	6:09	6:13	6:19
U6	6:20	6:22	6:26	6:31	6:35	6:41
U5	6:42	6:44	-	6:52	6:57	7:04
U6	7:00	7:02	7:06	7:12	7:17	7:24
U5	7:22	7:24	-	7:32	7:37	7:44
U6	7:40	7:42	7:46	7:52	7:57	8:04
U5	8:02	8:04	-	8:12	8:17	8:24
U6	8:20	8:22	8:26	8:32	8:37	8:44
U5	8:42	8:44	-	8:52	8:57	9:04
U6	9:00	9:02	9:06	9:12	9:17	9:24
U5	9:19	9:22	-	9:32	9:38	9:46
U6	9:38	9:41	9:46	9:52	9:58	10:06
U5	9:59	10:02	-	10:12	10:18	10:26
U6	10:18	10:21	10:26	10:32	10:38	10:46
U5	10:39	10:42	-	10:52	10:58	11:06
U6	10:58	11:01	11:06	11:12	11:18	11:26
U5	11:16	11:20	-	11:32	11:39	11:47
U6	11:35	11:39	11:45	11:52	11:59	12:07
U5	11:56	12:00	-	12:12	12:19	12:27
PM Service — Servicio vespertino						
U6	12:15	12:19	12:25	12:32	12:39	12:47
U5	12:36	12:40	-	12:52	12:59	1:07
U6	12:55	12:59	1:05	1:12	1:19	1:27
U5	1:16	1:20	-	1:32	1:39	1:47
U6	1:35	1:39	1:45	1:52	1:59	2:07
U5	1:56	2:00	-	2:12	2:19	2:27
U6	2:15	2:19	2:25	2:32	2:39	2:47
U5	2:36	2:40	-	2:52	2:59	3:07
U6	2:55	2:59	3:05	3:12	3:19	3:27
U5	3:16	3:20	-	3:32	3:39	3:47
U6	3:37	3:40	3:46	3:52	3:59	4:07
U5	3:58	4:01	-	4:12	4:19	4:27
U6	4:17	4:20	4:26	4:32	4:39	4:47
U5	4:38	4:41	-	4:52	4:59	5:07
U6	4:57	5:00	5:06	5:12	5:19	5:27
U5	5:18	5:21	-	5:32	5:39	5:47
U6	5:37	5:40	5:46	5:52	5:59	6:07
U5	5:58	6:01	-	6:12	6:19	6:27
U6	6:17	6:20	6:26	6:32	6:39	6:47
U5	6:38	6:41	-	6:52	6:59	7:07
U6	6:57	7:00	7:06	7:12	7:19	7:27
U5	7:18	7:21	-	7:32	7:39	7:47
U6	7:37	7:40	7:46	7:52	7:59	8:07
U5	7:58	8:01	-	8:12	8:19	8:27
U6	8:19	8:21	8:26	8:32	8:38	8:45
U5	8:41	8:43	-	8:52	8:58	9:05
U6	8:59	9:01	9:06	9:12	9:18	9:25
U5	9:20	9:22	-	9:31	9:37	9:44
U6	9:40	9:42	9:47	9:53	9:59	10:06
U5	10:00	10:02	-	10:11	10:17	10:24
U5	10:24	10:26	-	10:35	10:41	10:48
U5	10:48	10:50	-	10:59	11:05	11:12
U5	11:12	11:14	-	11:23	11:29	11:36
U5	11:36	11:38	-	11:46	11:51	11:57
After Midnight Service — Servicio después de la medianoche						
U5	12:05	12:07	-	12:15	12:20	12:26
U5	12:35	12:37	-	12:45	12:50	12:56
U5	1:05	1:07	-	1:15	1:20	1:26
U5	1:35	1:37	-	1:45	1:50	1:56
U5	2:05	2:07	-	2:15	2:20	2:26
U5	2:35	2:37	-	2:45	2:50	2:56

On five Federal holidays, Juneteenth, Columbus Day, Veterans' Day, Martin Luther King, Jr. Day, and Presidents' Day, the Saturday schedule will be in effect.

Metrobus proveerá servicio con horario de sábado durante los cinco días festivos de Juneteenth, Columbus Day, Veterans Day, Martin Luther King Jr. Day, y Presidents' Day.

U5,6
Marshall Heights Line

Effective Sunday, December 26, 2021
A partir del domingo, 26 de diciembre de 2021

Westbound to Minnesota Ave station

Saturday — Sábados

Route Number	Fitch Pl. & 51st St. NE	East Capitol & 47th Sts. NE (Benning Road)	37th St. & Ely Pl. SE	Minnesota Ave & Benning Rd. NE	MINNESOTA AVE
AM Service — Servicio matutino					
U5	5:25	5:28	-	5:38	5:39
U6	5:56	5:59	6:04	6:09	6:10
U5	6:19	6:22	-	6:32	6:33
U6	6:41	6:44	6:49	6:54	6:55
U5	7:04	7:08	-	7:20	7:21
U6	7:24	7:28	7:34	7:40	7:41
U5	7:44	7:48	-	8:00	8:01
U6	8:04	8:08	8:14	8:20	8:21
U5	8:24	8:28	-	8:40	8:41
U6	8:44	8:48	8:54	9:00	9:01
U5	9:04	9:08	-	9:20	9:21
U6	9:24	9:28	9:34	9:40	9:41
U5	9:46	9:50	-	10:02	10:03
U6	10:06	10:10	10:16	10:22	10:23
U5	10:26	10:30	-	10:42	10:43
U6	10:46	10:50	10:56	11:02	11:03
U5	11:06	11:10	-	11:22	11:23
U6	11:26	11:30	11:37	11:44	11:45
U5	11:47	11:51	-	12:04	12:05
PM Service — Servicio vespertino					
U6	12:07	12:11	12:18	12:25	12:26
U5	12:27	12:31	-	12:44	12:45
U6	12:47	12:51	12:58	1:05	1:06
U5	1:07	1:11	-	1:24	1:25
U6	1:27	1:31	1:38	1:45	1:46
U5	1:47	1:51	-	2:04	2:05
U6	2:07	2:11	2:18	2:25	2:26
U5	2:27	2:31	-	2:44	2:45
U6	2:47	2:51	2:58	3:05	3:06
U5	3:07	3:11	-	3:24	3:25
U6	3:27	3:31	3:38	3:45	3:46
U5	3:47	3:51	-	4:02	4:03
U6	4:07	4:11	4:18	4:24	4:25
U5	4:27	4:31	-	4:42	4:43
U6	4:47	4:51	4:58	5:04	5:05
U5	5:07	5:11	-	5:22	5:23
U6	5:27	5:31	5:38	5:44	5:45
U5	5:47	5:51	-	6:02	6:03
U6	6:07	6:11	6:18	6:24	6:25
U5	6:27	6:31	-	6:42	6:43
U6	6:47	6:51	6:58	7:04	7:05
U5	7:07	7:11	-	7:22	7:23
U6	7:27	7:31	7:38	7:44	7:45
U5	7:47	7:51	-	8:02	8:03
U6	8:07	8:11	8:18	8:24	8:25
U5	8:27	8:31	-	8:41	8:42
U6	8:45	8:49	8:55	9:01	9:02
U5	9:05	9:09	-	9:19	9:20
U6	9:25	9:29	9:35	9:41	9:42
U5	9:44	9:48	-	9:58	9:59
U6	10:06	10:10	10:16	10:22	10:23
U5	10:24	10:28	-	10:38	10:39
U5	10:48	10:52	-	11:02	11:03
U5	11:12	11:16	-	11:24	11:25
U5	11:36	11:40	-	11:48	11:49
U5	11:57	12:01	-	12:09	12:10
After Midnight Service — Servicio después de la medianoche					
U5	12:26	12:30	-	12:38	12:39
U5	12:56	1:00	-	1:08	1:09
U5	1:26	1:30	-	1:38	1:39
U5	1:56	2:00	-	2:08	2:09
U5	2:26	2:30	-	2:38	2:39
U5	2:56	3:00	-	3:08	3:09

On five Federal holidays, Juneteenth, Columbus Day, Veterans' Day, Martin Luther King, Jr. Day, and Presidents' Day, the Saturday schedule will be in effect.

Metrobus proveerá servicio con horario de sábado durante los cinco días festivos de Juneteenth, Columbus Day, Veterans Day, Martin Luther King Jr. Day, y Presidents' Day.

U5,6
Marshall Heights Line

Effective Sunday, December 26, 2021
A partir del domingo, 26 de diciembre de 2021

Eastbound to Marshall Heights/Lincoln Heights

Sunday — Domingos

Route Number	Minnesota Ave M	Minnesota Ave & Benning Rd. NE	37th St. & Ely Pl. SE	East Capitol St. & Benning Rd. SE (Benning Road) M	Fitch & 53rd Sts. SE (Marshall Heights)	Fitch Pl. & 51st St. NE (LINCOLN HEIGHTS)
AM Service — Servicio matutino						
U6	5:36	5:38	5:42	5:48	5:53	5:59
U5	6:00	6:02	-	6:11	6:16	6:23
U6	6:21	6:23	6:27	6:33	6:38	6:45
U5	6:42	6:44	-	6:53	6:58	7:05
U6	7:01	7:03	7:07	7:13	7:18	7:25
U5	7:22	7:24	-	7:33	7:38	7:45
U6	7:41	7:43	7:47	7:53	7:58	8:05
U5	8:02	8:04	-	8:13	8:18	8:25
U6	8:21	8:23	8:27	8:33	8:38	8:45
U5	8:42	8:44	-	8:53	8:58	9:05
U6	8:59	9:02	9:07	9:13	9:19	9:26
U5	9:20	9:23	-	9:33	9:39	9:46
U6	9:39	9:42	9:47	9:53	9:59	10:06
U5	10:00	10:03	-	10:13	10:19	10:26
U6	10:19	10:22	10:27	10:33	10:39	10:46
U5	10:40	10:43	-	10:53	10:59	11:06
U6	10:59	11:02	11:07	11:13	11:19	11:26
U5	11:20	11:23	-	11:33	11:39	11:46
U6	11:39	11:42	11:47	11:53	11:59	12:06
PM Service — Servicio vespertino						
U5	12:00	12:03	-	12:13	12:19	12:26
U6	12:18	12:21	12:27	12:33	12:39	12:47
U5	12:39	12:42	-	12:53	12:59	1:07
U6	12:58	1:01	1:07	1:13	1:19	1:27
U5	1:19	1:22	-	1:33	1:39	1:47
U6	1:38	1:41	1:47	1:53	1:59	2:07
U5	1:59	2:02	-	2:13	2:19	2:27
U6	2:18	2:21	2:27	2:33	2:39	2:47
U5	2:39	2:42	-	2:53	2:59	3:07
U6	2:58	3:01	3:07	3:13	3:19	3:27
U5	3:19	3:22	-	3:33	3:39	3:47
U6	3:38	3:41	3:47	3:53	3:59	4:07
U5	3:59	4:02	-	4:13	4:19	4:27
U6	4:18	4:21	4:27	4:33	4:39	4:47
U5	4:39	4:42	-	4:53	4:59	5:07
U6	4:58	5:01	5:07	5:13	5:19	5:27
U5	5:19	5:22	-	5:33	5:39	5:47
U6	5:38	5:41	5:47	5:53	5:59	6:07
U5	5:59	6:02	-	6:13	6:19	6:27
U6	6:18	6:21	6:27	6:33	6:39	6:47
U5	6:41	6:43	-	6:53	6:59	7:07
U6	7:00	7:02	7:07	7:13	7:19	7:27
U5	7:21	7:23	-	7:33	7:39	7:47
U6	7:40	7:42	7:47	7:53	7:59	8:07
U5	8:01	8:03	-	8:13	8:19	8:27
U6	8:20	8:22	8:27	8:33	8:39	8:47
U5	8:41	8:43	-	8:53	8:59	9:07
U6	9:00	9:02	9:07	9:13	9:19	9:27
U5	9:20	9:22	-	9:31	9:36	9:42
U6	9:40	9:42	9:46	9:52	9:57	10:03
U5	10:00	10:02	-	10:11	10:16	10:22
U5	10:24	10:26	-	10:35	10:40	10:46
U5	10:48	10:50	-	10:59	11:04	11:10
U5	11:12	11:14	-	11:23	11:28	11:34
U5	11:36	11:38	-	11:47	11:52	11:58
After Midnight Service — Servicio después de la medianoche						
U5	12:00	12:02	-	12:11	12:16	12:22
U5	12:30	12:32	-	12:41	12:46	12:52
U5	1:00	1:02	-	1:11	1:16	1:22
U5	1:30	1:32	-	1:41	1:46	1:52
U5	2:00	2:02	-	2:11	2:16	2:22

U5,6

Marshall Heights Line

Effective Sunday, December 26, 2021

A partir del domingo, 26 de diciembre de 2021

Westbound to Minnesota Ave station

Sunday — Domingos

Route Number	Fitch Pl. & 51st St. NE	East Capitol & 47th Sts. NE (Benning Road) M	37th St. & Ely Pl. SE	Minnesota Ave & Benning Rd. NE	MINNESOTA AVE M
AM Service — Servicio matutino					
U6	5:59	6:03	6:09	6:15	6:16
U5	6:23	6:27	-	6:37	6:38
U6	6:45	6:49	6:55	7:01	7:02
U5	7:05	7:09	-	7:19	7:20
U6	7:25	7:29	7:35	7:41	7:42
U5	7:45	7:49	-	7:59	8:00
U6	8:05	8:09	8:15	8:21	8:22
U5	8:25	8:29	-	8:39	8:40
U6	8:45	8:49	8:55	9:01	9:02
U5	9:05	9:09	-	9:20	9:21
U6	9:26	9:30	9:36	9:43	9:44
U5	9:46	9:50	-	10:01	10:02
U6	10:06	10:10	10:16	10:23	10:24
U5	10:26	10:30	-	10:41	10:42
U6	10:46	10:50	10:56	11:03	11:04
U5	11:06	11:10	-	11:21	11:22
U6	11:26	11:30	11:36	11:43	11:44
U5	11:46	11:50	-	12:01	12:02
PM Service — Servicio vespertino					
U6	12:06	12:10	12:16	12:23	12:24
U5	12:26	12:30	-	12:41	12:42
U6	12:47	12:51	12:58	1:05	1:06
U5	1:07	1:11	-	1:22	1:23
U6	1:27	1:31	1:38	1:45	1:46
U5	1:47	1:51	-	2:02	2:03
U6	2:07	2:11	2:18	2:25	2:26
U5	2:27	2:31	-	2:42	2:43
U6	2:47	2:51	2:58	3:05	3:06
U5	3:07	3:11	-	3:22	3:23
U6	3:27	3:31	3:38	3:45	3:46
U5	3:47	3:51	-	4:02	4:03
U6	4:07	4:11	4:18	4:25	4:26
U5	4:27	4:31	-	4:42	4:43
U6	4:47	4:51	4:58	5:05	5:06
U5	5:07	5:11	-	5:22	5:23
U6	5:27	5:31	5:38	5:45	5:46
U5	5:47	5:51	-	6:02	6:03
U6	6:07	6:11	6:18	6:25	6:26
U5	6:27	6:31	-	6:42	6:43
U6	6:47	6:51	6:58	7:05	7:06
U5	7:07	7:11	-	7:22	7:23
U6	7:27	7:31	7:38	7:44	7:45
U5	7:47	7:51	-	8:02	8:03
U6	8:07	8:11	8:18	8:24	8:25
U5	8:27	8:31	-	8:42	8:43
U6	8:47	8:51	8:58	9:04	9:05
U5	9:07	9:11	-	9:22	9:23
U6	9:27	9:31	9:38	9:44	9:45
U5	9:42	9:46	-	9:55	9:56
U6	10:03	10:07	10:12	10:18	10:19
U5	10:22	10:26	-	10:35	10:36
U5	10:46	10:50	-	10:59	11:00
U5	11:10	11:14	-	11:23	11:24
U5	11:34	11:38	-	11:47	11:48
U5	11:58	12:02	-	12:11	12:12
After Midnight Service — Servicio después de la medianoche					
U5	12:22	12:26	-	12:35	12:36
U5	12:52	12:56	-	1:05	1:06
U5	1:22	1:26	-	1:35	1:36
U5/	1:52	1:56	-	-	-
U5/	2:22	2:26	-	-	-

How to use this timetable

- ➤ Use the map to find the stops closest to where you will get on and off the bus.
- ➤ Select the schedule (Weekday, Saturday, Sunday) for when you will travel. Along the top of the schedule, find the stop at or nearest the point where you will get on the bus. Follow that column down to the time you want to leave.
- ➤ Use the same method to find the times the bus is scheduled to arrive at the stop where you will get off the bus.
- ➤ If the bus stop is not listed, use the time shown for the bus stop before it as the time to wait at the stop.
- ➤ The end-of-the-line or last stop is listed in ALL CAPS on the schedule.

Cómo Usar este Horario

- ➤ Use este mapa para localizar las paradas más cercanas a donde se subirá y bajará del autobús.
- ➤ Seleccione el horario (Entre semana, sábado, domingo) de cuando viajará. A lo largo de la parte superior del horario, localice la parada o el punto más cercano a la parada en la que se subirá al autobús. Siga esa columna hacia abajo hasta la hora en la que desee salir.
- ➤ Utilice el mismo método para localizar las horas en que el autobús está programado para llegar a la parada en donde desea bajarse del autobús.
- ➤ Si la parada del autobús no está listada use la hora que se muestra en la parada anterior como la hora de espera en la parada.
- ➤ El final de la ruta o la última parada del autobús aparece en letras MAYÚSCULAS en el horario.

English-Español Effective 8-23-20

U7

Deanwood-Minnesota Ave Line

metrobus

Serves these locations-
Brinda servicio a estas ubicaciones

- ● Deanwood station
- ● Kenilworth
- ● Mayfair
- ● Parkside
- ● Minnesota Ave station
- ● Greenway (Minnesota Ave. & Ridge Road. – Weekday midday and Saturdays)

www.wmata.com
Information Anytime 202-637-7000 TTY 202-962-2033

metro

Washington
Metropolitan Area
Transit Authority

A District of Columbia,
Maryland and Virginia
Transit Partnership

U7

Deanwood-Minnesota Ave Line

Effective Sunday, August 23, 2020

A partir del domingo, 23 de agosto de 2020

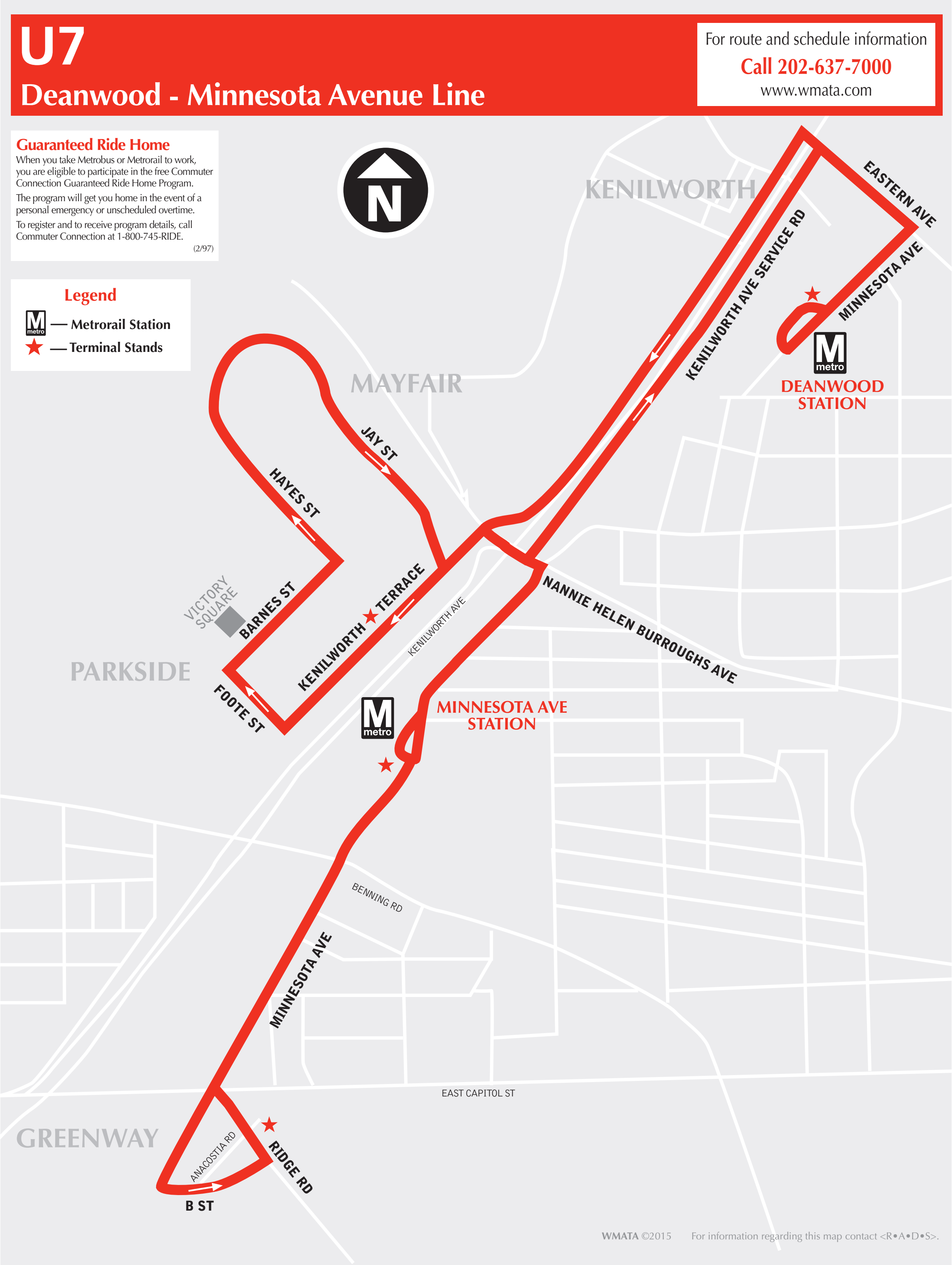

U7

Deanwood - Minnesota Avenue Line

For route and schedule information
Call 202-637-7000
www.wmata.com

Guaranteed Ride Home

When you take Metrobus or Metrorail to work, you are eligible to participate in the free Commuter Connection Guaranteed Ride Home Program.

The program will get you home in the event of a personal emergency or unscheduled overtime.

To register and to receive program details, call Commuter Connection at 1-800-745-RIDE.

(2/97)

Legend

M — Metrorail Station
★ — Terminal Stands

N
KENILWORTH
MAYFAIR
PARKSIDE
GREENWAY
VICTORY SQUARE
EASTERN AVE
MINNESOTA AVE
KENILWORTH AVE SERVICE RD
DEANWOOD STATION
JAY ST
HAYES ST
BARNES ST
KENILWORTH TERRACE
KENILWORTH AVE
FOOTE ST
NANNIE HELEN BURROUGHS AVE
MINNESOTA AVE STATION
BENNING RD
MINNESOTA AVE
EAST CAPITOL ST
ANACOSTIA RD
RIDGE RD
B ST

WMATA ©2015 For information regarding this map contact <R•A•D•S>.

U7

Deanwood-Minnesota Ave Line

Effective Sunday, August 23, 2020

A partir del domingo, 23 de agosto de 2020

Southbound to Minnesota & Ridge

Monday thru Friday — De Lunes a viernes

Route Number	Deanwood M	Kenilworth Terr. & Hayes St. NE (Mayfair)	MINNESOTA AVE M	Ridge & Anacostia Rds. SE (MINNESOTA & RIDGE)
AM Service — Servicio matutino				
U7/	5:00	5:07	5:18	-
U7/	5:30	5:37	5:48	-
U7/	6:00	6:08	6:20	-
U7/	6:30	6:38	6:50	-
U7	6:54	7:04	7:18	7:29
U7	7:24	7:34	7:48	7:59
U7	7:48	7:58	8:12	8:23
U7	8:12	8:22	8:36	8:47
U7	8:36	8:46	9:00	9:11
U7	9:00	9:10	9:24	9:35
U7	9:24	9:34	9:48	9:59
U7	9:48	9:58	10:12	10:23
U7	10:12	10:21	10:34	10:44
U7	10:36	10:45	10:58	11:08
U7	11:00	11:09	11:22	11:32
U7	11:24	11:33	11:46	11:56
U7	11:48	11:57	12:10	12:20
PM Service — Servicio vespertino				
U7	12:12	12:21	12:34	12:44
U7	12:36	12:45	12:58	1:08
U7	1:00	1:09	1:22	1:32
U7	1:24	1:33	1:46	1:56
U7	1:48	1:57	2:10	2:20
U7	2:12	2:21	2:34	2:44
U7	2:36	2:46	3:01	3:11
U7	3:00	3:10	3:25	3:35
U7	3:24	3:34	3:49	3:59
U7	3:48	3:58	4:13	4:23
U7	4:12	4:22	4:37	4:47
U7	4:36	4:46	5:01	5:11
U7	5:00	5:10	5:25	5:35
U7	5:24	5:34	5:49	5:59
U7	5:48	5:58	6:13	6:23
U7	6:12	6:22	6:37	6:47
U7	6:36	6:46	7:01	7:11
U7	6:56	7:06	7:21	7:31
U7/	7:20	7:28	7:40	-
U7/	7:40	7:48	8:00	-
U7/	8:00	8:08	8:20	-
U7/	8:20	8:28	8:40	-
U7/	8:40	8:48	9:00	-
U7/	9:00	9:08	9:20	-
U7/	9:20	9:28	9:40	-
U7/	9:40	9:48	10:00	-
U7/	10:00	10:08	10:20	-
U7/	10:30	10:38	10:50	-
U7/	11:00	11:08	11:18	-
U7/	11:30	11:38	11:48	-
U7/	12:00	12:08	12:18	-

Northbound to Deanwood station

Monday thru Friday — De Lunes a viernes

Route Number	Ridge & Anacostia Rds. SE	Minnesota Ave M	Kenilworth Terr. & Hayes St. NE (MAYFAIR)	DEANWOOD M
AM Service — Servicio matutino				
U7/	-	5:30	5:33	5:45
U7/	-	6:00	6:03	6:15
U7/	-	6:30	6:35	6:47
U7/	-	7:00	7:05	7:17
U7	7:29	7:35	7:39	7:51
U7	7:59	8:05	8:09	8:21
U7	8:23	8:29	8:33	8:45
U7	8:47	8:53	8:57	9:09
U7	9:11	9:17	9:21	9:33
U7	9:35	9:41	9:45	9:57
U7	9:59	10:05	10:09	10:21
U7	10:23	10:29	10:33	10:45
U7	10:44	10:50	10:54	11:06
U7	11:08	11:14	11:18	11:30
U7	11:32	11:38	11:42	11:54
U7	11:56	12:02	12:06	12:18
PM Service — Servicio vespertino				
U7	12:20	12:26	12:30	12:42
U7	12:44	12:50	12:54	1:06
U7	1:08	1:14	1:19	1:33
U7	1:32	1:38	1:43	1:57
U7	1:56	2:02	2:07	2:21
U7	2:20	2:26	2:32	2:48
U7	2:44	2:50	2:56	3:12
U7	3:11	3:17	3:23	3:39
U7	3:35	3:41	3:47	4:03
U7	3:59	4:05	4:11	4:27
U7	4:23	4:29	4:35	4:51
U7	4:47	4:53	4:59	5:15
U7	5:11	5:17	5:23	5:39
U7	5:35	5:41	5:47	6:03
U7	5:59	6:05	6:11	6:27
U7	6:23	6:29	6:35	6:51
U7	6:47	6:53	6:59	7:15
U7	7:11	7:17	7:23	7:39
U7	7:31	7:37	7:43	7:59
U7/	-	7:50	7:54	8:06
U7/	-	8:10	8:14	8:26
U7/	-	8:30	8:34	8:46
U7/	-	8:50	8:54	9:06
U7/	-	9:10	9:14	9:26
U7/	-	9:30	9:34	9:46
U7/	-	9:50	9:54	10:06
U7/	-	10:10	10:14	10:26
U7/	-	10:30	10:34	10:46
U7/	-	11:00	11:03	11:13
U7/	-	11:30	11:33	11:43
U7/	-	12:00	12:03	12:13

U7

Deanwood-Minnesota Ave Line

Effective Sunday, August 23, 2020

A partir del domingo, 23 de agosto de 2020

Southbound to Minnesota & Ridge

Saturday — Sábados

Route Number	Deanwood	Kenilworth Terr. & Hayes St. NE (Mayfair)	MINNESOTA AVE	Ridge & Anacostia Rds. SE (MINNESOTA & RIDGE)
AM Service — Servicio matutino				
U7/	5:00	5:08	5:18	-
U7/	5:30	5:38	5:48	-
U7/	6:00	6:08	6:18	-
U7/	6:30	6:38	6:48	-
U7	6:57	7:05	7:16	7:26
U7	7:25	7:33	7:44	7:54
U7	7:48	7:56	8:07	8:17
U7	8:12	8:20	8:31	8:41
U7	8:36	8:44	8:55	9:05
U7	9:01	9:11	9:23	9:33
U7	9:25	9:35	9:47	9:57
U7	9:50	10:00	10:12	10:22
U7	10:13	10:23	10:35	10:45
U7	10:37	10:47	10:59	11:09
U7	11:00	11:10	11:22	11:32
U7	11:29	11:39	11:51	12:01
U7	11:49	12:01	12:14	12:25
PM Service — Servicio vespertino				
U7	12:11	12:23	12:36	12:47
U7	12:36	12:48	1:01	1:12
U7	1:00	1:12	1:25	1:36
U7	1:24	1:36	1:49	2:00
U7	1:48	2:00	2:13	2:24
U7	2:12	2:24	2:37	2:48
U7	2:36	2:48	3:01	3:12
U7	3:00	3:12	3:25	3:36
U7	3:24	3:36	3:48	3:58
U7	3:48	4:00	4:12	4:22
U7	4:12	4:24	4:36	4:46
U7	4:37	4:49	5:01	5:11
U7	5:01	5:13	5:25	5:35
U7	5:25	5:37	5:49	5:59
U7	5:49	6:01	6:13	6:23
U7	6:13	6:25	6:37	6:47
U7	6:37	6:49	7:01	7:11
U7	6:57	7:09	7:21	7:31
U7/	7:20	7:32	7:44	-
U7/	7:40	7:52	8:04	-
U7/	8:00	8:10	8:21	-
U7/	8:20	8:30	8:41	-
U7/	8:40	8:50	9:01	-
U7/	9:00	9:10	9:21	-
U7/	9:20	9:30	9:41	-
U7/	9:40	9:50	10:01	-
U7/	10:00	10:10	10:21	-
U7/	10:30	10:40	10:51	-
U7/	11:00	11:10	11:21	-
U7/	11:30	11:38	11:48	-
U7/	12:00	12:08	12:18	-

On five Federal holidays, Juneteenth, Columbus Day, Veterans' Day, Martin Luther King, Jr. Day, and Presidents' Day, the Saturday schedule will be in effect.

Metrobus proveerá servicio con horario de sábado durante los cinco días festivos de Juneteenth, Columbus Day, Veterans Day, Martin Luther King Jr. Day, y Presidents' Day.

sábado durante esos días festivos.

Northbound to Deanwood station

Saturday — Sábados

Route Number	Ridge & Anacostia Rds. SE	Minnesota Ave	Kenilworth Terr. & Hayes St. NE (MAYFAIR)	DEANWOOD
AM Service — Servicio matutino				
U7/	-	5:30	5:33	5:45
U7/	-	6:00	6:03	6:15
U7/	-	6:30	6:33	6:45
U7/	-	7:00	7:03	7:15
U7	7:26	7:32	7:35	7:48
U7	7:54	8:00	8:03	8:16
U7	8:17	8:23	8:26	8:39
U7	8:41	8:47	8:50	9:03
U7	9:05	9:11	9:14	9:27
U7	9:33	9:40	9:44	9:58
U7	9:57	10:04	10:08	10:22
U7	10:22	10:29	10:33	10:47
U7	10:45	10:52	10:56	11:10
U7	11:09	11:16	11:20	11:34
U7	11:32	11:39	11:43	11:57
PM Service — Servicio vespertino				
U7	12:01	12:09	12:13	12:28
U7	12:25	12:33	12:37	12:52
U7	12:47	12:55	12:59	1:14
U7	1:12	1:20	1:24	1:39
U7	1:36	1:44	1:48	2:03
U7	2:00	2:08	2:12	2:27
U7	2:24	2:32	2:36	2:51
U7	2:48	2:56	3:00	3:15
U7	3:12	3:20	3:24	3:39
U7	3:36	3:44	3:48	4:03
U7	3:58	4:06	4:10	4:25
U7	4:22	4:30	4:34	4:49
U7	4:46	4:53	4:57	5:11
U7	5:11	5:18	5:22	5:36
U7	5:35	5:42	5:46	6:00
U7	5:59	6:06	6:10	6:24
U7	6:23	6:30	6:34	6:48
U7	6:47	6:54	6:58	7:12
U7	7:11	7:18	7:22	7:36
U7	7:31	7:38	7:42	7:56
U7/	-	7:50	7:54	8:08
U7/	-	8:10	8:14	8:28
U7/	-	8:30	8:34	8:48
U7/	-	8:50	8:54	9:08
U7/	-	9:10	9:14	9:28
U7/	-	9:30	9:34	9:48
U7/	-	9:50	9:54	10:08
U7/	-	10:10	10:14	10:28
U7/	-	10:30	10:34	10:48
U7/	-	11:00	11:04	11:18
U7/	-	11:30	11:34	11:48
U7/	-	12:00	12:03	12:15

On five Federal holidays, Juneteenth, Columbus Day, Veterans' Day, Martin Luther King, Jr. Day, and Presidents' Day, the Saturday schedule will be in effect.

Metrobus proveerá servicio con horario de sábado durante los cinco días festivos de Juneteenth, Columbus Day, Veterans Day, Martin Luther King Jr. Day, y Presidents' Day.

U7
Deanwood-Minnesota Ave Line

Effective Sunday, August 23, 2020
A partir del domingo, 23 de agosto de 2020

Southbound to Minnesota Ave station

Sunday — Domingos

Route Number	Deanwood M	Kenilworth Terr. & Hayes St. NE (Mayfair)	MINNESOTA AVE M
AM Service — Servicio matutino			
U7/	5:00	5:08	5:18
U7/	5:30	5:38	5:48
U7/	6:00	6:08	6:18
U7/	6:30	6:38	6:48
U7/	7:00	7:08	7:18
U7/	7:30	7:38	7:48
U7/	8:00	8:08	8:18
U7/	8:30	8:38	8:48
U7/	9:00	9:08	9:18
U7/	9:30	9:40	9:51
U7/	10:00	10:10	10:21
U7/	10:30	10:40	10:51
U7/	11:00	11:10	11:21
U7/	11:30	11:40	11:51
PM Service — Servicio vespertino			
U7/	12:00	12:10	12:21
U7/	12:30	12:42	12:54
U7/	1:00	1:12	1:24
U7/	1:30	1:42	1:54
U7/	2:00	2:12	2:24
U7/	2:30	2:42	2:54
U7/	3:00	3:12	3:24
U7/	3:30	3:42	3:54
U7/	4:00	4:12	4:24
U7/	4:30	4:40	4:52
U7/	5:00	5:10	5:22
U7/	5:30	5:40	5:52
U7/	6:00	6:10	6:22
U7/	6:30	6:40	6:52
U7/	7:00	7:10	7:21
U7/	7:30	7:40	7:51
U7/	8:00	8:10	8:21
U7/	8:30	8:40	8:51
U7/	9:00	9:10	9:21
U7/	9:30	9:40	9:51
U7/	10:00	10:08	10:19
U7/	10:30	10:38	10:49
U7/	11:00	11:08	11:19
U7/	11:30	11:38	11:49
U7/	12:00	12:08	12:19

Northbound to Deanwood station

Sunday — Domingos

Route Number	Minnesota Ave M	Kenilworth Terr. & Hayes St. NE (MAYFAIR)	DEANWOOD M
AM Service — Servicio matutino			
U7/	5:30	5:33	5:47
U7/	6:00	6:03	6:17
U7/	6:30	6:33	6:47
U7/	7:00	7:03	7:17
U7/	7:30	7:33	7:47
U7/	8:00	8:03	8:17
U7/	8:30	8:33	8:47
U7/	9:00	9:03	9:17
U7/	9:30	9:34	9:48
U7/	10:02	10:06	10:20
U7/	10:30	10:34	10:48
U7/	11:00	11:04	11:18
U7/	11:30	11:34	11:48
PM Service — Servicio vespertino			
U7/	12:00	12:04	12:18
U7/	12:30	12:34	12:48
U7/	1:00	1:04	1:19
U7/	1:30	1:34	1:49
U7/	2:00	2:04	2:19
U7/	2:30	2:34	2:49
U7/	3:02	3:06	3:21
U7/	3:30	3:34	3:49
U7/	4:00	4:04	4:19
U7/	4:30	4:34	4:49
U7/	5:00	5:04	5:19
U7/	5:30	5:34	5:49
U7/	6:00	6:04	6:19
U7/	6:30	6:34	6:49
U7/	7:00	7:04	7:19
U7/	7:30	7:34	7:49
U7/	8:00	8:04	8:18
U7/	8:30	8:34	8:48
U7/	9:00	9:04	9:18
U7/	9:30	9:34	9:48
U7/	10:00	10:04	10:18
U7/	10:30	10:33	10:45
U7/	11:00	11:03	11:15
U7/	11:30	11:33	11:45
U7/	12:00	12:03	12:15

How to use this timetable

- ➤ Use the map to find the stops closest to where you will get on and off the bus.
- ➤ Select the schedule (Weekday, Saturday, Sunday) for when you will travel. Along the top of the schedule, find the stop at or nearest the point where you will get on the bus. Follow that column down to the time you want to leave.
- ➤ Use the same method to find the times the bus is scheduled to arrive at the stop where you will get off the bus.
- ➤ If the bus stop is not listed, use the time shown for the bus stop before it as the time to wait at the stop.
- ➤ The end-of-the-line or last stop is listed in ALL CAPS on the schedule.

Cómo Usar este Horario

- ➤ Use este mapa para localizar las paradas más cercanas a donde se subirá y bajará del autobús.
- ➤ Seleccione el horario (Entre semana, sábado, domingo) de cuando viajará. A lo largo de la parte superior del horario, localice la parada o el punto más cercano a la parada en la que se subirá al autobús. Siga esa columna hacia abajo hasta la hora en la que desee salir.
- ➤ Utilice el mismo método para localizar las horas en que el autobús está programado para llegar a la parada en donde desea bajarse del autobús.
- ➤ Si la parada del autobús no está listada use la hora que se muestra en la parada anterior como la hora de espera en la parada.
- ➤ El final de la ruta o la última parada del autobús aparece en letras MAYÚSCULAS en el horario.

Washington Metropolitan Area Transit Authority

A District of Columbia, Maryland and Virginia Transit Partnership

English-Español Effective 6-16-24

V2,4

Capitol Heights-Minnesota Avenue Line

metrobus

Serves these locations-
Brindа servicio a estas ubicaciones

- Capitol Heights station
- Nannie Helen Burroughs Ave. N.E.
- Minnesota Ave station
- Minnesota Ave. N.E./S.E.
- Greenway
- Randle Circle
- Potomac Ave station (V4)
- Navy Yard-Ballpark station (V4)
- Fairlawn (V2)
- Frederick Douglass National Historic Site (V2)
- Anacostia station (V2)

4712
metrobus
METROBUS

www.wmata.com
Information Anytime 202-637-7000 TTY 202-962-2033

V2,4

Effective Sunday, June 16, 2024

A partir del domingo, 16 de junio de 2024

Capitol Heights-Minnesota Avenue Line

V2,4

Capitol Heights-Minnesota Avenue Line

For route and schedule information
Call 202-637-7000
www.wmata.com

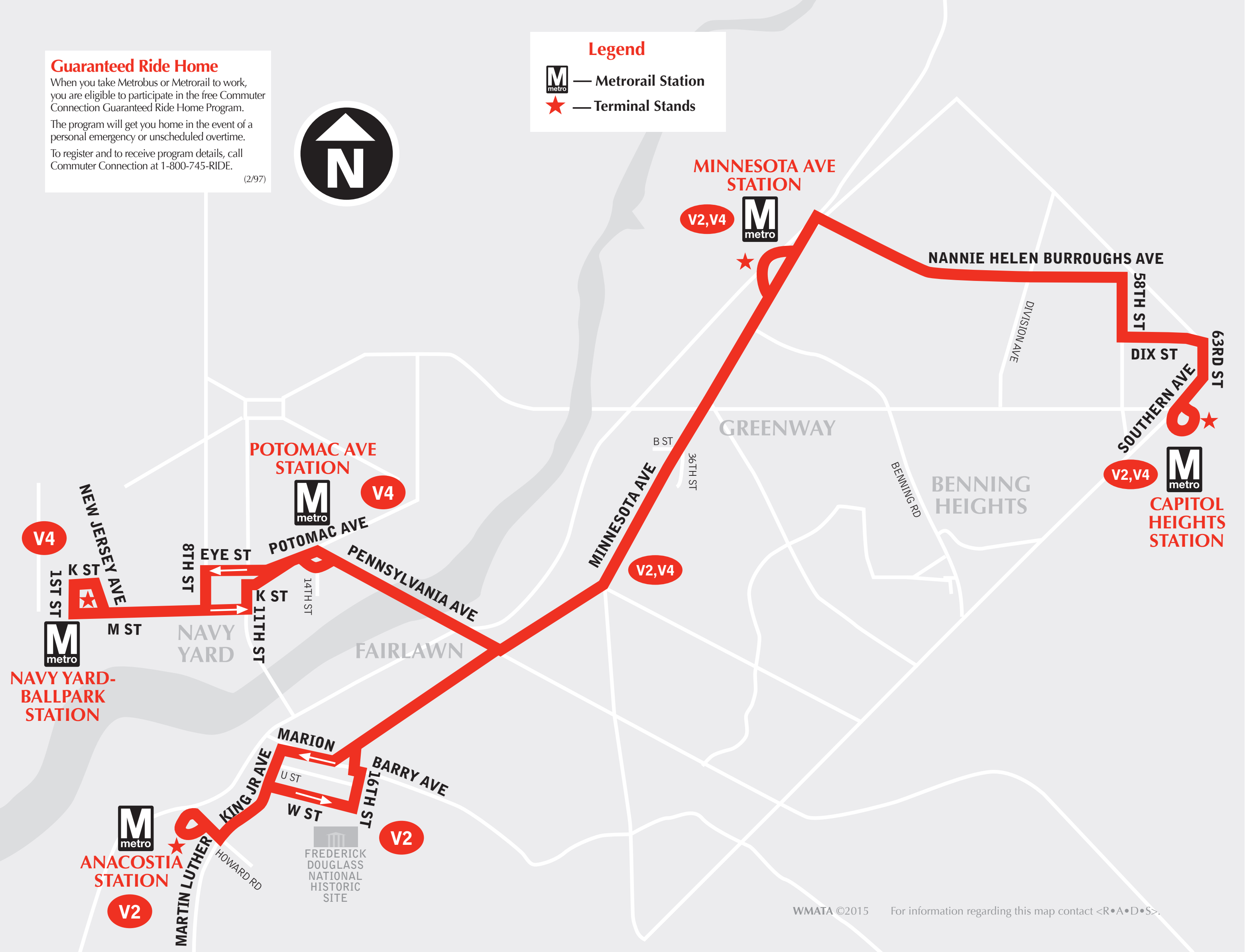
Legend
M metro — Metrorail Station
★ — Terminal Stands
N
MINNESOTA AVE STATION
V2,V4
NANNIE HELEN BURROUGHS AVE
58TH ST
DIVISION AVE
DIX ST
63RD ST
SOUTHERN AVE
V2,V4
CAPITOL HEIGHTS STATION
GREENWAY
BENNING HEIGHTS
BENNING RD
B ST
36TH ST
MINNESOTA AVE
V2,V4
POTOMAC AVE STATION
V4
V4
NEW JERSEY AVE
K ST
1ST ST
M ST
8TH ST
EYE ST
POTOMAC AVE
K ST
11TH ST
14TH ST
PENNSYLVANIA AVE
NAVY YARD
FAIRLAWN
NAVY YARD-BALLPARK STATION
MARION
U ST
W ST
BARRY AVE
16TH ST
V2
KING JR AVE
MARTIN LUTHER
HOWARD RD
ANACOSTIA STATION
V2
FREDERICK DOUGLASS NATIONAL HISTORIC SITE
WMATA ©2015
For information regarding this map contact <R•A•D•S>.

Guaranteed Ride Home

When you take Metrobus or Metrorail to work, you are eligible to participate in the free Commuter Connection Guaranteed Ride Home Program.

The program will get you home in the event of a personal emergency or unscheduled overtime.

To register and to receive program details, call Commuter Connection at 1-800-745-RIDE.

(2/97)

V2,4

Effective Sunday, June 16, 2024

A partir del domingo, 16 de junio de 2024

Capitol Heights-Minnesota Avenue Line

Westbound to Anacostia station and Navy Yard-Ballpark station

Monday thru Friday — De Lunes a viernes

Route Number	Capitol Heights M	Nannie Helen Burroughs & Division Aves. NE	Minnesota Ave M	Minnesota Ave. & B St. SE	Minnesota & Pennsylvania Aves. SE	Pennsylvania & Potomac Aves. SE (Potomac Ave) M	M.L. King Jr. Ave. & U St. SE (Marion Barry Ave.)	New Jersey Ave. & M St. SE (NAVY YARD-BALLPARK) M	ANACOSTIA M
AM Service — Servicio matutino									
V2	12:50	12:56	1:01	1:05	1:10	-	1:15	-	1:17
V2	1:10	1:16	1:21	1:25	1:30	-	1:35	-	1:37
V2	1:30	1:36	1:41	1:45	1:50	-	1:55	-	1:57
V2	1:50	1:56	2:01	2:05	2:10	-	2:15	-	2:17
V2	2:10	2:16	2:21	2:25	2:30	-	2:35	-	2:37
V2	2:30	2:36	2:41	2:45	2:50	-	2:55	-	2:57
V2	2:50	2:56	3:01	3:05	3:10	-	3:15	-	3:17
V2	3:10	3:16	3:21	3:25	3:30	-	3:35	-	3:37
V2	3:30	3:36	3:41	3:45	3:50	-	3:55	-	3:57
V2	3:50	3:56	4:01	4:05	4:10	-	4:15	-	4:17
V4	4:10	4:16	4:21	4:25	4:30	4:33	-	4:41	-
V2	4:30	4:36	4:41	4:45	4:50	-	4:57	-	5:00
V4	4:50	4:56	5:01	5:05	5:10	5:13	-	5:21	-
V2	5:07	5:14	5:21	5:27	5:33	-	5:43	-	5:47
V4	5:25	5:32	5:39	5:45	5:52	5:55	-	6:06	-
V2	5:40	5:47	5:54	6:00	6:07	-	6:14	-	6:17
V4	5:55	6:02	6:09	6:15	6:22	6:25	-	6:36	-
V2	6:10	6:17	6:24	6:30	6:37	-	6:44	-	6:47
V4	6:20	6:27	6:34	6:40	6:47	6:50	-	7:01	-
V2	6:26	6:33	6:40	6:46	6:53	-	7:00	-	7:03
V4	6:38	6:46	6:56	7:03	7:16	7:20	-	7:34	-
V2	6:48	6:56	7:06	7:13	7:26	-	7:37	-	7:41
V4	6:56	7:04	7:14	7:21	7:34	7:38	-	7:52	-
V2	-	-	7:18	7:25	7:38	-	7:49	-	7:53
V2	7:04	7:12	7:22	7:29	7:42	-	7:53	-	7:57
V2	-	-	7:26	7:33	7:46	-	7:57	-	8:01
V4	7:12	7:20	7:30	7:37	7:50	7:54	-	8:08	-
V2	7:19	7:27	7:37	7:44	7:57	-	8:08	-	8:12
V4	7:26	7:34	7:44	7:51	8:04	8:08	-	8:22	-
V2	7:33	7:41	7:51	7:58	8:11	-	8:22	-	8:26
V4	7:40	7:48	7:58	8:05	8:18	8:22	-	8:36	-
V2	7:47	7:55	8:05	8:12	8:25	-	8:36	-	8:40
V4	7:54	8:02	8:12	8:19	8:32	8:36	-	8:50	-
V2	-	-	8:16	8:23	8:36	-	8:47	-	8:51
V2	8:02	8:10	8:20	8:27	8:40	-	8:51	-	8:55
V4	8:10	8:18	8:28	8:35	8:48	8:52	-	9:06	-
V2	8:22	8:30	8:38	8:45	8:52	-	9:02	-	9:06
V4	8:30	8:38	8:46	8:53	9:00	9:04	-	9:15	-
V2	8:40	8:48	8:56	9:03	9:10	-	9:20	-	9:24
V4	8:50	8:58	9:06	9:13	9:20	9:24	-	9:35	-
V2	9:00	9:08	9:16	9:23	9:30	-	9:40	-	9:44
V4	9:12	9:20	9:28	9:35	9:42	9:46	-	9:57	-
V2	9:24	9:32	9:40	9:47	9:54	-	10:04	-	10:08
V4	9:36	9:44	9:52	9:59	10:06	10:10	-	10:21	-
V2	9:48	9:56	10:04	10:11	10:18	-	10:28	-	10:32
V4	10:00	10:08	10:16	10:23	10:30	10:34	-	10:45	-
V2	10:12	10:20	10:28	10:35	10:42	-	10:52	-	10:56
V4	10:24	10:32	10:40	10:47	10:54	10:58	-	11:09	-
V2	10:36	10:44	10:52	10:59	11:06	-	11:16	-	11:20
V4	10:48	10:56	11:04	11:11	11:18	11:22	-	11:33	-
V2	11:00	11:08	11:16	11:23	11:30	-	11:40	-	11:44
V4	11:12	11:20	11:28	11:35	11:42	11:46	-	11:57	-
V2	11:24	11:32	11:40	11:47	11:54	-	12:04	-	12:08
V4	11:36	11:44	11:52	11:59	12:06	12:10	-	12:21	-
V2	11:48	11:56	12:04	12:11	12:18	-	12:27	-	12:31

V2,4

Effective Sunday, June 16, 2024

A partir del domingo, 16 de junio de 2024

Capitol Heights-Minnesota Avenue Line

Westbound to Anacostia station and Navy Yard-Ballpark station

Monday thru Friday — De Lunes a viernes

Route Number	Capitol Heights M	Nannie Helen Burroughs & Division Aves. NE	Minnesota Ave M	Minnesota Ave. & B St. SE	Minnesota & Pennsylvania Aves. SE	Pennsylvania & Potomac Aves. SE (Potomac Ave) M	M.L. King Jr. Ave. & U St. SE (Marion Barry Ave.)	New Jersey Ave. & M St. SE (NAVY YARD-BALLPARK) M	ANACOSTIA M
PM Service — Servicio vespertino									
V4	12:00	12:08	12:16	12:23	12:30	12:34	-	12:45	-
V2	12:12	12:20	12:28	12:35	12:42	-	12:51	-	12:55
V4	12:24	12:32	12:40	12:47	12:54	12:58	-	1:09	-
V2	12:36	12:44	12:52	12:59	1:06	-	1:15	-	1:19
V4	12:48	12:56	1:04	1:11	1:18	1:22	-	1:33	-
V2	1:00	1:08	1:16	1:23	1:30	-	1:39	-	1:43
V4	1:12	1:20	1:28	1:35	1:42	1:46	-	1:57	-
V2	1:24	1:32	1:40	1:47	1:54	-	2:03	-	2:07
V4	1:36	1:44	1:52	1:59	2:06	2:10	-	2:21	-
V2	1:47	1:56	2:04	2:12	2:21	-	2:31	-	2:36
V4	2:00	2:09	2:17	2:25	2:34	2:38	-	2:52	-
V2	2:12	2:21	2:29	2:37	2:46	-	2:56	-	3:01
V4	2:24	2:33	2:41	2:49	2:58	3:02	-	3:16	-
V2	2:36	2:45	2:53	3:01	3:10	-	3:20	-	3:25
V4	2:48	2:57	3:05	3:13	3:22	3:26	-	3:40	-
V2	3:00	3:09	3:17	3:25	3:34	-	3:44	-	3:49
V4	3:07	3:16	3:25	3:33	3:41	3:45	-	3:58	-
V2	3:15	3:24	3:33	3:41	3:49	-	3:59	-	4:03
V4	3:24	3:33	3:42	3:50	3:58	4:02	-	4:15	-
V2	3:32	3:41	3:50	3:58	4:06	-	4:16	-	4:20
V4	3:40	3:49	3:58	4:06	4:14	4:18	-	4:31	-
V2	3:48	3:57	4:06	4:14	4:22	-	4:32	-	4:36
V4	3:56	4:05	4:14	4:22	4:30	4:34	-	4:47	-
V2	4:04	4:13	4:22	4:30	4:38	-	4:48	-	4:52
V4	4:12	4:21	4:30	4:38	4:46	4:50	-	5:03	-
V2	4:20	4:29	4:38	4:46	4:54	-	5:04	-	5:08
V4	4:30	4:39	4:48	4:56	5:04	5:08	-	5:21	-
V2	4:40	4:49	4:58	5:06	5:14	-	5:24	-	5:28
V4	4:50	4:59	5:08	5:16	5:24	5:28	-	5:41	-
V2	5:03	5:11	5:18	5:25	5:32	-	5:40	-	5:43
V4	5:12	5:20	5:27	5:34	5:41	5:45	-	5:57	-
V2	5:24	5:32	5:39	5:46	5:53	-	6:01	-	6:04
V4	5:36	5:44	5:51	5:58	6:05	6:09	-	6:21	-
V2	5:48	5:56	6:03	6:10	6:17	-	6:25	-	6:28
V4	6:00	6:08	6:15	6:22	6:29	6:33	-	6:45	-
V2	6:12	6:20	6:27	6:34	6:41	-	6:49	-	6:52
V4	6:24	6:32	6:39	6:46	6:53	6:57	-	7:09	-
V2	6:36	6:44	6:51	6:58	7:05	-	7:13	-	7:16
V4	6:48	6:56	7:03	7:10	7:17	7:21	-	7:33	-
V2	7:00	7:08	7:15	7:22	7:29	-	7:37	-	7:40
V4	7:12	7:20	7:27	7:34	7:41	7:45	-	7:57	-
V2	7:24	7:32	7:39	7:46	7:53	-	8:01	-	8:04
V4	7:36	7:44	7:51	7:58	8:05	8:09	-	8:21	-
V2	7:48	7:55	8:02	8:08	8:14	-	8:21	-	8:24
V4	8:00	8:07	8:14	8:20	8:26	8:29	-	8:39	-
V2	8:12	8:19	8:26	8:32	8:38	-	8:45	-	8:48
V4	8:24	8:31	8:38	8:44	8:50	8:53	-	9:03	-
V2	8:36	8:43	8:50	8:56	9:02	-	9:09	-	9:12
V4	8:48	8:55	9:02	9:08	9:14	9:17	-	9:27	-
V2	9:00	9:07	9:14	9:20	9:26	-	9:33	-	9:36
V4	9:15	9:22	9:29	9:35	9:41	9:44	-	9:54	-
V2	9:30	9:37	9:44	9:50	9:56	-	10:03	-	10:06
V4	9:50	9:57	10:04	10:10	10:16	10:19	-	10:29	-
V2	10:10	10:17	10:24	10:30	10:36	-	10:43	-	10:46
V4	10:30	10:37	10:44	10:50	10:56	10:59	-	11:09	-
V2	10:50	10:57	11:04	11:10	11:16	-	11:23	-	11:26
V4	11:10	11:17	11:24	11:30	11:36	11:39	-	11:49	-
V2	11:30	11:37	11:43	11:48	11:53	-	11:59	-	12:01
V2	11:50	11:57	12:03	12:08	12:13	-	12:19	-	12:21
After Midnight Service — Servicio después de la medianoche									
V2	12:10	12:16	12:21	12:25	12:29	-	12:34	-	12:37
V2	12:30	12:36	12:41	12:45	12:49	-	12:54	-	12:57

V2,4

Effective Sunday, June 16, 2024

A partir del domingo, 16 de junio de 2024

Capitol Heights-Minnesota Avenue Line

► Eastbound to Capitol Heights station

Monday thru Friday — De Lunes a viernes

Route Number	Anacostia M	New Jersey Ave. & M St. SE	16th St. & Marion Barry Ave.	Potomac Ave. & 14th St. SE (Potomac Ave) M	Minnesota & Pennsyl-vania Aves. SE	Minnesota Ave. & 36th St. SE	Minnesota Ave. M	Nannie Helen Burroughs & Division Aves. NE	CAPITOL HEIGHTS M
AM Service — Servicio matutino									
V2	1:10	-	1:15	-	1:20	1:24	1:28	1:34	1:39
V2	1:30	-	1:35	-	1:40	1:44	1:48	1:54	1:59
V2	1:50	-	1:55	-	2:00	2:04	2:08	2:14	2:19
V2	2:10	-	2:15	-	2:20	2:24	2:28	2:34	2:39
V2	2:30	-	2:35	-	2:40	2:44	2:48	2:54	2:59
V2	2:50	-	2:55	-	3:00	3:04	3:08	3:14	3:19
V2	3:10	-	3:15	-	3:20	3:24	3:28	3:34	3:39
V2	3:30	-	3:35	-	3:40	3:44	3:48	3:54	3:59
V2	3:48	-	3:55	-	4:00	4:05	4:09	4:15	4:20
V2	4:08	-	4:15	-	4:20	4:25	4:29	4:35	4:40
V4	-	4:26	-	4:35	4:40	4:45	4:49	4:55	5:00
V2	4:49	-	4:56	-	5:00	5:05	5:09	5:17	5:24
V4	-	5:08	-	5:16	5:20	5:25	5:29	5:37	5:44
V2	5:29	-	5:36	-	5:40	5:45	5:49	5:57	6:04
V4	-	5:47	-	5:56	6:00	6:05	6:10	6:19	6:27
V2	5:58	-	6:06	-	6:12	6:17	6:22	6:31	6:39
V4	-	6:11	-	6:20	6:24	6:29	6:34	6:43	6:51
V2	6:22	-	6:30	-	6:36	6:41	6:46	6:55	7:03
V4	-	6:29	-	6:38	6:46	6:53	7:00	7:10	7:18
V2	6:36	-	6:46	-	6:54	7:01	7:08	7:18	7:26
V4	-	6:45	-	6:54	7:02	7:09	7:16	7:26	7:34
V2	6:52	-	7:02	-	7:10	7:17	7:24	7:34	7:42
V4	-	7:01	-	7:10	7:18	7:25	7:32	7:42	7:50
V2	7:08	-	7:18	-	7:26	7:33	7:40	7:50	7:58
V4	-	7:17	-	7:26	7:34	7:41	7:48	7:58	8:06
V2	7:24	-	7:34	-	7:42	7:49	7:56	8:06	8:14
V4	-	7:33	-	7:42	7:50	7:57	8:04	8:14	8:22
V2	7:40	-	7:50	-	7:58	8:05	8:12	8:22	8:30
V4	-	7:49	-	7:58	8:06	8:13	8:20	8:30	8:38
V2	7:56	-	8:06	-	8:14	8:21	8:28	8:38	8:46
V4	-	8:05	-	8:14	8:22	8:29	8:36	8:46	8:54
V2	8:12	-	8:22	-	8:30	8:37	8:44	8:54	9:02
V4	-	8:23	-	8:32	8:40	8:47	8:54	9:04	9:12
V2	8:34	-	8:43	-	8:50	8:56	9:02	9:12	9:20
V4	-	8:46	-	8:55	9:00	9:06	9:12	9:22	9:30
V2	8:56	-	9:05	-	9:12	9:18	9:24	9:34	9:42
V4	-	9:10	-	9:19	9:24	9:30	9:36	9:46	9:54
V2	9:20	-	9:29	-	9:36	9:42	9:48	9:58	10:06
V4	-	9:34	-	9:43	9:48	9:54	10:00	10:10	10:18
V2	9:44	-	9:53	-	10:00	10:06	10:12	10:22	10:30
V4	-	9:58	-	10:07	10:12	10:18	10:24	10:34	10:42
V2	10:08	-	10:17	-	10:24	10:30	10:36	10:46	10:54
V4	-	10:22	-	10:31	10:36	10:42	10:48	10:58	11:06
V2	10:32	-	10:41	-	10:48	10:54	11:00	11:10	11:18
V4	-	10:46	-	10:55	11:00	11:06	11:12	11:22	11:30
V2	10:56	-	11:05	-	11:12	11:18	11:24	11:34	11:42
V4	-	11:10	-	11:19	11:24	11:30	11:36	11:46	11:54
V2	11:20	-	11:29	-	11:36	11:42	11:48	11:58	12:06
V4	-	11:34	-	11:43	11:48	11:54	12:00	12:10	12:18
V2	11:44	-	11:53	-	12:00	12:06	12:12	12:22	12:30
V4	-	11:58	-	12:07	12:12	12:18	12:24	12:34	12:42

V2,4

Effective Sunday, June 16, 2024

A partir del domingo, 16 de junio de 2024

Capitol Heights-Minnesota Avenue Line

Eastbound to Capitol Heights station

Monday thru Friday — De Lunes a viernes

Route Number	Anacostia M	New Jersey Ave. & M St. SE	16th St. & Marion Barry Ave.	Potomac Ave. & 14th St. SE (Potomac Ave) M	Minnesota & Pennsyl-vania Aves. SE	Minnesota Ave. & 36th St. SE	Minnesota Ave. M	Nannie Helen Burroughs & Division Aves. NE	CAPITOL HEIGHTS M
PM Service — Servicio vespertino									
V2	12:08	-	12:17	-	12:24	12:30	12:36	12:46	12:54
V4	-	12:22	-	12:31	12:36	12:42	12:48	12:58	1:06
V2	12:33	-	12:41	-	12:48	12:55	1:01	1:11	1:19
V4	-	12:46	-	12:55	1:00	1:07	1:13	1:23	1:31
V2	12:57	-	1:05	-	1:12	1:19	1:25	1:35	1:43
V4	-	1:10	-	1:19	1:24	1:31	1:37	1:47	1:55
V2	1:21	-	1:29	-	1:36	1:43	1:49	1:59	2:07
V4	-	1:34	-	1:43	1:48	1:55	2:01	2:11	2:19
V2	1:41	-	1:52	-	2:00	2:08	2:15	2:26	2:35
V4	-	1:56	-	2:07	2:12	2:20	2:27	2:38	2:47
V2	2:03	-	2:14	-	2:22	2:30	2:37	2:48	2:57
V4	-	2:16	-	2:27	2:32	2:40	2:47	2:58	3:07
V2	2:23	-	2:34	-	2:42	2:50	2:57	3:08	3:17
V4	-	2:36	-	2:47	2:52	3:00	3:07	3:18	3:27
V2	2:43	-	2:54	-	3:02	3:10	3:17	3:28	3:37
V4	-	2:54	-	3:05	3:10	3:18	3:25	3:36	3:45
V2	2:59	-	3:10	-	3:18	3:26	3:33	3:44	3:53
V4	-	3:10	-	3:21	3:26	3:34	3:41	3:52	4:01
V2	3:15	-	3:26	-	3:34	3:42	3:49	4:01	4:10
V4	-	3:24	-	3:35	3:42	3:50	3:57	4:09	4:18
V2	3:31	-	3:42	-	3:50	3:58	4:05	4:17	4:26
V4	-	3:40	-	3:51	3:58	4:06	4:13	4:25	4:34
V2	3:47	-	3:58	-	4:06	4:14	4:21	4:33	4:42
V4	-	3:56	-	4:07	4:14	4:22	4:29	4:41	4:50
V2	4:03	-	4:14	-	4:22	4:30	4:37	4:49	4:58
V4	-	4:12	-	4:23	4:30	4:38	4:45	4:57	5:06
V2	4:19	-	4:30	-	4:38	4:46	4:53	5:05	5:14
V4	-	4:28	-	4:39	4:46	4:54	5:01	5:13	5:22
V2	4:35	-	4:46	-	4:54	5:02	5:09	5:21	5:30
V4	-	4:44	-	4:55	5:02	5:10	5:17	5:29	5:38
V2	4:51	-	5:02	-	5:10	5:18	5:25	5:37	5:46
V4	-	5:06	-	5:15	5:20	5:27	5:33	5:43	5:51
V2	5:13	-	5:23	-	5:30	5:37	5:43	5:53	6:01
V4	-	5:26	-	5:35	5:40	5:47	5:53	6:03	6:11
V2	5:33	-	5:43	-	5:50	5:57	6:03	6:13	6:21
V4	-	5:46	-	5:55	6:00	6:07	6:13	6:23	6:31
V2	5:55	-	6:05	-	6:12	6:19	6:25	6:35	6:43
V4	-	6:10	-	6:19	6:24	6:31	6:37	6:47	6:55
V2	6:19	-	6:29	-	6:36	6:43	6:49	6:59	7:07
V4	-	6:34	-	6:43	6:48	6:55	7:01	7:11	7:19
V2	6:43	-	6:53	-	7:00	7:06	7:11	7:20	7:28
V4	-	7:00	-	7:08	7:12	7:18	7:23	7:32	7:40
V2	7:07	-	7:17	-	7:24	7:30	7:35	7:44	7:52
V4	-	7:24	-	7:32	7:36	7:42	7:47	7:56	8:04
V2	7:31	-	7:41	-	7:48	7:54	7:59	8:08	8:16
V4	-	7:48	-	7:56	8:00	8:06	8:11	8:20	8:28
V2	7:55	-	8:05	-	8:12	8:18	8:23	8:32	8:40
V4	-	8:12	-	8:20	8:24	8:29	8:33	8:41	8:48
V2	8:24	-	8:31	-	8:36	8:41	8:45	8:53	9:00
V4	-	8:36	-	8:44	8:48	8:53	8:57	9:05	9:12
V2	8:48	-	8:55	-	9:00	9:05	9:09	9:17	9:24
V4	-	9:08	-	9:16	9:20	9:25	9:29	9:37	9:44
V2	9:28	-	9:35	-	9:40	9:45	9:49	9:57	10:04
V4	-	9:48	-	9:56	10:00	10:05	10:09	10:17	10:24
V2	10:08	-	10:15	-	10:20	10:25	10:29	10:37	10:44
V4	-	10:28	-	10:36	10:40	10:45	10:49	10:57	11:04
V2	10:48	-	10:55	-	11:00	11:05	11:09	11:17	11:24
V4	-	11:08	-	11:16	11:20	11:25	11:29	11:37	11:44
V2	11:28	-	11:35	-	11:40	11:45	11:49	11:57	12:04
V4	-	11:47	-	11:55	12:00	12:04	12:07	12:14	12:20
After Midnight Service — Servicio después de la medianoche									
V2	12:08	-	12:15	-	12:20	12:24	12:27	12:34	12:40
V2	12:28	-	12:35	-	12:40	12:44	12:47	12:54	1:00
V2	12:48	-	12:55	-	1:00	1:04	1:07	1:14	1:20

V2,4

Effective Sunday, June 16, 2024

A partir del domingo, 16 de junio de 2024

Capitol Heights-Minnesota Avenue Line

Westbound to Anacostia station and Navy Yard-Ballpark station

Saturday — Sábados

Route Number	Capitol Heights	Nannie Helen Burroughs & Division Aves. NE	Minnesota Ave	Minnesota Ave. & B St. SE	Minnesota & Pennsylvania Aves. SE	Pennsylvania & Potomac Aves. SE (Potomac Ave)	M.L. King Jr. Ave. & U St. SE (Marion Barry Ave.)	New Jersey Ave. & M St. SE (NAVY YARD-BALLPARK)	ANACOSTIA
AM Service — Servicio matutino									
V2	12:50	12:56	1:01	1:05	1:10	-	1:15	-	1:17
V2	1:10	1:16	1:21	1:25	1:30	-	1:35	-	1:37
V2	1:30	1:36	1:41	1:45	1:50	-	1:55	-	1:57
V2	1:50	1:56	2:01	2:05	2:10	-	2:15	-	2:17
V2	2:10	2:16	2:21	2:25	2:30	-	2:35	-	2:37
V2	2:30	2:36	2:41	2:45	2:50	-	2:55	-	2:57
V2	2:50	2:56	3:01	3:05	3:10	-	3:15	-	3:17
V2	3:10	3:16	3:21	3:25	3:30	-	3:35	-	3:37
V2	3:30	3:36	3:41	3:45	3:50	-	3:55	-	3:57
V2	3:48	3:55	4:01	4:05	4:10	-	4:16	-	4:19
V2	4:08	4:15	4:21	4:25	4:30	-	4:36	-	4:39
V4	4:28	4:35	4:41	4:45	4:50	4:53	-	5:02	-
V2	4:48	4:55	5:01	5:05	5:10	-	5:16	-	5:19
V4	5:08	5:15	5:21	5:25	5:30	5:33	-	5:42	-
V2	5:28	5:35	5:41	5:45	5:50	-	5:56	-	5:59
V4	5:48	5:55	6:01	6:05	6:10	6:13	-	6:22	-
V2	6:08	6:15	6:21	6:25	6:30	-	6:36	-	6:39
V4	6:28	6:35	6:41	6:45	6:50	6:53	-	7:02	-
V2	6:48	6:55	7:01	7:05	7:10	-	7:16	-	7:19
V4	7:00	7:07	7:13	7:17	7:22	7:25	-	7:34	-
V2	7:10	7:18	7:25	7:31	7:37	-	7:45	-	7:48
V4	7:22	7:30	7:37	7:43	7:49	7:52	-	8:02	-
V2	7:34	7:42	7:49	7:55	8:01	-	8:09	-	8:12
V4	7:46	7:54	8:01	8:07	8:13	8:16	-	8:26	-
V2	7:58	8:06	8:13	8:19	8:25	-	8:33	-	8:36
V4	8:10	8:18	8:25	8:31	8:37	8:40	-	8:50	-
V2	8:22	8:30	8:37	8:43	8:49	-	8:57	-	9:00
V4	8:34	8:42	8:49	8:55	9:01	9:04	-	9:14	-
V2	8:46	8:54	9:01	9:07	9:13	-	9:21	-	9:24
V4	8:58	9:06	9:13	9:19	9:25	9:28	-	9:38	-
V2	9:10	9:18	9:25	9:31	9:37	-	9:45	-	9:48
V4	9:22	9:30	9:37	9:43	9:49	9:52	-	10:02	-
V2	9:34	9:42	9:49	9:55	10:01	-	10:09	-	10:12
V4	9:46	9:54	10:01	10:07	10:13	10:16	-	10:26	-
V2	9:58	10:06	10:13	10:19	10:25	-	10:33	-	10:36
V4	10:10	10:18	10:25	10:31	10:37	10:40	-	10:50	-
V2	10:22	10:30	10:37	10:43	10:49	-	10:57	-	11:00
V4	10:34	10:42	10:49	10:55	11:01	11:04	-	11:14	-
V2	10:46	10:54	11:01	11:07	11:13	-	11:21	-	11:24
V4	10:57	11:05	11:13	11:20	11:27	11:31	-	11:43	-
V2	11:09	11:17	11:25	11:32	11:39	-	11:46	-	11:49
V4	11:21	11:29	11:37	11:44	11:51	11:55	-	12:07	-
V2	11:33	11:41	11:49	11:56	12:03	-	12:10	-	12:13
V4	11:45	11:53	12:01	12:08	12:15	12:19	-	12:31	-
V2	11:57	12:05	12:13	12:20	12:27	-	12:34	-	12:37

Westbound to Anacostia station and Navy Yard-Ballpark station

Saturday — Sábados

Route Number	Capitol Heights	Nannie Helen Burroughs & Division Aves. NE	Minnesota Ave	Minnesota Ave. & B St. SE	Minnesota & Pennsylvania Aves. SE	Pennsylvania & Potomac Aves. SE (Potomac Ave)	M.L. King Jr. Ave. & U St. SE (Marion Barry Ave.)	New Jersey Ave. & M St. SE (NAVY YARD-BALLPARK)	ANACOSTIA
PM Service — Servicio vespertino									
V4	12:09	12:17	12:25	12:32	12:39	12:43	-	12:55	-
V2	12:21	12:29	12:37	12:44	12:51	-	12:58	-	1:01
V4	12:33	12:41	12:49	12:56	1:03	1:07	-	1:19	-
V2	12:45	12:53	1:01	1:08	1:15	-	1:22	-	1:25
V4	12:57	1:05	1:13	1:20	1:27	1:31	-	1:43	-
V2	1:09	1:17	1:25	1:32	1:39	-	1:46	-	1:49
V4	1:21	1:29	1:37	1:44	1:51	1:55	-	2:07	-
V2	1:33	1:41	1:49	1:56	2:03	-	2:10	-	2:13
V4	1:45	1:53	2:01	2:08	2:15	2:19	-	2:31	-
V2	1:57	2:05	2:13	2:20	2:27	-	2:34	-	2:37
V4	2:09	2:17	2:25	2:32	2:39	2:43	-	2:55	-
V2	2:21	2:29	2:37	2:44	2:51	-	2:58	-	3:01
V4	2:33	2:41	2:49	2:56	3:03	3:07	-	3:19	-
V2	2:45	2:53	3:01	3:08	3:15	-	3:22	-	3:25
V4	2:57	3:05	3:13	3:20	3:27	3:31	-	3:43	-
V2	3:09	3:17	3:25	3:32	3:39	-	3:46	-	3:49
V4	3:21	3:29	3:37	3:44	3:51	3:55	-	4:07	-
V2	3:33	3:41	3:49	3:56	4:03	-	4:10	-	4:13
V4	3:45	3:53	4:01	4:08	4:15	4:19	-	4:31	-
V2	3:57	4:05	4:13	4:20	4:27	-	4:34	-	4:37
V4	4:09	4:17	4:25	4:32	4:39	4:43	-	4:55	-
V2	4:21	4:29	4:37	4:44	4:51	-	4:58	-	5:01
V4	4:33	4:41	4:49	4:56	5:03	5:07	-	5:19	-
V2	4:45	4:53	5:01	5:08	5:15	-	5:22	-	5:25
V4	4:57	5:05	5:13	5:20	5:27	5:31	-	5:43	-
V2	5:09	5:17	5:25	5:32	5:39	-	5:46	-	5:49
V4	5:21	5:29	5:37	5:44	5:51	5:55	-	6:07	-
V2	5:33	5:41	5:49	5:56	6:03	-	6:10	-	6:13
V4	5:45	5:53	6:01	6:08	6:15	6:19	-	6:31	-
V2	5:57	6:05	6:13	6:20	6:27	-	6:34	-	6:37
V4	6:09	6:17	6:25	6:32	6:39	6:43	-	6:55	-
V2	6:21	6:29	6:37	6:44	6:51	-	6:58	-	7:01
V4	6:33	6:41	6:49	6:56	7:03	7:07	-	7:19	-
V2	6:46	6:54	7:01	7:07	7:13	-	7:20	-	7:22
V4	6:58	7:06	7:13	7:19	7:25	7:28	-	7:37	-
V2	7:10	7:18	7:25	7:31	7:37	-	7:44	-	7:46
V4	7:22	7:30	7:37	7:43	7:49	7:52	-	8:01	-
V2	7:34	7:42	7:49	7:55	8:01	-	8:08	-	8:10
V4	7:46	7:54	8:01	8:07	8:13	8:16	-	8:25	-
V2	7:58	8:06	8:13	8:19	8:25	-	8:32	-	8:34
V4	8:10	8:18	8:25	8:31	8:37	8:40	-	8:49	-
V2	8:22	8:30	8:37	8:43	8:49	-	8:56	-	8:58
V4	8:34	8:42	8:49	8:55	9:01	9:04	-	9:13	-
V2	8:46	8:54	9:01	9:07	9:13	-	9:20	-	9:22
V4	9:00	9:08	9:14	9:19	9:25	9:28	-	9:37	-
V2	9:15	9:23	9:29	9:34	9:40	-	9:46	-	9:48
V4	9:30	9:38	9:44	9:49	9:55	9:58	-	10:07	-
V2	9:50	9:58	10:04	10:09	10:15	-	10:21	-	10:23
V2	10:10	10:18	10:24	10:29	10:35	-	10:41	-	10:43
V2	10:30	10:38	10:44	10:49	10:55	-	11:01	-	11:03
V2	10:50	10:58	11:04	11:09	11:15	-	11:21	-	11:23
V2	11:10	11:18	11:24	11:29	11:35	-	11:41	-	11:43
V2	11:30	11:38	11:44	11:49	11:55	-	12:01	-	12:03
V2	11:51	11:58	12:04	12:08	12:14	-	12:20	-	12:22
After Midnight Service — Servicio después de la medianoche									
V2	12:11	12:18	12:24	12:28	12:34	-	12:40	-	12:42
V2	12:31	12:38	12:44	12:48	12:54	-	1:00	-	1:02

On five Federal holidays, Juneteenth, Columbus Day, Veterans' Day, Martin Luther King, Jr. Day, and Presidents' Day, the Saturday schedule will be in effect.

Metrobus proveerá servicio con horario de sábado durante los cinco días festivos de Juneteenth, Columbus Day, Veterans Day, Martin Luther King Jr. Day, y Presidents' Day.

V2,4

Effective Sunday, June 16, 2024

A partir del domingo, 16 de junio de 2024

Capitol Heights-Minnesota Avenue Line

Eastbound to Capitol Heights station

Saturday — Sábados

Route Number	Anacostia	New Jersey Ave. & M St. SE	16th St. & Marion Barry Ave.	Potomac Ave. & 14th St. SE (Potomac Ave)	Minnesota & Pennsylvania Aves. SE	Minnesota Ave. & 36th St. SE	Minnesota Ave.	Nannie Helen Burroughs & Division Aves. NE	CAPITOL HEIGHTS
AM Service — Servicio matutino									
V2	1:10	-	1:15	-	1:20	1:24	1:28	1:34	1:39
V2	1:30	-	1:35	-	1:40	1:44	1:48	1:54	1:59
V2	1:50	-	1:55	-	2:00	2:04	2:08	2:14	2:19
V2	2:10	-	2:15	-	2:20	2:24	2:28	2:34	2:39
V2	2:30	-	2:35	-	2:40	2:44	2:48	2:54	2:59
V2	2:50	-	2:55	-	3:00	3:04	3:08	3:14	3:19
V2	3:10	-	3:15	-	3:20	3:24	3:28	3:34	3:39
V2	3:30	-	3:35	-	3:40	3:44	3:48	3:54	3:59
V2	3:50	-	3:55	-	4:00	4:04	4:08	4:14	4:19
V2	4:10	-	4:15	-	4:20	4:24	4:28	4:34	4:39
V2	4:30	-	4:35	-	4:40	4:44	4:48	4:54	4:59
V4	-	4:50	-	4:57	5:00	5:05	5:09	5:15	5:20
V2	5:10	-	5:15	-	5:20	5:25	5:29	5:36	5:42
V4	-	5:28	-	5:37	5:40	5:45	5:49	5:56	6:02
V2	5:50	-	5:55	-	6:00	6:05	6:09	6:16	6:22
V4	-	6:08	-	6:17	6:20	6:25	6:29	6:36	6:42
V2	6:30	-	6:35	-	6:40	6:45	6:49	6:56	7:02
V4	-	6:48	-	6:57	7:00	7:05	7:09	7:16	7:22
V2	7:02	-	7:07	-	7:12	7:17	7:21	7:28	7:34
V4	-	7:12	-	7:21	7:24	7:29	7:33	7:40	7:46
V2	7:26	-	7:31	-	7:36	7:41	7:45	7:52	7:58
V4	-	7:34	-	7:44	7:48	7:53	7:58	8:06	8:13
V2	7:49	-	7:54	-	8:00	8:05	8:10	8:18	8:25
V4	-	7:58	-	8:08	8:12	8:17	8:22	8:30	8:37
V2	8:13	-	8:18	-	8:24	8:29	8:34	8:42	8:49
V4	-	8:22	-	8:32	8:36	8:41	8:46	8:54	9:01
V2	8:37	-	8:42	-	8:48	8:53	8:58	9:06	9:13
V4	-	8:46	-	8:56	9:00	9:05	9:10	9:18	9:25
V2	8:59	-	9:05	-	9:12	9:18	9:24	9:33	9:40
V4	-	9:10	-	9:20	9:24	9:30	9:36	9:45	9:52
V2	9:23	-	9:29	-	9:36	9:42	9:48	9:57	10:04
V4	-	9:34	-	9:44	9:48	9:54	10:00	10:09	10:16
V2	9:47	-	9:53	-	10:00	10:06	10:12	10:21	10:28
V4	-	9:58	-	10:08	10:12	10:18	10:24	10:33	10:40
V2	10:11	-	10:17	-	10:24	10:30	10:36	10:45	10:52
V4	-	10:22	-	10:32	10:36	10:42	10:48	10:57	11:04
V2	10:35	-	10:41	-	10:48	10:54	11:00	11:09	11:16
V4	-	10:46	-	10:56	11:00	11:06	11:12	11:21	11:28
V2	10:58	-	11:05	-	11:12	11:18	11:25	11:34	11:42
V4	-	11:08	-	11:19	11:24	11:30	11:37	11:46	11:54
V2	11:22	-	11:29	-	11:36	11:42	11:49	11:58	12:06
V4	-	11:32	-	11:43	11:48	11:54	12:01	12:10	12:18
V2	11:46	-	11:53	-	12:00	12:06	12:13	12:22	12:30
V4	-	11:56	-	12:07	12:12	12:18	12:25	12:34	12:42

Eastbound to Capitol Heights station

Saturday — Sábados

Route Number	Anacostia	New Jersey Ave. & M St. SE	16th St. & Marion Barry Ave.	Potomac Ave. & 14th St. SE (Potomac Ave)	Minnesota & Pennsylvania Aves. SE	Minnesota Ave. & 36th St. SE	Minnesota Ave.	Nannie Helen Burroughs & Division Aves. NE	CAPITOL HEIGHTS
PM Service — Servicio vespertino									
V2	12:10	-	12:17	-	12:24	12:30	12:37	12:46	12:54
V4	-	12:20	-	12:31	12:36	12:42	12:49	12:58	1:06
V2	12:34	-	12:41	-	12:48	12:54	1:01	1:10	1:18
V4	-	12:44	-	12:55	1:00	1:06	1:13	1:22	1:30
V2	12:58	-	1:05	-	1:12	1:18	1:25	1:34	1:42
V4	-	1:08	-	1:19	1:24	1:30	1:37	1:46	1:54
V2	1:22	-	1:29	-	1:36	1:42	1:49	1:58	2:06
V4	-	1:32	-	1:43	1:48	1:54	2:01	2:10	2:18
V2	1:46	-	1:53	-	2:00	2:06	2:13	2:22	2:30
V4	-	1:56	-	2:07	2:12	2:18	2:25	2:34	2:42
V2	2:10	-	2:17	-	2:24	2:30	2:37	2:46	2:54
V4	-	2:20	-	2:31	2:36	2:42	2:49	2:58	3:06
V2	2:34	-	2:41	-	2:48	2:54	3:01	3:10	3:18
V4	-	2:44	-	2:55	3:00	3:06	3:13	3:22	3:30
V2	2:58	-	3:05	-	3:12	3:18	3:25	3:34	3:42
V4	-	3:08	-	3:19	3:24	3:30	3:37	3:46	3:54
V2	3:22	-	3:29	-	3:36	3:42	3:49	3:58	4:06
V4	-	3:32	-	3:43	3:48	3:54	4:01	4:10	4:18
V2	3:46	-	3:53	-	4:00	4:06	4:13	4:22	4:30
V4	-	3:56	-	4:07	4:12	4:18	4:25	4:34	4:42
V2	4:10	-	4:17	-	4:24	4:30	4:37	4:46	4:54
V4	-	4:20	-	4:31	4:36	4:42	4:49	4:58	5:06
V2	4:34	-	4:41	-	4:48	4:54	5:01	5:10	5:18
V4	-	4:44	-	4:55	5:00	5:06	5:13	5:22	5:30
V2	4:58	-	5:05	-	5:12	5:18	5:25	5:34	5:42
V4	-	5:08	-	5:19	5:24	5:30	5:37	5:46	5:54
V2	5:22	-	5:29	-	5:36	5:42	5:49	5:58	6:06
V4	-	5:32	-	5:43	5:48	5:54	6:01	6:10	6:18
V2	5:46	-	5:53	-	6:00	6:06	6:13	6:22	6:30
V4	-	5:56	-	6:07	6:12	6:18	6:25	6:34	6:42
V2	6:11	-	6:17	-	6:24	6:29	6:34	6:43	6:50
V4	-	6:21	-	6:31	6:36	6:41	6:46	6:55	7:02
V2	6:35	-	6:41	-	6:48	6:53	6:58	7:07	7:14
V4	-	6:45	-	6:55	7:00	7:05	7:10	7:19	7:26
V2	6:59	-	7:05	-	7:12	7:17	7:22	7:31	7:38
V4	-	7:09	-	7:19	7:24	7:29	7:34	7:43	7:50
V2	7:23	-	7:29	-	7:36	7:41	7:46	7:55	8:02
V4	-	7:33	-	7:43	7:48	7:53	7:58	8:07	8:14
V2	7:47	-	7:53	-	8:00	8:05	8:10	8:19	8:26
V4	-	7:57	-	8:07	8:12	8:17	8:22	8:31	8:38
V2	8:11	-	8:17	-	8:24	8:29	8:34	8:43	8:50
V4	-	8:22	-	8:32	8:36	8:41	8:46	8:54	9:01
V2	8:36	-	8:42	-	8:48	8:53	8:58	9:06	9:13
V4	-	8:46	-	8:56	9:00	9:05	9:10	9:18	9:25
V2	9:04	-	9:10	-	9:16	9:21	9:26	9:34	9:41
V4	-	9:18	-	9:28	9:32	9:37	9:42	9:50	9:57
V2	9:32	-	9:38	-	9:44	9:49	9:54	10:02	10:09
V4	-	9:46	-	9:56	10:00	10:05	10:10	10:18	10:25
V2	10:08	-	10:14	-	10:20	10:25	10:30	10:38	10:45
V4	-	10:26	-	10:36	10:40	10:45	10:50	10:58	11:05
V2	10:48	-	10:54	-	11:00	11:05	11:10	11:18	11:25
V2	11:08	-	11:14	-	11:20	11:25	11:30	11:38	11:45
V2	11:28	-	11:34	-	11:40	11:45	11:50	11:58	12:05
V2	11:48	-	11:54	-	12:00	12:05	12:10	12:18	12:25
After Midnight Service — Servicio después de la medianoche									
V2	12:08	-	12:14	-	12:20	12:25	12:30	12:38	12:45
V2	12:28	-	12:34	-	12:40	12:45	12:50	12:58	1:05
V2	12:50	-	12:56	-	1:00	1:04	1:08	1:15	1:21

On five Federal holidays, Juneteenth, Columbus Day, Veterans' Day, Martin Luther King, Jr. Day, and Presidents' Day, the Saturday schedule will be in effect.

Metrobus proveerá servicio con horario de sábado durante los cinco días festivos de Juneteenth, Columbus Day, Veterans Day, Martin Luther King Jr. Day, y Presidents' Day.

V2,4

Effective Sunday, June 16, 2024
A partir del domingo, 16 de junio de 2024

Capitol Heights-Minnesota Avenue Line

Westbound to Anacostia station and Navy Yard-Ballpark station

Sunday — Domingos

Route Number	Capitol Heights M	Nannie Helen Burroughs & Division Aves. NE	Minnesota Ave M	Minnesota Ave. & B St. SE	Minnesota & Pennsylvania Aves. SE	Pennsylvania & Potomac Aves. SE (Potomac Ave) M	M.L. King Jr. Ave. & U St. SE (Marion Barry Ave.)	New Jersey Ave. & M St. SE (NAVY YARD-BALLPARK) M	ANACOSTIA M
AM Service — Servicio matutino									
V2	12:50	12:57	1:03	1:07	1:13	-	1:19	-	1:21
V2	1:10	1:17	1:23	1:27	1:33	-	1:39	-	1:41
V2	1:30	1:37	1:43	1:47	1:53	-	1:59	-	2:01
V2	1:50	1:57	2:03	2:07	2:13	-	2:19	-	2:21
V2	2:10	2:17	2:23	2:27	2:33	-	2:39	-	2:41
V2	2:30	2:37	2:43	2:47	2:53	-	2:59	-	3:01
V2	2:50	2:57	3:03	3:07	3:13	-	3:19	-	3:21
V2	3:10	3:17	3:23	3:27	3:33	-	3:39	-	3:41
V2	3:30	3:37	3:43	3:47	3:53	-	3:59	-	4:01
V2	3:50	3:57	4:03	4:07	4:13	-	4:19	-	4:21
V2	4:10	4:17	4:23	4:27	4:33	-	4:39	-	4:41
V4	4:30	4:37	4:43	4:47	4:52	4:54	-	5:02	-
V2	4:50	4:57	5:03	5:07	5:13	-	5:19	-	5:21
V4	5:10	5:17	5:23	5:27	5:32	5:34	-	5:42	-
V2	5:30	5:37	5:43	5:47	5:53	-	5:59	-	6:01
V4	5:50	5:57	6:03	6:07	6:12	6:14	-	6:22	-
V2	6:10	6:17	6:23	6:27	6:33	-	6:39	-	6:41
V4	6:28	6:36	6:43	6:49	6:55	6:58	-	7:07	-
V2	6:45	6:53	7:00	7:06	7:12	-	7:19	-	7:22
V4	6:57	7:05	7:12	7:18	7:24	7:27	-	7:36	-
V2	7:09	7:17	7:24	7:30	7:36	-	7:43	-	7:46
V4	7:21	7:29	7:36	7:42	7:48	7:51	-	8:00	-
V2	7:33	7:41	7:48	7:54	8:00	-	8:07	-	8:10
V4	7:45	7:53	8:00	8:06	8:12	8:15	-	8:24	-
V2	7:57	8:05	8:12	8:18	8:24	-	8:31	-	8:34
V4	8:09	8:17	8:24	8:30	8:36	8:39	-	8:48	-
V2	8:21	8:29	8:36	8:42	8:48	-	8:55	-	8:58
V4	8:33	8:41	8:48	8:54	9:00	9:03	-	9:12	-
V2	8:45	8:53	9:00	9:06	9:12	-	9:19	-	9:22
V4	8:57	9:05	9:12	9:18	9:24	9:27	-	9:36	-
V2	9:09	9:17	9:24	9:30	9:36	-	9:43	-	9:46
V4	9:19	9:28	9:36	9:43	9:50	9:54	-	10:04	-
V2	9:31	9:40	9:48	9:55	10:02	-	10:09	-	10:12
V4	9:43	9:52	10:00	10:07	10:14	10:18	-	10:28	-
V2	9:55	10:04	10:12	10:19	10:26	-	10:33	-	10:36
V4	10:07	10:16	10:24	10:31	10:38	10:42	-	10:52	-
V2	10:19	10:28	10:36	10:43	10:50	-	10:57	-	11:00
V4	10:31	10:40	10:48	10:55	11:02	11:06	-	11:16	-
V2	10:43	10:52	11:00	11:07	11:14	-	11:21	-	11:24
V4	10:55	11:04	11:12	11:19	11:26	11:30	-	11:40	-
V2	11:07	11:16	11:24	11:31	11:38	-	11:45	-	11:48
V4	11:19	11:28	11:36	11:43	11:50	11:54	-	12:04	-
V2	11:31	11:40	11:48	11:55	12:02	-	12:09	-	12:12
V4	11:43	11:52	12:00	12:07	12:14	12:18	-	12:28	-
V2	11:55	12:04	12:12	12:19	12:26	-	12:33	-	12:36

Westbound to Anacostia station and Navy Yard-Ballpark station

Sunday — Domingos

Route Number	Capitol Heights M	Nannie Helen Burroughs & Division Aves. NE	Minnesota Ave M	Minnesota Ave. & B St. SE	Minnesota & Pennsylvania Aves. SE	Pennsylvania & Potomac Aves. SE (Potomac Ave) M	M.L. King Jr. Ave. & U St. SE (Marion Barry Ave.)	New Jersey Ave. & M St. SE (NAVY YARD-BALLPARK) M	ANACOSTIA M
PM Service — Servicio vespertino									
V4	12:07	12:16	12:24	12:31	12:38	12:42	-	12:52	-
V2	12:19	12:28	12:36	12:43	12:50	-	12:57	-	1:00
V4	12:31	12:40	12:48	12:55	1:02	1:06	-	1:16	-
V2	12:43	12:52	1:00	1:07	1:14	-	1:21	-	1:24
V4	12:55	1:04	1:12	1:19	1:26	1:30	-	1:40	-
V2	1:07	1:16	1:24	1:31	1:38	-	1:45	-	1:48
V4	1:19	1:28	1:36	1:43	1:50	1:54	-	2:04	-
V2	1:31	1:40	1:48	1:55	2:02	-	2:09	-	2:12
V4	1:43	1:52	2:00	2:07	2:14	2:18	-	2:28	-
V2	1:55	2:04	2:12	2:19	2:26	-	2:33	-	2:36
V4	2:07	2:16	2:24	2:31	2:38	2:42	-	2:52	-
V2	2:19	2:28	2:36	2:43	2:50	-	2:57	-	3:00
V4	2:31	2:40	2:48	2:55	3:02	3:06	-	3:16	-
V2	2:43	2:52	3:00	3:07	3:14	-	3:21	-	3:24
V4	2:55	3:04	3:12	3:19	3:26	3:30	-	3:40	-
V2	3:07	3:16	3:24	3:31	3:38	-	3:45	-	3:48
V4	3:21	3:29	3:36	3:42	3:49	3:52	-	4:02	-
V2	3:33	3:41	3:48	3:54	4:01	-	4:07	-	4:09
V4	3:45	3:53	4:00	4:06	4:13	4:16	-	4:26	-
V2	3:57	4:05	4:12	4:18	4:25	-	4:31	-	4:33
V4	4:09	4:17	4:24	4:30	4:37	4:40	-	4:50	-
V2	4:21	4:29	4:36	4:42	4:49	-	4:55	-	4:57
V4	4:33	4:41	4:48	4:54	5:01	5:04	-	5:14	-
V2	4:45	4:53	5:00	5:06	5:13	-	5:19	-	5:21
V4	4:57	5:05	5:12	5:18	5:25	5:28	-	5:38	-
V2	5:09	5:17	5:24	5:30	5:37	-	5:43	-	5:45
V4	5:21	5:29	5:36	5:42	5:49	5:52	-	6:02	-
V2	5:33	5:41	5:48	5:54	6:01	-	6:07	-	6:09
V4	5:45	5:53	6:00	6:06	6:13	6:16	-	6:26	-
V2	5:57	6:05	6:12	6:18	6:25	-	6:31	-	6:33
V4	6:09	6:17	6:24	6:30	6:37	6:40	-	6:50	-
V2	6:21	6:29	6:36	6:42	6:49	-	6:55	-	6:57
V4	6:33	6:41	6:48	6:54	7:01	7:04	-	7:14	-
V2	6:45	6:53	7:00	7:06	7:13	-	7:19	-	7:21
V4	6:57	7:05	7:12	7:18	7:25	7:28	-	7:38	-
V2	7:09	7:17	7:24	7:30	7:37	-	7:43	-	7:45
V4	7:21	7:29	7:36	7:42	7:49	7:52	-	8:02	-
V2	7:33	7:41	7:48	7:54	8:01	-	8:07	-	8:09
V4	7:45	7:53	8:00	8:06	8:13	8:16	-	8:26	-
V2	7:57	8:05	8:12	8:18	8:25	-	8:31	-	8:33
V4	8:09	8:17	8:24	8:30	8:37	8:40	-	8:50	-
V2	8:21	8:29	8:36	8:42	8:49	-	8:55	-	8:57
V4	8:33	8:41	8:48	8:54	9:01	9:04	-	9:14	-
V2	8:45	8:53	9:00	9:06	9:13	-	9:19	-	9:21
V4	9:00	9:08	9:15	9:21	9:28	9:31	-	9:41	-
V2	9:15	9:23	9:30	9:36	9:43	-	9:49	-	9:51
V2	9:30	9:38	9:45	9:51	9:58	-	10:04	-	10:06
V2	9:50	9:58	10:05	10:11	10:18	-	10:24	-	10:26
V2	10:10	10:18	10:25	10:31	10:38	-	10:44	-	10:46
V2	10:32	10:39	10:45	10:49	10:55	-	11:01	-	11:03
V2	10:52	10:59	11:05	11:09	11:15	-	11:21	-	11:23
V2	11:12	11:19	11:25	11:29	11:35	-	11:41	-	11:43
V2	11:32	11:39	11:45	11:49	11:55	-	12:01	-	12:03
V2	11:52	11:59	12:05	12:09	12:15	-	12:21	-	12:23
After Midnight Service — Servicio después de la medianoche									
V2	12:12	12:19	12:25	12:29	12:35	-	12:41	-	12:43
V2	12:32	12:39	12:45	12:49	12:55	-	1:01	-	1:03

V2,4

Effective Sunday, June 16, 2024

A partir del domingo, 16 de junio de 2024

Capitol Heights-Minnesota Avenue Line

► Eastbound to Capitol Heights station

Sunday — Domingos

Route Number	Anacostia Ⓜ	New Jersey Ave. & M St. SE	16th St. & Marion Barry Ave.	Potomac Ave. & 14th St. SE (Potomac Ave) Ⓜ	Minnesota & Pennsylvania Aves. SE	Minnesota Ave. & 36th St. SE	Minnesota Ave. Ⓜ	Nannie Helen Burroughs & Division Aves. NE	CAPITOL HEIGHTS Ⓜ
AM Service — Servicio matutino									
V2	1:10	-	1:16	-	1:20	1:24	1:28	1:35	1:40
V2	1:30	-	1:36	-	1:40	1:44	1:48	1:55	2:00
V2	1:50	-	1:56	-	2:00	2:04	2:08	2:15	2:20
V2	2:10	-	2:16	-	2:20	2:24	2:28	2:35	2:40
V2	2:30	-	2:36	-	2:40	2:44	2:48	2:55	3:00
V2	2:50	-	2:56	-	3:00	3:04	3:08	3:15	3:20
V2	3:10	-	3:16	-	3:20	3:24	3:28	3:35	3:40
V2	3:30	-	3:36	-	3:40	3:44	3:48	3:55	4:00
V2	3:50	-	3:56	-	4:00	4:04	4:08	4:15	4:20
V2	4:10	-	4:16	-	4:20	4:24	4:28	4:35	4:40
V2	4:30	-	4:36	-	4:40	4:44	4:48	4:55	5:00
V4	-	4:49	-	4:57	5:00	5:04	5:08	5:15	5:21
V2	5:10	-	5:16	-	5:20	5:24	5:28	5:35	5:40
V4	-	5:29	-	5:37	5:40	5:44	5:48	5:55	6:01
V2	5:50	-	5:56	-	6:00	6:04	6:08	6:15	6:20
V4	-	6:09	-	6:17	6:20	6:24	6:28	6:35	6:41
V2	6:30	-	6:36	-	6:40	6:44	6:48	6:55	7:00
V4	-	6:47	-	6:56	7:00	7:06	7:12	7:21	7:28
V2	7:03	-	7:08	-	7:12	7:18	7:24	7:33	7:40
V4	-	7:11	-	7:20	7:24	7:30	7:36	7:45	7:52
V2	7:27	-	7:32	-	7:36	7:42	7:48	7:57	8:04
V4	-	7:35	-	7:44	7:48	7:54	8:00	8:09	8:16
V2	7:51	-	7:56	-	8:00	8:06	8:12	8:21	8:28
V4	-	7:59	-	8:08	8:12	8:18	8:24	8:33	8:40
V2	8:15	-	8:20	-	8:24	8:30	8:36	8:45	8:52
V4	-	8:23	-	8:32	8:36	8:42	8:48	8:57	9:04
V2	8:39	-	8:44	-	8:48	8:54	9:00	9:09	9:16
V4	-	8:47	-	8:56	9:00	9:06	9:12	9:21	9:28
V2	9:03	-	9:08	-	9:12	9:18	9:24	9:33	9:40
V4	-	9:11	-	9:20	9:24	9:30	9:36	9:45	9:52
V2	9:27	-	9:32	-	9:36	9:42	9:48	9:57	10:04
V4	-	9:35	-	9:44	9:48	9:54	10:00	10:09	10:16
V2	9:51	-	9:56	-	10:00	10:06	10:12	10:21	10:28
V4	-	9:59	-	10:08	10:12	10:18	10:24	10:33	10:40
V2	10:15	-	10:20	-	10:24	10:30	10:36	10:45	10:52
V4	-	10:23	-	10:32	10:36	10:42	10:48	10:57	11:04
V2	10:39	-	10:44	-	10:48	10:54	11:00	11:09	11:16
V4	-	10:47	-	10:56	11:00	11:06	11:12	11:21	11:28
V2	11:03	-	11:08	-	11:12	11:18	11:24	11:33	11:40
V4	-	11:11	-	11:20	11:24	11:30	11:36	11:45	11:52
V2	11:27	-	11:32	-	11:36	11:42	11:48	11:57	12:04
V4	-	11:35	-	11:44	11:48	11:54	12:00	12:09	12:16
V2	11:51	-	11:56	-	12:00	12:06	12:12	12:21	12:28
V4	-	11:59	-	12:08	12:12	12:18	12:24	12:33	12:40

► Eastbound to Capitol Heights station

Sunday — Domingos

Route Number	Anacostia Ⓜ	New Jersey Ave. & M St. SE	16th St. & Marion Barry Ave.	Potomac Ave. & 14th St. SE (Potomac Ave) Ⓜ	Minnesota & Pennsylvania Aves. SE	Minnesota Ave. & 36th St. SE	Minnesota Ave. Ⓜ	Nannie Helen Burroughs & Division Aves. NE	CAPITOL HEIGHTS Ⓜ
PM Service — Servicio vespertino									
V2	12:15	-	12:20	-	12:24	12:30	12:36	12:45	12:52
V4	-	12:23	-	12:32	12:36	12:42	12:48	12:57	1:04
V2	12:39	-	12:44	-	12:48	12:54	1:00	1:09	1:16
V4	-	12:47	-	12:56	1:00	1:06	1:12	1:21	1:28
V2	1:03	-	1:08	-	1:12	1:18	1:24	1:33	1:40
V4	-	1:10	-	1:20	1:24	1:30	1:36	1:45	1:52
V2	1:26	-	1:32	-	1:36	1:42	1:48	1:57	2:04
V4	-	1:34	-	1:44	1:48	1:54	2:00	2:09	2:16
V2	1:50	-	1:56	-	2:00	2:06	2:12	2:21	2:28
V4	-	1:58	-	2:08	2:12	2:18	2:24	2:33	2:40
V2	2:14	-	2:20	-	2:24	2:30	2:36	2:45	2:52
V4	-	2:22	-	2:32	2:36	2:42	2:48	2:57	3:04
V2	2:38	-	2:44	-	2:48	2:54	3:00	3:09	3:16
V4	-	2:46	-	2:56	3:00	3:06	3:12	3:21	3:28
V2	3:02	-	3:08	-	3:12	3:18	3:24	3:33	3:40
V4	-	3:10	-	3:20	3:24	3:30	3:36	3:45	3:52
V2	3:26	-	3:32	-	3:36	3:42	3:48	3:57	4:04
V4	-	3:34	-	3:44	3:48	3:54	4:00	4:09	4:16
V2	3:50	-	3:56	-	4:00	4:06	4:12	4:21	4:28
V4	-	3:58	-	4:08	4:12	4:18	4:24	4:33	4:40
V2	4:14	-	4:20	-	4:24	4:30	4:36	4:45	4:52
V4	-	4:22	-	4:32	4:36	4:42	4:48	4:57	5:04
V2	4:38	-	4:44	-	4:48	4:54	5:00	5:09	5:16
V4	-	4:46	-	4:56	5:00	5:06	5:12	5:21	5:28
V2	5:02	-	5:08	-	5:12	5:18	5:24	5:33	5:40
V4	-	5:10	-	5:20	5:24	5:30	5:36	5:45	5:52
V2	5:26	-	5:32	-	5:36	5:42	5:48	5:57	6:04
V4	-	5:34	-	5:44	5:48	5:54	6:00	6:09	6:16
V2	5:50	-	5:56	-	6:00	6:06	6:12	6:21	6:28
V4	-	5:58	-	6:08	6:12	6:18	6:24	6:33	6:40
V2	6:14	-	6:20	-	6:24	6:30	6:36	6:45	6:52
V4	-	6:22	-	6:32	6:36	6:42	6:48	6:57	7:04
V2	6:38	-	6:44	-	6:48	6:54	7:00	7:09	7:16
V4	-	6:46	-	6:56	7:00	7:06	7:12	7:21	7:28
V2	7:02	-	7:08	-	7:12	7:18	7:24	7:33	7:40
V4	-	7:10	-	7:20	7:24	7:30	7:36	7:45	7:52
V2	7:26	-	7:32	-	7:36	7:42	7:48	7:57	8:04
V4	-	7:34	-	7:44	7:48	7:54	8:00	8:09	8:16
V2	7:50	-	7:56	-	8:00	8:06	8:12	8:21	8:28
V4	-	7:58	-	8:08	8:12	8:18	8:24	8:33	8:40
V2	8:14	-	8:20	-	8:24	8:30	8:35	8:43	8:49
V4	-	8:23	-	8:32	8:36	8:42	8:47	8:55	9:01
V2	8:38	-	8:44	-	8:48	8:54	8:59	9:07	9:13
V4	-	8:47	-	8:56	9:00	9:06	9:11	9:19	9:25
V2	9:10	-	9:16	-	9:20	9:26	9:31	9:39	9:45
V4	-	9:27	-	9:36	9:40	9:46	9:51	9:59	10:05
V2	9:50	-	9:56	-	10:00	10:06	10:11	10:19	10:25
V4	-	10:07	-	10:16	10:20	10:26	10:31	10:39	10:45
V2	10:30	-	10:36	-	10:40	10:46	10:51	10:59	11:05
V2	10:50	-	10:56	-	11:00	11:06	11:11	11:19	11:25
V2	11:10	-	11:16	-	11:20	11:26	11:31	11:39	11:45
V2	11:30	-	11:36	-	11:40	11:44	11:48	11:55	12:00
V2	11:50	-	11:56	-	12:00	12:04	12:08	12:15	12:20
After Midnight Service — Servicio después de la medianoche									
V2	12:10	-	12:16	-	12:20	12:24	12:28	12:35	12:40
V2	12:30	-	12:36	-	12:40	12:44	12:48	12:55	1:00
V2	12:50	-	12:56	-	1:00	1:04	1:08	1:15	1:20

How to use this timetable

- Use the map to find the stops closest to where you will get on and off the bus.
- Select the schedule (Weekday, Saturday, Sunday) for when you will travel. Along the top of the schedule, find the stop at or nearest the point where you will get on the bus. Follow that column down to the time you want to leave.
- Use the same method to find the times the bus is scheduled to arrive at the stop where you will get off the bus.
- If the bus stop is not listed, use the time shown for the bus stop before it as the time to wait at the stop.
- The end-of-the-line or last stop is listed in ALL CAPS on the schedule.

Cómo Usar este Horario

- Use este mapa para localizar las paradas más cercanas a donde se subirá y bajará del autobús.
- Seleccione el horario (Entre semana, sábado, domingo) de cuando viajará. A lo largo de la parte superior del horario, localice la parada o el punto más cercano a la parada en la que se subirá al autobús. Siga esa columna hacia abajo hasta la hora en la que desee salir.
- Utilice el mismo método para localizar las horas en que el autobús está programado para llegar a la parada en donde desea bajarse del autobús.
- Si la parada del autobús no está listada use la hora que se muestra en la parada anterior como la hora de espera en la parada.
- El final de la ruta o la última parada del autobús aparece en letras MAYÚSCULAS en el horario.

English-Español

Effective 6-25-23

V7,8

Benning Heights—Alabama Avenue Line

metrobus ♿

Serves these locations-
Brinda servicio a estas ubicaciones

- Minnesota Ave station
- Benning Road station
- Benning Heights loop (V8)
- Bradbury Heights (V7)
- Fairfax Village (V7)
- Alabama Ave. & Naylor Rd. (V7)
- Garfield (V7)
- Congress Heights (V7)

www.wmata.com
Information Anytime 202-637-7000 TTY 202-962-2033

Washington
Metropolitan Area
Transit Authority

A District of Columbia,
Maryland and Virginia
Transit Partnership

V7,8

Benning Heights—Alabama Avenue Line

Effective Sunday, June 25, 2023

A partir del domingo, 25 de junio de 2023

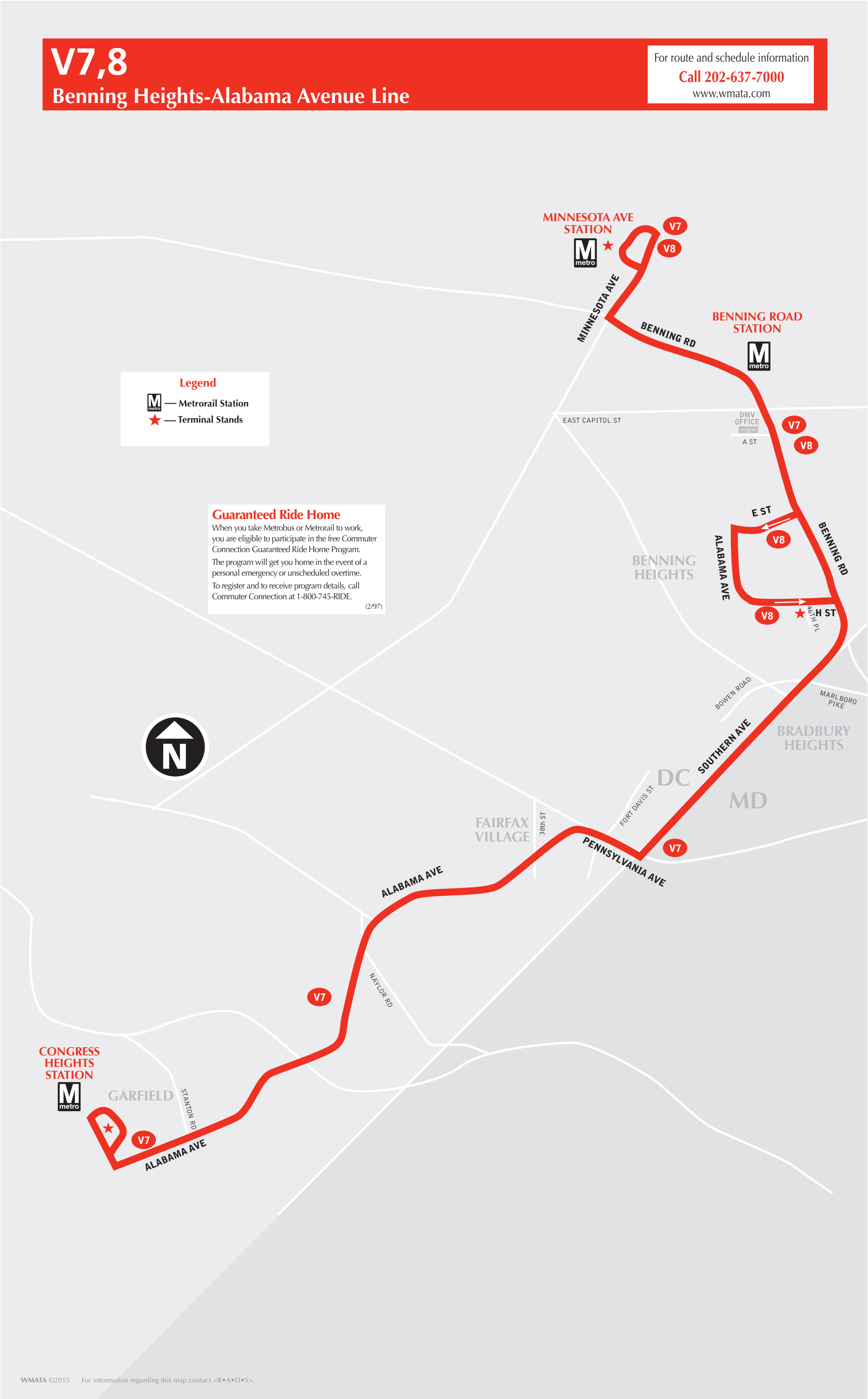

V7,8

Benning Heights-Alabama Avenue Line

For route and schedule information
Call 202-637-7000
www.wmata.com

Legend

M — Metrorail Station
★ — Terminal Stands

Guaranteed Ride Home

When you take Metrobus or Metrorail to work, you are eligible to participate in the free Commuter Connection Guaranteed Ride Home Program.

The program will get you home in the event of a personal emergency or unscheduled overtime.

To register and to receive program details, call Commuter Connection at 1-800-745-RIDE.

(2/97)

MINNESOTA AVE STATION
V7
V8
MINNESOTA AVE
BENNING RD
BENNING ROAD STATION
EAST CAPITOL ST
DMV OFFICE
A ST
V7
V8
E ST
V8
BENNING HEIGHTS
ALABAMA AVE
BENNING RD
V8
H ST
46TH PL
BOWEN ROAD
MARLBORO PIKE
BRADBURY HEIGHTS
SOUTHERN AVE
DC
MD
FORT DAVIS ST
FAIRFAX VILLAGE
38th ST
PENNSYLVANIA AVE
V7
ALABAMA AVE
N
NAYLOR RD
V7
CONGRESS HEIGHTS STATION
GARFIELD
STANTON RD
V7
ALABAMA AVE
metro

WMATA ©2015 For information regarding this map contact <R•A•D•S>.

V7,8

Benning Heights—Alabama Avenue Line

Effective Sunday, June 25, 2023

A partir del domingo, 25 de junio de 2023

Northbound to Minnesota Ave station

Monday thru Friday — De Lunes a viernes

Route Number	Congress Heights	Alabama Ave. & Stanton Rd. SE	Alabama Ave. & Naylor Rd. SE	Pennsylvania Ave. & Fort Davis St. SE (Fairfax Village)	Southern Ave. & Marlboro Pike SE (Bradbury Heights)	H St. & 46th Pl. (W) SE (Benning Heights)	Benning Rd. & E.Capitol St. SE (Benning Road)	MINNESOTA AVE
AM Service — Servicio matutino								
V8	-	-	-	-	-	4:41	4:47	4:52
V8	-	-	-	-	-	5:11	5:17	5:22
V8	-	-	-	-	-	5:42	5:48	5:53
V8	-	-	-	-	-	6:02	6:08	6:13
V7	5:51	5:54	5:59	6:04	6:10	-	6:19	6:25
V8	-	-	-	-	-	6:23	6:32	6:38
V7	6:14	6:17	6:22	6:27	6:33	-	6:42	6:48
V8	-	-	-	-	-	6:43	6:52	6:58
V7	6:34	6:37	6:42	6:47	6:53	-	7:02	7:08
V8	-	-	-	-	-	7:05	7:15	7:22
V7	6:50	6:54	7:00	7:06	7:13	-	7:25	7:32
V8	-	-	-	-	-	7:25	7:35	7:42
V7	7:10	7:14	7:20	7:26	7:33	-	7:45	7:52
V8	-	-	-	-	-	7:48	7:58	8:05
V7	7:33	7:37	7:43	7:49	7:56	-	8:08	8:15
V8	-	-	-	-	-	8:08	8:18	8:25
V7	7:51	7:56	8:03	8:09	8:15	-	8:26	8:33
V8	-	-	-	-	-	8:28	8:36	8:43
V7	8:11	8:16	8:23	8:29	8:35	-	8:46	8:53
V8	-	-	-	-	-	8:48	8:56	9:03
V7	8:33	8:38	8:45	8:51	8:57	-	9:06	9:13
V8	-	-	-	-	-	9:06	9:13	9:20
V8	-	-	-	-	-	9:26	9:33	9:40
V8	-	-	-	-	-	9:46	9:53	10:00
V8	-	-	-	-	-	10:06	10:13	10:20
V8	-	-	-	-	-	10:25	10:32	10:39
V8	-	-	-	-	-	10:45	10:52	10:59
V8	-	-	-	-	-	11:05	11:12	11:19
V8	-	-	-	-	-	11:25	11:32	11:39
V8	-	-	-	-	-	11:45	11:52	11:59

V7,8

Effective Sunday, June 25, 2023

A partir del domingo, 25 de junio de 2023

Benning Heights—Alabama Avenue Line

Northbound to Minnesota Ave station

Monday thru Friday — De Lunes a viernes

Route Number	Congress Heights M	Alabama Ave. & Stanton Rd. SE	Alabama Ave. & Naylor Rd. SE	Pennsylvania Ave. & Fort Davis St. SE (Fairfax Village)	Southern Ave. & Marlboro Pike SE (Bradbury Heights)	H St. & 46th Pl. (W) SE (Benning Heights)	Benning Rd. & E.Capitol St. SE (Benning Road) M	MINNESOTA AVE M
PM Service — Servicio vespertino								
V8	-	-	-	-	-	12:05	12:12	12:19
V8	-	-	-	-	-	12:25	12:32	12:39
V8	-	-	-	-	-	12:45	12:52	12:59
V8	-	-	-	-	-	1:05	1:12	1:19
V8	-	-	-	-	-	1:25	1:32	1:39
V8	-	-	-	-	-	1:45	1:52	1:59
V8	-	-	-	-	-	2:05	2:12	2:19
V8	-	-	-	-	-	2:25	2:32	2:39
V8	-	-	-	-	-	2:45	2:52	2:59
V8	-	-	-	-	-	3:07	3:14	3:22
V7	2:47	2:53	3:00	3:07	3:13	-	3:24	3:32
V8	-	-	-	-	-	3:27	3:34	3:42
V7	3:07	3:13	3:20	3:27	3:33	-	3:44	3:52
V8	-	-	-	-	-	3:47	3:54	4:02
V7	3:27	3:32	3:39	3:48	3:55	-	4:05	4:13
● **V7**	3:32	3:38	3:45	3:52	3:58	-	4:09	4:17
V8	-	-	-	-	-	4:11	4:19	4:27
V7	3:51	3:56	4:03	4:12	4:19	-	4:29	4:37
V8	-	-	-	-	-	4:31	4:39	4:47
V7	4:11	4:16	4:23	4:32	4:39	-	4:49	4:57
V8	-	-	-	-	-	4:51	4:59	5:07
V7	4:31	4:36	4:43	4:52	4:59	-	5:09	5:17
V8	-	-	-	-	-	5:11	5:19	5:27
V7	4:51	4:56	5:03	5:12	5:19	-	5:29	5:37
V8	-	-	-	-	-	5:31	5:39	5:47
V7	5:11	5:16	5:23	5:32	5:39	-	5:49	5:57
V8	-	-	-	-	-	5:51	5:59	6:07
V7	5:31	5:36	5:43	5:52	5:59	-	6:09	6:17
V8	-	-	-	-	-	6:07	6:15	6:23
V7	5:49	5:54	6:00	6:08	6:14	-	6:24	6:30
V8	-	-	-	-	-	6:27	6:34	6:40
V7	6:09	6:14	6:20	6:28	6:34	-	6:44	6:50
V8	-	-	-	-	-	6:47	6:54	7:00
V8	-	-	-	-	-	7:07	7:14	7:20
V8	-	-	-	-	-	7:24	7:30	7:35
V8	-	-	-	-	-	7:44	7:50	7:55
V8	-	-	-	-	-	8:04	8:10	8:15
V8	-	-	-	-	-	8:24	8:30	8:35
V8	-	-	-	-	-	8:44	8:50	8:55
V8	-	-	-	-	-	9:04	9:10	9:15
V8	-	-	-	-	-	9:24	9:30	9:35
V8	-	-	-	-	-	9:42	9:48	9:53
V8	-	-	-	-	-	10:02	10:08	10:13
V8	-	-	-	-	-	10:22	10:28	10:33
V8	-	-	-	-	-	10:42	10:48	10:53
V8	-	-	-	-	-	11:02	11:08	11:13
V8	-	-	-	-	-	11:22	11:27	11:31
V8	-	-	-	-	-	11:52	11:57	12:01

● — Trip operates only on days when public school is open.
El recorrido se realiza solamente cuando están abiertas las escuelas públicas.

V7,8

Effective Sunday, June 25, 2023

A partir del domingo, 25 de junio de 2023

Benning Heights—Alabama Avenue Line

► Southbound to Benning Heights/Congress Heights station

Monday thru Friday — De Lunes a viernes

Route Number	Minnesota Ave M	Benning Rd. & A St. SE (Benning Road) M	H St. & 46th Pl. (W) SE (BENNING HEIGHTS)	Southern Ave. & Bowen Rd. SE (Bradbury Heights)	Alabama Ave. & 38th St. SE (Fairfax Village)	Alabama Ave. & Naylor Rd. SE	Alabama Ave. & Stanton Rd. SE	CON-GRESS HEIGHTS M
AM Service — Servicio matutino								
V8	4:30	4:35	4:41	-	-	-	-	-
V8	5:00	5:05	5:11	-	-	-	-	-
V8	5:30	5:35	5:41	-	-	-	-	-
V8	5:50	5:55	6:01	-	-	-	-	-
V7	6:00	6:06	-	6:13	6:19	6:24	6:31	6:34
V8	6:10	6:16	6:23	-	-	-	-	-
V7	6:20	6:26	-	6:33	6:39	6:44	6:51	6:54
V8	6:30	6:36	6:43	-	-	-	-	-
V7	6:40	6:46	-	6:53	6:59	7:04	7:11	7:14
V8	6:50	6:58	7:05	-	-	-	-	-
V7	7:00	7:08	-	7:16	7:24	7:32	7:40	7:42
V8	7:10	7:18	7:25	-	-	-	-	-
V7	7:20	7:28	-	7:36	7:44	7:52	8:00	8:02
V8	7:30	7:42	7:48	-	-	-	-	-
V7	7:40	7:52	-	8:03	8:12	8:20	8:28	8:30
V8	7:50	8:02	8:08	-	-	-	-	-
V7	8:00	8:12	-	8:23	8:32	8:40	8:48	8:50
V8	8:10	8:22	8:28	-	-	-	-	-
V7	8:20	8:32	-	8:43	8:52	9:00	9:08	9:10
V8	8:30	8:42	8:48	-	-	-	-	-
V7	8:40	8:50	-	8:58	9:05	9:12	9:18	9:20
V8	8:50	9:00	9:06	-	-	-	-	-
V8	9:10	9:20	9:26	-	-	-	-	-
V8	9:30	9:40	9:46	-	-	-	-	-
V8	9:50	10:00	10:06	-	-	-	-	-
V8	10:10	10:18	10:25	-	-	-	-	-
V8	10:30	10:38	10:45	-	-	-	-	-
V8	10:50	10:58	11:05	-	-	-	-	-
V8	11:10	11:18	11:25	-	-	-	-	-
V8	11:30	11:38	11:45	-	-	-	-	-
V8	11:50	11:58	12:05	-	-	-	-	-

V7,8

Benning Heights—Alabama Avenue Line

Effective Sunday, June 25, 2023
A partir del domingo, 25 de junio de 2023

Southbound to Benning Heights/Congress Heights station

Monday thru Friday — De Lunes a viernes

Route Number	Minnesota Ave Ⓜ	Benning Rd. & A St. SE (Benning Road) Ⓜ	H St. & 46th Pl. (W) SE (BENNING HEIGHTS)	Southern Ave. & Bowen Rd. SE (Bradbury Heights)	Alabama Ave. & 38th St. SE (Fairfax Village)	Alabama Ave. & Naylor Rd. SE	Alabama Ave. & Stanton Rd. SE	CON-GRESS HEIGHTS Ⓜ
PM Service — Servicio vespertino								
V8	12:10	12:18	12:25	-	-	-	-	-
V8	12:30	12:38	12:45	-	-	-	-	-
V8	12:50	12:58	1:05	-	-	-	-	-
V8	1:10	1:18	1:25	-	-	-	-	-
V8	1:30	1:38	1:45	-	-	-	-	-
V8	1:50	1:58	2:05	-	-	-	-	-
V8	2:10	2:18	2:25	-	-	-	-	-
V7	2:20	2:28	-	2:37	2:45	2:52	3:00	3:03
V8	2:30	2:38	2:45	-	-	-	-	-
V7	2:40	2:50	-	3:00	3:09	3:17	3:25	3:29
V8	2:50	3:00	3:07	-	-	-	-	-
V7	3:00	3:10	-	3:20	3:29	3:37	3:45	3:49
V8	3:10	3:20	3:27	-	-	-	-	-
V7	3:20	3:30	-	3:40	3:49	3:57	4:05	4:09
V8	3:30	3:40	3:47	-	-	-	-	-
V7	3:40	3:50	-	4:00	4:09	4:17	4:25	4:29
V8	3:50	4:03	4:11	-	-	-	-	-
V7	4:00	4:13	-	4:23	4:32	4:40	4:48	4:51
V8	4:10	4:23	4:31	-	-	-	-	-
V7	4:20	4:33	-	4:43	4:52	5:00	5:08	5:11
V8	4:30	4:43	4:51	-	-	-	-	-
V8	4:30	4:43	4:51	-	-	-	-	-
V7	4:40	4:53	-	5:03	5:12	5:20	5:28	5:31
V7	4:40	4:53	-	5:03	5:12	5:20	5:28	5:31
V8	4:50	5:03	5:11	-	-	-	-	-
V7	5:00	5:13	-	5:23	5:32	5:40	5:48	5:51
V8	5:10	5:23	5:31	-	-	-	-	-
V7	5:20	5:33	-	5:43	5:52	6:00	6:08	6:11
V8	5:30	5:43	5:51	-	-	-	-	-
V7	5:40	5:53	-	6:03	6:12	6:20	6:28	6:31
V8	5:50	6:00	6:07	-	-	-	-	-
V7	6:00	6:10	-	6:19	6:26	6:32	6:38	6:41
V8	6:10	6:20	6:27	-	-	-	-	-
V7	6:20	6:30	-	6:39	6:46	6:52	6:58	7:01
V8	6:30	6:40	6:47	-	-	-	-	-
V8	6:50	7:00	7:07	-	-	-	-	-
V8	7:10	7:17	7:24	-	-	-	-	-
V8	7:30	7:37	7:44	-	-	-	-	-
V8	7:50	7:57	8:04	-	-	-	-	-
V8	8:10	8:17	8:24	-	-	-	-	-
V8	8:30	8:37	8:44	-	-	-	-	-
V8	8:50	8:57	9:04	-	-	-	-	-
V8	9:10	9:17	9:24	-	-	-	-	-
V8	9:30	9:36	9:42	-	-	-	-	-
V8	9:50	9:56	10:02	-	-	-	-	-
V8	10:10	10:16	10:22	-	-	-	-	-
V8	10:30	10:36	10:42	-	-	-	-	-
V8	10:50	10:56	11:02	-	-	-	-	-
V8	11:10	11:16	11:22	-	-	-	-	-
V8	11:40	11:46	11:52	-	-	-	-	-

V7,8

Benning Heights—Alabama Avenue Line

Effective Sunday, June 25, 2023
A partir del domingo, 25 de junio de 2023

Northbound to Minnesota Ave station

Saturday — Sábados

Route Number	H St. & 46th Pl. (W) SE (Benning Heights)	Benning Rd. & E.Capitol St. SE (Benning Road) M	MINNESOTA AVE M
AM Service — Servicio matutino			
V8	4:50	4:55	4:59
V8	5:20	5:25	5:29
V8	5:50	5:55	5:59
V8	6:20	6:25	6:29
V8	6:50	6:56	7:01
V8	7:20	7:26	7:31
V8	7:50	7:56	8:01
V8	8:20	8:26	8:31
V8	8:48	8:54	8:59
V8	9:12	9:19	9:26
V8	9:36	9:43	9:50
V8	10:00	10:07	10:14
V8	10:24	10:31	10:38
V8	10:51	10:58	11:05
V8	11:15	11:22	11:29
V8	11:39	11:46	11:53
PM Service — Servicio vespertino			
V8	12:03	12:10	12:17
V8	12:27	12:34	12:41
V8	12:51	12:58	1:05
V8	1:15	1:22	1:29
V8	1:39	1:46	1:53
V8	2:03	2:10	2:17
V8	2:27	2:34	2:41
V8	2:51	2:58	3:05
V8	3:15	3:22	3:29
V8	3:39	3:46	3:53
V8	4:03	4:10	4:17
V8	4:27	4:34	4:41
V8	4:51	4:58	5:05
V8	5:15	5:22	5:29
V8	5:39	5:46	5:53
V8	6:03	6:10	6:17
V8	6:27	6:34	6:41
V8	6:51	6:57	7:03
V8	7:15	7:21	7:27
V8	7:37	7:43	7:49
V8	8:01	8:07	8:13
V8	8:25	8:31	8:37
V8	8:49	8:55	9:01
V8	9:13	9:19	9:25
V8	9:37	9:43	9:49
V8	10:01	10:07	10:13
V8	10:25	10:31	10:37
V8	10:53	10:59	11:05
V8	11:23	11:29	11:35
V8	11:51	11:57	12:03

On five Federal holidays, Juneteenth, Columbus Day, Veterans' Day, Martin Luther King, Jr. Day, and Presidents' Day, the Saturday schedule will be in effect.

Metrobus proveerá servicio con horario de sábado durante los cinco días festivos de Juneteenth, Columbus Day, Veterans Day, Martin Luther King Jr. Day, y Presidents' Day.

Southbound to Benning Heights

Saturday — Sábados

Route Number	Minnesota Ave M	Benning Rd. & A St. SE (Benning Road) M	H St. & 46th Pl. (W) SE (BENNING HEIGHTS)
AM Service — Servicio matutino			
V8	4:40	4:45	4:50
V8	5:10	5:15	5:20
V8	5:40	5:45	5:50
V8	6:10	6:15	6:20
V8	6:40	6:45	6:50
V8	7:10	7:15	7:20
V8	7:40	7:45	7:50
V8	8:10	8:15	8:20
V8	8:36	8:42	8:48
V8	9:00	9:06	9:12
V8	9:24	9:30	9:36
V8	9:48	9:54	10:00
V8	10:12	10:18	10:24
V8	10:36	10:44	10:51
V8	11:00	11:08	11:15
V8	11:24	11:32	11:39
V8	11:48	11:56	12:03
PM Service — Servicio vespertino			
V8	12:12	12:20	12:27
V8	12:36	12:44	12:51
V8	1:00	1:08	1:15
V8	1:24	1:32	1:39
V8	1:48	1:56	2:03
V8	2:12	2:20	2:27
V8	2:36	2:44	2:51
V8	3:00	3:08	3:15
V8	3:24	3:32	3:39
V8	3:48	3:56	4:03
V8	4:12	4:20	4:27
V8	4:36	4:44	4:51
V8	5:00	5:08	5:15
V8	5:24	5:32	5:39
V8	5:48	5:56	6:03
V8	6:12	6:20	6:27
V8	6:36	6:44	6:51
V8	7:00	7:08	7:15
V8	7:24	7:30	7:37
V8	7:48	7:54	8:01
V8	8:12	8:18	8:25
V8	8:36	8:42	8:49
V8	9:00	9:06	9:13
V8	9:24	9:30	9:37
V8	9:48	9:54	10:01
V8	10:12	10:18	10:25
V8	10:40	10:46	10:53
V8	11:10	11:16	11:23
V8	11:40	11:45	11:51

On five Federal holidays, Juneteenth, Columbus Day, Veterans' Day, Martin Luther King, Jr. Day, and Presidents' Day, the Saturday schedule will be in effect.

Metrobus proveerá servicio con horario de sábado durante los cinco días festivos de Juneteenth, Columbus Day, Veterans Day, Martin Luther King Jr. Day, y Presidents' Day.

V7,8

Benning Heights—Alabama Avenue Line

Effective Sunday, June 25, 2023

A partir del domingo, 25 de junio de 2023

Northbound to Minnesota Ave station

Sunday — Domingos

Route Number	H St. & 46th Pl. (W) SE (Benning Heights)	Benning Rd. & E.Capitol St. SE (Benning Road) M	MINNESOTA AVE M
AM Service — Servicio matutino			
V8	4:49	4:54	4:58
V8	5:19	5:24	5:28
V8	5:49	5:54	5:58
V8	6:19	6:24	6:28
V8	6:51	6:56	7:00
V8	7:21	7:26	7:30
V8	7:51	7:58	8:04
V8	8:21	8:28	8:34
V8	8:47	8:54	9:00
V8	9:11	9:18	9:24
V8	9:35	9:42	9:48
V8	10:01	10:08	10:14
V8	10:25	10:32	10:38
V8	10:49	10:56	11:02
V8	11:13	11:20	11:26
V8	11:37	11:44	11:50
PM Service — Servicio vespertino			
V8	12:01	12:08	12:14
V8	12:28	12:35	12:41
V8	12:52	12:59	1:05
V8	1:16	1:23	1:29
V8	1:40	1:47	1:53
V8	2:04	2:11	2:17
V8	2:28	2:35	2:41
V8	2:52	2:59	3:05
V8	3:16	3:23	3:29
V8	3:40	3:47	3:53
V8	4:04	4:11	4:17
V8	4:28	4:35	4:41
V8	4:52	4:59	5:05
V8	5:16	5:23	5:29
V8	5:40	5:47	5:53
V8	6:04	6:11	6:17
V8	6:28	6:35	6:41
V8	6:49	6:55	7:00
V8	7:13	7:19	7:24
V8	7:37	7:43	7:48
V8	8:01	8:07	8:12
V8	8:25	8:31	8:36
V8	8:52	8:58	9:03
V8	9:13	9:19	9:24
V8	9:37	9:43	9:48
V8	10:01	10:07	10:12
V8	10:25	10:31	10:36
V8	10:51	10:57	11:02
V8	11:21	11:27	11:32
V8	11:51	11:57	12:02

Southbound to Benning Heights

Sunday — Domingos

Route Number	Minnesota Ave M	Benning Rd. & A St. SE (Benning Road) M	H St. & 46th Pl. (W) SE (BENNING HEIGHTS)
AM Service — Servicio matutino			
V8	4:40	4:44	4:49
V8	5:10	5:14	5:19
V8	5:40	5:44	5:49
V8	6:10	6:14	6:19
V8	6:40	6:45	6:51
V8	7:10	7:15	7:21
V8	7:40	7:45	7:51
V8	8:10	8:15	8:21
V8	8:36	8:41	8:47
V8	9:00	9:05	9:11
V8	9:24	9:29	9:35
V8	9:48	9:54	10:01
V8	10:12	10:18	10:25
V8	10:36	10:42	10:49
V8	11:00	11:06	11:13
V8	11:24	11:30	11:37
V8	11:48	11:54	12:01
PM Service — Servicio vespertino			
V8	12:12	12:20	12:28
V8	12:36	12:44	12:52
V8	1:00	1:08	1:16
V8	1:24	1:32	1:40
V8	1:48	1:56	2:04
V8	2:12	2:20	2:28
V8	2:36	2:44	2:52
V8	3:00	3:08	3:16
V8	3:24	3:32	3:40
V8	3:48	3:56	4:04
V8	4:12	4:20	4:28
V8	4:36	4:44	4:52
V8	5:00	5:08	5:16
V8	5:24	5:32	5:40
V8	5:48	5:56	6:04
V8	6:12	6:20	6:28
V8	6:36	6:42	6:49
V8	7:00	7:06	7:13
V8	7:24	7:30	7:37
V8	7:48	7:54	8:01
V8	8:12	8:18	8:25
V8	8:39	8:45	8:52
V8	9:00	9:06	9:13
V8	9:24	9:30	9:37
V8	9:48	9:54	10:01
V8	10:12	10:18	10:25
V8	10:40	10:45	10:51
V8	11:10	11:15	11:21
V8	11:40	11:45	11:51

How to use this timetable

- Use the map to find the stops closest to where you will get on and off the bus.
- Select the schedule (Weekday, Saturday, Sunday) for when you will travel. Along the top of the schedule, find the stop at or nearest the point where you will get on the bus. Follow that column down to the time you want to leave.
- Use the same method to find the times the bus is scheduled to arrive at the stop where you will get off the bus.
- If the bus stop is not listed, use the time shown for the bus stop before it as the time to wait at the stop.
- The end-of-the-line or last stop is listed in ALL CAPS on the schedule.

Cómo Usar este Horario

- Use este mapa para localizar las paradas más cercanas a donde se subirá y bajará del autobús.
- Seleccione el horario (Entre semana, sábado, domingo) de cuando viajará. A lo largo de la parte superior del horario, localice la parada o el punto más cercano a la parada en la que se subirá al autobús. Siga esa columna hacia abajo hasta la hora en la que desee salir.
- Utilice el mismo método para localizar las horas en que el autobús está programado para llegar a la parada en donde desea bajarse del autobús.
- Si la parada del autobús no está listada use la hora que se muestra en la parada anterior como la hora de espera en la parada.
- El final de la ruta o la última parada del autobús aparece en letras MAYÚSCULAS en el horario.

English-Español

Effective 5-29-22

V12

District Heights-Suitland Line

metrobus ♿

Serves these locations-
Brinda servicio a estas ubicaciones

- Addison Road-Seat Pleasant station
- District Heights
- Marlboro Pike
- Brooks Drive
- Shadyside Avenue
- Suitland station

www.wmata.com
Information Anytime 202-637-7000 TTY 202-962-2033

Washington
Metropolitan Area
Transit Authority

A District of Columbia,
Maryland and Virginia
Transit Partnership

V12

District Heights-Suitland Line

Effective Sunday, May 29, 2022

A partir del domingo, 29 de mayo de 2022

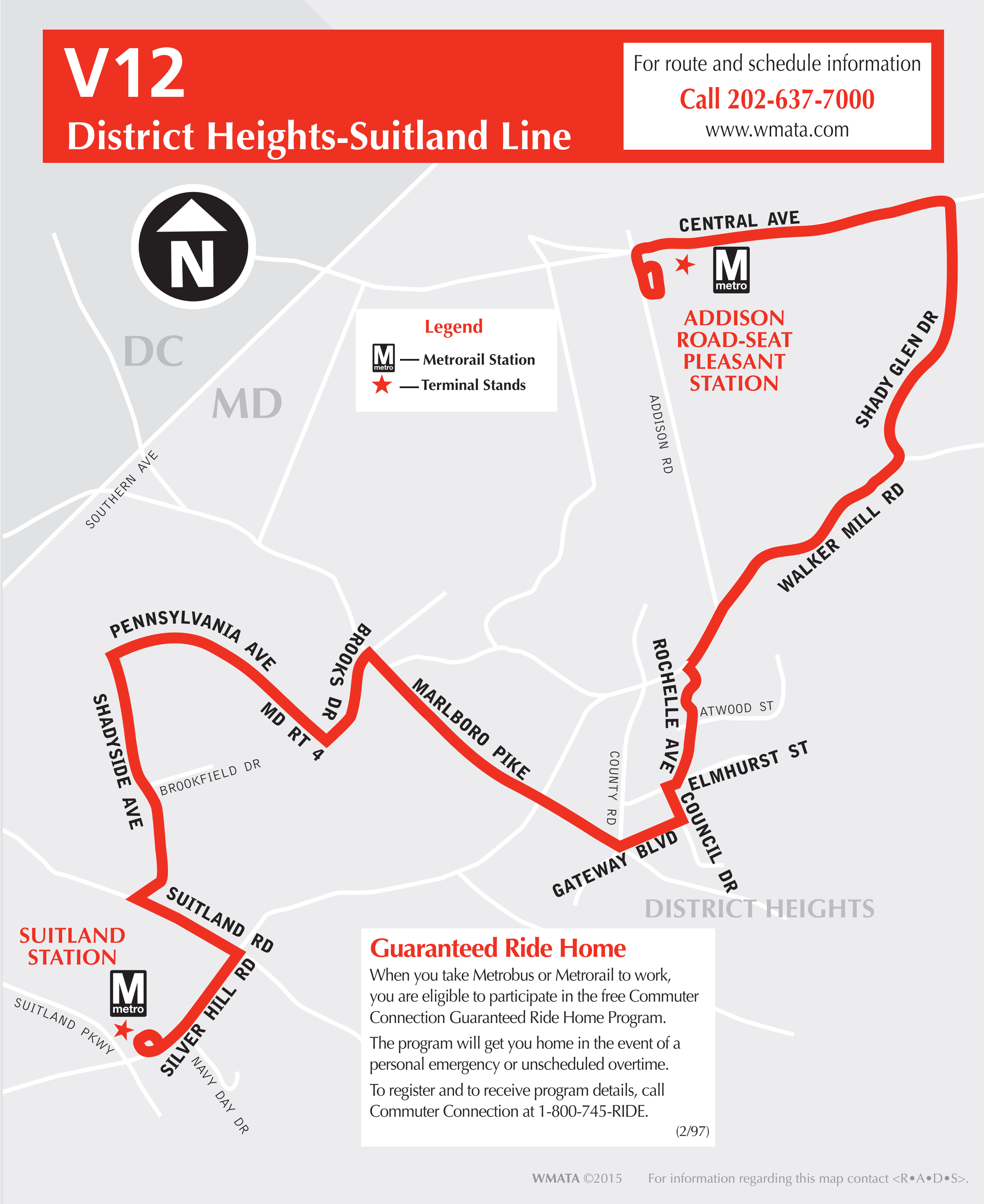
DC
MD
Legend
Metrorail Station
Terminal Stands
CENTRAL AVE
ADDISON ROAD-SEAT PLEASANT STATION
SHADY GLEN DR
ADDISON RD
WALKER MILL RD
SOUTHERN AVE
PENNSYLVANIA AVE
MD RT 4
BROOKS DR
MARLBORO PIKE
ROCHELLE AVE
ATWOOD ST
ELMHURST ST
COUNTY RD
COUNCIL DR
GATEWAY BLVD
DISTRICT HEIGHTS
SHADYSIDE AVE
BROOKFIELD DR
SUITLAND RD
SUITLAND STATION
SUITLAND PKWY
SILVER HILL RD
NAVY DAY DR

V12

District Heights-Suitland Line

For route and schedule information

Call 202-637-7000

www.wmata.com

Guaranteed Ride Home

When you take Metrobus or Metrorail to work, you are eligible to participate in the free Commuter Connection Guaranteed Ride Home Program.

The program will get you home in the event of a personal emergency or unscheduled overtime.

To register and to receive program details, call Commuter Connection at 1-800-745-RIDE.

(2/97)

WMATA ©2015 For information regarding this map contact <R•A•D•S>.

V12

District Heights-Suitland Line

Effective Sunday, May 29, 2022

A partir del domingo, 29 de mayo de 2022

Southbound To Suitland station

Monday thru Friday — De Lunes a viernes

Route Number	Addison Road-Seat Pleasant M	Shady Glen Dr. & Walker Mill Rd.	Rochelle Ave. & Atwood St. (District Heights	Gateway Blvd. & County Rd.	Pennsylvania Ave. & Brooks Dr.	Shadyside Ave. & Brookfield Dr.	SUITLAND M
AM Service — Servicio matutino							
V12	4:35	4:41	4:46	4:49	4:55	5:01	5:07
V12	5:05	5:11	5:16	5:19	5:25	5:31	5:37
V12	5:35	5:41	5:46	5:49	5:55	6:01	6:07
V12	6:05	6:11	6:18	6:22	6:28	6:35	6:42
V12	6:30	6:36	6:43	6:47	6:53	7:00	7:07
V12	6:55	7:01	7:08	7:12	7:19	7:26	7:33
V12	7:20	7:26	7:33	7:37	7:44	7:51	7:58
V12	7:45	7:51	7:58	8:02	8:09	8:16	8:23
V12	8:10	8:16	8:23	8:27	8:34	8:41	8:48
V12	8:40	8:47	8:54	8:57	9:03	9:09	9:15
V12	9:10	9:17	9:24	9:27	9:33	9:39	9:45
V12	9:50	9:57	10:04	10:07	10:13	10:19	10:25
V12	10:30	10:37	10:44	10:47	10:53	10:59	11:05
V12	11:10	11:17	11:24	11:27	11:33	11:39	11:45
V12	11:50	11:57	12:04	12:07	12:13	12:19	12:25
PM Service — Servicio vespertino							
V12	12:30	12:37	12:44	12:47	12:53	12:59	1:05
V12	1:10	1:17	1:24	1:27	1:33	1:39	1:45
V12	1:50	1:57	2:04	2:07	2:13	2:19	2:25
V12	2:30	2:37	2:44	2:47	2:53	2:59	3:05
V12	2:55	3:02	3:10	3:13	3:19	3:26	3:33
V12	3:20	3:27	3:35	3:38	3:44	3:51	3:58
V12	3:45	3:52	4:00	4:03	4:09	4:16	4:23
V12	4:10	4:17	4:25	4:28	4:34	4:41	4:48
V12	4:35	4:42	4:50	4:53	4:59	5:06	5:13
V12	5:00	5:07	5:15	5:18	5:24	5:31	5:38
V12	5:25	5:32	5:40	5:43	5:49	5:56	6:03
V12	5:50	5:57	6:05	6:08	6:14	6:21	6:28
V12	6:15	6:22	6:30	6:33	6:39	6:46	6:53
V12	6:40	6:47	6:54	6:57	7:03	7:09	7:15
V12	7:05	7:12	7:19	7:22	7:28	7:34	7:40
V12	7:45	7:52	7:59	8:02	8:08	8:14	8:20
V12	8:25	8:32	8:39	8:42	8:48	8:54	9:00
V12	9:05	9:12	9:18	9:21	9:26	9:31	9:36
V12	9:45	9:52	9:58	10:01	10:06	10:11	10:16
V12	10:25	10:32	10:38	10:41	10:46	10:51	10:56
V12	11:05	11:12	11:18	11:21	11:26	11:31	11:36
V12	11:45	11:52	11:58	12:01	12:06	12:11	12:16

On five Federal holidays, Juneteenth, Columbus Day, Veterans' Day, Martin Luther King, Jr. Day, and Presidents' Day, the Saturday schedule will be in effect.

Metrobus proveerá servicio con horario de sábado durante los cinco días festivos de Juneteenth, Columbus Day, Veterans Day, Martin Luther King Jr. Day, y Presidents' Day.

Northbound To Addison Road station

Monday thru Friday — De Lunes a viernes

Route Number	Suitland M	Shadyside Ave. & Brookfield Dr.	Brooks Dr. & Pennsylvania Ave.	Gateway Blvd. & County Rd.	Rochelle Ave. & Atwood St. (District Heights)	Shady Glen Dr. & Walker Mill Rd.	ADDISON ROAD-Seat Pleasant M
AM Service — Servicio matutino							
V12	4:50	4:56	5:01	5:06	5:09	5:15	5:21
V12	5:20	5:26	5:31	5:36	5:39	5:45	5:51
V12	5:50	5:56	6:01	6:06	6:09	6:15	6:21
V12	6:15	6:21	6:26	6:31	6:34	6:40	6:46
V12	6:40	6:46	6:51	6:56	6:59	7:05	7:11
V12	7:05	7:12	7:18	7:24	7:27	7:33	7:40
V12	7:30	7:37	7:43	7:49	7:52	7:58	8:05
V12	7:55	8:02	8:08	8:14	8:17	8:23	8:30
V12	8:20	8:27	8:33	8:39	8:42	8:48	8:55
V12	8:45	8:52	8:58	9:04	9:07	9:13	9:20
V12	9:10	9:17	9:23	9:29	9:32	9:38	9:45
V12	9:50	9:56	10:02	10:08	10:11	10:18	10:23
V12	10:30	10:36	10:42	10:48	10:51	10:58	11:03
V12	11:10	11:16	11:22	11:28	11:31	11:38	11:43
V12	11:50	11:56	12:02	12:08	12:11	12:18	12:23
PM Service — Servicio vespertino							
V12	12:30	12:36	12:42	12:48	12:51	12:58	1:03
V12	1:10	1:16	1:22	1:28	1:31	1:38	1:43
V12	1:50	1:56	2:02	2:08	2:11	2:18	2:23
V12	2:30	2:37	2:43	2:48	2:51	2:57	3:04
V12	3:10	3:17	3:23	3:28	3:31	3:37	3:44
V12	3:50	3:57	4:03	4:08	4:11	4:17	4:24
V12	4:15	4:22	4:28	4:35	4:38	4:44	4:51
V12	4:40	4:47	4:53	5:00	5:03	5:09	5:16
V12	5:05	5:12	5:18	5:25	5:28	5:34	5:41
V12	5:30	5:37	5:43	5:50	5:53	5:59	6:06
V12	5:55	6:02	6:08	6:15	6:18	6:24	6:31
V12	6:20	6:27	6:33	6:38	6:41	6:47	6:53
V12	6:45	6:52	6:58	7:03	7:06	7:12	7:18
V12	7:10	7:16	7:21	7:26	7:29	7:34	7:39
V12	7:45	7:51	7:56	8:01	8:04	8:09	8:14
V12	8:25	8:31	8:36	8:41	8:44	8:49	8:54
V12	9:05	9:11	9:16	9:21	9:24	9:29	9:34
V12	9:45	9:51	9:56	10:01	10:04	10:09	10:14
V12	10:25	10:31	10:36	10:41	10:44	10:49	10:54
V12	11:05	11:11	11:16	11:21	11:24	11:29	11:34
V12	11:45	11:51	11:56	12:01	12:04	12:09	12:14

On five Federal holidays, Juneteenth, Columbus Day, Veterans' Day, Martin Luther King, Jr. Day, and Presidents' Day, the Saturday schedule will be in effect.

Metrobus proveerá servicio con horario de sábado durante los cinco días festivos de Juneteenth, Columbus Day, Veterans Day, Martin Luther King Jr. Day, y Presidents' Day.

V12

District Heights-Suitland Line

Effective Sunday, May 29, 2022

A partir del domingo, 29 de mayo de 2022

Southbound To Suitland station

Saturday — Sábados

Route Number	Addison Road-Seat Pleasant	Shady Glen Dr. & Walker Mill Rd.	Rochelle Ave. & Atwood St. (District Heights)	Gateway Blvd. & County Rd.	Pennsylvania Ave. & Brooks Dr.	Shadyside Ave. & Brookfield Dr.	SUITLAND
AM Service — Servicio matutino							
V12	5:45	5:52	5:58	6:01	6:07	6:11	6:17
V12	6:45	6:52	6:58	7:01	7:07	7:11	7:17
V12	7:45	7:52	7:58	8:01	8:07	8:11	8:17
V12	8:45	8:52	8:58	9:01	9:07	9:11	9:17
V12	9:45	9:52	9:58	10:01	10:07	10:11	10:17
V12	10:45	10:53	10:59	11:02	11:09	11:14	11:20
V12	11:45	11:53	11:59	12:02	12:09	12:14	12:20
PM Service — Servicio vespertino							
V12	12:45	12:53	12:59	1:02	1:09	1:14	1:20
V12	1:45	1:53	1:59	2:02	2:09	2:14	2:20
V12	2:45	2:54	3:01	3:05	3:12	3:17	3:23
V12	3:45	3:54	4:01	4:05	4:12	4:17	4:23
V12	4:45	4:54	5:01	5:05	5:12	5:17	5:23
V12	5:45	5:54	6:01	6:05	6:12	6:17	6:23
V12	6:45	6:54	7:01	7:05	7:12	7:17	7:23
V12	7:45	7:53	7:59	8:03	8:09	8:14	8:19
V12	8:45	8:53	8:59	9:03	9:09	9:14	9:19
V12	9:45	9:53	9:59	10:03	10:09	10:14	10:19

Northbound To Addison Road station

Saturday — Sábados

Route Number	Suitland	Shadyside Ave. & Brookfield Dr.	Brooks Dr. & Pennsylvania Ave.	Gateway Blvd. & County Rd.	Rochelle Ave. & Atwood St. (District Heights)	Shady Glen Dr. & Walker Mill Rd.	ADDISON ROAD-Seat Pleasant
AM Service — Servicio matutino							
V12	5:30	5:37	5:41	5:47	5:49	5:54	6:03
V12	6:30	6:37	6:41	6:47	6:49	6:54	7:03
V12	7:30	7:37	7:41	7:47	7:49	7:54	8:03
V12	8:30	8:37	8:41	8:47	8:49	8:54	9:03
V12	9:30	9:37	9:42	9:49	9:52	9:58	10:07
V12	10:30	10:37	10:42	10:49	10:52	10:58	11:07
V12	11:30	11:37	11:42	11:49	11:52	11:58	12:07
PM Service — Servicio vespertino							
V12	12:30	12:37	12:42	12:49	12:52	12:58	1:07
V12	1:30	1:37	1:42	1:49	1:52	1:58	2:07
V12	2:30	2:37	2:42	2:49	2:52	2:58	3:07
V12	3:30	3:37	3:42	3:49	3:52	3:58	4:07
V12	4:30	4:37	4:42	4:49	4:52	4:58	5:07
V12	5:30	5:37	5:42	5:49	5:52	5:58	6:07
V12	6:30	6:37	6:42	6:49	6:52	6:58	7:07
V12	7:30	7:37	7:42	7:49	7:52	7:58	8:07
V12	8:30	8:37	8:42	8:48	8:51	8:56	9:04
V12	9:30	9:37	9:42	9:48	9:51	9:56	10:04

V12

District Heights-Suitland Line

Effective Sunday, May 29, 2022

A partir del domingo, 29 de mayo de 2022

Southbound To Suitland station

Sunday — Domingos

Route Number	Addison Road-Seat Pleasant M	Shady Glen Dr. & Walker Mill Rd.	Rochelle Ave. & Atwood St. (District Heights)	Gateway Blvd. & County Rd.	Pennsylvania Ave. & Brooks Dr.	Shadyside Ave. & Brookfield Dr.	SUITLAND M
AM Service — Servicio matutino							
V12	6:20	6:27	6:32	6:35	6:41	6:45	6:50
V12	7:45	7:52	7:57	8:00	8:06	8:10	8:15
V12	8:45	8:52	8:57	9:00	9:06	9:10	9:15
V12	9:45	9:52	9:57	10:00	10:06	10:10	10:15
V12	10:45	10:52	10:57	11:00	11:06	11:10	11:15
V12	11:45	11:52	11:57	12:00	12:06	12:10	12:15
PM Service — Servicio vespertino							
V12	12:45	12:52	12:57	1:00	1:06	1:10	1:15
V12	1:45	1:53	1:59	2:03	2:09	2:13	2:19
V12	2:45	2:53	2:59	3:03	3:09	3:13	3:19
V12	3:45	3:53	3:59	4:03	4:09	4:13	4:19
V12	4:45	4:53	4:59	5:03	5:09	5:13	5:19
V12	5:45	5:53	5:59	6:03	6:09	6:13	6:19
V12	6:45	6:53	6:59	7:03	7:09	7:13	7:19
V12	7:45	7:52	7:57	8:01	8:06	8:10	8:15
V12	8:45	8:52	8:57	9:01	9:06	9:10	9:15
V12	9:45	9:52	9:57	10:01	10:06	10:10	10:15

Northbound To Addison Road station

Sunday — Domingos

Route Number	Suitland M	Shadyside Ave. & Brookfield Dr.	Brooks Dr. & Pennsylvania Ave.	Gateway Blvd. & County Rd.	Rochelle Ave. & Atwood St. (District Heights)	Shady Glen Dr. & Walker Mill Rd.	ADDISON ROAD-Seat Pleasant M
AM Service — Servicio matutino							
V12	6:30	6:36	6:40	6:45	6:47	6:52	7:00
V12	7:30	7:36	7:40	7:45	7:47	7:52	8:00
V12	8:30	8:36	8:40	8:45	8:47	8:52	9:00
V12	9:30	9:37	9:42	9:48	9:51	9:56	10:05
V12	10:30	10:37	10:42	10:48	10:51	10:56	11:05
V12	11:30	11:37	11:42	11:48	11:51	11:56	12:05
PM Service — Servicio vespertino							
V12	12:30	12:37	12:42	12:48	12:51	12:56	1:05
V12	1:30	1:37	1:42	1:48	1:51	1:56	2:05
V12	2:30	2:37	2:42	2:48	2:51	2:56	3:05
V12	3:30	3:37	3:42	3:48	3:51	3:56	4:05
V12	4:30	4:37	4:42	4:48	4:51	4:56	5:05
V12	5:30	5:37	5:42	5:48	5:51	5:56	6:05
V12	6:30	6:37	6:42	6:48	6:51	6:56	7:05
V12	7:30	7:36	7:41	7:46	7:48	7:53	8:02
V12	8:30	8:36	8:41	8:46	8:48	8:53	9:02
V12	9:30	9:36	9:41	9:46	9:48	9:53	10:02

How to use this timetable

- ➤ Use the map to find the stops closest to where you will get on and off the bus.
- ➤ Select the schedule (Weekday, Saturday, Sunday) for when you will travel. Along the top of the schedule, find the stop at or nearest the point where you will get on the bus. Follow that column down to the time you want to leave.
- ➤ Use the same method to find the times the bus is scheduled to arrive at the stop where you will get off the bus.
- ➤ If the bus stop is not listed, use the time shown for the bus stop before it as the time to wait at the stop.
- ➤ The end-of-the-line or last stop is listed in ALL CAPS on the schedule.

Cómo Usar este Horario

- ➤ Use este mapa para localizar las paradas más cercanas a donde se subirá y bajará del autobús.
- ➤ Seleccione el horario (Entre semana, sábado, domingo) de cuando viajará. A lo largo de la parte superior del horario, localice la parada o el punto más cercano a la parada en la que se subirá al autobús. Siga esa columna hacia abajo hasta la hora en la que desee salir.
- ➤ Utilice el mismo método para localizar las horas en que el autobús está programado para llegar a la parada en donde desea bajarse del autobús.
- ➤ Si la parada del autobús no está listada use la hora que se muestra en la parada anterior como la hora de espera en la parada.
- ➤ El final de la ruta o la última parada del autobús aparece en letras MAYÚSCULAS en el horario.

English-Español Effective 8-23-20

W1

Shipley Terrace – Fort Drum Line

metrobus ♿

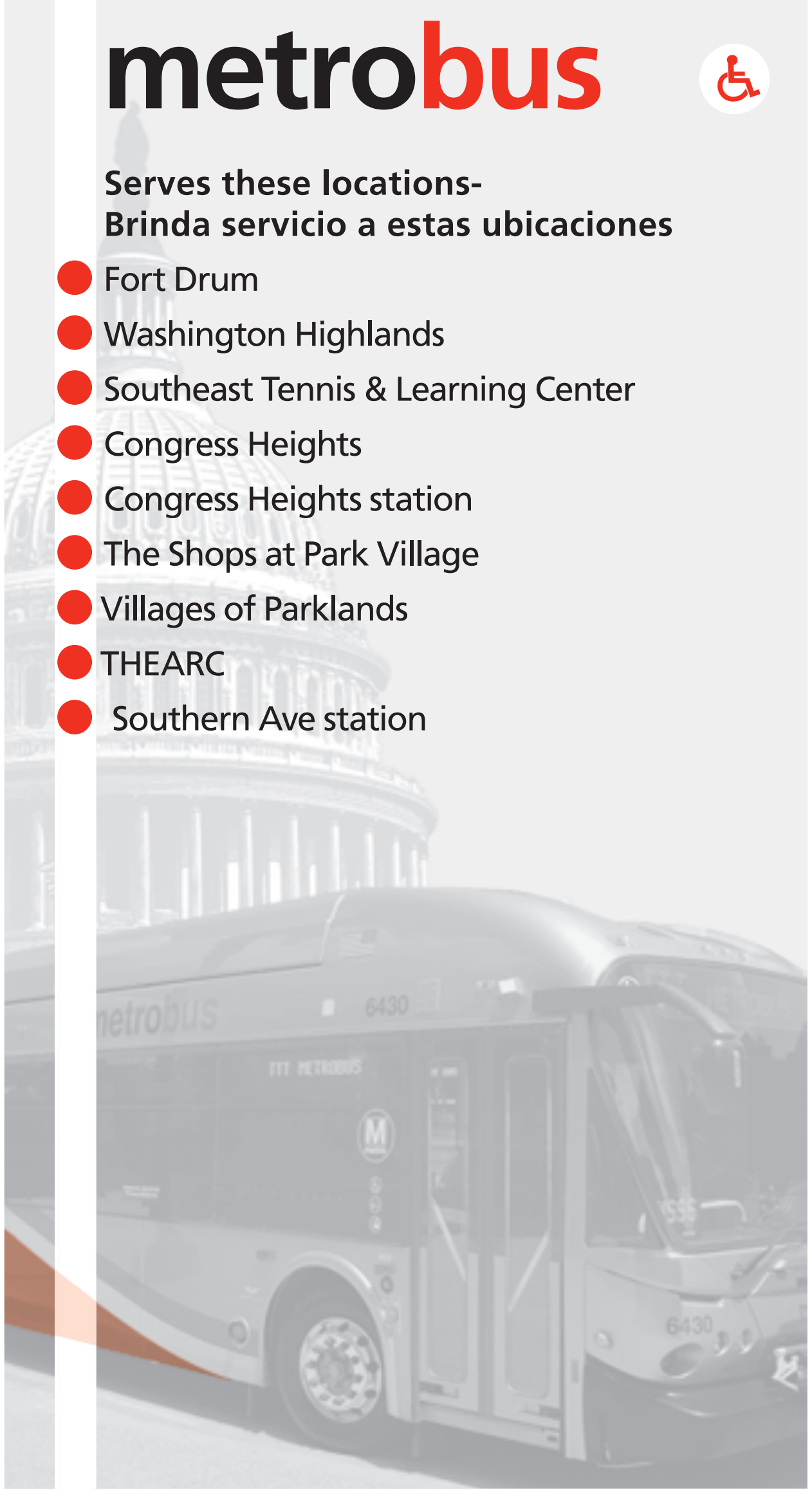

Serves these locations-
Brinda servicio a estas ubicaciones

- ● Fort Drum
- ● Washington Highlands
- ● Southeast Tennis & Learning Center
- ● Congress Heights
- ● Congress Heights station
- ● The Shops at Park Village
- ● Villages of Parklands
- ● THEARC
- ● Southern Ave station

www.wmata.com
Information Anytime 202-637-7000 TTY 202-962-2033

Washington
Metropolitan Area
Transit Authority

A District of Columbia,
Maryland and Virginia
Transit Partnership

W1

Shipley Terrace – Fort Drum Line

Effective Sunday, August 23, 2020

A partir del domingo, 23 de agosto de 2020

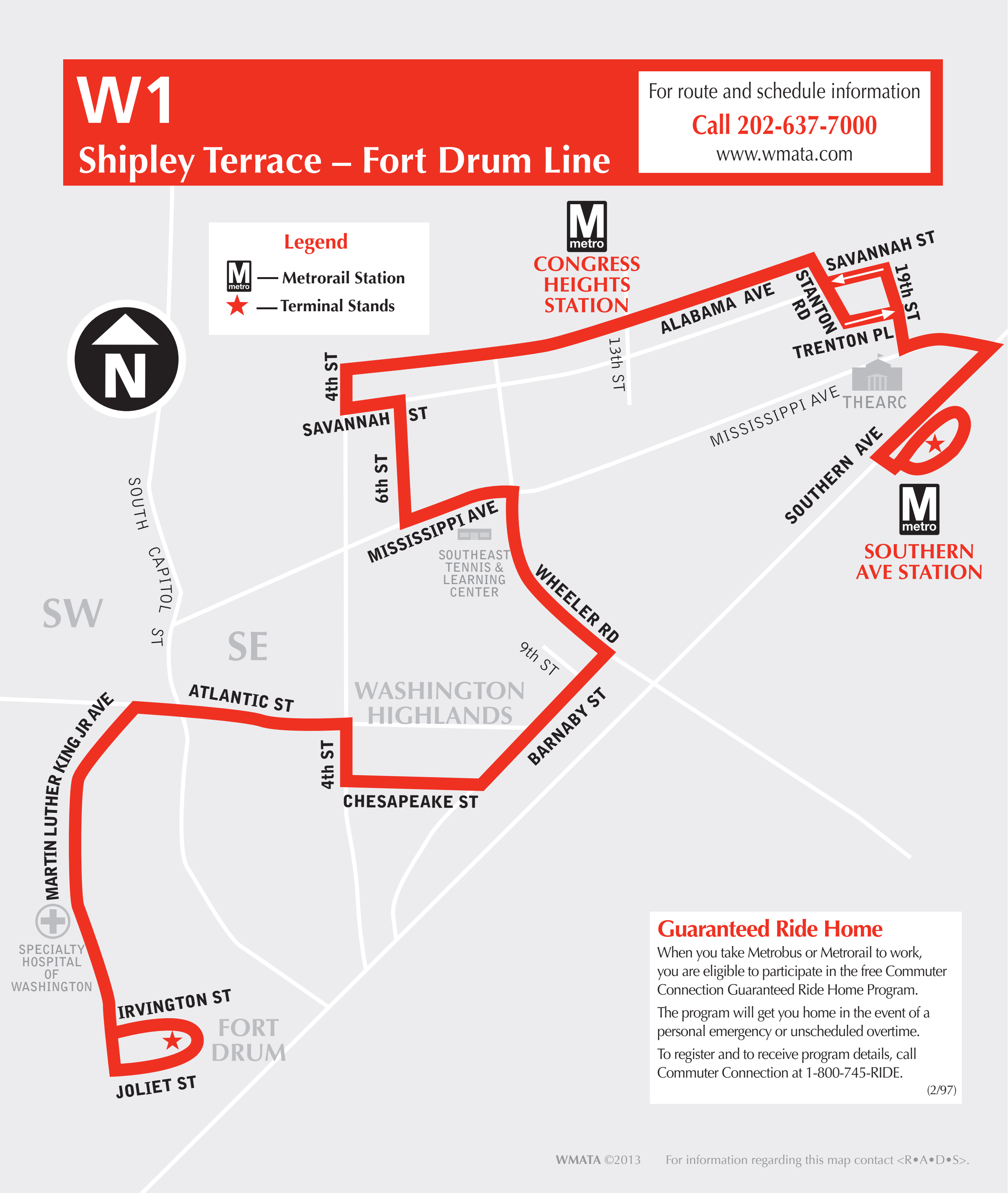
N
CONGRESS HEIGHTS STATION
SAVANNAH ST
19th ST
STANTON RD
TRENTON PL
ALABAMA AVE
13th ST
4th ST
SAVANNAH ST
6th ST
MISSISSIPPI AVE
THEARC
MISSISSIPPI AVE
SOUTHERN AVE
SOUTHERN AVE STATION
SOUTHEAST TENNIS & LEARNING CENTER
WHEELER RD
SOUTH CAPITOL ST
SW
SE
9th ST
WASHINGTON HIGHLANDS
ATLANTIC ST
BARNABY ST
4th ST
CHESAPEAKE ST
MARTIN LUTHER KING JR AVE
SPECIALTY HOSPITAL OF WASHINGTON
IRVINGTON ST
FORT DRUM
JOLIET ST

W1

Shipley Terrace – Fort Drum Line

For route and schedule information
Call 202-637-7000
www.wmata.com

Legend

Ⓜ — Metrorail Station
★ — Terminal Stands

Guaranteed Ride Home

When you take Metrobus or Metrorail to work, you are eligible to participate in the free Commuter Connection Guaranteed Ride Home Program.

The program will get you home in the event of a personal emergency or unscheduled overtime.

To register and to receive program details, call Commuter Connection at 1-800-745-RIDE.

(2/97)

WMATA ©2013

For information regarding this map contact <R•A•D•S>.

W1

Shipley Terrace – Fort Drum Line

Effective Sunday, August 23, 2020

A partir del domingo, 23 de agosto de 2020

Eastbound to Southern Ave Station

Monday thru Friday - De Lunes a viernes

Route Number	Irvington & Joliet Sts. SW	Atlantic & South Capitol Sts. SW	Barnaby & 9th Sts. SE	Alabama Ave. & 13th St. SE (Congress Heights) M	Trenton Pl. & 19th St. SE	SOUTH-ERN AVE M
AM Service — Servicio matutino						
W1	5:40	5:45	5:52	6:01	6:06	6:12
W1	6:00	6:05	6:12	6:21	6:26	6:32
W1	6:20	6:25	6:32	6:41	6:46	6:52
W1	6:40	6:45	6:52	7:01	7:06	7:12
W1	7:00	7:06	7:13	7:23	7:29	7:35
W1	7:20	7:26	7:33	7:43	7:49	7:55
● **W1**	7:30	7:36	7:43	7:53	7:59	8:05
W1	7:40	7:46	7:53	8:03	8:09	8:15
W1	8:00	8:06	8:13	8:23	8:29	8:35
W1	8:20	8:26	8:33	8:43	8:49	8:55
W1	8:40	8:46	8:53	9:03	9:09	9:15
W1	9:00	9:05	9:12	9:21	9:26	9:32
W1	9:35	9:40	9:47	9:56	10:01	10:07
W1	10:10	10:15	10:22	10:31	10:36	10:42
W1	10:45	10:50	10:57	11:06	11:11	11:17
W1	11:20	11:25	11:32	11:41	11:46	11:52
W1	11:55	12:00	12:07	12:16	12:21	12:27
PM Service — Servicio vespertino						
W1	12:30	12:35	12:42	12:51	12:56	1:02
W1	1:05	1:10	1:17	1:26	1:31	1:37
W1	1:40	1:45	1:52	2:01	2:06	2:12
W1	2:15	2:20	2:27	2:36	2:41	2:47
W1	2:50	2:55	3:02	3:11	3:16	3:22
W1	3:25	3:30	3:37	3:46	3:51	3:57
W1	3:49	3:55	4:02	4:12	4:18	4:24
W1	4:09	4:15	4:22	4:32	4:38	4:44
W1	4:29	4:35	4:42	4:52	4:58	5:04
W1	4:49	4:55	5:02	5:12	5:18	5:24
W1	5:09	5:15	5:22	5:32	5:38	5:44
W1	5:29	5:35	5:42	5:52	5:58	6:04
W1	5:49	5:55	6:02	6:12	6:18	6:24
W1	6:09	6:15	6:22	6:32	6:38	6:44
W1	6:29	6:34	6:41	6:50	6:55	7:01
W1	7:09	7:14	7:21	7:30	7:35	7:41
W1	7:40	7:45	7:52	8:01	8:06	8:12

● — *Trip operates only when public school is open.*
El recorrido se realiza solamente cuando están abiertas las escuelas públicas.

Westbound to Fort Drum

Monday thru Friday - De Lunes a viernes

Route Number	SOUTH-ERN AVE M	19th & Savannah Sts. SE	Alabama Ave. & 13th St. SE (Congress Heights) M	Barnaby & 9th Sts. SE	Atlantic & South Capitol Sts. SW	Irvington & Joliet Sts. SW (FORT DRUM)
AM Service — Servicio matutino						
W1	5:49	5:54	5:58	6:07	6:13	6:19
W1	6:09	6:14	6:18	6:27	6:33	6:39
W1	6:29	6:34	6:38	6:47	6:53	6:59
W1	6:49	6:54	6:58	7:07	7:13	7:19
W1	7:05	7:10	7:15	7:25	7:32	7:39
W1	7:25	7:30	7:35	7:45	7:52	7:59
W1	7:45	7:50	7:55	8:05	8:12	8:19
W1	8:05	8:10	8:15	8:25	8:32	8:39
● **W1**	8:15	8:20	8:25	8:35	8:42	8:49
W1	8:25	8:30	8:35	8:45	8:52	8:59
W1	9:00	9:05	9:10	9:20	9:27	9:34
W1	9:39	9:44	9:48	9:57	10:03	10:09
W1	10:14	10:19	10:23	10:32	10:38	10:44
W1	10:49	10:54	10:58	11:07	11:13	11:19
W1	11:24	11:29	11:33	11:42	11:48	11:54
W1	11:59	12:04	12:08	12:17	12:23	12:29
PM Service — Servicio vespertino						
W1	12:34	12:39	12:43	12:52	12:58	1:04
W1	1:09	1:14	1:18	1:27	1:33	1:39
W1	1:44	1:49	1:53	2:02	2:08	2:14
W1	2:19	2:24	2:28	2:37	2:43	2:49
W1	2:54	2:59	3:03	3:12	3:18	3:24
W1	3:14	3:19	3:24	3:34	3:41	3:48
W1	3:34	3:39	3:44	3:54	4:01	4:08
W1	3:54	3:59	4:04	4:14	4:21	4:28
W1	4:14	4:19	4:24	4:34	4:41	4:48
W1	4:34	4:39	4:44	4:54	5:01	5:08
W1	4:54	4:59	5:04	5:14	5:21	5:28
W1	5:14	5:19	5:24	5:34	5:41	5:48
W1	5:34	5:39	5:44	5:54	6:01	6:08
W1	5:54	5:59	6:04	6:14	6:21	6:28
W1	6:14	6:19	6:24	6:34	6:41	6:48
W1	6:34	6:39	6:44	6:54	7:01	7:08
W1	7:09	7:14	7:18	7:27	7:33	7:39
W1	7:46	7:51	7:55	8:04	8:10	8:16
W1	8:19	8:24	8:28	8:37	8:43	8:49

● — *Trip operates only when public school is open.*
El recorrido se realiza solamente cuando están abiertas las escuelas públicas.

On five Federal holidays, Juneteenth, Columbus Day, Veterans' Day, Martin Luther King, Jr. Day, and Presidents' Day, this route will have no service.
Esta ruta no prestará servicio durante los cinco días festivos de Juneteenth, Columbus Day, Veterans Day, Martin Luther King Jr. Day, y Presidents' Day.

How to use this timetable

- ➤ Use the map to find the stops closest to where you will get on and off the bus.
- ➤ Select the schedule (Weekday, Saturday, Sunday) for when you will travel. Along the top of the schedule, find the stop at or nearest the point where you will get on the bus. Follow that column down to the time you want to leave.
- ➤ Use the same method to find the times the bus is scheduled to arrive at the stop where you will get off the bus.
- ➤ If the bus stop is not listed, use the time shown for the bus stop before it as the time to wait at the stop.
- ➤ The end-of-the-line or last stop is listed in ALL CAPS on the schedule.

Cómo Usar este Horario

- ➤ Use este mapa para localizar las paradas más cercanas a donde se subirá y bajará del autobús.
- ➤ Seleccione el horario (Entre semana, sábado, domingo) de cuando viajará. A lo largo de la parte superior del horario, localice la parada o el punto más cercano a la parada en la que se subirá al autobús. Siga esa columna hacia abajo hasta la hora en la que desee salir.
- ➤ Utilice el mismo método para localizar las horas en que el autobús está programado para llegar a la parada en donde desea bajarse del autobús.
- ➤ Si la parada del autobús no está listada use la hora que se muestra en la parada anterior como la hora de espera en la parada.
- ➤ El final de la ruta o la última parada del autobús aparece en letras MAYÚSCULAS en el horario.

English-Español Effective 6-16-24

W2,3

United Medical Center-Anacostia Line

metrobus

Serves these locations-

Brinda servicio a estas ubicaciones

- ● Southern Ave Station (W2)
- ● United Medical Center
- ● Congress Heights station
- ● St. Elizabeths Hospital
- ● Entertainment & Sports Arena
- ● Villages of Parklands
- ● THEARC
- ● Naylor Gardens
- ● Good Hope Marketplace (W3)
- ● Naylor and Good Hope Rds. S.E.
- ● Fort Stanton
- ● Anacostia Museum
- ● Anacostia station
- ● Barry Farm
- ● Dept. of Homeland Security
- ● Washington Overlook

metrobus
METROBUS

www.wmata.com
Information Anytime 202-637-7000 TTY 202-962-2033

Washington Metropolitan Area Transit Authority

A District of Columbia, Maryland and Virginia Transit Partnership

W2,3
United Medical Center-Anacostia Line

Effective Sunday, June 16, 2024
A partir del domingo, 16 de junio de 2024

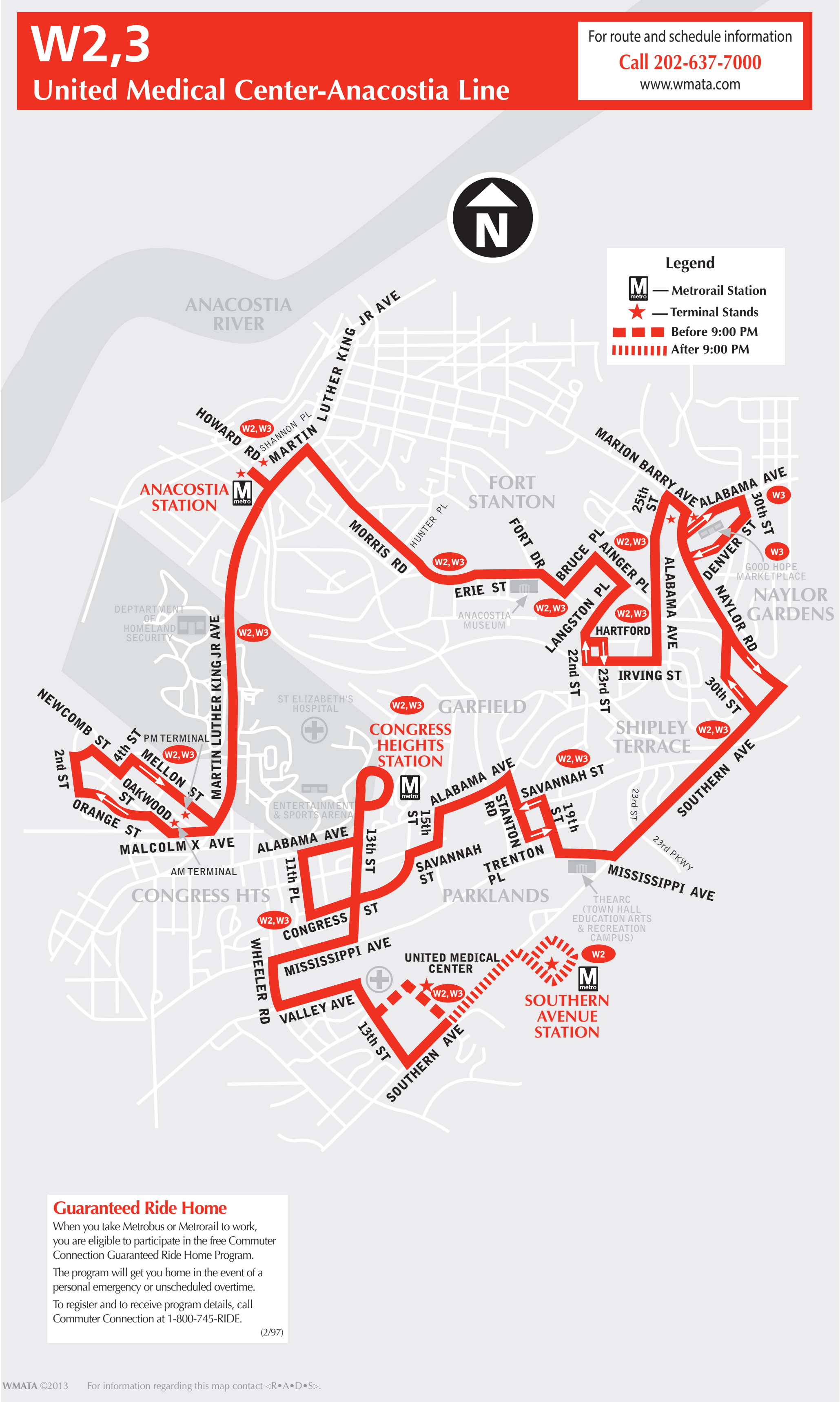
W2,3
United Medical Center-Anacostia Line
For route and schedule information
Call 202-637-7000
www.wmata.com
N
Legend
Metrorail Station
Terminal Stands
Before 9:00 PM
After 9:00 PM
ANACOSTIA RIVER
MARTIN LUTHER KING JR AVE
HOWARD RD
SHANNON PL
W2, W3
ANACOSTIA STATION
MORRIS RD
HUNTER PL
FORT STANTON
FORT DR
ERIE ST
ANACOSTIA MUSEUM
BRUCE PL
AINGER PL
LANGSTON PL
HARTFORD
22nd ST
23rd ST
IRVING ST
ALABAMA AVE
MARION BARRY AVE
25th ST
ALABAMA AVE
30th ST
DENVER ST
W3
GOOD HOPE MARKETPLACE
NAYLOR GARDENS
NAYLOR RD
30th ST
SHIPLEY TERRACE
SOUTHERN AVE
23rd ST
23rd PKWY
MISSISSIPPI AVE
THEARC (TOWN HALL EDUCATION ARTS & RECREATION CAMPUS)
W2
SOUTHERN AVENUE STATION
UNITED MEDICAL CENTER
SOUTHERN AVE
13th ST
VALLEY AVE
WHEELER RD
MISSISSIPPI AVE
CONGRESS ST
11th PL
13th ST
ALABAMA AVE
CONGRESS HTS
PARKLANDS
SAVANNAH ST
15th ST
ALABAMA AVE
STANTON RD
SAVANNAH ST
19th ST
TRENTON PL
CONGRESS HEIGHTS STATION
GARFIELD
ST ELIZABETH'S HOSPITAL
ENTERTAINMENT & SPORTS ARENA
DEPARTMENT OF HOMELAND SECURITY
NEWCOMB ST
4th ST
PM TERMINAL
MELLON ST
2nd ST
OAKWOOD ST
ORANGE ST
MALCOLM X AVE
AM TERMINAL

Guaranteed Ride Home

When you take Metrobus or Metrorail to work, you are eligible to participate in the free Commuter Connection Guaranteed Ride Home Program.

The program will get you home in the event of a personal emergency or unscheduled overtime.

To register and to receive program details, call Commuter Connection at 1-800-745-RIDE.

(2/97)

WMATA ©2013 For information regarding this map contact <R•A•D•S>.

W2,3

United Medical Center-Anacostia Line

Effective Sunday, June 16, 2024

A partir del domingo, 16 de junio de 2024

► Westbound To Washington Overlook

Monday thru Friday — De Lunes a viernes

Route Number	Southern Ave Ⓜ	United Medical Center	Congress Heights Ⓜ	Alabama Ave. & Stanton Rd. SE	Southern Ave. & 23rd Pkwy. SE (Shipley Terrace)	Alabama & Marion Barry Aves. SE (Good Hope Market-place)	Naylor Rd. & Marion Barry Ave SE	Naylor Rd. & Alabama Ave. SE (south-bound)	Morris Rd. & Hunter Pl. SE	Howard Rd. & Shannon Pl. SE (ANACOSTIA) Ⓜ	Malcolm X Ave. & Oakwood St. SE (WASHINGTON OVERLOOK)	Mellon St. & Martin Luther King Jr. Ave. SE (WASHINGTON OVERLOOK)	Howard Rd. & Shannon Pl. SE (ANACOSTIA) Ⓜ
AM Service — Servicio matutino													
W2	-	6:00	6:08	6:14	6:18	-	6:24	-	6:33	6:37	6:44	-	-
W2	-	6:30	6:39	6:46	6:50	-	6:58	-	7:09	7:14	7:22	-	-
W2	-	7:00	7:09	7:16	7:20	-	7:28	-	7:39	7:44	7:52	-	-
W2	-	7:20	7:29	7:36	7:40	-	7:48	-	7:59	8:04	8:12	-	-
W2	-	7:40	7:49	7:56	8:00	-	8:08	-	8:19	8:24	8:32	-	-
W2	-	8:00	8:09	8:16	8:20	-	8:28	-	8:39	8:44	8:52	-	-
W2	-	8:20	8:29	8:36	8:40	-	8:48	-	8:59	9:04	9:12	-	-
W2	-	8:40	8:49	8:56	9:00	-	9:08	-	9:19	9:24	9:32	-	-
W3	-	9:00	9:08	9:16	9:20	9:26	9:30	-	9:40	9:46	9:54	-	-
W3	-	9:20	9:28	9:36	9:40	9:46	9:50	-	10:00	10:06	10:14	-	-
W3	-	9:40	9:48	9:56	10:00	10:06	10:10	-	10:20	10:26	10:34	-	-
W3	-	10:00	10:08	10:16	10:20	10:26	10:30	-	10:40	10:46	10:54	-	-
W3	-	10:20	10:28	10:36	10:40	10:46	10:50	-	11:00	11:06	11:14	-	-
W3	-	10:40	10:48	10:56	11:00	11:06	11:10	-	11:20	11:26	11:34	-	-
W3	-	11:00	11:08	11:16	11:20	11:26	11:30	-	11:40	11:46	11:54	-	-
W3	-	11:20	11:28	11:36	11:40	11:46	11:50	-	12:00	12:06	12:14	12:20	12:28
W3	-	11:40	11:48	11:56	12:00	12:06	12:10	-	12:20	12:26	12:34	12:40	12:48
PM Service — Servicio vespertino													
W3	-	12:00	12:08	12:16	12:20	12:26	12:30	-	12:40	12:46	12:54	1:00	1:08
W3	-	12:20	12:28	12:36	12:40	12:46	12:50	-	1:00	1:06	1:14	1:20	1:28
W3	-	12:40	12:48	12:56	1:00	1:06	1:10	-	1:20	1:26	1:34	1:40	1:48
W3	-	1:00	1:08	1:16	1:20	1:26	1:30	-	1:40	1:46	1:54	2:00	2:08
W3	-	1:20	1:28	1:36	1:40	1:46	1:50	-	2:00	2:06	2:14	2:20	2:28
W3	-	1:40	1:48	1:56	2:00	2:06	2:10	-	2:20	2:26	2:34	2:40	2:48
W3	-	2:00	2:08	2:16	2:20	2:26	2:30	-	2:40	2:46	2:54	3:00	3:08
W3	-	2:20	2:28	2:36	2:40	2:46	2:50	-	3:00	3:06	3:14	3:20	3:28
W3	-	2:40	2:49	2:58	3:03	3:10	3:13	-	3:25	3:31	3:42	3:48	3:56
W3	-	3:00	3:09	3:18	3:23	3:30	3:33	-	3:45	3:51	4:02	4:08	4:16
W2	-	3:20	3:29	3:38	3:43	-	3:51	-	4:03	4:09	4:20	4:26	4:34
W2	-	3:40	3:49	3:58	4:03	-	4:11	-	4:23	4:29	4:40	4:46	4:54
W2	-	4:00	4:09	4:18	4:23	-	4:31	-	4:43	4:49	5:00	5:06	5:14
W2	-	4:20	4:29	4:38	4:43	-	4:51	-	5:03	5:09	5:20	5:26	5:34
W2	-	4:40	4:49	4:58	5:03	-	5:11	-	5:23	5:29	5:40	5:46	5:54
W2	-	5:00	5:09	5:18	5:23	-	5:30	-	5:41	5:47	5:56	6:02	6:10
W2	-	5:20	5:29	5:38	5:43	-	5:50	-	6:01	6:07	6:16	6:22	6:30
W2	-	5:40	5:49	5:58	6:03	-	6:10	-	6:21	6:27	6:36	6:42	6:50
W2	-	6:00	6:09	6:18	6:23	-	6:30	-	6:41	6:47	6:56	7:02	7:10
W2	-	6:20	6:29	6:38	6:43	-	6:50	-	7:01	7:07	7:16	7:22	7:30
W2	-	6:40	6:49	6:58	7:03	-	7:10	-	7:21	7:27	7:36	7:42	7:50
W2	-	7:00	7:08	7:16	7:20	-	7:26	-	7:36	7:40	7:49	7:55	8:01
W2	-	7:20	7:28	7:36	7:40	-	7:46	-	7:56	8:00	8:09	8:15	8:21
W2	-	7:40	7:48	7:56	8:00	-	8:06	-	8:16	8:20	8:29	8:35	8:41
W2	-	8:00	8:08	8:16	8:20	-	8:26	-	8:36	8:40	8:49	8:55	9:01
W2	-	8:20	8:28	8:36	8:40	-	8:46	-	8:56	9:00	9:09	9:15	9:21
W2	-	8:40	8:48	8:56	9:00	-	9:06	-	9:16	9:20	9:29	9:35	9:41
W2	9:00	✱	9:11	9:19	9:23	-	9:29	-	9:38	9:42	9:50	9:56	10:02
W2	9:30	✱	9:41	9:49	9:53	-	9:59	-	10:08	10:12	10:20	10:26	10:32
W2	10:15	✱	10:26	10:34	10:38	-	10:44	-	10:53	10:57	11:05	11:11	11:17
W2	11:00	✱	11:11	11:19	11:23	-	11:29	-	11:38	11:42	11:50	11:56	12:02
W2	11:45	✱	11:55	12:02	12:05	-	12:10	-	12:18	12:22	12:29	12:34	12:40
After Midnight Service — Servicio después de la medianoche													
W2	-	-	-	-	-	-	-	12:30	12:38	12:42	-	-	-
W2	-	-	-	-	-	-	-	1:15	1:23	1:27	-	-	-
W2	-	-	-	-	-	-	-	2:00	2:08	2:12	-	-	-

● — *Passengers for Washington Overlook should remain on bus at Malcolm X & Oakwood and may ride as far as Mellon & King without payment of additional fare.*

✱ — *Trip does not operate through United Medical Center roadway. Board on Southern Avenue.*

W2,3
United Medical Center-Anacostia Line

Effective Sunday, June 16, 2024
A partir del domingo, 16 de junio de 2024

► Eastbound To United Medical Center/Southern Avenue station

Monday thru Friday —
De Lunes a viernes

Route Number	Malcolm X Ave. & Oakwood St. SE	Mellon St. & Martin Luther King Jr. Ave. SE	Howard Rd. & Shannon Pl. SE (Anacostia) Ⓜ	Morris Rd. & Hunter Pl. SE	NAYLOR RD & ALABAMA AVE SE	Alabama & Marion Barry Aves. SE (Good Hope Market-place)	Southern Ave. SE between 23rd & 22nd Sts. (Shipley Terrace)	Alabama Ave. & Stanton Rd. SE	Congress Heights Ⓜ	UNITED MEDICAL CENTER	SOUTHERN AVE Ⓜ
AM Service — Servicio matutino											
W2	5:48	5:54	6:00	6:04	6:15	-	6:20	6:25	6:32	6:40	-
W2	6:24	6:30	6:36	6:40	6:51	-	6:56	7:01	7:08	7:16	-
W2	7:00	7:07	7:14	7:18	7:32	-	7:39	7:45	7:53	8:02	-
W2	7:20	7:27	7:34	7:38	7:52	-	7:59	8:05	8:13	8:22	-
W2	7:40	7:47	7:54	7:58	8:12	-	8:19	8:25	8:33	8:42	-
W2	8:00	8:07	8:16	8:22	8:37	-	8:43	8:48	8:55	9:03	-
W2	8:20	8:27	8:36	8:42	8:57	-	9:03	9:08	9:15	9:23	-
W2	8:40	8:47	8:56	9:02	9:17	-	9:23	9:28	9:35	9:43	-
W3	9:00	9:06	9:13	9:18	-	9:33	9:39	9:44	9:53	9:59	-
W3	9:20	9:26	9:33	9:38	-	9:53	9:59	10:04	10:13	10:19	-
W3	9:40	9:46	9:53	9:58	-	10:13	10:19	10:24	10:33	10:39	-
W3	10:00	10:06	10:13	10:18	-	10:33	10:39	10:44	10:53	10:59	-
W3	10:20	10:26	10:33	10:38	-	10:53	10:59	11:04	11:13	11:19	-
W3	10:40	10:46	10:53	10:58	-	11:13	11:19	11:24	11:33	11:39	-
W3	11:00	11:06	11:13	11:18	-	11:33	11:39	11:44	11:53	11:59	-
W3	11:20	11:26	11:33	11:38	-	11:53	11:59	12:04	12:13	12:19	-
W3	11:40	11:46	11:53	11:58	-	12:13	12:19	12:24	12:33	12:39	-
PM Service — Servicio vespertino											
W3	12:00	12:06	12:13	12:18	-	12:33	12:39	12:44	12:53	12:59	-
W3	■	-	12:33	12:38	-	12:53	12:59	1:04	1:13	1:19	-
W3	■	-	12:53	12:58	-	1:13	1:19	1:24	1:33	1:39	-
W3	■	-	1:13	1:18	-	1:33	1:39	1:44	1:53	1:59	-
W3	■	-	1:33	1:38	-	1:53	1:59	2:04	2:13	2:19	-
W3	■	-	1:53	1:58	-	2:13	2:19	2:24	2:33	2:39	-
W3	■	-	2:13	2:18	-	2:33	2:39	2:44	2:53	2:59	-
W3	■	-	2:33	2:38	-	2:53	2:59	3:04	3:13	3:19	-
W2	■	-	2:53	2:58	3:12	-	3:18	3:24	3:32	3:40	-
W2	■	-	3:13	3:18	3:32	-	3:38	3:44	3:52	4:00	-
W2	■	-	3:33	3:38	3:52	-	3:58	4:04	4:12	4:20	-
W2	■	-	3:53	3:58	4:12	-	4:18	4:24	4:32	4:40	-
W2	■	-	4:13	4:18	4:32	-	4:38	4:44	4:52	5:00	-
W2	■	-	4:33	4:38	4:52	-	4:58	5:04	5:12	5:20	-
W2	■	-	4:53	4:58	5:12	-	5:18	5:24	5:32	5:40	-
W2	■	-	5:13	5:18	5:32	-	5:38	5:44	5:52	6:00	-
W2	■	-	5:33	5:38	5:52	-	5:58	6:04	6:12	6:20	-
W2	■	-	5:53	5:58	6:12	-	6:18	6:24	6:32	6:40	-
W2	■	-	6:13	6:18	6:32	-	6:38	6:44	6:52	7:00	-
W2	■	-	6:33	6:38	6:52	-	6:58	7:04	7:12	7:20	-
W2	■	-	6:53	6:58	7:12	-	7:18	7:24	7:32	7:40	-
W2	■	-	7:13	7:18	7:32	-	7:38	7:44	7:52	8:00	-
W2	■	-	7:33	7:38	7:52	-	7:58	8:04	8:12	8:20	-
W2	■	-	7:53	7:57	8:09	-	8:14	8:19	8:26	✱	8:36
W2	■	-	8:13	8:17	8:29	-	8:34	8:39	8:46	✱	8:56
W2	■	-	8:33	8:37	8:49	-	8:54	8:59	9:06	✱	9:16
W2	■	-	8:53	8:57	9:09	-	9:14	9:19	9:26	✱	9:36
W2	■	-	9:23	9:27	9:39	-	9:44	9:49	9:56	✱	10:06
W2	■	-	10:00	10:04	10:16	-	10:21	10:26	10:33	✱	10:43
W2	■	-	10:45	10:49	11:00	-	11:05	11:09	11:16	✱	11:25
W2	■	-	11:30	11:34	11:45	-	11:50	11:54	12:01	✱	12:10
After Midnight Service — Servicio después de la medianoche											
W2/	-	-	12:15	12:19	12:30	-	-	-	-	-	-
W2/	-	-	1:00	1:04	1:15	-	-	-	-	-	-
W2/	-	-	1:45	1:49	2:00	-	-	-	-	-	-

■ — *Passengers boarding in Washington Overlook should consult time at Malcom X & Oakwood for westbound trips and may remain on bus at Mellon & King or Anacostia Station without payment of additional fare.*

✱ — *Trip does not operate through United Medical Center roadway. Board on Southern Avenue.*

W2,3

United Medical Center-Anacostia Line

Effective Sunday, June 16, 2024

A partir del domingo, 16 de junio de 2024

Westbound To Washington Overlook

Saturday — Sábados

Route Number	Southern Ave M	United Medical Center	Congress Heights M	Alabama Ave. & Stanton Rd. SE	Southern Ave. & 23rd Pkwy. SE (Shipley Terrace)	Alabama & Marion Barry Aves. SE (Good Hope Market-place)	Naylor Rd. & Marion Barry Ave. SE	Naylor Rd. & Alabama Ave. SE (south-bound)	Morris Rd. & Hunter Pl. SE	Howard Rd. & Shannon Pl. SE (Anacostia) M	Malcolm X Ave. & Oakwood St. SE (WASHINGTON OVERLOOK)	Mellon St. & Martin Luther King Jr. Ave. SE (WASHINGTON OVERLOOK)	Howard Rd. & Shannon Pl. SE (ANACOSTIA) M
AM Service — Servicio matutino													
W2	-	6:37	6:43	6:50	6:54	-	6:59	-	7:08	7:12	7:17	●	-
W2	-	7:02	7:08	7:15	7:19	-	7:24	-	7:33	7:37	7:42	●	-
W2	-	7:20	7:26	7:33	7:37	-	7:42	-	7:51	7:55	8:00	●	-
W2	-	7:40	7:46	7:53	7:57	-	8:02	-	8:11	8:15	8:20	●	-
W2	-	8:02	8:08	8:15	8:19	-	8:24	-	8:33	8:37	8:42	●	-
W2	-	8:20	8:26	8:33	8:37	-	8:42	-	8:51	8:55	9:00	●	-
W2	-	8:40	8:46	8:53	8:57	-	9:02	-	9:11	9:15	9:20	●	-
W3	-	9:00	9:08	9:16	9:20	9:26	9:30	-	9:40	9:44	9:51	●	-
W3	-	9:20	9:28	9:36	9:40	9:46	9:50	-	10:00	10:04	10:11	●	-
W3	-	9:40	9:48	9:56	10:00	10:06	10:10	-	10:20	10:24	10:31	●	-
W3	-	10:00	10:08	10:16	10:20	10:26	10:30	-	10:40	10:44	10:51	●	-
W3	-	10:20	10:28	10:36	10:40	10:46	10:50	-	11:00	11:04	11:11	●	-
W3	-	10:40	10:48	10:56	11:00	11:06	11:10	-	11:20	11:24	11:31	●	-
W3	-	11:00	11:08	11:16	11:20	11:26	11:30	-	11:40	11:44	11:52	11:58	12:06
W3	-	11:20	11:28	11:36	11:40	11:46	11:50	-	12:00	12:04	12:12	12:18	12:26
W3	-	11:40	11:48	11:56	12:00	12:06	12:10	-	12:20	12:24	12:32	12:38	12:46
PM Service — Servicio vespertino													
W3	-	12:00	12:08	12:16	12:20	12:26	12:30	-	12:40	12:44	12:52	12:58	1:06
W3	-	12:20	12:28	12:36	12:40	12:46	12:50	-	1:00	1:04	1:12	1:18	1:26
W3	-	12:40	12:48	12:56	1:00	1:06	1:10	-	1:20	1:24	1:32	1:38	1:46
W3	-	1:00	1:08	1:16	1:20	1:26	1:30	-	1:40	1:44	1:52	1:58	2:06
W3	-	1:20	1:28	1:36	1:40	1:46	1:50	-	2:00	2:04	2:12	2:18	2:26
W3	-	1:40	1:48	1:56	2:00	2:06	2:10	-	2:20	2:24	2:32	2:38	2:46
W3	-	2:00	2:08	2:16	2:20	2:26	2:30	-	2:40	2:44	2:52	2:58	3:06
W3	-	2:20	2:28	2:36	2:40	2:46	2:50	-	3:00	3:04	3:12	3:18	3:26
W3	-	2:40	2:48	2:56	3:00	3:06	3:10	-	3:20	3:24	3:32	3:38	3:46
W2	-	3:00	3:08	3:16	3:20	-	3:26	-	3:36	3:41	3:49	3:55	4:02
W2	-	3:20	3:28	3:36	3:40	-	3:46	-	3:56	4:01	4:09	4:15	4:22
W2	-	3:40	3:48	3:56	4:00	-	4:06	-	4:16	4:21	4:29	4:35	4:42
W2	-	4:00	4:08	4:16	4:20	-	4:26	-	4:36	4:41	4:49	4:55	5:02
W2	-	4:20	4:28	4:36	4:40	-	4:46	-	4:56	5:01	5:09	5:15	5:22
W2	-	4:40	4:48	4:56	5:00	-	5:06	-	5:16	5:21	5:29	5:35	5:42
W2	-	5:00	5:08	5:16	5:20	-	5:26	-	5:36	5:41	5:49	5:55	6:02
W2	-	5:20	5:28	5:36	5:40	-	5:46	-	5:56	6:01	6:09	6:15	6:22
W2	-	5:40	5:48	5:56	6:00	-	6:06	-	6:16	6:21	6:29	6:35	6:42
W2	-	6:00	6:08	6:16	6:20	-	6:26	-	6:36	6:41	6:49	6:55	7:02
W2	-	6:20	6:28	6:36	6:40	-	6:46	-	6:55	6:59	7:06	7:11	7:17
W2	-	6:40	6:48	6:56	7:00	-	7:06	-	7:15	7:19	7:26	7:31	7:37
W2	-	7:00	7:08	7:16	7:20	-	7:26	-	7:35	7:39	7:46	7:51	7:57
W2	-	7:20	7:28	7:36	7:40	-	7:46	-	7:55	7:59	8:06	8:11	8:17
W2	-	7:40	7:48	7:56	8:00	-	8:06	-	8:15	8:19	8:26	8:31	8:37
W2	-	8:00	8:08	8:16	8:20	-	8:26	-	8:35	8:39	8:46	8:51	8:57
W2	-	8:20	8:27	8:34	8:37	-	8:43	-	8:51	8:54	9:00	9:05	9:10
W2	-	8:40	8:47	8:54	8:57	-	9:03	-	9:11	9:14	9:20	9:25	9:30
W2	9:05	✱	9:14	9:21	9:24	-	9:30	-	9:38	9:41	9:47	9:52	9:57
W2	9:40	✱	9:49	9:56	9:59	-	10:05	-	10:13	10:16	10:22	10:27	10:32
W2	10:20	✱	10:29	10:36	10:39	-	10:45	-	10:53	10:56	11:02	11:07	11:12
W2	11:00	✱	11:09	11:15	11:18	-	11:23	-	11:31	11:34	11:40	11:44	11:49
W2	11:40	✱	11:49	11:55	11:58	-	12:03	-	12:11	12:14	12:20	12:24	-
After Midnight Service — Servicio después de la medianoche													
W2	-	-	-	-	-	-	-	12:29	12:37	12:40	-	-	-
W2	-	-	-	-	-	-	-	1:14	1:22	1:25	-	-	-
W2	-	-	-	-	-	-	-	1:59	2:07	2:10	-	-	-

On five Federal holidays, Juneteenth, Columbus Day, Veterans' Day, Martin Luther King, Jr. Day, and Presidents' Day, the Saturday schedule will be in effect.
Metrobus proveerá servicio con horario de sábado durante los cinco días festivos de Juneteenth, Columbus Day, Veterans Day, Martin Luther King Jr. Day, y Presidents' Day.

NOTE: W3 Saturday service via Marketplace temporarily suspended. All Saturday trips operate as Route W2 passing Naylor Road & Alabama Avenue.

W2,3

United Medical Center-Anacostia Line

Effective Sunday, June 16, 2024

A partir del domingo, 16 de junio de 2024

Eastbound To United Medical Center/Southern Avenue station

Saturday — Sábados

Route Number	Malcolm X Ave. & Oakwood St. SE	Mellon St. & Martin Luther King Jr. Ave. SE	Howard Rd. & Shannon Pl. SE (Anacostia)	Morris Rd. & Hunter Pl. SE	Naylor Rd. & Alabama Ave. SE	Alabama & Marion Barry Aves. SE (Good Hope Marketplace)	Southern Ave. SE between 23rd & 22nd Sts. (Shipley Terrace)	Alabama Ave. & Stanton Rd. SE	Congress Heights	UNITED MEDICAL CENTER	SOUTHERN AVE
AM Service — Servicio matutino											
W2	6:11	6:15	6:20	6:23	6:34	-	6:38	6:42	6:48	6:54	-
W2	6:56	7:00	7:05	7:08	7:19	-	7:23	7:27	7:33	7:39	-
W2	7:16	7:20	7:25	7:28	7:39	-	7:43	7:47	7:53	7:59	-
W2	7:36	7:40	7:45	7:48	7:59	-	8:03	8:07	8:13	8:19	-
W2	7:55	7:59	8:04	8:07	8:18	-	8:22	8:26	8:32	8:38	-
W2	8:15	8:19	8:24	8:27	8:38	-	8:42	8:46	8:52	8:58	-
W2	8:33	8:39	8:45	8:50	9:04	-	9:08	9:13	9:20	9:27	-
W3	8:55	9:01	9:07	9:12	-	9:26	9:30	9:35	9:42	9:49	-
W3	9:15	9:21	9:27	9:32	-	9:46	9:50	9:55	10:02	10:09	-
W3	9:38	9:44	9:50	9:55	-	10:09	10:13	10:18	10:25	10:32	-
W3	9:55	10:01	10:07	10:12	-	10:26	10:30	10:35	10:42	10:49	-
W3	10:15	10:21	10:27	10:32	-	10:46	10:50	10:55	11:02	11:09	-
W3	10:38	10:44	10:50	10:55	-	11:09	11:13	11:18	11:25	11:32	-
W3	10:55	11:01	11:07	11:12	-	11:26	11:30	11:35	11:42	11:49	-
W3	11:15	11:21	11:27	11:32	-	11:46	11:50	11:55	12:02	12:09	-
W3	11:35	11:42	11:50	11:54	-	12:09	12:15	12:20	12:28	12:35	-
PM Service — Servicio vespertino											
W3	■	-	12:10	12:17	-	12:30	12:34	12:38	12:47	12:55	-
W3	■	-	12:30	12:37	-	12:50	12:54	12:58	1:07	1:15	-
W3	■	-	12:50	12:57	-	1:10	1:14	1:18	1:27	1:35	-
W3	■	-	1:10	1:17	-	1:30	1:34	1:38	1:47	1:55	-
W3	■	-	1:30	1:37	-	1:50	1:54	1:58	2:07	2:15	-
W3	■	-	1:50	1:57	-	2:10	2:14	2:18	2:27	2:35	-
W3	■	-	2:10	2:17	-	2:30	2:34	2:38	2:47	2:55	-
W3	■	-	2:30	2:37	-	2:50	2:54	2:58	3:07	3:15	-
W3	■	-	2:50	2:57	-	3:10	3:14	3:18	3:27	3:35	-
W2	■	-	3:10	3:17	3:30	-	3:34	3:38	3:47	3:55	-
W2	■	-	3:30	3:36	3:47	-	3:51	3:55	4:02	4:09	-
W2	■	-	3:50	3:56	4:07	-	4:11	4:15	4:22	4:29	-
W2	■	-	4:10	4:16	4:27	-	4:31	4:35	4:42	4:49	-
W2	■	-	4:30	4:36	4:47	-	4:51	4:55	5:02	5:09	-
W2	■	-	4:50	4:56	5:07	-	5:11	5:15	5:22	5:29	-
W2	■	-	5:10	5:16	5:27	-	5:31	5:35	5:42	5:49	-
W2	■	-	5:30	5:36	5:47	-	5:51	5:55	6:02	6:09	-
W2	■	-	5:50	5:56	6:07	-	6:11	6:15	6:22	6:29	-
W2	■	-	6:10	6:16	6:27	-	6:31	6:35	6:42	6:49	-
W2	■	-	6:30	6:36	6:47	-	6:51	6:55	7:02	7:09	-
W2	■	-	6:50	6:56	7:07	-	7:11	7:15	7:22	7:29	-
W2	■	-	7:10	7:16	7:27	-	7:31	7:35	7:42	7:49	-
W2	■	-	7:30	7:36	7:47	-	7:51	7:55	8:02	8:09	-
W2	■	-	7:50	7:56	8:07	-	8:11	8:15	8:22	8:29	-
W2	■	-	8:10	8:14	8:24	-	8:28	8:32	8:38	-	8:47
W2	■	-	8:30	8:34	8:44	-	8:48	8:52	8:58	-	9:07
W2	■	-	8:50	8:54	9:04	-	9:08	9:12	9:18	-	9:27
W2	■	-	9:30	9:34	9:44	-	9:48	9:52	9:58	-	10:07
W2	■	-	10:10	10:14	10:24	-	10:28	10:32	10:38	-	10:47
W2	■	-	10:50	10:54	11:04	-	11:08	11:12	11:18	-	11:27
W2	■	-	11:30	11:34	11:44	-	11:48	11:52	11:58	-	12:07
After Midnight Service — Servicio después de la medianoche											
W2/	■	-	12:15	12:17	12:26	-	-	-	-	-	-
W2/	■	-	1:00	1:02	1:11	-	-	-	-	-	-
W2/	■	-	1:45	1:47	1:56	-	-	-	-	-	-

● — *Passengers for Washington Overlook should remain on bus at Malcolm X & Oakwood and may ride as far as Mellon & King without payment of additional fare.*

■ — *Passengers boarding in Washington Overlook should consult time at Malcom X & Oakwood for westbound trips and may remain on bus at Mellon & King or Anacostia Station without payment of additional fare.*

W2,3

United Medical Center-Anacostia Line

Effective Sunday, June 16, 2024

A partir del domingo, 16 de junio de 2024

Westbound To Washington Overlook

Sunday — Domingos

Route Number	Southern Ave M	United Medical Center	Congress Heights M	Alabama Ave. & Stanton Rd. SE	Southern Ave. & 23rd Pkwy. SE (Shipley Terrace)	Naylor Rd. & Marion Barry Ave. SE	Naylor Rd. & Alabama Ave. SE (south-bound)	Morris Rd. & Hunter Pl. SE	Howard Rd. & Shannon Pl. SE (Anacostia) M	Malcolm X Ave. & Oakwood St. SE (WASHING-TON OVER-LOOK)	Mellon St. & Martin Luther King Jr. Ave. SE (WASHING-TON OVER-LOOK)	Howard Rd. & Shannon Pl. SE (ANACOS-TIA) M
AM Service — Servicio matutino												
W2	-	6:35	6:42	6:49	6:53	6:59	-	7:08	7:12	7:18	✱	-
W2	-	7:00	7:07	7:14	7:18	7:24	-	7:33	7:37	7:43	✱	-
W2	-	7:20	7:27	7:34	7:38	7:44	-	7:53	7:57	8:03	✱	-
W2	-	7:40	7:47	7:54	7:58	8:04	-	8:13	8:17	8:23	✱	-
W2	-	8:00	8:07	8:14	8:18	8:24	-	8:33	8:37	8:43	✱	-
W2	-	8:20	8:27	8:34	8:38	8:44	-	8:53	8:57	9:03	✱	-
W2	-	8:40	8:47	8:54	8:58	9:04	-	9:13	9:17	9:23	✱	-
W2	-	9:00	9:07	9:14	9:18	9:24	-	9:33	9:37	9:43	✱	-
W2	-	9:20	9:28	9:35	9:39	9:45	-	9:55	10:00	10:07	✱	-
W2	-	9:40	9:48	9:55	9:59	10:05	-	10:15	10:20	10:27	✱	-
W2	-	10:00	10:08	10:15	10:19	10:25	-	10:35	10:40	10:47	✱	-
W2	-	10:20	10:28	10:35	10:39	10:45	-	10:55	11:00	11:07	✱	-
W2	-	10:40	10:48	10:55	10:59	11:05	-	11:15	11:20	11:27	✱	-
W2	-	11:00	11:08	11:16	11:20	11:26	-	11:36	11:41	11:49	11:55	12:02
W2	-	11:20	11:28	11:36	11:40	11:46	-	11:56	12:01	12:09	12:15	12:22
W2	-	11:40	11:48	11:56	12:00	12:06	-	12:16	12:21	12:29	12:35	12:42
PM Service — Servicio vespertino												
W2	-	12:00	12:08	12:16	12:20	12:26	-	12:36	12:41	12:49	12:55	1:02
W2	-	12:20	12:28	12:36	12:40	12:46	-	12:56	1:01	1:09	1:15	1:22
W2	-	12:40	12:48	12:56	1:00	1:06	-	1:16	1:21	1:29	1:35	1:42
W2	-	1:00	1:08	1:16	1:20	1:26	-	1:36	1:41	1:49	1:55	2:02
W2	-	1:20	1:28	1:36	1:40	1:46	-	1:56	2:01	2:09	2:15	2:22
W2	-	1:40	1:48	1:56	2:00	2:06	-	2:16	2:21	2:29	2:35	2:42
W2	-	2:00	2:08	2:16	2:20	2:26	-	2:36	2:41	2:49	2:55	3:02
W2	-	2:20	2:28	2:36	2:40	2:46	-	2:56	3:01	3:09	3:15	3:22
W2	-	2:40	2:48	2:56	3:00	3:06	-	3:16	3:21	3:29	3:35	3:42
W2	-	3:00	3:08	3:16	3:20	3:26	-	3:36	3:41	3:49	3:55	4:02
W2	-	3:20	3:28	3:36	3:40	3:46	-	3:56	4:01	4:09	4:15	4:22
W2	-	3:40	3:48	3:56	4:00	4:06	-	4:16	4:21	4:29	4:35	4:42
W2	-	4:00	4:08	4:16	4:20	4:26	-	4:36	4:41	4:49	4:55	5:02
W2	-	4:20	4:28	4:36	4:40	4:46	-	4:56	5:01	5:09	5:15	5:22
W2	-	4:40	4:48	4:56	5:00	5:06	-	5:16	5:21	5:29	5:35	5:42
W2	-	5:00	5:08	5:16	5:20	5:26	-	5:36	5:41	5:49	5:55	6:02
W2	-	5:20	5:28	5:36	5:40	5:46	-	5:56	6:01	6:09	6:15	6:22
W2	-	5:40	5:48	5:56	6:00	6:06	-	6:16	6:21	6:29	6:35	6:42
W2	-	6:00	6:08	6:16	6:20	6:26	-	6:36	6:41	6:49	6:55	7:02
W2	-	6:20	6:28	6:36	6:40	6:46	-	6:55	6:59	7:06	7:11	7:17
W2	-	6:40	6:48	6:56	7:00	7:06	-	7:15	7:19	7:26	7:31	7:37
W2	-	7:00	7:08	7:16	7:20	7:26	-	7:35	7:39	7:46	7:51	7:57
W2	-	7:20	7:28	7:36	7:40	7:46	-	7:55	7:59	8:06	8:11	8:17
W2	-	7:40	7:48	7:56	8:00	8:06	-	8:15	8:19	8:26	8:31	8:37
W2	-	8:00	8:08	8:16	8:20	8:26	-	8:35	8:39	8:46	8:51	8:57
W2	-	8:20	8:27	8:34	8:37	8:43	-	8:51	8:54	9:00	9:05	9:10
W2	-	8:40	8:47	8:54	8:57	9:03	-	9:11	9:14	9:20	9:25	9:30
W2	9:05	✱	9:14	9:21	9:24	9:30	-	9:38	9:41	9:47	9:52	9:57
W2	9:40	✱	9:49	9:56	9:59	10:05	-	10:13	10:16	10:22	10:27	10:32
W2	10:20	✱	10:29	10:36	10:39	10:45	-	10:53	10:56	11:02	11:07	11:12
W2	11:00	✱	11:09	11:15	11:18	11:23	-	11:31	11:34	11:40	11:44	11:49
W2	11:40	✱	11:49	11:55	11:58	12:03	-	12:11	12:14	12:20	12:24	-
After Midnight Service — Servicio después de la medianoche												
W2	-	-	-	-	-	-	12:29	12:37	12:40	-	-	-
W2	-	-	-	-	-	-	1:14	1:22	1:25	-	-	-
W2	-	-	-	-	-	-	1:59	2:07	2:10	-	-	-

W2,3

United Medical Center-Anacostia Line

Effective Sunday, June 16, 2024

A partir del domingo, 16 de junio de 2024

Eastbound To United Medical Center/Southern Avenue station

Sunday — Domingos

Route Number	Malcolm X Ave. & Oakwood St. SE	Mellon St. & Martin Luther King Jr. Ave. SE	Howard Rd. & Shannon Pl. SE (Anacostia)	Morris Rd. & Hunter Pl. SE	Naylor Rd. & Alabama Ave. SE	Southern Ave. SE between 23rd & 22nd Sts. (Shipley Terrace)	Alabama Ave. & Stanton Rd. SE	Congress Heights	UNITED MEDICAL CENTER	SOUTHERN AVE
AM Service — Servicio matutino										
W2	6:10	6:15	6:20	6:25	6:36	6:40	6:44	6:50	6:57	-
W2	6:55	7:00	7:05	7:10	7:21	7:25	7:29	7:35	7:42	-
W2	7:15	7:20	7:25	7:30	7:41	7:45	7:49	7:55	8:02	-
W2	7:35	7:40	7:45	7:50	8:01	8:05	8:09	8:15	8:22	-
W2	7:55	8:00	8:05	8:10	8:21	8:25	8:29	8:35	8:42	-
W2	8:15	8:20	8:25	8:30	8:41	8:45	8:49	8:55	9:02	-
W2	8:35	8:40	8:45	8:50	9:01	9:05	9:09	9:15	9:22	-
W2	8:55	9:00	9:05	9:10	9:21	9:25	9:29	9:35	9:42	-
W2	9:15	9:21	9:27	9:31	9:42	9:46	9:51	9:58	10:05	-
W2	9:35	9:41	9:47	9:51	10:02	10:06	10:11	10:18	10:25	-
W2	9:55	10:01	10:07	10:11	10:22	10:26	10:31	10:38	10:45	-
W2	10:15	10:21	10:27	10:31	10:42	10:46	10:51	10:58	11:05	-
W2	10:35	10:41	10:47	10:51	11:02	11:06	11:11	11:18	11:25	-
W2	10:55	11:01	11:07	11:11	11:22	11:26	11:31	11:38	11:45	-
W2	11:15	11:21	11:27	11:31	11:42	11:46	11:51	11:58	12:05	-
W2	11:35	11:41	11:47	11:51	12:02	12:06	12:11	12:18	12:25	-
PM Service — Servicio vespertino										
W2	■	-	12:10	12:14	12:25	12:29	12:34	12:41	12:48	-
W2	■	-	12:30	12:34	12:47	12:52	12:57	1:04	1:11	-
W2	■	-	12:50	12:54	1:07	1:12	1:17	1:24	1:31	-
W2	■	-	1:10	1:14	1:27	1:32	1:37	1:44	1:51	-
W2	■	-	1:30	1:34	1:47	1:52	1:57	2:04	2:11	-
W2	■	-	1:50	1:54	2:07	2:12	2:17	2:24	2:31	-
W2	■	-	2:10	2:14	2:27	2:32	2:37	2:44	2:51	-
W2	■	-	2:30	2:34	2:47	2:52	2:57	3:04	3:11	-
W2	■	-	2:50	2:54	3:07	3:12	3:17	3:24	3:31	-
W2	■	-	3:10	3:14	3:27	3:32	3:37	3:44	3:51	-
W2	■	-	3:30	3:34	3:47	3:52	3:57	4:04	4:11	-
W2	■	-	3:50	3:54	4:07	4:12	4:17	4:24	4:31	-
W2	■	-	4:10	4:14	4:27	4:32	4:37	4:44	4:51	-
W2	■	-	4:30	4:34	4:47	4:52	4:57	5:04	5:11	-
W2	■	-	4:50	4:54	5:07	5:12	5:17	5:24	5:31	-
W2	■	-	5:10	5:14	5:27	5:32	5:37	5:44	5:51	-
W2	■	-	5:30	5:34	5:47	5:52	5:57	6:04	6:11	-
W2	■	-	5:50	5:54	6:07	6:12	6:17	6:24	6:31	-
W2	■	-	6:10	6:14	6:27	6:32	6:37	6:44	6:51	-
W2	■	-	6:30	6:34	6:47	6:52	6:57	7:04	7:11	-
W2	■	-	6:50	6:54	7:07	7:12	7:17	7:24	7:31	-
W2	■	-	7:10	7:14	7:27	7:32	7:37	7:44	7:51	-
W2	■	-	7:30	7:34	7:47	7:52	7:57	8:04	8:11	-
W2	■	-	7:50	7:54	8:07	8:12	8:17	8:24	8:31	-
W2	■	-	8:10	8:14	8:27	8:32	8:37	8:44	-	8:53
W2	■	-	8:30	8:34	8:44	8:48	8:52	8:58	-	9:07
W2	■	-	8:50	8:54	9:04	9:08	9:12	9:18	-	9:27
W2	■	-	9:30	9:34	9:44	9:48	9:52	9:58	-	10:07
W2	■	-	10:10	10:14	10:24	10:28	10:32	10:38	-	10:47
W2	■	-	10:50	10:54	11:04	11:08	11:12	11:18	-	11:27
W2	■	-	11:30	11:34	11:44	11:48	11:52	11:58	-	12:07
After Midnight Service — Servicio después de la medianoche										
W2/	■	-	12:15	12:19	12:29	-	-	-	-	-
W2/	■	-	1:00	1:04	1:14	-	-	-	-	-
W2/	■	-	1:45	1:49	1:59	-	-	-	-	-

■ — *Passengers boarding in Washington Overlook should consult time at Malcom X & Oakwood for westbound trips and may remain on bus at Mellon & King or Anacostia Station without payment of additional fare.*

How to use this timetable

- ➤ Use the map to find the stops closest to where you will get on and off the bus.
- ➤ Select the schedule (Weekday, Saturday, Sunday) for when you will travel. Along the top of the schedule, find the stop at or nearest the point where you will get on the bus. Follow that column down to the time you want to leave.
- ➤ Use the same method to find the times the bus is scheduled to arrive at the stop where you will get off the bus.
- ➤ If the bus stop is not listed, use the time shown for the bus stop before it as the time to wait at the stop.
- ➤ The end-of-the-line or last stop is listed in ALL CAPS on the schedule.

Cómo Usar este Horario

- ➤ Use este mapa para localizar las paradas más cercanas a donde se subirá y bajará del autobús.
- ➤ Seleccione el horario (Entre semana, sábado, domingo) de cuando viajará. A lo largo de la parte superior del horario, localice la parada o el punto más cercano a la parada en la que se subirá al autobús. Siga esa columna hacia abajo hasta la hora en la que desee salir.
- ➤ Utilice el mismo método para localizar las horas en que el autobús está programado para llegar a la parada en donde desea bajarse del autobús.
- ➤ Si la parada del autobús no está listada use la hora que se muestra en la parada anterior como la hora de espera en la parada.
- ➤ El final de la ruta o la última parada del autobús aparece en letras MAYÚSCULAS en el horario.

English-Español Effective 12-17-23

W4

Deanwood-Alabama Avenue Line

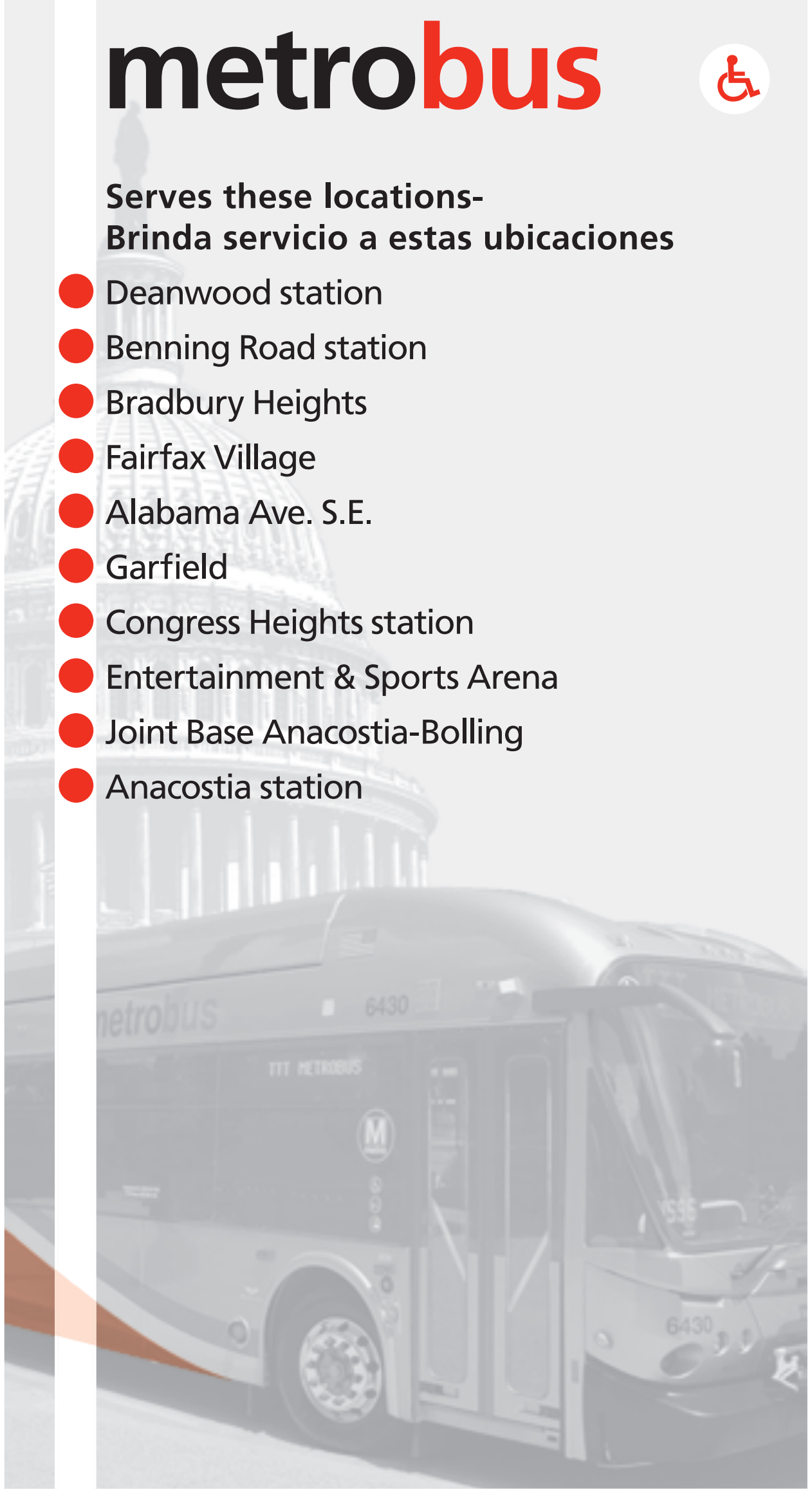

metrobus

Serves these locations-
Brinda servicio a estas ubicaciones

- ● Deanwood station
- ● Benning Road station
- ● Bradbury Heights
- ● Fairfax Village
- ● Alabama Ave. S.E.
- ● Garfield
- ● Congress Heights station
- ● Entertainment & Sports Arena
- ● Joint Base Anacostia-Bolling
- ● Anacostia station

www.wmata.com
Information Anytime 202-637-7000 TTY 202-962-2033

**Washington
Metropolitan Area
Transit Authority**

*A District of Columbia,
Maryland and Virginia
Transit Partnership*

W4
Deanwood-Alabama Avenue Line

Effective Sunday, December 17, 2023
A partir del domingo, 17 de deciembre de 2023

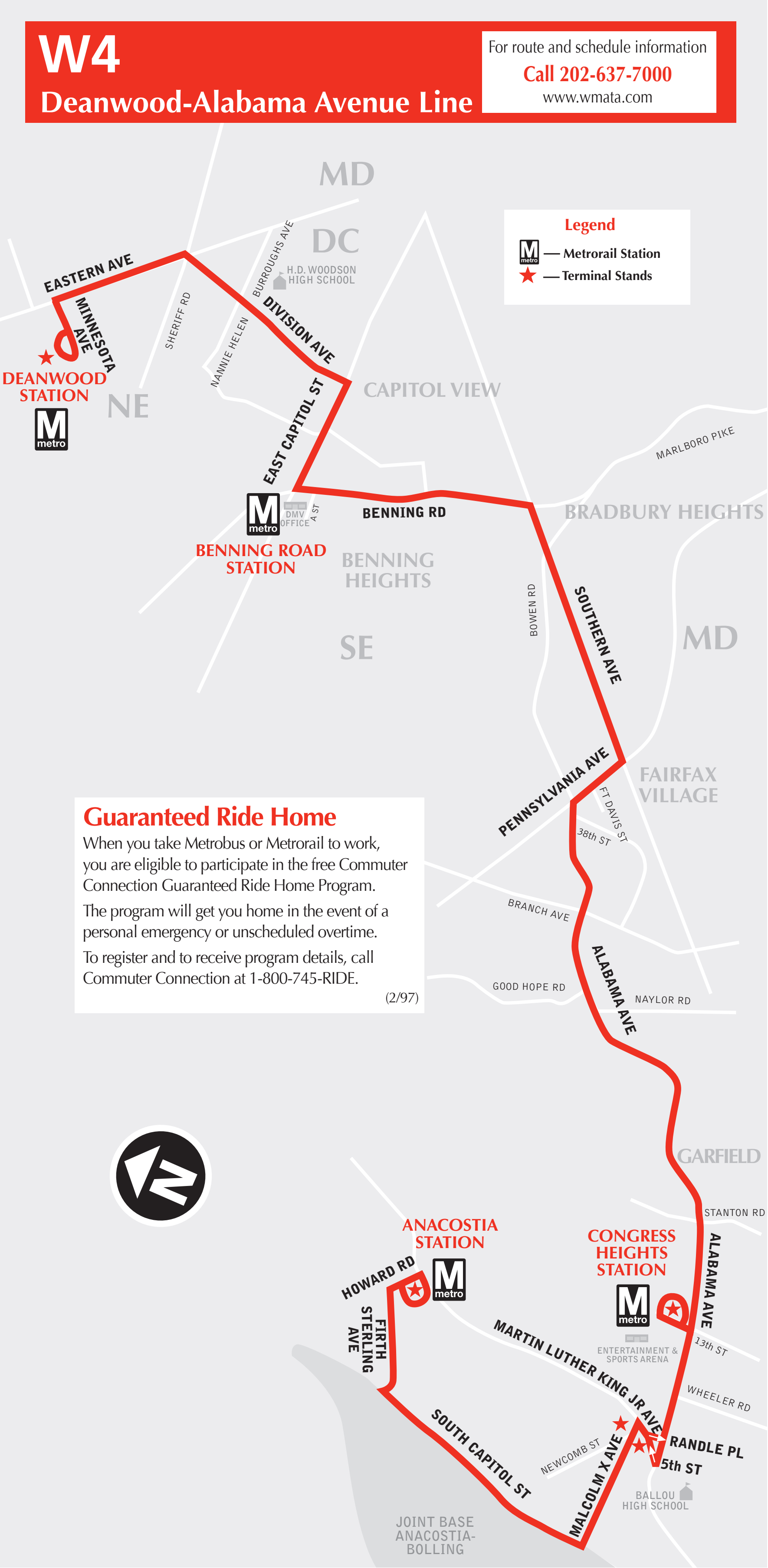
W4
Deanwood-Alabama Avenue Line
For route and schedule information
Call 202-637-7000
www.wmata.com
Legend
M metro — Metrorail Station
★ — Terminal Stands
MD
DC
NE
SE
MD
H.D. WOODSON HIGH SCHOOL
EASTERN AVE
MINNESOTA AVE
DEANWOOD STATION
SHERIFF RD
NANNIE HELEN
BURROUGHS AVE
DIVISION AVE
CAPITOL VIEW
EAST CAPITOL ST
BENNING RD
BENNING ROAD STATION
DMV OFFICE
A ST
BENNING HEIGHTS
MARLBORO PIKE
BRADBURY HEIGHTS
BOWEN RD
SOUTHERN AVE
PENNSYLVANIA AVE
FT DAVIS ST
38th ST
FAIRFAX VILLAGE
BRANCH AVE
GOOD HOPE RD
ALABAMA AVE
NAYLOR RD
GARFIELD
STANTON RD
ANACOSTIA STATION
HOWARD RD
FIRTH STERLING AVE
CONGRESS HEIGHTS STATION
ENTERTAINMENT & SPORTS ARENA
ALABAMA AVE
13th ST
MARTIN LUTHER KING JR AVE
WHEELER RD
SOUTH CAPITOL ST
NEWCOMB ST
MALCOLM X AVE
RANDLE PL
5th ST
BALLOU HIGH SCHOOL
JOINT BASE ANACOSTIA-BOLLING

Guaranteed Ride Home

When you take Metrobus or Metrorail to work, you are eligible to participate in the free Commuter Connection Guaranteed Ride Home Program.

The program will get you home in the event of a personal emergency or unscheduled overtime.

To register and to receive program details, call Commuter Connection at 1-800-745-RIDE.

(2/97)

W4

Deanwood-Alabama Avenue Line

Effective Sunday, December 17, 2023

A partir del domingo, 17 de deciembre de 2023

Northbound To Deanwood station

Monday thru Friday — De Lunes a viernes

Route Number	Anacostia Ⓜ	Malcolm X & Martin Luther King Jr. Aves. SE	Alabama Ave. & 13th St. SE (Congress Heights) Ⓜ	Alabama Ave. & Stanton Rd. SE	Alabama Ave. & Naylor Rd. SE	Pennsylvania Ave. & Ft. Davis St. SE (Fairfax Village)	Southern Ave. & Marlboro Pike SE (Bradbury Hts.	Benning Rd. & East Capitol St. SE (Benning Road) Ⓜ	Division Ave. & Nannie Helen Burroughs Ave. NE	DEANWOOD Ⓜ
AM Service — Servicio matutino										
W4	1:00	1:10	1:13	1:15	1:20	1:25	1:30	1:35	1:39	1:43
W4	1:20	1:30	1:33	1:35	1:40	1:45	1:50	1:55	1:59	2:03
W4	1:40	1:50	1:53	1:55	2:00	2:05	2:10	2:15	2:19	2:23
W4	2:00	2:10	2:13	2:15	2:20	2:25	2:30	2:35	2:39	2:43
W4	2:20	2:30	2:33	2:35	2:40	2:45	2:50	2:55	2:59	3:03
W4	2:40	2:50	2:53	2:55	3:00	3:05	3:10	3:15	3:19	3:23
W4	3:00	3:10	3:13	3:15	3:20	3:25	3:30	3:35	3:39	3:43
W4	3:20	3:30	3:33	3:35	3:40	3:45	3:50	3:55	3:59	4:03
W4	3:40	3:50	3:53	3:55	4:00	4:05	4:10	4:15	4:19	4:23
W4	4:00	4:16	4:23	4:26	4:34	4:43	4:50	5:01	5:06	5:12
W4	4:20	4:36	4:43	4:46	4:54	5:03	5:10	5:21	5:26	5:32
W4	4:40	4:50	4:55	4:57	5:02	5:07	5:13	5:21	5:26	5:31
W4	5:00	5:10	5:15	5:17	5:22	5:27	5:33	5:41	5:46	5:51
W4	5:20	5:30	5:35	5:37	5:42	5:47	5:53	6:01	6:06	6:11
W4	5:40	5:50	5:55	5:57	6:02	6:07	6:13	6:21	6:26	6:31
W4	6:00	6:10	6:15	6:17	6:22	6:27	6:33	6:41	6:46	6:51
W4	6:12	6:22	6:27	6:29	6:36	6:42	6:49	7:01	7:06	7:12
W4	6:24	6:34	6:39	6:41	6:48	6:54	7:01	7:13	7:18	7:24
W4	6:36	6:46	6:51	6:53	6:58	7:03	7:09	7:17	7:22	7:27
W4	6:48	6:58	7:03	7:05	7:12	7:18	7:25	7:37	7:42	7:48
W4	7:00	7:10	7:15	7:17	7:24	7:30	7:37	7:49	7:54	8:00
W4	7:12	7:22	7:27	7:29	7:36	7:42	7:49	8:02	8:08	8:16
W4	7:24	7:34	7:39	7:41	7:48	7:54	8:01	8:14	8:20	8:28
W4	7:36	7:47	7:53	7:55	8:03	8:10	8:18	8:30	8:37	8:44
W4	7:48	7:59	8:05	8:07	8:15	8:22	8:30	8:42	8:49	8:56
W4	8:00	8:11	8:17	8:19	8:27	8:34	8:42	8:54	9:01	9:08
W4	8:12	8:23	8:29	8:31	8:39	8:46	8:54	9:06	9:13	9:20
W4	8:24	8:35	8:41	8:43	8:51	8:58	9:06	9:18	9:25	9:32
W4	8:36	8:47	8:53	8:56	9:04	9:11	9:18	9:27	9:33	9:39
W4	8:48	8:59	9:05	9:08	9:16	9:23	9:30	9:39	9:45	9:51
W4	9:00	9:11	9:17	9:20	9:28	9:35	9:42	9:51	9:57	10:03
W4	9:12	9:23	9:29	9:32	9:40	9:47	9:54	10:03	10:09	10:15
W4	9:24	9:35	9:41	9:44	9:52	9:59	10:06	10:15	10:21	10:27
W4	9:36	9:46	9:51	9:54	10:01	10:08	10:15	10:24	10:29	10:34
W4	9:48	9:58	10:03	10:06	10:13	10:20	10:27	10:36	10:41	10:46
W4	10:00	10:10	10:15	10:18	10:25	10:32	10:39	10:48	10:53	10:58
W4	10:12	10:22	10:27	10:30	10:37	10:44	10:51	11:00	11:05	11:10
W4	10:24	10:34	10:39	10:42	10:49	10:56	11:03	11:12	11:17	11:22
W4	10:36	10:46	10:51	10:54	11:01	11:08	11:15	11:24	11:29	11:34
W4	10:48	10:58	11:03	11:06	11:13	11:20	11:27	11:36	11:41	11:46
W4	11:00	11:10	11:15	11:18	11:25	11:32	11:39	11:48	11:53	11:58
W4	11:12	11:22	11:27	11:30	11:37	11:44	11:51	12:00	12:05	12:10
W4	11:24	11:34	11:39	11:42	11:49	11:56	12:03	12:12	12:17	12:22
W4	11:36	11:46	11:51	11:54	12:01	12:08	12:15	12:24	12:29	12:34
W4	11:48	11:58	12:03	12:06	12:13	12:20	12:27	12:36	12:41	12:46

W4

Deanwood-Alabama Avenue Line

Effective Sunday, December 17, 2023

A partir del domingo, 17 de deciembre de 2023

► Northbound To Deanwood station

Monday thru Friday — De Lunes a viernes

Route Number	Anacostia M	Malcolm X & Martin Luther King Jr. Aves. SE	Alabama Ave. & 13th St. SE (Congress Heights) M	Alabama Ave. & Stanton Rd. SE	Alabama Ave. & Naylor Rd. SE	Pennsylvania Ave. & Ft. Davis St. SE (Fairfax Village)	Southern Ave. & Marlboro Pike SE (Bradbury Hts.)	Benning Rd. & East Capitol St. SE (Benning Road) M	Division Ave. & Nannie Helen Burroughs Ave. NE	DEANWOOD M
PM Service — Servicio vespertino										
W4	12:00	12:10	12:15	12:18	12:25	12:32	12:39	12:48	12:53	12:58
W4	12:12	12:22	12:27	12:30	12:37	12:44	12:51	1:00	1:05	1:10
W4	12:24	12:34	12:39	12:42	12:49	12:56	1:03	1:12	1:17	1:22
W4	12:36	12:46	12:51	12:54	1:01	1:08	1:15	1:24	1:29	1:34
W4	12:48	12:58	1:03	1:06	1:13	1:20	1:27	1:36	1:41	1:46
W4	1:00	1:10	1:15	1:18	1:25	1:32	1:39	1:48	1:53	1:58
W4	1:12	1:22	1:27	1:30	1:37	1:44	1:51	2:00	2:05	2:10
W4	1:24	1:34	1:39	1:42	1:49	1:56	2:03	2:12	2:17	2:22
W4	1:36	1:46	1:51	1:54	2:01	2:08	2:15	2:24	2:29	2:34
W4	1:48	1:58	2:03	2:06	2:13	2:20	2:27	2:36	2:41	2:46
W4	2:00	2:10	2:15	2:18	2:25	2:33	2:42	2:52	2:58	3:04
W4	2:12	2:22	2:27	2:30	2:37	2:45	2:54	3:04	3:10	3:16
W4	2:24	2:34	2:39	2:42	2:49	2:57	3:06	3:16	3:22	3:28
W4	2:36	2:46	2:51	2:54	3:01	3:09	3:18	3:28	3:34	3:40
W4	2:48	2:58	3:03	3:06	3:13	3:21	3:30	3:40	3:46	3:52
W4	3:00	3:10	3:15	3:18	3:25	3:33	3:42	3:52	3:58	4:04
W4	3:12	3:24	3:30	3:33	3:41	3:49	3:56	4:07	4:13	4:19
▼**W4**	-	3:30	3:37	3:40	3:48	3:57	4:04	4:15	4:20	4:26
W4	3:24	3:36	3:42	3:45	3:53	4:01	4:08	4:19	4:25	4:31
W4	3:36	3:48	3:54	3:57	4:05	4:13	4:20	4:31	4:37	4:43
W4	3:48	4:00	4:06	4:09	4:17	4:25	4:32	4:43	4:49	4:55
W4	3:54	4:10	4:17	4:20	4:28	4:37	4:44	4:55	5:00	5:06
▼**W4**	-	4:16	4:23	4:26	4:34	4:43	4:50	5:01	5:06	5:12
W4	4:06	4:22	4:29	4:32	4:40	4:49	4:56	5:07	5:12	5:18
W4	4:18	4:32	4:38	4:41	4:49	4:58	5:05	5:15	5:20	5:26
W4	4:30	4:44	4:50	4:53	5:01	5:10	5:17	5:27	5:32	5:38
W4	4:42	4:56	5:02	5:05	5:13	5:22	5:29	5:39	5:44	5:50
W4	4:54	5:08	5:14	5:17	5:25	5:34	5:41	5:51	5:56	6:02
W4	5:06	5:20	5:26	5:29	5:37	5:46	5:53	6:03	6:08	6:14
W4	5:18	5:32	5:38	5:41	5:49	5:58	6:05	6:15	6:20	6:26
W4	5:30	5:44	5:50	5:53	6:01	6:10	6:17	6:27	6:32	6:38
W4	5:42	5:56	6:02	6:05	6:13	6:22	6:29	6:39	6:44	6:50
W4	5:54	6:08	6:14	6:17	6:25	6:34	6:41	6:51	6:56	7:02
W4	6:06	6:20	6:26	6:29	6:37	6:46	6:53	7:03	7:08	7:14
W4	6:18	6:32	6:38	6:41	6:49	6:58	7:05	7:15	7:20	7:26
W4	6:30	6:44	6:50	6:53	7:01	7:10	7:17	7:27	7:32	7:38
W4	6:42	6:56	7:02	7:05	7:13	7:22	7:29	7:39	7:44	7:50
W4	6:54	7:08	7:14	7:17	7:25	7:34	7:41	7:51	7:56	8:02
W4	7:06	7:20	7:26	7:29	7:37	7:46	7:53	8:03	8:08	8:14
W4	7:24	7:35	7:40	7:43	7:50	7:56	8:03	8:11	8:16	8:21
W4	7:36	7:47	7:52	7:55	8:02	8:08	8:15	8:23	8:28	8:33
W4	7:48	7:59	8:04	8:07	8:14	8:20	8:27	8:35	8:40	8:45
W4	8:00	8:11	8:16	8:19	8:26	8:32	8:39	8:47	8:52	8:57
W4	8:12	8:23	8:28	8:31	8:38	8:44	8:51	8:59	9:04	9:09
W4	8:24	8:35	8:40	8:43	8:50	8:56	9:03	9:11	9:16	9:21
W4	8:36	8:47	8:52	8:55	9:02	9:08	9:15	9:23	9:28	9:33
W4	8:48	8:59	9:04	9:07	9:14	9:20	9:27	9:35	9:40	9:45
W4	9:00	9:11	9:16	9:19	9:26	9:32	9:39	9:47	9:52	9:57
W4	9:20	9:31	9:36	9:39	9:46	9:52	9:59	10:07	10:12	10:17
W4	9:40	9:51	9:55	9:57	10:04	10:10	10:16	10:24	10:29	10:34
W4	10:00	10:11	10:15	10:17	10:24	10:30	10:36	10:44	10:49	10:54
W4	10:20	10:31	10:35	10:37	10:44	10:50	10:56	11:04	11:09	11:14
W4	10:40	10:51	10:55	10:57	11:04	11:10	11:16	11:24	11:29	11:34
W4	11:00	11:11	11:15	11:17	11:24	11:30	11:36	11:44	11:49	11:54
W4	11:20	11:31	11:35	11:37	11:44	11:50	11:56	12:04	12:09	12:14
W4	11:40	11:51	11:55	11:57	12:04	12:10	12:16	12:24	12:29	12:34
After Midnight Service — Servicio después de la medianoche										
W4	12:00	12:11	12:15	12:17	12:24	12:30	12:36	12:44	12:49	12:54
W4	12:20	12:30	12:33	12:35	12:40	12:46	12:51	12:57	1:01	1:06
W4	12:40	12:50	12:53	12:55	1:00	1:06	1:11	1:17	1:21	1:26

▼— *Trip operates only on days when public school is open.*
El recorrido se realiza solamente cuando están abiertas las escuelas públicas.

W4

Deanwood-Alabama Avenue Line

Effective Sunday, December 17, 2023

A partir del domingo, 17 de deciembre de 2023

► Southbound To Anacostia station

Monday thru Friday — De Lunes a viernes

Route Number	Deanwood Ⓜ	Division Ave. & Nannie Helen Burroughs Ave. NE	Benning Rd. & A St. SE (Benning Road) Ⓜ	Southern Ave. & Bowen Rd. SE (Bradbury Hts.)	Alabama Ave. & 38th St. SE (Fairfax Village)	Alabama Ave. & Naylor Rd. SE	Alabama Ave. & Stanton Rd. SE	Alabama Ave. & 13th St. SE (Congress Heights) Ⓜ	Congress Heights Ⓜ ●	Malcolm X Ave. & Newcomb St. SE (M.L. King Jr. Ave.) ■	ANACOSTIA Ⓜ
AM Service — Servicio matutino											
W4	1:00	1:06	1:12	1:17	1:22	1:26	1:30	1:32	-	1:36	1:42
W4	1:20	1:26	1:32	1:37	1:42	1:46	1:50	1:52	-	1:56	2:02
W4	1:40	1:46	1:52	1:57	2:02	2:06	2:10	2:12	-	2:16	2:22
W4	2:00	2:06	2:12	2:17	2:22	2:26	2:30	2:32	-	2:36	2:42
W4	2:20	2:26	2:32	2:37	2:42	2:46	2:50	2:52	-	2:56	3:02
W4	2:40	2:46	2:52	2:57	3:02	3:06	3:10	3:12	-	3:16	3:22
W4	3:00	3:06	3:13	3:19	3:25	3:30	3:37	3:39	-	3:45	3:53
W4	3:20	3:26	3:33	3:39	3:45	3:50	3:57	3:59	-	4:05	4:13
W4	3:40	3:46	3:53	3:59	4:05	4:10	4:17	4:19	-	4:25	4:33
W4	4:00	4:06	4:13	4:19	4:25	4:30	4:37	4:39	-	4:45	4:53
W4	4:20	4:26	4:33	4:39	4:45	4:50	4:57	4:59	-	5:05	5:13
W4	4:40	4:46	4:53	4:59	5:05	5:10	5:17	5:19	-	5:25	5:33
W4	5:00	5:06	5:13	5:19	5:25	5:30	5:37	5:39	-	5:45	5:53
W4	5:20	5:26	5:33	5:39	5:45	5:50	5:57	5:59	-	6:05	6:13
W4	5:40	5:46	5:53	5:59	6:05	6:10	6:17	6:19	-	6:25	6:33
W4	6:00	6:06	6:13	6:19	6:25	6:30	6:37	6:39	-	6:45	6:53
W4	6:12	6:18	6:25	6:31	6:37	6:42	6:49	6:51	-	6:57	7:05
W4	6:24	6:30	6:37	6:43	6:49	6:54	7:01	7:03	-	7:09	7:17
W4	6:36	6:42	6:49	6:55	7:01	7:06	7:13	7:15	-	7:21	7:29
W4	6:48	6:54	7:01	7:07	7:13	7:18	7:25	7:27	-	7:33	7:41
W4	7:00	7:07	7:16	7:24	7:32	7:39	7:48	7:51	-	7:59	8:09
W4	7:12	7:19	7:28	7:36	7:44	7:51	8:00	8:03	-	8:11	8:21
W4	7:24	7:31	7:40	7:48	7:56	8:03	8:12	8:15	-	8:23	8:33
W4	7:36	7:43	7:52	8:00	8:08	8:15	8:24	8:27	-	8:35	8:45
W4	7:48	7:56	8:07	8:15	8:23	8:31	8:40	8:43	-	8:51	9:00
W4	8:00	8:08	8:19	8:27	8:35	8:43	8:52	8:55	-	9:03	9:12
W4	8:12	8:20	8:31	8:39	8:47	8:55	9:04	9:07	-	9:15	9:24
W4	8:24	8:32	8:43	8:51	8:59	9:07	9:16	9:19	-	9:27	9:36
W4	8:36	8:45	8:55	9:03	9:10	9:17	9:25	9:28	-	9:35	9:42
W4	8:48	8:57	9:07	9:15	9:22	9:29	9:37	9:40	-	9:47	9:54
W4	8:48	8:57	9:07	9:15	9:22	9:29	9:37	9:40	-	9:47	9:54
W4	9:00	9:09	9:19	9:27	9:34	9:41	9:49	9:52	-	9:59	10:06
W4	9:12	9:21	9:31	9:39	9:46	9:53	10:01	10:04	-	10:11	10:18
W4	9:24	9:33	9:43	9:51	9:58	10:05	10:13	10:16	-	10:23	10:30
W4	9:36	9:45	9:55	10:03	10:10	10:17	10:25	10:28	-	10:35	10:42
W4	9:48	9:57	10:07	10:15	10:22	10:29	10:37	10:40	-	10:47	10:54
W4	10:00	10:07	10:15	10:23	10:30	10:37	10:44	10:47	-	10:53	11:00
W4	10:12	10:19	10:27	10:35	10:42	10:49	10:56	10:59	-	11:05	11:12
W4	10:24	10:31	10:39	10:47	10:54	11:01	11:08	11:11	-	11:17	11:24
W4	10:36	10:43	10:51	10:59	11:06	11:13	11:20	11:23	-	11:29	11:36
W4	10:48	10:55	11:03	11:11	11:18	11:25	11:32	11:35	-	11:41	11:48
W4	11:00	11:07	11:15	11:23	11:30	11:37	11:44	11:47	-	11:53	12:00
W4	11:12	11:19	11:27	11:35	11:42	11:49	11:56	11:59	-	12:05	12:12
W4	11:24	11:31	11:39	11:47	11:54	12:01	12:08	12:11	-	12:17	12:24
W4	11:36	11:43	11:51	11:59	12:06	12:13	12:20	12:23	-	12:29	12:36
W4	11:48	11:55	12:03	12:11	12:18	12:25	12:32	12:35	-	12:41	12:48

▼— *Trip operates only on days when public school is open.*
El recorrido se realiza solamente cuando están abiertas las escuelas públicas.

■ — *Trips terminating here sign MALCOLM X & MLK AVES.*

● — *This trip serves Congress Heights Station bus bay G*

W4

Deanwood-Alabama Avenue Line

Effective Sunday, December 17, 2023

A partir del domingo, 17 de deciembre de 2023

► Southbound To Anacostia station

Monday thru Friday — De Lunes a viernes

Route Number	Deanwood M	Division Ave. & Nannie Helen Burroughs Ave. NE	Benning Rd. & A St. SE (Benning Road) M	Southern Ave. & Bowen Rd. SE (Bradbury Hts.)	Alabama Ave. & 38th St. SE (Fairfax Village)	Alabama Ave. & Naylor Rd. SE	Alabama Ave. & Stanton Rd. SE	Alabama Ave. & 13th St. SE (Congress Heights) M	Congress Heights M ●	Malcolm X Ave. & Newcomb St. SE (M.L. King Jr. Ave.) ■	ANACOSTIA M
PM Service — Servicio vespertino											
W4	12:00	12:07	12:15	12:23	12:30	12:37	12:44	12:47	-	12:53	1:00
W4	12:12	12:19	12:27	12:35	12:42	12:49	12:56	12:59	-	1:05	1:12
W4	12:24	12:31	12:39	12:47	12:54	1:01	1:08	1:11	-	1:17	1:24
W4	12:36	12:43	12:51	12:59	1:06	1:13	1:20	1:23	-	1:29	1:36
W4	12:48	12:55	1:03	1:11	1:18	1:25	1:32	1:35	-	1:41	1:48
W4	1:00	1:07	1:15	1:23	1:30	1:37	1:44	1:47	-	1:53	2:00
W4	1:12	1:19	1:27	1:35	1:42	1:49	1:56	1:59	-	2:05	2:12
W4	1:24	1:31	1:39	1:47	1:54	2:01	2:08	2:11	-	2:17	2:24
W4	1:36	1:43	1:51	1:59	2:06	2:13	2:20	2:23	-	2:29	2:36
W4	1:48	1:55	2:03	2:11	2:18	2:25	2:32	2:35	-	2:41	2:48
W4	2:00	2:08	2:17	2:25	2:34	2:42	2:50	2:53	-	3:00	3:09
W4	2:12	2:20	2:29	2:37	2:46	2:54	3:02	3:05	-	3:12	3:21
W4	2:24	2:32	2:41	2:49	2:58	3:06	3:14	3:17	-	3:24	3:33
W4	2:36	2:44	2:53	3:01	3:10	3:18	3:26	3:29	-	3:36	3:45
W4	2:48	2:56	3:05	3:13	3:22	3:30	3:38	3:41	-	3:48	3:57
W4	3:00	3:08	3:17	3:25	3:34	3:42	3:50	3:53	-	4:00	4:09
▼**W4**	-	-	-	-	-	-	-	-	3:34	3:41	3:50
W4	3:12	3:20	3:29	3:37	3:46	3:54	4:02	4:05	-	4:12	4:21
W4/	3:18	3:26	3:35	3:43	3:52	4:00	4:08	4:11	-	4:18	-
W4	3:24	3:32	3:41	3:49	3:58	4:06	4:14	4:17	-	4:24	4:33
W4/	3:30	3:38	3:47	3:55	4:04	4:12	4:20	4:23	-	4:30	-
W4	3:36	3:44	3:53	4:01	4:10	4:18	4:26	4:29	-	4:36	4:45
W4	3:48	3:56	4:06	4:14	4:22	4:29	4:37	4:40	-	4:47	4:55
W4	4:00	4:08	4:18	4:26	4:34	4:41	4:49	4:52	-	4:59	5:07
W4/	4:06	4:14	4:24	4:32	4:40	4:47	4:55	4:58	-	5:05	-
W4	4:12	4:20	4:30	4:38	4:46	4:53	5:01	5:04	-	5:11	5:19
W4	4:24	4:32	4:42	4:50	4:58	5:05	5:13	5:16	-	5:23	5:31
W4	4:36	4:44	4:54	5:02	5:10	5:17	5:25	5:28	-	5:35	5:43
W4	4:48	4:56	5:06	5:14	5:22	5:29	5:37	5:40	-	5:47	5:55
W4	5:00	5:08	5:18	5:26	5:34	5:41	5:49	5:52	-	5:59	6:07
W4	5:12	5:20	5:30	5:38	5:46	5:53	6:01	6:04	-	6:11	6:19
W4	5:24	5:32	5:42	5:50	5:58	6:05	6:13	6:16	-	6:23	6:31
W4	5:36	5:44	5:54	6:02	6:10	6:17	6:25	6:28	-	6:35	6:43
W4	5:48	5:56	6:06	6:14	6:22	6:29	6:37	6:40	-	6:47	6:55
W4	6:00	6:08	6:18	6:26	6:34	6:41	6:49	6:52	-	6:59	7:07
W4	6:12	6:20	6:30	6:38	6:46	6:53	7:01	7:04	-	7:11	7:19
W4	6:24	6:32	6:42	6:50	6:58	7:05	7:13	7:16	-	7:23	7:31
W4	6:36	6:43	6:52	6:59	7:06	7:12	7:19	7:22	-	7:28	7:35
W4	6:48	6:55	7:04	7:11	7:18	7:24	7:31	7:34	-	7:40	7:47
W4	7:00	7:07	7:16	7:23	7:30	7:36	7:43	7:46	-	7:52	7:59
W4	7:12	7:19	7:28	7:35	7:42	7:48	7:55	7:58	-	8:04	8:11
W4	7:24	7:31	7:40	7:47	7:54	8:00	8:07	8:10	-	8:16	8:23
W4	7:36	7:43	7:52	7:59	8:06	8:12	8:19	8:22	-	8:28	8:35
W4	7:48	7:55	8:04	8:11	8:18	8:24	8:31	8:34	-	8:40	8:47
W4	8:00	8:07	8:16	8:23	8:30	8:36	8:43	8:46	-	8:52	8:59
W4	8:12	8:19	8:28	8:35	8:42	8:48	8:55	8:58	-	9:04	9:11
W4	8:24	8:31	8:40	8:47	8:54	9:00	9:07	9:10	-	9:16	9:23
W4	8:36	8:43	8:52	8:59	9:06	9:12	9:19	9:22	-	9:28	9:35
W4	8:48	8:55	9:04	9:11	9:18	9:24	9:31	9:34	-	9:40	9:47
W4	9:00	9:07	9:14	9:21	9:27	9:32	9:38	9:40	-	9:45	9:51
W4	9:20	9:27	9:34	9:41	9:47	9:52	9:58	10:00	-	10:05	10:11
W4	9:40	9:47	9:54	10:01	10:07	10:12	10:18	10:20	-	10:25	10:31
W4	10:00	10:07	10:14	10:21	10:27	10:32	10:38	10:40	-	10:45	10:51
W4	10:20	10:27	10:34	10:41	10:47	10:52	10:58	11:00	-	11:05	11:11
W4	10:40	10:47	10:54	11:01	11:07	11:12	11:18	11:20	-	11:25	11:31
W4	11:00	11:07	11:14	11:21	11:27	11:32	11:38	11:40	-	11:45	11:51
W4	11:20	11:27	11:34	11:41	11:47	11:52	11:58	12:00	-	12:05	12:11
W4	11:40	11:47	11:54	12:01	12:07	12:12	12:18	12:20	-	12:25	12:31
After Midnight Service — Servicio después de la medianoche											
W4	12:00	12:07	12:14	12:21	12:27	12:32	12:38	12:40	-	12:45	12:51
W4	12:20	12:26	12:32	12:37	12:42	12:46	12:50	12:52	-	12:56	1:02
W4	12:40	12:46	12:52	12:57	1:02	1:06	1:10	1:12	-	1:16	1:22

▼— Trip operates only on days when public school is open.

El recorrido se realiza solamente cuando están abiertas las escuelas públicas.

■ — Trips terminating here sign MALCOLM X & MLK AVES.

● — This trip serves Congress Heights Station bus bay G

W4

Deanwood-Alabama Avenue Line

Effective Sunday, December 17, 2023

A partir del domingo, 17 de deciembre de 2023

Northbound To Deanwood station

Saturday — Sábados

Route Number	Anacostia M	Malcolm X & Martin Luther King Jr. Aves. SE	Alabama Ave. & 13th St. SE (Congress Heights) M	Alabama Ave. & Stanton Rd. SE	Alabama Ave. & Naylor Rd. SE	Pennsylvania Ave. & Ft. Davis St. SE (Fairfax Village)	Southern Ave. & Marlboro Pike SE (Bradbury Hts.)	Benning Rd. & East Capitol St. SE (Benning Road) M	Division Ave. & Nannie Helen Burroughs Ave. NE	DEANWOOD M
AM Service — Servicio matutino										
W4	1:00	1:10	1:13	1:15	1:20	1:24	1:28	1:34	1:38	1:43
W4	1:20	1:30	1:33	1:35	1:40	1:44	1:48	1:54	1:58	2:03
W4	1:40	1:50	1:53	1:55	2:00	2:04	2:08	2:14	2:18	2:23
W4	2:00	2:10	2:13	2:15	2:20	2:24	2:28	2:34	2:38	2:43
W4	2:20	2:30	2:33	2:35	2:40	2:44	2:48	2:54	2:58	3:03
W4	2:40	2:49	2:52	2:54	2:59	3:04	3:09	3:16	3:20	3:24
W4	3:00	3:09	3:12	3:14	3:19	3:24	3:29	3:36	3:40	3:44
W4	3:20	3:29	3:32	3:34	3:39	3:44	3:49	3:56	4:00	4:04
W4	3:40	3:49	3:52	3:54	3:59	4:04	4:09	4:16	4:20	4:24
W4	4:00	4:09	4:12	4:14	4:19	4:24	4:29	4:36	4:40	4:44
W4	4:20	4:29	4:32	4:34	4:39	4:44	4:49	4:56	5:00	5:04
W4	4:40	4:49	4:52	4:54	4:59	5:04	5:09	5:16	5:20	5:24
W4	5:00	5:09	5:12	5:14	5:19	5:24	5:29	5:36	5:40	5:44
W4	5:20	5:29	5:32	5:34	5:39	5:44	5:49	5:56	6:00	6:04
W4	5:40	5:49	5:52	5:54	5:59	6:04	6:09	6:16	6:20	6:24
W4	6:00	6:09	6:12	6:14	6:19	6:24	6:29	6:36	6:40	6:44
W4	6:20	6:29	6:32	6:34	6:39	6:44	6:49	6:56	7:00	7:04
W4	6:40	6:49	6:52	6:54	6:59	7:04	7:09	7:16	7:20	7:24
W4	7:00	7:09	7:12	7:14	7:19	7:24	7:29	7:36	7:40	7:44
W4	7:12	7:21	7:24	7:26	7:31	7:36	7:41	7:48	7:52	7:56
W4	7:24	7:33	7:36	7:38	7:43	7:48	7:53	8:00	8:04	8:08
W4	7:36	7:45	7:49	7:51	7:57	8:02	8:07	8:15	8:20	8:25
W4	7:48	7:57	8:01	8:03	8:09	8:14	8:19	8:27	8:32	8:37
W4	8:00	8:09	8:13	8:15	8:21	8:26	8:31	8:39	8:44	8:49
W4	8:12	8:21	8:25	8:27	8:33	8:38	8:43	8:51	8:56	9:01
W4	8:24	8:33	8:37	8:39	8:45	8:50	8:55	9:03	9:08	9:13
W4	8:36	8:45	8:49	8:51	8:57	9:02	9:07	9:15	9:20	9:25
W4	8:48	8:57	9:01	9:03	9:09	9:14	9:19	9:27	9:32	9:37
W4	9:00	9:09	9:13	9:15	9:21	9:26	9:31	9:39	9:44	9:49
W4	9:12	9:21	9:25	9:27	9:33	9:38	9:43	9:51	9:56	10:01
W4	9:24	9:33	9:37	9:39	9:45	9:50	9:55	10:03	10:08	10:13
W4	9:36	9:46	9:50	9:53	10:00	10:06	10:12	10:21	10:27	10:32
W4	9:48	9:58	10:02	10:05	10:12	10:18	10:24	10:33	10:39	10:44
W4	10:00	10:10	10:14	10:17	10:24	10:30	10:36	10:45	10:51	10:56
W4	10:12	10:22	10:26	10:29	10:36	10:42	10:48	10:57	11:03	11:08
W4	10:24	10:34	10:38	10:41	10:48	10:54	11:00	11:09	11:15	11:20
W4	10:36	10:46	10:50	10:53	11:00	11:06	11:12	11:21	11:27	11:32
W4	10:48	10:58	11:02	11:05	11:12	11:18	11:24	11:33	11:39	11:44
W4	11:00	11:10	11:14	11:17	11:24	11:30	11:36	11:45	11:51	11:56
W4	11:12	11:22	11:26	11:29	11:36	11:42	11:48	11:57	12:03	12:08
W4	11:24	11:34	11:38	11:41	11:48	11:54	12:00	12:09	12:15	12:20
W4	11:36	11:46	11:50	11:53	12:00	12:06	12:12	12:21	12:27	12:32
W4	11:48	11:58	12:02	12:05	12:12	12:18	12:24	12:33	12:39	12:44
PM Service — Servicio vespertino										
W4	12:00	12:10	12:14	12:17	12:24	12:30	12:36	12:45	12:51	12:56
W4	12:12	12:22	12:26	12:29	12:36	12:42	12:48	12:57	1:03	1:08
W4	12:24	12:34	12:38	12:41	12:48	12:54	1:00	1:09	1:15	1:20
W4	12:36	12:46	12:50	12:53	1:00	1:06	1:12	1:21	1:27	1:32
W4	12:48	12:58	1:02	1:05	1:12	1:18	1:24	1:33	1:39	1:44
W4	1:00	1:10	1:14	1:17	1:24	1:30	1:36	1:45	1:51	1:56
W4	1:12	1:22	1:26	1:29	1:36	1:42	1:48	1:57	2:03	2:08
W4	1:24	1:34	1:38	1:41	1:48	1:54	2:00	2:09	2:15	2:20

On five Federal holidays, Juneteenth, Columbus Day, Veterans' Day, Martin Luther King, Jr. Day, and Presidents' Day, the Saturday schedule will be in effect.
Metrobus proveerá servicio con horario de sábado durante los cinco días festivos de Juneteenth, Columbus Day, Veterans Day, Martin Luther King Jr. Day, y Presidents' Day.

Northbound To Deanwood station

Saturday — Sábados

Route Number	Anacostia M	Malcolm X & Martin Luther King Jr. Aves. SE	Alabama Ave. & 13th St. SE (Congress Heights) M	Alabama Ave. & Stanton Rd. SE	Alabama Ave. & Naylor Rd. SE	Pennsylvania Ave. & Ft. Davis St. SE (Fairfax Village)	Southern Ave. & Marlboro Pike SE (Bradbury Hts.)	Benning Rd. & East Capitol St. SE (Benning Road) M	Division Ave. & Nannie Helen Burroughs Ave. NE	DEANWOOD M
PM Service — Servicio vespertino										
W4	1:36	1:46	1:50	1:53	2:00	2:06	2:12	2:21	2:27	2:32
W4	1:48	1:58	2:02	2:05	2:12	2:18	2:24	2:33	2:39	2:44
W4	2:00	2:10	2:14	2:17	2:24	2:30	2:36	2:45	2:51	2:56
W4	2:12	2:22	2:26	2:29	2:36	2:42	2:48	2:57	3:03	3:08
W4	2:24	2:34	2:38	2:41	2:48	2:54	3:00	3:09	3:15	3:20
W4	2:36	2:46	2:50	2:53	3:00	3:06	3:12	3:21	3:27	3:32
W4	2:48	2:58	3:02	3:05	3:12	3:18	3:24	3:33	3:39	3:44
W4	3:00	3:10	3:14	3:17	3:24	3:30	3:36	3:45	3:51	3:56
W4	3:12	3:22	3:26	3:29	3:36	3:42	3:48	3:57	4:03	4:08
W4	3:24	3:34	3:38	3:41	3:48	3:54	4:00	4:09	4:15	4:20
W4	3:36	3:46	3:50	3:53	4:00	4:06	4:12	4:21	4:27	4:32
W4	3:48	3:58	4:02	4:05	4:12	4:18	4:24	4:33	4:39	4:44
W4	4:00	4:10	4:14	4:17	4:24	4:30	4:36	4:45	4:51	4:56
W4	4:12	4:22	4:26	4:29	4:36	4:42	4:48	4:57	5:03	5:08
W4	4:24	4:34	4:38	4:41	4:48	4:54	5:00	5:09	5:15	5:20
W4	4:36	4:46	4:50	4:53	5:00	5:06	5:12	5:21	5:27	5:32
W4	4:48	4:58	5:02	5:05	5:12	5:18	5:24	5:33	5:39	5:44
W4	5:00	5:10	5:14	5:17	5:24	5:30	5:36	5:45	5:51	5:56
W4	5:12	5:22	5:26	5:29	5:36	5:42	5:48	5:57	6:03	6:08
W4	5:24	5:34	5:38	5:41	5:48	5:54	6:00	6:09	6:15	6:20
W4	5:36	5:46	5:50	5:53	6:00	6:06	6:12	6:21	6:27	6:32
W4	5:48	5:58	6:02	6:05	6:12	6:18	6:24	6:33	6:39	6:44
W4	6:00	6:10	6:14	6:17	6:24	6:30	6:36	6:45	6:51	6:56
W4	6:12	6:22	6:26	6:29	6:36	6:42	6:48	6:57	7:03	7:08
W4	6:24	6:34	6:38	6:41	6:48	6:54	7:00	7:09	7:15	7:20
W4	6:36	6:46	6:50	6:53	7:00	7:06	7:12	7:21	7:27	7:32
W4	6:48	6:58	7:02	7:04	7:10	7:15	7:20	7:28	7:33	7:38
W4	7:00	7:10	7:14	7:16	7:22	7:27	7:32	7:40	7:45	7:50
W4	7:12	7:22	7:26	7:28	7:34	7:39	7:44	7:52	7:57	8:02
W4	7:24	7:34	7:38	7:40	7:46	7:51	7:56	8:04	8:09	8:14
W4	7:36	7:46	7:50	7:52	7:58	8:03	8:08	8:16	8:21	8:26
W4	7:48	7:58	8:02	8:04	8:10	8:15	8:20	8:28	8:33	8:38
W4	8:00	8:10	8:14	8:16	8:22	8:27	8:32	8:40	8:45	8:50
W4	8:12	8:22	8:26	8:28	8:34	8:39	8:44	8:52	8:57	9:02
W4	8:24	8:34	8:38	8:40	8:46	8:51	8:56	9:04	9:09	9:14
W4	8:36	8:46	8:50	8:52	8:58	9:03	9:08	9:16	9:21	9:26
W4	8:48	8:58	9:02	9:04	9:10	9:15	9:20	9:28	9:33	9:38
W4	9:00	9:10	9:14	9:16	9:22	9:27	9:32	9:40	9:45	9:50
W4	9:20	9:30	9:34	9:36	9:42	9:47	9:52	10:00	10:05	10:10
W4	9:40	9:50	9:54	9:56	10:02	10:07	10:12	10:20	10:25	10:30
W4	10:00	10:10	10:14	10:16	10:22	10:27	10:32	10:40	10:45	10:50
W4	10:20	10:30	10:34	10:36	10:42	10:47	10:52	11:00	11:05	11:10
W4	10:40	10:50	10:54	10:56	11:02	11:07	11:12	11:20	11:25	11:30
W4	11:00	11:10	11:14	11:16	11:22	11:27	11:32	11:40	11:45	11:50
W4	11:20	11:30	11:34	11:36	11:42	11:47	11:52	12:00	12:05	12:10
W4	11:40	11:50	11:54	11:56	12:02	12:07	12:12	12:20	12:25	12:30
After Midnight Service — Servicio después de la medianoche										
W4	12:00	12:10	12:14	12:16	12:22	12:27	12:32	12:40	12:45	12:50
W4	12:20	12:30	12:34	12:36	12:42	12:47	12:52	1:00	1:05	1:10
W4	12:40	12:50	12:53	12:55	1:00	1:04	1:08	1:14	1:18	1:23

W4

Deanwood-Alabama Avenue Line

Effective Sunday, December 17, 2023

A partir del domingo, 17 de deciembre de 2023

Southbound To Anacostia station

Saturday — Sábados

Route Number	Deanwood	Division Ave. & Nannie Helen Burroughs Ave. NE	Benning Rd. & A St. SE (Benning Road)	Southern Ave. & Bowen Rd. SE (Bradbury Hts.)	Alabama Ave. & 38th St. SE (Fairfax Village)	Alabama Ave. & Naylor Rd. SE	Alabama Ave. & Stanton Rd. SE	Alabama Ave. & 13th St. SE (Congress Heights)	Malcolm X Ave. & Newcomb St. SE (M.L. King Jr. Ave.)	ANACOSTIA
AM Service — Servicio matutino										
W4	1:00	1:05	1:09	1:15	1:20	1:24	1:29	1:30	1:34	1:41
W4	1:20	1:25	1:29	1:35	1:40	1:44	1:49	1:50	1:54	2:01
W4	1:40	1:45	1:49	1:55	2:00	2:04	2:09	2:10	2:14	2:21
W4	2:00	2:05	2:09	2:15	2:20	2:24	2:29	2:30	2:34	2:41
W4	2:20	2:25	2:29	2:35	2:40	2:44	2:49	2:50	2:54	3:01
W4	2:40	2:45	2:49	2:55	3:00	3:04	3:09	3:10	3:14	3:21
W4	3:00	3:05	3:09	3:15	3:20	3:24	3:29	3:30	3:34	3:41
W4	3:20	3:25	3:29	3:35	3:40	3:44	3:49	3:50	3:54	4:01
W4	3:40	3:45	3:49	3:55	4:00	4:04	4:09	4:10	4:14	4:21
W4	4:00	4:06	4:11	4:19	4:25	4:30	4:35	4:37	4:41	4:47
W4	4:20	4:26	4:31	4:39	4:45	4:50	4:55	4:57	5:01	5:07
W4	4:40	4:46	4:51	4:59	5:05	5:10	5:15	5:17	5:21	5:27
W4	5:00	5:06	5:11	5:19	5:25	5:30	5:35	5:37	5:41	5:47
W4	5:20	5:26	5:31	5:39	5:45	5:50	5:55	5:57	6:01	6:07
W4	5:40	5:46	5:51	5:59	6:05	6:10	6:15	6:17	6:21	6:27
W4	6:00	6:06	6:11	6:19	6:25	6:30	6:35	6:37	6:41	6:47
W4	6:20	6:26	6:31	6:39	6:45	6:50	6:55	6:57	7:01	7:07
W4	6:40	6:46	6:51	6:59	7:05	7:10	7:15	7:17	7:21	7:27
W4	7:00	7:06	7:11	7:19	7:25	7:30	7:35	7:37	7:41	7:47
W4	7:12	7:18	7:23	7:31	7:37	7:42	7:47	7:49	7:53	7:59
W4	7:24	7:30	7:35	7:43	7:49	7:54	7:59	8:01	8:05	8:11
W4	7:36	7:42	7:47	7:55	8:01	8:06	8:11	8:13	8:17	8:23
W4	7:48	7:54	7:59	8:07	8:13	8:18	8:23	8:25	8:29	8:35
W4	8:00	8:06	8:11	8:19	8:25	8:30	8:35	8:37	8:41	8:47
W4	8:12	8:18	8:23	8:31	8:37	8:42	8:47	8:49	8:53	8:59
W4	8:24	8:30	8:35	8:43	8:49	8:54	8:59	9:01	9:05	9:11
W4	8:36	8:42	8:48	8:57	9:04	9:10	9:16	9:19	9:24	9:30
W4	8:48	8:54	9:00	9:09	9:16	9:22	9:28	9:31	9:36	9:42
W4	9:00	9:06	9:12	9:21	9:28	9:34	9:40	9:43	9:48	9:54
W4	9:12	9:18	9:24	9:33	9:40	9:46	9:52	9:55	10:00	10:06
W4	9:24	9:30	9:36	9:45	9:52	9:58	10:04	10:07	10:12	10:18
W4	9:36	9:42	9:48	9:57	10:04	10:10	10:16	10:19	10:24	10:30
W4	9:48	9:54	10:00	10:09	10:16	10:22	10:28	10:31	10:36	10:42
W4	10:00	10:06	10:12	10:21	10:28	10:34	10:40	10:43	10:48	10:54
W4	10:12	10:18	10:24	10:33	10:40	10:46	10:52	10:55	11:00	11:06
W4	10:24	10:31	10:37	10:47	10:54	11:00	11:07	11:10	11:15	11:22
W4	10:36	10:43	10:49	10:59	11:06	11:12	11:19	11:22	11:27	11:34
W4	10:48	10:55	11:01	11:11	11:18	11:24	11:31	11:34	11:39	11:46
W4	11:00	11:07	11:13	11:23	11:30	11:36	11:43	11:46	11:51	11:58
W4	11:12	11:19	11:25	11:35	11:42	11:48	11:55	11:58	12:03	12:10
W4	11:24	11:31	11:37	11:47	11:54	12:00	12:07	12:10	12:15	12:22
W4	11:36	11:43	11:49	11:59	12:06	12:12	12:19	12:22	12:27	12:34
W4	11:48	11:55	12:01	12:11	12:18	12:24	12:31	12:34	12:39	12:46
PM Service — Servicio vespertino										
W4	12:00	12:07	12:13	12:23	12:30	12:36	12:43	12:46	12:51	12:58
W4	12:12	12:19	12:25	12:35	12:42	12:48	12:55	12:58	1:03	1:10
W4	12:24	12:31	12:37	12:47	12:54	1:00	1:07	1:10	1:15	1:22
W4	12:36	12:43	12:49	12:59	1:06	1:12	1:19	1:22	1:27	1:34
W4	12:48	12:55	1:01	1:11	1:18	1:24	1:31	1:34	1:39	1:46
W4	1:00	1:07	1:13	1:23	1:30	1:36	1:43	1:46	1:51	1:58

On five Federal holidays, Juneteenth, Columbus Day, Veterans' Day, Martin Luther King, Jr. Day, and Presidents' Day, the Saturday schedule will be in effect.
Metrobus proveerá servicio con horario de sábado durante los cinco días festivos de Juneteenth, Columbus Day, Veterans Day, Martin Luther King Jr. Day, y Presidents' Day.

Southbound To Anacostia station

Saturday — Sábados

Route Number	Deanwood	Division Ave. & Nannie Helen Burroughs Ave. NE	Benning Rd. & A St. SE (Benning Road)	Southern Ave. & Bowen Rd. SE (Bradbury Hts.)	Alabama Ave. & 38th St. SE (Fairfax Village)	Alabama Ave. & Naylor Rd. SE	Alabama Ave. & Stanton Rd. SE	Alabama Ave. & 13th St. SE (Congress Heights)	Malcolm X Ave. & Newcomb St. SE (M.L. King Jr. Ave.)	ANACOSTIA
PM Service — Servicio vespertino										
W4	1:12	1:19	1:25	1:35	1:42	1:48	1:55	1:58	2:03	2:10
W4	1:24	1:31	1:37	1:47	1:54	2:00	2:07	2:10	2:15	2:22
W4	1:36	1:43	1:49	1:59	2:06	2:12	2:19	2:22	2:27	2:34
W4	1:48	1:55	2:01	2:11	2:18	2:24	2:31	2:34	2:39	2:46
W4	2:00	2:07	2:13	2:23	2:30	2:36	2:43	2:46	2:51	2:58
W4	2:12	2:19	2:25	2:35	2:42	2:48	2:55	2:58	3:03	3:10
W4	2:24	2:31	2:37	2:47	2:54	3:00	3:07	3:10	3:15	3:22
W4	2:36	2:43	2:49	2:59	3:06	3:12	3:19	3:22	3:27	3:34
W4	2:48	2:55	3:01	3:11	3:18	3:24	3:31	3:34	3:39	3:46
W4	3:00	3:07	3:13	3:23	3:30	3:36	3:43	3:46	3:51	3:58
W4	3:12	3:19	3:25	3:35	3:42	3:48	3:55	3:58	4:03	4:10
W4	3:24	3:31	3:37	3:47	3:54	4:00	4:07	4:10	4:15	4:22
W4	3:36	3:43	3:49	3:59	4:06	4:12	4:19	4:22	4:27	4:34
W4	3:48	3:55	4:01	4:11	4:18	4:24	4:31	4:34	4:39	4:46
W4	4:00	4:07	4:13	4:23	4:30	4:36	4:43	4:46	4:51	4:58
W4	4:12	4:19	4:25	4:35	4:42	4:48	4:55	4:58	5:03	5:10
W4	4:24	4:31	4:37	4:47	4:54	5:00	5:07	5:10	5:15	5:22
W4	4:36	4:43	4:49	4:59	5:06	5:12	5:19	5:22	5:27	5:34
W4	4:48	4:55	5:01	5:11	5:18	5:24	5:31	5:34	5:39	5:46
W4	5:00	5:07	5:13	5:23	5:30	5:36	5:43	5:46	5:51	5:58
W4	5:12	5:19	5:25	5:35	5:42	5:48	5:55	5:58	6:03	6:10
W4	5:24	5:31	5:37	5:47	5:54	6:00	6:07	6:10	6:15	6:22
W4	5:36	5:43	5:49	5:59	6:06	6:12	6:19	6:22	6:27	6:34
W4	5:48	5:55	6:01	6:11	6:18	6:24	6:31	6:34	6:39	6:46
W4	6:00	6:07	6:13	6:23	6:30	6:36	6:43	6:46	6:51	6:58
W4	6:12	6:19	6:25	6:35	6:42	6:48	6:55	6:58	7:03	7:10
W4	6:24	6:31	6:37	6:47	6:54	7:00	7:07	7:10	7:15	7:22
W4	6:36	6:43	6:49	6:59	7:06	7:12	7:19	7:22	7:27	7:34
W4	6:48	6:55	7:01	7:11	7:18	7:24	7:31	7:34	7:39	7:46
W4	7:00	7:07	7:13	7:23	7:30	7:36	7:43	7:46	7:51	7:58
W4	7:12	7:19	7:25	7:35	7:42	7:48	7:55	7:58	8:03	8:10
W4	7:24	7:31	7:37	7:47	7:54	8:00	8:07	8:10	8:15	8:22
W4	7:36	7:43	7:49	7:59	8:06	8:12	8:19	8:22	8:27	8:34
W4	7:48	7:55	8:01	8:11	8:18	8:24	8:31	8:34	8:39	8:46
W4	8:00	8:07	8:13	8:23	8:30	8:36	8:43	8:46	8:51	8:58
W4	8:12	8:19	8:25	8:35	8:42	8:48	8:55	8:58	9:03	9:10
W4	8:24	8:30	8:35	8:44	8:50	8:55	9:01	9:03	9:08	9:15
W4	8:36	8:42	8:47	8:56	9:02	9:07	9:13	9:15	9:20	9:27
W4	8:48	8:54	8:59	9:08	9:14	9:19	9:25	9:27	9:32	9:39
W4	9:00	9:06	9:11	9:20	9:26	9:31	9:37	9:39	9:44	9:51
W4	9:20	9:26	9:31	9:40	9:46	9:51	9:57	9:59	10:04	10:11
W4	9:40	9:46	9:51	10:00	10:06	10:11	10:17	10:19	10:24	10:31
W4	10:00	10:06	10:11	10:20	10:26	10:31	10:37	10:39	10:44	10:51
W4	10:20	10:26	10:31	10:40	10:46	10:51	10:57	10:59	11:04	11:11
W4	10:40	10:46	10:51	11:00	11:06	11:11	11:17	11:19	11:24	11:31
W4	11:00	11:06	11:11	11:20	11:26	11:31	11:37	11:39	11:44	11:51
W4	11:20	11:26	11:31	11:40	11:46	11:51	11:57	11:59	12:04	12:11
W4	11:40	11:46	11:51	12:00	12:06	12:11	12:17	12:19	12:24	12:31
After Midnight Service — Servicio después de la medianoche										
W4	12:00	12:06	12:11	12:20	12:26	12:31	12:37	12:39	12:44	12:51
W4	12:20	12:26	12:31	12:40	12:46	12:51	12:57	12:59	1:04	1:11
W4	12:40	12:45	12:49	12:55	1:00	1:04	1:09	1:10	1:14	1:21

W4

Deanwood-Alabama Avenue Line

Effective Sunday, December 17, 2023

A partir del domingo, 17 de deciembre de 2023

► Northbound To Deanwood station

Sunday — Domingos

Route Number	Anacostia M	Malcolm X & Martin Luther King Jr. Aves. SE	Alabama Ave. & 13th St. SE (Congress Heights) M	Alabama Ave. & Stanton Rd. SE	Alabama Ave. & Naylor Rd. SE	Pennsylvania Ave. & Ft. Davis St. SE (Fairfax Village) South-	ern Ave. & Marlboro Pike SE (Bradbury Hts.)	Benning Rd. & East Capitol St. SE (Benning Road) M	Division Ave. & Nannie Helen Burroughs Ave. NE	DEANWOOD M
AM Service — Servicio matutino										
W4	1:00	1:05	1:07	1:09	1:13	1:18	1:22	1:27	1:34	1:38
W4	1:20	1:25	1:27	1:29	1:33	1:38	1:42	1:47	1:54	1:58
W4	1:40	1:45	1:47	1:49	1:53	1:58	2:02	2:07	2:14	2:18
W4	2:00	2:05	2:07	2:09	2:13	2:18	2:22	2:27	2:34	2:38
W4	2:20	2:25	2:27	2:29	2:33	2:38	2:42	2:47	2:54	2:58
W4	2:40	2:45	2:47	2:49	2:53	2:58	3:02	3:07	3:14	3:18
W4	3:00	3:05	3:07	3:09	3:13	3:18	3:22	3:27	3:34	3:38
W4	3:20	3:25	3:27	3:29	3:33	3:38	3:42	3:47	3:54	3:58
W4	3:40	3:45	3:47	3:49	3:53	3:58	4:02	4:07	4:14	4:18
W4	4:00	4:05	4:07	4:09	4:13	4:18	4:22	4:27	4:34	4:38
W4	4:20	4:25	4:27	4:29	4:33	4:38	4:42	4:47	4:54	4:58
W4	4:40	4:45	4:47	4:49	4:53	4:58	5:02	5:07	5:14	5:18
W4	5:00	5:07	5:10	5:12	5:17	5:23	5:28	5:34	5:38	5:42
W4	5:20	5:27	5:30	5:32	5:37	5:43	5:48	5:54	5:58	6:02
W4	5:40	5:47	5:50	5:52	5:57	6:03	6:08	6:14	6:18	6:22
W4	6:00	6:07	6:10	6:12	6:17	6:23	6:28	6:34	6:38	6:42
W4	6:20	6:27	6:30	6:32	6:37	6:43	6:48	6:54	6:58	7:02
W4	6:40	6:47	6:50	6:52	6:57	7:03	7:08	7:14	7:18	7:22
W4	7:00	7:07	7:10	7:12	7:17	7:23	7:28	7:34	7:38	7:42
W4	7:12	7:19	7:22	7:24	7:29	7:35	7:40	7:46	7:50	7:54
W4	7:24	7:31	7:34	7:36	7:41	7:47	7:52	7:58	8:02	8:06
W4	7:36	7:43	7:46	7:48	7:53	7:59	8:04	8:10	8:14	8:18
W4	7:48	7:55	7:58	8:00	8:05	8:11	8:16	8:22	8:26	8:30
W4	8:00	8:07	8:10	8:12	8:17	8:23	8:28	8:34	8:38	8:42
W4	8:12	8:19	8:22	8:24	8:29	8:35	8:40	8:46	8:50	8:54
W4	8:24	8:31	8:34	8:36	8:41	8:47	8:52	8:58	9:02	9:06
W4	8:36	8:43	8:46	8:48	8:53	8:59	9:04	9:10	9:14	9:18
W4	8:48	8:55	8:58	9:00	9:05	9:11	9:16	9:22	9:26	9:30
W4	9:00	9:07	9:10	9:12	9:17	9:23	9:28	9:34	9:38	9:42
W4	9:12	9:19	9:22	9:24	9:29	9:35	9:40	9:46	9:50	9:54
W4	9:24	9:31	9:34	9:36	9:41	9:47	9:52	9:58	10:02	10:06
W4	9:36	9:43	9:46	9:48	9:53	9:59	10:04	10:10	10:14	10:18
W4	9:48	9:55	9:59	10:01	10:07	10:13	10:18	10:25	10:29	10:34
W4	10:00	10:07	10:11	10:13	10:19	10:25	10:30	10:37	10:41	10:46
W4	10:12	10:19	10:23	10:25	10:31	10:37	10:42	10:49	10:53	10:58
W4	10:24	10:31	10:35	10:37	10:43	10:49	10:54	11:01	11:05	11:10
W4	10:36	10:43	10:47	10:49	10:55	11:01	11:06	11:13	11:17	11:22
W4	10:48	10:55	10:59	11:01	11:07	11:13	11:18	11:25	11:29	11:34
W4	11:00	11:07	11:11	11:13	11:19	11:25	11:30	11:37	11:41	11:46
W4	11:12	11:19	11:23	11:25	11:31	11:37	11:42	11:49	11:53	11:58
W4	11:24	11:31	11:35	11:37	11:43	11:49	11:54	12:01	12:05	12:10
W4	11:36	11:43	11:47	11:49	11:55	12:01	12:06	12:13	12:17	12:22
W4	11:48	11:55	11:59	12:01	12:07	12:13	12:18	12:25	12:29	12:34
PM Service — Servicio vespertino										
W4	12:00	12:07	12:11	12:13	12:19	12:25	12:30	12:37	12:41	12:46
W4	12:12	12:19	12:23	12:25	12:31	12:37	12:42	12:49	12:53	12:58
W4	12:24	12:31	12:35	12:37	12:43	12:49	12:54	1:01	1:05	1:10
W4	12:36	12:43	12:47	12:49	12:55	1:01	1:06	1:13	1:17	1:22
W4	12:48	12:55	12:59	1:01	1:07	1:13	1:18	1:25	1:29	1:34
W4	1:00	1:07	1:11	1:13	1:19	1:25	1:30	1:37	1:41	1:46
W4	1:12	1:19	1:23	1:25	1:31	1:37	1:42	1:49	1:53	1:58
W4	1:24	1:31	1:35	1:37	1:43	1:49	1:54	2:01	2:05	2:10
W4	1:36	1:43	1:47	1:49	1:55	2:01	2:06	2:13	2:17	2:22
W4	1:48	1:55	1:59	2:01	2:07	2:13	2:18	2:25	2:29	2:34

► Northbound To Deanwood station

Sunday — Domingos

Route Number	Anacostia M	Malcolm X & Martin Luther King Jr. Aves. SE	Alabama Ave. & 13th St. SE (Congress Heights) M	Alabama Ave. & Stanton Rd. SE	Alabama Ave. & Naylor Rd. SE	Pennsylvania Ave. & Ft. Davis St. SE (Fairfax Village) South-	ern Ave. & Marlboro Pike SE (Bradbury Hts.)	Benning Rd. & East Capitol St. SE (Benning Road) M	Division Ave. & Nannie Helen Burroughs Ave. NE	DEANWOOD M
PM Service — Servicio vespertino										
W4	2:00	2:07	2:11	2:13	2:19	2:25	2:30	2:37	2:41	2:46
W4	2:12	2:19	2:23	2:25	2:31	2:37	2:42	2:49	2:53	2:58
W4	2:24	2:31	2:35	2:37	2:43	2:49	2:54	3:01	3:05	3:10
W4	2:36	2:43	2:47	2:49	2:55	3:01	3:06	3:13	3:17	3:22
W4	2:48	2:55	2:59	3:01	3:07	3:13	3:18	3:25	3:29	3:34
W4	3:00	3:07	3:11	3:13	3:19	3:25	3:30	3:37	3:41	3:46
W4	3:12	3:20	3:24	3:26	3:32	3:39	3:44	3:51	3:55	4:00
W4	3:24	3:32	3:36	3:38	3:44	3:51	3:56	4:03	4:07	4:12
W4	3:36	3:44	3:48	3:50	3:56	4:03	4:08	4:15	4:19	4:24
W4	3:48	3:56	4:00	4:02	4:08	4:15	4:20	4:27	4:31	4:36
W4	4:00	4:08	4:12	4:14	4:20	4:27	4:32	4:39	4:43	4:48
W4	4:12	4:20	4:24	4:26	4:32	4:39	4:44	4:51	4:55	5:00
W4	4:24	4:32	4:36	4:38	4:44	4:51	4:56	5:03	5:07	5:12
W4	4:36	4:44	4:48	4:50	4:56	5:03	5:08	5:15	5:19	5:24
W4	4:48	4:56	5:00	5:02	5:08	5:15	5:20	5:27	5:31	5:36
W4	5:00	5:08	5:12	5:14	5:20	5:27	5:32	5:39	5:43	5:48
W4	5:12	5:20	5:24	5:26	5:32	5:39	5:44	5:51	5:55	6:00
W4	5:24	5:32	5:36	5:38	5:44	5:51	5:56	6:03	6:07	6:12
W4	5:36	5:44	5:48	5:50	5:56	6:03	6:08	6:15	6:19	6:24
W4	5:48	5:56	6:00	6:02	6:08	6:15	6:20	6:27	6:31	6:36
W4	6:00	6:08	6:12	6:14	6:20	6:27	6:32	6:39	6:43	6:48
W4	6:12	6:20	6:24	6:26	6:32	6:39	6:44	6:51	6:55	7:00
W4	6:24	6:32	6:36	6:38	6:44	6:51	6:56	7:03	7:07	7:12
W4	6:36	6:44	6:48	6:50	6:56	7:03	7:08	7:15	7:19	7:24
W4	6:48	6:56	7:00	7:02	7:08	7:15	7:20	7:27	7:31	7:36
W4	7:00	7:08	7:12	7:14	7:20	7:27	7:32	7:39	7:43	7:48
W4	7:12	7:19	7:23	7:25	7:31	7:37	7:42	7:48	7:52	7:56
W4	7:24	7:31	7:35	7:37	7:43	7:49	7:54	8:00	8:04	8:08
W4	7:36	7:43	7:47	7:49	7:55	8:01	8:06	8:12	8:16	8:20
W4	7:48	7:55	7:59	8:01	8:07	8:13	8:18	8:24	8:28	8:32
W4	8:00	8:07	8:11	8:13	8:19	8:25	8:30	8:36	8:40	8:44
W4	8:12	8:19	8:23	8:25	8:31	8:37	8:42	8:48	8:52	8:56
W4	8:24	8:31	8:35	8:37	8:43	8:49	8:54	9:00	9:04	9:08
W4	8:36	8:43	8:47	8:49	8:55	9:01	9:06	9:12	9:16	9:20
W4	8:48	8:54	8:58	9:00	9:05	9:11	9:16	9:22	9:26	9:30
W4	9:00	9:06	9:10	9:12	9:17	9:23	9:28	9:34	9:38	9:42
W4	9:20	9:26	9:30	9:32	9:37	9:43	9:48	9:54	9:58	10:02
W4	9:40	9:46	9:50	9:52	9:57	10:03	10:08	10:14	10:18	10:22
W4	10:00	10:06	10:10	10:12	10:17	10:23	10:28	10:34	10:38	10:42
W4	10:20	10:26	10:30	10:32	10:37	10:43	10:48	10:54	10:58	11:02
W4	10:40	10:46	10:50	10:52	10:57	11:03	11:08	11:14	11:18	11:22
W4	11:00	11:06	11:10	11:12	11:17	11:23	11:28	11:34	11:38	11:42
W4	11:20	11:26	11:30	11:32	11:37	11:43	11:48	11:54	11:58	12:02
W4	11:40	11:46	11:50	11:52	11:57	12:03	12:08	12:14	12:18	12:22
After Midnight Service — Servicio después de la medianoche										
W4	12:00	12:06	12:10	12:12	12:17	12:23	12:28	12:34	12:38	12:42
W4	12:20	12:26	12:30	12:32	12:37	12:43	12:48	12:54	12:58	1:02
W4	12:40	12:45	12:47	12:49	12:53	12:58	1:02	1:07	1:14	1:18

W4

Deanwood-Alabama Avenue Line

Effective Sunday, December 17, 2023

A partir del domingo, 17 de deciembre de 2023

► Southbound To Anacostia station

Sunday — Domingos

Route Number	Deanwood M	Division Ave. & Nannie Helen Burroughs Ave. NE	Benning Rd. & A St. SE (Benning Road) M	Southern Ave. & Bowen Rd. SE (Bradbury Hts.)	Alabama Ave. & 38th St. SE (Fairfax Village)	Alabama Ave. & Naylor Rd. SE	Alabama Ave. & Stanton Rd. SE	Alabama Ave. & 13th St. SE (Congress Heights) M	Malcolm X Ave. & Newcomb St. SE (M.L. King Jr. Ave.)	ANACOSTIA M
AM Service — Servicio matutino										
W4	1:00	1:04	1:09	1:14	1:19	1:23	1:27	1:29	1:33	1:39
W4	1:20	1:24	1:29	1:34	1:39	1:43	1:47	1:49	1:53	1:59
W4	1:40	1:44	1:49	1:54	1:59	2:03	2:07	2:09	2:13	2:19
W4	2:00	2:04	2:09	2:14	2:19	2:23	2:27	2:29	2:33	2:39
W4	2:20	2:24	2:29	2:34	2:39	2:43	2:47	2:49	2:53	2:59
W4	2:40	2:44	2:49	2:54	2:59	3:03	3:07	3:09	3:13	3:19
W4	3:00	3:04	3:09	3:14	3:19	3:23	3:27	3:29	3:33	3:39
W4	3:20	3:24	3:29	3:34	3:39	3:43	3:47	3:49	3:53	3:59
W4	3:40	3:44	3:49	3:54	3:59	4:03	4:07	4:09	4:13	4:19
W4	4:00	4:04	4:09	4:14	4:19	4:23	4:27	4:29	4:33	4:39
W4	4:20	4:24	4:29	4:34	4:39	4:43	4:47	4:49	4:53	4:59
W4	4:40	4:44	4:49	4:54	4:59	5:03	5:07	5:09	5:13	5:19
W4	5:00	5:04	5:09	5:14	5:20	5:25	5:29	5:31	5:35	5:41
W4	5:20	5:24	5:29	5:34	5:40	5:45	5:49	5:51	5:55	6:01
W4	5:40	5:44	5:49	5:54	6:00	6:05	6:09	6:11	6:15	6:21
W4	6:00	6:04	6:09	6:14	6:20	6:25	6:29	6:31	6:35	6:41
W4	6:20	6:24	6:29	6:34	6:40	6:45	6:49	6:51	6:55	7:01
W4	6:40	6:44	6:49	6:54	7:00	7:05	7:09	7:11	7:15	7:21
W4	7:00	7:04	7:09	7:14	7:20	7:25	7:29	7:31	7:35	7:41
W4	7:12	7:16	7:21	7:26	7:32	7:37	7:41	7:43	7:47	7:53
W4	7:24	7:28	7:33	7:38	7:44	7:49	7:53	7:55	7:59	8:05
W4	7:36	7:40	7:45	7:50	7:56	8:01	8:05	8:07	8:11	8:17
W4	7:48	7:52	7:57	8:02	8:08	8:13	8:17	8:19	8:23	8:29
W4	8:00	8:05	8:11	8:17	8:23	8:28	8:33	8:35	8:40	8:46
W4	8:12	8:17	8:23	8:29	8:35	8:40	8:45	8:47	8:52	8:58
W4	8:24	8:29	8:35	8:41	8:47	8:52	8:57	8:59	9:04	9:10
W4	8:36	8:41	8:47	8:53	8:59	9:04	9:09	9:11	9:16	9:22
W4	8:48	8:53	8:59	9:05	9:11	9:16	9:21	9:23	9:28	9:34
W4	9:00	9:05	9:11	9:17	9:23	9:28	9:33	9:35	9:40	9:46
W4	9:12	9:17	9:23	9:29	9:35	9:40	9:45	9:47	9:52	9:58
W4	9:24	9:29	9:35	9:41	9:47	9:52	9:57	9:59	10:04	10:10
W4	9:36	9:41	9:47	9:53	9:59	10:04	10:09	10:11	10:16	10:22
W4	9:48	9:53	9:59	10:05	10:11	10:16	10:21	10:23	10:28	10:34
W4	10:00	10:05	10:11	10:17	10:23	10:28	10:33	10:35	10:40	10:46
W4	10:12	10:17	10:23	10:29	10:35	10:40	10:45	10:47	10:52	10:58
W4	10:24	10:29	10:35	10:41	10:47	10:52	10:57	10:59	11:04	11:10
W4	10:36	10:41	10:47	10:53	10:59	11:04	11:09	11:11	11:16	11:22
W4	10:48	10:53	10:59	11:05	11:11	11:16	11:21	11:23	11:28	11:34
W4	11:00	11:05	11:11	11:17	11:23	11:28	11:33	11:35	11:40	11:46
W4	11:12	11:17	11:23	11:29	11:35	11:40	11:45	11:47	11:52	11:58
W4	11:24	11:29	11:35	11:41	11:47	11:52	11:57	11:59	12:04	12:10
W4	11:36	11:41	11:47	11:53	11:59	12:04	12:09	12:11	12:16	12:22
W4	11:48	11:53	11:59	12:05	12:11	12:16	12:21	12:23	12:28	12:34
PM Service — Servicio vespertino										
W4	12:00	12:05	12:11	12:17	12:23	12:28	12:33	12:35	12:40	12:46
W4	12:12	12:17	12:23	12:29	12:35	12:40	12:45	12:47	12:52	12:58
W4	12:24	12:29	12:35	12:41	12:47	12:52	12:57	12:59	1:04	1:10
W4	12:36	12:42	12:49	12:55	1:01	1:07	1:13	1:15	1:20	1:27
W4	12:48	12:54	1:01	1:07	1:13	1:19	1:25	1:27	1:32	1:39
W4	1:00	1:06	1:13	1:19	1:25	1:31	1:37	1:39	1:44	1:51

► Southbound To Anacostia station

Sunday — Domingos

Route Number	Deanwood M	Division Ave. & Nannie Helen Burroughs Ave. NE	Benning Rd. & A St. SE (Benning Road) M	Southern Ave. & Bowen Rd. SE (Bradbury Hts.)	Alabama Ave. & 38th St. SE (Fairfax Village)	Alabama Ave. & Naylor Rd. SE	Alabama Ave. & Stanton Rd. SE	Alabama Ave. & 13th St. SE (Congress Heights) M	Malcolm X Ave. & Newcomb St. SE (M.L. King Jr. Ave.)	ANACOSTIA M
PM Service — Servicio vespertino										
W4	1:12	1:18	1:25	1:31	1:37	1:43	1:49	1:51	1:56	2:03
W4	1:24	1:30	1:37	1:43	1:49	1:55	2:01	2:03	2:08	2:15
W4	1:36	1:42	1:49	1:55	2:01	2:07	2:13	2:15	2:20	2:27
W4	1:48	1:54	2:01	2:07	2:13	2:19	2:25	2:27	2:32	2:39
W4	2:00	2:06	2:13	2:19	2:25	2:31	2:37	2:39	2:44	2:51
W4	2:12	2:18	2:25	2:31	2:37	2:43	2:49	2:51	2:56	3:03
W4	2:24	2:30	2:37	2:43	2:49	2:55	3:01	3:03	3:08	3:15
W4	2:36	2:42	2:49	2:55	3:01	3:07	3:13	3:15	3:20	3:27
W4	2:48	2:54	3:01	3:07	3:13	3:19	3:25	3:27	3:32	3:39
W4	3:00	3:06	3:13	3:19	3:25	3:31	3:37	3:39	3:44	3:51
W4	3:12	3:18	3:25	3:31	3:37	3:43	3:49	3:51	3:56	4:03
W4	3:24	3:30	3:37	3:43	3:49	3:55	4:01	4:03	4:08	4:15
W4	3:36	3:42	3:49	3:55	4:01	4:07	4:13	4:15	4:20	4:27
W4	3:48	3:54	4:01	4:07	4:13	4:19	4:25	4:27	4:32	4:39
W4	4:00	4:06	4:13	4:19	4:25	4:31	4:37	4:39	4:44	4:51
W4	4:12	4:18	4:25	4:31	4:37	4:43	4:49	4:51	4:56	5:03
W4	4:24	4:30	4:37	4:43	4:49	4:55	5:01	5:03	5:08	5:15
W4	4:36	4:42	4:49	4:55	5:01	5:07	5:13	5:15	5:20	5:27
W4	4:48	4:54	5:01	5:07	5:13	5:19	5:25	5:27	5:32	5:39
W4	5:00	5:06	5:13	5:19	5:25	5:31	5:37	5:39	5:44	5:51
W4	5:12	5:18	5:25	5:31	5:37	5:43	5:49	5:51	5:56	6:03
W4	5:24	5:30	5:37	5:43	5:49	5:55	6:01	6:03	6:08	6:15
W4	5:36	5:42	5:49	5:55	6:01	6:07	6:13	6:15	6:20	6:27
W4	5:48	5:54	6:01	6:07	6:13	6:19	6:25	6:27	6:32	6:39
W4	6:00	6:06	6:13	6:19	6:25	6:31	6:37	6:39	6:44	6:51
W4	6:12	6:18	6:25	6:31	6:37	6:43	6:49	6:51	6:56	7:03
W4	6:24	6:30	6:37	6:43	6:49	6:55	7:01	7:03	7:08	7:15
W4	6:36	6:42	6:49	6:55	7:01	7:07	7:13	7:15	7:20	7:27
W4	6:48	6:54	7:01	7:07	7:13	7:19	7:25	7:27	7:32	7:39
W4	7:00	7:06	7:13	7:19	7:25	7:31	7:37	7:39	7:44	7:51
W4	7:12	7:18	7:25	7:31	7:37	7:43	7:49	7:51	7:56	8:03
W4	7:24	7:30	7:37	7:43	7:49	7:55	8:01	8:03	8:08	8:15
W4	7:36	7:42	7:49	7:55	8:01	8:07	8:13	8:15	8:20	8:27
W4	7:48	7:54	8:01	8:07	8:13	8:19	8:25	8:27	8:32	8:39
W4	8:00	8:06	8:13	8:19	8:25	8:31	8:37	8:39	8:44	8:51
W4	8:12	8:18	8:25	8:31	8:37	8:43	8:49	8:51	8:56	9:03
W4	8:24	8:29	8:35	8:41	8:47	8:52	8:57	8:59	9:04	9:11
W4	8:36	8:41	8:47	8:53	8:59	9:04	9:09	9:11	9:16	9:23
W4	8:48	8:53	8:59	9:05	9:11	9:16	9:21	9:23	9:28	9:35
W4	9:00	9:05	9:11	9:17	9:23	9:28	9:33	9:35	9:40	9:47
W4	9:20	9:25	9:31	9:37	9:43	9:48	9:53	9:55	10:00	10:07
W4	9:40	9:45	9:51	9:57	10:03	10:08	10:13	10:15	10:20	10:27
W4	10:00	10:05	10:11	10:17	10:23	10:28	10:33	10:35	10:40	10:47
W4	10:20	10:25	10:31	10:37	10:43	10:48	10:53	10:55	11:00	11:07
W4	10:40	10:45	10:51	10:57	11:03	11:08	11:13	11:15	11:20	11:27
W4	11:00	11:05	11:11	11:17	11:23	11:28	11:33	11:35	11:40	11:47
W4	11:20	11:25	11:31	11:37	11:43	11:48	11:53	11:55	12:00	12:07
W4	11:40	11:44	11:49	11:54	11:59	12:03	12:07	12:09	12:13	12:19
After Midnight Service — Servicio después de la medianoche										
W4	12:00	12:04	12:09	12:14	12:19	12:23	12:27	12:29	12:33	12:39
W4	12:20	12:24	12:29	12:34	12:39	12:43	12:47	12:49	12:53	12:59
W4	12:40	12:44	12:49	12:54	12:59	1:03	1:07	1:09	1:13	1:19

English-Español Effective 12-17-23

W5

Anacostia-Blue Plains Line

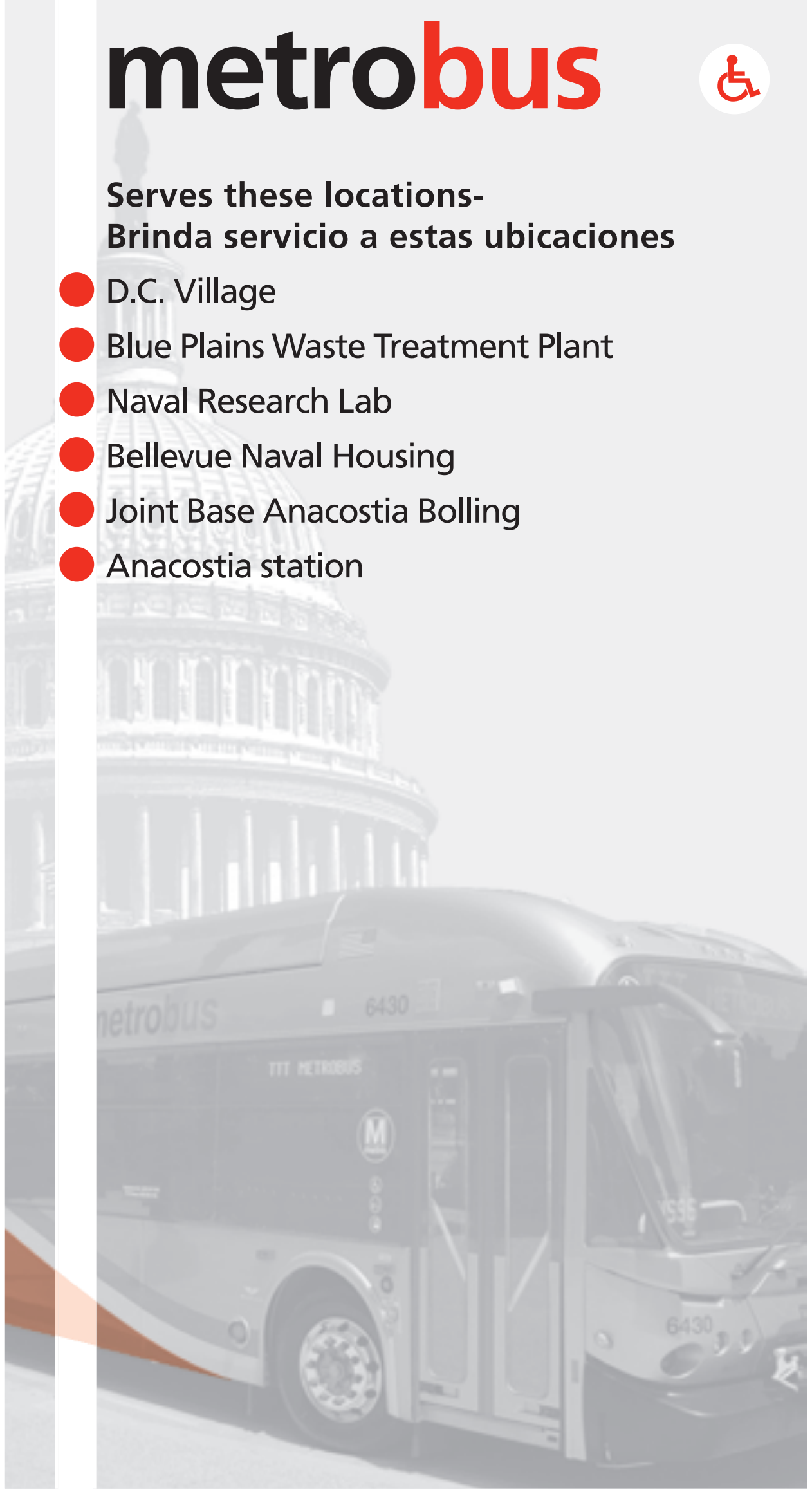

metrobus

Serves these locations-
Brinda servicio a estas ubicaciones

- D.C. Village
- Blue Plains Waste Treatment Plant
- Naval Research Lab
- Bellevue Naval Housing
- Joint Base Anacostia Bolling
- Anacostia station

www.wmata.com
Information Anytime 202-637-7000 TTY 202-962-2033

How to use this timetable

- Use the map to find the stops closest to where you will get on and off the bus.
- Select the schedule (Weekday, Saturday, Sunday) for when you will travel. Along the top of the schedule, find the stop at or nearest the point where you will get on the bus. Follow that column down to the time you want to leave.
- Use the same method to find the times the bus is scheduled to arrive at the stop where you will get off the bus.
- If the bus stop is not listed, use the time shown for the bus stop before it as the time to wait at the stop.
- The end-of-the-line or last stop is listed in ALL CAPS on the schedule.

Cómo Usar este Horario

- Use este mapa para localizar las paradas más cercanas a donde se subirá y bajará del autobús.
- Seleccione el horario (Entre semana, sábado, domingo) de cuando viajará. A lo largo de la parte superior del horario, localice la parada o el punto más cercano a la parada en la que se subirá al autobús. Siga esa columna hacia abajo hasta la hora en la que desee salir.
- Utilice el mismo método para localizar las horas en que el autobús está programado para llegar a la parada en donde desea bajarse del autobús.
- Si la parada del autobús no está listada use la hora que se muestra en la parada anterior como la hora de espera en la parada.
- El final de la ruta o la última parada del autobús aparece en letras MAYÚSCULAS en el horario.

Washington
Metropolitan Area
Transit Authority

A District of Columbia,
Maryland and Virginia
Transit Partnership

W5
Anacostia-Blue Plains Line

Effective Sunday, December 17, 2023
A partir del domingo, 17 de diciembre de 2023

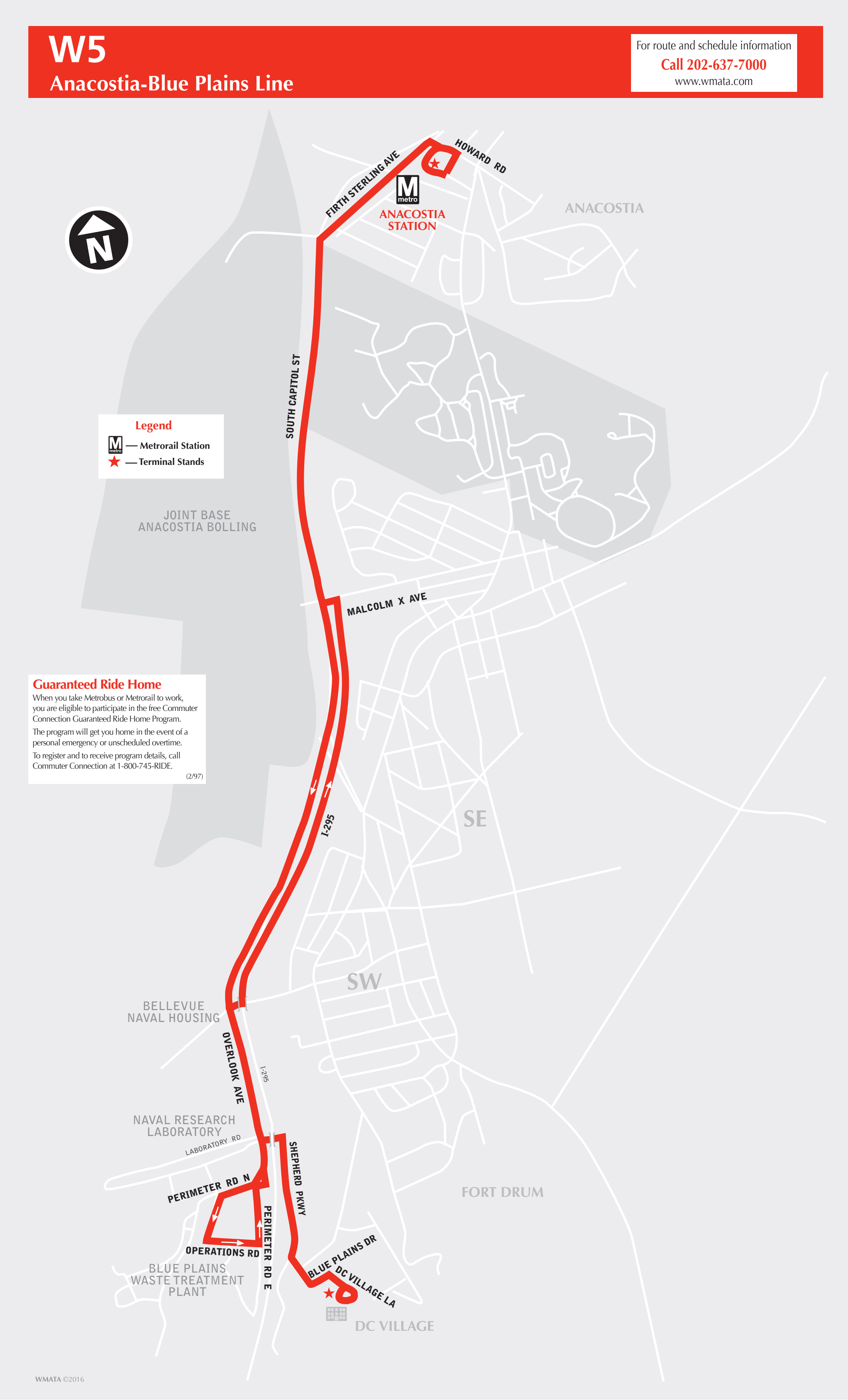

W5
Anacostia-Blue Plains Line

For route and schedule information
Call 202-637-7000
www.wmata.com

Legend
Ⓜ — Metrorail Station
★ — Terminal Stands

Guaranteed Ride Home

When you take Metrobus or Metrorail to work, you are eligible to participate in the free Commuter Connection Guaranteed Ride Home Program.

The program will get you home in the event of a personal emergency or unscheduled overtime.

To register and to receive program details, call Commuter Connection at 1-800-745-RIDE.

(2/97)

N
FIRTH STERLING AVE
HOWARD RD
ANACOSTIA STATION
ANACOSTIA
SOUTH CAPITOL ST
JOINT BASE ANACOSTIA BOLLING
MALCOLM X AVE
I-295
SE
SW
BELLEVUE NAVAL HOUSING
OVERLOOK AVE
I-295
NAVAL RESEARCH LABORATORY
LABORATORY RD
SHEPHERD PKWY
PERIMETER RD N
PERIMETER RD E
OPERATIONS RD
BLUE PLAINS WASTE TREATMENT PLANT
BLUE PLAINS DR
DC VILLAGE LA
DC VILLAGE
FORT DRUM

WMATA ©2016

W5
Anacostia-Blue Plains Line

Effective Sunday, December 17, 2023
A partir del domingo, 17 de deciembre de 2023

Northbound To Anacostia station

Monday thru Friday —
De Lunes a viernes

PM Service — Servicio vespertino

Route Number	D.C. Village	Blue Plains Waste Treatment Plant	Overlook Ave. & Shepherd Pkwy. (Naval Research Lab)	South Capitol St. & Malcolm X Ave. SE	ANACOSTIA
W5	3:30	3:36	3:37	3:41	3:48
W5	3:50	3:56	3:57	4:01	4:08
W5	4:10	4:16	4:17	4:21	4:28
W5	4:30	4:36	4:37	4:41	4:48
W5	4:50	4:56	4:57	5:01	5:08
W5	5:10	5:16	5:17	5:21	5:28
W5	5:30	5:36	5:37	5:41	5:48
W5	5:51	5:54	5:56	6:00	6:08

On five Federal holidays, Juneteenth, Columbus Day, Veterans' Day, Martin Luther King, Jr. Day, and Presidents' Day, this route will have no service.

Esta ruta no prestará servicio durante los cinco días festivos de Juneteenth, Columbus Day, Veterans Day, Martin Luther King Jr. Day, y Presidents' Day.

Southbound To D.C. Village

Monday thru Friday —
De Lunes a viernes

AM Service — Servicio matutino

Route Number	Anacostia	South Capitol St. & Malcolm X Ave. SW	Overlook Ave. & Laboratory Rd. SW (Naval Research Lab)	Blue Plains Waste Treatment Plant	D.C. VILLAGE
W5	6:10	6:16	6:18	6:22	6:23
W5	6:30	6:36	6:38	6:42	6:43
W5	6:50	6:56	6:58	7:02	7:03
W5	7:10	7:16	7:18	7:22	7:23
W5	7:30	7:35	7:38	7:42	7:43
W5	7:50	7:55	7:58	8:02	8:03
W5	8:10	8:16	8:18	8:23	8:24
W5	8:30	8:36	8:38	8:43	8:44
W5	8:50	8:56	8:58	9:03	9:04
W5	9:10	9:16	9:18	9:23	9:24

On five Federal holidays, Juneteenth, Columbus Day, Veterans' Day, Martin Luther King, Jr. Day, and Presidents' Day, this route will have no service.

Esta ruta no prestará servicio durante los cinco días festivos de Juneteenth, Columbus Day, Veterans Day, Martin Luther King Jr. Day, y Presidents' Day.

How to use this timetable

- Use the map to find the stops closest to where you will get on and off the bus.
- Select the schedule (Weekday, Saturday, Sunday) for when you will travel. Along the top of the schedule, find the stop at or nearest the point where you will get on the bus. Follow that column down to the time you want to leave.
- Use the same method to find the times the bus is scheduled to arrive at the stop where you will get off the bus.
- If the bus stop is not listed, use the time shown for the bus stop before it as the time to wait at the stop.
- The end-of-the-line or last stop is listed in ALL CAPS on the schedule.

Cómo Usar este Horario

- Use este mapa para localizar las paradas más cercanas a donde se subirá y bajará del autobús.
- Seleccione el horario (Entre semana, sábado, domingo) de cuando viajará. A lo largo de la parte superior del horario, localice la parada o el punto más cercano a la parada en la que se subirá al autobús. Siga esa columna hacia abajo hasta la hora en la que desee salir.
- Utilice el mismo método para localizar las horas en que el autobús está programado para llegar a la parada en donde desea bajarse del autobús.
- Si la parada del autobús no está listada use la hora que se muestra en la parada anterior como la hora de espera en la parada.
- El final de la ruta o la última parada del autobús aparece en letras MAYÚSCULAS en el horario.

Washington
Metropolitan Area
Transit Authority

A District of Columbia,
Maryland and Virginia
Transit Partnership

English-Español **Effective 6-16-24**

W6,8

Garfield-Anacostia Loop Line

metrobus

Serves these locations-
Brinda servicio a estas ubicaciones

- **Naylor and Good Hope Rds. S.E.**
- **Garfield**
- **Stanton Rd. S.E.**
- **Elvans Rd. S.E.**
- **Marbury Plaza**
- **Downtown Anacostia**
- **Anacostia station**

4712
metrobus
METROBUS

www.wmata.com
Information Anytime 202-637-7000 TTY 202-962-2033

W6,8

Garfield-Anacostia Loop Line

For route and schedule information
Call 202-637-7000
www.wmata.com

NOTE:
Route W6 operates clockwise.
Route W8 operates counterclockwise.

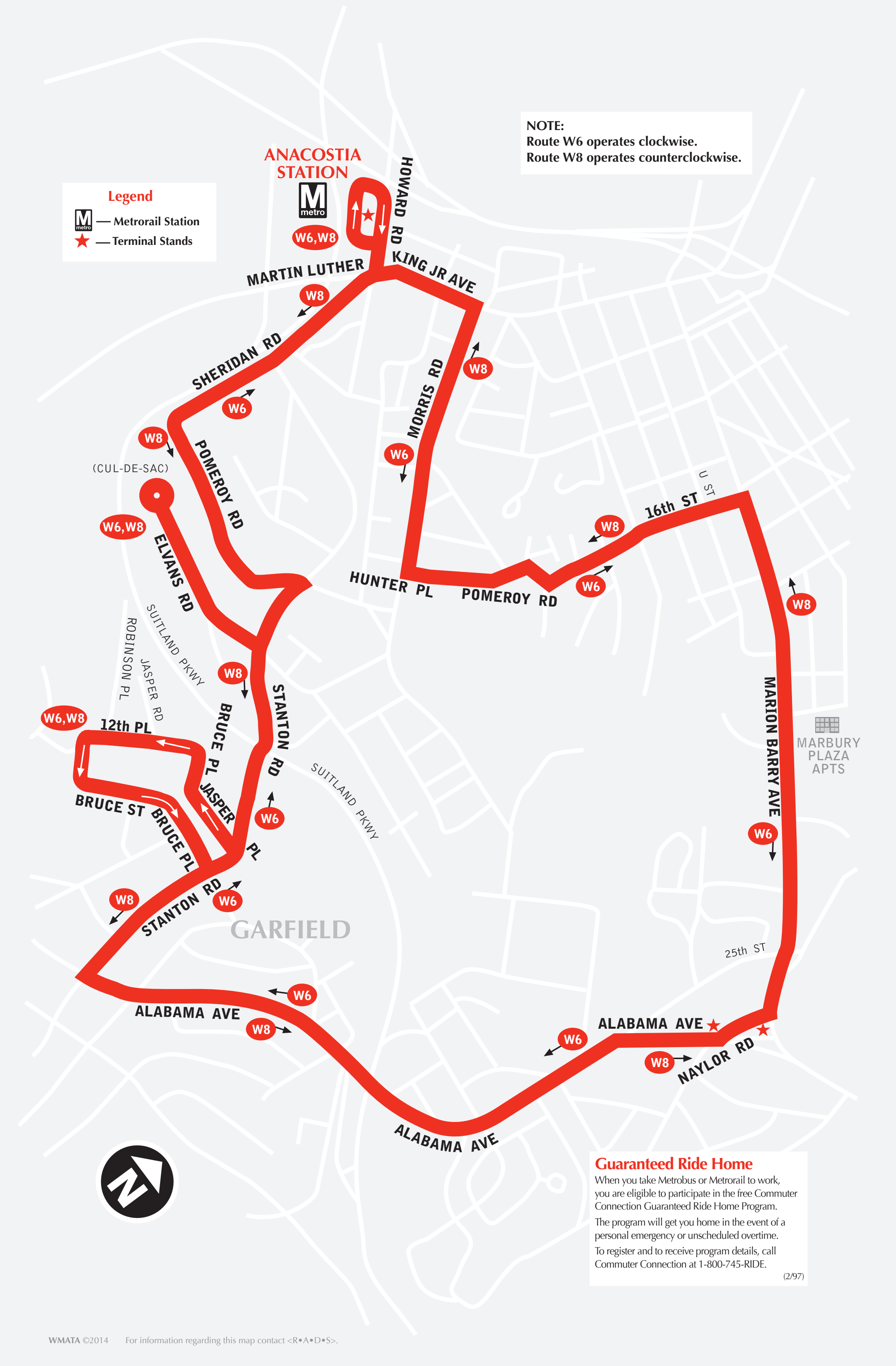

Legend
Ⓜ — Metrorail Station
★ — Terminal Stands
ANACOSTIA STATION
metro
W6,W8
HOWARD RD
MARTIN LUTHER
KING JR AVE
W8
SHERIDAN RD
W6
W8
MORRIS RD
W6
W8
POMEROY RD
(CUL-DE-SAC)
W6,W8
ELVANS RD
U ST
16th ST
W8
W6
HUNTER PL
POMEROY RD
W8
SUITLAND PKWY
ROBINSON PL
JASPER RD
W8
STANTON RD
BRUCE PL
W6,W8
12th PL
BRUCE ST
BRUCE PL
JASPER PL
W6
SUITLAND PKWY
MARION BARRY AVE
MARBURY PLAZA APTS
W6
W8
STANTON RD
W6
GARFIELD
25th ST
W6
ALABAMA AVE
W8
ALABAMA AVE
W6
W8
NAYLOR RD
ALABAMA AVE
N

Guaranteed Ride Home

When you take Metrobus or Metrorail to work, you are eligible to participate in the free Commuter Connection Guaranteed Ride Home Program.

The program will get you home in the event of a personal emergency or unscheduled overtime.

To register and to receive program details, call Commuter Connection at 1-800-745-RIDE.

(2/97)

WMATA ©2014 For information regarding this map contact <R•A•D•S>.

W6,8

Garfield-Anacostia Loop Line

Effective Sunday, June 16, 2024

A partir del domingo, 16 de junio de 2024

Clockwise

Monday thru Friday — De Lunes a viernes

Route Number	Anacostia	Morris Rd. & Hunter Pl. SE	16th St. & Marion Barry Ave. SE	Naylor Rd. & Alabama Ave. SE	Stanton Rd. & Alabama Ave. SE (Garfield)	12th Pl. & Jasper Rd. SE	#2545 Elvans Rd. SE (cul-de-sac)	ANACOSTIA ▼
AM Service — Servicio matutino								
W6	-	-	-	5:56	6:01	6:03	6:09	6:17
W6	6:06	6:11	6:13	6:18	6:23	6:25	6:31	6:39
W6	6:30	6:35	6:37	6:42	6:48	6:51	6:58	7:06
W6	6:46	6:51	6:53	6:58	7:04	7:07	7:14	7:22
W6	7:00	7:06	7:09	7:15	7:22	7:26	7:33	7:41
W6	7:12	7:18	7:21	7:27	7:34	7:38	7:45	7:53
W6	7:24	7:30	7:34	7:41	7:49	7:54	8:02	8:10
W6	7:38	7:44	7:48	7:55	8:03	8:08	8:16	8:24
W6	7:50	7:56	8:00	8:07	8:15	8:20	8:28	8:36
W6	8:05	8:11	8:15	8:22	8:30	8:35	8:43	8:51
W6	8:20	8:26	8:30	8:37	8:45	8:50	8:58	9:06
W6	8:40	8:47	8:50	8:57	9:05	9:08	9:14	9:22
W6	9:00	9:07	9:10	9:17	9:25	9:28	9:34	9:42
W6	9:30	9:37	9:40	9:47	9:55	9:58	10:04	10:12
W6	10:00	10:05	10:08	10:15	10:21	10:24	10:30	10:38
W6	10:30	10:35	10:38	10:45	10:51	10:54	11:00	11:08
W6	11:00	11:05	11:08	11:15	11:21	11:24	11:30	11:38
W6	11:30	11:35	11:38	11:45	11:51	11:54	12:00	12:08
PM Service — Servicio vespertino								
W6	12:00	12:05	12:08	12:15	12:21	12:24	12:30	12:38
W6	12:30	12:35	12:38	12:45	12:51	12:54	1:00	1:08
W6	1:00	1:05	1:08	1:15	1:21	1:24	1:30	1:38
W6	1:30	1:35	1:38	1:45	1:51	1:54	2:00	2:08
W6	2:00	2:05	2:08	2:15	2:21	2:24	2:30	2:38
W6	2:30	2:36	2:39	2:48	2:56	2:59	3:07	3:15
W6	3:00	3:06	3:09	3:18	3:26	3:29	3:37	3:45
W6	3:16	3:22	3:25	3:34	3:42	3:45	3:53	4:01
W6	3:32	3:38	3:41	3:50	3:58	4:01	4:09	4:17
W6	3:48	3:54	3:57	4:06	4:14	4:17	4:25	4:33
W6	4:04	4:10	4:13	4:22	4:30	4:33	4:41	4:49
W6	4:20	4:26	4:29	4:38	4:46	4:49	4:57	5:05
W6	4:36	4:42	4:45	4:54	5:02	5:05	5:13	5:21
W6	4:52	4:58	5:01	5:10	5:18	5:21	5:29	5:37
W6	5:08	5:14	5:17	5:26	5:34	5:37	5:45	5:53
W6	5:24	5:30	5:33	5:42	5:50	5:53	6:01	6:09
W6	5:40	5:46	5:49	5:57	6:04	6:07	6:14	6:22
W6	6:00	6:06	6:09	6:17	6:24	6:27	6:34	6:42
W6	6:20	6:26	6:29	6:37	6:44	6:47	6:54	7:02
W6	6:40	6:46	6:49	6:57	7:04	7:07	7:14	7:22
W6	7:00	7:06	7:09	7:17	7:24	7:27	7:34	7:42
W6	7:30	7:36	7:39	7:47	7:54	7:57	8:04	8:12
W6	8:00	8:05	8:08	8:14	8:20	8:23	8:29	8:37
W6	8:30	8:35	8:38	8:44	8:50	8:53	8:59	9:07
W6	9:00	9:05	9:08	9:14	9:20	9:23	9:29	9:37
W6	9:30	9:35	9:38	9:44	9:50	9:53	9:59	10:07
W6	10:00	10:05	10:08	10:14	10:20	10:23	10:29	10:37
W6	10:30	10:35	10:38	10:44	10:50	10:53	10:59	11:07
W6	11:00	11:05	11:08	11:14	11:20	11:23	11:29	11:37
W6	11:30	11:34	11:36	11:42	11:47	11:50	11:56	12:03
After Midnight Service — Servicio después de la medianoche								
W6	12:00	12:04	12:06	12:12	12:17	12:20	12:26	12:33

▼— *Buses sign GARFIELD-ANACOSTIA LOOP.*

W6,8

Garfield-Anacostia Loop Line

Effective Sunday, June 16, 2024

A partir del domingo, 16 de junio de 2024

► Counterclockwise

Monday thru Friday — De Lunes a viernes

Route Number	Anacostia M	#2545 Elvans Rd. SE (cul-de-sac)	12th Pl. & Jasper Rd. SE	Stanton Rd. & Alabama Ave. SE (Garfield)	Naylor Rd. & Marion Barry Ave. SE	16th & U Sts. SE	Hunter Pl. & Morris Rd. SE	ANACOSTIA M ▼
AM Service — Servicio matutino								
W8	-	-	-	-	5:49	5:53	5:58	6:04
W8	5:52	5:58	6:03	6:07	6:13	6:18	6:21	6:27
W8	6:10	6:16	6:21	6:25	6:31	6:36	6:39	6:45
W8	6:28	6:34	6:39	6:43	6:49	6:54	6:57	7:03
W8	6:42	6:48	6:53	6:57	7:03	7:08	7:11	7:17
W8	6:56	7:03	7:08	7:12	7:20	7:28	7:33	7:39
W8	7:08	7:15	7:20	7:24	7:32	7:40	7:45	7:51
W8	7:20	7:27	7:32	7:36	7:44	7:52	7:57	8:03
W8	7:32	7:40	7:47	7:52	8:00	8:07	8:11	8:17
W8	7:44	7:52	7:59	8:04	8:12	8:19	8:23	8:29
W8	7:58	8:06	8:13	8:18	8:26	8:33	8:37	8:43
W8	8:13	8:21	8:28	8:33	8:41	8:48	8:52	8:58
W8	8:30	8:38	8:44	8:49	8:57	9:04	9:07	9:13
W8	8:50	8:58	9:04	9:09	9:17	9:24	9:27	9:33
W8	9:15	9:21	9:26	9:30	9:38	9:44	9:47	9:52
W8	9:45	9:51	9:56	10:00	10:08	10:14	10:17	10:22
W8	10:15	10:21	10:26	10:30	10:38	10:44	10:47	10:52
W8	10:45	10:51	10:56	11:00	11:08	11:14	11:17	11:22
W8	11:15	11:21	11:26	11:30	11:38	11:44	11:47	11:52
W8	11:45	11:51	11:56	12:00	12:08	12:14	12:17	12:22
PM Service — Servicio vespertino								
W8	12:15	12:21	12:26	12:30	12:38	12:44	12:47	12:52
W8	12:45	12:51	12:56	1:00	1:08	1:14	1:17	1:22
W8	1:15	1:22	1:28	1:32	1:39	1:45	1:48	1:53
W8	1:45	1:52	1:58	2:02	2:09	2:15	2:18	2:23
W8	2:15	2:22	2:28	2:32	2:39	2:45	2:48	2:53
W8	2:45	2:52	2:58	3:02	3:09	3:15	3:18	3:23
W8	3:08	3:17	3:27	3:32	3:40	3:46	3:50	3:55
W8	3:24	3:33	3:43	3:48	3:56	4:02	4:06	4:11
W8	3:40	3:49	3:59	4:04	4:12	4:18	4:22	4:27
W8	3:56	4:05	4:15	4:20	4:28	4:34	4:38	4:43
W8	4:12	4:21	4:31	4:36	4:44	4:50	4:54	4:59
W8	4:28	4:37	4:47	4:52	5:00	5:06	5:10	5:15
W8	4:44	4:53	5:03	5:08	5:16	5:22	5:26	5:31
W8	5:00	5:08	5:16	5:21	5:29	5:35	5:38	5:43
W8	5:16	5:24	5:32	5:37	5:45	5:51	5:54	5:59
W8	5:32	5:40	5:48	5:53	6:01	6:07	6:10	6:15
W8	5:50	5:57	6:05	6:10	6:17	6:23	6:26	6:31
W8	6:10	6:17	6:25	6:30	6:37	6:43	6:46	6:51
W8	6:30	6:37	6:45	6:50	6:57	7:03	7:06	7:11
W8	6:50	6:57	7:05	7:10	7:17	7:23	7:26	7:31
W8	7:15	7:22	7:30	7:35	7:42	7:48	7:51	7:56
W8	7:45	7:52	7:57	8:01	8:08	8:13	8:16	8:21
W8	8:15	8:22	8:27	8:31	8:38	8:43	8:46	8:51
W8	8:45	8:52	8:57	9:01	9:08	9:13	9:16	9:21
W8	9:15	9:22	9:27	9:31	9:38	9:43	9:46	9:51
W8	9:45	9:52	9:57	10:01	10:08	10:13	10:16	10:21
W8	10:15	10:22	10:26	10:30	10:36	10:40	10:43	10:48
W8	10:45	10:52	10:56	11:00	11:06	11:10	11:13	11:18
W8	11:15	11:22	11:26	11:30	11:36	11:40	11:43	11:48
W8	11:45	11:50	11:54	11:57	12:02	12:06	12:08	12:12

▼— Buses sign GARFIELD-ANACOSTIA LOOP.

Clockwise

Saturday — Sábados

Route Number	Anacostia	Morris Rd. & Hunter Pl. SE	16th St. & Marion Barry Ave. SE	Naylor Rd. & Alabama Ave. SE	Stanton Rd. & Alabama Ave. SE (Garfield)	12th Pl. & Jasper Rd. SE	#2545 Elvans Rd. SE (cul-de-sac)	ANACOSTIA ▼
AM Service — Servicio matutino								
W6	6:00	6:04	6:06	6:11	6:16	6:18	6:23	6:29
W6	6:40	6:44	6:46	6:51	6:56	6:58	7:03	7:09
W6	7:20	7:24	7:26	7:31	7:36	7:38	7:43	7:49
W6	8:00	8:04	8:06	8:11	8:16	8:18	8:23	8:29
W6	8:30	8:34	8:36	8:41	8:46	8:48	8:53	8:59
W6	9:00	9:04	9:06	9:12	9:17	9:19	9:24	9:31
W6	9:30	9:34	9:36	9:42	9:47	9:49	9:54	10:01
W6	10:00	10:04	10:06	10:12	10:17	10:19	10:24	10:31
W6	10:30	10:34	10:36	10:42	10:47	10:49	10:54	11:01
W6	11:00	11:04	11:07	11:14	11:20	11:23	11:29	11:36
W6	11:30	11:34	11:37	11:44	11:50	11:53	11:59	12:06
PM Service — Servicio vespertino								
W6	12:00	12:04	12:07	12:14	12:20	12:23	12:29	12:36
W6	12:30	12:34	12:37	12:44	12:50	12:53	12:59	1:06
W6	1:00	1:04	1:07	1:14	1:20	1:23	1:29	1:36
W6	1:30	1:34	1:37	1:44	1:50	1:53	1:59	2:06
W6	2:00	2:04	2:07	2:14	2:20	2:23	2:29	2:36
W6	2:30	2:34	2:37	2:44	2:50	2:53	2:59	3:06
W6	3:00	3:04	3:07	3:14	3:20	3:23	3:29	3:36
W6	3:30	3:34	3:37	3:44	3:50	3:53	3:59	4:06
W6	4:00	4:04	4:07	4:14	4:20	4:23	4:29	4:36
W6	4:30	4:34	4:37	4:44	4:50	4:53	4:59	5:06
W6	5:00	5:04	5:07	5:14	5:20	5:23	5:29	5:36
W6	5:30	5:34	5:37	5:44	5:50	5:53	5:59	6:06
W6	6:00	6:04	6:07	6:14	6:20	6:23	6:29	6:36
W6	6:30	6:34	6:37	6:43	6:49	6:51	6:57	7:04
W6	7:00	7:04	7:07	7:13	7:19	7:21	7:27	7:34
W6	7:30	7:34	7:37	7:43	7:49	7:51	7:57	8:04
W6	8:00	8:04	8:07	8:13	8:19	8:21	8:27	8:34
W6	8:30	8:34	8:37	8:43	8:49	8:51	8:57	9:04
W6	9:00	9:04	9:07	9:13	9:19	9:21	9:27	9:34
W6	9:30	9:34	9:37	9:43	9:49	9:51	9:57	10:04
W6	10:00	10:04	10:07	10:13	10:19	10:21	10:27	10:34
W6	10:30	10:34	10:36	10:42	10:47	10:49	10:54	11:00
W6	11:00	11:04	11:06	11:12	11:17	11:19	11:24	11:30
W6	11:30	11:34	11:36	11:42	11:47	11:49	11:54	12:00
After Midnight Service — Servicio después de la medianoche								
W6	12:00	12:04	12:06	12:12	12:17	12:19	12:24	12:30

▼— Buses sign GARFIELD-ANACOSTIA LOOP.

On five Federal holidays, Juneteenth, Columbus Day, Veterans' Day, Martin Luther King, Jr. Day, and Presidents' Day, the Saturday schedule will be in effect.

Metrobus proveerá servicio con horario de sábado durante los cinco días festivos de Juneteenth, Columbus Day, Veterans Day, Martin Luther King Jr. Day, y Presidents' Day.

W6,8

Garfield-Anacostia Loop Line

Effective Sunday, June 16, 2024

A partir del domingo, 16 de junio de 2024

► Counterclockwise

Saturday — Sábados

Route Number	Anacostia	#2545 Elvans Rd. SE (cul-de-sac)	12th Pl. & Jasper Rd. SE	Stanton Rd. & Alabama Ave. SE (Garfield)	Naylor Rd. & Marion Barry Ave. SE	16th & U Sts. SE	Hunter Pl. & Morris Rd. SE	ANACOSTIA ▼
AM Service — Servicio matutino								
W8	-	-	-	-	5:59	6:03	6:05	6:08
W8	6:20	6:25	6:29	6:33	6:39	6:43	6:45	6:48
W8	7:00	7:05	7:09	7:13	7:19	7:23	7:25	7:28
W8	7:40	7:45	7:49	7:53	8:00	8:05	8:08	8:13
W8	8:15	8:20	8:24	8:28	8:35	8:40	8:43	8:48
W8	8:45	8:50	8:54	8:58	9:05	9:10	9:13	9:18
W8	9:15	9:20	9:24	9:28	9:35	9:40	9:43	9:48
W8	9:45	9:51	9:55	9:59	10:07	10:12	10:15	10:20
W8	10:15	10:21	10:25	10:29	10:37	10:42	10:45	10:50
W8	10:45	10:51	10:55	10:59	11:07	11:12	11:15	11:20
W8	11:15	11:21	11:25	11:29	11:37	11:42	11:45	11:50
W8	11:45	11:51	11:55	11:59	12:07	12:12	12:15	12:20
PM Service — Servicio vespertino								
W8	12:15	12:21	12:25	12:29	12:37	12:42	12:45	12:50
W8	12:45	12:51	12:55	12:59	1:07	1:12	1:15	1:20
W8	1:15	1:21	1:25	1:29	1:37	1:42	1:45	1:50
W8	1:45	1:51	1:55	1:59	2:07	2:12	2:15	2:20
W8	2:15	2:21	2:25	2:29	2:37	2:42	2:45	2:50
W8	2:45	2:51	2:55	2:59	3:07	3:12	3:15	3:20
W8	3:15	3:21	3:25	3:29	3:37	3:42	3:45	3:50
W8	3:45	3:51	3:55	3:59	4:07	4:12	4:15	4:20
W8	4:15	4:21	4:25	4:29	4:37	4:42	4:45	4:50
W8	4:45	4:51	4:55	4:59	5:07	5:12	5:15	5:20
W8	5:15	5:21	5:25	5:29	5:37	5:42	5:45	5:50
W8	5:45	5:51	5:55	5:59	6:07	6:12	6:15	6:20
W8	6:15	6:21	6:25	6:29	6:37	6:42	6:45	6:50
W8	6:45	6:51	6:55	6:59	7:07	7:12	7:15	7:20
W8	7:15	7:20	7:24	7:28	7:35	7:40	7:43	7:46
W8	7:45	7:50	7:54	7:58	8:05	8:10	8:13	8:16
W8	8:15	8:20	8:24	8:28	8:35	8:40	8:43	8:46
W8	8:45	8:50	8:54	8:58	9:05	9:10	9:13	9:16
W8	9:15	9:20	9:24	9:28	9:35	9:40	9:43	9:46
W8	9:45	9:50	9:54	9:58	10:04	10:09	10:11	10:16
W8	10:15	10:20	10:24	10:28	10:34	10:39	10:41	10:46
W8	10:45	10:50	10:54	10:58	11:04	11:09	11:11	11:16
W8	11:15	11:20	11:24	11:28	11:34	11:39	11:41	11:46
W8	11:45	11:50	11:53	11:56	12:02	12:06	12:08	12:10

▼— Buses sign GARFIELD-ANACOSTIA LOOP.

On five Federal holidays, Juneteenth, Columbus Day, Veterans' Day, Martin Luther King, Jr. Day, and Presidents' Day, the Saturday schedule will be in effect.

Metrobus proveerá servicio con horario de sábado durante los cinco días festivos de Juneteenth, Columbus Day, Veterans Day, Martin Luther King Jr. Day, y Presidents' Day.

W6,8

Garfield-Anacostia Loop Line

Effective Sunday, June 16, 2024

A partir del domingo, 16 de junio de 2024

Clockwise

Sunday — Domingos

Route Number	Anacostia	Morris Rd. & Hunter Pl. SE	16th St. & Marion Barry Ave. SE	Naylor Rd. & Alabama Ave. SE	Stanton Rd. & Alabama Ave. SE (Garfield)	12th Pl. & Jasper Rd. SE	#2545 Elvans Rd. SE (cul-de-sac)	ANACOSTIA ▼
AM Service — Servicio matutino								
W6	-	-	-	5:56	6:01	6:03	6:09	6:17
W6	6:06	6:11	6:13	6:18	6:23	6:25	6:31	6:39
W6	6:30	6:35	6:37	6:42	6:48	6:51	6:58	7:06
W6	6:46	6:51	6:53	6:58	7:04	7:07	7:14	7:22
W6	7:00	7:06	7:09	7:15	7:22	7:26	7:33	7:41
W6	7:12	7:18	7:21	7:27	7:34	7:38	7:45	7:53
W6	7:24	7:30	7:34	7:41	7:49	7:54	8:02	8:10
W6	7:38	7:44	7:48	7:55	8:03	8:08	8:16	8:24
W6	7:50	7:56	8:00	8:07	8:15	8:20	8:28	8:36
W6	8:05	8:11	8:15	8:22	8:30	8:35	8:43	8:51
W6	8:20	8:26	8:30	8:37	8:45	8:50	8:58	9:06
W6	8:40	8:47	8:50	8:57	9:05	9:08	9:14	9:22
W6	9:00	9:07	9:10	9:17	9:25	9:28	9:34	9:42
W6	9:30	9:37	9:40	9:47	9:55	9:58	10:04	10:12
W6	10:00	10:05	10:08	10:15	10:21	10:24	10:30	10:38
W6	10:30	10:35	10:38	10:45	10:51	10:54	11:00	11:08
W6	11:00	11:05	11:08	11:15	11:21	11:24	11:30	11:38
W6	11:30	11:35	11:38	11:45	11:51	11:54	12:00	12:08
PM Service — Servicio vespertino								
W6	12:00	12:05	12:08	12:15	12:21	12:24	12:30	12:38
W6	12:30	12:35	12:38	12:45	12:51	12:54	1:00	1:08
W6	1:00	1:05	1:08	1:15	1:21	1:24	1:30	1:38
W6	1:30	1:35	1:38	1:45	1:51	1:54	2:00	2:08
W6	2:00	2:05	2:08	2:15	2:21	2:24	2:30	2:38
W6	2:30	2:36	2:39	2:48	2:56	2:59	3:07	3:15
W6	3:00	3:06	3:09	3:18	3:26	3:29	3:37	3:45
W6	3:16	3:22	3:25	3:34	3:42	3:45	3:53	4:01
W6	3:32	3:38	3:41	3:50	3:58	4:01	4:09	4:17
W6	3:48	3:54	3:57	4:06	4:14	4:17	4:25	4:33
W6	4:04	4:10	4:13	4:22	4:30	4:33	4:41	4:49
W6	4:20	4:26	4:29	4:38	4:46	4:49	4:57	5:05
W6	4:36	4:42	4:45	4:54	5:02	5:05	5:13	5:21
W6	4:52	4:58	5:01	5:10	5:18	5:21	5:29	5:37
W6	5:08	5:14	5:17	5:26	5:34	5:37	5:45	5:53
W6	5:24	5:30	5:33	5:42	5:50	5:53	6:01	6:09
W6	5:40	5:46	5:49	5:57	6:04	6:07	6:14	6:22
W6	6:00	6:06	6:09	6:17	6:24	6:27	6:34	6:42
W6	6:20	6:26	6:29	6:37	6:44	6:47	6:54	7:02
W6	6:40	6:46	6:49	6:57	7:04	7:07	7:14	7:22
W6	7:00	7:06	7:09	7:17	7:24	7:27	7:34	7:42
W6	7:30	7:36	7:39	7:47	7:54	7:57	8:04	8:12
W6	8:00	8:05	8:08	8:14	8:20	8:23	8:29	8:37
W6	8:30	8:35	8:38	8:44	8:50	8:53	8:59	9:07
W6	9:00	9:05	9:08	9:14	9:20	9:23	9:29	9:37
W6	9:30	9:35	9:38	9:44	9:50	9:53	9:59	10:07
W6	10:00	10:05	10:08	10:14	10:20	10:23	10:29	10:37
W6	10:30	10:35	10:38	10:44	10:50	10:53	10:59	11:07
W6	11:00	11:05	11:08	11:14	11:20	11:23	11:29	11:37
W6	11:30	11:34	11:36	11:42	11:47	11:50	11:56	12:03
After Midnight Service — Servicio después de la medianoche								
W6	12:00	12:04	12:06	12:12	12:17	12:20	12:26	12:33

▼— Buses sign GARFIELD-ANACOSTIA LOOP.

W6,8

Garfield-Anacostia Loop Line

Effective Sunday, June 16, 2024

A partir del domingo, 16 de junio de 2024

Counterclockwise

Sunday — Domingos

Route Number	Anacostia M	#2545 Elvans Rd. SE (cul-de-sac)	12th Pl. & Jasper Rd. SE	Stanton Rd. & Alabama Ave. SE (Garfield)	Naylor Rd. & Marion Barry Ave. SE	16th & U Sts. SE	Hunter Pl. & Morris Rd. SE	ANACOSTIA M ▼
AM Service — Servicio matutino								
W8	-	-	-	-	5:49	5:53	5:58	6:04
W8	5:52	5:58	6:03	6:07	6:13	6:18	6:21	6:27
W8	6:10	6:16	6:21	6:25	6:31	6:36	6:39	6:45
W8	6:28	6:34	6:39	6:43	6:49	6:54	6:57	7:03
W8	6:42	6:48	6:53	6:57	7:03	7:08	7:11	7:17
W8	6:56	7:03	7:08	7:12	7:20	7:28	7:33	7:39
W8	7:08	7:15	7:20	7:24	7:32	7:40	7:45	7:51
W8	7:20	7:27	7:32	7:36	7:44	7:52	7:57	8:03
W8	7:32	7:40	7:47	7:52	8:00	8:07	8:11	8:17
W8	7:44	7:52	7:59	8:04	8:12	8:19	8:23	8:29
W8	7:58	8:06	8:13	8:18	8:26	8:33	8:37	8:43
W8	8:13	8:21	8:28	8:33	8:41	8:48	8:52	8:58
W8	8:30	8:38	8:44	8:49	8:57	9:04	9:07	9:13
W8	8:50	8:58	9:04	9:09	9:17	9:24	9:27	9:33
W8	9:15	9:21	9:26	9:30	9:38	9:44	9:47	9:52
W8	9:45	9:51	9:56	10:00	10:08	10:14	10:17	10:22
W8	10:15	10:21	10:26	10:30	10:38	10:44	10:47	10:52
W8	10:45	10:51	10:56	11:00	11:08	11:14	11:17	11:22
W8	11:15	11:21	11:26	11:30	11:38	11:44	11:47	11:52
W8	11:45	11:51	11:56	12:00	12:08	12:14	12:17	12:22
PM Service — Servicio vespertino								
W8	12:15	12:21	12:26	12:30	12:38	12:44	12:47	12:52
W8	12:45	12:51	12:56	1:00	1:08	1:14	1:17	1:22
W8	1:15	1:22	1:28	1:32	1:39	1:45	1:48	1:53
W8	1:45	1:52	1:58	2:02	2:09	2:15	2:18	2:23
W8	2:15	2:22	2:28	2:32	2:39	2:45	2:48	2:53
W8	2:45	2:52	2:58	3:02	3:09	3:15	3:18	3:23
W8	3:08	3:17	3:27	3:32	3:40	3:46	3:50	3:55
W8	3:24	3:33	3:43	3:48	3:56	4:02	4:06	4:11
W8	3:40	3:49	3:59	4:04	4:12	4:18	4:22	4:27
W8	3:56	4:05	4:15	4:20	4:28	4:34	4:38	4:43
W8	4:12	4:21	4:31	4:36	4:44	4:50	4:54	4:59
W8	4:28	4:37	4:47	4:52	5:00	5:06	5:10	5:15
W8	4:44	4:53	5:03	5:08	5:16	5:22	5:26	5:31
W8	5:00	5:08	5:16	5:21	5:29	5:35	5:38	5:43
W8	5:16	5:24	5:32	5:37	5:45	5:51	5:54	5:59
W8	5:32	5:40	5:48	5:53	6:01	6:07	6:10	6:15
W8	5:50	5:57	6:05	6:10	6:17	6:23	6:26	6:31
W8	6:10	6:17	6:25	6:30	6:37	6:43	6:46	6:51
W8	6:30	6:37	6:45	6:50	6:57	7:03	7:06	7:11
W8	6:50	6:57	7:05	7:10	7:17	7:23	7:26	7:31
W8	7:15	7:22	7:30	7:35	7:42	7:48	7:51	7:56
W8	7:45	7:52	7:57	8:01	8:08	8:13	8:16	8:21
W8	8:15	8:22	8:27	8:31	8:38	8:43	8:46	8:51
W8	8:45	8:52	8:57	9:01	9:08	9:13	9:16	9:21
W8	9:15	9:22	9:27	9:31	9:38	9:43	9:46	9:51
W8	9:45	9:52	9:57	10:01	10:08	10:13	10:16	10:21
W8	10:15	10:22	10:26	10:30	10:36	10:40	10:43	10:48
W8	10:45	10:52	10:56	11:00	11:06	11:10	11:13	11:18
W8	11:15	11:22	11:26	11:30	11:36	11:40	11:43	11:48
W8	11:45	11:50	11:54	11:57	12:02	12:06	12:08	12:12

▼— *Buses sign GARFIELD-ANACOSTIA LOOP.*

How to use this timetable

- ➤ Use the map to find the stops closest to where you will get on and off the bus.
- ➤ Select the schedule (Weekday, Saturday, Sunday) for when you will travel. Along the top of the schedule, find the stop at or nearest the point where you will get on the bus. Follow that column down to the time you want to leave.
- ➤ Use the same method to find the times the bus is scheduled to arrive at the stop where you will get off the bus.
- ➤ If the bus stop is not listed, use the time shown for the bus stop before it as the time to wait at the stop.
- ➤ The end-of-the-line or last stop is listed in ALL CAPS on the schedule.

Cómo Usar este Horario

- ➤ Use este mapa para localizar las paradas más cercanas a donde se subirá y bajará del autobús.
- ➤ Seleccione el horario (Entre semana, sábado, domingo) de cuando viajará. A lo largo de la parte superior del horario, localice la parada o el punto más cercano a la parada en la que se subirá al autobús. Siga esa columna hacia abajo hasta la hora en la que desee salir.
- ➤ Utilice el mismo método para localizar las horas en que el autobús está programado para llegar a la parada en donde desea bajarse del autobús.
- ➤ Si la parada del autobús no está listada use la hora que se muestra en la parada anterior como la hora de espera en la parada.
- ➤ El final de la ruta o la última parada del autobús aparece en letras MAYÚSCULAS en el horario.

English-Español Effective 5-29-22

W14

Bock Road Line

metrobus

Limited stops on Southern Avenue at all times between Southern Avenue station and Indian Head Highway

Serves these locations-
Brinda servicio a estas ubicaciones

- ● Fort Washington Forest
- ● Friendly
- ● Palmers Corner
- ● Bock Rd.
- ● Oxon Hill
- ● Indian Head Hwy. (MD Rt. 210)
- ● Southern Ave station

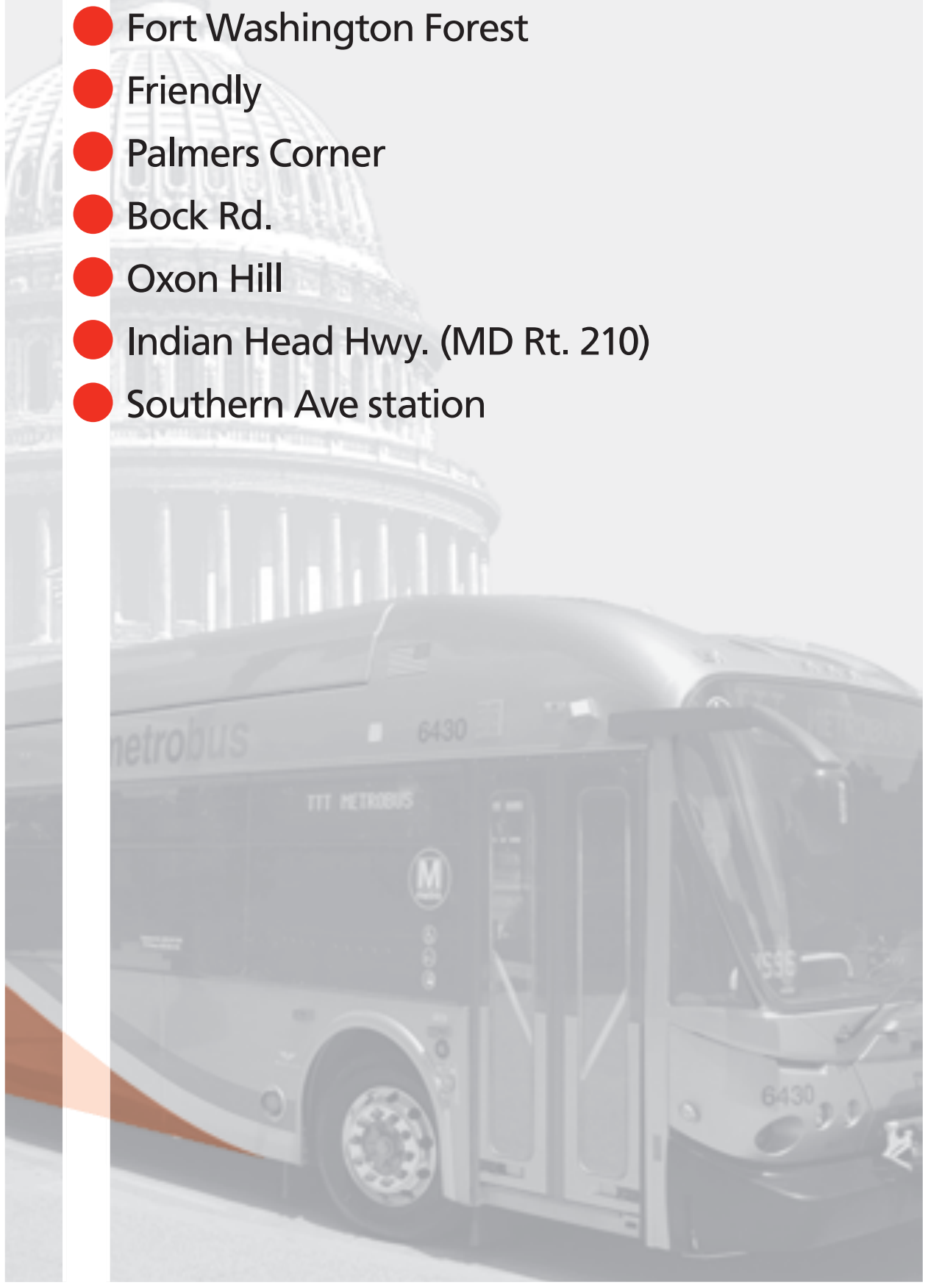

www.wmata.com
Information Anytime 202-637-7000 TTY 202-962-2033

Washington
Metropolitan Area
Transit Authority

A District of Columbia,
Maryland and Virginia
Transit Partnership

W14
Bock Road Line

Effective Sunday, May 29, 2022
A partir del domingo, 29 de mayo de 2022

W14
Bock Road Line

For route and schedule information
Call 202-637-7000
www.wmata.com

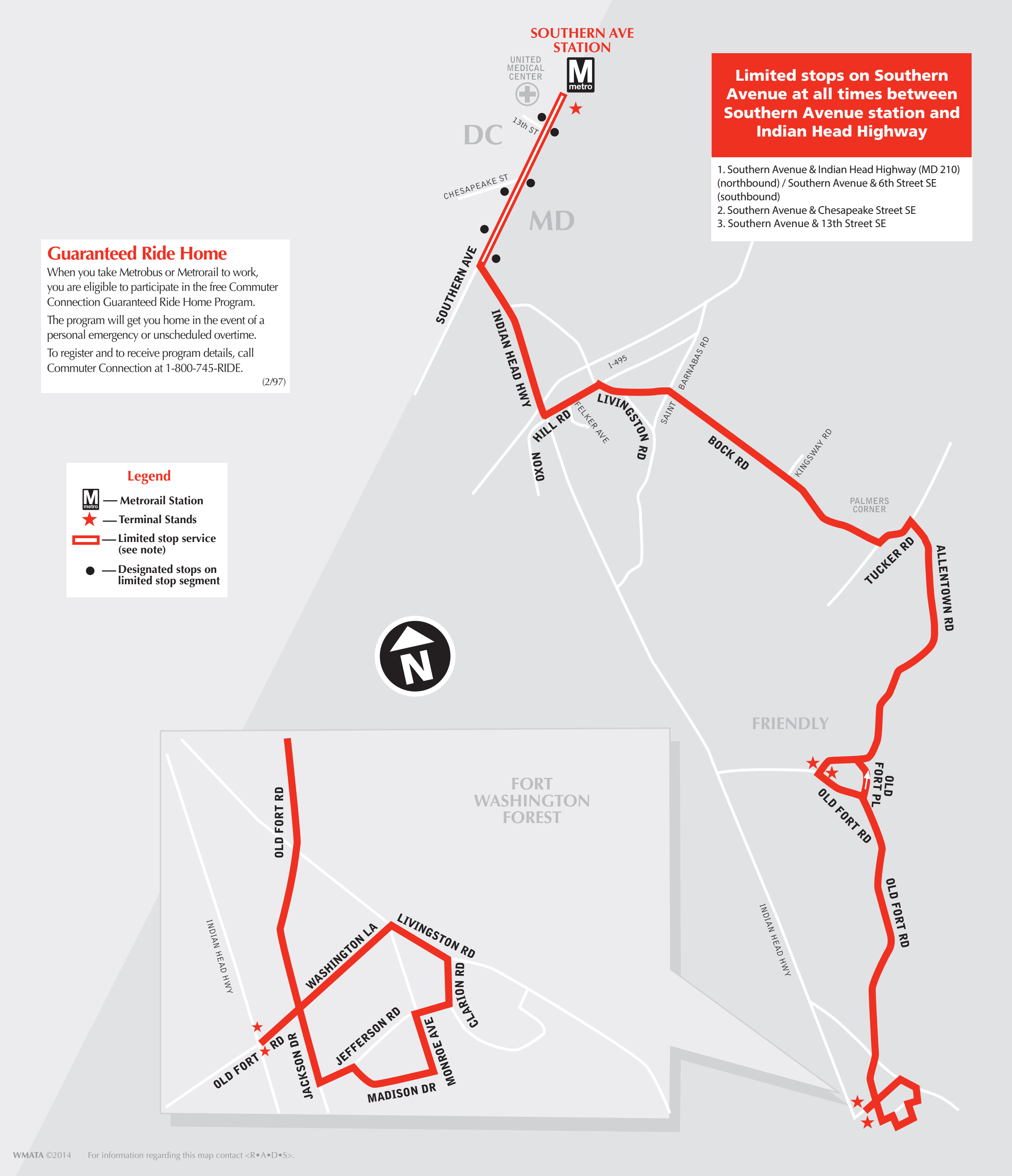

SOUTHERN AVE STATION
UNITED MEDICAL CENTER
M metro
DC
MD
13th ST
CHESAPEAKE ST
SOUTHERN AVE
INDIAN HEAD HWY
I-495
HILL RD
FELKER AVE
LIVINGSTON RD
OXON
SAINT
BARNABAS RD
BOCK RD
KINGSWAY RD
PALMERS CORNER
TUCKER RD
ALLENTOWN RD
FRIENDLY
OLD FORT PL
OLD FORT RD
OLD FORT RD
INDIAN HEAD HWY
N
FORT WASHINGTON FOREST
OLD FORT RD
INDIAN HEAD HWY
WASHINGTON LA
LIVINGSTON RD
CLARION RD
JEFFERSON RD
MONROE AVE
JACKSON DR
MADISON DR
OLD FORT RD

Limited stops on Southern Avenue at all times between Southern Avenue station and Indian Head Highway

1. Southern Avenue & Indian Head Highway (MD 210) (northbound) / Southern Avenue & 6th Street SE (southbound)
2. Southern Avenue & Chesapeake Street SE
3. Southern Avenue & 13th Street SE

Guaranteed Ride Home

When you take Metrobus or Metrorail to work, you are eligible to participate in the free Commuter Connection Guaranteed Ride Home Program.

The program will get you home in the event of a personal emergency or unscheduled overtime.

To register and to receive program details, call Commuter Connection at 1-800-745-RIDE.

(2/97)

Legend

- M — Metrorail Station
- ★ — Terminal Stands
- ▭ — Limited stop service (see note)
- ● — Designated stops on limited stop segment

WMATA ©2014 For information regarding this map contact <R•A•D•S>.

W14

Bock Road Line

Effective Sunday, May 29, 2022

A partir del domingo, 29 de mayo de 2022

Northbound To Southern Avenue station

Monday thru Friday — Lunes a viernes

Route Number	Old Fort Rd. & Indian Head Hwy. (Fort Washington Forest)	Allentown & Old Fort Rds. (Friendly)	Tucker & Allentown Rds.	Bock & Kingsway Rds.	Bock & Saint Barnabas Rds.	Indian Head Hwy. & Southern Ave. (DC Line)	SOUTHERN AVE
AM Service — Servicio matutino							
W14	4:29	4:40	4:47	4:50	4:53	5:00	5:06
W14	-	5:05	5:12	5:15	5:18	5:25	5:31
W14	5:13	5:25	5:32	5:35	5:38	5:46	5:52
W14	-	5:45	5:53	5:57	6:00	6:09	6:16
W14	5:48	6:00	6:08	6:12	6:15	6:24	6:31
W14	-	6:20	6:28	6:32	6:35	6:44	6:51
W14	6:27	6:40	6:48	6:51	6:54	7:05	7:12
W14	-	7:00	7:08	7:11	7:14	7:25	7:32
W14	7:07	7:20	7:28	7:31	7:34	7:45	7:52
W14	-	7:40	7:48	7:51	7:54	8:05	8:12
W14	7:52	8:05	8:13	8:16	8:19	8:30	8:37
W14	-	9:05	9:14	9:17	9:20	9:30	9:37
W14	-	10:05	10:14	10:17	10:20	10:30	10:37
W14	-	11:05	11:14	11:17	11:20	11:30	11:37
PM Service — Servicio vespertino							
W14	-	12:05	12:14	12:17	12:20	12:30	12:37
W14	-	1:05	1:14	1:17	1:20	1:30	1:37
W14	-	2:05	2:15	2:18	2:21	2:34	2:41
W14	-	3:05	3:15	3:18	3:21	3:34	3:41
W14	-	4:05	4:15	4:18	4:21	4:34	4:41

On five Federal holidays, Juneteenth, Columbus Day, Veterans' Day, Martin Luther King, Jr. Day, and Presidents' Day, this route will have no service.

Esta ruta no prestará servicio durante los cinco días festivos de Juneteenth, Columbus Day, Veterans Day, Martin Luther King Jr. Day, y Presidents' Day.

Southbound To Fort Washington Forest

Monday thru Friday — Lunes a viernes

Route Number	Southern Ave	Indian Head Hwy. & Southern Ave. (DC Line)	Bock & Saint Barnabas Rds.	Bock & Kingsway Rds.	Tucker & Allentown Rds.	Allentown & Old Fort Rds. (FRIENDLY)	Old Fort Rd. & Indian Head Hwy. (FORT WASHINGTON FOREST)
AM Service — Servicio matutino							
W14/	8:15	8:23	8:32	8:35	8:38	8:43	-
W14/	9:15	9:23	9:32	9:35	9:38	9:43	-
W14/	10:15	10:23	10:32	10:35	10:38	10:43	-
W14/	11:15	11:23	11:32	11:35	11:38	11:43	-
PM Service — Servicio vespertino							
W14/	12:15	12:23	12:32	12:35	12:38	12:43	-
W14/	1:15	1:23	1:32	1:35	1:38	1:43	-
W14/	2:15	2:23	2:32	2:35	2:38	2:43	-
W14/	3:15	3:25	3:36	3:39	3:43	3:50	-
W14	3:45	3:55	4:06	4:09	4:13	4:20	4:30
W14	4:15	4:25	4:36	4:39	4:43	4:50	5:00
W14/	4:35	4:45	4:56	4:59	5:03	5:10	-
W14	4:55	5:05	5:16	5:19	5:23	5:30	5:40
W14/	5:15	5:25	5:36	5:39	5:43	5:50	-
W14	5:35	5:45	5:56	5:59	6:03	6:10	6:20
W14/	5:55	6:05	6:16	6:19	6:23	6:30	-
W14	6:15	6:24	6:34	6:37	6:41	6:47	6:57
W14	6:45	6:54	7:04	7:07	7:11	7:17	7:27
W14	7:15	7:24	7:34	7:37	7:41	7:47	7:57

On five Federal holidays, Juneteenth, Columbus Day, Veterans' Day, Martin Luther King, Jr. Day, and Presidents' Day, this route will have no service.

Esta ruta no prestará servicio durante los cinco días festivos de Juneteenth, Columbus Day, Veterans Day, Martin Luther King Jr. Day, y Presidents' Day.

How to use this timetable

- Use the map to find the stops closest to where you will get on and off the bus.
- Select the schedule (Weekday, Saturday, Sunday) for when you will travel. Along the top of the schedule, find the stop at or nearest the point where you will get on the bus. Follow that column down to the time you want to leave.
- Use the same method to find the times the bus is scheduled to arrive at the stop where you will get off the bus.
- If the bus stop is not listed, use the time shown for the bus stop before it as the time to wait at the stop.
- The end-of-the-line or last stop is listed in ALL CAPS on the schedule.

Cómo Usar este Horario

- Use este mapa para localizar las paradas más cercanas a donde se subirá y bajará del autobús.
- Seleccione el horario (Entre semana, sábado, domingo) de cuando viajará. A lo largo de la parte superior del horario, localice la parada o el punto más cercano a la parada en la que se subirá al autobús. Siga esa columna hacia abajo hasta la hora en la que desee salir.
- Utilice el mismo método para localizar las horas en que el autobús está programado para llegar a la parada en donde desea bajarse del autobús.
- Si la parada del autobús no está listada use la hora que se muestra en la parada anterior como la hora de espera en la parada.
- El final de la ruta o la última parada del autobús aparece en letras MAYÚSCULAS en el horario.

English-Español

Effective 5-29-22

W45,47

Mt. Pleasant-Tenleytown Line

metrobus

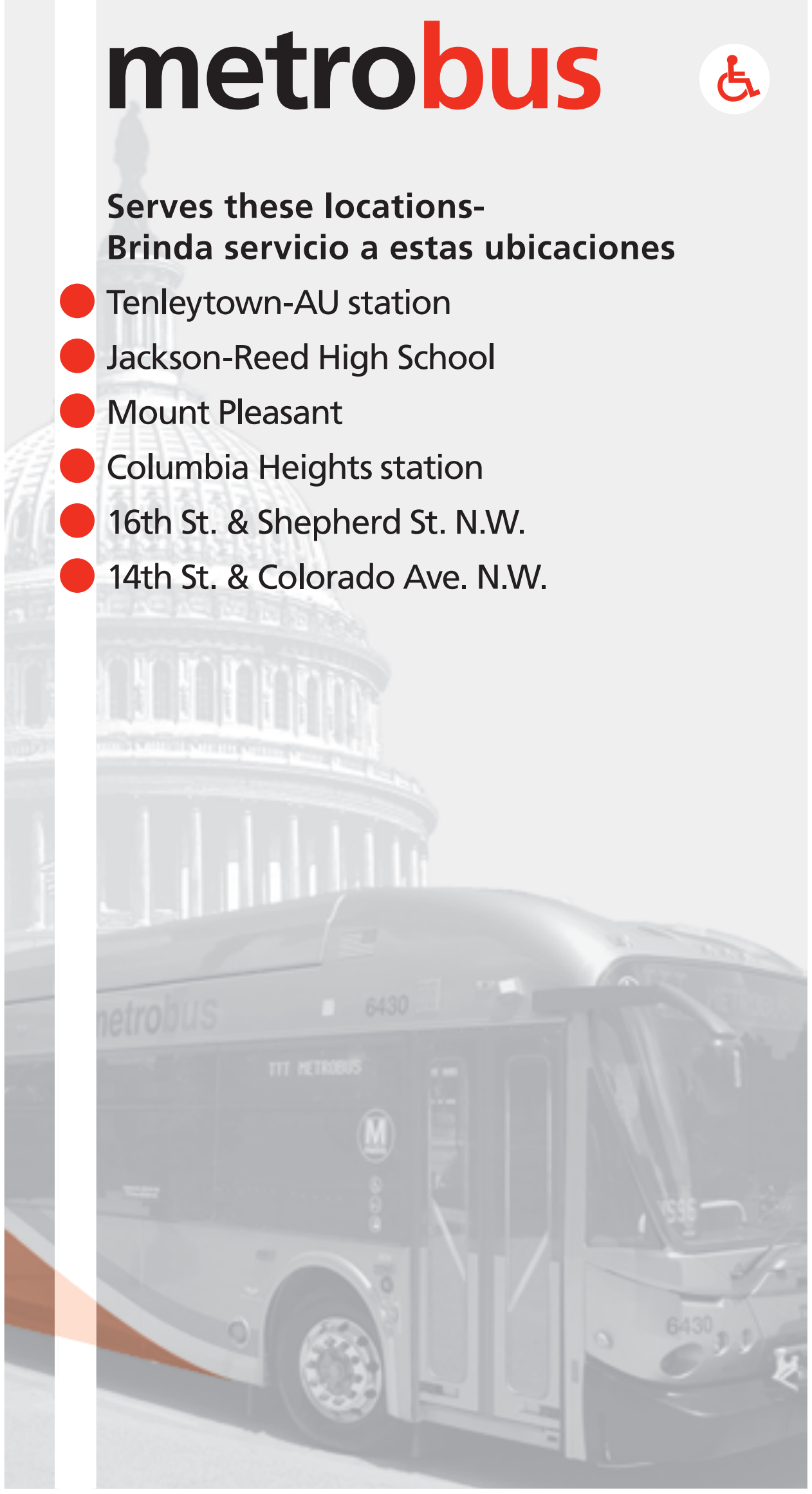

Serves these locations-
Brinda servicio a estas ubicaciones

- Tenleytown-AU station
- Jackson-Reed High School
- Mount Pleasant
- Columbia Heights station
- 16th St. & Shepherd St. N.W.
- 14th St. & Colorado Ave. N.W.

www.wmata.com
Information Anytime 202-637-7000 TTY 202-962-2033

Washington
Metropolitan Area
Transit Authority

A District of Columbia,
Maryland and Virginia
Transit Partnership

W45,47
Mt. Pleasant-Tenley Town Line

Effective Sunday, May 29, 2022
A partir del domingo, 29 de mayo de 2022

W45,47
Mt. Pleasant-Tenley Town Line

For route and schedule informati
Call 202-637-7000
www.wmata.com

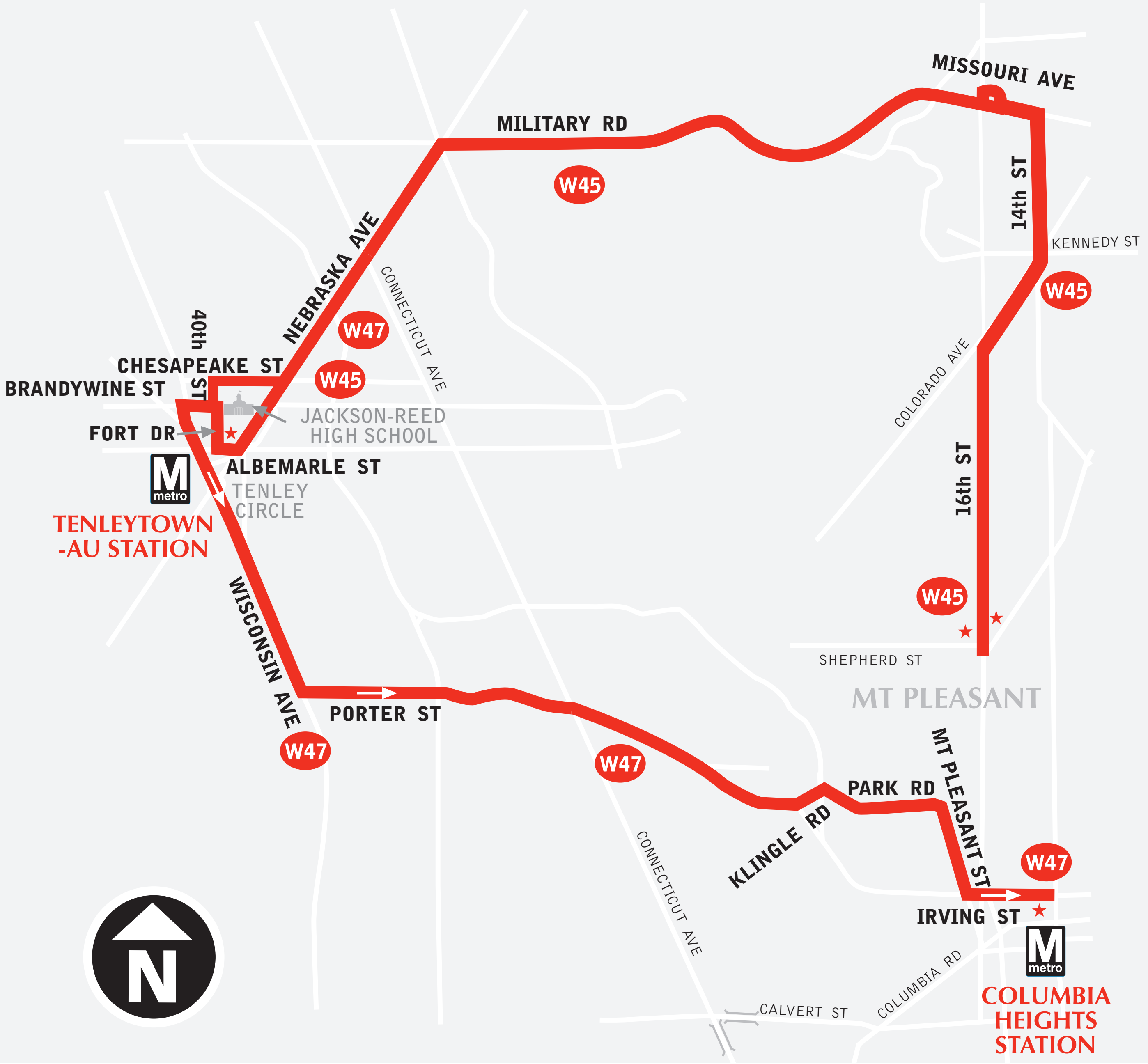

MISSOURI AVE
MILITARY RD
W45
14th ST
KENNEDY ST
W45
NEBRASKA AVE
CONNECTICUT AVE
W47
40th ST
CHESAPEAKE ST
W45
BRANDYWINE ST
JACKSON-REED HIGH SCHOOL
FORT DR
COLORADO AVE
ALBEMARLE ST
TENLEY CIRCLE
M metro
TENLEYTOWN -AU STATION
16th ST
W45
WISCONSIN AVE
SHEPHERD ST
MT PLEASANT
PORTER ST
W47
W47
PARK RD
MT PLEASANT ST
KLINGLE RD
CONNECTICUT AVE
W47
IRVING ST
M metro
COLUMBIA RD
CALVERT ST
COLUMBIA HEIGHTS STATION
N

Westbound To Tenleytown-AU station

Monday thru Friday — Lunes a viernes

	Route Number	16th St. & Shepherd St. NW	Colorado Ave. & 14th St. NW	Fort Dr. & Albemarle St. NW (TENLEYTOWN-AU)
	AM Service — Servicio matutino			
●	**W45**	8:00	8:04	8:30

Eastbound To Columbia Heights and Shepherd Street

Monday thru Friday — Lunes a viernes

	Route Number	Fort Dr. & Albemarle St. NW (Tenleytown-AU)	Mt. Pleasant & Lamont Sts. NW	Irving & 14th Sts. NW (COLUMBIA HEIGHTS) M	Colorado Ave. & 14th St. NW	16TH ST. & SHEPHERD ST. NW
	PM Service — Servicio vespertino					
●	**W47**	3:45	4:02	4:06	-	-
●	**W45**	3:45	-	-	4:01	4:05

● — *Trip operates only when public school is open.*
El recorrido se realiza solamente cuando están abiertas las escuelas públicas.

How to use this timetable

- Use the map to find the stops closest to where you will get on and off the bus.
- Select the schedule (Weekday, Saturday, Sunday) for when you will travel. Along the top of the schedule, find the stop at or nearest the point where you will get on the bus. Follow that column down to the time you want to leave.
- Use the same method to find the times the bus is scheduled to arrive at the stop where you will get off the bus.
- If the bus stop is not listed, use the time shown for the bus stop before it as the time to wait at the stop.
- The end-of-the-line or last stop is listed in ALL CAPS on the schedule.

Cómo Usar este Horario

- Use este mapa para localizar las paradas más cercanas a donde se subirá y bajará del autobús.
- Seleccione el horario (Entre semana, sábado, domingo) de cuando viajará. A lo largo de la parte superior del horario, localice la parada o el punto más cercano a la parada en la que se subirá al autobús. Siga esa columna hacia abajo hasta la hora en la que desee salir.
- Utilice el mismo método para localizar las horas en que el autobús está programado para llegar a la parada en donde desea bajarse del autobús.
- Si la parada del autobús no está listada use la hora que se muestra en la parada anterior como la hora de espera en la parada.
- El final de la ruta o la última parada del autobús aparece en letras MAYÚSCULAS en el horario.

English-Español Effective 12-17-23

X2

Benning Road–H Street Line

metrobus ♿

Serves these locations-
Brinda servicio a estas ubicaciones

- ● Minnesota Ave station
- ● Benning Rd. N.E.
- ● Hechinger Mall
- ● H St. N.E./N.W.
- ● Government Publishing Office
- ● Gallery Place station
- ● McPherson Sq station
- ● Lafayette Square

www.wmata.com
Information Anytime 202-637-7000 TTY 202-962-2033

Washington
Metropolitan Area
Transit Authority

A District of Columbia,
Maryland and Virginia
Transit Partnership

X2
Benning Road-H Street Line

For route and schedule information
Call 202-637-7000
www.wmata.com

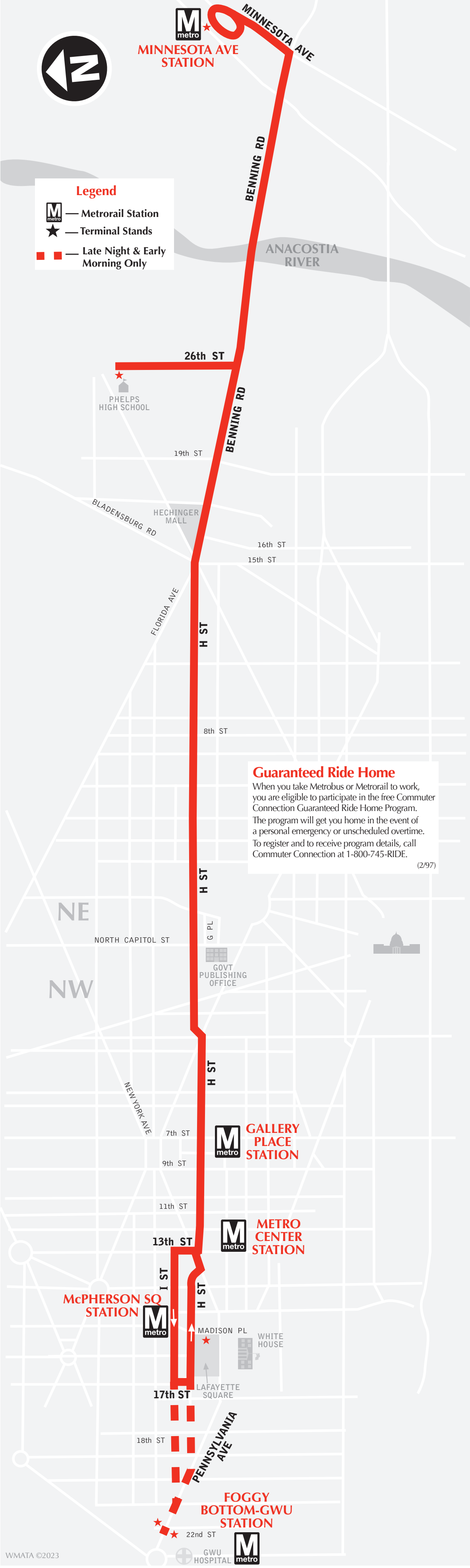
MINNESOTA AVE STATION
MINNESOTA AVE
BENNING RD
ANACOSTIA RIVER
26th ST
PHELPS HIGH SCHOOL
BENNING RD
19th ST
BLADENSBURG RD
HECHINGER MALL
16th ST
15th ST
FLORIDA AVE
H ST
8th ST
H ST
NE
NORTH CAPITOL ST
G PL
GOVT PUBLISHING OFFICE
NW
H ST
NEW YORK AVE
7th ST
GALLERY PLACE STATION
9th ST
11th ST
METRO CENTER STATION
13th ST
I ST
H ST
McPHERSON SQ STATION
MADISON PL
WHITE HOUSE
LAFAYETTE SQUARE
17th ST
18th ST
PENNSYLVANIA AVE
FOGGY BOTTOM-GWU STATION
22nd ST
GWU HOSPITAL
metro

Legend

M — Metrorail Station

★ — Terminal Stands

■ ■ — Late Night & Early Morning Only

Guaranteed Ride Home

When you take Metrobus or Metrorail to work, you are eligible to participate in the free Commuter Connection Guaranteed Ride Home Program. The program will get you home in the event of a personal emergency or unscheduled overtime. To register and to receive program details, call Commuter Connection at 1-800-745-RIDE.

(2/97)

WMATA ©2023

X2

Benning Road–H Street Line

Effective Sunday, December 17, 2023

A partir del domingo, 17 de deciembre de 2023

Westbound to Lafayette Square

Monday thru Friday — De Lunes a viernes

Route Number	Minnesota Ave M	Benning Rd. & 16th St. NE (Hechinger Mall)	H & 8th Sts. NE	H & North Capitol Sts. NW (Govt. Publishing Office)	H & 7th Sts. NW (Gallery Place) M	I (eye) & 15th Sts. NW (McPherson Square)	H St. & Madison Pl. NW (LAFAYETTE SQUARE)	Pennsylvania Ave. & 22nd St. NW (FOGGY BOTTOM-GWU) M
AM Service — Servicio matutino								
X2	1:40	1:49	1:53	1:56	2:00	2:04	-	2:14
X2	2:00	2:09	2:13	2:16	2:20	2:24	-	2:34
X2	2:20	2:29	2:33	2:36	2:40	2:44	-	2:54
X2	2:40	2:49	2:53	2:56	3:00	3:04	-	3:14
X2	3:00	3:09	3:13	3:16	3:20	3:24	-	3:34
X2	3:20	3:29	3:33	3:36	3:40	3:44	-	3:54
X2	3:40	3:49	3:53	3:56	4:00	4:04	-	4:14
X2	4:00	4:09	4:13	4:16	4:20	4:24	-	4:34
X2	4:20	4:28	4:33	4:36	4:40	4:45	4:51	-
X2	4:40	4:48	4:53	4:56	5:00	5:05	5:11	-
X2	4:57	5:06	5:10	5:14	5:18	5:23	5:29	-
X2	5:12	5:21	5:25	5:29	5:33	5:38	5:44	-
X2	5:24	5:33	5:37	5:41	5:45	5:50	5:56	-
X2	5:36	5:45	5:49	5:53	5:57	6:02	6:08	-
X2	5:48	5:57	6:01	6:05	6:09	6:14	6:20	-
X2	6:00	6:09	6:13	6:17	6:21	6:26	6:32	-
X2	6:10	6:19	6:23	6:27	6:31	6:36	6:42	-
X2	6:20	6:30	6:34	6:39	6:44	6:49	6:55	-
X2	6:30	6:40	6:44	6:49	6:54	6:59	7:05	-

Managers will schedule departures
▼ every 10-12 minutes until ▼

Route Number	Minnesota Ave M	Benning Rd. & 16th St. NE (Hechinger Mall)	H & 8th Sts. NE	H & North Capitol Sts. NW (Govt. Publishing Office)	H & 7th Sts. NW (Gallery Place) M	I (eye) & 15th Sts. NW (McPherson Square)	H St. & Madison Pl. NW (LAFAYETTE SQUARE)	Pennsylvania Ave. & 22nd St. NW (FOGGY BOTTOM-GWU) M
PM Service — Servicio vespertino								
X2	5:30	5:42	5:47	5:53	6:00	6:05	6:11	-
X2	5:40	5:52	5:57	6:03	6:10	6:15	6:21	-
X2	5:50	6:00	6:05	6:10	6:16	6:20	6:24	-
X2	6:00	6:10	6:15	6:20	6:26	6:30	6:34	-
X2	6:10	6:20	6:25	6:30	6:36	6:40	6:44	-
X2	6:20	6:30	6:35	6:40	6:46	6:50	6:54	-
X2	6:30	6:40	6:45	6:50	6:56	7:00	7:04	-
X2	6:40	6:50	6:55	7:00	7:06	7:10	7:14	-
X2	6:50	7:00	7:05	7:10	7:16	7:20	7:24	-
X2	7:00	7:10	7:15	7:20	7:26	7:30	7:34	-
X2	7:10	7:20	7:25	7:30	7:36	7:40	7:44	-
X2	7:20	7:30	7:35	7:40	7:46	7:50	7:54	-
X2	7:30	7:40	7:45	7:50	7:56	8:00	8:04	-
X2	7:40	7:50	7:55	8:00	8:06	8:10	8:14	-
X2	7:50	8:00	8:05	8:10	8:16	8:20	8:24	-
X2	8:00	8:10	8:15	8:20	8:26	8:30	8:34	-
X2	8:12	8:22	8:27	8:32	8:38	8:42	8:46	-
X2	8:24	8:34	8:39	8:44	8:50	8:54	8:58	-
X2	8:36	8:46	8:51	8:56	9:02	9:06	9:10	-
X2	8:48	8:58	9:03	9:08	9:14	9:18	9:22	-
X2	9:00	9:10	9:15	9:20	9:26	9:30	9:34	-
X2	9:15	9:25	9:30	9:35	9:41	9:45	9:49	-
X2	9:30	9:40	9:45	9:50	9:56	10:00	10:04	-
X2	9:45	9:55	9:59	10:03	10:07	10:11	10:15	-
X2	10:00	10:10	10:14	10:18	10:22	10:26	10:30	-
X2	10:15	10:25	10:29	10:33	10:37	10:41	10:45	-
X2	10:30	10:40	10:44	10:48	10:52	10:56	11:00	-
X2	10:45	10:55	10:59	11:03	11:07	11:11	11:15	-
X2	11:00	11:10	11:14	11:18	11:22	11:26	11:30	-
X2	11:15	11:24	11:28	11:31	11:35	11:39	11:43	-
X2	11:30	11:39	11:43	11:46	11:50	11:54	-	12:04
X2	11:45	11:54	11:58	12:01	12:05	12:09	-	12:19
After Midnight — Servicio después de la medianoche								
X2	12:00	12:09	12:13	12:16	12:20	12:24	-	12:34
X2	12:20	12:29	12:33	12:36	12:40	12:44	-	12:54
X2	12:40	12:49	12:53	12:56	1:00	1:04	-	1:14
X2	1:00	1:09	1:13	1:16	1:20	1:24	-	1:34
X2	1:20	1:29	1:33	1:36	1:40	1:44	-	1:54

X2

Benning Road–H Street Line

Effective Sunday, December 17, 2023

A partir del domingo, 17 de deciembre de 2023

► Eastbound to Minnesota Avenue station

Monday thru Friday — De Lunes a viernes

Route Number	Pennsylvania Ave. & 22nd St. NW (Foggy Bottom-GWU) Ⓜ	H St. & Madison Pl. NW (Lafayette Square)	H & 7th Sts. NW (Gallery Place) Ⓜ	H & North Capitol Sts. NW (Govt. Publishing Office)	H & 8th Sts. NE	Benning Rd. & 15th St. NE (Hechinger Mall)	MINNESOTA AVE Ⓜ
AM Service — Servicio matutino							
X2	1:37	1:45	1:53	1:59	2:04	2:08	2:16
X2	1:57	2:05	2:13	2:19	2:24	2:28	2:36
X2	2:17	2:25	2:33	2:39	2:44	2:48	2:56
X2	2:37	2:45	2:53	2:59	3:04	3:08	3:16
X2	2:57	3:05	3:13	3:19	3:24	3:28	3:36
X2	3:17	3:25	3:33	3:39	3:44	3:48	3:56
X2	3:37	3:45	3:53	3:59	4:04	4:08	4:16
X2	3:56	4:04	4:12	4:18	4:23	4:27	4:35
X2	4:16	4:24	4:32	4:38	4:43	4:47	4:55
X2	4:36	4:44	4:52	4:58	5:03	5:07	5:15
X2	-	5:03	5:12	5:19	5:23	5:27	5:34
X2	-	5:23	5:32	5:39	5:43	5:47	5:54
X2	-	5:32	5:41	5:48	5:52	5:56	6:03
X2	-	5:44	5:54	6:02	6:06	6:10	6:18
X2	-	5:56	6:06	6:14	6:18	6:22	6:30
X2	-	6:08	6:18	6:26	6:30	6:34	6:42
X2	-	6:20	6:30	6:38	6:43	6:47	6:56
X2	-	6:32	6:42	6:50	6:55	6:59	7:08
X2	-	6:43	6:53	7:01	7:06	7:10	7:19
X2	-	6:54	7:05	7:14	7:19	7:24	7:34
Managers will schedule departures ▼ every 10-12 minutes until ▼							
PM Service — Servicio vespertino							
X2	-	5:20	5:32	5:40	5:47	5:53	6:08
X2	-	5:30	5:41	5:49	5:54	6:00	6:10
X2	-	5:40	5:51	5:59	6:04	6:10	6:20
X2	-	5:50	6:01	6:09	6:14	6:20	6:30
X2	-	6:00	6:11	6:19	6:24	6:30	6:40
X2	-	6:10	6:21	6:29	6:34	6:40	6:50
X2	-	6:20	6:31	6:39	6:44	6:50	7:00
X2	-	6:30	6:39	6:47	6:52	6:57	7:07
X2	-	6:40	6:49	6:57	7:02	7:07	7:17
X2	-	6:50	6:59	7:07	7:12	7:17	7:27
X2	-	7:00	7:09	7:17	7:22	7:27	7:37
X2	-	7:10	7:19	7:27	7:32	7:37	7:47
X2	-	7:20	7:29	7:37	7:42	7:47	7:57
X2	-	7:30	7:39	7:47	7:52	7:57	8:07
X2	-	7:40	7:49	7:57	8:02	8:07	8:17
X2	-	7:50	7:59	8:07	8:12	8:17	8:27
X2	-	8:00	8:09	8:17	8:22	8:27	8:37
X2	-	8:10	8:19	8:25	8:30	8:35	8:44
X2	-	8:20	8:29	8:35	8:40	8:45	8:54
X2	-	8:30	8:39	8:45	8:50	8:55	9:04
X2	-	8:40	8:49	8:55	9:00	9:05	9:14
X2	-	8:50	8:59	9:05	9:10	9:15	9:24
X2	-	9:00	9:09	9:15	9:20	9:25	9:34
X2	-	9:12	9:21	9:27	9:32	9:37	9:46
X2	-	9:24	9:33	9:39	9:44	9:49	9:58
X2	-	9:36	9:45	9:51	9:56	10:01	10:10
X2	-	9:48	9:57	10:03	10:08	10:13	10:22
X2	-	10:00	10:09	10:15	10:20	10:25	10:34
X2	-	10:15	10:24	10:30	10:35	10:40	10:49
X2	-	10:30	10:38	10:44	10:49	10:53	11:01
X2	-	10:45	10:53	10:59	11:04	11:08	11:16
X2	-	11:00	11:08	11:14	11:19	11:23	11:31
X2	-	11:15	11:23	11:29	11:34	11:38	11:46
X2	-	11:30	11:38	11:44	11:49	11:53	12:01
X2	-	11:45	11:53	11:59	12:04	12:08	12:16
X2	11:52	12:00	12:08	12:14	12:19	12:23	12:31
After Midnight — Servicio después de la medianoche							
X2	12:07	12:15	12:23	12:29	12:34	12:38	12:46
X2	12:22	12:30	12:38	12:44	12:49	12:53	1:01
X2	12:37	12:45	12:53	12:59	1:04	1:08	1:16
X2	12:57	1:05	1:13	1:19	1:24	1:28	1:36
X2	1:17	1:25	1:33	1:39	1:44	1:48	1:56

On five Federal holidays, Juneteenth, Columbus Day, Veterans' Day, Martin Luther King, Jr. Day, and Presidents' Day, the Saturday schedule will be in effect.

Metrobus proveerá servicio con horario de sábado durante los cinco días festivos de Juneteenth, Columbus Day, Veterans Day, Martin Luther King Jr. Day, y Presidents' Day.

X2

Benning Road–H Street Line

Effective Sunday, December 17, 2023

A partir del domingo, 17 de deciembre de 2023

Westbound to Lafayette Square

Saturday — Sábados

Route Number	Minnesota Ave M	Benning Rd. & 16th St. NE (Hechinger Mall)	H & 8th Sts. NE	H & North Capitol Sts. NW (Govt. Publishing Office)	H & 7th Sts. NW (Gallery Place) M	I (eye) & 15th Sts. NW (McPherson Square)	H St. & Madison Pl. NW (LAFAYETTE SQUARE)	Pennsylvania Ave. & 22nd St. NW (FOGGY BOTTOM-GWU) M
AM Service — Servicio matutino								
X2	1:40	1:48	1:52	1:56	2:01	2:05	-	2:15
X2	2:00	2:08	2:12	2:16	2:21	2:25	-	2:35
X2	2:20	2:28	2:32	2:36	2:41	2:45	-	2:55
X2	2:40	2:48	2:52	2:56	3:01	3:05	-	3:15
X2	3:00	3:08	3:12	3:16	3:21	3:25	-	3:35
X2	3:20	3:28	3:32	3:36	3:41	3:45	-	3:55
X2	3:40	3:48	3:52	3:56	4:01	4:05	-	4:15
X2	4:00	4:08	4:12	4:16	4:21	4:25	-	4:35
X2	4:18	4:26	4:30	4:34	4:39	4:43	-	4:53
X2	4:36	4:44	4:48	4:52	4:57	5:01	-	5:11
X2	4:53	5:02	5:07	5:11	5:16	5:21	-	5:31
X2	5:10	5:19	5:24	5:28	5:33	5:38	-	5:48
X2	5:26	5:35	5:40	5:44	5:49	5:54	-	6:04
X2	5:43	5:52	5:57	6:01	6:06	6:11	-	6:21
X2	6:01	6:10	6:15	6:19	6:24	6:29	-	6:39
X2	6:19	6:28	6:33	6:37	6:42	6:47	-	6:57
X2	6:34	6:43	6:48	6:52	6:57	7:02	7:07	-
X2	6:47	6:56	7:01	7:05	7:10	7:15	7:20	-
X2	6:57	7:08	7:13	7:17	7:23	7:28	7:33	-
X2	7:10	7:21	7:26	7:30	7:36	7:41	7:46	-
X2	7:22	7:33	7:38	7:42	7:48	7:53	7:58	-
X2	7:34	7:45	7:50	7:54	8:00	8:05	8:10	-
X2	7:46	7:57	8:02	8:06	8:12	8:17	8:22	-
X2	7:58	8:09	8:14	8:18	8:24	8:29	8:34	-
X2	8:10	8:21	8:26	8:30	8:36	8:41	8:46	-
X2	8:22	8:33	8:38	8:42	8:48	8:53	8:58	-
X2	8:34	8:45	8:50	8:54	9:00	9:05	9:10	-
X2	8:46	8:57	9:02	9:06	9:12	9:17	9:22	-
X2	8:58	9:09	9:14	9:18	9:24	9:29	9:34	-
X2	9:10	9:21	9:26	9:30	9:36	9:41	9:46	-
X2	9:22	9:34	9:40	9:45	9:51	9:56	10:01	-
X2	9:34	9:46	9:52	9:57	10:03	10:08	10:13	-
X2	9:46	9:58	10:04	10:09	10:15	10:20	10:25	-
X2	9:58	10:10	10:16	10:21	10:27	10:32	10:37	-
X2	10:10	10:22	10:28	10:33	10:39	10:44	10:49	-
X2	10:22	10:34	10:40	10:45	10:51	10:56	11:01	-
X2	10:34	10:46	10:52	10:57	11:03	11:08	11:13	-
X2	10:46	10:58	11:04	11:09	11:15	11:20	11:25	-
X2	10:58	11:10	11:16	11:21	11:27	11:32	11:37	-
X2	11:09	11:21	11:27	11:32	11:38	11:43	11:48	-
X2	11:20	11:32	11:38	11:43	11:49	11:54	11:59	-
X2	11:31	11:43	11:49	11:54	12:00	12:05	12:10	-
X2	11:42	11:54	12:00	12:05	12:11	12:16	12:21	-
X2	11:53	12:05	12:11	12:16	12:22	12:27	12:32	-
PM Service — Servicio vespertino								
X2	12:04	12:16	12:22	12:27	12:33	12:38	12:43	-
X2	12:15	12:27	12:33	12:38	12:44	12:49	12:54	-
X2	12:26	12:38	12:44	12:49	12:55	1:00	1:05	-
X2	12:37	12:49	12:55	1:00	1:06	1:11	1:16	-
X2	12:48	1:00	1:06	1:11	1:17	1:22	1:27	-
X2	1:00	1:11	1:17	1:23	1:29	1:33	1:38	-
X2	1:12	1:23	1:29	1:35	1:41	1:45	1:50	-
X2	1:23	1:34	1:40	1:46	1:52	1:56	2:01	-
X2	1:34	1:45	1:51	1:57	2:03	2:07	2:12	-
X2	1:45	1:56	2:02	2:08	2:14	2:18	2:23	-
X2	1:56	2:07	2:13	2:19	2:25	2:29	2:34	-
X2	2:07	2:18	2:24	2:30	2:36	2:40	2:45	-
X2	2:18	2:29	2:35	2:41	2:47	2:51	2:56	-
X2	2:29	2:40	2:46	2:52	2:58	3:02	3:07	-
X2	2:40	2:51	2:57	3:03	3:09	3:13	3:18	-
X2	2:51	3:02	3:08	3:14	3:20	3:24	3:29	-

On five Federal holidays, Juneteenth, Columbus Day, Veterans' Day, Martin Luther King, Jr. Day, and Presidents' Day, the Saturday schedule will be in effect.

Metrobus proveerá servicio con horario de sábado durante los cinco días festivos de Juneteenth, Columbus Day, Veterans Day, Martin Luther King Jr. Day, y Presidents' Day.

X2

Benning Road–
H Street Line

Effective Sunday, December 17, 2023

A partir del domingo, 17 de deciembre de 2023

Westbound to Lafayette Square

Saturday — Sábados

Route Number	Minnesota Ave	Benning Rd. & 16th St. NE (Hechinger Mall)	H & 8th Sts. NE	H & North Capitol Sts. NW (Govt. Publishing Office)	H & 7th Sts. NW (Gallery Place)	I (eye) & 15th Sts. NW (McPherson Square)	H St. & Madison Pl. NW (LAFAYETTE SQUARE)	Pennsylvania Ave. & 22nd St. NW (FOGGY BOTTOM-GWU)
PM Service — Servicio vespertino								
X2	3:02	3:13	3:19	3:25	3:31	3:35	3:40	-
X2	3:13	3:24	3:30	3:36	3:42	3:46	3:51	-
X2	3:24	3:35	3:41	3:47	3:53	3:57	4:02	-
X2	3:36	3:46	3:53	3:58	4:05	4:09	4:14	-
X2	3:45	3:55	4:02	4:07	4:14	4:18	4:23	-
X2	3:56	4:06	4:13	4:18	4:25	4:29	4:34	-
X2	4:07	4:17	4:24	4:29	4:36	4:40	4:45	-
X2	4:18	4:28	4:35	4:40	4:47	4:51	4:56	-
X2	4:29	4:39	4:46	4:51	4:58	5:02	5:07	-
X2	4:40	4:50	4:57	5:02	5:09	5:13	5:18	-
X2	4:51	5:01	5:08	5:13	5:20	5:24	5:29	-
X2	5:02	5:12	5:19	5:24	5:31	5:35	5:40	-
X2	5:13	5:23	5:30	5:35	5:42	5:46	5:51	-
X2	5:24	5:34	5:41	5:46	5:53	5:57	6:02	-
X2	5:35	5:45	5:52	5:57	6:04	6:08	6:13	-
X2	5:47	5:57	6:04	6:09	6:16	6:20	6:25	-
X2	5:59	6:09	6:16	6:21	6:28	6:32	6:37	-
X2	6:11	6:21	6:28	6:33	6:40	6:44	6:49	-
X2	6:23	6:33	6:40	6:45	6:52	6:56	7:01	-
X2	6:35	6:45	6:52	6:57	7:04	7:08	7:13	-
X2	6:47	6:57	7:04	7:09	7:16	7:20	7:25	-
X2	6:59	7:09	7:16	7:21	7:28	7:32	7:37	-
X2	7:11	7:21	7:28	7:33	7:40	7:44	7:49	-
X2	7:23	7:33	7:40	7:45	7:52	7:56	8:01	-
X2	7:35	7:45	7:52	7:57	8:04	8:08	8:13	-
X2	7:47	7:57	8:04	8:09	8:16	8:20	8:25	-
X2	7:59	8:09	8:14	8:19	8:24	8:28	8:33	-
X2	8:10	8:20	8:25	8:30	8:35	8:39	8:44	-
X2	8:22	8:32	8:37	8:42	8:47	8:51	8:56	-
X2	8:34	8:44	8:49	8:54	8:59	9:03	9:08	-
X2	8:46	8:56	9:01	9:06	9:11	9:15	9:20	-
X2	9:04	9:14	9:19	9:24	9:29	9:33	9:38	-
X2	9:22	9:32	9:37	9:42	9:47	9:51	9:56	-
X2	9:40	9:50	9:55	10:00	10:05	10:09	10:14	-
X2	9:58	10:08	10:13	10:18	10:23	10:27	10:32	-
X2	10:13	10:23	10:28	10:33	10:38	10:42	10:47	-
X2	10:28	10:38	10:43	10:48	10:53	10:57	11:02	-
X2	10:43	10:53	10:58	11:03	11:08	11:12	11:17	-
X2	11:00	11:10	11:15	11:20	11:25	11:29	11:34	-
X2	11:20	11:30	11:35	11:40	11:45	11:49	11:54	-
X2	11:40	11:50	11:55	12:00	12:05	12:09	12:14	-
After Midnight — Servicio después de la medianoche								
X2	12:00	12:10	12:15	12:20	12:25	12:29	12:34	-
X2	12:20	12:30	12:35	12:40	12:45	12:49	-	12:59
X2	12:40	12:50	12:55	1:00	1:05	1:09	-	1:19
X2	1:00	1:10	1:15	1:20	1:25	1:29	-	1:39
X2	1:20	1:30	1:35	1:40	1:45	1:49	-	1:59

On five Federal holidays, Juneteenth, Columbus Day, Veterans' Day, Martin Luther King, Jr. Day, and Presidents' Day, the Saturday schedule will be in effect.

Metrobus proveerá servicio con horario de sábado durante los cinco días festivos de Juneteenth, Columbus Day, Veterans Day, Martin Luther King Jr. Day, y Presidents' Day.

X2

Benning Road–H Street Line

Effective Sunday, December 17, 2023

A partir del domingo, 17 de deciembre de 2023

Eastbound to Minnesota Avenue station

Saturday — Sábados

Route Number	Pennsylvania Ave. & 22nd St. NW (Foggy Bottom-GWU) M	H St. & Madison Pl. NW (Lafayette Square)	H & 7th Sts. NW (Gallery Place) M	H & North Capitol Sts. NW (Govt. Publishing Office)	H & 8th Sts. NE	Benning Rd. & 15th St. NE (Hechinger Mall)	MINNESOTA AVE M
AM Service — Servicio matutino							
X2	1:37	1:45	1:54	1:59	2:04	2:08	2:18
X2	1:57	2:05	2:14	2:19	2:24	2:28	2:38
X2	2:17	2:25	2:34	2:39	2:44	2:48	2:58
X2	2:37	2:45	2:54	2:59	3:04	3:08	3:18
X2	2:57	3:05	3:14	3:19	3:24	3:28	3:38
X2	3:17	3:25	3:34	3:39	3:44	3:48	3:58
X2	3:37	3:45	3:54	3:59	4:04	4:08	4:18
X2	3:57	4:05	4:14	4:19	4:24	4:28	4:38
X2	4:17	4:25	4:34	4:39	4:44	4:48	4:58
X2	4:37	4:45	4:54	4:59	5:04	5:08	5:18
X2	4:57	5:05	5:14	5:19	5:24	5:28	5:38
X2	5:18	5:26	5:35	5:39	5:44	5:48	5:55
X2	5:38	5:46	5:55	5:59	6:04	6:08	6:15
X2	5:53	6:01	6:10	6:14	6:19	6:23	6:30
X2	6:05	6:13	6:22	6:28	6:33	6:38	6:47
X2	6:23	6:31	6:40	6:46	6:51	6:56	7:05
X2	6:38	6:46	6:55	7:01	7:06	7:11	7:20
X2	6:53	7:01	7:10	7:16	7:21	7:26	7:35
X2	7:05	7:13	7:22	7:28	7:33	7:38	7:47
X2	-	7:25	7:34	7:40	7:45	7:50	7:59
X2	-	7:37	7:46	7:52	7:57	8:02	8:11
X2	-	7:49	7:58	8:04	8:09	8:14	8:23
X2	-	8:01	8:10	8:16	8:21	8:26	8:35
X2	-	8:12	8:21	8:28	8:33	8:38	8:49
X2	-	8:24	8:33	8:40	8:45	8:50	9:01
X2	-	8:36	8:45	8:52	8:57	9:02	9:13
X2	-	8:48	8:57	9:04	9:09	9:14	9:25
X2	-	9:00	9:09	9:16	9:21	9:26	9:37
X2	-	9:12	9:21	9:28	9:33	9:38	9:49
X2	-	9:24	9:33	9:40	9:45	9:50	10:01
X2	-	9:36	9:45	9:52	9:57	10:02	10:13
X2	-	9:48	9:57	10:04	10:09	10:14	10:25
X2	-	10:00	10:09	10:16	10:21	10:26	10:37
X2	-	10:12	10:21	10:28	10:33	10:38	10:49
X2	-	10:24	10:33	10:40	10:45	10:50	11:01
X2	-	10:36	10:45	10:52	10:57	11:02	11:13
X2	-	10:48	10:57	11:04	11:09	11:14	11:25
X2	-	11:00	11:09	11:16	11:21	11:26	11:37
X2	-	11:11	11:21	11:29	11:35	11:40	11:51
X2	-	11:23	11:33	11:41	11:47	11:52	12:03
X2	-	11:35	11:45	11:53	11:59	12:04	12:15
X2	-	11:47	11:57	12:05	12:11	12:16	12:27
X2	-	11:59	12:09	12:17	12:23	12:28	12:39
PM Service — Servicio vespertino							
X2	-	12:11	12:21	12:29	12:35	12:40	12:51
X2	-	12:23	12:33	12:41	12:47	12:52	1:03
X2	-	12:34	12:44	12:52	12:58	1:03	1:14
X2	-	12:45	12:55	1:03	1:09	1:14	1:25
X2	-	12:56	1:06	1:14	1:20	1:25	1:36
X2	-	1:07	1:17	1:25	1:31	1:36	1:47
X2	-	1:18	1:28	1:36	1:42	1:47	1:58
X2	-	1:29	1:39	1:47	1:53	1:58	2:09
X2	-	1:40	1:50	1:58	2:04	2:09	2:20
X2	-	1:51	2:01	2:09	2:15	2:20	2:31
X2	-	2:02	2:12	2:20	2:26	2:31	2:42
X2	-	2:13	2:23	2:31	2:37	2:42	2:53
X2	-	2:24	2:34	2:42	2:48	2:53	3:04
X2	-	2:35	2:45	2:53	2:59	3:04	3:15

Eastbound to Minnesota Avenue station

Saturday — Sábados

Route Number	Pennsylvania Ave. & 22nd St. NW (Foggy Bottom-GWU) M	H St. & Madison Pl. NW (Lafayette Square)	H & 7th Sts. NW (Gallery Place) M	H & North Capitol Sts. NW (Govt. Publishing Office)	H & 8th Sts. NE	Benning Rd. & 15th St. NE (Hechinger Mall)	MINNESOTA AVE M
PM Service — Servicio vespertino							
X2	-	2:46	2:56	3:04	3:10	3:15	3:26
X2	-	2:57	3:07	3:15	3:21	3:26	3:37
X2	-	3:08	3:18	3:26	3:32	3:37	3:48
X2	-	3:19	3:29	3:37	3:43	3:48	3:59
X2	-	3:30	3:40	3:48	3:54	3:59	4:10
X2	-	3:41	3:51	3:59	4:05	4:10	4:21
X2	-	3:52	4:02	4:10	4:16	4:21	4:32
X2	-	4:03	4:13	4:21	4:27	4:32	4:43
X2	-	4:14	4:24	4:32	4:38	4:43	4:54
X2	-	4:25	4:35	4:43	4:49	4:54	5:05
X2	-	4:36	4:46	4:54	5:00	5:05	5:16
X2	-	4:47	4:57	5:05	5:11	5:16	5:27
X2	-	4:58	5:08	5:16	5:22	5:27	5:38
X2	-	5:09	5:20	5:27	5:33	5:38	5:49
X2	-	5:20	5:31	5:38	5:44	5:49	6:00
X2	-	5:31	5:42	5:49	5:55	6:00	6:11
X2	-	5:42	5:53	6:00	6:06	6:11	6:22
X2	-	5:51	6:02	6:09	6:15	6:20	6:31
X2	-	6:03	6:14	6:21	6:27	6:32	6:43
X2	-	6:15	6:26	6:33	6:39	6:44	6:55
X2	-	6:27	6:38	6:45	6:51	6:56	7:07
X2	-	6:39	6:50	6:57	7:03	7:08	7:19
X2	-	6:51	7:02	7:09	7:15	7:20	7:31
X2	-	7:03	7:14	7:21	7:27	7:32	7:43
X2	-	7:15	7:26	7:33	7:39	7:44	7:55
X2	-	7:27	7:38	7:45	7:51	7:56	8:07
X2	-	7:39	7:50	7:57	8:03	8:08	8:19
X2	-	7:51	8:02	8:09	8:15	8:20	8:31
X2	-	8:03	8:14	8:21	8:27	8:32	8:43
X2	-	8:17	8:26	8:34	8:39	8:44	8:53
X2	-	8:29	8:38	8:46	8:51	8:56	9:05
X2	-	8:41	8:50	8:58	9:03	9:08	9:17
X2	-	8:48	8:57	9:05	9:10	9:15	9:24
X2	-	9:00	9:09	9:17	9:22	9:27	9:36
X2	-	9:15	9:24	9:32	9:37	9:42	9:51
X2	-	9:30	9:39	9:47	9:52	9:57	10:06
X2	-	9:45	9:54	10:02	10:07	10:12	10:21
X2	-	10:00	10:09	10:17	10:22	10:27	10:36
X2	-	10:15	10:24	10:32	10:37	10:42	10:51
X2	-	10:30	10:39	10:47	10:52	10:57	11:06
X2	-	10:45	10:54	11:02	11:07	11:12	11:21
X2	-	11:00	11:09	11:17	11:22	11:27	11:36
X2	-	11:15	11:24	11:32	11:37	11:42	11:51
X2	-	11:30	11:39	11:47	11:52	11:57	12:06
X2	-	11:48	11:57	12:05	12:10	12:15	12:24
After Midnight — Servicio después de la medianoche							
X2	-	12:05	12:14	12:22	12:27	12:32	12:41
X2	-	12:25	12:34	12:42	12:47	12:52	1:01
X2	-	12:45	12:54	1:02	1:07	1:12	1:21
X2	12:57	1:05	1:14	1:22	1:27	1:32	1:41
X2	1:17	1:25	1:34	1:42	1:47	1:52	2:01

On five Federal holidays, Juneteenth, Columbus Day, Veterans' Day, Martin Luther King, Jr. Day, and Presidents' Day, the Saturday schedule will be in effect.

Metrobus proveerá servicio con horario de sábado durante los cinco días festivos de Juneteenth, Columbus Day, Veterans Day, Martin Luther King Jr. Day, y Presidents' Day.

X2

Benning Road–H Street Line

Effective Sunday, December 17, 2023

A partir del domingo, 17 de deciembre de 2023

Westbound to Lafayette Square

Sunday — Domingos

Route Number	Minnesota Ave M	Benning Rd. & 16th St. NE (Hechinger Mall)	H & 8th Sts. NE	H & North Capitol Sts. NW (Govt. Publishing Office)	H & 7th Sts. NW (Gallery Place) M	I (eye) & 15th Sts. NW (McPherson Square)	H St. & Madison Pl. NW (LAFAYETTE SQUARE)	Pennsylvania Ave. & 22nd St. NW (FOGGY BOTTOM-GWU) M
AM Service — Servicio matutino								
X2	1:40	1:48	1:53	1:56	2:00	2:04	-	2:14
X2	2:00	2:08	2:13	2:16	2:20	2:24	-	2:34
X2	2:20	2:28	2:33	2:36	2:40	2:44	-	2:54
X2	2:40	2:48	2:53	2:56	3:00	3:04	-	3:14
X2	3:00	3:08	3:13	3:16	3:20	3:24	-	3:34
X2	3:20	3:28	3:33	3:36	3:40	3:44	-	3:54
X2	3:40	3:48	3:53	3:56	4:00	4:04	-	4:14
X2	4:00	4:08	4:13	4:16	4:20	4:24	-	4:34
X2	4:20	4:28	4:33	4:36	4:40	4:44	-	4:54
X2	4:40	4:48	4:53	4:56	5:00	5:04	-	5:14
X2	5:00	5:08	5:13	5:16	5:20	5:24	-	5:34
X2	5:20	5:28	5:33	5:36	5:40	5:44	-	5:54
X2	5:40	5:48	5:53	5:56	6:00	6:04	-	6:14
X2	6:00	6:08	6:13	6:16	6:20	6:24	-	6:34
X2	6:20	6:28	6:33	6:36	6:40	6:44	-	6:54
X2	6:35	6:44	6:49	6:53	6:57	7:01	7:06	-
X2	6:47	6:56	7:01	7:05	7:09	7:13	7:18	-
X2	6:59	7:08	7:13	7:17	7:21	7:25	7:30	-
X2	7:11	7:20	7:25	7:29	7:33	7:37	7:42	-
X2	7:23	7:32	7:37	7:41	7:45	7:49	7:54	-
X2	7:35	7:44	7:49	7:53	7:57	8:01	8:06	-
X2	7:47	7:56	8:01	8:05	8:09	8:13	8:18	-
X2	7:59	8:08	8:13	8:17	8:21	8:25	8:30	-
X2	8:11	8:20	8:25	8:29	8:33	8:37	8:42	-
X2	8:23	8:32	8:37	8:41	8:45	8:49	8:54	-
X2	8:35	8:44	8:49	8:53	8:57	9:01	9:06	-
X2	8:47	8:56	9:01	9:05	9:09	9:13	9:18	-
X2	8:59	9:08	9:13	9:17	9:21	9:25	9:30	-
X2	9:11	9:20	9:25	9:29	9:33	9:37	9:42	-
X2	9:23	9:32	9:37	9:41	9:45	9:49	9:54	-
X2	9:33	9:44	9:50	9:55	10:00	10:05	10:10	-
X2	9:45	9:56	10:02	10:07	10:12	10:17	10:22	-
X2	9:57	10:08	10:14	10:19	10:24	10:29	10:34	-
X2	10:09	10:20	10:26	10:31	10:36	10:41	10:46	-
X2	10:21	10:32	10:38	10:43	10:48	10:53	10:58	-
X2	10:33	10:44	10:50	10:55	11:00	11:05	11:10	-
X2	10:45	10:56	11:02	11:07	11:12	11:17	11:22	-
X2	10:57	11:08	11:14	11:19	11:24	11:29	11:34	-
X2	11:09	11:20	11:26	11:31	11:36	11:41	11:46	-
X2	11:21	11:32	11:38	11:43	11:48	11:53	11:58	-
X2	11:33	11:44	11:50	11:55	12:00	12:05	12:10	-
X2	11:45	11:56	12:02	12:07	12:12	12:17	12:22	-
X2	11:57	12:08	12:14	12:19	12:24	12:29	12:34	-

X2
Benning Road–H Street Line

Effective Sunday, December 17, 2023
A partir del domingo, 17 de deciembre de 2023

Westbound to Lafayette Square

Sunday — Domingos

Route Number	Minnesota Ave M	Benning Rd. & 16th St. NE (Hechinger Mall)	H & 8th Sts. NE	H & North Capitol Sts. NW (Govt. Publishing Office)	H & 7th Sts. NW (Gallery Place) M	I (eye) & 15th Sts. NW (McPherson Square)	H St. & Madison Pl. NW (LAFAYETTE SQUARE)	Pennsylvania Ave. & 22nd St. NW (FOGGY BOTTOM-GWU) M
PM Service — Servicio vespertino								
X2	12:09	12:20	12:26	12:31	12:36	12:41	12:46	-
X2	12:21	12:32	12:38	12:43	12:48	12:53	12:58	-
X2	12:33	12:44	12:50	12:55	1:00	1:05	1:10	-
X2	12:45	12:56	1:02	1:07	1:12	1:17	1:22	-
X2	12:57	1:08	1:14	1:19	1:24	1:29	1:34	-
X2	1:09	1:20	1:26	1:31	1:36	1:41	1:46	-
X2	1:21	1:32	1:38	1:43	1:48	1:53	1:58	-
X2	1:33	1:44	1:50	1:55	2:00	2:05	2:10	-
X2	1:45	1:56	2:02	2:07	2:12	2:17	2:22	-
X2	1:57	2:08	2:14	2:19	2:24	2:29	2:34	-
X2	2:09	2:20	2:26	2:31	2:36	2:41	2:46	-
X2	2:21	2:32	2:38	2:43	2:48	2:53	2:58	-
X2	2:33	2:44	2:50	2:55	3:00	3:05	3:10	-
X2	2:45	2:56	3:02	3:07	3:12	3:17	3:22	-
X2	2:57	3:08	3:14	3:19	3:24	3:29	3:34	-
X2	3:09	3:20	3:26	3:31	3:36	3:41	3:46	-
X2	3:21	3:32	3:38	3:43	3:48	3:53	3:58	-
X2	3:33	3:44	3:50	3:55	4:00	4:05	4:10	-
X2	3:45	3:56	4:02	4:07	4:12	4:17	4:22	-
X2	3:57	4:08	4:14	4:19	4:24	4:29	4:34	-
X2	4:09	4:20	4:26	4:31	4:36	4:41	4:46	-
X2	4:21	4:32	4:38	4:43	4:48	4:53	4:58	-
X2	4:33	4:44	4:50	4:55	5:00	5:05	5:10	-
X2	4:45	4:56	5:02	5:07	5:12	5:17	5:22	-
X2	4:57	5:08	5:14	5:19	5:24	5:29	5:34	-
X2	5:09	5:20	5:26	5:31	5:36	5:41	5:46	-
X2	5:21	5:30	5:37	5:40	5:46	5:50	5:55	-
X2	5:33	5:42	5:49	5:52	5:58	6:02	6:07	-
X2	5:45	5:54	6:01	6:04	6:10	6:14	6:19	-
X2	5:57	6:06	6:13	6:16	6:22	6:26	6:31	-
X2	6:09	6:18	6:25	6:28	6:34	6:38	6:43	-
X2	6:21	6:30	6:37	6:40	6:46	6:50	6:55	-
X2	6:33	6:42	6:49	6:52	6:58	7:02	7:07	-
X2	6:45	6:54	7:01	7:04	7:10	7:14	7:19	-
X2	6:57	7:06	7:13	7:16	7:22	7:26	7:31	-
X2	7:09	7:18	7:25	7:28	7:34	7:38	7:43	-
X2	7:21	7:30	7:37	7:40	7:46	7:50	7:55	-
X2	7:33	7:42	7:49	7:52	7:58	8:02	8:07	-
X2	7:45	7:54	8:01	8:04	8:10	8:14	8:19	-
X2	7:57	8:06	8:13	8:16	8:22	8:26	8:31	-
X2	8:09	8:18	8:25	8:28	8:34	8:38	8:43	-
X2	8:21	8:30	8:37	8:40	8:46	8:50	8:55	-
X2	8:33	8:42	8:49	8:52	8:58	9:02	9:07	-
X2	8:45	8:54	9:01	9:04	9:10	9:14	9:19	-
X2	8:57	9:06	9:13	9:16	9:22	9:26	9:31	-
X2	9:09	9:18	9:25	9:28	9:34	9:38	9:43	-
X2	9:27	9:36	9:43	9:46	9:52	9:56	10:01	-
X2	9:47	9:56	10:03	10:06	10:12	10:16	10:21	-
X2	10:07	10:16	10:23	10:26	10:32	10:36	10:41	-
X2	10:27	10:36	10:43	10:46	10:52	10:56	11:01	-
X2	10:47	10:56	11:03	11:06	11:12	11:16	11:21	-
X2	11:04	11:13	11:20	11:23	11:29	11:33	11:38	-
X2	11:20	11:28	11:33	11:36	11:40	11:44	-	11:54
X2	11:40	11:48	11:53	11:56	12:00	12:04	-	12:14
After Midnight — Servicio después de la medianoche								
X2	12:00	12:08	12:13	12:16	12:20	12:24	-	12:34
X2	12:20	12:28	12:33	12:36	12:40	12:44	-	12:54
X2	12:40	12:48	12:53	12:56	1:00	1:04	-	1:14
X2	1:00	1:08	1:13	1:16	1:20	1:24	-	1:34
X2	1:20	1:28	1:33	1:36	1:40	1:44	-	1:54

X2

Benning Road–H Street Line

Effective Sunday, December 17, 2023

A partir del domingo, 17 de deciembre de 2023

Eastbound to Minnesota Avenue station

Sunday — Domingos

Route Number	Pennsylvania Ave. & 22nd St. NW (Foggy Bottom-GWU) M	H St. & Madison Pl. NW (Lafayette Square)	H & 7th Sts. NW (Gallery Place) M	H & North Capitol Sts. NW (Govt. Publishing Office)	H & 8th Sts. NE	Benning Rd. & 15th St. NE (Hechinger Mall)	MINNESOTA AVE M
AM Service — Servicio matutino							
X2	1:39	1:45	1:53	1:58	2:03	2:06	2:14
X2	1:59	2:05	2:13	2:18	2:23	2:26	2:34
X2	2:19	2:25	2:33	2:38	2:43	2:46	2:54
X2	2:39	2:45	2:53	2:58	3:03	3:06	3:14
X2	2:59	3:05	3:13	3:18	3:23	3:26	3:34
X2	3:19	3:25	3:33	3:38	3:43	3:46	3:54
X2	3:39	3:45	3:53	3:58	4:03	4:06	4:14
X2	3:59	4:05	4:13	4:18	4:23	4:26	4:34
X2	4:19	4:25	4:33	4:38	4:43	4:46	4:54
X2	4:39	4:45	4:53	4:58	5:03	5:06	5:14
X2	4:59	5:05	5:13	5:18	5:23	5:26	5:34
X2	5:19	5:25	5:33	5:38	5:43	5:46	5:54
X2	5:39	5:45	5:53	5:58	6:03	6:06	6:14
X2	5:59	6:05	6:13	6:18	6:23	6:26	6:34
X2	6:19	6:25	6:33	6:38	6:43	6:46	6:54
X2	6:39	6:45	6:53	6:58	7:03	7:06	7:14
X2	6:59	7:05	7:13	7:18	7:23	7:26	7:34
X2	-	7:14	7:22	7:29	7:34	7:38	7:46
X2	-	7:26	7:34	7:41	7:46	7:50	7:58
X2	-	7:38	7:46	7:53	7:58	8:02	8:10
X2	-	7:50	7:58	8:05	8:10	8:14	8:22
X2	-	8:02	8:10	8:17	8:22	8:26	8:34
X2	-	8:14	8:22	8:29	8:34	8:38	8:46
X2	-	8:26	8:34	8:41	8:46	8:50	8:58
X2	-	8:38	8:46	8:53	8:58	9:02	9:10
X2	-	8:50	8:58	9:05	9:10	9:14	9:22
X2	-	9:02	9:10	9:17	9:22	9:26	9:34
X2	-	9:14	9:22	9:29	9:34	9:38	9:46
X2	-	9:26	9:34	9:41	9:46	9:50	9:58
X2	-	9:38	9:46	9:53	9:58	10:02	10:10
X2	-	9:50	9:58	10:05	10:10	10:14	10:22
X2	-	10:02	10:10	10:17	10:22	10:26	10:34
X2	-	10:14	10:22	10:29	10:34	10:38	10:46
X2	-	10:26	10:34	10:41	10:46	10:50	10:58
X2	-	10:38	10:46	10:53	10:58	11:02	11:10
X2	-	10:50	10:58	11:05	11:10	11:14	11:22
X2	-	11:02	11:10	11:17	11:22	11:26	11:34
X2	-	11:14	11:22	11:29	11:34	11:38	11:46
X2	-	11:26	11:34	11:41	11:46	11:50	11:58
X2	-	11:34	11:43	11:51	11:57	12:02	12:13
X2	-	11:46	11:55	12:03	12:09	12:14	12:25
X2	-	11:58	12:07	12:15	12:21	12:26	12:37
PM Service — Servicio vespertino							
X2	-	12:10	12:19	12:27	12:33	12:38	12:49
X2	-	12:22	12:31	12:39	12:45	12:50	1:01
X2	-	12:34	12:43	12:51	12:57	1:02	1:13
X2	-	12:46	12:55	1:03	1:09	1:14	1:25
X2	-	12:58	1:07	1:15	1:21	1:26	1:37
X2	-	1:10	1:19	1:27	1:33	1:38	1:49
X2	-	1:22	1:31	1:39	1:45	1:50	2:01
X2	-	1:34	1:43	1:51	1:57	2:02	2:13
X2	-	1:46	1:55	2:03	2:09	2:14	2:25
X2	-	1:58	2:07	2:15	2:21	2:26	2:37
X2	-	2:10	2:19	2:27	2:33	2:38	2:49
X2	-	2:22	2:31	2:39	2:45	2:50	3:01
X2	-	2:34	2:43	2:51	2:57	3:02	3:13
X2	-	2:46	2:55	3:03	3:09	3:14	3:25

Eastbound to Minnesota Avenue station

Sunday — Domingos

Route Number	Pennsylvania Ave. & 22nd St. NW (Foggy Bottom-GWU) M	H St. & Madison Pl. NW (Lafayette Square)	H & 7th Sts. NW (Gallery Place) M	H & North Capitol Sts. NW (Govt. Publishing Office)	H & 8th Sts. NE	Benning Rd. & 15th St. NE (Hechinger Mall)	MINNESOTA AVE M
PM Service — Servicio vespertino							
X2	-	2:58	3:07	3:15	3:21	3:26	3:37
X2	-	3:10	3:19	3:27	3:33	3:38	3:49
X2	-	3:22	3:31	3:39	3:45	3:50	4:01
X2	-	3:34	3:43	3:51	3:57	4:02	4:13
X2	-	3:46	3:55	4:03	4:09	4:14	4:25
X2	-	3:58	4:07	4:15	4:21	4:26	4:37
X2	-	4:10	4:19	4:27	4:33	4:38	4:49
X2	-	4:22	4:31	4:39	4:45	4:50	5:01
X2	-	4:34	4:43	4:51	4:57	5:02	5:13
X2	-	4:46	4:55	5:03	5:09	5:14	5:25
X2	-	4:58	5:07	5:15	5:21	5:26	5:37
X2	-	5:10	5:19	5:27	5:33	5:38	5:49
X2	-	5:22	5:31	5:39	5:45	5:50	6:01
X2	-	5:34	5:43	5:51	5:57	6:02	6:13
X2	-	5:46	5:55	6:03	6:09	6:14	6:25
X2	-	5:58	6:07	6:15	6:21	6:26	6:37
X2	-	6:10	6:19	6:27	6:33	6:38	6:49
X2	-	6:22	6:31	6:39	6:45	6:50	7:01
X2	-	6:34	6:43	6:51	6:57	7:02	7:13
X2	-	6:46	6:55	7:03	7:09	7:14	7:25
X2	-	6:58	7:07	7:15	7:21	7:26	7:37
X2	-	7:10	7:19	7:27	7:33	7:38	7:49
X2	-	7:22	7:31	7:39	7:45	7:50	8:01
X2	-	7:34	7:43	7:51	7:57	8:02	8:13
X2	-	7:46	7:55	8:01	8:06	8:11	8:19
X2	-	7:58	8:07	8:13	8:18	8:23	8:31
X2	-	8:10	8:19	8:25	8:30	8:35	8:43
X2	-	8:22	8:31	8:37	8:42	8:47	8:55
X2	-	8:34	8:43	8:49	8:54	8:59	9:07
X2	-	8:46	8:55	9:01	9:06	9:11	9:19
X2	-	8:58	9:07	9:13	9:18	9:23	9:31
X2	-	9:16	9:25	9:31	9:36	9:41	9:49
X2	-	9:33	9:42	9:48	9:53	9:58	10:06
X2	-	9:48	9:57	10:03	10:08	10:13	10:21
X2	-	10:03	10:12	10:18	10:23	10:28	10:36
X2	-	10:21	10:30	10:36	10:41	10:46	10:54
X2	-	10:41	10:50	10:56	11:01	11:06	11:14
X2	-	11:01	11:10	11:16	11:21	11:26	11:34
X2	-	11:21	11:30	11:36	11:41	11:46	11:54
X2	-	11:41	11:50	11:56	12:01	12:06	12:14
After Midnight — Servicio después de la medianoche							
X2	-	12:01	12:10	12:16	12:21	12:26	12:34
X2	12:19	12:25	12:33	12:38	12:43	12:46	12:54
X2	12:39	12:45	12:53	12:58	1:03	1:06	1:14
X2	12:59	1:05	1:13	1:18	1:23	1:26	1:34
X2	1:19	1:25	1:33	1:38	1:43	1:46	1:54

How to use this timetable

- Use the map to find the stops closest to where you will get on and off the bus.
- Select the schedule (Weekday, Saturday, Sunday) for when you will travel. Along the top of the schedule, find the stop at or nearest the point where you will get on the bus. Follow that column down to the time you want to leave.
- Use the same method to find the times the bus is scheduled to arrive at the stop where you will get off the bus.
- If the bus stop is not listed, use the time shown for the bus stop before it as the time to wait at the stop.
- The end-of-the-line or last stop is listed in ALL CAPS on the schedule.

Cómo Usar este Horario

- Use este mapa para localizar las paradas más cercanas a donde se subirá y bajará del autobús.
- Seleccione el horario (Entre semana, sábado, domingo) de cuando viajará. A lo largo de la parte superior del horario, localice la parada o el punto más cercano a la parada en la que se subirá al autobús. Siga esa columna hacia abajo hasta la hora en la que desee salir.
- Utilice el mismo método para localizar las horas en que el autobús está programado para llegar a la parada en donde desea bajarse del autobús.
- Si la parada del autobús no está listada use la hora que se muestra en la parada anterior como la hora de espera en la parada.
- El final de la ruta o la última parada del autobús aparece en letras MAYÚSCULAS en el horario.

English-Español Effective 12-17-23

X3

Benning Road Line

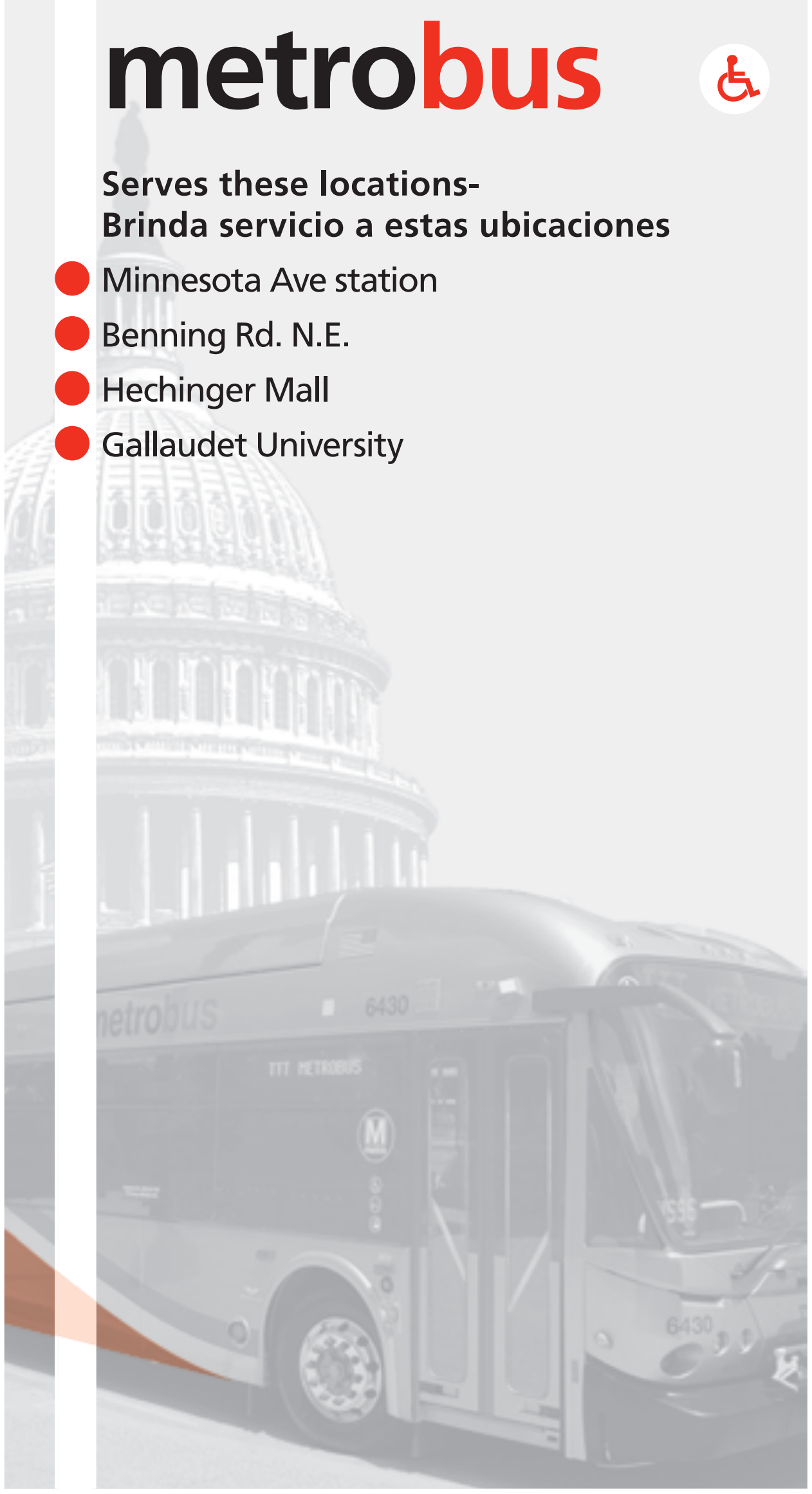

metrobus

Serves these locations-
Brinda servicio a estas ubicaciones

- ● Minnesota Ave station
- ● Benning Rd. N.E.
- ● Hechinger Mall
- ● Gallaudet University

www.wmata.com
Information Anytime 202-637-7000 TTY 202-962-2033

Washington
Metropolitan Area
Transit Authority

A District of Columbia,
Maryland and Virginia
Transit Partnership

X3
Benning Road Line

Effective Sunday, December 17, 2023
A partir del domingo, 17 de deciembre de 2023

X3
Benning Road Line

For route and schedule information
Call 202-637-7000
www.wmata.com

Legend
- M — Metrorail Station
- ★ — Terminal Stands

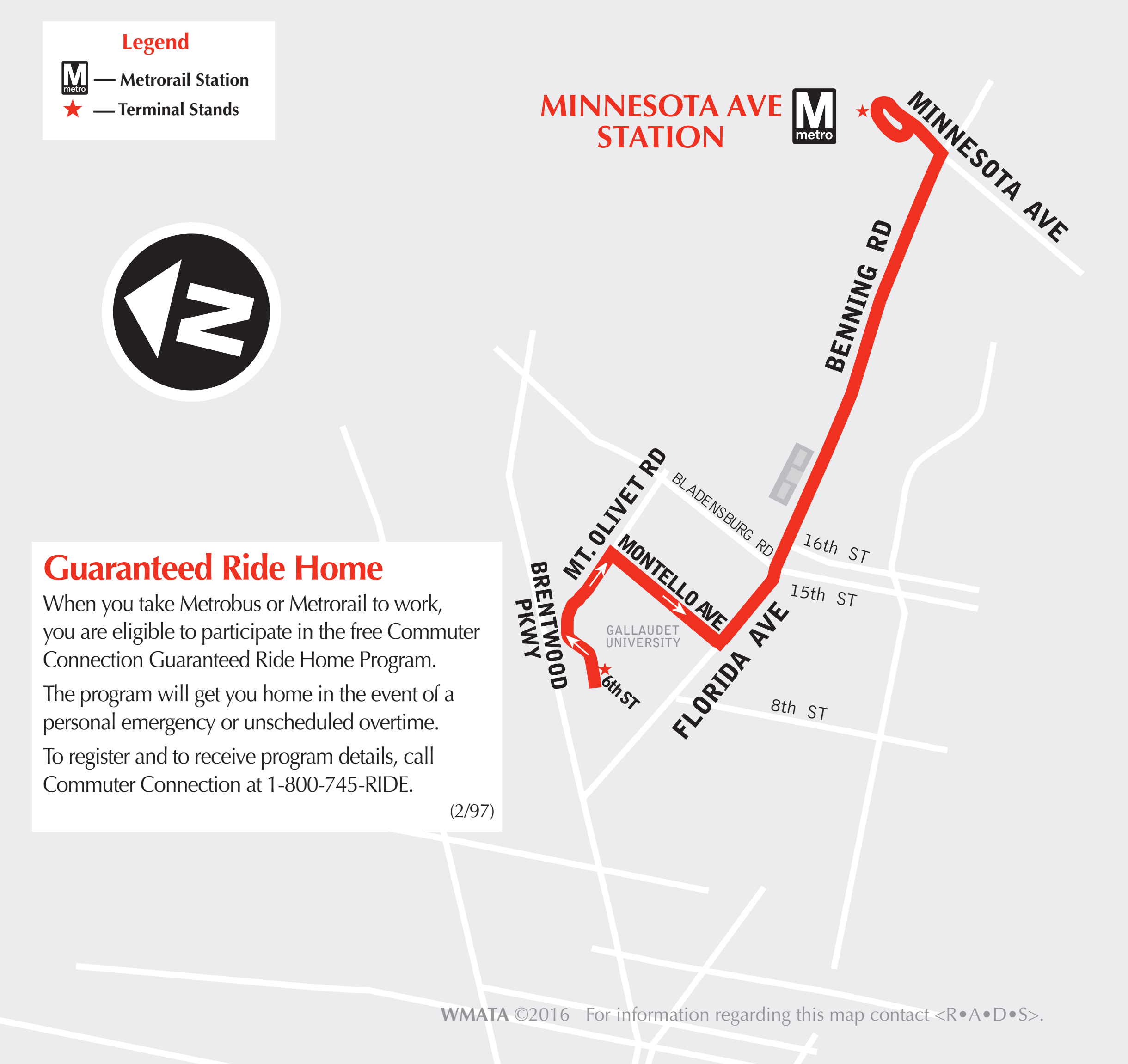
MINNESOTA AVE STATION
metro
MINNESOTA AVE
BENNING RD
MT. OLIVET RD
BLADENSBURG RD
16th ST
15th ST
MONTELLO AVE
GALLAUDET UNIVERSITY
FLORIDA AVE
BRENTWOOD PKWY
6th ST
8th ST
N

Guaranteed Ride Home

When you take Metrobus or Metrorail to work, you are eligible to participate in the free Commuter Connection Guaranteed Ride Home Program.

The program will get you home in the event of a personal emergency or unscheduled overtime.

To register and to receive program details, call Commuter Connection at 1-800-745-RIDE.

(2/97)

WMATA ©2016 For information regarding this map contact <R•A•D•S>.

X3
Benning Road Line

Effective Sunday, December 17, 2023

A partir del domingo, 17 de deciembre de 2023

► Eastbound to Minnesota Avenue station

Monday thru Friday — De Lunes a viernes

Route Number	Brentwood Pkwy & Penn St. NE	Benning Rd. & 15th St. NE (Hechinger Mall)	MINNESOTA AVE M metro
PM Service — Servicio vespertino			
X3	● 3:30	3:51	4:00

● – Trip operates only on days when KIPP DC College Prep is open.

On five Federal holidays, Juneteenth, Columbus Day, Veterans' Day, Martin Luther King, Jr. Day, and Presidents' Day, this route will have no service.

Esta ruta no prestará servicio durante los cinco días festivos de Juneteenth, Columbus Day, Veterans Day, Martin Luther King Jr. Day, y Presidents' Day.

How to use this timetable

- Use the map to find the stops closest to where you will get on and off the bus.
- Select the schedule (Weekday, Saturday, Sunday) for when you will travel. Along the top of the schedule, find the stop at or nearest the point where you will get on the bus. Follow that column down to the time you want to leave.
- Use the same method to find the times the bus is scheduled to arrive at the stop where you will get off the bus.
- If the bus stop is not listed, use the time shown for the bus stop before it as the time to wait at the stop.
- The end-of-the-line or last stop is listed in ALL CAPS on the schedule.

Cómo Usar este Horario

- Use este mapa para localizar las paradas más cercanas a donde se subirá y bajará del autobús.
- Seleccione el horario (Entre semana, sábado, domingo) de cuando viajará. A lo largo de la parte superior del horario, localice la parada o el punto más cercano a la parada en la que se subirá al autobús. Siga esa columna hacia abajo hasta la hora en la que desee salir.
- Utilice el mismo método para localizar las horas en que el autobús está programado para llegar a la parada en donde desea bajarse del autobús.
- Si la parada del autobús no está listada use la hora que se muestra en la parada anterior como la hora de espera en la parada.
- El final de la ruta o la última parada del autobús aparece en letras MAYÚSCULAS en el horario.

English-Español Effective 9-5-21

X8

Maryland Avenue Line

metrobus

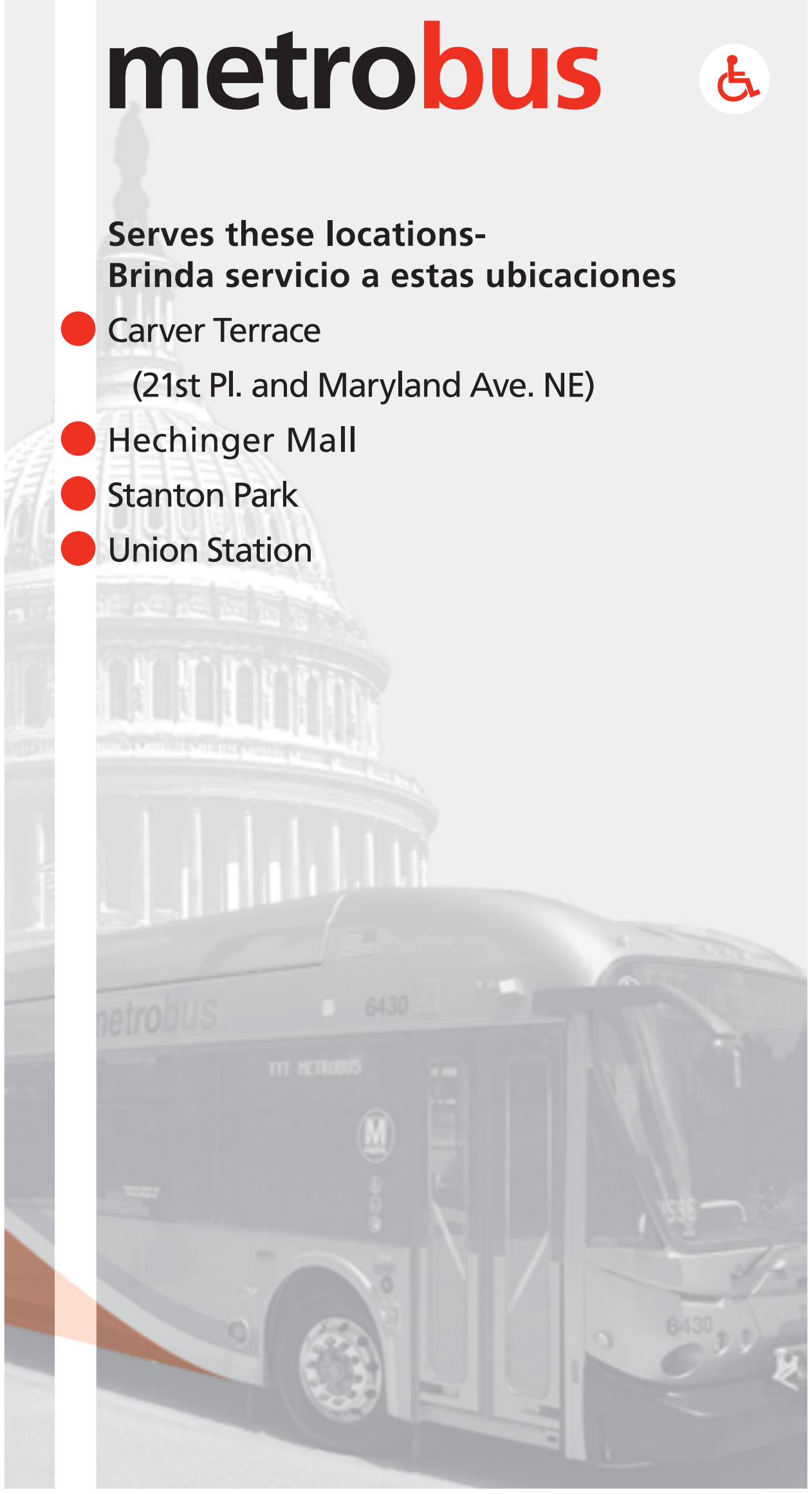

Serves these locations-
Brinda servicio a estas ubicaciones

- Carver Terrace
  (21st Pl. and Maryland Ave. NE)
- Hechinger Mall
- Stanton Park
- Union Station

www.wmata.com
Information Anytime 202-637-7000 TTY 202-962-2033

Washington
Metropolitan Area
Transit Authority

A District of Columbia,
Maryland and Virginia
Transit Partnership

X8
Maryland Avenue Line

Effective Sunday, September 5, 2021
A partir del domingo, 5 de septiembre de 2021

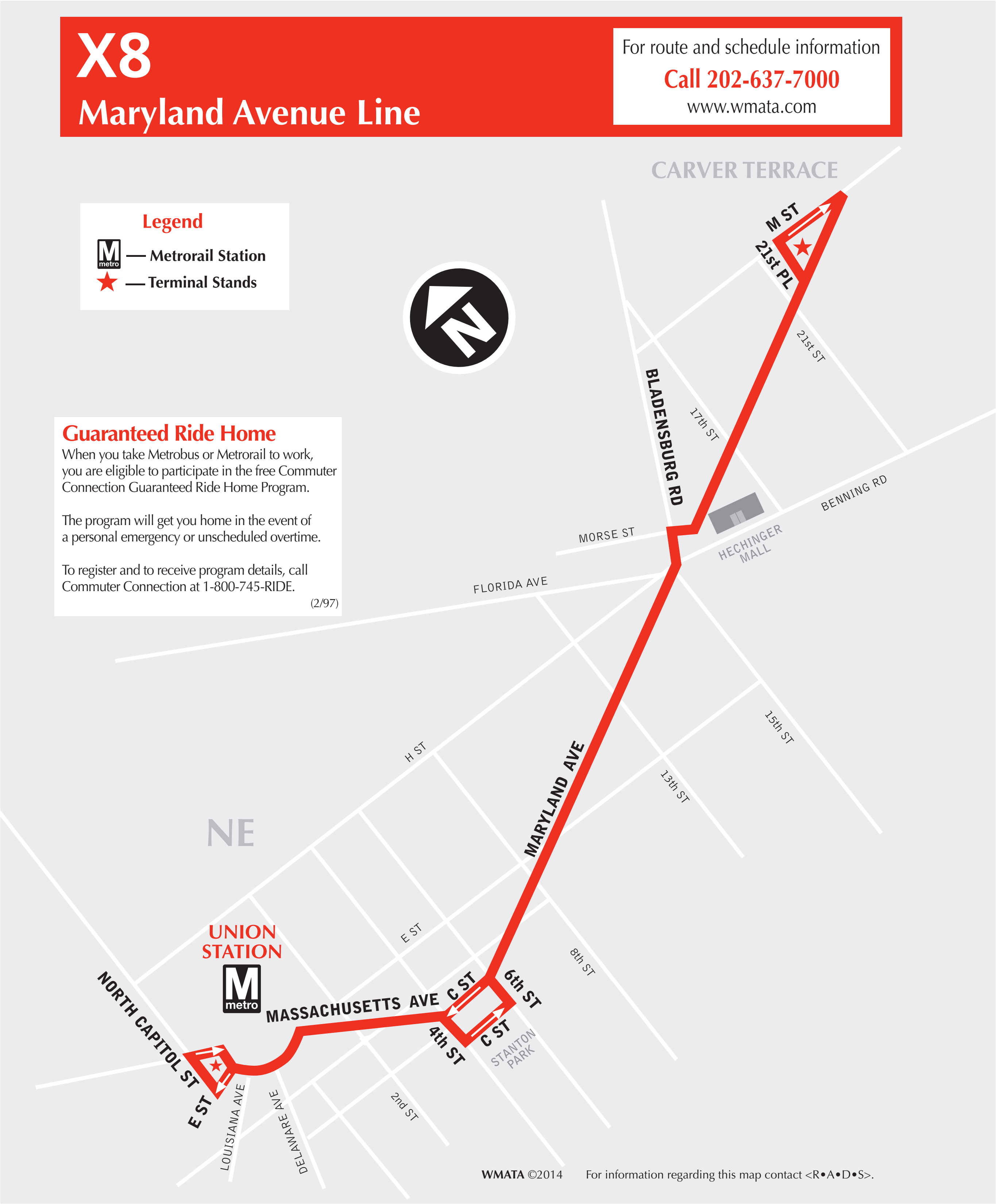
CARVER TERRACE
M ST
21st PL
21st ST
17th ST
BLADENSBURG RD
BENNING RD
MORSE ST
HECHINGER MALL
FLORIDA AVE
H ST
15th ST
13th ST
MARYLAND AVE
NE
E ST
8th ST
UNION STATION
NORTH CAPITOL ST
MASSACHUSETTS AVE
C ST
6th ST
4th ST
C ST
STANTON PARK
E ST
LOUISIANA AVE
DELAWARE AVE
2nd ST
N

X8
Maryland Avenue Line

For route and schedule information
Call 202-637-7000
www.wmata.com

Legend
M — Metrorail Station
★ — Terminal Stands

Guaranteed Ride Home

When you take Metrobus or Metrorail to work, you are eligible to participate in the free Commuter Connection Guaranteed Ride Home Program.

The program will get you home in the event of a personal emergency or unscheduled overtime.

To register and to receive program details, call Commuter Connection at 1-800-745-RIDE.

(2/97)

WMATA ©2014

For information regarding this map contact <R•A•D•S>.

X8
Maryland Avenue Line

Effective Sunday, September 5, 2021
A partir del domingo, 5 de septiembre de 2021

Westbound to Union Station

Monday thru Friday — De Lunes a viernes

Route Number	21st Place & Maryland Ave. NE (Carver Terrace)	Maryland Ave. & Bladensburg Rd. NE (Hechinger Mall)	Maryland Ave. & 8th St. NE	Massachusetts Ave. & 1st St. (W) NE (UNION STATION)
AM Service — Servicio matutino				
X8	6:00	6:06	6:11	6:15
X8	6:20	6:26	6:31	6:35
X8	6:33	6:39	6:44	6:48
X8	6:42	6:48	6:53	6:57
X8	6:54	7:00	7:05	7:09
X8	7:08	7:15	7:20	7:26
X8	7:23	7:30	7:35	7:41
X8	7:36	7:43	7:48	7:54
X8	7:51	7:58	8:03	8:09
X8	8:04	8:11	8:16	8:22
X8	8:17	8:24	8:29	8:35
X8	8:31	8:38	8:43	8:49
X8	8:51	8:58	9:03	9:09
X8	9:11	9:18	9:23	9:29
X8	9:31	9:38	9:43	9:49
X8	9:51	9:57	10:02	10:08
X8	10:32	10:38	10:43	10:49
X8	11:15	11:21	11:26	11:32
X8	11:55	12:01	12:06	12:12
PM Service — Servicio vespertino				
X8	12:35	12:41	12:46	12:52
X8	1:15	1:21	1:26	1:32
X8	1:55	2:01	2:06	2:12
X8	2:35	2:41	2:46	2:52
X8	3:15	3:21	3:26	3:32
X8	3:38	3:44	3:49	3:55
X8	3:58	4:04	4:09	4:15
X8	4:21	4:27	4:32	4:38
X8	4:43	4:49	4:54	5:00
X8	5:05	5:11	5:16	5:22
X8	5:27	5:33	5:38	5:44
X8	5:49	5:55	6:00	6:06
X8	6:11	6:17	6:22	6:28
X8	6:33	6:39	6:44	6:50
X8	6:55	7:00	7:04	7:09
X8	7:35	7:40	7:44	7:49
X8	8:12	8:17	8:21	8:26
X8	8:49	8:54	8:58	9:03
X8	9:25	9:30	9:34	9:39
X8	10:02	10:07	10:11	10:16

On five Federal holidays, Juneteenth, Columbus Day, Veterans' Day, Martin Luther King, Jr. Day, and Presidents' Day, the Saturday schedule will be in effect.

Metrobus proveerá servicio con horario de sábado durante los cinco días festivos de Juneteenth, Columbus Day, Veterans Day, Martin Luther King Jr. Day, y Presidents' Day.

Eastbound to Carver Terrace

Monday thru Friday — De Lunes a viernes

Route Number	Massachusetts Ave. & 1st St. (W) NE (Union Station)	Maryland Ave. & 8th St. NE	Maryland Ave. & Bladensburg Rd. NE (Hechinger Mall)	21st Place & Maryland Ave. NE (CARVER TERRACE)
AM Service — Servicio matutino				
X8	6:20	6:25	6:29	6:33
X8	6:41	6:46	6:50	6:54
X8	6:55	7:00	7:04	7:08
X8	7:10	7:15	7:19	7:23
X8	7:23	7:28	7:32	7:36
X8	7:36	7:42	7:46	7:51
X8	7:49	7:55	7:59	8:04
X8	8:02	8:08	8:12	8:17
X8	8:16	8:22	8:26	8:31
X8	8:36	8:42	8:46	8:51
X8	8:56	9:02	9:06	9:11
X8	9:16	9:22	9:26	9:31
X8	9:36	9:42	9:46	9:51
X8	10:17	10:23	10:27	10:32
X8	11:00	11:06	11:10	11:15
X8	11:40	11:46	11:50	11:55
PM Service — Servicio vespertino				
X8	12:20	12:26	12:30	12:35
X8	1:00	1:06	1:10	1:15
X8	1:40	1:46	1:50	1:55
X8	2:20	2:26	2:30	2:35
X8	3:00	3:06	3:10	3:15
X8	3:20	3:26	3:32	3:38
X8	3:40	3:46	3:52	3:58
X8	4:03	4:09	4:15	4:21
X8	4:25	4:31	4:37	4:43
X8	4:47	4:53	4:59	5:05
X8	5:09	5:15	5:21	5:27
X8	5:31	5:37	5:43	5:49
X8	5:53	5:59	6:05	6:11
X8	6:15	6:21	6:27	6:33
X8	6:37	6:43	6:49	6:55
X8	6:59	7:05	7:11	7:17
X8	7:17	7:23	7:29	7:35
X8	7:57	8:02	8:07	8:12
X8	8:34	8:39	8:44	8:49
X8	9:10	9:15	9:20	9:25
X8	9:47	9:52	9:57	10:02
X8	10:23	10:28	10:33	10:38

On five Federal holidays, Juneteenth, Columbus Day, Veterans' Day, Martin Luther King, Jr. Day, and Presidents' Day, the Saturday schedule will be in effect.

Metrobus proveerá servicio con horario de sábado durante los cinco días festivos de Juneteenth, Columbus Day, Veterans Day, Martin Luther King Jr. Day, y Presidents' Day.

X8

Maryland Avenue Line

Effective Sunday, September 5, 2021

A partir del domingo, 5 de septiembre de 2021

Westbound to Union Station

Saturday — Sábados

Route Number	21st Place & Maryland Ave. NE (Carver Terrace)	Maryland Ave. & Bladensburg Rd. NE (Hechinger Mall)	Maryland Ave. & 8th St. NE	Massachusetts Ave. & 1st St. (W) NE (UNION STATION)
AM Service — Servicio matutino				
X8	6:40	6:46	6:50	6:56
X8	7:14	7:20	7:24	7:30
X8	7:54	8:00	8:04	8:10
X8	8:34	8:40	8:44	8:50
X8	9:14	9:20	9:24	9:30
X8	9:54	10:00	10:04	10:10
X8	10:34	10:40	10:44	10:50
X8	11:14	11:20	11:24	11:30
X8	11:54	12:00	12:04	12:10
PM Service — Servicio vespertino				
X8	12:34	12:40	12:44	12:50
X8	1:14	1:20	1:24	1:30
X8	1:54	2:00	2:04	2:10
X8	2:34	2:40	2:44	2:50
X8	3:14	3:20	3:24	3:30
X8	3:54	4:00	4:04	4:10
X8	4:34	4:40	4:44	4:50
X8	5:14	5:20	5:24	5:30
X8	5:54	6:00	6:04	6:10
X8	6:34	6:40	6:44	6:50
X8	7:14	7:20	7:24	7:30
X8	7:54	8:00	8:04	8:10
X8	8:34	8:40	8:44	8:50
X8	9:14	9:20	9:24	9:30

Westbound to Union Station

Sunday — Domingos

Route Number	21st Place & Maryland Ave. NE (Carver Terrace)	Maryland Ave. & Bladensburg Rd. NE (Hechinger Mall)	Maryland Ave. & 8th St. NE	Massachusetts Ave. & 1st St. (W) NE (UNION STATION)
AM Service — Servicio matutino				
X8	6:40	6:46	6:50	6:55
X8	7:13	7:19	7:23	7:28
X8	7:53	7:59	8:03	8:08
X8	8:33	8:39	8:43	8:48
X8	9:13	9:19	9:23	9:28
X8	9:53	9:59	10:03	10:08
X8	10:33	10:39	10:43	10:48
X8	11:13	11:19	11:23	11:28
X8	11:53	11:59	12:03	12:08
PM Service — Servicio vespertino				
X8	12:33	12:39	12:43	12:48
X8	1:13	1:19	1:23	1:28
X8	1:53	1:59	2:03	2:08
X8	2:33	2:39	2:43	2:48
X8	3:13	3:19	3:23	3:28
X8	3:53	3:59	4:03	4:08
X8	4:33	4:39	4:43	4:48
X8	5:13	5:19	5:23	5:28
X8	5:53	5:59	6:03	6:08
X8	6:33	6:39	6:43	6:48
X8	7:13	7:19	7:23	7:28
X8	7:53	7:59	8:03	8:08
X8	8:33	8:39	8:43	8:48
X8	9:13	9:19	9:23	9:28

Eastbound to Carver Terrace

Saturday — Sábados

Route Number	Massachusetts Ave. & 1st St. (W) NE (Union Station)	Maryland Ave. & 8th St. NE	Maryland Ave. & Bladensburg Rd. NE (Hechinger Mall)	21st Place & Maryland Ave. NE (CARVER TERRACE)
AM Service — Servicio matutino				
X8	7:00	7:05	7:09	7:14
X8	7:40	7:45	7:49	7:54
X8	8:20	8:25	8:29	8:34
X8	9:00	9:05	9:09	9:14
X8	9:40	9:45	9:49	9:54
X8	10:20	10:25	10:29	10:34
X8	11:00	11:05	11:09	11:14
X8	11:40	11:45	11:49	11:54
PM Service — Servicio vespertino				
X8	12:20	12:25	12:29	12:34
X8	1:00	1:05	1:09	1:14
X8	1:40	1:45	1:49	1:54
X8	2:20	2:25	2:29	2:34
X8	3:00	3:05	3:09	3:14
X8	3:40	3:45	3:49	3:54
X8	4:20	4:25	4:29	4:34
X8	5:00	5:05	5:09	5:14
X8	5:40	5:45	5:49	5:54
X8	6:20	6:25	6:29	6:34
X8	7:00	7:05	7:09	7:14
X8	7:40	7:45	7:49	7:54
X8	8:20	8:25	8:29	8:34
X8	9:00	9:05	9:09	9:14
X8	9:40	9:45	9:49	9:54

Eastbound to Carver Terrace

Sunday — Domingos

Route Number	Massachsetts Ave. & 1st St. (W) NE (Union Station)	Maryland Ave. & 8th St. NE	Maryland Ave. & Bladensburg Rd. NE (Hechinger Mall)	21st Place & Maryland Ave. NE (CARVER TERRACE)
AM Service — Servicio matutino				
X8	7:00	7:04	7:08	7:13
X8	7:40	7:44	7:48	7:53
X8	8:20	8:24	8:28	8:33
X8	9:00	9:04	9:08	9:13
X8	9:40	9:44	9:48	9:53
X8	10:20	10:24	10:28	10:33
X8	11:00	11:04	11:08	11:13
X8	11:40	11:44	11:48	11:53
PM Service — Servicio vespertino				
X8	12:20	12:24	12:28	12:33
X8	1:00	1:04	1:08	1:13
X8	1:40	1:44	1:48	1:53
X8	2:17	2:21	2:25	2:30
X8	3:00	3:04	3:08	3:13
X8	3:40	3:44	3:48	3:53
X8	4:20	4:24	4:28	4:33
X8	5:00	5:04	5:08	5:13
X8	5:40	5:44	5:48	5:53
X8	6:20	6:24	6:28	6:33
X8	7:00	7:04	7:08	7:13
X8	7:40	7:44	7:48	7:53
X8	8:20	8:24	8:28	8:33
X8	9:00	9:04	9:08	9:13
X8	9:40	9:44	9:48	9:53

How to use this timetable

- ➤ Use the map to find the stops closest to where you will get on and off the bus.
- ➤ Select the schedule (Weekday, Saturday, Sunday) for when you will travel. Along the top of the schedule, find the stop at or nearest the point where you will get on the bus. Follow that column down to the time you want to leave.
- ➤ Use the same method to find the times the bus is scheduled to arrive at the stop where you will get off the bus.
- ➤ If the bus stop is not listed, use the time shown for the bus stop before it as the time to wait at the stop.
- ➤ The end-of-the-line or last stop is listed in ALL CAPS on the schedule.

Cómo Usar este Horario

- ➤ Use este mapa para localizar las paradas más cercanas a donde se subirá y bajará del autobús.
- ➤ Seleccione el horario (Entre semana, sábado, domingo) de cuando viajará. A lo largo de la parte superior del horario, localice la parada o el punto más cercano a la parada en la que se subirá al autobús. Siga esa columna hacia abajo hasta la hora en la que desee salir.
- ➤ Utilice el mismo método para localizar las horas en que el autobús está programado para llegar a la parada en donde desea bajarse del autobús.
- ➤ Si la parada del autobús no está listada use la hora que se muestra en la parada anterior como la hora de espera en la parada.
- ➤ El final de la ruta o la última parada del autobús aparece en letras MAYÚSCULAS en el horario.

Washington
Metropolitan Area
Transit Authority

A District of Columbia,
Maryland and Virginia
Transit Partnership

English-Español Effective 12-11-22

X9 MetroExtra

Benning Road-H Street Limited Line

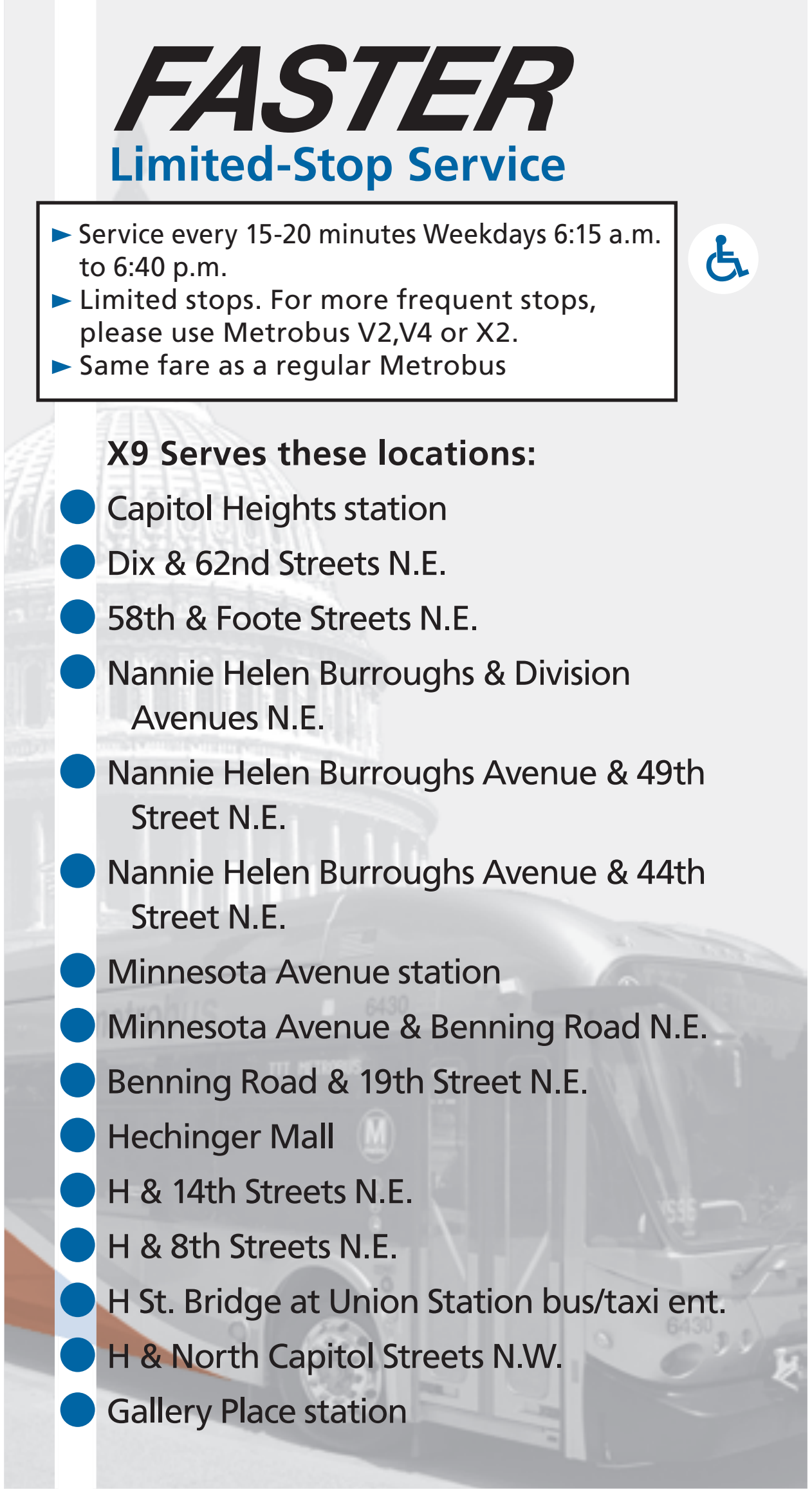

FASTER
Limited-Stop Service

- ► Service every 15-20 minutes Weekdays 6:15 a.m. to 6:40 p.m.
- ► Limited stops. For more frequent stops, please use Metrobus V2,V4 or X2.
- ► Same fare as a regular Metrobus

X9 Serves these locations:

- ● Capitol Heights station
- ● Dix & 62nd Streets N.E.
- ● 58th & Foote Streets N.E.
- ● Nannie Helen Burroughs & Division Avenues N.E.
- ● Nannie Helen Burroughs Avenue & 49th Street N.E.
- ● Nannie Helen Burroughs Avenue & 44th Street N.E.
- ● Minnesota Avenue station
- ● Minnesota Avenue & Benning Road N.E.
- ● Benning Road & 19th Street N.E.
- ● Hechinger Mall
- ● H & 14th Streets N.E.
- ● H & 8th Streets N.E.
- ● H St. Bridge at Union Station bus/taxi ent.
- ● H & North Capitol Streets N.W.
- ● Gallery Place station

www.wmata.com
Information Anytime 202-637-7000 TTY 202-962-2033

X9

Benning Road-
H Street Limited

Effective Sunday, December 11, 2022

A partir del domingo, 11 de deciembre de 2022

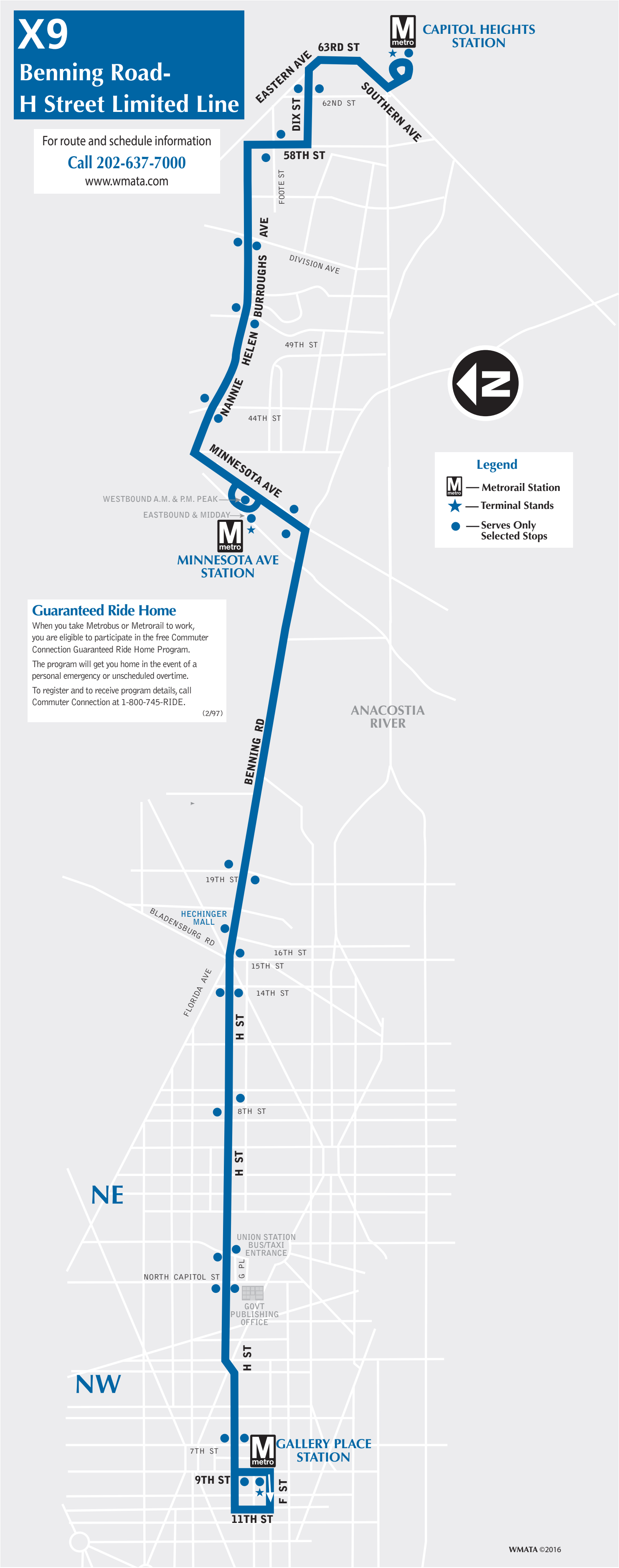

X9
Benning Road-H Street Limited Line

For route and schedule information
Call 202-637-7000
www.wmata.com

Guaranteed Ride Home

When you take Metrobus or Metrorail to work, you are eligible to participate in the free Commuter Connection Guaranteed Ride Home Program.

The program will get you home in the event of a personal emergency or unscheduled overtime.

To register and to receive program details, call Commuter Connection at 1-800-745-RIDE.

(2/97)

Legend

M — Metrorail Station
★ — Terminal Stands
● — Serves Only Selected Stops

CAPITOL HEIGHTS STATION
63RD ST
EASTERN AVE
SOUTHERN AVE
62ND ST
DIX ST
58TH ST
FOOTE ST
BURROUGHS AVE
DIVISION AVE
49TH ST
NANNIE HELEN BURROUGHS AVE
44TH ST
MINNESOTA AVE
WESTBOUND A.M. & P.M. PEAK
EASTBOUND & MIDDAY
MINNESOTA AVE STATION
ANACOSTIA RIVER
BENNING RD
19TH ST
HECHINGER MALL
BLADENSBURG RD
16TH ST
15TH ST
14TH ST
FLORIDA AVE
H ST
8TH ST
H ST
NE
UNION STATION BUS/TAXI ENTRANCE
G PL
NORTH CAPITOL ST
GOVT PUBLISHING OFFICE
H ST
NW
GALLERY PLACE STATION
7TH ST
9TH ST
F ST
11TH ST
N

WMATA ©2016

X9

Benning Road-
H Street Limited

Effective Sunday, December 11, 2022
A partir del domingo, 11 de deciembre de 2022

Weekday Westbound —
Entre semana con dirección al oeste

Route Number	Capitol Heights M	Nannie Helen Burroughs & Division Aves. NE	Minnesota Ave M *	Benning Rd. & 16th St. NE (Hechinger Mall)	H & 8th Sts. NE	H & North Capitol Sts. NW (Government Publishing Office)	H & 7th Sts. NW (Gallery Place) M	9th & G Sts. NW (GALLERY PLACE) M
AM Service — Servicio matutino								
X9	6:15	6:23	6:29	6:38	6:42	6:46	6:51	6:54
X9	6:30	6:38	6:44	6:53	6:57	7:01	7:06	7:09
X9	6:45	6:53	6:59	7:08	7:12	7:16	7:21	7:24
X9	7:00	7:08	7:18	7:29	7:34	7:38	7:45	7:48
X9	7:15	7:23	7:33	7:44	7:49	7:53	8:00	8:03
X9	7:30	7:38	7:48	7:59	8:04	8:08	8:15	8:18
X9	7:45	7:53	8:03	8:14	8:19	8:23	8:30	8:33
X9	8:00	8:08	8:18	8:29	8:34	8:38	8:45	8:48
X9	8:15	8:23	8:32	8:41	8:47	8:52	8:59	9:05
X9	8:31	8:39	8:48	8:57	9:03	9:08	9:15	9:21
X9	8:47	8:55	9:04	9:13	9:19	9:24	9:31	9:37
X9	9:03	9:11	9:20	9:29	9:35	9:40	9:47	9:53
X9	-	-	9:35	9:43	9:48	9:52	9:58	10:04
X9	-	-	9:50	9:58	10:03	10:07	10:13	10:19
X9	-	-	10:05	10:13	10:18	10:22	10:28	10:34
X9	-	-	10:20	10:28	10:33	10:37	10:43	10:49
X9	-	-	10:35	10:43	10:48	10:52	10:58	11:04
X9	-	-	10:50	10:58	11:03	11:07	11:13	11:19
X9	-	-	11:05	11:13	11:18	11:22	11:28	11:34
X9	-	-	11:20	11:28	11:33	11:37	11:43	11:49
X9	-	-	11:35	11:43	11:48	11:52	11:58	12:04
X9	-	-	11:50	11:58	12:03	12:07	12:13	12:19
PM Service — Servicio vespertino								
X9	-	-	12:05	12:13	12:18	12:22	12:28	12:34
X9	-	-	12:20	12:28	12:32	12:36	12:42	12:48
X9	-	-	12:35	12:43	12:47	12:51	12:57	1:03
X9	-	-	12:50	12:58	1:02	1:06	1:12	1:18
X9	-	-	1:05	1:13	1:17	1:21	1:27	1:33
X9	-	-	1:20	1:28	1:32	1:36	1:42	1:48
X9	-	-	1:35	1:43	1:47	1:51	1:57	2:03
X9	-	-	1:50	1:58	2:02	2:06	2:12	2:18
X9	-	-	2:05	2:13	2:17	2:21	2:27	2:33
X9	-	-	2:20	2:28	2:32	2:36	2:42	2:48
X9	-	-	2:35	2:43	2:47	2:51	2:57	3:03
X9	-	-	2:50	2:58	3:02	3:06	3:12	3:18
X9	-	-	3:05	3:13	3:17	3:21	3:27	3:33
X9	-	-	3:21	3:29	3:33	3:37	3:43	3:49
X9	-	-	3:37	3:45	3:49	3:53	3:59	4:05
X9	3:37	3:46	3:53	4:02	4:06	4:10	4:16	4:23
X9	3:53	4:02	4:09	4:18	4:22	4:26	4:32	4:39
X9	4:09	4:18	4:25	4:34	4:38	4:42	4:48	4:55
X9	4:25	4:34	4:41	4:50	4:54	4:58	5:04	5:11
X9	4:44	4:51	4:58	5:07	5:11	5:15	5:20	5:25
X9	5:00	5:07	5:14	5:23	5:27	5:31	5:36	5:41
X9	5:16	5:23	5:30	5:39	5:43	5:47	5:52	5:57
X9	5:32	5:39	5:46	5:55	5:59	6:03	6:08	6:13
X9	5:48	5:55	6:02	6:11	6:15	6:19	6:24	6:29
X9	6:04	6:11	6:18	6:27	6:31	6:35	6:40	6:45

On five Federal holidays, Juneteenth, Columbus Day, Veterans' Day, Martin Luther King, Jr. Day, and Presidents' Day, this route will have no service.

Esta ruta no prestará servicio durante los cinco días festivos de Juneteenth, Columbus Day, Veterans Day, Martin Luther King Jr. Day, y Presidents' Day.

∗ — A.M. and P.M. peak trips from Capitol Heights Station serve the on-street bus stop at Minnesota Ave Station. Midday trips leave from Minnesota Ave Station bus bays.

X9

Benning Road-
H Street Limited

Effective Sunday, December 11, 2022

A partir del domingo, 11 de deciembre de 2022

Weekday Eastbound —
Entre semana con dirección al este

Route Number	9th & G Sts. NW (Gallery Place) M	H & 7th Sts. NW (Gallery Place) M	H & North Capitol Sts. NW (Government Publishing Office)	H & 8th Sts. NE	Benning Rd. & 15th St. NE (Hechinger Mall)	MINNESOTA AVE M	Nannie Helen Burroughs & Division Aves. NE	CAPITOL HEIGHTS M
AM Service — Servicio matutino								
X9	6:40	6:43	6:48	6:51	6:56	7:05	7:11	7:18
X9	6:55	6:58	7:03	7:06	7:11	7:20	7:26	7:33
X9	7:10	7:13	7:18	7:21	7:26	7:35	7:41	7:48
X9	7:25	7:28	7:33	7:36	7:41	7:50	7:56	8:03
X9	7:40	7:43	7:48	7:51	7:56	8:05	8:11	8:18
X9	7:56	8:00	8:06	8:10	8:14	8:24	8:30	8:38
X9	8:12	8:16	8:22	8:26	8:30	8:40	8:46	8:54
X9	8:28	8:32	8:38	8:42	8:46	8:56	9:02	9:10
X9	8:44	8:48	8:54	8:58	9:02	9:12	9:18	9:26
X9/	9:00	9:04	9:09	9:13	9:17	9:26	-	-
X9/	9:15	9:19	9:24	9:28	9:32	9:41	-	-
X9/	9:30	9:34	9:39	9:43	9:47	9:56	-	-
X9/	9:45	9:49	9:54	9:58	10:02	10:11	-	-
X9/	10:00	10:04	10:09	10:13	10:17	10:26	-	-
X9/	10:15	10:19	10:24	10:28	10:32	10:41	-	-
X9/	10:30	10:34	10:39	10:43	10:47	10:56	-	-
X9/	10:45	10:49	10:54	10:58	11:02	11:11	-	-
X9/	11:00	11:04	11:09	11:13	11:17	11:26	-	-
X9/	11:15	11:19	11:24	11:28	11:32	11:41	-	-
X9/	11:30	11:34	11:39	11:43	11:47	11:56	-	-
X9/	11:45	11:49	11:55	11:59	12:04	12:14	-	-
PM Service — Servicio vespertino								
X9/	12:00	12:04	12:10	12:14	12:19	12:29	-	-
X9/	12:15	12:19	12:25	12:29	12:34	12:44	-	-
X9/	12:30	12:34	12:40	12:44	12:49	12:59	-	-
X9/	12:45	12:49	12:55	12:59	1:04	1:14	-	-
X9/	1:00	1:04	1:10	1:14	1:19	1:29	-	-
X9/	1:15	1:19	1:25	1:29	1:34	1:44	-	-
X9/	1:30	1:34	1:40	1:44	1:49	1:59	-	-
X9/	1:45	1:49	1:55	1:59	2:04	2:14	-	-
X9/	2:00	2:04	2:10	2:14	2:19	2:29	-	-
X9/	2:15	2:19	2:25	2:29	2:34	2:44	-	-
X9/	2:30	2:34	2:40	2:44	2:49	2:59	-	-
X9/	2:45	2:49	2:55	2:59	3:04	3:14	-	-
X9/	3:00	3:04	3:10	3:14	3:19	3:29	-	-
X9	3:15	3:19	3:26	3:31	3:37	3:47	3:55	4:04
X9	3:30	3:34	3:41	3:46	3:52	4:02	4:10	4:19
X9	3:45	3:49	3:56	4:01	4:07	4:17	4:25	4:34
X9	4:00	4:04	4:11	4:16	4:22	4:32	4:40	4:49
X9	4:16	4:20	4:27	4:32	4:38	4:48	4:56	5:05
X9	4:32	4:36	4:43	4:48	4:54	5:04	5:12	5:21
X9	4:48	4:52	4:59	5:05	5:09	5:22	5:29	5:39
X9	5:04	5:08	5:15	5:21	5:25	5:38	5:45	5:55
X9	5:20	5:24	5:31	5:37	5:41	5:54	6:01	6:11
X9	5:36	5:40	5:47	5:53	5:57	6:10	6:17	6:27
X9	5:52	5:56	6:02	6:08	6:12	6:22	6:28	6:36
X9	6:08	6:12	6:18	6:24	6:28	6:38	6:44	6:52
X9	6:24	6:28	6:34	6:40	6:44	6:54	7:00	7:08
X9	6:40	6:44	6:50	6:56	7:00	7:10	7:16	7:24

On five Federal holidays, Juneteenth, Columbus Day, Veterans' Day, Martin Luther King, Jr. Day, and Presidents' Day, this route will have no service.

Esta ruta no prestará servicio durante los cinco días festivos de Juneteenth, Columbus Day, Veterans Day, Martin Luther King Jr. Day, y Presidents' Day.

X9

Benning Road-
H Street Limited

Effective Sunday, December 11, 2022
A partir del domingo, 11 de deciembre de 2022

X9 Designated Stops Westbound

Route X9 trips will serve ONLY the following stops:

- Capitol Heights station
- Dix St. & 62nd St. NE
- 58th St. & Foote St. NE
- Nannie Helen Burroughs Ave. & Division Ave. NE
- Nannie Helen Burroughs Ave. & 49th St. NE
- Nannie Helen Burroughs Ave. & 44th St. NE
- Minnesota Ave station
- Minnesota Ave. & Benning Rd. NE
- Benning Rd. & 19th St. NE
- Benning Rd. & 16th St. NE
- H St. & 14th St. NE
- H St. & 8th St. NE
- H St. Bridge at Union Station bus/taxi entrance
- H St. & North Capitol St. NW
- H St. & 7th St. NW
- 9th St. & G St. NW

X9 Designated Stops Eastbound

Route X9 trips will serve ONLY the following stops:

- 9th St. & G St. NW
- H St. & 9th St. NW
- H St. & 7th St. NW
- H St. & North Capitol St. NW
- H St. Bridge at Union Station bus/taxi entrance
- H St. & 8th St. NE
- H St. & 14th St. NE
- Benning Rd. & 15th St. NE
- Benning Rd. & 19th St. NE
- Minnesota Ave. & Benning Rd. NE
- Minnesota Ave station
- Nannie Helen Burroughs Ave. & 44th St. NE
- Nannie Helen Burroughs Ave. & 49th St. NE
- Nannie Helen Burroughs Ave. & Division Ave. NE
- 58th St. & Foote St. NE
- Dix St. & 62nd St. NE
- Capitol Heights station

How to use this timetable

- ➤ Use the map to find the stops closest to where you will get on and off the bus.
- ➤ Select the schedule (Weekday, Saturday, Sunday) for when you will travel. Along the top of the schedule, find the stop at or nearest the point where you will get on the bus. Follow that column down to the time you want to leave.
- ➤ Use the same method to find the times the bus is scheduled to arrive at the stop where you will get off the bus.
- ➤ If the bus stop is not listed, use the time shown for the bus stop before it as the time to wait at the stop.
- ➤ The end-of-the-line or last stop is listed in ALL CAPS on the schedule.

Cómo Usar este Horario

- ➤ Use este mapa para localizar las paradas más cercanas a donde se subirá y bajará del autobús.
- ➤ Seleccione el horario (Entre semana, sábado, domingo) de cuando viajará. A lo largo de la parte superior del horario, localice la parada o el punto más cercano a la parada en la que se subirá al autobús. Siga esa columna hacia abajo hasta la hora en la que desee salir.
- ➤ Utilice el mismo método para localizar las horas en que el autobús está programado para llegar a la parada en donde desea bajarse del autobús.
- ➤ Si la parada del autobús no está listada use la hora que se muestra en la parada anterior como la hora de espera en la parada.
- ➤ El final de la ruta o la última parada del autobús aparece en letras MAYÚSCULAS en el horario.

English-Español **Effective 6-16-24**

70

Georgia Ave.-7th St. Line

metrobus

Serves these locations-
Brinda servicio a estas ubicaciones

- ● Paul S. Sarbanes Transit Center (Silver Spring station)
- ● Brightwood
- ● Georgia Ave-Petworth station
- ● Park View
- ● Howard University
- ● Mt Vernon Sq station
- ● Washington Convention Center
- ● Gallery Place station
- ● Archives station
- ● L'Enfant Plaza station (Late night & early morning only)

www.wmata.com
Information Anytime 202-637-7000 TTY 202-962-2033

Washington Metropolitan Area Transit Authority

A District of Columbia, Maryland and Virginia Transit Partnership

70

Georgia Ave.-7th St. Line

Effective Sunday, June 16, 2024

A partir del domingo, 16 de junio de 2024

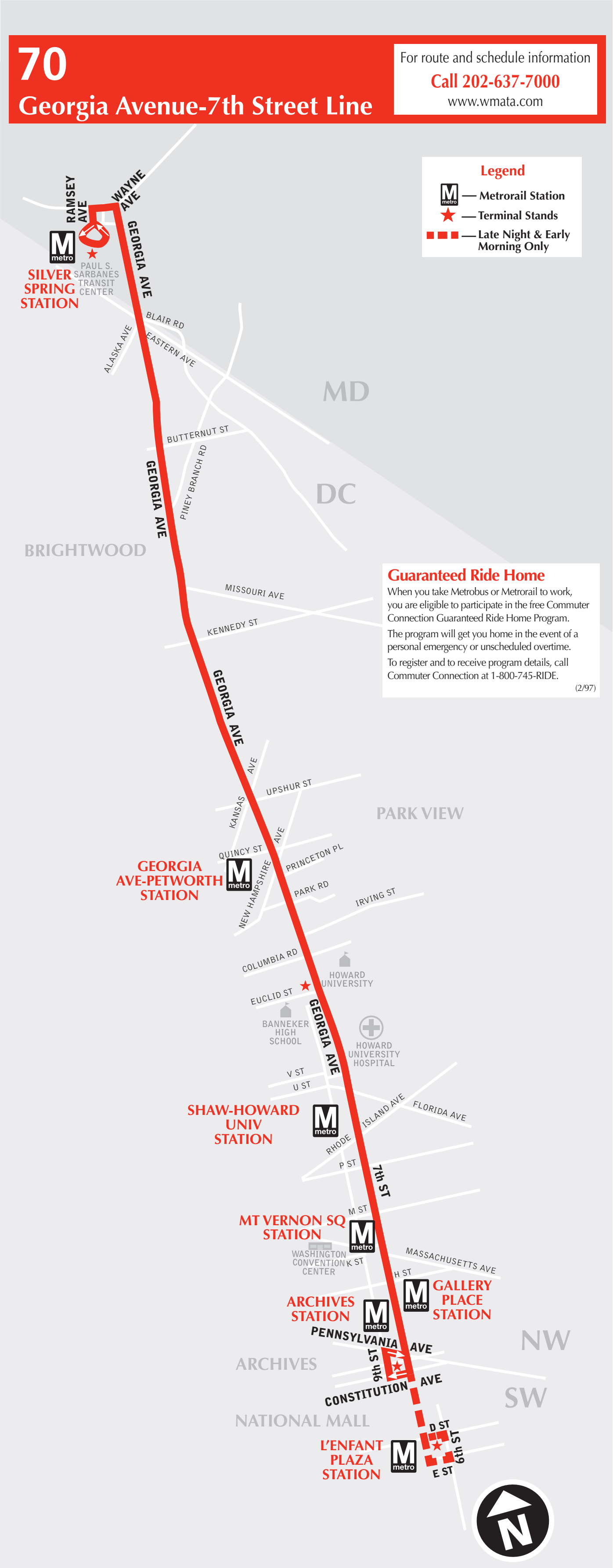

70 Georgia Avenue-7th Street Line

For route and schedule information

Call 202-637-7000

www.wmata.com

Legend

M — Metrorail Station

★ — Terminal Stands

■■■ — Late Night & Early Morning Only

Guaranteed Ride Home

When you take Metrobus or Metrorail to work, you are eligible to participate in the free Commuter Connection Guaranteed Ride Home Program.

The program will get you home in the event of a personal emergency or unscheduled overtime.

To register and to receive program details, call Commuter Connection at 1-800-745-RIDE.

(2/97)

RAMSEY AVE
WAYNE AVE
GEORGIA AVE
SILVER SPRING STATION
PAUL S. SARBANES TRANSIT CENTER
BLAIR RD
EASTERN AVE
ALASKA AVE
MD
DC
BUTTERNUT ST
PINEY BRANCH RD
BRIGHTWOOD
MISSOURI AVE
KENNEDY ST
KANSAS AVE
UPSHUR ST
PARK VIEW
QUINCY ST
NEW HAMPSHIRE AVE
PRINCETON PL
PARK RD
IRVING ST
GEORGIA AVE-PETWORTH STATION
COLUMBIA RD
HOWARD UNIVERSITY
EUCLID ST
BANNEKER HIGH SCHOOL
HOWARD UNIVERSITY HOSPITAL
V ST
U ST
SHAW-HOWARD UNIV STATION
RHODE ISLAND AVE
FLORIDA AVE
P ST
7th ST
M ST
MT VERNON SQ STATION
WASHINGTON CONVENTION CENTER
K ST
MASSACHUSETTS AVE
H ST
GALLERY PLACE STATION
ARCHIVES STATION
PENNSYLVANIA AVE
9th ST
ARCHIVES
NW
SW
CONSTITUTION AVE
NATIONAL MALL
D ST
6th ST
E ST
L'ENFANT PLAZA STATION
N

70

Georgia Ave.-7th St. Line

Effective Sunday, June 16, 2024

A partir del domingo, 16 de junio de 2024

► Southbound To Archives

Monday thru Friday — De Lunes a viernes

Route Number	Paul S. Sarbanes Transit Center (Silver Spring) M	Georgia & Eastern Aves. NW (D.C. Line)	Georgia Ave. & Kennedy St. NW	Georgia Ave. & Quincy St. NW (Georgia Ave-Petworth) M	Georgia Ave. & Irving St. NW	Georgia & Florida Aves. NW	7th & H Sts. NW (Gallery Place) M	9th St. & Constitution Ave. NW (ARCHIVES)	Pennsylvania Ave & 7th St. NW	D St. & 7th St. SW (L'ENFANT PLAZA)
AM Service — Servicio matutino										
70	1:00	1:06	1:15	1:21	1:23	1:28	1:36	-	1:39	1:45
70	1:20	1:26	1:35	1:41	1:43	1:48	1:56	-	1:59	2:05
70	1:40	1:46	1:55	2:01	2:03	2:08	2:16	-	2:19	2:25
70	2:00	2:06	2:15	2:21	2:23	2:28	2:36	-	2:39	2:45
70	2:20	2:26	2:35	2:41	2:43	2:48	2:56	-	2:59	3:05
70	2:40	2:46	2:55	3:01	3:03	3:08	3:16	-	3:19	3:25
70	3:00	3:06	3:15	3:21	3:23	3:28	3:36	-	3:39	3:45
70	3:20	3:26	3:35	3:41	3:43	3:48	3:56	-	3:59	4:05
70	3:40	3:46	3:55	4:01	4:03	4:08	4:16	-	4:19	4:25
70	4:00	4:06	4:15	4:21	4:23	4:28	4:36	-	4:39	4:45
70	4:20	4:26	4:35	4:42	4:44	4:49	4:57	5:01	-	-
70	4:40	4:46	4:55	5:02	5:04	5:09	5:17	5:21	-	-
70	5:00	5:06	5:15	5:22	5:24	5:29	5:37	5:41	-	-
70	5:12	5:18	5:27	5:34	5:36	5:41	5:49	5:53	-	-
70	5:24	5:30	5:39	5:46	5:48	5:53	6:01	6:05	-	-
70	5:36	5:42	5:51	5:58	6:00	6:05	6:13	6:17	-	-
70	5:48	5:54	6:03	6:10	6:12	6:17	6:25	6:29	-	-
70	6:00	6:06	6:15	6:22	6:24	6:29	6:37	6:41	-	-
70	6:12	6:18	6:27	6:34	6:36	6:41	6:49	6:53	-	-
70	6:24	6:31	6:42	6:49	6:52	6:57	7:06	7:12	-	-
70	6:36	6:43	6:54	7:01	7:04	7:09	7:18	7:24	-	-
70	6:48	6:55	7:06	7:13	7:16	7:21	7:30	7:36	-	-
70	7:00	7:07	7:18	7:25	7:28	7:33	7:42	7:48	-	-
70	7:12	7:19	7:30	7:37	7:40	7:45	7:54	8:00	-	-
70	7:24	7:33	7:46	7:56	8:00	8:07	8:18	8:23	-	-
70	7:36	7:45	7:58	8:08	8:12	8:19	8:30	8:35	-	-
70	7:48	7:57	8:10	8:20	8:24	8:31	8:42	8:47	-	-
70	8:00	8:09	8:22	8:32	8:36	8:43	8:54	8:59	-	-
70	8:12	8:21	8:34	8:44	8:48	8:55	9:06	9:11	-	-
70	8:24	8:33	8:46	8:56	9:00	9:07	9:18	9:23	-	-
70	8:36	8:45	8:58	9:08	9:12	9:19	9:30	9:35	-	-
70	8:48	8:57	9:10	9:20	9:24	9:31	9:42	9:47	-	-
70	9:00	9:09	9:22	9:32	9:36	9:43	9:54	9:59	-	-
70	9:12	9:21	9:34	9:44	9:48	9:55	10:06	10:11	-	-
70	9:24	9:33	9:46	9:56	10:00	10:07	10:18	10:23	-	-
70	9:36	9:45	9:58	10:08	10:12	10:19	10:30	10:35	-	-
70	9:48	9:57	10:10	10:20	10:24	10:31	10:42	10:47	-	-
70	10:00	10:09	10:22	10:32	10:36	10:43	10:54	10:59	-	-
70	10:12	10:21	10:34	10:44	10:48	10:55	11:06	11:11	-	-
70	10:24	10:33	10:46	10:56	11:00	11:07	11:18	11:23	-	-
70	10:36	10:45	10:58	11:08	11:12	11:19	11:30	11:35	-	-
70	10:48	10:57	11:10	11:20	11:24	11:31	11:42	11:47	-	-
70	11:00	11:09	11:22	11:32	11:36	11:43	11:54	11:59	-	-
70	11:12	11:21	11:34	11:44	11:48	11:55	12:06	12:11	-	-
70	11:24	11:33	11:46	11:56	12:00	12:07	12:18	12:23	-	-
70	11:36	11:45	11:58	12:08	12:12	12:19	12:30	12:35	-	-
70	11:48	11:57	12:10	12:20	12:24	12:31	12:42	12:47	-	-
PM Service — Servicio vespertino										
70	12:00	12:09	12:22	12:32	12:36	12:43	12:54	12:59	-	-
70	12:12	12:21	12:34	12:44	12:48	12:55	1:06	1:11	-	-
70	12:24	12:33	12:46	12:56	1:00	1:07	1:18	1:23	-	-
70	12:36	12:45	12:58	1:08	1:12	1:19	1:30	1:35	-	-
70	12:48	12:57	1:10	1:20	1:24	1:31	1:42	1:47	-	-
70	1:00	1:09	1:22	1:32	1:36	1:43	1:54	1:59	-	-
70	1:12	1:22	1:36	1:47	1:51	1:59	2:12	2:18	-	-
70	1:24	1:34	1:48	1:59	2:03	2:11	2:24	2:30	-	-
70	1:36	1:46	2:00	2:11	2:15	2:23	2:36	2:42	-	-
70	1:48	1:58	2:12	2:23	2:27	2:35	2:48	2:54	-	-

70

Georgia Ave.-7th St. Line

Effective Sunday, June 16, 2024

A partir del domingo, 16 de junio de 2024

Southbound To Archives

Monday thru Friday — De Lunes a viernes

Route Number	Paul S. Sarbanes Transit Center (Silver Spring) Ⓜ	Georgia & Eastern Aves. NW (D.C. Line)	Georgia Ave. & Kennedy St. NW	Georgia Ave. & Quincy St. NW (Georgia Ave-Petworth) Ⓜ	Georgia Ave. & Irving St. NW	Georgia & Florida Aves. NW	7th & H Sts. NW (Gallery Place) Ⓜ	9th St. & Constitution Ave. NW (ARCHIVES)	Pennsylvania Ave & 7th St. NW	D St. & 7th St. SW (L'ENFANT PLAZA)
PM Service — Servicio vespertino										
70	2:00	2:10	2:24	2:35	2:39	2:47	3:00	3:06	-	-
70	2:12	2:22	2:36	2:47	2:51	2:59	3:12	3:18	-	-
70	2:24	2:34	2:48	2:59	3:03	3:11	3:24	3:30	-	-
70	2:36	2:46	3:00	3:11	3:15	3:23	3:36	3:42	-	-
70	2:48	2:58	3:12	3:23	3:27	3:35	3:48	3:54	-	-
70	-	-	-	-	-	● 3:28	3:36	3:49	3:55	-
70	3:00	3:10	3:24	3:35	3:39	3:47	4:00	4:06	-	-
70	3:12	3:22	3:36	3:47	3:51	3:59	4:12	4:18	-	-
70	3:24	3:34	3:48	3:59	4:03	4:11	4:24	4:30	-	-
70	3:36	3:46	4:00	4:11	4:15	4:23	4:36	4:42	-	-
70	3:48	3:58	4:12	4:23	4:27	4:35	4:48	4:54	-	-
70	4:00	4:10	4:24	4:35	4:39	4:47	5:00	5:06	-	-
70	4:12	4:22	4:36	4:47	4:51	4:59	5:12	5:18	-	-
70	4:24	4:33	4:47	4:58	5:02	5:09	5:22	5:29	-	-
70	4:36	4:45	4:59	5:10	5:14	5:21	5:34	5:41	-	-
70	4:48	4:57	5:11	5:22	5:26	5:33	5:46	5:53	-	-
70	5:00	5:09	5:23	5:34	5:38	5:45	5:58	6:05	-	-
70	5:12	5:21	5:35	5:46	5:50	5:57	6:10	6:17	-	-
70	5:24	5:33	5:47	5:58	6:02	6:09	6:22	6:29	-	-
70	5:36	5:46	5:59	6:09	6:13	6:19	6:30	6:36	-	-
70	5:48	5:58	6:11	6:21	6:25	6:31	6:42	6:48	-	-
70	6:00	6:10	6:23	6:33	6:37	6:43	6:54	7:00	-	-
70	6:12	6:22	6:35	6:45	6:49	6:55	7:06	7:12	-	-
70	6:24	6:34	6:47	6:57	7:01	7:07	7:18	7:24	-	-
70	6:36	6:46	6:59	7:09	7:12	7:18	7:29	7:34	-	-
70	6:48	6:58	7:11	7:21	7:24	7:30	7:41	7:46	-	-
70	7:00	7:10	7:23	7:33	7:36	7:42	7:53	7:58	-	-
70	7:12	7:22	7:35	7:45	7:48	7:54	8:05	8:10	-	-
70	7:24	7:34	7:47	7:57	8:00	8:06	8:17	8:22	-	-
70	7:36	7:44	7:55	8:03	8:06	8:11	8:20	8:25	-	-
70	7:48	7:56	8:07	8:15	8:18	8:23	8:32	8:37	-	-
70	8:00	8:08	8:19	8:27	8:30	8:35	8:44	8:49	-	-
70	8:12	8:20	8:31	8:39	8:42	8:47	8:56	9:01	-	-
70	8:24	8:32	8:43	8:51	8:54	8:59	9:08	9:13	-	-
70	8:36	8:44	8:55	9:03	9:06	9:11	9:20	9:25	-	-
70	8:48	8:56	9:07	9:15	9:18	9:23	9:32	9:37	-	-
70	9:00	9:08	9:19	9:27	9:30	9:35	9:44	9:49	-	-
70	9:12	9:20	9:31	9:39	9:42	9:47	9:56	10:01	-	-
70	9:24	9:32	9:43	9:51	9:54	9:59	10:08	10:13	-	-
70	9:36	9:44	9:55	10:03	10:06	10:11	10:20	10:25	-	-
70	9:48	9:55	10:05	10:13	10:16	10:21	10:29	10:34	-	-
70	10:00	10:07	10:17	10:25	10:28	10:33	10:41	10:46	-	-
70	10:12	10:19	10:29	10:37	10:40	10:45	10:53	10:58	-	-
70	10:24	10:31	10:41	10:49	10:52	10:57	11:05	11:10	-	-
70	10:36	10:43	10:53	11:01	11:04	11:09	11:17	11:22	-	-
70	10:48	10:55	11:05	11:13	11:16	11:21	11:29	11:34	-	-
70	11:00	11:07	11:17	11:25	11:28	11:33	11:41	11:46	-	-
70	11:15	11:22	11:31	11:37	11:40	11:45	11:52	-	11:55	12:02
70	11:30	11:37	11:46	11:52	11:55	12:00	12:07	-	12:10	12:17
70	11:45	11:52	12:01	12:07	12:10	12:15	12:22	-	12:25	12:32
After Midnight Service — Servicio después de la medianoche										
70	12:00	12:07	12:16	12:22	12:25	12:30	12:37	-	12:40	12:47
70	12:20	12:27	12:36	12:42	12:45	12:50	12:57	-	1:00	1:07
70	12:40	12:47	12:56	1:02	1:05	1:10	1:17	-	1:20	1:27

70

Georgia Ave.-7th St. Line

Effective Sunday, June 16, 2024

A partir del domingo, 16 de junio de 2024

Northbound To Silver Spring station

Monday thru Friday — De Lunes a viernes

Route Number	D St. & 7th St. SW (L'Enfant Plaza)	Pennsylvania Ave & 7th St. NW	9th St. & Constitution Ave. NW (Archives)	7th & H Sts. NW (Gallery Place)	Georgia & Florida Aves. NW	Georgia Ave. & Irving St. NW	Georgia & New Hampshire Aves. NW (Georgia Ave-Petworth)	Georgia Ave. & Kennedy St. NW	Georgia Ave. & Blair Rd. NW (D.C. Line)	Paul S. Sarbanes Transit Center (SILVER SPRING)
AM Service — Servicio matutino										
70	1:57	2:03	-	2:05	2:12	2:16	2:19	2:25	2:34	2:40
70	2:17	2:23	-	2:25	2:32	2:36	2:39	2:45	2:54	3:00
70	2:37	2:43	-	2:45	2:52	2:56	2:59	3:05	3:14	3:20
70	2:57	3:03	-	3:05	3:12	3:16	3:19	3:25	3:34	3:40
70	3:17	3:23	-	3:25	3:32	3:36	3:39	3:45	3:54	4:00
70	3:37	3:43	-	3:45	3:52	3:56	3:59	4:05	4:14	4:20
70	3:57	4:03	-	4:05	4:12	4:16	4:19	4:25	4:34	4:40
70	4:17	4:23	-	4:25	4:32	4:36	4:39	4:45	4:54	5:00
70	4:37	4:43	-	4:45	4:52	4:56	4:59	5:05	5:14	5:20
70	4:54	5:00	-	5:02	5:09	5:13	5:16	5:22	5:31	5:37
70	-	-	5:15	5:20	5:27	5:31	5:34	5:40	5:49	5:56
70	-	-	5:30	5:35	5:42	5:46	5:49	5:55	6:04	6:11
70	-	-	5:45	5:50	5:57	6:01	6:04	6:10	6:19	6:26
70	-	-	6:00	6:05	6:12	6:16	6:19	6:25	6:34	6:41
70	-	-	6:12	6:17	6:24	6:28	6:31	6:37	6:46	6:53
70	-	-	6:24	6:29	6:36	6:40	6:43	6:49	6:58	7:05
70	-	-	6:36	6:41	6:48	6:52	6:55	7:01	7:10	7:17
70	-	-	6:48	6:53	7:00	7:04	7:07	7:13	7:22	7:29
70	-	-	7:00	7:05	7:16	7:21	7:26	7:35	7:47	7:54
70	-	-	7:12	7:17	7:28	7:33	7:38	7:47	7:59	8:06
70	-	-	7:24	7:29	7:40	7:45	7:50	7:59	8:11	8:18
70	-	-	7:36	7:41	7:52	7:57	8:02	8:11	8:23	8:30
70	-	-	7:48	7:53	8:04	8:09	8:14	8:23	8:35	8:42
70	-	-	8:00	8:05	8:16	8:21	8:26	8:35	8:47	8:54
70	-	-	8:12	8:17	8:28	8:33	8:38	8:47	8:59	9:06
70	-	-	8:24	8:29	8:40	8:45	8:50	8:59	9:11	9:18
70	-	-	8:36	8:41	8:52	8:57	9:02	9:11	9:23	9:30
70	-	-	8:48	8:53	9:04	9:09	9:14	9:23	9:35	9:42
70	-	-	9:00	9:05	9:16	9:21	9:26	9:35	9:47	9:54
70	-	-	9:12	9:17	9:28	9:33	9:38	9:47	9:59	10:06
70	-	-	9:24	9:29	9:40	9:45	9:50	9:59	10:11	10:18
70	-	-	9:36	9:41	9:52	9:57	10:02	10:11	10:23	10:30
70	-	-	9:48	9:53	10:04	10:09	10:14	10:23	10:35	10:42
70	-	-	10:00	10:06	10:17	10:23	10:28	10:37	10:51	10:57
70	-	-	10:12	10:18	10:29	10:35	10:40	10:49	11:03	11:09
70	-	-	10:24	10:30	10:41	10:47	10:52	11:01	11:15	11:21
70	-	-	10:36	10:42	10:53	10:59	11:04	11:13	11:27	11:33
70	-	-	10:48	10:54	11:05	11:11	11:16	11:25	11:39	11:45
70	-	-	11:00	11:06	11:17	11:23	11:28	11:37	11:51	11:57
70	-	-	11:12	11:18	11:29	11:35	11:40	11:49	12:03	12:09
70	-	-	11:24	11:30	11:41	11:47	11:52	12:01	12:15	12:21
70	-	-	11:36	11:42	11:53	11:59	12:04	12:13	12:27	12:33
70	-	-	11:48	11:54	12:05	12:11	12:16	12:25	12:39	12:45
PM Service — Servicio vespertino										
70	-	-	12:00	12:06	12:17	12:23	12:28	12:37	12:51	12:57
70	-	-	12:12	12:18	12:29	12:35	12:40	12:49	1:03	1:09
70	-	-	12:24	12:30	12:41	12:47	12:52	1:01	1:15	1:21
70	-	-	12:36	12:42	12:53	12:59	1:04	1:13	1:27	1:33
70	-	-	12:48	12:54	1:05	1:11	1:16	1:25	1:39	1:45
70	-	-	1:00	1:06	1:17	1:23	1:28	1:37	1:51	1:57
70	-	-	1:12	1:18	1:29	1:35	1:40	1:49	2:03	2:09
70	-	-	1:24	1:30	1:41	1:47	1:52	2:01	2:15	2:21
70	-	-	1:36	1:42	1:53	1:59	2:04	2:13	2:27	2:33
70	-	-	1:48	1:54	2:05	2:11	2:16	2:25	2:39	2:45
70	-	-	2:00	2:06	2:17	2:23	2:28	2:37	2:51	2:57
70	-	-	2:12	2:18	2:29	2:35	2:40	2:49	3:03	3:09

70

Georgia Ave.-7th St. Line

Effective Sunday, June 16, 2024

A partir del domingo, 16 de junio de 2024

Northbound To Silver Spring station

Monday thru Friday — De Lunes a viernes

Route Number	D St. & 7th St. SW (L'Enfant Plaza)	Pennsylvania Ave & 7th St. NW	9th St. & Constitution Ave. NW (Archives) M	7th & H Sts. NW (Gallery Place) M	Georgia & Florida Aves. NW	Georgia Ave. & Irving St. NW	Georgia & New Hampshire Aves. NW (Georgia Ave-Petworth) M	Georgia Ave. & Kennedy St. NW	Georgia Ave. & Blair Rd. NW (D.C. Line)	Paul S. Sarbanes Transit Center (SILVER SPRING) M
PM Service — Servicio vespertino										
70	-	-	2:24	2:31	2:43	2:50	2:55	3:05	3:19	3:26
70	-	-	2:36	2:43	2:55	3:02	3:07	3:17	3:31	3:388
70	-	-	2:48	2:55	3:07	3:14	3:19	3:29	3:43	3:50
70	-	-	3:00	3:07	3:21	3:30	3:36	3:47	4:04	4:14
70	-	-	3:12	3:19	3:33	3:42	3:48	3:59	4:16	4:26
70	-	-	3:24	3:31	3:45	3:54	4:00	4:11	4:28	4:38
70	-	-	3:36	3:43	3:57	4:06	4:12	4:23	4:40	4:50
70	-	-	3:48	3:55	4:09	4:18	4:24	4:35	4:52	5:02
70	-	-	4:00	4:08	4:21	4:28	4:34	4:44	4:59	5:07
70	-	-	4:12	4:20	4:33	4:40	4:46	4:56	5:11	5:19
70	-	-	4:24	4:32	4:45	4:52	4:58	5:08	5:23	5:31
70	-	-	4:36	4:44	4:57	5:04	5:10	5:20	5:35	5:43
70	-	-	4:48	4:56	5:09	5:16	5:22	5:32	5:47	5:55
70	-	-	5:00	5:08	5:21	5:28	5:34	5:44	5:59	6:07
70	-	-	5:12	5:20	5:32	5:38	5:43	5:52	6:04	6:11
70	-	-	5:24	5:32	5:44	5:50	5:55	6:04	6:16	6:23
70	-	-	5:36	5:44	5:56	6:02	6:07	6:16	6:28	6:35
70	-	-	5:48	5:56	6:08	6:14	6:19	6:28	6:40	6:47
70	-	-	6:00	6:08	6:20	6:26	6:31	6:40	6:52	6:59
70	-	-	6:12	6:20	6:32	6:38	6:43	6:52	7:04	7:11
70	-	-	6:24	6:31	6:41	6:46	6:50	6:58	7:09	7:15
70	-	-	6:36	6:43	6:53	6:58	7:02	7:10	7:21	7:27
70	-	-	6:48	6:55	7:05	7:10	7:14	7:22	7:33	7:39
70	-	-	7:00	7:07	7:17	7:22	7:26	7:34	7:45	7:51
70	-	-	7:12	7:19	7:29	7:34	7:38	7:46	7:57	8:03
70	-	-	7:24	7:31	7:41	7:46	7:50	7:58	8:09	8:15
70	-	-	7:36	7:43	7:53	7:58	8:02	8:10	8:21	8:27
70	-	-	7:48	7:55	8:05	8:10	8:14	8:22	8:33	8:39
70	-	-	8:00	8:07	8:17	8:22	8:26	8:34	8:45	8:51
70	-	-	8:12	8:19	8:29	8:34	8:38	8:46	8:57	9:03
70	-	-	8:24	8:31	8:41	8:46	8:50	8:58	9:09	9:15
70	-	-	8:36	8:43	8:53	8:58	9:02	9:10	9:21	9:27
70	-	-	8:48	8:55	9:05	9:10	9:14	9:22	9:33	9:39
70	-	-	9:00	9:07	9:17	9:22	9:26	9:34	9:45	9:51
70	-	-	9:12	9:19	9:29	9:34	9:38	9:46	9:57	10:03
70	-	-	9:24	9:31	9:41	9:46	9:50	9:58	10:09	10:15
70	-	-	9:36	9:43	9:53	9:58	10:02	10:10	10:21	10:27
70	-	-	9:48	9:55	10:05	10:10	10:14	10:22	10:33	10:39
70	-	-	10:00	10:07	10:17	10:22	10:26	10:34	10:45	10:51
70	-	-	10:12	10:19	10:29	10:34	10:38	10:46	10:57	11:03
70	-	-	10:24	10:31	10:41	10:46	10:50	10:58	11:09	11:15
70	-	-	10:36	10:43	10:53	10:58	11:02	11:10	11:21	11:27
70	-	-	10:48	10:55	11:05	11:10	11:14	11:22	11:33	11:39
70	-	-	11:00	11:07	11:17	11:22	11:26	11:34	11:45	11:51
70	-	-	11:12	11:18	11:26	11:31	11:35	11:42	11:51	11:58
70	-	-	11:24	11:30	11:38	11:43	11:47	11:54	12:03	12:10
70	-	-	11:36	11:42	11:50	11:55	11:59	12:06	12:15	12:22
70	-	-	11:48	11:54	12:02	12:07	12:11	12:18	12:27	12:34
After Midnight Service — Servicio después de la medianoche										
70	-	-	12:00	12:06	12:14	12:19	12:23	12:30	12:39	12:46
70	12:10	12:16	-	12:19	12:27	12:32	12:36	12:43	12:52	12:59
70	12:25	12:31	-	12:34	12:42	12:47	12:51	12:58	1:07	1:14
70	12:40	12:45	-	12:48	12:55	12:59	1:02	1:08	1:17	1:23
70	12:57	1:02	-	1:05	1:12	1:16	1:19	1:25	1:34	1:40
70	1:17	1:22	-	1:25	1:32	1:36	1:39	1:45	1:54	2:00
70	1:37	1:42	-	1:45	1:52	1:56	1:59	2:05	2:14	2:20

70

Georgia Ave.-7th St. Line

Effective Sunday, June 16, 2024

A partir del domingo, 16 de junio de 2024

Southbound To Archives

Saturday — Sábados

Route Number	Paul S. Sarbanes Transit Center (Silver Spring) Ⓜ	Georgia & Eastern Aves. NW (D.C. Line)	Georgia Ave. & Kennedy St. NW	Georgia Ave. & Quincy St. NW (Georgia Ave-Petworth) Ⓜ	Georgia Ave. & Irving St. NW	Georgia & Florida Aves. NW	7th & H Sts. NW (Gallery Place) Ⓜ	9th St. & Constitution Ave. NW (ARCHIVES)	Pennsylvania Ave & 7th St. NW	D St. & 7th St. SW (L'ENFANT PLAZA
AM Service — Servicio matutino										
70	1:00	1:07	1:16	1:23	1:26	1:31	1:39	-	1:42	1:47
70	1:20	1:27	1:36	1:43	1:46	1:51	1:59	-	2:02	2:07
70	1:40	1:47	1:56	2:03	2:06	2:11	2:19	-	2:22	2:27
70	2:00	2:07	2:16	2:23	2:26	2:31	2:39	-	2:42	2:47
70	2:20	2:27	2:36	2:43	2:46	2:51	2:59	-	3:02	3:07
70	2:40	2:47	2:56	3:03	3:06	3:11	3:19	-	3:22	3:27
70	3:00	3:07	3:16	3:23	3:26	3:31	3:39	-	3:42	3:47
70	3:20	3:27	3:36	3:43	3:46	3:51	3:59	-	4:02	4:07
70	3:40	3:47	3:56	4:03	4:06	4:11	4:19	-	4:22	4:27
70	4:00	4:07	4:16	4:23	4:26	4:31	4:39	-	4:42	4:47
70	4:20	4:27	4:36	4:43	4:46	4:51	4:59	-	5:02	5:07
70	4:40	4:47	4:56	5:03	5:06	5:11	5:19	-	5:22	5:27
70	5:00	5:07	5:16	5:23	5:26	5:31	5:39	-	5:42	5:47
70	5:20	5:27	5:36	5:43	5:46	5:51	5:59	-	6:02	6:07
70	5:40	5:47	5:56	6:03	6:06	6:11	6:19	-	6:22	6:27
70	6:00	6:07	6:16	6:23	6:26	6:31	6:39	-	6:42	6:47
70	6:15	6:24	6:34	6:44	6:47	6:52	7:00	7:04	-	-
70	6:30	6:39	6:49	6:59	7:02	7:07	7:15	7:19	-	-
70	6:45	6:54	7:04	7:14	7:17	7:22	7:30	7:34	-	-
70	7:00	7:09	7:19	7:29	7:32	7:37	7:45	7:49	-	-
70	7:15	7:24	7:34	7:44	7:47	7:52	8:00	8:04	-	-
70	7:30	7:39	7:49	7:59	8:02	8:07	8:15	8:19	-	-
70	7:45	7:54	8:04	8:14	8:17	8:22	8:30	8:34	-	-
70	8:00	8:09	8:19	8:29	8:32	8:37	8:45	8:49	-	-
70	8:15	8:24	8:34	8:44	8:47	8:52	9:00	9:04	-	-
70	8:30	8:39	8:49	8:59	9:02	9:07	9:15	9:19	-	-
70	8:45	8:54	9:04	9:14	9:17	9:22	9:30	9:34	-	-
70	9:00	9:09	9:19	9:29	9:32	9:37	9:45	9:49	-	-
70	9:12	9:21	9:31	9:41	9:44	9:49	9:57	10:01	-	-
70	9:24	9:33	9:43	9:53	9:56	10:01	10:09	10:13	-	-
70	9:36	9:45	9:55	10:05	10:08	10:13	10:21	10:25	-	-
70	9:48	9:58	10:12	10:22	10:26	10:33	10:45	10:51	-	-
70	10:00	10:10	10:24	10:34	10:38	10:45	10:57	11:03	-	-
70	10:15	10:25	10:39	10:49	10:53	11:00	11:12	11:18	-	-
70	10:30	10:40	10:54	11:04	11:08	11:15	11:27	11:33	-	-
70	10:45	10:55	11:09	11:19	11:23	11:30	11:42	11:48	-	-
70	11:00	11:10	11:24	11:34	11:38	11:45	11:57	12:03	-	-
70	11:15	11:25	11:39	11:49	11:53	12:00	12:12	12:18	-	-
70	11:30	11:40	11:54	12:04	12:08	12:15	12:27	12:33	-	-
70	11:45	11:55	12:09	12:19	12:23	12:30	12:42	12:48	-	-

Southbound To Archives

Saturday — Sábados

Route Number	Paul S. Sarbanes Transit Center (Silver Spring) Ⓜ	Georgia & Eastern Aves. NW (D.C. Line)	Georgia Ave. & Kennedy St. NW	Georgia Ave. & Quincy St. NW (Georgia Ave-Petworth) Ⓜ	Georgia Ave. & Irving St. NW	Georgia & Florida Aves. NW	7th & H Sts. NW (Gallery Place) Ⓜ	9th St. & Constitution Ave. NW (ARCHIVES)	Pennsylvania Ave & 7th St. NW	D St. & 7th St. SW (L'ENFANT PLAZA
PM Service — Servicio vespertino										
70	12:00	12:10	12:24	12:34	12:38	12:45	12:57	1:03	-	-
70	12:15	12:25	12:39	12:49	12:53	1:00	1:12	1:18	-	-
70	12:30	12:40	12:54	1:04	1:08	1:15	1:27	1:33	-	-
70	12:45	12:55	1:09	1:19	1:23	1:30	1:42	1:48	-	-
70	1:00	1:10	1:24	1:34	1:38	1:45	1:57	2:03	-	-
70	1:15	1:25	1:39	1:49	1:53	2:00	2:12	2:18	-	-
70	1:30	1:40	1:54	2:04	2:08	2:15	2:27	2:33	-	-
70	1:45	1:55	2:09	2:19	2:23	2:30	2:42	2:48	-	-
70	2:00	2:10	2:24	2:34	2:38	2:45	2:57	3:03	-	-
70	2:15	2:25	2:39	2:49	2:53	3:00	3:12	3:18	-	-
70	2:30	2:40	2:54	3:04	3:08	3:15	3:27	3:33	-	-
70	2:45	2:55	3:09	3:19	3:23	3:30	3:42	3:48	-	-
70	3:00	3:10	3:24	3:34	3:38	3:45	3:57	4:03	-	-
70	3:15	3:25	3:39	3:49	3:53	4:00	4:12	4:18	-	-
70	3:30	3:40	3:54	4:04	4:08	4:15	4:27	4:33	-	-
70	3:45	3:55	4:09	4:19	4:23	4:30	4:42	4:48	-	-
70	4:00	4:10	4:24	4:34	4:38	4:45	4:57	5:03	-	-
70	4:15	4:25	4:39	4:49	4:53	5:00	5:12	5:18	-	-
70	4:30	4:40	4:54	5:04	5:08	5:15	5:27	5:33	-	-
70	4:45	4:55	5:09	5:19	5:23	5:30	5:42	5:48	-	-
70	5:00	5:10	5:24	5:34	5:38	5:45	5:57	6:03	-	-
70	5:15	5:25	5:39	5:49	5:53	6:00	6:12	6:18	-	-
70	5:30	5:40	5:54	6:04	6:08	6:15	6:27	6:33	-	-
70	5:45	5:54	6:07	6:16	6:20	6:26	6:38	6:43	-	-
70	6:00	6:09	6:22	6:31	6:35	6:41	6:53	6:58	-	-
70	6:15	6:24	6:37	6:46	6:50	6:56	7:08	7:13	-	-
70	6:30	6:39	6:52	7:01	7:05	7:11	7:23	7:28	-	-
70	6:45	6:54	7:07	7:16	7:20	7:26	7:38	7:43	-	-
70	7:00	7:09	7:22	7:31	7:35	7:41	7:53	7:58	-	-
70	7:15	7:24	7:37	7:46	7:50	7:56	8:08	8:13	-	-
70	7:30	7:39	7:52	8:01	8:05	8:11	8:23	8:28	-	-
70	7:45	7:54	8:07	8:16	8:20	8:26	8:38	8:43	-	-
70	8:00	8:09	8:20	8:29	8:33	8:39	8:49	8:54	-	-
70	8:15	8:24	8:35	8:44	8:48	8:54	9:04	9:09	-	-
70	8:30	8:39	8:50	8:59	9:03	9:09	9:19	9:24	-	-
70	8:45	8:54	9:05	9:14	9:18	9:24	9:34	9:39	-	-
70	9:00	9:09	9:20	9:29	9:33	9:39	9:49	9:54	-	-
70	9:15	9:24	9:35	9:44	9:48	9:54	10:04	10:09	-	-
70	9:30	9:39	9:50	9:59	10:03	10:09	10:19	10:24	-	-
70	9:45	9:54	10:05	10:14	10:18	10:24	10:34	10:39	-	-
70	10:00	10:09	10:20	10:29	10:33	10:39	10:49	10:54	-	-
70	10:20	10:28	10:39	10:48	10:52	10:59	11:09	11:14	-	-
70	10:40	10:48	10:59	11:08	11:12	11:19	11:29	11:34	-	-
70	11:00	11:08	11:19	11:28	11:32	11:39	11:49	11:54	-	-
70	11:20	11:28	11:39	11:48	11:52	11:59	12:09	12:14	-	-
70	11:40	11:48	11:59	12:08	12:12	12:19	12:29	12:34	-	-
After Midnight Service — Servicio después de la medianoche										
70	12:00	12:08	12:19	12:28	12:32	12:39	12:49	12:54	-	-
70	12:20	12:27	12:37	12:44	12:47	12:53	1:02	-	1:05	1:10
70	12:40	12:47	12:57	1:04	1:07	1:13	1:22	-	1:25	1:30

On five Federal holidays, Juneteenth, Columbus Day, Veterans' Day, Martin Luther King, Jr. Day, and Presidents' Day, the Saturday schedule will be in effect.
Metrobus proveerá servicio con horario de sábado durante los cinco días festivos de Juneteenth, Columbus Day, Veterans Day, Martin Luther King Jr. Day, y Presidents' Day.

70

Georgia Ave.-7th St. Line

Effective Sunday, June 16, 2024

A partir del domingo, 16 de junio de 2024

► Northbound To Silver Spring station

Saturday — Sábados

Route Number	D St. & 7th St. SW (L'Enfant Plaza)	Pennsylvania Ave & 7th St. NW	9th St. & Constitution Ave. NW (Archives)	7th & H Sts. NW (Gallery Place) M	Georgia & Florida Aves. NW	Georgia Ave. & Irving St. NW	Georgia & New Hampshire Aves. NW (Georgia Ave-Petworth) M	Georgia Ave. & Kennedy St. NW	Georgia Ave. & Blair Rd. NW (D.C. Line)	Paul S. Sarbanes Transit Center (SILVER SPRING) M
AM Service — Servicio matutino										
70	1:57	2:02	-	2:05	2:12	2:17	2:20	2:27	2:37	2:43
70	2:17	2:22	-	2:25	2:32	2:37	2:40	2:47	2:57	3:03
70	2:37	2:42	-	2:45	2:52	2:57	3:00	3:07	3:17	3:23
70	2:57	3:02	-	3:05	3:12	3:17	3:20	3:27	3:37	3:43
70	3:17	3:22	-	3:25	3:32	3:37	3:40	3:47	3:57	4:03
70	3:37	3:42	-	3:45	3:52	3:57	4:00	4:07	4:17	4:23
70	3:57	4:02	-	4:05	4:12	4:17	4:20	4:27	4:37	4:43
70	4:17	4:22	-	4:25	4:32	4:37	4:40	4:47	4:57	5:03
70	4:37	4:42	-	4:45	4:52	4:57	5:00	5:07	5:17	5:23
70	4:57	5:02	-	5:05	5:12	5:17	5:20	5:27	5:37	5:43
70	5:17	5:22	-	5:25	5:32	5:37	5:40	5:47	5:57	6:03
70	5:37	5:42	-	5:45	5:52	5:57	6:00	6:07	6:17	6:23
70	5:57	6:02	-	6:05	6:12	6:17	6:20	6:27	6:37	6:43
70	6:17	6:22	-	6:25	6:32	6:37	6:40	6:47	6:57	7:03
70	6:37	6:42	-	6:45	6:52	6:57	7:00	7:07	7:17	7:23
70	6:57	7:02	-	7:05	7:12	7:17	7:20	7:27	7:37	7:43
70	-	-	7:15	7:20	7:27	7:32	7:35	7:42	7:52	7:58
70	-	-	7:30	7:35	7:42	7:47	7:50	7:57	8:07	8:13
70	-	-	7:45	7:50	7:57	8:02	8:05	8:12	8:22	8:28
70	-	-	8:00	8:05	8:12	8:17	8:20	8:27	8:37	8:43
70	-	-	8:15	8:20	8:27	8:32	8:35	8:42	8:52	8:58
70	-	-	8:30	8:35	8:42	8:47	8:50	8:57	9:07	9:13
70	-	-	8:45	8:50	8:59	9:04	9:08	9:16	9:29	9:35
70	-	-	9:00	9:05	9:14	9:19	9:23	9:31	9:44	9:50
70	-	-	9:15	9:20	9:29	9:34	9:38	9:46	9:59	10:05
70	-	-	9:30	9:35	9:44	9:49	9:53	10:01	10:14	10:20
70	-	-	9:45	9:50	9:59	10:04	10:08	10:16	10:29	10:35
70	-	-	10:00	10:05	10:14	10:19	10:23	10:31	10:44	10:50
70	-	-	10:15	10:20	10:29	10:34	10:38	10:46	10:59	11:05
70	-	-	10:30	10:35	10:44	10:49	10:53	11:01	11:14	11:20
70	-	-	10:45	10:50	10:59	11:04	11:08	11:16	11:29	11:35
70	-	-	11:00	11:05	11:14	11:19	11:23	11:31	11:44	11:50
70	-	-	11:15	11:20	11:29	11:34	11:38	11:46	11:59	12:05
70	-	-	11:30	11:38	11:51	11:57	12:03	12:12	12:26	12:33
70	-	-	11:45	11:53	12:06	12:12	12:18	12:27	12:41	12:48
PM Service — Servicio vespertino										
70	-	-	12:00	12:08	12:21	12:27	12:33	12:42	12:56	1:03
70	-	-	12:15	12:23	12:36	12:42	12:48	12:57	1:11	1:18
70	-	-	12:30	12:38	12:51	12:57	1:03	1:12	1:26	1:33
70	-	-	12:45	12:53	1:06	1:12	1:18	1:27	1:41	1:48
70	-	-	1:00	1:08	1:21	1:27	1:33	1:42	1:56	2:03
70	-	-	1:15	1:23	1:36	1:42	1:48	1:57	2:11	2:18
70	-	-	1:30	1:38	1:51	1:57	2:03	2:12	2:26	2:33
70	-	-	1:45	1:53	2:06	2:12	2:18	2:27	2:41	2:48

► Northbound To Silver Spring station

Saturday — Sábados

Route Number	D St. & 7th St. SW (L'Enfant Plaza)	Pennsylvania Ave & 7th St. NW	9th St. & Constitution Ave. NW (Archives)	7th & H Sts. NW (Gallery Place) M	Georgia & Florida Aves. NW	Georgia Ave. & Irving St. NW	Georgia & New Hampshire Aves. NW (Georgia Ave-Petworth) M	Georgia Ave. & Kennedy St. NW	Georgia Ave. & Blair Rd. NW (D.C. Line)	Paul S. Sarbanes Transit Center (SILVER SPRING) M
PM Service — Servicio vespertino										
70	-	-	2:00	2:08	2:21	2:27	2:33	2:42	2:56	3:03
70	-	-	2:15	2:23	2:36	2:42	2:48	2:57	3:11	3:18
70	-	-	2:30	2:38	2:51	2:57	3:03	3:12	3:26	3:33
70	-	-	2:45	2:53	3:06	3:12	3:18	3:27	3:41	3:48
70	-	-	3:00	3:08	3:21	3:27	3:33	3:42	3:56	4:03
70	-	-	3:15	3:23	3:36	3:42	3:48	3:57	4:11	4:18
70	-	-	3:30	3:38	3:51	3:57	4:03	4:12	4:26	4:33
70	-	-	3:45	3:53	4:06	4:12	4:18	4:27	4:41	4:48
70	-	-	4:00	4:08	4:21	4:27	4:33	4:42	4:56	5:03
70	-	-	4:15	4:23	4:36	4:42	4:48	4:57	5:11	5:18
70	-	-	4:30	4:38	4:51	4:57	5:03	5:12	5:26	5:33
70	-	-	4:45	4:53	5:06	5:12	5:18	5:27	5:41	5:48
70	-	-	5:00	5:08	5:21	5:27	5:33	5:42	5:56	6:03
70	-	-	5:15	5:23	5:36	5:42	5:48	5:57	6:11	6:18
70	-	-	5:30	5:37	5:48	5:53	5:58	6:06	6:18	6:24
70	-	-	5:45	5:52	6:03	6:08	6:13	6:21	6:33	6:39
70	-	-	6:00	6:07	6:18	6:23	6:28	6:36	6:48	6:54
70	-	-	6:15	6:22	6:33	6:38	6:43	6:51	7:03	7:09
70	-	-	6:30	6:37	6:48	6:53	6:58	7:06	7:18	7:24
70	-	-	6:45	6:52	7:03	7:08	7:13	7:21	7:33	7:39
70	-	-	7:00	7:07	7:18	7:23	7:28	7:36	7:48	7:54
70	-	-	7:15	7:22	7:33	7:38	7:43	7:51	8:03	8:09
70	-	-	7:30	7:37	7:48	7:53	7:58	8:06	8:18	8:24
70	-	-	7:45	7:52	8:03	8:08	8:13	8:21	8:33	8:39
70	-	-	8:00	8:07	8:18	8:23	8:28	8:36	8:48	8:54
70	-	-	8:15	8:22	8:33	8:38	8:43	8:51	9:03	9:09
70	-	-	8:30	8:37	8:48	8:53	8:58	9:06	9:18	9:24
70	-	-	8:45	8:52	9:03	9:08	9:13	9:21	9:33	9:39
70	-	-	9:00	9:07	9:18	9:23	9:28	9:36	9:48	9:54
70	-	-	9:15	9:22	9:33	9:38	9:43	9:51	10:03	10:09
70	-	-	9:30	9:37	9:48	9:53	9:58	10:06	10:18	10:24
70	-	-	9:45	9:52	10:03	10:08	10:13	10:21	10:33	10:39
70	-	-	10:00	10:07	10:18	10:23	10:28	10:36	10:48	10:54
70	-	-	10:15	10:22	10:33	10:38	10:43	10:51	11:03	11:09
70	-	-	10:30	10:36	10:48	10:53	10:58	11:07	11:18	11:24
70	-	-	10:45	10:51	11:03	11:08	11:13	11:22	11:33	11:39
70	-	-	11:00	11:06	11:18	11:23	11:28	11:37	11:48	11:54
70	-	-	11:15	11:21	11:33	11:38	11:43	11:52	12:03	12:09
70	-	-	11:30	11:36	11:48	11:53	11:58	12:07	12:18	12:24
70	-	-	11:45	11:51	12:03	12:08	12:13	12:22	12:33	12:39
After Midnight Service — Servicio después de la medianoche										
70	-	-	12:00	12:06	12:18	12:23	12:28	12:37	12:48	12:54
70	-	-	12:20	12:26	12:38	12:43	12:48	12:57	1:08	1:14
70	-	-	12:40	12:46	12:58	1:03	1:08	1:17	1:28	1:34
70	-	-	1:00	1:06	1:18	1:23	1:28	1:37	1:48	1:54
70	1:17	1:22	-	1:25	1:34	1:39	1:43	1:51	2:00	2:06
70	1:37	1:42	-	1:45	1:54	1:59	2:03	2:11	2:20	2:26

On five Federal holidays, Juneteenth, Columbus Day, Veterans' Day, Martin Luther King, Jr. Day, and Presidents' Day, the Saturday schedule will be in effect.
Metrobus proveerá servicio con horario de sábado durante los cinco días festivos de Juneteenth, Columbus Day, Veterans Day, Martin Luther King Jr. Day, y Presidents' Day.

70

Georgia Ave.-7th St. Line

Effective Sunday, June 16, 2024

A partir del domingo, 16 de junio de 2024

Southbound To Archives

Sunday — Domingos

Route Number	Paul S. Sarbanes Transit Center (Silver Spring) M	Georgia & Eastern Aves. NW (D.C. Line)	Georgia Ave. & Kennedy St. NW	Georgia Ave. & Quincy St. NW (Georgia Ave-Petworth) M	Georgia Ave. & Irving St. NW	Georgia & Florida Aves. NW	7th & H Sts. NW (Gallery Place) M	9th St. & Constitution Ave. NW (ARCHIVES)	Pennsylvania Ave & 7th St. NW	D St. & 7th St. SW (L'ENFANT PLAZA)
AM Service — Servicio matutino										
70	1:00	1:07	1:15	1:21	1:23	1:27	1:34	-	1:37	1:43
70	1:20	1:27	1:35	1:41	1:43	1:47	1:54	-	1:57	2:03
70	1:40	1:47	1:55	2:01	2:03	2:07	2:14	-	2:17	2:23
70	2:00	2:07	2:15	2:21	2:23	2:27	2:34	-	2:37	2:43
70	2:20	2:27	2:35	2:41	2:43	2:47	2:54	-	2:57	3:03
70	2:40	2:47	2:55	3:01	3:03	3:07	3:14	-	3:17	3:23
70	3:00	3:07	3:15	3:21	3:23	3:27	3:34	-	3:37	3:43
70	3:20	3:27	3:35	3:41	3:43	3:47	3:54	-	3:57	4:03
70	3:40	3:47	3:55	4:01	4:03	4:07	4:14	-	4:17	4:23
70	4:00	4:07	4:15	4:21	4:23	4:27	4:34	-	4:37	4:43
70	4:20	4:27	4:35	4:41	4:43	4:47	4:54	-	4:57	5:03
70	4:40	4:47	4:55	5:01	5:03	5:07	5:14	-	5:17	5:23
70	5:00	5:07	5:15	5:21	5:23	5:27	5:34	-	5:37	5:43
70	5:20	5:27	5:35	5:41	5:43	5:47	5:54	-	5:57	6:03
70	5:40	5:47	5:55	6:01	6:03	6:07	6:14	-	6:17	6:23
70	6:00	6:07	6:15	6:21	6:23	6:27	6:34	-	6:37	6:43
70	6:15	6:21	6:29	6:36	6:39	6:44	6:51	6:55	-	-
70	6:30	6:36	6:44	6:51	6:54	6:59	7:06	7:10	-	-
70	6:45	6:51	6:59	7:06	7:09	7:14	7:21	7:25	-	-
70	7:00	7:06	7:14	7:21	7:24	7:29	7:36	7:40	-	-
70	7:15	7:21	7:29	7:36	7:39	7:44	7:51	7:55	-	-
70	7:30	7:36	7:44	7:51	7:54	7:59	8:06	8:10	-	-
70	7:45	7:53	8:02	8:09	8:12	8:17	8:25	8:30	-	-
70	8:00	8:08	8:17	8:24	8:27	8:32	8:40	8:45	-	-
70	8:15	8:23	8:32	8:39	8:42	8:47	8:55	9:00	-	-
70	8:30	8:38	8:47	8:54	8:57	9:02	9:10	9:15	-	-
70	8:45	8:53	9:02	9:09	9:12	9:17	9:25	9:30	-	-
70	9:00	9:08	9:17	9:24	9:27	9:32	9:40	9:45	-	-
70	9:15	9:23	9:32	9:39	9:42	9:47	9:55	10:00	-	-
70	9:30	9:38	9:47	9:54	9:57	10:02	10:10	10:15	-	-
70	9:45	9:53	10:02	10:09	10:12	10:17	10:25	10:30	-	-
70	10:00	10:08	10:17	10:24	10:27	10:32	10:40	10:45	-	-
70	10:12	10:20	10:29	10:36	10:39	10:44	10:52	10:57	-	-
70	10:24	10:32	10:41	10:48	10:51	10:56	11:04	11:09	-	-
70	10:36	10:46	10:58	11:07	11:11	11:17	11:26	11:31	-	-
70	10:48	10:58	11:10	11:19	11:23	11:29	11:38	11:43	-	-
70	11:00	11:10	11:22	11:31	11:35	11:41	11:50	11:55	-	-
70	11:15	11:25	11:37	11:46	11:50	11:56	12:05	12:10	-	-
70	11:30	11:40	11:52	12:01	12:05	12:11	12:20	12:25	-	-
70	11:45	11:55	12:07	12:16	12:20	12:26	12:35	12:40	-	-

70

Georgia Ave.-7th St. Line

Effective Sunday, June 16, 2024

A partir del domingo, 16 de junio de 2024

Southbound To Archives

Sunday — Domingos

Route Number	Paul S. Sarbanes Transit Center (Silver Spring)	Georgia & Eastern Aves. NW (D.C. Line)	Georgia Ave. & Kennedy St. NW	Georgia Ave. & Quincy St. NW (Georgia Ave-Petworth)	Georgia Ave. & Irving St. NW	Georgia & Florida Aves. NW	7th & H Sts. NW (Gallery Place)	9th St. & Constitution Ave. NW (ARCHIVES)	Pennsylvania Ave & 7th St. NW	D St. & 7th St. SW (L'ENFANT PLAZA)
PM Service — Servicio vespertino										
70	12:00	12:10	12:22	12:31	12:35	12:41	12:50	12:55	-	-
70	12:15	12:25	12:37	12:46	12:50	12:56	1:05	1:10	-	-
70	12:30	12:40	12:52	1:01	1:05	1:11	1:20	1:25	-	-
70	12:45	12:55	1:07	1:16	1:20	1:26	1:35	1:40	-	-
70	1:00	1:10	1:22	1:31	1:35	1:41	1:50	1:55	-	-
70	1:15	1:25	1:37	1:46	1:50	1:56	2:05	2:10	-	-
70	1:30	1:40	1:52	2:01	2:05	2:11	2:20	2:25	-	-
70	1:45	1:55	2:07	2:16	2:20	2:26	2:35	2:40	-	-
70	2:00	2:10	2:22	2:31	2:35	2:41	2:50	2:55	-	-
70	2:15	2:25	2:37	2:46	2:50	2:56	3:05	3:10	-	-
70	2:30	2:40	2:52	3:01	3:05	3:11	3:20	3:25	-	-
70	2:45	2:55	3:07	3:16	3:20	3:26	3:35	3:40	-	-
70	3:00	3:10	3:22	3:31	3:35	3:41	3:50	3:55	-	-
70	3:15	3:25	3:37	3:46	3:50	3:56	4:05	4:10	-	-
70	3:30	3:40	3:52	4:01	4:05	4:11	4:20	4:25	-	-
70	3:45	3:55	4:07	4:16	4:20	4:26	4:35	4:40	-	-
70	4:00	4:10	4:22	4:31	4:35	4:41	4:50	4:55	-	-
70	4:15	4:25	4:37	4:46	4:50	4:56	5:05	5:10	-	-
70	4:30	4:40	4:52	5:01	5:05	5:11	5:20	5:25	-	-
70	4:45	4:55	5:07	5:16	5:20	5:26	5:35	5:40	-	-
70	5:00	5:10	5:22	5:31	5:35	5:41	5:50	5:55	-	-
70	5:15	5:25	5:37	5:46	5:50	5:56	6:05	6:10	-	-
70	5:30	5:40	5:52	6:01	6:05	6:11	6:20	6:25	-	-
70	5:45	5:55	6:07	6:16	6:20	6:26	6:35	6:40	-	-
70	6:00	6:10	6:22	6:31	6:35	6:41	6:50	6:55	-	-
70	6:15	6:25	6:37	6:46	6:50	6:56	7:05	7:10	-	-
70	6:30	6:40	6:52	7:01	7:05	7:11	7:20	7:25	-	-
70	6:45	6:55	7:07	7:16	7:20	7:26	7:35	7:40	-	-
70	7:00	7:10	7:22	7:31	7:35	7:41	7:50	7:55	-	-
70	7:15	7:25	7:37	7:46	7:50	7:56	8:05	8:10	-	-
70	7:30	7:40	7:52	8:01	8:05	8:11	8:20	8:25	-	-
70	7:45	7:55	8:07	8:16	8:20	8:26	8:35	8:40	-	-
70	8:00	8:10	8:22	8:31	8:35	8:41	8:50	8:55	-	-
70	8:15	8:23	8:34	8:42	8:45	8:51	8:59	9:04	-	-
70	8:30	8:38	8:49	8:57	9:00	9:06	9:14	9:19	-	-
70	8:45	8:53	9:04	9:12	9:15	9:21	9:29	9:34	-	-
70	9:00	9:08	9:19	9:27	9:30	9:36	9:44	9:49	-	-
70	9:15	9:23	9:34	9:42	9:45	9:51	9:59	10:04	-	-
70	9:30	9:38	9:49	9:57	10:00	10:06	10:14	10:19	-	-
70	9:45	9:53	10:04	10:12	10:15	10:21	10:29	10:34	-	-
70	10:00	10:08	10:19	10:27	10:30	10:36	10:44	10:49	-	-
70	10:20	10:28	10:38	10:46	10:49	10:54	11:03	11:08	-	-
70	10:40	10:48	10:58	11:06	11:09	11:14	11:23	11:28	-	-
70	11:00	11:08	11:18	11:26	11:29	11:34	11:43	11:48	-	-
70	11:20	11:27	11:36	11:43	11:46	11:51	11:59	-	12:02	12:08
70	11:40	11:47	11:56	12:03	12:06	12:11	12:19	-	12:22	12:28
After Midnight Service — Servicio después de la medianoche										
70	12:00	12:07	12:15	12:21	12:23	12:27	12:34	-	12:37	12:43
70	12:20	12:27	12:35	12:41	12:43	12:47	12:54	-	12:57	1:03
70	12:40	12:47	12:55	1:01	1:03	1:07	1:14	-	1:17	1:23

70
Georgia Ave.-7th St. Line

Effective Sunday, June 16, 2024
A partir del domingo, 16 de junio de 2024

Northbound To Silver Spring station

Sunday — Domingos

Route Number	D St. & 7th St. SW (L'Enfant Plaza)	Pennsylvania Ave & 7th St. NW	9th St. & Constitution Ave. NW (Archives)	7th & H Sts. NW (Gallery Place) M	Georgia & Florida Aves. NW	Georgia Ave. & Irving St. NW	Georgia & New Hampshire Aves. NW (Georgia Ave-Petworth) M	Georgia Ave. & Kennedy St. NW	Georgia Ave. & Blair Rd. NW (D.C. Line)	Paul S. Sarbanes Transit Center (SILVER SPRING) M
AM Service — Servicio matutino										
70	1:56	2:02	-	2:05	2:12	2:16	2:19	2:25	2:35	2:40
70	2:16	2:22	-	2:25	2:32	2:36	2:39	2:45	2:55	3:00
70	2:36	2:42	-	2:45	2:52	2:56	2:59	3:05	3:15	3:20
70	2:56	3:02	-	3:05	3:12	3:16	3:19	3:25	3:35	3:40
70	3:16	3:22	-	3:25	3:32	3:36	3:39	3:45	3:55	4:00
70	3:36	3:42	-	3:45	3:52	3:56	3:59	4:05	4:15	4:20
70	3:56	4:02	-	4:05	4:12	4:16	4:19	4:25	4:35	4:40
70	4:16	4:22	-	4:25	4:32	4:36	4:39	4:45	4:55	5:00
70	4:36	4:42	-	4:45	4:52	4:56	4:59	5:05	5:15	5:20
70	4:56	5:02	-	5:05	5:12	5:16	5:19	5:25	5:35	5:40
70	5:16	5:22	-	5:25	5:32	5:36	5:39	5:45	5:55	6:00
70	5:36	5:42	-	5:45	5:52	5:56	5:59	6:05	6:15	6:20
70	5:56	6:02	-	6:05	6:12	6:16	6:19	6:25	6:35	6:40
70	6:16	6:22	-	6:25	6:32	6:36	6:39	6:45	6:55	7:00
70	6:36	6:42	-	6:45	6:52	6:56	6:59	7:05	7:15	7:20
70	6:56	7:02	-	7:05	7:12	7:16	7:19	7:25	7:35	7:40
70	-	-	7:15	7:20	7:27	7:31	7:34	7:40	7:50	7:55
70	-	-	7:30	7:35	7:42	7:46	7:49	7:55	8:05	8:10
70	-	-	7:45	7:50	7:57	8:01	8:04	8:10	8:20	8:25
70	-	-	8:00	8:05	8:12	8:16	8:19	8:25	8:35	8:40
70	-	-	8:15	8:20	8:27	8:31	8:34	8:40	8:50	8:55
70	-	-	8:30	8:35	8:43	8:47	8:51	8:58	9:10	9:16
70	-	-	8:45	8:50	8:58	9:02	9:06	9:13	9:25	9:31
70	-	-	9:00	9:05	9:13	9:17	9:21	9:28	9:40	9:46
70	-	-	9:15	9:20	9:28	9:32	9:36	9:43	9:55	10:01
70	-	-	9:30	9:35	9:43	9:47	9:51	9:58	10:10	10:16
70	-	-	9:45	9:50	9:58	10:02	10:06	10:13	10:25	10:31
70	-	-	10:00	10:05	10:13	10:17	10:21	10:28	10:40	10:46
70	-	-	10:15	10:20	10:28	10:32	10:36	10:43	10:55	11:01
70	-	-	10:30	10:35	10:43	10:47	10:51	10:58	11:10	11:16
70	-	-	10:45	10:50	10:58	11:02	11:06	11:13	11:25	11:31
70	-	-	11:00	11:05	11:13	11:17	11:21	11:28	11:40	11:46
70	-	-	11:15	11:20	11:28	11:32	11:36	11:43	11:55	12:01
70	-	-	11:30	11:36	11:46	11:51	11:55	12:03	12:16	12:22
70	-	-	11:45	11:51	12:01	12:06	12:10	12:18	12:31	12:37

70

Georgia Ave.-7th St. Line

Effective Sunday, June 16, 2024

A partir del domingo, 16 de junio de 2024

Northbound To Silver Spring station

Sunday — Domingos

Route Number	D St. & 7th St. SW (L'Enfant Plaza)	Pennsylvania Ave & 7th St. NW	9th St. & Constitution Ave. NW (Archives)	7th & H Sts. NW (Gallery Place) M	Georgia & Florida Aves. NW	Georgia Ave. & Irving St. NW	Georgia & New Hampshire Aves. NW (Georgia Ave-Petworth) M	Georgia Ave. & Kennedy St. NW	Georgia Ave. & Blair Rd. NW (D.C. Line)	Paul S. Sarbanes Transit Center (SILVER SPRING) M
PM Service — Servicio vespertino										
70	-	-	12:00	12:06	12:16	12:21	12:25	12:33	12:46	12:52
70	-	-	12:15	12:21	12:31	12:36	12:40	12:48	1:01	1:07
70	-	-	12:30	12:36	12:46	12:51	12:55	1:03	1:16	1:22
70	-	-	12:45	12:51	1:01	1:06	1:10	1:18	1:31	1:37
70	-	-	1:00	1:06	1:16	1:21	1:25	1:33	1:46	1:52
70	-	-	1:15	1:21	1:31	1:36	1:40	1:48	2:01	2:07
70	-	-	1:30	1:36	1:46	1:51	1:55	2:03	2:16	2:22
70	-	-	1:45	1:51	2:01	2:06	2:10	2:18	2:31	2:37
70	-	-	2:00	2:06	2:16	2:21	2:25	2:33	2:46	2:52
70	-	-	2:15	2:21	2:31	2:36	2:40	2:48	3:01	3:07
70	-	-	2:30	2:36	2:46	2:51	2:55	3:03	3:16	3:22
70	-	-	2:45	2:51	3:01	3:06	3:10	3:18	3:31	3:37
70	-	-	3:00	3:06	3:16	3:21	3:25	3:33	3:46	3:52
70	-	-	3:15	3:21	3:31	3:36	3:40	3:48	4:01	4:07
70	-	-	3:30	3:36	3:46	3:51	3:55	4:03	4:16	4:22
70	-	-	3:45	3:51	4:01	4:06	4:10	4:18	4:31	4:37
70	-	-	4:00	4:06	4:16	4:21	4:25	4:33	4:46	4:52
70	-	-	4:15	4:21	4:31	4:36	4:40	4:48	5:01	5:07
70	-	-	4:30	4:36	4:46	4:51	4:55	5:03	5:16	5:22
70	-	-	4:45	4:51	5:01	5:06	5:10	5:18	5:31	5:37
70	-	-	5:00	5:06	5:16	5:21	5:25	5:33	5:46	5:52
70	-	-	5:15	5:21	5:31	5:36	5:40	5:48	6:01	6:07
70	-	-	5:30	5:36	5:46	5:51	5:55	6:03	6:16	6:22
70	-	-	5:45	5:51	6:01	6:06	6:10	6:18	6:31	6:37
70	-	-	6:00	6:06	6:16	6:21	6:25	6:33	6:46	6:52
70	-	-	6:15	6:21	6:31	6:36	6:40	6:48	7:01	7:07
70	-	-	6:30	6:37	6:46	6:51	6:55	7:03	7:14	7:20
70	-	-	6:45	6:52	7:01	7:06	7:10	7:18	7:29	7:35
70	-	-	7:00	7:07	7:16	7:21	7:25	7:33	7:44	7:50
70	-	-	7:15	7:22	7:31	7:36	7:40	7:48	7:59	8:05
70	-	-	7:30	7:37	7:46	7:51	7:55	8:03	8:14	8:20
70	-	-	7:45	7:52	8:01	8:06	8:10	8:18	8:29	8:35
70	-	-	8:00	8:07	8:16	8:21	8:25	8:33	8:44	8:50
70	-	-	8:15	8:22	8:31	8:36	8:40	8:48	8:59	9:05
70	-	-	8:30	8:37	8:46	8:51	8:55	9:03	9:14	9:20
70	-	-	8:45	8:52	9:01	9:06	9:10	9:18	9:29	9:35
70	-	-	9:00	9:07	9:16	9:21	9:25	9:33	9:44	9:50
70	-	-	9:12	9:19	9:28	9:33	9:37	9:45	9:56	10:02
70	-	-	9:24	9:31	9:40	9:45	9:49	9:57	10:08	10:14
70	-	-	9:36	9:43	9:52	9:57	10:01	10:09	10:20	10:26
70	-	-	9:48	9:55	10:04	10:09	10:13	10:21	10:32	10:38
70	-	-	10:00	10:07	10:16	10:21	10:25	10:33	10:44	10:50
70	-	-	10:15	10:22	10:31	10:36	10:40	10:48	10:59	11:05
70	-	-	10:30	10:37	10:46	10:51	10:55	11:03	11:14	11:20
70	-	-	10:45	10:51	10:59	11:04	11:08	11:16	11:26	11:32
70	-	-	11:00	11:06	11:14	11:19	11:23	11:31	11:41	11:47
70	-	-	11:20	11:26	11:34	11:39	11:43	11:51	12:01	12:07
70	-	-	11:40	11:46	11:54	11:59	12:03	12:11	12:21	12:27
After Midnight Service — Servicio después de la medianoche										
70	-	-	12:00	12:06	12:14	12:19	12:23	12:31	12:41	12:47
70	12:16	12:22	-	12:25	12:33	12:38	12:42	12:50	1:00	1:06
70	12:36	12:42	-	12:45	12:52	12:56	12:59	1:05	1:14	1:20
70	12:56	1:02	-	1:05	1:12	1:16	1:19	1:25	1:34	1:40
70	1:16	1:22	-	1:25	1:32	1:36	1:39	1:45	1:54	2:00
70	1:36	1:42	-	1:45	1:52	1:56	1:59	2:05	2:14	2:20

How to use this timetable

- Use the map to find the stops closest to where you will get on and off the bus.
- Select the schedule (Weekday, Saturday, Sunday) for when you will travel. Along the top of the schedule, find the stop at or nearest the point where you will get on the bus. Follow that column down to the time you want to leave.
- Use the same method to find the times the bus is scheduled to arrive at the stop where you will get off the bus.
- If the bus stop is not listed, use the time shown for the bus stop before it as the time to wait at the stop.
- The end-of-the-line or last stop is listed in ALL CAPS on the schedule.

Cómo Usar este Horario

- Use este mapa para localizar las paradas más cercanas a donde se subirá y bajará del autobús.
- Seleccione el horario (Entre semana, sábado, domingo) de cuando viajará. A lo largo de la parte superior del horario, localice la parada o el punto más cercano a la parada en la que se subirá al autobús. Siga esa columna hacia abajo hasta la hora en la que desee salir.
- Utilice el mismo método para localizar las horas en que el autobús está programado para llegar a la parada en donde desea bajarse del autobús.
- Si la parada del autobús no está listada use la hora que se muestra en la parada anterior como la hora de espera en la parada.
- El final de la ruta o la última parada del autobús aparece en letras MAYÚSCULAS en el horario.

English-Español Effective 6-25-23

83,86

College Park Line

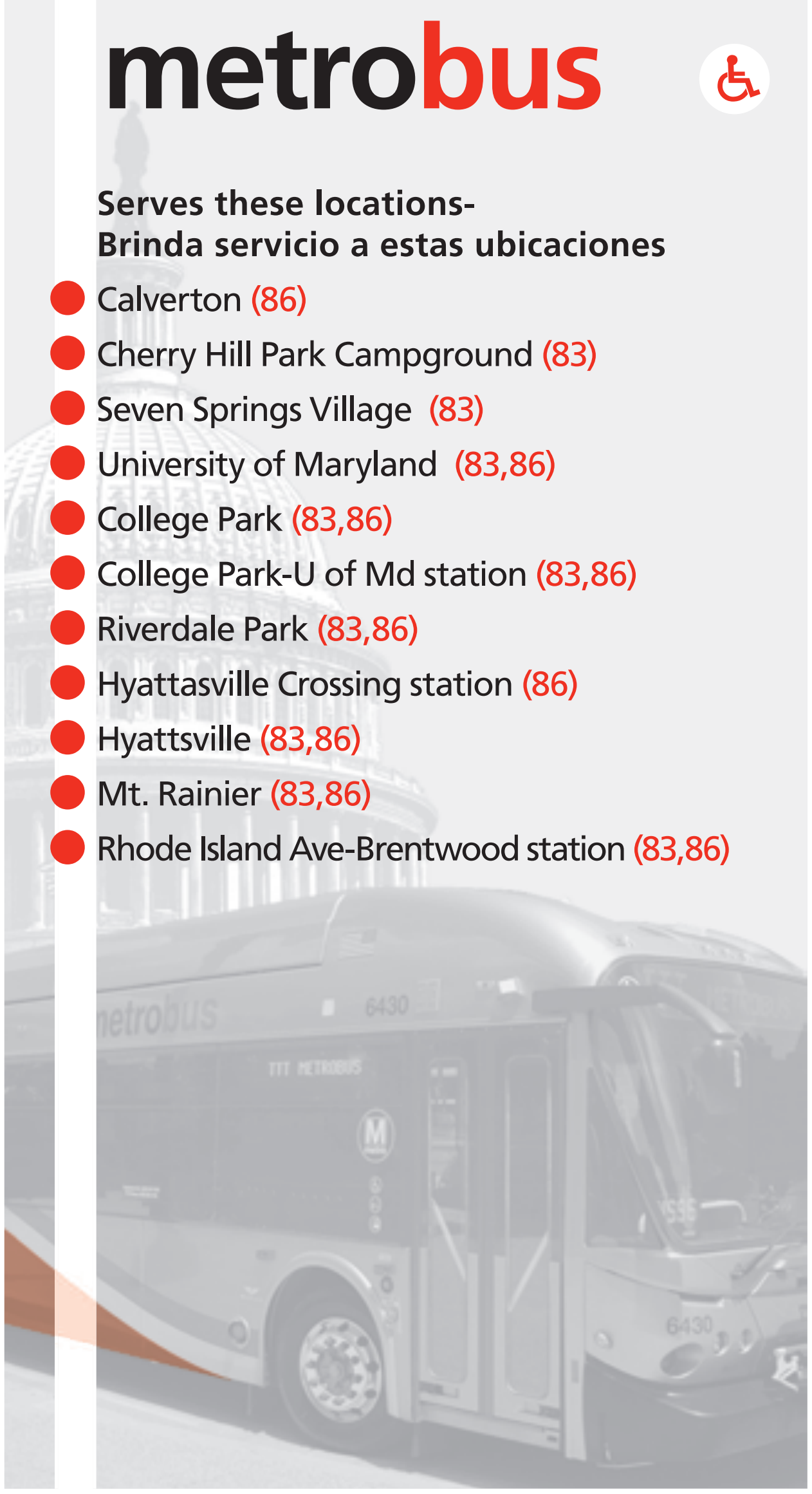

metrobus ♿

Serves these locations-
Brinda servicio a estas ubicaciones

- ● Calverton (86)
- ● Cherry Hill Park Campground (83)
- ● Seven Springs Village (83)
- ● University of Maryland (83,86)
- ● College Park (83,86)
- ● College Park-U of Md station (83,86)
- ● Riverdale Park (83,86)
- ● Hyattasville Crossing station (86)
- ● Hyattsville (83,86)
- ● Mt. Rainier (83,86)
- ● Rhode Island Ave-Brentwood station (83,86)

www.wmata.com
Information Anytime 202-637-7000 TTY 202-962-2033

M metro

Washington
Metropolitan Area
Transit Authority

A District of Columbia,
Maryland and Virginia
Transit Partnership

83,86
College Park Line

Effective Sunday, June 25, 2023
A partir del domingo, 25 de junio de 2023

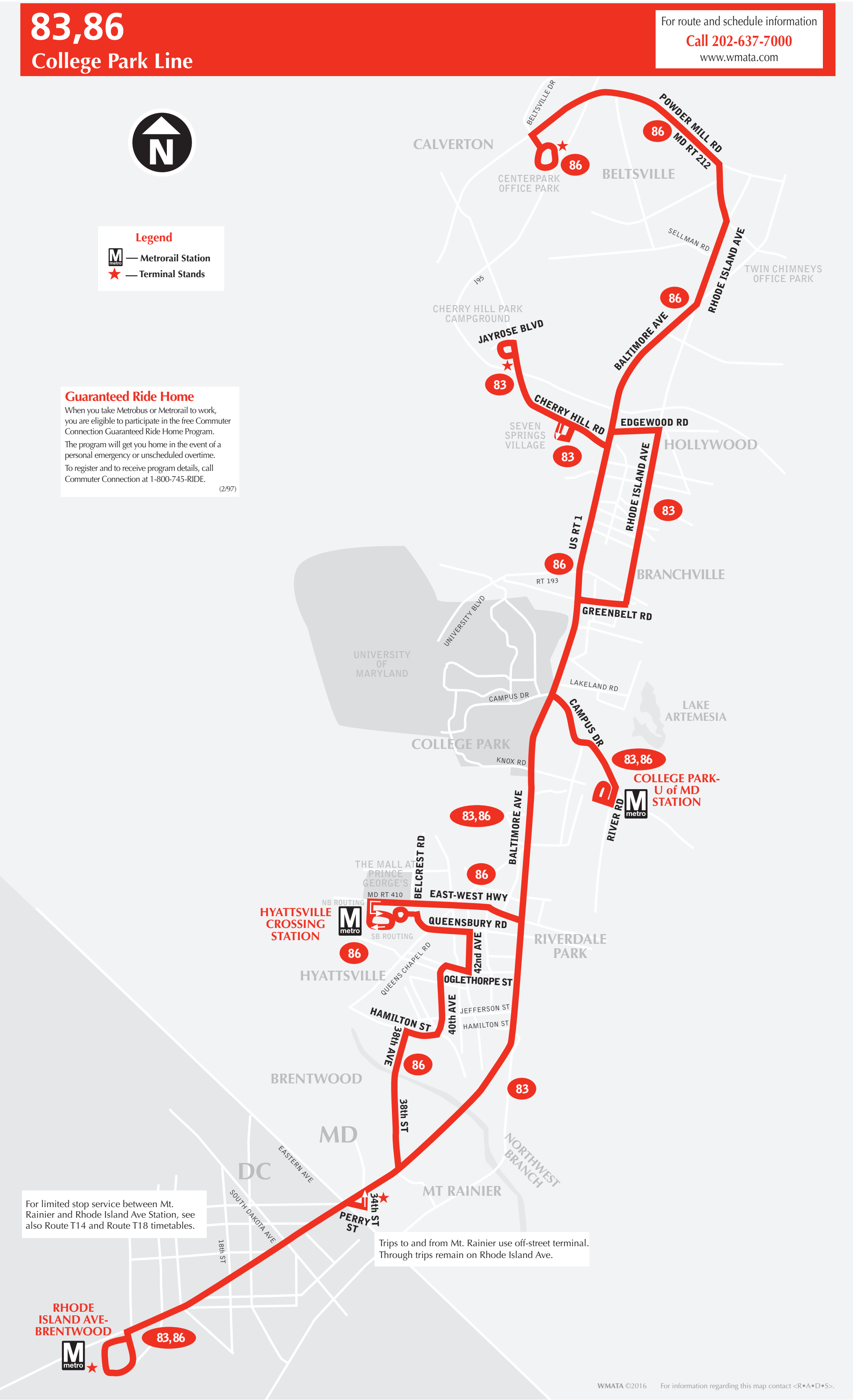

83,86
College Park Line

For route and schedule information
Call 202-637-7000
www.wmata.com

Legend
M — Metrorail Station
★ — Terminal Stands

Guaranteed Ride Home
When you take Metrobus or Metrorail to work, you are eligible to participate in the free Commuter Connection Guaranteed Ride Home Program.
The program will get you home in the event of a personal emergency or unscheduled overtime.
To register and to receive program details, call Commuter Connection at 1-800-745-RIDE.
(2/97)

For limited stop service between Mt. Rainier and Rhode Island Ave Station, see also Route T14 and Route T18 timetables.

Trips to and from Mt. Rainier use off-street terminal. Through trips remain on Rhode Island Ave.

WMATA ©2016 For information regarding this map contact <R•A•D•S>.

N
CALVERTON
BELTSVILLE DR
CENTERPARK OFFICE PARK
86
BELTSVILLE
POWDER MILL RD
MD RT 212
SELLMAN RD
RHODE ISLAND AVE
TWIN CHIMNEYS OFFICE PARK
195
CHERRY HILL PARK CAMPGROUND
JAYROSE BLVD
83
BALTIMORE AVE
CHERRY HILL RD
SEVEN SPRINGS VILLAGE
EDGEWOOD RD
HOLLYWOOD
US RT 1
RT 193
BRANCHVILLE
GREENBELT RD
UNIVERSITY BLVD
UNIVERSITY OF MARYLAND
LAKELAND RD
CAMPUS DR
LAKE ARTEMESIA
COLLEGE PARK
KNOX RD
83,86
COLLEGE PARK- U of MD STATION
RIVER RD
THE MALL AT PRINCE GEORGE'S
BELCREST RD
MD RT 410
EAST-WEST HWY
NB ROUTING
SB ROUTING
HYATTSVILLE CROSSING STATION
QUEENSBURY RD
RIVERDALE PARK
42nd AVE
QUEENS CHAPEL RD
HYATTSVILLE
OGLETHORPE ST
JEFFERSON ST
HAMILTON ST
40th AVE
38th AVE
BRENTWOOD
38th ST
MD
DC
EASTERN AVE
NORTHWEST BRANCH
MT RAINIER
SOUTH DAKOTA AVE
34th ST
PERRY ST
18th ST
RHODE ISLAND AVE- BRENTWOOD
metro

83,86
College Park Line

Effective Sunday, June 25, 2023
A partir del domingo, 25 de junio de 2023

► Southbound To Rhode Island Avenue station

Monday thru Friday — De Lunes a viernes

Route Number	Center-park Office Park (Calver-ton)	R.I. Ave. opp. Twin Chimneys Office Park (Beltsville)	Cherry Hill Park Camp Ground	Rhode Island Ave. & University Blvd. (Branch-ville)	Baltimore Ave & Navahoe Rd	College Park-U of Md Ⓜ	Hyattsville Crossing Ⓜ	Baltimore Ave. & Queens-bury Rd. (Riverdale Park)	38th Ave. & Hamilton St. (Hyatts-ville)	Rhode Island Ave. & 34th St. (Mt. Rainier)	Rhode Island Ave. & 18th St. NE	RHODE ISLAND AVE-Brent-wood Ⓜ
AM Service — Servicio matutino												
83	-	-	-	-	-	-	-	-	-	4:35	4:40	4:46
83	-	-	-	-	-	-	-	-	-	5:00	5:05	5:11
83	-	-	-	-	-	-	-	-	-	5:25	5:30	5:36
83	-	-	5:03	5:15	5:19	5:27	-	5:39	-	5:47	5:52	5:58
86	4:59	5:07	-	-	5:18	5:26	5:43	-	5:53	5:59	6:04	6:10
83	-	-	5:38	5:50	5:54	6:02	-	6:14	-	6:22	6:27	6:33
86	5:34	5:42	-	-	5:53	6:01	6:18	-	6:28	6:34	6:39	6:45
83	-	-	6:08	6:20	6:24	6:32	-	6:44	-	6:52	6:57	7:03
86	6:09	6:17	-	-	6:28	6:36	6:53	-	7:03	7:09	7:14	7:20
83	-	-	6:28	6:40	6:44	6:52	-	7:04	-	7:12	7:17	7:23
83	-	-	6:48	7:00	7:04	7:12	-	7:24	-	7:32	7:37	7:43
86	6:44	6:52	-	-	7:03	7:11	7:28	-	7:38	7:44	7:49	7:55
83	-	-	7:08	7:20	7:24	7:32	-	7:44	-	7:52	7:57	8:03
83	-	-	7:28	7:41	7:45	7:54	-	8:08	-	8:18	8:24	8:31
86	7:15	7:24	-	-	7:36	7:45	8:06	-	8:18	8:25	8:31	8:38
83	-	-	7:48	8:01	8:05	8:14	-	8:28	-	8:38	8:44	8:51
86	7:45	7:54	-	-	8:06	8:15	8:36	-	8:48	8:55	9:01	9:08
83	-	-	8:10	8:23	8:27	8:36	-	8:50	-	9:00	9:06	9:13
86	8:15	8:24	-	-	8:36	8:44	9:03	-	9:12	9:17	9:22	9:29
83	-	-	8:40	8:54	8:58	9:06	-	9:20	-	9:28	9:33	9:40
86	8:45	8:54	-	-	9:06	9:14	9:33	-	9:42	9:47	9:52	9:59
83	-	-	9:10	9:24	9:28	9:36	-	9:50	-	9:58	10:03	10:10
86	9:15	9:24	-	-	9:36	9:44	10:03	-	10:12	10:17	10:22	10:29
83	-	-	9:45	9:59	10:03	10:11	-	10:25	-	10:33	10:38	10:45
86	9:45	9:54	-	-	10:06	10:14	10:33	-	10:42	10:47	10:52	10:59
83	-	-	10:30	10:44	10:48	10:56	-	11:10	-	11:18	11:23	11:30
86	10:30	10:39	-	-	10:51	10:59	11:18	-	11:27	11:32	11:37	11:44
83	-	-	11:15	11:29	11:34	11:42	-	11:57	-	12:05	12:11	12:19
86	11:30	11:40	-	-	11:53	12:01	12:21	-	12:31	12:36	12:42	12:50
83	-	-	12:00	12:14	12:19	12:27	-	12:42	-	12:50	12:56	1:04
83	-	-	12:45	12:59	1:04	1:12	-	1:27	-	1:35	1:41	1:49
PM Service — Servicio vespertino												
86	12:30	12:40	-	-	12:53	1:01	1:21	-	1:31	1:36	1:42	1:50
83	-	-	1:30	1:44	1:49	1:57	-	2:12	-	2:20	2:26	2:34
86	1:30	1:40	-	-	1:53	2:01	2:21	-	2:31	2:36	2:42	2:50
83	-	-	2:15	2:29	2:34	2:42	-	2:57	-	3:05	3:11	3:19
86	2:30	2:40	-	-	2:53	3:01	3:21	-	3:31	3:36	3:42	3:50
83	-	-	3:00	3:14	3:18	3:25	-	3:42	-	3:52	3:58	4:06
83	-	-	3:40	3:54	3:58	4:05	-	4:22	-	4:32	4:38	4:46
86	3:30	3:40	-	-	3:55	4:02	4:26	-	4:38	4:44	4:50	4:58
83	-	-	4:10	4:24	4:28	4:35	-	4:52	-	5:02	5:08	5:16
86	4:00	4:10	-	-	4:25	4:32	4:56	-	5:08	5:14	5:20	5:28
83	-	-	4:40	4:54	4:58	5:05	-	5:22	-	5:32	5:38	5:46
86	4:30	4:40	-	-	4:55	5:02	5:26	-	5:38	5:44	5:50	5:58
83	-	-	5:10	5:24	5:28	5:35	-	5:52	-	6:02	6:08	6:16
86	5:00	5:10	-	-	5:25	5:32	5:56	-	6:08	6:14	6:20	6:28
83	-	-	5:40	5:55	5:59	6:07	-	6:23	-	6:32	6:37	6:44
86	5:30	5:40	-	-	5:55	6:02	6:26	-	6:38	6:44	6:50	6:58
83	-	-	6:10	6:25	6:29	6:37	-	6:53	-	7:02	7:07	7:14
86	6:00	6:09	-	-	6:22	6:30	6:50	-	7:02	7:08	7:13	7:20
83	-	-	6:40	6:55	6:59	7:07	-	7:23	-	7:32	7:37	7:44
86	6:30	6:39	-	-	6:52	7:00	7:20	-	7:32	7:38	7:43	7:50
83	-	-	7:10	7:23	7:27	7:34	-	7:48	-	7:56	8:01	8:07
86	7:00	7:09	-	-	7:22	7:30	7:50	-	8:02	8:08	8:13	8:20
83	-	-	7:40	7:53	7:57	8:04	-	8:18	-	8:26	8:31	8:37
86	7:30	7:38	-	-	7:50	7:57	8:17	-	8:28	8:33	8:38	8:44
83	-	-	8:10	8:23	8:27	8:34	-	8:48	-	8:56	9:01	9:07
86	8:15	8:23	-	-	8:35	8:42	9:02	-	9:13	9:18	9:23	9:29
83	-	-	8:45	8:58	9:02	9:09	-	9:23	-	9:31	9:36	9:42
86	9:00	9:08	-	-	9:20	9:27	9:47	-	9:58	10:03	10:08	10:14
83	-	-	9:30	9:42	9:46	9:52	-	10:04	-	10:11	10:15	10:20
83	-	-	10:15	10:27	10:31	10:37	-	10:49	-	10:56	11:00	11:05
86	10:10	10:17	-	-	10:28	10:34	10:51	-	11:01	11:06	11:10	11:15

83,86
College Park Line

Effective Sunday, June 25, 2023

A partir del domingo, 25 de junio de 2023

▶ Northbound to Cherry Hill & Calverton

Monday thru Friday — De Lunes a viernes

Route Number	Rhode Island Ave-Brentwood Ⓜ	Rhode Island Ave. & 18th St. NE	Rhode Island Ave. & 34th St. (MT. RAINIER)	38th Ave. & Hamilton St. (Hyattsville)	Baltimore Ave. & Queensbury Rd. (Riverdale Park)	Hyattsville Crossing Ⓜ	College Park-U of Md Ⓜ	Baltimore Ave & Berwyn House Rd	Rhode Island Ave. & Greenbelt Rd. (Branchville)	CHERRY HILL Park Camp Ground	Rhode Island Ave. at Twin Chimneys Office Park (Beltsville)	Centerpark Office Park (CALVERTON)
AM Service — Servicio matutino												
83	5:15	5:21	5:26	-	5:34	-	5:44	5:50	5:53	6:03	-	-
86	-	-	5:33	5:38	-	5:48	6:04	6:10	-	-	6:20	6:31
83	5:35	5:41	5:46	-	5:54	-	6:04	6:10	6:13	6:23	-	-
86	5:50	5:56	6:01	6:06	-	6:16	6:32	6:38	-	-	6:48	6:59
83	6:06	6:12	6:18	-	6:27	-	6:38	6:44	6:48	7:01	-	-
86	6:20	6:26	6:32	6:37	-	6:47	7:04	7:10	-	-	7:22	7:33
83	6:35	6:41	6:47	-	6:56	-	7:07	7:13	7:17	7:30	-	-
86	6:50	6:56	7:02	7:07	-	7:17	7:34	7:40	-	-	7:52	8:03
83	7:05	7:12	7:18	-	7:28	-	7:39	7:45	7:49	8:00	-	-
86	7:20	7:27	7:33	7:39	-	7:49	8:07	8:13	-	-	8:23	8:34
83	7:35	7:42	7:48	-	7:58	-	8:09	8:15	8:19	8:30	-	-
86	7:50	7:57	8:03	8:09	-	8:19	8:37	8:43	-	-	8:53	9:04
83	8:05	8:12	8:20	-	8:29	-	8:41	8:47	8:51	9:03	-	-
86	8:20	8:27	8:35	8:40	-	8:50	9:08	9:15	-	-	9:26	9:37
83	8:35	8:42	8:50	-	8:59	-	9:11	9:17	9:21	9:33	-	-
86	8:50	8:57	9:05	9:10	-	9:20	9:38	9:45	-	-	9:56	10:07
83	9:20	9:27	9:33	-	9:43	-	9:57	10:04	10:08	10:23	-	-
86	9:20	9:27	9:35	9:40	-	9:50	10:08	10:15	-	-	10:26	10:37
86	10:00	1007	1:13	10:18	-	10:28	10:49	10:56	-	-	11:09	11:21
83	10:05	1012	1:18	-	10:28	-	10:42	10:49	10:53	11:08	-	-
83	10:50	1057	11:03	-	11:13	-	11:27	11:34	11:38	11:53	-	-
86	11:00	1107	11:13	11:18	-	11:28	11:49	11:56	-	-	12:09	12:21
83	11:35	1142	11:48	-	11:58	-	12:12	12:19	12:23	12:38	-	-
PM Service — Servicio vespertino												
86	12:00	1207	12:13	12:18	-	12:28	12:49	12:56	-	-	1:09	1:21
83	12:20	1227	12:33	-	12:43	-	12:57	1:04	1:08	1:23	-	-
86	1:00	1:07	1:13	1:18	-	1:28	1:49	1:56	-	-	2:09	2:21
83	1:05	1:12	1:18	-	1:28	-	1:42	1:49	1:53	2:08	-	-
83	1:50	1:57	2:03	-	2:13	-	2:27	2:34	2:38	2:53	-	-
86	2:00	2:07	2:13	2:18	-	2:28	2:49	2:56	-	-	3:09	3:21
83	2:35	2:42	2:48	-	2:58	-	3:12	3:19	3:23	3:38	-	-
86	2:40	2:47	2:53	2:58	-	3:08	3:29	3:36	-	-	3:49	4:01
83	3:05	3:12	3:19	-	3:33	-	3:47	3:54	3:58	4:12	-	-
86	3:20	3:27	3:34	3:40	-	3:51	4:15	4:22	-	-	4:35	4:47
83	3:35	3:42	3:49	-	4:03	-	4:17	4:24	4:28	4:42	-	-
86	3:50	3:57	4:04	4:10	-	4:21	4:45	4:52	-	-	5:05	5:17
83	4:05	4:12	4:19	-	4:33	-	4:47	4:54	4:58	5:12	-	-
86	4:20	4:27	4:34	4:40	-	4:51	5:15	5:22	-	-	5:35	5:47
83	4:25	4:32	4:39	-	4:53	-	5:07	5:14	5:18	5:32	-	-
83	4:45	4:52	4:59	-	5:13	-	5:27	5:34	5:38	5:52	-	-
86	4:50	4:57	5:04	5:10	-	5:21	5:45	5:52	-	-	6:05	6:17
83	5:05	5:12	5:19	-	5:33	-	5:47	5:54	5:58	6:12	-	-
86	5:20	5:27	5:34	5:40	-	5:51	6:15	6:22	-	-	6:35	6:47
83	5:25	5:33	5:39	-	5:51	-	6:04	6:11	6:15	6:36	-	-
83	5:45	5:53	5:59	-	6:11	-	6:24	6:31	6:35	6:56	-	-
86	5:50	5:58	6:04	6:10	-	6:21	6:42	6:49	-	-	7:02	7:13
83	6:05	6:13	6:19	-	6:31	-	6:44	6:51	6:55	7:16	-	-
86	6:20	6:28	6:34	6:40	-	6:51	7:12	7:19	-	-	7:32	7:43
83	6:25	6:33	6:39	-	6:51	-	7:04	7:11	7:15	7:36	-	-
83	6:45	6:53	6:59	-	7:11	-	7:24	7:31	7:35	7:56	-	-
86	6:50	6:58	7:04	7:10	-	7:21	7:42	7:49	-	-	8:02	8:13
83	7:20	7:28	7:33	-	7:42	-	7:54	8:00	8:04	8:17	-	-
86	7:30	7:38	7:43	7:48	-	7:58	8:16	8:22	-	-	8:33	8:43
83	7:50	7:58	8:03	-	8:12	-	8:24	8:30	8:34	8:47	-	-
86	8:15	8:23	8:28	8:33	-	8:43	9:01	9:07	-	-	9:18	9:28
83	8:20	8:27	8:32	-	8:39	-	8:50	8:56	8:59	9:09	-	-
86	9:05	9:12	9:17	9:22	-	9:31	9:47	9:53	-	-	10:03	10:13
83	9:20	9:27	9:32	-	9:39	-	9:50	9:56	9:59	10:09	-	-
86	9:50	9:57	10:02	10:07	-	10:16	10:32	10:38	-	-	10:48	10:58
83	10:20	1027	10:32	-	10:39	-	10:50	10:56	10:59	11:09	-	-
86	10:50	1057	11:02	11:07	-	11:16	11:32	11:38	-	-	11:48	11:58
83	11:20	1127	11:32	-	11:39	-	11:50	11:56	11:59	12:09	-	-

83,86
College Park Line

Effective Sunday, June 25, 2023

A partir del domingo, 25 de junio de 2023

► Southbound To Rhode Island Avenue station

Saturday — Sábados

Route Number	Center-park Office Park (Calver-ton)	R.I. Ave. opp. Twin Chimneys Office Park (Beltsville)	Cherry Hill Park Camp Ground	Rhode Island Ave. & University Blvd. (Branch-ville)	Baltimore Ave & Navahoe Rd	College Park-U of Md	Hyattsville Crossing	Baltimore Ave. & Queens-bury Rd. (Riverdale Park)	38th Ave. & Hamilton St. (Hyatts-ville)	Rhode Island Ave. & 34th St. (Mt. Rainier)	Rhode Island Ave. & 18th St. NE	RHODE ISLAND AVE-Brent-wood
AM Service — Servicio matutino												
83	-	-	-	-	-	-	-	-	-	5:35	5:40	5:46
83	-	-	-	-	-	-	-	-	-	6:05	6:10	6:16
83	-	-	-	-	-	-	-	-	-	6:35	6:40	6:46
83	-	-	-	-	-	-	-	-	-	7:05	7:10	7:16
83	-	-	-	-	-	-	-	-	-	7:35	7:40	7:46
86	7:03	7:12	-	-	7:24	7:30	7:46	-	7:56	8:01	8:06	8:12
83	-	-	7:44	7:56	8:00	8:06	-	8:20	-	8:27	8:32	8:38
86	8:03	8:12	-	-	8:24	8:30	8:46	-	8:56	9:01	9:06	9:12
83	-	-	8:44	8:56	9:00	9:06	-	9:20	-	9:27	9:32	9:38
86	9:03	9:12	-	-	9:24	9:30	9:46	-	9:56	10:01	10:06	10:12
83	-	-	9:44	9:58	10:04	10:12	-	10:25	-	10:32	10:37	10:43
86	9:54	10:03	-	-	10:15	10:23	10:42	-	10:52	10:57	11:02	11:08
83	-	-	10:38	10:52	10:58	11:06	-	11:19	-	11:26	11:31	11:37
86	10:54	11:03	-	-	11:15	11:23	11:42	-	11:52	11:57	12:02	12:08
83	-	-	11:38	11:53	11:58	12:06	-	12:21	-	12:29	12:35	12:42
86	11:54	12:03	-	-	12:17	12:25	12:48	-	12:58	1:03	1:09	1:16
PM Service — Servicio vespertino												
83	-	-	12:38	12:53	12:58	1:06	-	1:21	-	1:29	1:35	1:42
86	12:54	1:03	-	-	1:17	1:25	1:48	-	1:58	2:03	2:09	2:16
83	-	-	1:38	1:53	1:58	2:06	-	2:21	-	2:29	2:35	2:42
86	1:54	2:03	-	-	2:17	2:25	2:48	-	2:58	3:03	3:09	3:16
83	-	-	2:38	2:53	2:58	3:06	-	3:21	-	3:29	3:35	3:42
86	2:54	3:03	-	-	3:17	3:25	3:48	-	3:58	4:03	4:09	4:16
83	-	-	3:38	3:52	3:57	4:05	-	4:23	-	4:31	4:36	4:42
86	3:54	4:02	-	-	4:17	4:25	4:48	-	4:59	5:05	5:10	5:16
83	-	-	4:38	4:52	4:57	5:05	-	5:23	-	5:31	5:36	5:42
86	4:54	5:02	-	-	5:17	5:25	5:48	-	5:59	6:05	6:10	6:16
83	-	-	5:42	5:56	6:01	6:09	-	6:27	-	6:35	6:40	6:46
86	6:05	6:13	-	-	6:28	6:36	6:59	-	7:10	7:16	7:21	7:27
83	-	-	6:46	7:00	7:05	7:13	-	7:31	-	7:39	7:44	7:50
86	7:03	7:11	-	-	7:26	7:34	7:57	-	8:08	8:14	8:19	8:25
83	-	-	7:46	8:00	8:05	8:13	-	8:31	-	8:39	8:44	8:50
86	8:03	8:11	-	-	8:26	8:34	8:57	-	9:08	9:14	9:19	9:25
83	-	-	8:51	9:04	9:08	9:15	-	9:30	-	9:38	9:42	9:47
86	9:03	9:10	-	-	9:23	9:30	9:53	-	10:03	10:08	10:12	10:17
83	-	-	9:54	10:07	10:11	10:18	-	10:33	-	10:41	10:45	10:50
86	10:03	10:10	-	-	10:23	10:30	10:53	-	11:03	11:08	11:12	11:17
83	-	-	11:00	11:13	11:17	11:24	-	11:39	-	11:47	11:51	11:56

On five Federal holidays, Juneteenth, Columbus Day, Veterans' Day, Martin Luther King, Jr. Day, and Presidents' Day, the Saturday schedule will be in effect.

Metrobus proveerá servicio con horario de sábado durante los cinco días festivos de Juneteenth, Columbus Day, Veterans Day, Martin Luther King Jr. Day, y Presidents' Day.

83,86
College Park Line

Effective Sunday, June 25, 2023
A partir del domingo, 25 de junio de 2023

Northbound to Cherry Hill & Calverton

Saturday — Sábados

Route Number	Rhode Island Ave-Brentwood Ⓜ	Rhode Island Ave. & 18th St. NE	Rhode Island Ave. & 34th St. (MT. RAINIER)	38th Ave. & Hamilton St. (Hyattsville)	Baltimore Ave. & Queensbury Rd. (Riverdale Park)	Hyattsville Crossing Ⓜ	College Park-U of Md Ⓜ	Baltimore Ave & Berwyn House Rd	Rhode Island Ave. & Greenbelt Rd. (Branchville)	CHERRY HILL Park Camp Ground	Rhode Island Ave. at Twin Chimneys Office Park (Beltsville)	Centerpark Office Park (CALVERTON)
AM Service — Servicio matutino												
83/	5:50	5:56	6:00	-	-	-	-	-	-	-	-	-
83/	6:20	6:26	6:30	-	-	-	-	-	-	-	-	-
83/	6:50	6:56	7:00	-	-	-	-	-	-	-	-	-
83	7:20	7:26	7:30	-	7:39	-	7:49	7:55	8:00	8:11	-	-
86	7:50	7:56	8:00	8:05	-	8:16	8:33	8:39	-	-	8:50	8:59
83	8:20	8:26	8:30	-	8:39	-	8:49	8:55	9:00	9:11	-	-
86	8:50	8:56	9:00	9:05	-	9:16	9:33	9:39	-	-	9:50	9:59
83	9:20	9:27	9:33	-	9:41	-	9:52	9:58	10:01	10:12	-	-
86	9:50	9:57	10:03	10:08	-	10:19	10:37	10:43	-	-	10:58	11:08
83	10:20	10:27	10:33	-	10:41	-	10:52	10:58	11:01	11:12	-	-
86	10:50	10:57	11:03	11:08	-	11:19	11:37	11:43	-	-	11:58	12:08
83	11:20	11:28	11:34	-	11:44	-	11:57	12:04	12:08	12:21	-	-
86	11:50	11:58	12:04	12:10	-	12:21	12:43	12:50	-	-	1:04	1:15
PM Service — Servicio vespertino												
83	12:20	12:28	12:34	-	12:44	-	12:57	1:04	1:08	1:21	-	-
86	12:50	12:58	1:04	1:10	-	1:21	1:43	1:50	-	-	2:04	2:15
83	1:20	1:28	1:34	-	1:44	-	1:57	2:04	2:08	2:21	-	-
86	1:50	1:58	2:04	2:10	-	2:21	2:43	2:50	-	-	3:04	3:15
83	2:20	2:28	2:34	-	2:44	-	2:57	3:04	3:08	3:21	-	-
86	2:50	2:58	3:04	3:10	-	3:21	3:43	3:50	-	-	4:04	4:15
83	3:20	3:28	3:34	-	3:44	-	3:57	4:04	4:08	4:21	-	-
86	3:50	3:58	4:04	4:10	-	4:21	4:43	4:50	-	-	5:04	5:15
83	4:20	4:28	4:34	-	4:44	-	4:57	5:04	5:08	5:21	-	-
86	4:50	4:58	5:04	5:10	-	5:21	5:43	5:50	-	-	6:04	6:15
83	5:28	5:35	5:41	-	5:51	-	6:03	6:10	6:14	6:28	-	-
86	5:50	5:57	6:03	6:08	-	6:19	6:40	6:47	-	-	6:59	7:09
83	6:28	6:35	6:41	-	6:51	-	7:03	7:10	7:14	7:28	-	-
86	6:50	6:57	7:03	7:08	-	7:19	7:40	7:47	-	-	7:59	8:09
83	7:28	7:35	7:41	-	7:49	-	8:03	8:10	8:14	8:27	-	-
86	7:50	7:57	8:03	8:08	-	8:17	8:36	8:43	-	-	8:54	9:04
83	8:28	8:35	8:41	-	8:49	-	9:03	9:10	9:14	9:27	-	-
83	9:00	9:07	9:13	-	9:21	-	9:35	9:42	9:46	9:59	-	-
86	9:28	9:35	9:41	9:46	-	9:55	10:14	10:21	-	-	10:32	10:42
83	9:55	10:01	10:07	-	10:16	-	10:28	10:35	10:38	10:51	-	-
86	10:28	10:34	10:40	10:45	-	10:54	11:11	11:18	-	-	11:29	11:39
83	10:55	11:01	11:07	-	11:16	-	11:28	11:35	11:38	11:51	-	-
86	11:28	11:34	11:40	11:45	-	11:54	12:11	12:18	-	-	12:29	12:39

On five Federal holidays, Juneteenth, Columbus Day, Veterans' Day, Martin Luther King, Jr. Day, and Presidents' Day, the Saturday schedule will be in effect.

Metrobus proveerá servicio con horario de sábado durante los cinco días festivos de Juneteenth, Columbus Day, Veterans Day, Martin Luther King Jr. Day, y Presidents' Day.

83,86
College Park Line

Effective Sunday, June 25, 2023
A partir del domingo, 25 de junio de 2023

Southbound To Rhode Island Avenue station

Sunday — Domingos

Route Number	Center-park Office Park (Calver-ton)	R.I. Ave. opp. Twin Chimneys Office Park (Beltsville)	Cherry Hill Park Camp Ground	Rhode Island Ave. & University Blvd. (Branch-ville)	Baltimore Ave & Navahoe Rd	College Park-U of Md M	Hyattsville Crossing M	Baltimore Ave. & Queens-bury Rd. (Riverdale Park)	38th Ave. & Hamilton St. (Hyatts-ville)	Rhode Island Ave. & 34th St. (Mt. Rainier)	Rhode Island Ave. & 18th St. NE	RHODE ISLAND AVE-Brent-wood M
AM Service — Servicio matutino												
83	-	-	-	-	-	-	-	-	-	6:35	6:40	6:46
83	-	-	-	-	-	-	-	-	-	7:05	7:10	7:16
83	-	-	-	-	-	-	-	-	-	7:35	7:40	7:46
86	7:03	7:11	-	-	7:21	7:27	7:44	-	7:54	7:59	8:04	8:10
86	8:03	8:11	-	-	8:21	8:27	8:44	-	8:54	8:59	9:04	9:10
83	-	-	8:44	8:56	9:02	9:08	-	9:21	-	9:29	9:34	9:40
86	9:03	9:11	-	-	9:21	9:27	9:44	-	9:54	9:59	10:04	10:10
83	-	-	9:44	9:56	10:02	10:08	-	10:21	-	10:29	10:34	10:40
86	9:54	10:02	-	-	10:12	10:18	10:35	-	10:45	10:50	10:55	11:01
83	-	-	10:42	10:56	11:01	11:08	-	11:24	-	11:32	11:37	11:44
86	10:54	11:02	-	-	11:14	11:21	11:41	-	11:52	11:57	12:02	12:09
83	-	-	11:42	11:56	12:01	12:08	-	12:24	-	12:32	12:37	12:44
86	11:54	12:02	-	-	12:14	12:21	12:41	-	12:52	12:57	1:02	1:09
PM Service — Servicio vespertino												
83	-	-	12:42	12:55	12:59	1:06	-	1:22	-	1:30	1:35	1:42
86	12:54	1:02	-	-	1:16	1:23	1:44	-	1:55	2:01	2:06	2:13
83	-	-	1:42	1:55	1:59	2:06	-	2:22	-	2:30	2:35	2:42
86	1:54	2:02	-	-	2:16	2:23	2:44	-	2:55	3:01	3:06	3:13
83	-	-	2:42	2:55	2:59	3:06	-	3:22	-	3:30	3:35	3:42
86	2:54	3:02	-	-	3:16	3:23	3:44	-	3:55	4:01	4:06	4:13
83	-	-	3:42	3:55	3:59	4:06	-	4:22	-	4:30	4:35	4:42
86	3:54	4:02	-	-	4:16	4:23	4:44	-	4:55	5:01	5:06	5:13
83	-	-	4:42	4:55	4:59	5:06	-	5:22	-	5:30	5:35	5:42
86	4:54	5:02	-	-	5:16	5:23	5:44	-	5:55	6:01	6:06	6:13
83	-	-	5:42	5:55	5:59	6:06	-	6:22	-	6:30	6:35	6:42
86	6:03	6:11	-	-	6:25	6:32	6:53	-	7:04	7:10	7:15	7:22
83	-	-	6:46	7:02	7:07	7:13	-	7:29	-	7:36	7:41	7:46
86	7:03	7:11	-	-	7:24	7:30	7:47	-	7:58	8:03	8:08	8:13

83,86
College Park Line

Effective Sunday, June 25, 2023
A partir del domingo, 25 de junio de 2023

Northbound to Cherry Hill & Calverton

Sunday — Domingos

Route Number	Rhode Island Ave-Brentwood M	Rhode Island Ave. & 18th St. NE	Rhode Island Ave. & 34th St. (MT. RAINIER)	38th Ave. & Hamilton St. (Hyattsville)	Baltimore Ave. & Queensbury Rd. (Riverdale Park)	Hyattsville Crossing M	College Park-U of Md M	Baltimore Ave & Berwyn House Rd	Rhode Island Ave. & Greenbelt Rd. (Branchville)	CHERRY HILL Park Camp Ground	Rhode Island Ave. at Twin Chimneys Office Park (Beltsville)	Centerpark Office Park (CALVERTON)
AM Service — Servicio matutino												
83/	6:50	6:57	7:01	-	-	-	-	-	-	-	-	-
83/	7:20	7:27	7:31	-	-	-	-	-	-	-	-	-
86	7:50	7:57	8:01	8:06	-	8:15	8:30	8:36	-	-	8:45	8:54
83	8:20	8:27	8:32	-	8:40	-	8:51	8:57	9:01	9:11	-	-
86	8:50	8:57	9:02	9:07	-	9:16	9:34	9:40	-	-	9:51	10:01
83	9:20	9:27	9:32	-	9:40	-	9:51	9:57	10:01	10:11	-	-
86	9:50	9:57	10:02	10:07	-	10:16	10:34	10:40	-	-	10:51	11:01
83	10:20	10:27	10:33	-	10:42	-	10:54	11:01	11:05	11:18	-	-
86	10:50	10:57	11:03	11:08	-	11:18	11:37	11:44	-	-	11:56	12:06
83	11:20	11:27	11:33	-	11:42	-	11:54	12:01	12:05	12:18	-	-
86	11:50	11:57	12:03	12:08	-	12:18	12:37	12:44	-	-	12:56	1:06
PM Service — Servicio vespertino												
83	12:20	12:27	12:33	-	12:42	-	12:54	1:01	1:05	1:18	-	-
86	12:50	12:57	1:03	1:08	-	1:18	1:37	1:44	-	-	1:56	2:06
83	1:20	1:27	1:33	-	1:42	-	1:54	2:01	2:05	2:18	-	-
86	1:50	1:57	2:03	2:08	-	2:18	2:37	2:44	-	-	2:56	3:06
83	2:20	2:27	2:33	-	2:42	-	2:54	3:01	3:05	3:18	-	-
86	2:50	2:57	3:03	3:08	-	3:18	3:37	3:44	-	-	3:56	4:06
83	3:20	3:27	3:33	-	3:42	-	3:54	4:01	4:05	4:18	-	-
86	3:50	3:57	4:03	4:08	-	4:18	4:37	4:44	-	-	4:56	5:06
83	4:20	4:27	4:33	-	4:42	-	4:54	5:01	5:05	5:18	-	-
86	4:50	4:57	5:03	5:08	-	5:18	5:37	5:44	-	-	5:56	6:06
83	5:20	5:27	5:33	-	5:42	-	5:54	6:01	6:05	6:18	-	-
86	5:50	5:57	6:03	6:08	-	6:18	6:37	6:44	-	-	6:56	7:06
83	6:20	6:27	6:32	-	6:40	-	6:51	6:57	7:01	7:13	-	-
86	6:50	6:57	7:02	7:07	-	7:17	7:35	7:41	-	-	7:53	8:03
83	7:20	7:27	7:32	-	7:40	-	7:51	7:57	8:01	8:13	-	-
86	7:50	7:57	8:02	8:07	-	8:17	8:35	8:41	-	-	8:53	9:03
83	8:20	8:27	8:32	-	8:40	-	8:51	8:57	9:01	9:13	-	-

How to use this timetable

- Use the map to find the stops closest to where you will get on and off the bus.
- Select the schedule (Weekday, Saturday, Sunday) for when you will travel. Along the top of the schedule, find the stop at or nearest the point where you will get on the bus. Follow that column down to the time you want to leave.
- Use the same method to find the times the bus is scheduled to arrive at the stop where you will get off the bus.
- If the bus stop is not listed, use the time shown for the bus stop before it as the time to wait at the stop.
- The end-of-the-line or last stop is listed in ALL CAPS on the schedule.

Cómo Usar este Horario

- Use este mapa para localizar las paradas más cercanas a donde se subirá y bajará del autobús.
- Seleccione el horario (Entre semana, sábado, domingo) de cuando viajará. A lo largo de la parte superior del horario, localice la parada o el punto más cercano a la parada en la que se subirá al autobús. Siga esa columna hacia abajo hasta la hora en la que desee salir.
- Utilice el mismo método para localizar las horas en que el autobús está programado para llegar a la parada en donde desea bajarse del autobús.
- Si la parada del autobús no está listada use la hora que se muestra en la parada anterior como la hora de espera en la parada.
- El final de la ruta o la última parada del autobús aparece en letras MAYÚSCULAS en el horario.

English-Español Effective 12-17-23

89M

Laurel Line

metrobus

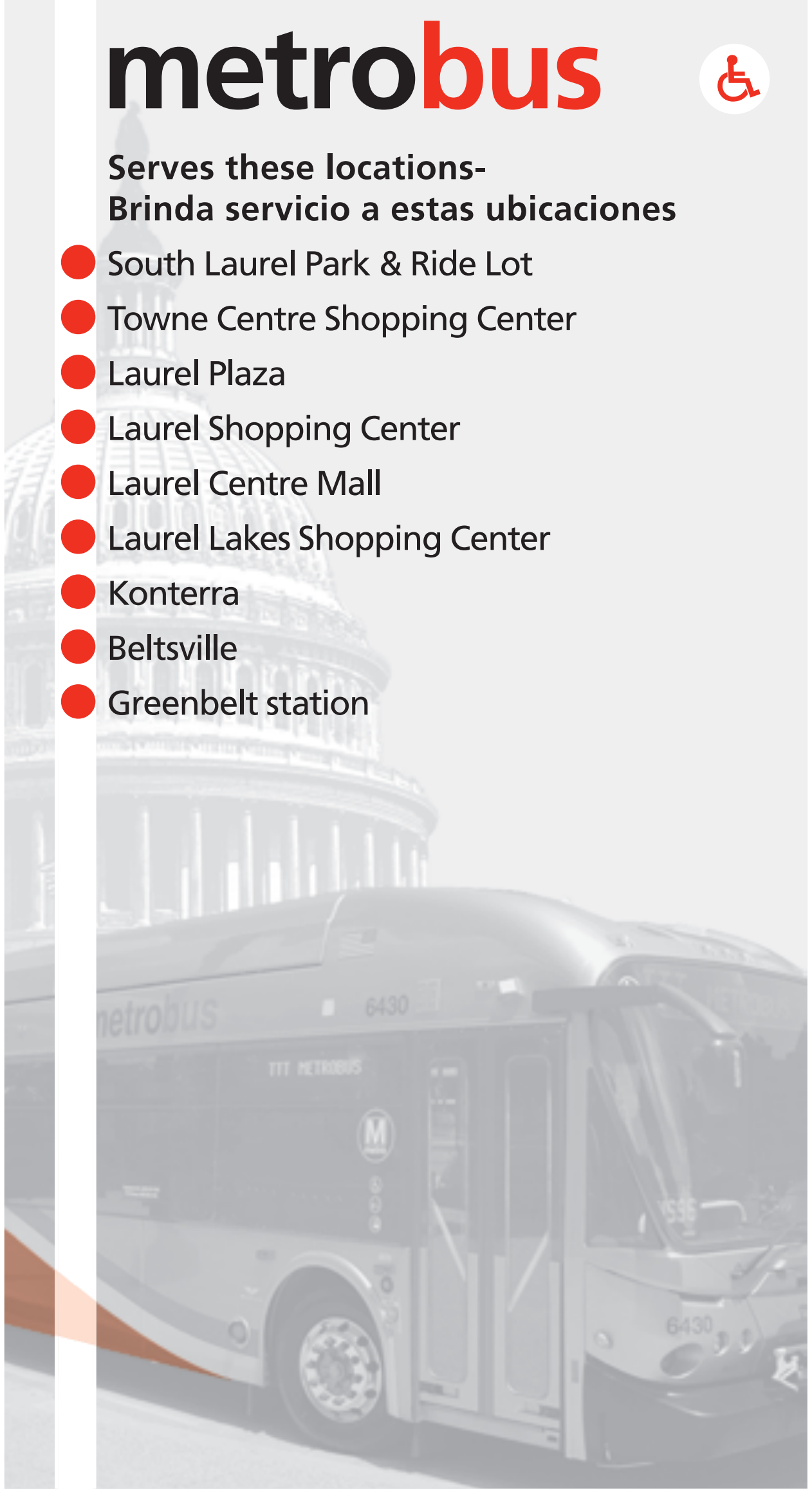

Serves these locations-
Brinda servicio a estas ubicaciones

- ● South Laurel Park & Ride Lot
- ● Towne Centre Shopping Center
- ● Laurel Plaza
- ● Laurel Shopping Center
- ● Laurel Centre Mall
- ● Laurel Lakes Shopping Center
- ● Konterra
- ● Beltsville
- ● Greenbelt station

www.wmata.com
Information Anytime 202-637-7000 TTY 202-962-2033

Washington
Metropolitan Area
Transit Authority

A District of Columbia,
Maryland and Virginia
Transit Partnership

89M
Laurel Line

Effective Sunday, December 17, 2023
A partir del domingo, 17 de deciembre de 2023

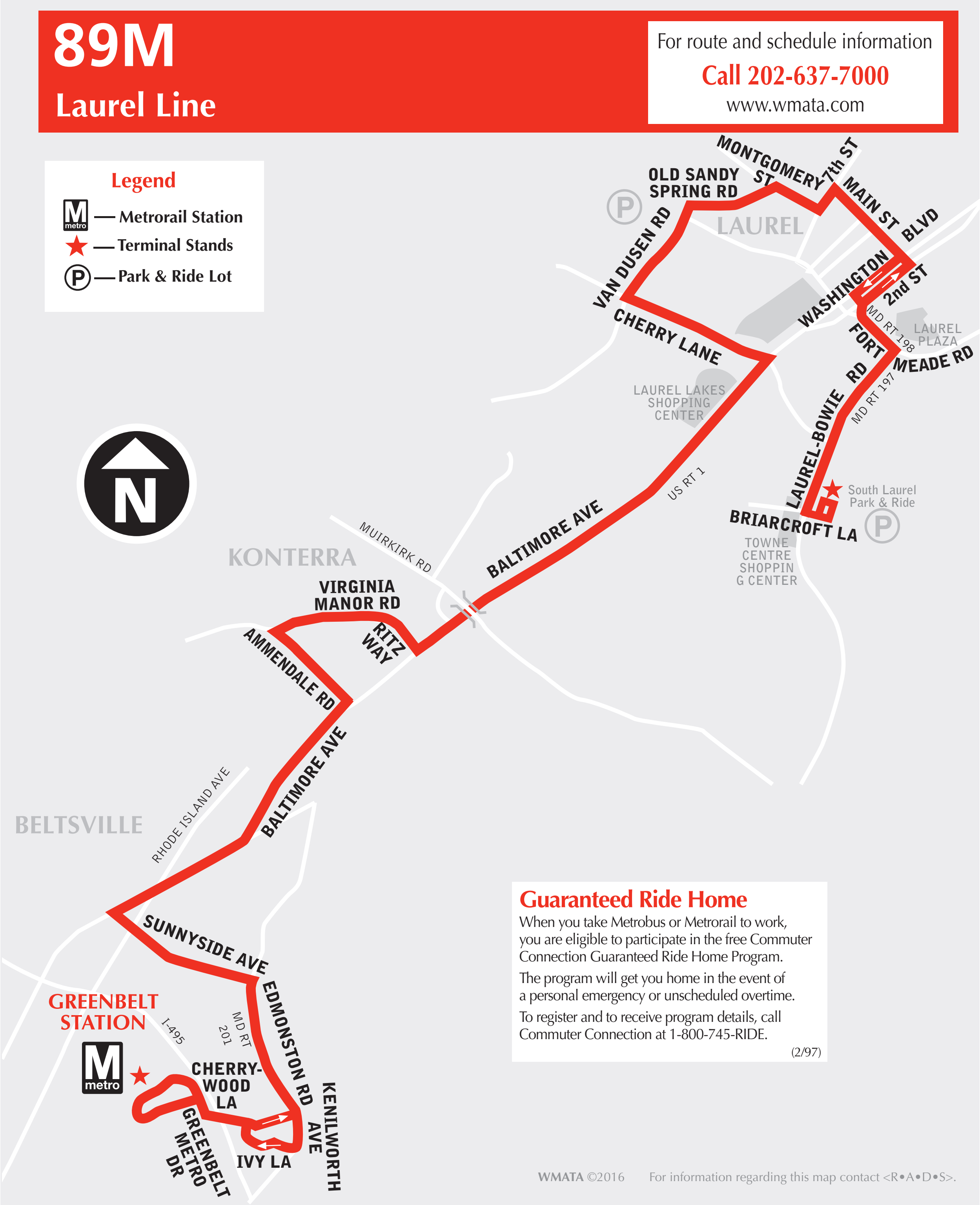

89M
Laurel Line

For route and schedule information
Call 202-637-7000
www.wmata.com

Legend
M metro — Metrorail Station
★ — Terminal Stands
Ⓟ — Park & Ride Lot
N
OLD SANDY SPRING RD
MONTGOMERY ST
7th ST
MAIN ST
BLVD
LAUREL
VAN DUSEN RD
WASHINGTON
2nd ST
MD RT 198
LAUREL PLAZA
FORT MEADE RD
CHERRY LANE
LAUREL LAKES SHOPPING CENTER
RD
LAUREL-BOWIE
MD RT 197
US RT 1
South Laurel Park & Ride
BRIARCROFT LA
TOWNE CENTRE SHOPPIN G CENTER
KONTERRA
MUIRKIRK RD
BALTIMORE AVE
VIRGINIA MANOR RD
RITZ WAY
AMMENDALE RD
BALTIMORE AVE
RHODE ISLAND AVE
BELTSVILLE
SUNNYSIDE AVE
GREENBELT STATION
I-495
MD RT 201
EDMONSTON RD
CHERRY-WOOD LA
KENILWORTH AVE
GREENBELT METRO DR
IVY LA

Guaranteed Ride Home

When you take Metrobus or Metrorail to work, you are eligible to participate in the free Commuter Connection Guaranteed Ride Home Program.

The program will get you home in the event of a personal emergency or unscheduled overtime.

To register and to receive program details, call Commuter Connection at 1-800-745-RIDE.

(2/97)

WMATA ©2016 For information regarding this map contact <R•A•D•S>.

89M

Laurel Line

Effective Sunday, December 17, 2023

A partir del domingo, 17 de deciembre de 2023

Southbound To Greenbelt

Monday thru Friday — De Lunes a viernes
(except holidays - excepto los días festivos)

Route Number	South Laurel Park & Ride Lot	7th & Main Sts.	Cherry La. & 4th St.	U.S. Route 1 & Contee Rd.	Ammendale Rd & Virginia Manor Rd	Sunnyside Ave. & Rhode Island Ave. (Beltsville)	Ivy Lane opposite Greenbelt Marriott	GREENBELT M
AM Service — Servicio matutino								
89M	5:15	5:26	5:34	5:38	5:43	5:51	5:57	5:59
89M	6:00	6:11	6:19	6:23	6:28	6:36	6:42	6:44
89M	6:45	6:56	7:05	7:10	7:15	7:23	7:29	7:31
89M	7:30	7:41	7:50	7:55	8:00	8:08	8:14	8:16
89M	8:15	8:26	8:35	8:40	8:45	8:53	8:59	9:01
89M	9:00	9:11	9:19	9:24	9:29	9:38	9:43	9:45
89M	9:45	9:56	10:04	10:09	10:14	10:23	10:28	10:30
89M	10:30	10:41	10:49	10:54	10:59	11:08	11:13	11:15
89M	11:30	11:41	11:49	11:54	11:59	12:08	12:13	12:15
PM Service — Servicio vespertino								
89M	12:30	12:42	12:50	12:56	1:02	1:12	1:18	1:20
89M	1:30	1:42	1:50	1:56	2:02	2:12	2:18	2:20
89M	2:30	2:42	2:50	2:56	3:02	3:12	3:18	3:20
89M	3:25	3:37	3:45	3:51	3:57	4:07	4:13	4:15
89M	4:10	4:23	4:31	4:37	4:43	4:53	5:00	5:03
89M	4:55	5:08	5:16	5:22	5:28	5:38	5:45	5:48
89M	5:40	5:53	6:01	6:07	6:13	6:23	6:30	6:33
89M	6:25	6:36	6:44	6:49	6:55	7:04	7:10	7:12
89M	7:10	7:21	7:29	7:34	7:40	7:49	7:55	7:57
89M	8:10	8:21	8:29	8:34	8:40	8:49	8:55	8:57
89M	9:10	9:21	9:29	9:34	9:40	9:49	9:55	9:57
89M	10:10	10:21	10:29	10:34	10:40	10:49	10:55	10:57
89M	11:10	11:20	11:27	11:31	11:36	11:43	11:49	11:52

On five Federal holidays, Juneteenth, Columbus Day, Veterans' Day, Martin Luther King, Jr. Day, and Presidents' Day, the weekday schedule will be in effect.

Metrobus proveerá servicio con horario de entre semana durante los cinco días festivos de Juneteenth, Columbus Day, Veterans Day, Martin Luther King Jr. Day, y Presidents' Day.

Northbound To Laurel

Monday thru Friday — De Lunes a viernes
(except holidays - excepto los días festivos)

Route Number	Greenbelt M	Cherrywood La. & Edmonston Rd.	Sunnyside Ave. & Rhode Island Ave. (Beltsville)	Ammendale Rd & Virginia Manor Rd	U.S. Route 1 & Contee Rd.	Cherry La. & 4th St. (LAUREL)	7th & Main Sts.	South Laurel Park & Ride Lot (LAUREL)
AM Service — Servicio matutino								
89M	5:45	5:49	5:55	6:03	6:09	6:15	6:23	6:31
89M	6:30	6:34	6:40	6:48	6:54	7:00	7:08	7:16
89M	7:15	7:20	7:26	7:35	7:40	7:45	7:53	8:02
89M	8:00	8:05	8:11	8:20	8:25	8:30	8:38	8:47
89M	8:45	8:50	8:56	9:05	9:10	9:15	9:23	9:32
89M	9:30	9:35	9:41	9:50	9:55	10:00	10:08	10:17
89M	10:30	10:35	10:41	10:50	10:55	11:00	11:08	11:17
89M	11:30	11:35	11:41	11:50	11:55	12:00	12:08	12:17
PM Service — Servicio vespertino								
89M	12:30	12:34	12:42	12:52	12:59	1:06	1:15	1:26
89M	1:30	1:34	1:42	1:52	1:59	2:06	2:15	2:26
89M	2:15	2:19	2:27	2:37	2:44	2:51	3:00	3:11
89M	3:00	3:04	3:12	3:22	3:29	3:36	3:45	3:56
89M	3:45	3:49	3:57	4:07	4:14	4:21	4:30	4:41
89M	4:30	4:34	4:42	4:52	4:59	5:06	5:15	5:26
89M	5:15	5:19	5:27	5:37	5:44	5:51	6:00	6:11
89M	6:00	6:06	6:13	6:22	6:29	6:36	6:45	6:55
89M	6:45	6:51	6:58	7:07	7:14	7:21	7:30	7:40
89M	7:30	7:35	7:41	7:49	7:55	8:01	8:09	8:18
89M	8:15	8:20	8:26	8:34	8:40	8:46	8:54	9:03
89M	9:15	9:20	9:26	9:34	9:40	9:46	9:54	10:03
89M	10:15	10:20	10:26	10:34	10:40	10:46	10:54	11:03

On five Federal holidays, Juneteenth, Columbus Day, Veterans' Day, Martin Luther King, Jr. Day, and Presidents' Day, the weekday schedule will be in effect.

Metrobus proveerá servicio con horario de entre semana durante los cinco días festivos de Juneteenth, Columbus Day, Veterans Day, Martin Luther King Jr. Day, y Presidents' Day.

English-Español Effective 12-17-23

A2

Anacostia-Washington Highlands Line

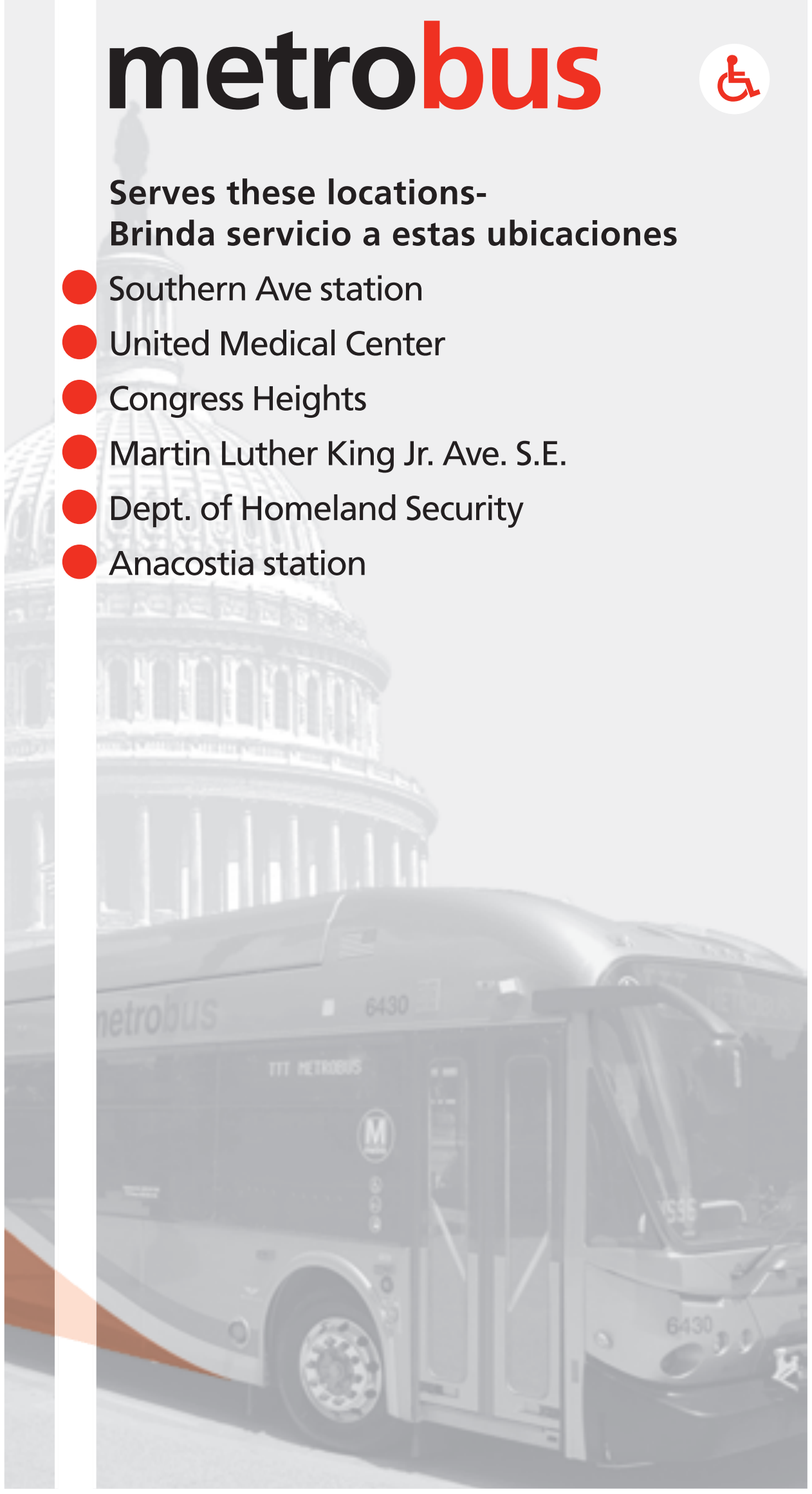

metrobus ♿

Serves these locations-
Brinda servicio a estas ubicaciones

- ● Southern Ave station
- ● United Medical Center
- ● Congress Heights
- ● Martin Luther King Jr. Ave. S.E.
- ● Dept. of Homeland Security
- ● Anacostia station

www.wmata.com
Information Anytime 202-637-7000 TTY 202-962-2033

How to use this timetable

- ➤ Use the map to find the stops closest to where you will get on and off the bus.
- ➤ Select the schedule (Weekday, Saturday, Sunday) for when you will travel. Along the top of the schedule, find the stop at or nearest the point where you will get on the bus. Follow that column down to the time you want to leave.
- ➤ Use the same method to find the times the bus is scheduled to arrive at the stop where you will get off the bus.
- ➤ If the bus stop is not listed, use the time shown for the bus stop before it as the time to wait at the stop.
- ➤ The end-of-the-line or last stop is listed in ALL CAPS on the schedule.

Cómo Usar este Horario

- ➤ Use este mapa para localizar las paradas más cercanas a donde se subirá y bajará del autobús.
- ➤ Seleccione el horario (Entre semana, sábado, domingo) de cuando viajará. A lo largo de la parte superior del horario, localice la parada o el punto más cercano a la parada en la que se subirá al autobús. Siga esa columna hacia abajo hasta la hora en la que desee salir.
- ➤ Utilice el mismo método para localizar las horas en que el autobús está programado para llegar a la parada en donde desea bajarse del autobús.
- ➤ Si la parada del autobús no está listada use la hora que se muestra en la parada anterior como la hora de espera en la parada.
- ➤ El final de la ruta o la última parada del autobús aparece en letras MAYÚSCULAS en el horario.

Washington
Metropolitan Area
Transit Authority

A District of Columbia,
Maryland and Virginia
Transit Partnership

A2

Anacostia-Washington Highlands Line

Effective Sunday, December 17, 2023

A partir del domingo, 17 de deciembre de 2023

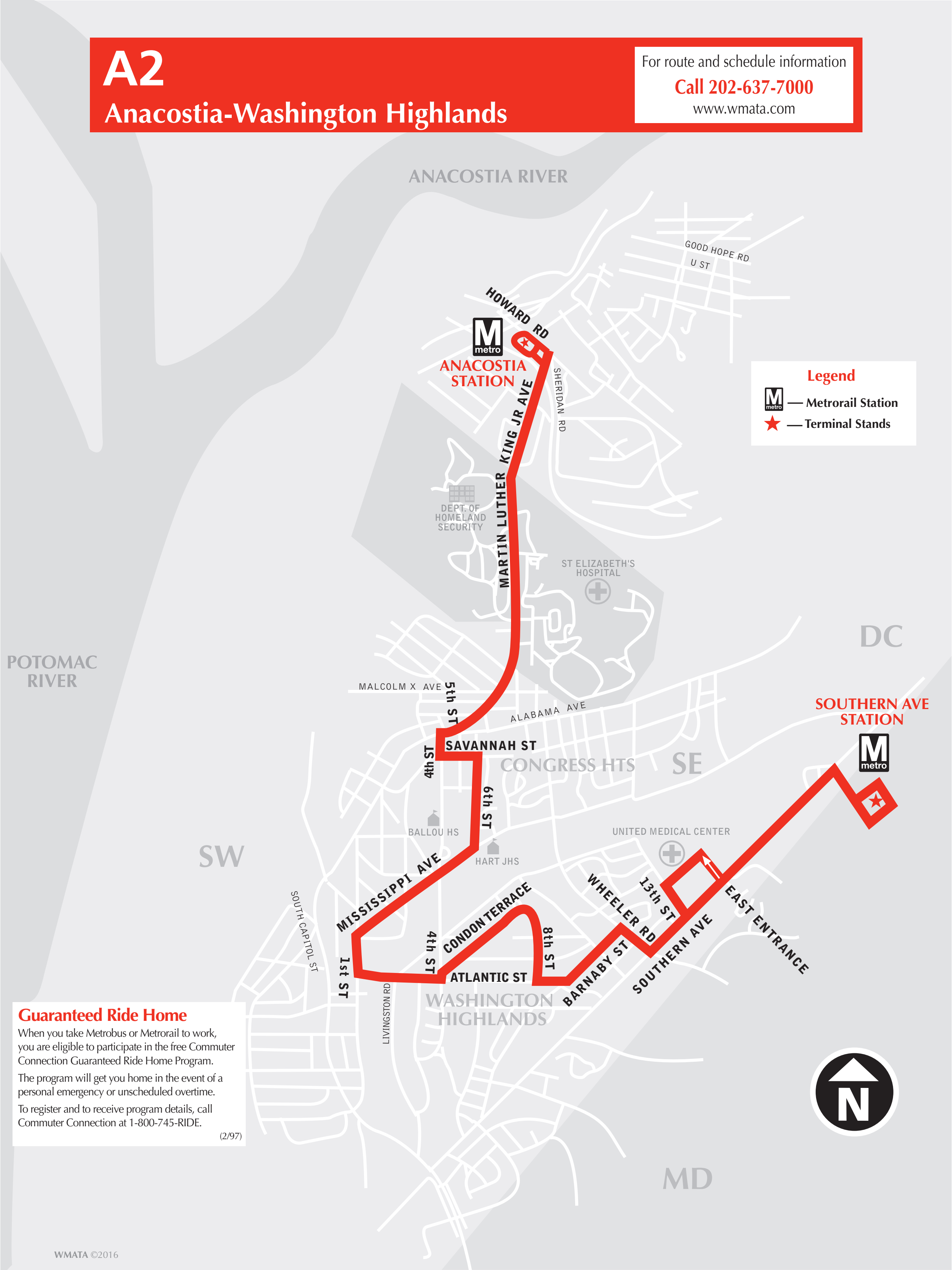
A2
Anacostia-Washington Highlands
ANACOSTIA RIVER
POTOMAC RIVER
HOWARD RD
ANACOSTIA STATION
GOOD HOPE RD
U ST
SHERIDAN RD
MARTIN LUTHER KING JR AVE
DEPT OF HOMELAND SECURITY
ST ELIZABETH'S HOSPITAL
DC
MALCOLM X AVE
5th ST
ALABAMA AVE
SAVANNAH ST
4th ST
CONGRESS HTS
SE
SOUTHERN AVE STATION
6th ST
BALLOU HS
HART JHS
UNITED MEDICAL CENTER
SW
MISSISSIPPI AVE
SOUTH CAPITOL ST
CONDON TERRACE
8th ST
WHEELER RD
13th ST
EAST ENTRANCE
SOUTHERN AVE
BARNABY ST
ATLANTIC ST
1st ST
4th ST
LIVINGSTON RD
WASHINGTON HIGHLANDS
MD
N

For route and schedule information

Call 202-637-7000

www.wmata.com

Legend

- M — Metrorail Station
- ★ — Terminal Stands

Guaranteed Ride Home

When you take Metrobus or Metrorail to work, you are eligible to participate in the free Commuter Connection Guaranteed Ride Home Program.

The program will get you home in the event of a personal emergency or unscheduled overtime.

To register and to receive program details, call Commuter Connection at 1-800-745-RIDE.

(2/97)

WMATA ©2016

A2

Anacostia-Washington Highlands Line

Effective Sunday, December 17, 2023

A partir del domingo, 17 de deciembre de 2023

Southbound to Southern Avenue station

Monday thru Friday — De Lunes a viernes

Route Number	Anacostia Ⓜ ●	Dept. of Homeland Security (St. Elizabeths Gate 1)	Martin Luther King Jr. & Malcolm X Aves. SE	Atlantic St. & 1st St. SE	United Medical Center	SOUTHERN AVE Ⓜ
AM Service — Servicio matutino						
A2	4:55	4:57	4:59	5:05	5:13	5:16
A2	5:30	5:32	5:34	5:40	5:48	5:51
A2	6:00	6:03	6:06	6:12	6:22	6:25
A2	6:15	6:18	6:21	6:27	6:37	6:40
A2	6:35	6:38	6:41	6:48	7:00	7:03
A2	6:50	6:53	6:56	7:03	7:15	7:18
A2	7:05	7:08	7:11	7:18	7:30	7:33
A2	7:18	7:21	7:24	7:32	7:46	7:49
A2	7:30	7:33	7:36	7:44	7:58	8:01
A2	7:42	7:45	7:48	7:56	8:10	8:13
A2	7:54	7:57	8:00	8:09	8:22	8:25
A2	8:06	8:09	8:12	8:21	8:34	8:37
A2	8:18	8:21	8:24	8:33	8:46	8:49
A2	8:30	8:33	8:36	8:45	8:58	9:01
A2	8:42	8:45	8:48	8:57	9:10	9:13
A2	8:54	8:57	9:00	9:09	9:22	9:25
A2	9:05	9:08	9:11	9:19	9:31	9:34
A2	9:25	9:28	9:31	9:39	9:51	9:54
A2	9:45	9:48	9:51	9:59	10:11	10:14
A2	10:05	10:08	10:11	10:19	10:31	10:34
A2	10:25	10:28	10:31	10:39	10:51	10:54
A2	10:45	10:48	10:51	10:59	11:11	11:14
A2	11:05	11:08	11:11	11:19	11:31	11:34
A2	11:25	11:28	11:31	11:39	11:51	11:54
A2	11:45	11:48	11:51	11:59	12:11	12:14

Southbound to Southern Avenue station

Monday thru Friday — De Lunes a viernes

Route Number	Anacostia Ⓜ ●	Dept. of Homeland Security (St. Elizabeths Gate 1)	Martin Luther King Jr. & Malcolm X Aves. SE	Atlantic St. & 1st St. SE	United Medical Center	SOUTHERN AVE Ⓜ
PM Service — Servicio vespertino						
A2	12:05	12:08	12:11	12:19	12:31	12:34
A2	12:25	12:28	12:31	12:39	12:51	12:54
A2	12:45	12:48	12:51	12:59	1:11	1:14
A2	1:05	1:08	1:11	1:19	1:31	1:34
A2	1:25	1:28	1:31	1:39	1:51	1:54
A2	1:45	1:48	1:51	1:59	2:11	2:14
A2	2:04	2:07	2:10	2:18	2:30	2:33
A2	2:20	2:23	2:26	2:35	2:48	2:51
A2	2:36	2:39	2:42	2:51	3:04	3:07
A2	2:52	2:55	2:58	3:07	3:20	3:23
A2	3:03	3:07	3:11	3:21	3:33	3:36
A2	3:14	3:18	3:22	3:32	3:44	3:47
A2	3:23	3:27	3:31	3:41	3:53	3:56
A2	3:33	3:37	3:41	3:51	4:03	4:06
A2	3:43	3:47	3:51	4:01	4:13	4:16
A2	3:53	3:57	4:01	4:11	4:23	4:26
A2	4:03	4:07	4:11	4:21	4:33	4:36
A2	4:13	4:17	4:21	4:31	4:43	4:46
A2	4:23	4:27	4:31	4:41	4:53	4:56
A2	4:33	4:37	4:41	4:51	5:03	5:06
A2	4:43	4:47	4:51	5:01	5:13	5:16
A2	4:53	4:57	5:01	5:11	5:23	5:26
A2	5:03	5:07	5:11	5:21	5:33	5:36
A2	5:13	5:17	5:21	5:31	5:43	5:46
A2	5:23	5:27	5:31	5:41	5:53	5:56
A2	5:33	5:37	5:41	5:51	6:03	6:06
A2	5:43	5:47	5:51	6:01	6:13	6:16
A2	5:58	6:02	6:06	6:16	6:28	6:31
A2	6:12	6:15	6:19	6:27	6:38	6:41
A2	6:28	6:31	6:35	6:43	6:54	6:57
A2	6:44	6:47	6:51	6:59	7:10	7:13
A2	7:06	7:09	7:13	7:21	7:32	7:35
A2	7:25	7:28	7:31	7:39	7:50	7:53
A2	7:45	7:48	7:51	7:59	8:10	8:13
A2	8:05	8:08	8:11	8:19	8:30	8:33
A2	8:25	8:28	8:31	8:39	✱	8:51
A2	8:45	8:48	8:51	8:59	✱	9:11
A2	9:05	9:08	9:11	9:19	✱	9:31
A2	9:25	9:28	9:31	9:39	✱	9:51
A2	9:45	9:48	9:51	9:59	✱	10:11
A2	10:08	10:11	10:14	10:22	✱	10:34
A2	10:38	10:41	10:44	10:52	✱	11:03
A2	11:08	11:11	11:14	11:22	✱	11:33
A2	11:38	11:40	11:43	11:50	✱	12:00

✱ — *Trip does not operate thru United Medical Center roadway. Board on Southern Avenue.*

● — *For early morning and late night service between Anacostia station and Archives, see Route P6 timetable.*

A2
Anacostia-Washington Highlands Line

Effective Sunday, December 17, 2023
A partir del domingo, 17 de deciembre de 2023

Northbound to Anacostia station
Monday thru Friday — De Lunes a Viernes

Route Number	Southern Ave	United Medical Center	Atlantic St. & 1st St. SE	Martin Luther King Jr. & Malcolm X Aves. SE	Dept. of Homeland Security (St. Elizabeths Gate 1)	ANACOSTIA
AM Service — Servicio matutino						
A2	4:11	✱	4:23	4:30	4:32	4:34
A2	4:39	4:43	4:53	5:00	5:02	5:04
A2	5:04	5:08	5:18	5:25	5:27	5:29
A2	5:19	5:23	5:33	5:40	5:42	5:44
A2	5:34	5:38	5:48	5:55	5:57	5:59
A2	5:47	5:51	6:02	6:10	6:12	6:14
A2	6:02	6:06	6:17	6:25	6:27	6:29
A2	6:15	6:19	6:30	6:38	6:40	6:42
A2	6:25	6:29	6:40	6:48	6:50	6:52
A2	6:30	6:34	6:47	6:56	7:00	7:04
A2	6:38	6:42	6:55	7:04	7:08	7:12
A2	6:46	6:50	7:03	7:12	7:16	7:20
A2	6:54	6:58	7:11	7:20	7:24	7:28
A2	7:02	7:06	7:19	7:28	7:32	7:36
A2	7:10	7:14	7:27	7:36	7:40	7:44
A2	7:18	7:22	7:35	7:44	7:48	7:52
A2	7:26	7:30	7:43	7:52	7:56	8:00
A2	7:31	7:35	7:50	8:00	8:03	8:08
A2	7:39	7:43	7:58	8:08	8:11	8:16
A2	7:47	7:51	8:06	8:16	8:19	8:24
A2	7:55	7:59	8:14	8:24	8:27	8:32
A2	8:06	8:10	8:24	8:34	8:37	8:41
A2	8:16	8:20	8:34	8:44	8:47	8:51
A2	8:28	8:32	8:46	8:56	8:59	9:03
A2	8:42	8:46	8:59	9:08	9:11	9:13
A2	8:55	8:59	9:12	9:21	9:24	9:26
A2	9:10	9:14	9:27	9:36	9:39	9:41
A2	9:25	9:29	9:42	9:51	9:54	9:56
A2	9:45	9:49	10:02	10:11	10:14	10:16
A2	10:07	10:11	10:23	10:31	10:34	10:36
A2	10:27	10:31	10:43	10:51	10:54	10:56
A2	10:47	10:51	11:03	11:11	11:14	11:16
A2	11:07	11:11	11:23	11:31	11:34	11:36
A2	11:27	11:31	11:43	11:51	11:54	11:56
A2	11:47	11:51	12:03	12:11	12:14	12:16

Northbound to Anacostia station
Monday thru Friday — De Lunes a Viernes

Route Number	Southern Ave	United Medical Center	Atlantic St. & 1st St. SE	Martin Luther King Jr. & Malcolm X Aves. SE	Dept. of Homeland Security (St. Elizabeths Gate 1)	ANACOSTIA
PM Service — Servicio vespertino						
A2	12:07	12:11	12:23	12:31	12:34	12:36
A2	12:27	12:31	12:43	12:51	12:54	12:56
A2	12:47	12:51	1:03	1:11	1:14	1:16
A2	1:07	1:11	1:23	1:31	1:34	1:36
A2	1:27	1:31	1:43	1:51	1:54	1:56
A2	1:47	1:51	2:03	2:11	2:14	2:16
A2	2:05	2:10	2:23	2:31	2:34	2:40
A2	2:25	2:30	2:43	2:51	2:54	3:00
A2	2:42	2:47	3:00	3:08	3:11	3:17
A2	2:58	3:03	3:16	3:24	3:27	3:33
A2	● 3:03	3:08	3:21	3:29	3:32	3:38
A2	3:11	3:16	3:31	3:40	3:43	3:47
A2	3:23	3:28	3:43	3:52	3:55	3:59
A2	3:35	3:40	3:55	4:04	4:07	4:11
A2	3:47	3:52	4:07	4:16	4:19	4:23
A2	3:59	4:04	4:19	4:28	4:31	4:35
A2	4:11	4:16	4:31	4:40	4:43	4:47
A2	4:23	4:28	4:43	4:52	4:55	4:59
A2	4:35	4:40	4:55	5:04	5:07	5:11
A2	4:47	4:52	5:07	5:16	5:19	5:23
A2	4:59	5:04	5:19	5:28	5:31	5:35
A2	5:11	5:16	5:31	5:40	5:43	5:47
A2	5:25	5:30	5:44	5:52	5:55	5:58
A2	5:37	5:42	5:56	6:04	6:07	6:10
A2	5:49	5:54	6:08	6:16	6:19	6:22
A2	6:03	6:08	6:22	6:30	6:33	6:36
A2	6:18	6:23	6:37	6:45	6:48	6:51
A2	6:38	6:43	6:57	7:05	7:08	7:11
A2	6:58	7:03	7:17	7:25	7:28	7:31
A2	7:22	7:26	7:38	7:45	7:47	7:50
A2	7:42	7:46	7:58	8:05	8:07	8:10
A2	8:02	8:06	8:18	8:25	8:27	8:30
A2	8:24	8:28	8:40	8:47	8:49	8:51
A2	8:54	8:58	9:10	9:17	9:19	9:21
A2	9:14	✱	9:28	9:35	9:37	9:39
A2	9:44	✱	9:58	10:05	10:07	10:09
A2	10:17	✱	10:31	10:38	10:40	10:42
A2	10:47	✱	11:01	11:08	11:10	11:12
A2	11:15	✱	11:29	11:36	11:38	11:40
A2	11:45	✱	11:59	12:06	12:08	12:10

✱ — *Trip does not operate thru United Medical Center roadway. Board on Southern Avenue.*

● — *Trip operates only on days when KIPP schools are open*

A2

Anacostia-Washington Highlands Line

Effective Sunday, December 17, 2023

A partir del domingo, 17 de diciembre de 2023

Southbound to Southern Avenue station

Saturday — Sábados

Route Number	Anacostia M ●	Dept. of Homeland Security (St. Elizabeths Gate 1)	Martin Luther King Jr. & Malcolm X Aves. SE	Mississippi Ave. & Atlantic St. SE	United Medical Center	SOUTHERN AVE M
AM Service — Servicio matutino						
A2	4:50	4:53	4:55	5:01	5:10	5:13
A2	5:38	5:41	5:43	5:49	5:58	6:01
A2	6:08	6:11	6:13	6:20	6:29	6:32
A2	6:38	6:41	6:43	6:50	6:59	7:02
A2	7:08	7:11	7:13	7:20	7:29	7:32
A2	7:38	7:41	7:44	7:51	8:01	8:04
A2	8:06	8:09	8:12	8:19	8:29	8:32
A2	8:30	8:33	8:36	8:43	8:53	8:56
A2	8:54	8:57	9:00	9:07	9:17	9:20
A2	9:18	9:21	9:24	9:31	9:41	9:44
A2	9:42	9:45	9:48	9:55	10:05	10:08
A2	10:06	10:09	10:12	10:19	10:29	10:32
A2	10:30	10:33	10:36	10:43	10:53	10:56
A2	10:54	10:57	11:00	11:08	11:20	11:23
A2	11:18	11:21	11:24	11:32	11:44	11:47
A2	11:42	11:45	11:48	11:56	12:08	12:11
PM Service — Servicio vespertino						
A2	12:06	12:09	12:12	12:20	12:32	12:35
A2	12:30	12:33	12:36	12:44	12:56	12:59
A2	12:54	12:57	1:00	1:08	1:20	1:23
A2	1:18	1:21	1:24	1:32	1:44	1:47
A2	1:42	1:45	1:48	1:56	2:08	2:11
A2	2:06	2:09	2:12	2:20	2:32	2:35
A2	2:30	2:33	2:36	2:44	2:56	2:59
A2	2:54	2:57	3:00	3:08	3:20	3:23
A2	3:18	3:21	3:24	3:32	3:44	3:47
A2	3:42	3:45	3:48	3:56	4:08	4:11
A2	4:06	4:09	4:12	4:20	4:32	4:35
A2	4:30	4:33	4:36	4:44	4:56	4:59
A2	4:54	4:57	5:00	5:08	5:20	5:23
A2	5:18	5:21	5:24	5:32	5:44	5:47
A2	5:42	5:45	5:48	5:56	6:08	6:11
A2	6:06	6:09	6:12	6:20	6:32	6:35
A2	6:30	6:33	6:36	6:43	6:53	6:56
A2	6:54	6:57	7:00	7:07	7:17	7:20
A2	7:18	7:21	7:24	7:31	7:41	7:44
A2	7:42	7:45	7:48	7:55	8:05	8:08
A2	8:08	8:11	8:14	8:21	8:31	8:34
A2	8:38	8:41	8:44	8:51	*	9:03
A2	9:08	9:11	9:14	9:21	*	9:33
A2	9:38	9:41	9:44	9:51	*	10:03
A2	10:08	10:11	10:14	10:21	*	10:33
A2	10:38	10:40	10:43	10:50	*	11:01
A2	11:08	11:10	11:13	11:20	*	11:31
A2	11:38	11:40	11:43	11:50	*	12:01

* — *Trip does not operate thru United Medical Center roadway. Board on Southern Avenue.*

● — *For early morning and late night service between Anacostia station and Archives, see Route P6 timetable.*

On five Federal holidays, Juneteenth, Columbus Day, Veterans' Day, Martin Luther King, Jr. Day, and Presidents' Day, the Saturday schedule will be in effect.

Metrobus proveerá servicio con horario de sábado durante los cinco días festivos de Juneteenth, Columbus Day, Veterans Day, Martin Luther King Jr. Day, y Presidents' Day.

Northbound to Anacostia station

Saturday — Sábados

Route Number	Southern Ave M	United Medical Center	Mississippi Ave. & Atlantic St. SE	Martin Luther King Jr. & Malcolm X Aves. SE	Dept. of Homeland Security (St. Elizabeths Gate 1)	ANACOSTIA M
AM Service — Servicio matutino						
A2	4:55	4:59	5:08	5:15	5:17	5:19
A2	5:22	5:26	5:35	5:42	5:44	5:46
A2	5:52	5:56	6:05	6:12	6:14	6:16
A2	6:18	6:22	6:31	6:38	6:40	6:42
A2	6:40	6:43	6:54	7:02	7:05	7:07
A2	7:04	7:07	7:18	7:26	7:29	7:31
A2	7:29	7:32	7:43	7:51	7:54	7:56
A2	7:53	7:56	8:07	8:15	8:18	8:20
A2	8:17	8:20	8:31	8:39	8:42	8:44
A2	8:41	8:44	8:55	9:03	9:06	9:08
A2	9:05	9:08	9:19	9:27	9:30	9:32
A2	9:29	9:32	9:43	9:51	9:54	9:56
A2	9:53	9:56	10:07	10:15	10:18	10:20
A2	10:17	10:20	10:31	10:39	10:42	10:44
A2	10:41	10:44	10:55	11:03	11:06	11:08
A2	11:06	11:09	11:20	11:28	11:31	11:33
A2	11:32	11:35	11:46	11:54	11:57	11:59
A2	11:56	11:59	12:10	12:18	12:21	12:23
PM Service — Servicio vespertino						
A2	12:18	12:22	12:35	12:43	12:46	12:49
A2	12:42	12:46	12:59	1:07	1:10	1:13
A2	1:06	1:10	1:23	1:31	1:34	1:37
A2	1:30	1:34	1:47	1:55	1:58	2:01
A2	1:54	1:58	2:11	2:19	2:22	2:25
A2	2:18	2:22	2:35	2:43	2:46	2:49
A2	2:42	2:46	2:59	3:07	3:10	3:13
A2	3:06	3:10	3:23	3:31	3:34	3:37
A2	3:30	3:34	3:47	3:55	3:58	4:01
A2	3:54	3:58	4:11	4:19	4:22	4:25
A2	4:18	4:22	4:35	4:43	4:46	4:49
A2	4:42	4:46	4:59	5:07	5:10	5:13
A2	5:06	5:10	5:23	5:31	5:34	5:37
A2	5:30	5:34	5:47	5:55	5:58	6:01
A2	5:54	5:58	6:11	6:19	6:22	6:25
A2	6:18	6:22	6:35	6:43	6:46	6:49
A2	6:41	6:45	6:58	7:06	7:09	7:12
A2	7:03	7:07	7:20	7:28	7:31	7:34
A2	7:27	7:31	7:44	7:52	7:55	7:58
A2	7:56	8:00	8:11	8:18	8:20	8:22
A2	8:20	8:23	8:32	8:39	8:41	8:43
A2	8:49	8:52	9:01	9:08	9:10	9:12
A2	9:16	*	9:31	9:38	9:40	9:42
A2	9:46	*	10:01	10:08	10:10	10:12
A2	10:16	*	10:31	10:38	10:40	10:42
A2	10:46	*	10:59	11:06	11:08	11:10
A2	11:16	*	11:29	11:36	11:38	11:40
A2	11:46	*	11:59	12:06	12:08	12:10

* — *Trip does not operate thru United Medical Center roadway. Board on Southern Avenue.*

On five Federal holidays, Juneteenth, Columbus Day, Veterans' Day, Martin Luther King, Jr. Day, and Presidents' Day, the Saturday schedule will be in effect.

Metrobus proveerá servicio con horario de sábado durante los cinco días festivos de Juneteenth, Columbus Day, Veterans Day, Martin Luther King Jr. Day, y Presidents' Day.

A2
Anacostia-Washington Highlands Line

Effective Sunday, December 17, 2023
A partir del domingo, 17 de deciembre de 2023

Southbound to Southern Avenue station
Sunday — Domingos

Route Number	Anacostia M ●	Dept. of Homeland Security (St. Elizabeths Gate 1)	Martin Luther King Jr. & Malcolm X Aves. SE	Mississippi Ave. & Atlantic St. SE	United Medical Center	SOUTHERN AVE M
AM Service — Servicio matutino						
A2	4:55	4:57	4:59	5:05	5:14	5:17
A2	5:50	5:52	5:54	6:00	6:09	6:12
A2	6:38	6:40	6:42	6:48	6:57	7:00
A2	7:08	7:10	7:12	7:18	7:27	7:30
A2	7:38	7:40	7:42	7:48	7:57	8:00
A2	8:08	8:10	8:12	8:18	8:27	8:30
A2	8:38	8:41	8:44	8:51	9:01	9:04
A2	9:08	9:11	9:14	9:21	9:31	9:34
A2	9:38	9:41	9:44	9:51	10:01	10:04
A2	10:08	10:11	10:14	10:21	10:31	10:34
A2	10:38	10:41	10:44	10:51	11:01	11:04
A2	11:08	11:11	11:14	11:21	11:31	11:34
A2	11:38	11:41	11:44	11:51	12:01	12:04
PM Service — Servicio vespertino						
A2	12:08	12:11	12:14	12:22	12:33	12:36
A2	12:38	12:41	12:44	12:52	1:03	1:06
A2	1:08	1:11	1:14	1:22	1:33	1:36
A2	1:38	1:41	1:44	1:52	2:03	2:06
A2	2:08	2:11	2:14	2:22	2:33	2:36
A2	2:38	2:41	2:44	2:52	3:03	3:06
A2	3:08	3:11	3:14	3:22	3:33	3:36
A2	3:38	3:41	3:44	3:52	4:03	4:06
A2	4:08	4:11	4:14	4:22	4:33	4:36
A2	4:38	4:41	4:44	4:52	5:03	5:06
A2	5:08	5:11	5:14	5:22	5:33	5:36
A2	5:38	5:41	5:44	5:52	6:03	6:06
A2	6:08	6:11	6:14	6:22	6:33	6:36
A2	6:38	6:41	6:44	6:52	7:03	7:06
A2	7:08	7:11	7:14	7:22	7:33	7:36
A2	7:38	7:41	7:44	7:52	8:03	8:06
A2	8:08	8:10	8:13	8:21	8:31	8:34
A2	8:38	8:40	8:43	8:51	✱	9:02
A2	9:08	9:10	9:13	9:21	✱	9:32
A2	9:38	9:40	9:43	9:50	✱	10:01
A2	10:08	10:10	10:13	10:20	✱	10:31
A2	10:38	10:40	10:43	10:50	✱	11:01
A2	11:08	11:10	11:13	11:20	✱	11:31
A2	11:38	11:40	11:42	11:48	✱	11:57

✱ — *Trip does not operate thru United Medical Center roadway. Board on Southern Avenue.*

● — *For early morning and late night service between Anacostia station and Archives, see Route P6 timetable.*

Northbound to Anacostia station
Sunday — Domingos

Route Number	Southern Ave M	United Medical Center	Mississippi Ave. & Atlantic St. SE	Martin Luther King Jr. & Malcolm X Aves. SE	Dept. of Homeland Security (St. Elizabeths Gate 1)	ANACOSTIA M
AM Service — Servicio matutino						
A2	5:09	5:12	5:20	5:26	5:28	5:30
A2	5:55	5:58	6:06	6:12	6:14	6:16
A2	6:24	6:28	6:37	6:43	6:45	6:47
A2	6:52	6:56	7:05	7:11	7:13	7:15
A2	7:17	7:21	7:32	7:40	7:43	7:45
A2	7:47	7:51	8:02	8:10	8:13	8:15
A2	8:17	8:21	8:32	8:40	8:43	8:45
A2	8:47	8:51	9:02	9:10	9:13	9:15
A2	9:17	9:21	9:32	9:40	9:43	9:45
A2	9:47	9:51	10:02	10:10	10:13	10:15
A2	10:16	10:20	10:31	10:39	10:42	10:45
A2	10:46	10:50	11:01	11:09	11:12	11:15
A2	11:16	11:20	11:31	11:39	11:42	11:45
A2	11:46	11:50	12:01	12:09	12:12	12:15
PM Service — Servicio vespertino						
A2	12:16	12:20	12:31	12:39	12:42	12:45
A2	12:46	12:50	1:02	1:10	1:13	1:15
A2	1:16	1:20	1:32	1:40	1:43	1:45
A2	1:46	1:50	2:02	2:10	2:13	2:15
A2	2:16	2:20	2:32	2:40	2:43	2:45
A2	2:46	2:50	3:02	3:10	3:13	3:15
A2	3:16	3:20	3:32	3:40	3:43	3:45
A2	3:46	3:50	4:02	4:10	4:13	4:15
A2	4:17	4:21	4:32	4:40	4:43	4:45
A2	4:47	4:51	5:02	5:10	5:13	5:15
A2	5:17	5:21	5:32	5:40	5:43	5:45
A2	5:47	5:51	6:02	6:10	6:13	6:15
A2	6:17	6:21	6:32	6:40	6:43	6:45
A2	6:47	6:51	7:02	7:10	7:13	7:15
A2	7:17	7:21	7:32	7:40	7:42	7:44
A2	7:47	7:51	8:02	8:10	8:12	8:14
A2	8:13	8:17	8:28	8:36	8:38	8:40
A2	8:43	8:47	8:58	9:06	9:08	9:10
A2	9:16	✱	9:29	9:35	9:37	9:39
A2	9:46	✱	9:59	10:05	10:07	10:09
A2	10:15	✱	10:28	10:34	10:36	10:38
A2	10:45	✱	10:58	11:04	11:06	11:08
A2	11:15	✱	11:28	11:34	11:36	11:38
A2	11:45	✱	11:58	12:04	12:06	12:08

✱ — *Trip does not operate thru United Medical Center roadway. Board on Southern Avenue.*

How to use this timetable

- Use the map to find the stops closest to where you will get on and off the bus.
- Select the schedule (Weekday, Saturday, Sunday) for when you will travel. Along the top of the schedule, find the stop at or nearest the point where you will get on the bus. Follow that column down to the time you want to leave.
- Use the same method to find the times the bus is scheduled to arrive at the stop where you will get off the bus.
- If the bus stop is not listed, use the time shown for the bus stop before it as the time to wait at the stop.
- The end-of-the-line or last stop is listed in ALL CAPS on the schedule.

Cómo Usar este Horario

- Use este mapa para localizar las paradas más cercanas a donde se subirá y bajará del autobús.
- Seleccione el horario (Entre semana, sábado, domingo) de cuando viajará. A lo largo de la parte superior del horario, localice la parada o el punto más cercano a la parada en la que se subirá al autobús. Siga esa columna hacia abajo hasta la hora en la que desee salir.
- Utilice el mismo método para localizar las horas en que el autobús está programado para llegar a la parada en donde desea bajarse del autobús.
- Si la parada del autobús no está listada use la hora que se muestra en la parada anterior como la hora de espera en la parada.
- El final de la ruta o la última parada del autobús aparece en letras MAYÚSCULAS en el horario.

English-Español

Effective 12-17-23

A6,7,8

Anacostia-Livingston Line

metrobus ♿

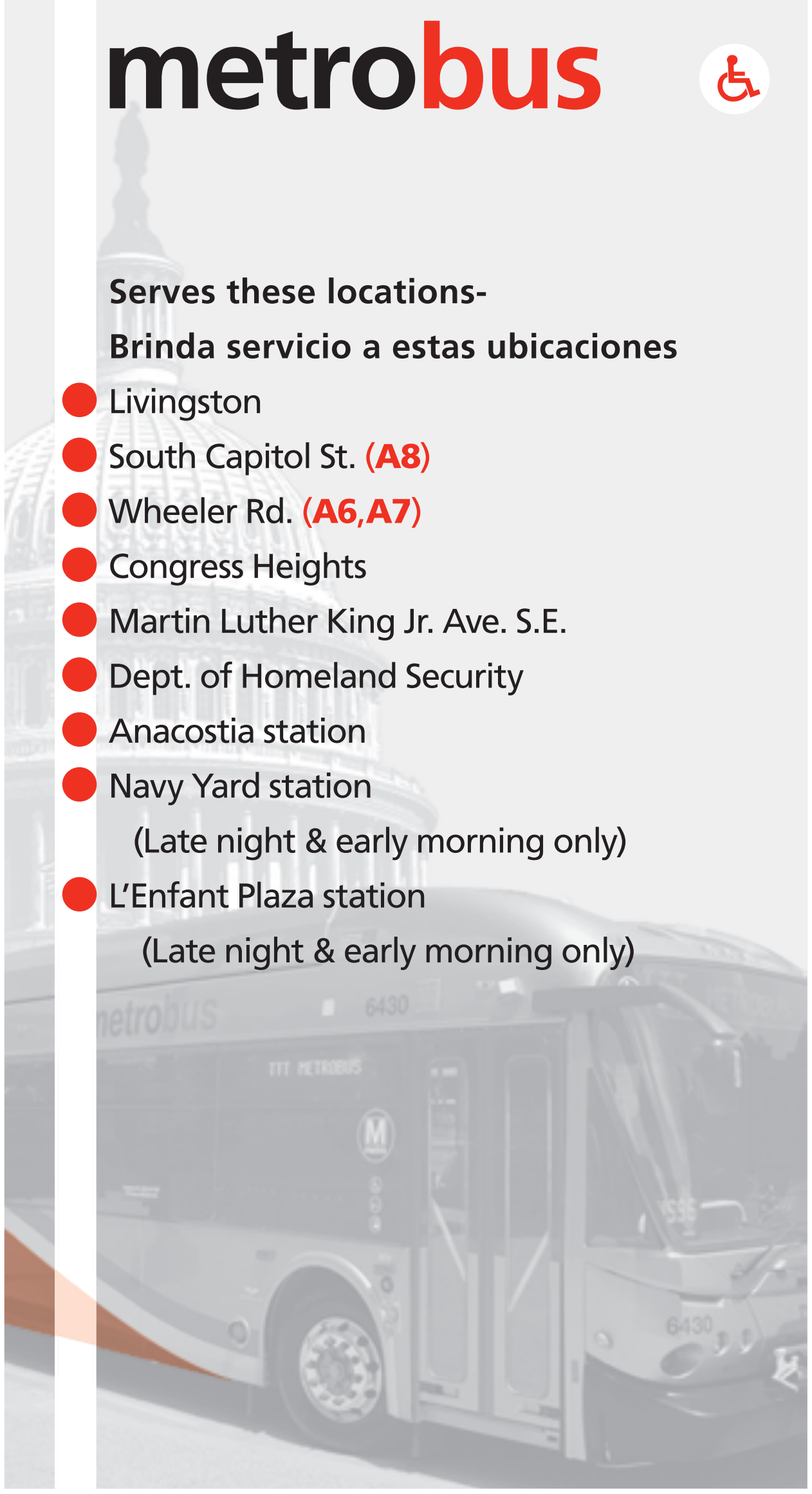

Serves these locations-
Brinda servicio a estas ubicaciones

- ● Livingston
- ● South Capitol St. **(A8)**
- ● Wheeler Rd. **(A6,A7)**
- ● Congress Heights
- ● Martin Luther King Jr. Ave. S.E.
- ● Dept. of Homeland Security
- ● Anacostia station
- ● Navy Yard station
  (Late night & early morning only)
- ● L'Enfant Plaza station
  (Late night & early morning only)

www.wmata.com
Information Anytime 202-637-7000 TTY 202-962-2033

Washington
Metropolitan Area
Transit Authority

A District of Columbia,
Maryland and Virginia
Transit Partnership

A6,7,8
Anacostia-Livingston Line

Effective Sunday, December 17, 2023

A partir del domingo, 17 de deciembre de 2023

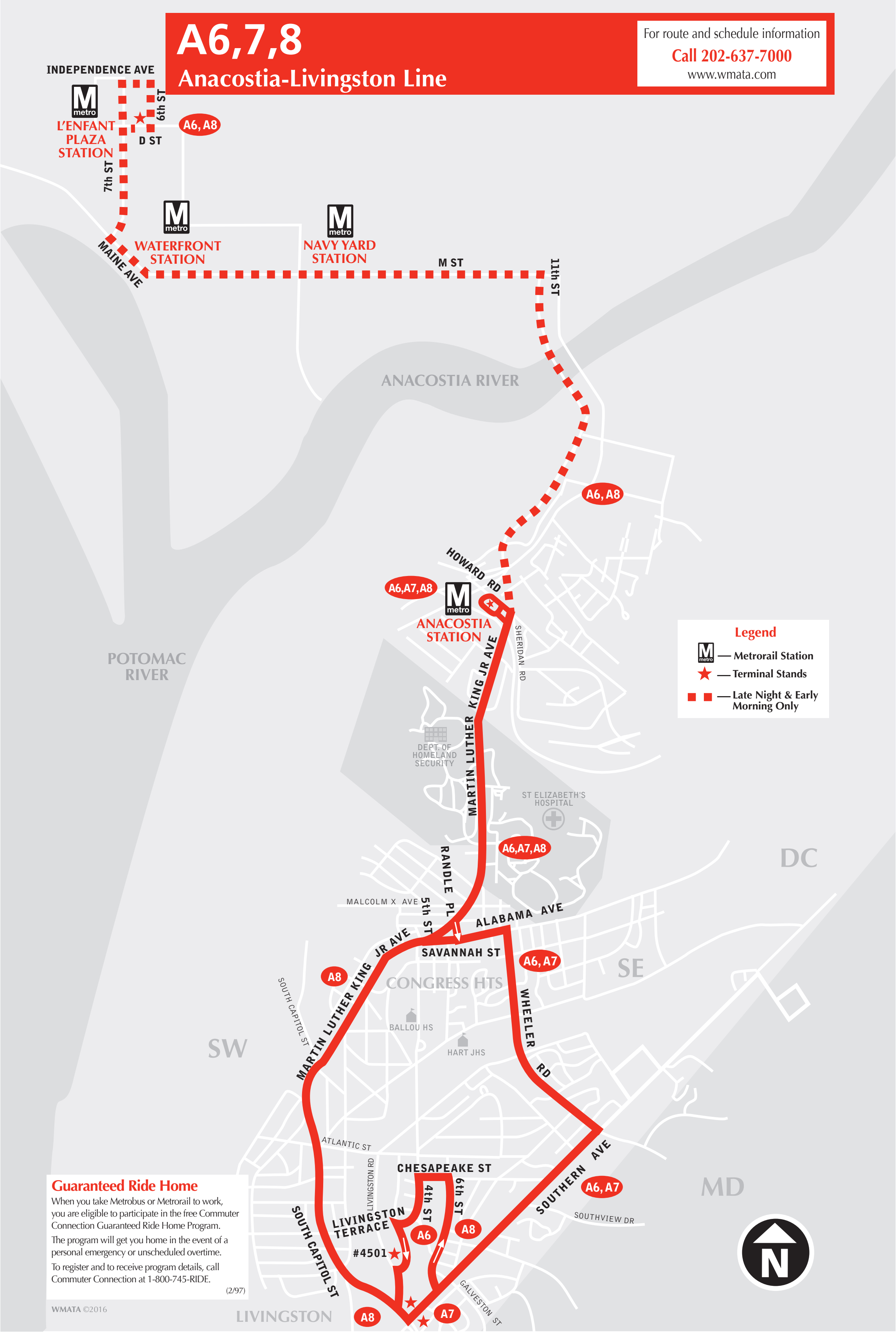
A6,7,8
Anacostia-Livingston Line
For route and schedule information
Call 202-637-7000
www.wmata.com
INDEPENDENCE AVE
6th ST
D ST
7th ST
L'ENFANT PLAZA STATION
A6, A8
WATERFRONT STATION
NAVY YARD STATION
MAINE AVE
M ST
11th ST
ANACOSTIA RIVER
POTOMAC RIVER
A6, A8
HOWARD RD
A6,A7,A8
ANACOSTIA STATION
SHERIDAN RD
MARTIN LUTHER KING JR AVE
DEPT OF HOMELAND SECURITY
ST ELIZABETH'S HOSPITAL
A6,A7,A8
RANDLE PL
MALCOLM X AVE
5th ST
ALABAMA AVE
SAVANNAH ST
A6, A7
DC
SE
SW
A8
CONGRESS HTS
BALLOU HS
HART JHS
SOUTH CAPITOL ST
WHEELER RD
ATLANTIC ST
CHESAPEAKE ST
LIVINGSTON RD
4th ST
6th ST
LIVINGSTON TERRACE
#4501
A6
A8
SOUTHERN AVE
A6, A7
MD
SOUTHVIEW DR
GALVESTON ST
A8
A7
LIVINGSTON
N
Legend
— Metrorail Station
— Terminal Stands
— Late Night & Early Morning Only
WMATA ©2016

Guaranteed Ride Home

When you take Metrobus or Metrorail to work, you are eligible to participate in the free Commuter Connection Guaranteed Ride Home Program.

The program will get you home in the event of a personal emergency or unscheduled overtime.

To register and to receive program details, call Commuter Connection at 1-800-745-RIDE.

(2/97)

A6,7,8

Anacostia-Livingston Line

Effective Sunday, December 17, 2023

A partir del domingo, 17 de deciembre de 2023

Southbound to Livingston

Monday thru Friday — De Lunes a Viernes

Route Number	D & 7th Streets SW (L'Enfant Plaza) M	M & Half Sts. SE (Navy Yard) M	Anacostia M	Dept. of Homeland Security (St. Elizabeths Gate 1)	Martin Luther King Jr. & Malcolm X Aves. SE	South Capitol & Atlantic Sts. SW	Wheeler Rd. & Mississippi Ave. SE	Southern Ave. & Chesapeake St. SE	4501 3rd St. SE (LIVINGSTON)	Southern Ave. & South Capitol St. SE (LIVINGSTON)
AM Service — Servicio matutino										
A8	1:00	1:08	1:18	1:20	1:22	1:26	-	-	1:35	-
A8	1:20	1:28	1:38	1:40	1:42	1:46	-	-	1:55	-
A8	1:40	1:48	1:58	2:00	2:02	2:06	-	-	2:15	-
A8	2:00	2:08	2:18	2:20	2:22	2:26	-	-	2:35	-
A8	2:20	2:28	2:38	2:40	2:42	2:46	-	-	2:55	-
A8	2:40	2:48	2:58	3:00	3:02	3:06	-	-	3:15	-
A8	3:00	3:08	3:18	3:20	3:22	3:26	-	-	3:35	-
A8	3:20	3:28	3:38	3:40	3:42	3:46	-	-	3:55	-
A8	3:40	3:48	3:58	4:00	4:02	4:06	-	-	4:15	-
A8	4:00	4:08	4:18	4:20	4:22	4:26	-	-	4:35	-
A8	4:20	4:28	4:38	4:40	4:42	4:46	-	-	4:55	-
A8	4:40	4:48	4:58	5:00	5:02	5:06	-	-	5:15	-
A8	5:00	5:08	5:18	5:20	5:22	5:26	-	-	5:35	-
A6	-	-	5:20	5:22	5:24	-	5:27	5:30	5:36	-
A8	-	-	5:40	5:42	5:44	5:48	-	-	5:57	-
A6	-	-	5:50	5:52	5:54	-	5:57	6:00	6:06	-
A8	-	-	5:55	5:57	5:59	6:03	-	-	6:12	-
A6	-	-	6:05	6:08	6:11	-	6:15	6:19	6:26	-
A8	-	-	6:10	6:13	6:16	6:21	-	-	6:30	-
A8	-	-	6:25	6:28	6:31	6:36	-	-	6:45	-
A6	-	-	6:30	6:33	6:36	-	6:40	6:44	6:51	-
A8	-	-	6:45	6:48	6:51	6:56	-	-	7:06	-
A6	-	-	6:55	6:58	7:01	-	7:05	7:09	7:16	-
A8	-	-	7:00	7:03	7:06	7:11	-	-	7:21	-
A6	-	-	7:10	7:13	7:16	-	7:21	7:26	7:34	-
A8	-	-	7:14	7:17	7:20	7:25	-	-	7:36	-
A6	-	-	7:22	7:25	7:28	-	7:33	7:38	7:46	-
A8	-	-	7:26	7:29	7:32	7:37	-	-	7:48	-
A6	-	-	7:34	7:37	7:40	-	7:45	7:50	7:58	-
A8	-	-	7:38	7:41	7:44	7:49	-	-	8:00	-
A6	-	-	7:46	7:49	7:52	-	7:57	8:02	8:10	-
A8	-	-	7:50	7:53	7:56	8:03	-	-	8:15	-
A6	-	-	7:58	8:01	8:04	-	8:10	8:15	8:23	-
A8	-	-	8:02	8:05	8:08	8:15	-	-	8:27	-
A6	-	-	8:10	8:13	8:16	-	8:22	8:27	8:35	-
A8	-	-	8:14	8:17	8:20	8:27	-	-	8:39	-
A6	-	-	8:22	8:25	8:28	-	8:34	8:39	8:47	-
A8	-	-	8:26	8:29	8:32	8:39	-	-	8:51	-
A6	-	-	8:34	8:37	8:40	-	8:46	8:51	8:59	-
A8	-	-	8:38	8:41	8:44	8:51	-	-	9:03	-
A6	-	-	8:46	8:49	8:52	-	8:58	9:03	9:11	-
A8	-	-	8:50	8:53	8:56	9:03	-	-	9:15	-
A6	-	-	8:58	9:01	9:04	-	9:10	9:15	9:23	-
A8	-	-	9:10	9:13	9:16	9:22	-	-	9:33	-
A6	-	-	9:15	9:18	9:21	-	9:26	9:31	9:39	-
A8	-	-	9:30	9:33	9:36	9:42	-	-	9:53	-
A6	-	-	9:35	9:38	9:41	-	9:46	9:51	9:59	-
A8	-	-	9:50	9:53	9:56	10:02	-	-	10:13	-
A6	-	-	9:55	9:58	10:01	-	10:06	10:11	10:19	-
A8	-	-	10:10	10:13	10:16	10:22	-	-	10:33	-
A6	-	-	10:15	10:18	10:21	-	10:26	10:31	10:39	-
A8	-	-	10:30	10:33	10:36	10:42	-	-	10:53	-
A6	-	-	10:35	10:38	10:41	-	10:46	10:51	10:59	-
A8	-	-	10:50	10:53	10:56	11:02	-	-	11:13	-
A6	-	-	10:55	10:58	11:01	-	11:06	11:11	11:19	-
A8	-	-	11:10	11:13	11:16	11:22	-	-	11:33	-
A6	-	-	11:15	11:18	11:21	-	11:26	11:31	11:39	-
A8	-	-	11:30	11:33	11:36	11:42	-	-	11:53	-
A6	-	-	11:35	11:38	11:41	-	11:46	11:51	11:59	-
A8	-	-	11:50	11:53	11:56	12:02	-	-	12:13	-
A6	-	-	11:55	11:58	12:01	-	12:06	12:11	12:19	-

A6,7,8

Anacostia-Livingston Line

Effective Sunday, December 17, 2023

A partir del domingo, 17 de deciembre de 2023

Southbound to Livingston

Monday thru Friday — De Lunes a Viernes

Route Number	D & 7th Streets SW (L'Enfant Plaza) Ⓜ	M & Half Sts. SE (Navy Yard) Ⓜ	Anacostia Ⓜ	Dept. of Homeland Security (St. Elizabeths Gate 1)	Martin Luther King Jr. & Malcolm X Aves. SE	South Capitol & Atlantic Sts. SW	Wheeler Rd. & Mississippi Ave. SE	Southern Ave. & Chesapeake St. SE	4501 3rd St. SE (LIVINGSTON)	Southern Ave. & South Capitol St. SE (LIVINGSTON)
PM Service — Servicio vespertino										
A8	-	-	12:10	12:13	12:16	12:22	-	-	12:33	-
A6	-	-	12:15	12:18	12:21	-	12:26	12:31	12:39	-
A8	-	-	12:30	12:33	12:36	12:42	-	-	12:53	-
A6	-	-	12:35	12:38	12:41	-	12:46	12:51	12:59	-
A8	-	-	12:50	12:53	12:56	1:02	-	-	1:13	-
A6	-	-	12:55	12:58	1:01	-	1:06	1:11	1:19	-
A8	-	-	1:10	1:13	1:16	1:22	-	-	1:33	-
A6	-	-	1:15	1:18	1:21	-	1:26	1:31	1:39	-
A8	-	-	1:30	1:33	1:36	1:42	-	-	1:53	-
A6	-	-	1:35	1:38	1:41	-	1:46	1:51	1:59	-
A8	-	-	1:50	1:53	1:56	2:02	-	-	2:13	-
A6	-	-	1:55	1:58	2:01	-	2:06	2:11	2:19	-
A8	-	-	2:08	2:11	2:14	2:20	-	-	2:31	-
A6	-	-	2:12	2:15	2:18	-	2:23	2:28	2:36	-
A8	-	-	2:24	2:27	2:30	2:37	-	-	2:49	-
A6	-	-	2:28	2:31	2:34	-	2:39	2:44	2:52	-
A8	-	-	2:40	2:43	2:46	2:53	-	-	3:05	-
A6	-	-	2:44	2:47	2:50	-	2:55	3:00	3:08	-
A8	-	-	2:56	2:59	3:02	3:09	-	-	3:21	-
A6	-	-	3:00	3:03	3:06	-	3:11	3:16	3:24	-
A8	-	-	3:09	3:13	3:17	3:24	-	-	3:38	-
A6	-	-	3:12	3:16	3:20	-	3:26	3:32	3:41	-
A8	-	-	3:21	3:25	3:29	3:36	-	-	3:50	-
A6	-	-	3:24	3:28	3:32	-	3:38	3:44	3:53	-
A8	-	-	3:31	3:35	3:39	3:46	-	-	4:00	-
A7	-	-	3:34	3:38	3:42	-	3:48	3:54	-	3:58
A8	-	-	3:41	3:45	3:49	3:56	-	-	4:10	-
A6	-	-	3:44	3:48	3:52	-	3:58	4:04	4:13	-
A8	-	-	3:51	3:55	3:59	4:06	-	-	4:20	-
A7	-	-	3:52	3:56	4:00	-	4:06	4:12	-	4:16
A6	-	-	4:00	4:04	4:08	-	4:14	4:20	4:29	-
A8	-	-	4:01	4:05	4:09	4:16	-	-	4:30	-
A7	-	-	4:08	4:12	4:16	-	4:22	4:28	-	4:32
A8	-	-	4:11	4:15	4:19	4:26	-	-	4:40	-
A6	-	-	4:16	4:20	4:24	-	4:30	4:36	4:45	-
A8	-	-	4:21	4:25	4:29	4:36	-	-	4:50	-
A8	-	-	4:21	4:25	4:29	4:36	-	-	4:50	-
A7	-	-	4:24	4:28	4:32	-	4:38	4:44	-	4:48
A8	-	-	4:31	4:35	4:39	4:46	-	-	5:00	-
A6	-	-	4:32	4:36	4:40	-	4:46	4:52	5:01	-
A7	-	-	4:40	4:44	4:48	-	4:54	5:00	-	5:04
A7	-	-	4:40	4:44	4:48	-	4:54	5:00	-	5:04
A8	-	-	4:41	4:45	4:49	4:56	-	-	5:10	-
A6	-	-	4:48	4:52	4:56	-	5:02	5:08	5:17	-
A8	-	-	4:51	4:55	4:59	5:06	-	-	5:20	-
A7	-	-	4:56	5:00	5:04	-	5:10	5:16	-	5:20
A8	-	-	5:01	5:05	5:09	5:16	-	-	5:30	-
A6	-	-	5:04	5:08	5:12	-	5:18	5:24	5:33	-
A8	-	-	5:11	5:15	5:19	5:26	-	-	5:40	-
A7	-	-	5:12	5:16	5:20	-	5:26	5:32	-	5:36
A6	-	-	5:20	5:24	5:28	-	5:34	5:40	5:49	-
A8	-	-	5:21	5:25	5:29	5:36	-	-	5:50	-
A7	-	-	5:28	5:32	5:36	-	5:42	5:48	-	5:52
A8	-	-	5:31	5:35	5:39	5:46	-	-	6:00	-
A6	-	-	5:36	5:40	5:44	-	5:50	5:56	6:05	-
A8	-	-	5:41	5:45	5:49	5:56	-	-	6:10	-
A7	-	-	5:44	5:48	5:52	-	5:58	6:04	-	6:08
A8	-	-	5:51	5:55	5:59	6:06	-	-	6:20	-
A6	-	-	5:52	5:56	6:00	-	6:06	6:12	6:21	-
A7	-	-	6:00	6:03	6:07	-	6:13	6:18	-	6:21
A8	-	-	6:04	6:07	6:11	6:18	-	-	6:30	-
A6	-	-	6:08	6:11	6:15	-	6:21	6:26	6:35	-

Southbound to Livingston

Monday thru Friday — De Lunes a Viernes

Route Number	D & 7th Streets SW (L'Enfant Plaza) Ⓜ	M & Half Sts. SE (Navy Yard) Ⓜ	Anacostia Ⓜ	Dept. of Homeland Security (St. Elizabeths Gate 1)	Martin Luther King Jr. & Malcolm X Aves. SE	South Capitol & Atlantic Sts. SW	Wheeler Rd. & Mississippi Ave. SE	Southern Ave. & Chesapeake St. SE	4501 3rd St. SE (LIVINGSTON)	Southern Ave. & South Capitol St. SE (LIVINGSTON)
PM Service — Servicio vespertino										
A7	-	-	6:16	6:19	6:23	-	6:29	6:34	-	6:37
A8	-	-	6:20	6:23	6:27	6:34	-	-	6:46	-
A6	-	-	6:24	6:27	6:31	-	6:37	6:42	6:51	-
A7	-	-	6:32	6:35	6:39	-	6:45	6:50	-	6:53
A8	-	-	6:36	6:39	6:43	6:50	-	-	7:02	-
A6	-	-	6:40	6:43	6:47	-	6:53	6:58	7:07	-
A7	-	-	6:48	6:51	6:55	-	7:01	7:06	-	7:09
A8	-	-	6:54	6:57	7:01	7:08	-	-	7:20	-
A6	-	-	6:58	7:01	7:05	-	7:11	7:16	7:25	-
A8	-	-	7:10	7:13	7:16	7:22	-	-	7:33	-
A6	-	-	7:15	7:18	7:21	-	7:25	7:29	7:37	-
A8	-	-	7:30	7:33	7:36	7:42	-	-	7:53	-
A6	-	-	7:35	7:38	7:41	-	7:45	7:49	7:57	-
A8	-	-	7:50	7:53	7:56	8:02	-	-	8:13	-
A6	-	-	7:55	7:58	8:01	-	8:05	8:09	8:17	-
A8	-	-	8:10	8:13	8:16	8:22	-	-	8:33	-
A6	-	-	8:15	8:18	8:21	-	8:25	8:29	8:37	-
A8	-	-	8:30	8:33	8:36	8:42	-	-	8:53	-
A6	-	-	8:35	8:38	8:41	-	8:45	8:49	8:57	-
A8	-	-	8:50	8:53	8:56	9:02	-	-	9:13	-
A6	-	-	8:55	8:58	9:01	-	9:05	9:09	9:17	-
A8	-	-	9:10	9:13	9:16	9:22	-	-	9:33	-
A6	-	-	9:15	9:18	9:21	-	9:25	9:29	9:37	-
A8	-	-	9:30	9:33	9:36	9:42	-	-	9:53	-
A6	-	-	9:35	9:38	9:41	-	9:45	9:49	9:57	-
A8	-	-	9:50	9:53	9:56	10:02	-	-	10:13	-
A6	-	-	9:55	9:58	10:01	-	10:05	10:09	10:17	-
A8	-	-	10:15	10:18	10:21	10:26	-	-	10:36	-
A6	-	-	10:23	10:26	10:29	-	10:33	10:37	10:45	-
A8	-	-	10:43	10:46	10:49	10:54	-	-	11:04	-
A6	-	-	10:53	10:56	10:59	-	11:03	11:07	11:15	-
A8	-	-	11:13	11:16	11:19	11:24	-	-	11:34	-
A6	-	-	11:23	11:26	11:29	-	11:33	11:37	11:45	-
A8	-	-	11:43	11:45	11:48	11:53	-	-	12:02	-
A6	-	-	11:58	12:00	12:03	-	12:07	12:10	12:17	-
After Midnight Service — Servicio después de la medianoche										
A8	12:00	12:08	12:18	12:20	12:22	12:26	-	-	12:35	-
A8	12:20	12:28	12:38	12:40	12:42	12:46	-	-	12:55	-
A8	12:40	12:48	12:58	1:00	1:02	1:06	-	-	1:15	-

A6,7,8

Anacostia-Livingston Line

Effective Sunday, December 17, 2023

A partir del domingo, 17 de deciembre de 2023

Northbound to Anacostia station

Monday thru Friday — De Lunes a Viernes

Route Number	Southern Ave. & South Capitol St.	4501 3rd St. SE (Livingston)	Southern Ave. & Chesapeake St. SE	Wheeler Rd. & Mississippi Ave. SE	South Capitol & Atlantic Sts. SE	Martin Luther King Jr. & Malcolm X Aves. SE	Dept. of Homeland Security (St. Elizabeths Gate 1)	ANACOSTIA M metro	M & Half Sts. SE (Navy Yard) M metro	D & 7th Streets SW (L'ENFANT PLAZA) M metro
AM Service — Servicio matutino										
A6	-	1:36	1:40	1:43	-	1:47	1:49	1:51	2:01	2:09
A6	-	1:56	2:00	2:03	-	2:07	2:09	2:11	2:21	2:29
A6	-	2:16	2:20	2:23	-	2:27	2:29	2:31	2:41	2:49
A6	-	2:36	2:40	2:43	-	2:47	2:49	2:51	3:01	3:09
A6	-	2:56	3:00	3:03	-	3:07	3:09	3:11	3:21	3:29
A6	-	3:16	3:20	3:23	-	3:27	3:29	3:31	3:41	3:49
A6	-	3:36	3:40	3:43	-	3:47	3:49	3:51	4:01	4:09
A6	-	3:56	4:00	4:03	-	4:07	4:09	4:11	4:21	4:29
A6	-	4:16	4:20	4:23	-	4:27	4:29	4:31	4:41	4:49
A8	-	4:30	-	-	4:36	4:40	4:42	4:44	-	-
A6	-	4:38	4:42	4:45	-	4:49	4:51	4:53	5:03	5:11
A6	-	4:55	5:00	5:04	-	5:09	5:11	5:13	-	-
A8	4:55	5:00	-	-	5:06	5:10	5:12	5:14	-	-
A8	-	5:20	-	-	5:26	5:30	5:32	5:34	-	-
A6	5:16	5:21	5:26	5:30	-	5:35	5:37	5:39	-	-
A8	-	5:35	-	-	5:41	5:45	5:47	5:49	-	-
A6	-	5:36	5:41	5:45	-	5:50	5:52	5:54	-	-
A8	5:45	5:50	-	-	5:56	6:00	6:02	6:04	-	-
A6	5:46	5:51	5:56	6:00	-	6:05	6:07	6:09	-	-
A8	-	6:03	-	-	6:09	6:15	6:17	6:19	-	-
A6	6:00	6:05	6:11	6:15	-	6:20	6:22	6:24	-	-
A8	-	6:18	-	-	6:24	6:30	6:32	6:34	-	-
A6	-	6:19	6:25	6:29	-	6:34	6:36	6:38	-	-
A8	-	6:30	-	-	6:36	6:42	6:44	6:46	-	-
A6	-	6:29	6:35	6:39	-	6:44	6:46	6:48	-	-
A7	6:39	-	6:43	6:47	-	6:52	6:54	6:56	-	-
A8	-	6:41	-	-	6:47	6:53	6:55	6:57	-	-
A6	-	6:42	6:49	6:54	-	7:00	7:04	7:08	-	-
A8	-	6:51	-	-	6:59	7:06	7:10	7:14	-	-
A7	6:53	-	6:57	7:02	-	7:08	7:12	7:16	-	-
A6	-	6:58	7:05	7:10	-	7:16	7:20	7:24	-	-
A8	-	7:03	-	-	7:11	7:18	7:22	7:26	-	-
A7	7:09	-	7:13	7:18	-	7:24	7:28	7:32	-	-
A8	-	7:15	-	-	7:23	7:30	7:34	7:38	-	-
A6	7:09	7:14	7:21	7:26	-	7:32	7:36	7:40	-	-
A7	7:25	-	7:29	7:34	-	7:40	7:44	7:48	-	-
A8	-	7:27	-	-	7:35	7:42	7:46	7:50	-	-
A6	-	7:30	7:37	7:42	-	7:48	7:52	7:56	-	-
A8	-	7:39	-	-	7:47	7:54	7:58	8:02	-	-
A7	7:41	-	7:45	7:50	-	7:56	8:00	8:04	-	-
A6	-	7:44	7:51	7:57	-	8:04	8:07	8:12	-	-
A8	-	7:51	-	-	7:59	8:06	8:09	8:14	-	-
A7	7:55	-	7:59	8:05	-	8:12	8:15	8:20	-	-
A8	-	8:03	-	-	8:11	8:18	8:21	8:26	-	-
A6	-	8:04	8:11	8:17	-	8:24	8:27	8:32	-	-
A8	-	8:15	-	-	8:23	8:30	8:33	8:38	-	-
A6	-	8:16	8:23	8:29	-	8:36	8:39	8:44	-	-
A8	-	8:28	-	-	8:35	8:42	8:45	8:49	-	-
A6	-	8:28	8:35	8:41	-	8:48	8:51	8:55	-	-
A8	-	8:38	-	-	8:45	8:52	8:55	8:59	-	-
A6	-	8:40	8:47	8:53	-	9:00	9:03	9:07	-	-
A8	-	8:51	-	-	8:58	9:05	9:08	9:12	-	-
A6	-	8:55	9:01	9:06	-	9:12	9:15	9:17	-	-
A8	-	9:03	-	-	9:10	9:16	9:19	9:21	-	-
A6	-	9:09	9:15	9:20	-	9:26	9:29	9:31	-	-
A8	-	9:18	-	-	9:25	9:31	9:34	9:36	-	-
A6	-	9:24	9:30	9:35	-	9:41	9:44	9:46	-	-
A8	-	9:33	-	-	9:40	9:46	9:49	9:51	-	-
A6	-	9:44	9:50	9:55	-	10:01	10:04	10:06	-	-
A8	-	9:53	-	-	10:00	10:06	10:09	10:11	-	-
A6	-	10:04	10:10	10:15	-	10:21	10:24	10:26	-	-
A8	-	10:13	-	-	10:20	10:26	10:29	10:31	-	-
A6	-	10:23	10:30	10:35	-	10:41	10:44	10:46	-	-
A8	-	10:33	-	-	10:40	10:46	10:49	10:51	-	-
A6	-	10:43	10:50	10:55	-	11:01	11:04	11:06	-	-
A8	-	10:53	-	-	11:00	11:06	11:09	11:11	-	-
A6	-	11:03	11:10	11:15	-	11:21	11:24	11:26	-	-
A8	-	11:13	-	-	11:20	11:26	11:29	11:31	-	-
A6	-	11:23	11:30	11:35	-	11:41	11:44	11:46	-	-
A8	-	11:33	-	-	11:40	11:46	11:49	11:51	-	-
A6	-	11:43	11:50	11:55	-	12:01	12:04	12:06	-	-
A8	-	11:53	-	-	12:00	12:06	12:09	12:11	-	-

A6,7,8

Anacostia-Livingston Line

Effective Sunday, December 17, 2023

A partir del domingo, 17 de deciembre de 2023

Northbound to Anacostia station

Monday thru Friday — De Lunes a Viernes

Route Number	Southern Ave. & South Capitol St.	4501 3rd St. SE (Living-ston)	Southern Ave. & Chesa-peake St. SE	Wheeler Rd. & Missis-sippi Ave. SE	South Capitol & Atlantic Sts. SE	Martin Luther King Jr. & Malcolm X Aves. SE	Dept. of Home-land Security (St. Eliza-beths Gate 1)	ANA-COSTIA M	M & Half Sts. SE (Navy Yard) M	D & 7th Streets SW (L'ENFANT PLAZA) M
PM Service — Servicio vespertino										
A6	-	12:03	12:10	12:15	-	12:21	12:24	12:26	-	-
A8	-	12:13	-	-	12:20	12:26	12:29	12:31	-	-
A6	-	12:23	12:30	12:35	-	12:41	12:44	12:46	-	-
A8	-	12:33	-	-	12:40	12:46	12:49	12:51	-	-
A6	-	12:43	12:50	12:55	-	1:01	1:04	1:06	-	-
A8	-	12:53	-	-	1:00	1:06	1:09	1:11	-	-
A6	-	1:03	1:10	1:15	-	1:21	1:24	1:26	-	-
A8	-	1:13	-	-	1:20	1:26	1:29	1:31	-	-
A6	-	1:23	1:30	1:35	-	1:41	1:44	1:46	-	-
A8	-	1:33	-	-	1:40	1:46	1:49	1:51	-	-
A6	-	1:43	1:50	1:55	-	2:01	2:04	2:06	-	-
A8	-	1:53	-	-	2:00	2:06	2:09	2:11	-	-
A6	-	2:03	2:10	2:15	-	2:21	2:24	2:26	-	-
A8	-	2:13	-	-	2:20	2:26	2:29	2:31	-	-
A6	-	2:21	2:28	2:34	-	2:41	2:44	2:50	-	-
A8	-	2:31	-	-	2:39	2:46	2:49	2:55	-	-
A6	-	2:40	2:47	2:53	-	3:00	3:03	3:09	-	-
A8	-	2:49	-	-	2:57	3:04	3:07	3:13	-	-
A6	-	2:56	3:03	3:09	-	3:16	3:19	3:25	-	-
A8	-	3:05	-	-	3:13	3:20	3:23	3:29	-	-
A6	-	3:12	3:19	3:25	-	3:32	3:35	3:41	-	-
A8	-	3:21	-	-	3:30	3:36	3:39	3:43	-	-
A6	-	3:24	3:32	3:38	-	3:45	3:48	3:52	-	-
A8	-	3:33	-	-	3:42	3:48	3:51	3:55	-	-
A6	-	3:35	3:43	3:49	-	3:56	3:59	4:03	-	-
A8	-	3:45	-	-	3:54	4:00	4:03	4:07	-	-
A6	-	3:47	3:55	4:01	-	4:08	4:11	4:15	-	-
A8	-	3:57	-	-	4:06	4:12	4:15	4:19	-	-
A7	3:57	-	4:01	4:07	-	4:14	4:17	4:21	-	-
A6	-	3:59	4:07	4:13	-	4:20	4:23	4:27	-	-
A8	-	4:09	-	-	4:18	4:24	4:27	4:31	-	-
A6	-	4:11	4:19	4:25	-	4:32	4:35	4:39	-	-
A8	-	4:21	-	-	4:30	4:36	4:39	4:43	-	-
A6	-	4:23	4:31	4:37	-	4:44	4:47	4:51	-	-
A8	-	4:33	-	-	4:42	4:48	4:51	4:55	-	-
A6	-	4:35	4:43	4:49	-	4:56	4:59	5:03	-	-
A8	-	4:45	-	-	4:54	5:00	5:03	5:07	-	-
A6	-	4:47	4:55	5:01	-	5:08	5:11	5:15	-	-
A8	-	4:57	-	-	5:06	5:12	5:15	5:19	-	-
A6	-	5:00	5:08	5:14	-	5:21	5:24	5:28	-	-
A8	-	5:09	-	-	5:18	5:24	5:27	5:31	-	-
A6	-	5:11	5:19	5:25	-	5:32	5:35	5:39	-	-
A8	-	5:21	-	-	5:30	5:36	5:39	5:43	-	-
A6	-	5:23	5:31	5:37	-	5:44	5:47	5:51	-	-
A8	-	5:33	-	-	5:42	5:48	5:51	5:55	-	-
A6	-	5:36	5:44	5:50	-	5:56	5:59	6:02	-	-
A8	-	5:47	-	-	5:54	6:00	6:03	6:06	-	-
A6	-	5:49	5:57	6:03	-	6:09	6:12	6:15	-	-
A8	-	5:59	-	-	6:06	6:12	6:15	6:18	-	-
A6	-	6:00	6:08	6:14	-	6:20	6:23	6:26	-	-
A8	-	6:12	-	-	6:19	6:25	6:28	6:31	-	-
A6	-	6:15	6:23	6:29	-	6:35	6:38	6:41	-	-
A8	-	6:27	-	-	6:34	6:40	6:43	6:46	-	-
A6	-	6:35	6:43	6:49	-	6:55	6:58	7:01	-	-
A8	-	6:47	-	-	6:54	7:00	7:03	7:06	-	-
A6	-	6:55	7:03	7:09	-	7:15	7:18	7:21	-	-
A8	-	7:07	-	-	7:14	7:20	7:23	7:26	-	-
A6	-	7:15	7:23	7:29	-	7:35	7:38	7:41	-	-
A8	-	7:29	-	-	7:35	7:40	7:42	7:45	-	-
A6	-	7:37	7:44	7:49	-	7:55	7:57	8:00	-	-
A8	-	7:49	-	-	7:55	8:00	8:02	8:05	-	-
A6	-	7:57	8:04	8:09	-	8:15	8:17	8:20	-	-
A8	-	8:09	-	-	8:15	8:20	8:22	8:25	-	-
A6	-	8:19	8:26	8:31	-	8:37	8:39	8:42	-	-

Northbound to Anacostia station

Monday thru Friday — De Lunes a Viernes

Route Number	Southern Ave. & South Capitol St.	4501 3rd St. SE (Living-ston)	Southern Ave. & Chesa-peake St. SE	Wheeler Rd. & Missis-sippi Ave. SE	South Capitol & Atlantic Sts. SE	Martin Luther King Jr. & Malcolm X Aves. SE	Dept. of Home-land Security (St. Eliza-beths Gate 1)	ANA-COSTIA M	M & Half Sts. SE (Navy Yard) M	D & 7th Streets SW (L'ENFANT PLAZA) M
PM Service — Servicio vespertino										
A8	-	8:33	-	-	8:38	8:42	8:44	8:46	-	-
A6	-	8:46	8:53	8:57	-	9:02	9:04	9:06	-	-
A8	-	9:03	-	-	9:08	9:12	9:14	9:16	-	-
A6	-	9:13	9:20	9:24	-	9:29	9:31	9:33	-	-
A8	-	9:33	-	-	9:38	9:42	9:44	9:46	-	-
A6	-	9:43	9:50	9:54	-	9:59	10:01	10:03	-	-
A8	-	10:03	-	-	10:08	10:12	10:14	10:16	-	-
A6	-	10:13	10:20	10:24	-	10:29	10:31	10:33	-	-
A8	-	10:36	-	-	10:41	10:45	10:47	10:49	-	-
A6	-	10:45	10:52	10:56	-	11:01	11:03	11:05	-	-
A8	-	11:06	-	-	11:11	11:15	11:17	11:19	-	-
A6	-	11:15	11:22	11:26	-	11:31	11:33	11:35	-	-
A8	-	11:36	-	-	11:40	11:44	11:46	11:48	-	-
A6	-	11:45	11:49	11:52	-	11:56	11:58	12:00	12:10	12:18
After Midnight Service — Servicio después de la medianoche										
A8	-	12:02	-	-	12:06	12:10	12:12	12:14	-	-
A6	-	12:18	12:22	12:25	-	12:29	12:31	12:33	12:43	12:51
A6	-	12:36	12:40	12:43	-	12:47	12:49	12:51	1:01	1:09
A6	-	12:56	1:00	1:03	-	1:07	1:09	1:11	1:21	1:29
A6	-	1:16	1:20	1:23	-	1:27	1:29	1:31	1:41	1:49

A6,7,8

Anacostia-Livingston Line

Effective Sunday, December 17, 2023

A partir del domingo, 17 de deciembre de 2023

► Southbound to Livingston

Saturday — Sábados

Route Number	D & 7th Streets SW (L'Enfant Plaza) M	M & Half Sts. SE (Navy Yard) M	Anacostia M	Dept. of Homeland Security (St. Elizabeths Gate 1)	Martin Luther King Jr. & Malcolm X Aves. SE	South Capitol & Atlantic Sts. SW	Wheeler Rd. & Mississippi Ave. SE	Southern Ave. & Chesapeake St. SE	Southern Ave. & South Capitol St. SE (LIVINGSTON)
AM Service — Servicio matutino									
A8	1:00	1:08	1:18	1:20	1:22	1:26	-	-	1:35
A8	1:20	1:28	1:38	1:40	1:42	1:46	-	-	1:55
A8	1:40	1:48	1:58	2:00	2:02	2:06	-	-	2:15
A8	2:00	2:08	2:18	2:20	2:22	2:26	-	-	2:35
A8	2:20	2:28	2:38	2:40	2:42	2:46	-	-	2:55
A8	2:40	2:48	2:58	3:00	3:02	3:06	-	-	3:15
A8	3:00	3:08	3:18	3:20	3:22	3:26	-	-	3:35
A8	3:20	3:28	3:38	3:40	3:42	3:46	-	-	3:55
A8	3:40	3:48	3:58	4:00	4:02	4:06	-	-	4:15
A8	4:00	4:08	4:18	4:20	4:22	4:26	-	-	4:35
A6	-	-	4:28	4:31	4:33	-	4:36	4:38	4:43
A8	4:20	4:28	4:38	4:40	4:42	4:46	-	-	4:55
A8	4:40	4:48	4:58	5:00	5:02	5:06	-	-	5:15
A6	-	-	5:08	5:11	5:13	-	5:16	5:18	5:23
A8	5:00	5:08	5:18	5:20	5:22	5:26	-	-	5:35
A8	5:20	5:28	5:38	5:40	5:42	5:46	-	-	5:55
A6	-	-	5:48	5:51	5:53	-	5:56	5:58	6:03
A8	5:40	5:48	5:58	6:00	6:02	6:06	-	-	6:15
A6	-	-	6:08	6:11	6:13	-	6:16	6:19	6:25
A8	6:00	6:08	6:18	6:20	6:22	6:26	-	-	6:35
A6	-	-	6:28	6:31	6:33	-	6:36	6:39	6:45
A8	6:20	6:28	6:38	6:40	6:42	6:46	-	-	6:55
A6	-	-	6:48	6:51	6:53	-	6:56	6:59	7:05
A8	6:40	6:48	6:58	7:00	7:02	7:06	-	-	7:15
A6	-	-	7:08	7:11	7:13	-	7:16	7:19	7:25
A8	6:57	7:05	7:15	7:17	7:19	7:23	-	-	7:32
A6	-	-	7:23	7:26	7:28	-	7:31	7:34	7:40
A8	-	-	7:45	7:48	7:51	7:56	-	-	8:07
A6	-	-	7:53	7:56	7:59	-	8:03	8:07	8:13
A8	-	-	8:12	8:15	8:18	8:23	-	-	8:34
A6	-	-	8:18	8:21	8:24	-	8:28	8:32	8:38
A8	-	-	8:36	8:39	8:42	8:47	-	-	8:58
A6	-	-	8:42	8:45	8:48	-	8:52	8:56	9:02
A8	-	-	9:00	9:03	9:06	9:11	-	-	9:22
A6	-	-	9:06	9:09	9:12	-	9:16	9:20	9:26
A8	-	-	9:24	9:27	9:30	9:35	-	-	9:46
A6	-	-	9:30	9:33	9:36	-	9:40	9:44	9:50
A8	-	-	9:48	9:51	9:54	9:59	-	-	10:10
A6	-	-	9:54	9:57	10:00	-	10:04	10:08	10:14
A8	-	-	10:12	10:15	10:18	10:23	-	-	10:34
A6	-	-	10:18	10:21	10:24	-	10:28	10:32	10:38
A8	-	-	10:36	10:39	10:42	10:47	-	-	10:58
A6	-	-	10:42	10:45	10:48	-	10:53	10:58	11:06
A8	-	-	11:00	11:03	11:06	11:12	-	-	11:25
A6	-	-	11:06	11:09	11:12	-	11:17	11:22	11:30
A8	-	-	11:24	11:27	11:30	11:36	-	-	11:49
A6	-	-	11:30	11:33	11:36	-	11:41	11:46	11:54
A8	-	-	11:48	11:51	11:54	12:00	-	-	12:13
A6	-	-	11:54	11:57	12:00	-	12:05	12:10	12:18
PM Service — Servicio vespertino									
A8	-	-	12:12	12:15	12:18	12:24	-	-	12:37
A6	-	-	12:18	12:21	12:24	-	12:29	12:34	12:42
A8	-	-	12:36	12:39	12:42	12:48	-	-	1:01
A6	-	-	12:42	12:45	12:48	-	12:53	12:58	1:06
A8	-	-	1:00	1:03	1:06	1:12	-	-	1:25
A6	-	-	1:06	1:09	1:12	-	1:17	1:22	1:30

► Southbound to Livingston

Saturday — Sábados

Route Number	D & 7th Streets SW (L'Enfant Plaza) M	M & Half Sts. SE (Navy Yard) M	Anacostia M	Dept. of Homeland Security (St. Elizabeths Gate 1)	Martin Luther King Jr. & Malcolm X Aves. SE	South Capitol & Atlantic Sts. SW	Wheeler Rd. & Mississippi Ave. SE	Southern Ave. & Chesapeake St. SE	Southern Ave. & South Capitol St. SE (LIVINGSTON)
PM Service — Servicio vespertino									
A8	-	-	1:24	1:27	1:30	1:36	-	-	1:49
A6	-	-	1:30	1:33	1:36	-	1:41	1:46	1:54
A8	-	-	1:48	1:51	1:54	2:00	-	-	2:13
A6	-	-	1:54	1:57	2:00	-	2:05	2:10	2:18
A8	-	-	2:12	2:15	2:18	2:24	-	-	2:37
A6	-	-	2:18	2:21	2:24	-	2:29	2:34	2:42
A8	-	-	2:36	2:39	2:42	2:48	-	-	3:01
A6	-	-	2:42	2:45	2:48	-	2:53	2:58	3:06
A8	-	-	3:00	3:03	3:06	3:12	-	-	3:25
A6	-	-	3:06	3:09	3:12	-	3:17	3:22	3:30
A8	-	-	3:24	3:27	3:30	3:36	-	-	3:49
A6	-	-	3:30	3:33	3:36	-	3:41	3:46	3:54
A8	-	-	3:48	3:51	3:54	4:00	-	-	4:13
A6	-	-	3:54	3:57	4:00	-	4:05	4:10	4:18
A8	-	-	4:12	4:15	4:18	4:24	-	-	4:37
A6	-	-	4:18	4:21	4:24	-	4:29	4:34	4:42
A8	-	-	4:36	4:39	4:42	4:48	-	-	5:01
A6	-	-	4:42	4:45	4:48	-	4:53	4:58	5:06
A8	-	-	5:00	5:03	5:06	5:12	-	-	5:25
A6	-	-	5:06	5:09	5:12	-	5:17	5:22	5:30
A8	-	-	5:24	5:27	5:30	5:36	-	-	5:49
A6	-	-	5:30	5:33	5:36	-	5:41	5:46	5:54
A8	-	-	5:48	5:51	5:54	6:00	-	-	6:13
A6	-	-	5:54	5:57	6:00	-	6:05	6:10	6:18
A8	-	-	6:12	6:15	6:18	6:24	-	-	6:37
A6	-	-	6:18	6:21	6:24	-	6:29	6:34	6:42
A8	-	-	6:36	6:39	6:42	6:47	-	-	6:58
A6	-	-	6:42	6:45	6:48	-	6:52	6:56	7:04
A8	-	-	7:00	7:03	7:06	7:11	-	-	7:22
A6	-	-	7:06	7:09	7:12	-	7:16	7:20	7:28
A8	-	-	7:24	7:27	7:30	7:35	-	-	7:46
A6	-	-	7:30	7:33	7:36	-	7:40	7:44	7:52
A8	-	-	7:48	7:51	7:54	7:59	-	-	8:10
A6	-	-	7:54	7:57	8:00	-	8:04	8:08	8:16
A8	-	-	8:15	8:18	8:21	8:26	-	-	8:37
A6	-	-	8:23	8:26	8:29	-	8:33	8:37	8:45
A8	-	-	8:45	8:48	8:51	8:56	-	-	9:07
A6	-	-	8:53	8:56	8:59	-	9:03	9:07	9:15
A8	-	-	9:15	9:18	9:21	9:26	-	-	9:37
A6	-	-	9:23	9:26	9:29	-	9:33	9:37	9:45
A8	-	-	9:45	9:48	9:51	9:56	-	-	10:07
A6	-	-	9:53	9:56	9:59	-	10:03	10:07	10:15
A8	-	-	10:15	10:17	10:20	10:25	-	-	10:35
A6	-	-	10:23	10:25	10:28	-	10:32	10:36	10:43
A8	-	-	10:45	10:47	10:50	10:55	-	-	11:05
A6	-	-	10:53	10:55	10:58	-	11:02	11:06	11:13
A8	-	-	11:15	11:17	11:20	11:25	-	-	11:35
A6	-	-	11:23	11:25	11:28	-	11:32	11:36	11:43
A8	-	-	11:45	11:47	11:50	11:55	-	-	12:05
A6	-	-	11:53	11:55	11:58	-	12:02	12:06	12:13
After Midnight Service — Servicio después de la medianoche									
A8	-	-	12:15	12:17	12:20	12:25	-	-	12:35
A6	-	-	12:23	12:25	12:28	-	12:32	12:36	12:43
A8	-	-	12:38	12:40	12:43	12:48	-	-	12:58
A8	-	-	12:58	1:00	1:02	1:06	-	-	1:15

On five Federal holidays, Juneteenth, Columbus Day, Veterans' Day, Martin Luther King, Jr. Day, and Presidents' Day, the Saturday schedule will be in effect.

Metrobus proveerá servicio con horario de sábado durante los cinco días festivos de Juneteenth, Columbus Day, Veterans Day, Martin Luther King Jr. Day, y Presidents' Day.

A6,7,8
Anacostia-Livingston Line

Effective Sunday, December 17, 2023
A partir del domingo, 17 de deciembre de 2023

▶ Northbound to Anacostia station

Saturday — Sábados

Route Number	Southern Ave. & South Capitol St.	4501 3rd St. SE (Livingston)	Southern Ave. & Chesapeake St. SE	Wheeler Rd. & Mississippi Ave. SE	South Capitol & Atlantic Sts. SE	Martin Luther King Jr. & Malcolm X Aves. SE	Dept. of Homeland Security (St. Elizabeths Gate 1)	ANACOSTIA M	M & Half Sts. SE (Navy Yard) M	D & 7th Streets SW (L'ENFANT PLAZA) M
AM Service — Servicio matutino										
A6	-	1:35	1:40	1:43	-	1:47	1:49	1:51	2:01	2:09
A6	-	1:55	2:00	2:03	-	2:07	2:09	2:11	2:21	2:29
A6	-	2:15	2:20	2:23	-	2:27	2:29	2:31	2:41	2:49
A6	-	2:35	2:40	2:43	-	2:47	2:49	2:51	3:01	3:09
A6	-	2:55	3:00	3:03	-	3:07	3:09	3:11	3:21	3:29
A6	-	3:15	3:20	3:23	-	3:27	3:29	3:31	3:41	3:49
A6	-	3:35	3:40	3:43	-	3:47	3:49	3:51	4:01	4:09
A6	-	3:55	4:00	4:03	-	4:07	4:09	4:11	4:21	4:29
A6	-	4:15	4:20	4:23	-	4:27	4:29	4:31	4:41	4:49
A6	-	4:35	4:40	4:43	-	4:47	4:49	4:51	5:01	5:09
A8	-	4:43	-	-	4:48	4:51	4:53	4:55	-	-
A6	-	4:55	5:00	5:03	-	5:07	5:09	5:11	5:21	5:29
A6	-	5:15	5:20	5:23	-	5:27	5:29	5:31	5:41	5:49
A8	-	5:23	-	-	5:28	5:31	5:33	5:35	-	-
A6	-	5:35	5:40	5:43	-	5:47	5:49	5:51	6:01	6:09
A8	5:39	5:43	-	-	5:48	5:52	5:54	5:56	-	-
A6	-	5:55	6:00	6:03	-	6:07	6:09	6:11	6:21	6:29
A8	-	6:03	-	-	6:08	6:11	6:13	6:15	-	-
A6	-	6:15	6:20	6:23	-	6:27	6:29	6:31	6:41	6:49
A8	-	6:25	-	-	6:30	6:33	6:35	6:37	-	-
A6	-	6:35	6:40	6:43	-	6:47	6:49	6:51	7:01	7:09
A8	-	6:45	-	-	6:51	6:57	7:00	7:02	-	-
A6	-	6:57	7:03	7:08	-	7:14	7:17	7:19	-	-
A8	-	7:08	-	-	7:14	7:20	7:23	7:25	-	-
A6	-	7:21	7:27	7:32	-	7:38	7:41	7:43	-	-
A8	-	7:33	-	-	7:39	7:45	7:48	7:50	-	-
A6	-	7:46	7:52	7:57	-	8:03	8:06	8:08	-	-
A8	-	7:57	-	-	8:03	8:09	8:12	8:14	-	-
A8	-	8:15	-	-	8:21	8:27	8:30	8:32	-	-
A6	-	8:16	8:22	8:27	-	8:33	8:36	8:38	-	-
A8	-	8:39	-	-	8:45	8:51	8:54	8:56	-	-
A6	-	8:40	8:46	8:51	-	8:57	9:00	9:02	-	-
A8	-	9:03	-	-	9:09	9:15	9:18	9:20	-	-
A6	-	9:04	9:10	9:15	-	9:21	9:24	9:26	-	-
A8	-	9:27	-	-	9:33	9:39	9:42	9:44	-	-
A6	-	9:28	9:34	9:39	-	9:45	9:48	9:50	-	-
A8	-	9:51	-	-	9:57	10:03	10:06	10:08	-	-
A6	-	9:52	9:58	10:03	-	10:09	10:12	10:14	-	-
A8	-	10:15	-	-	10:21	10:27	10:30	10:32	-	-
A6	-	10:16	10:22	10:27	-	10:33	10:36	10:38	-	-
A8	-	10:39	-	-	10:45	10:51	10:54	10:56	-	-
A6	-	10:40	10:46	10:51	-	10:57	11:00	11:02	-	-
A8	-	11:03	-	-	11:09	11:15	11:18	11:20	-	-
A6	-	11:06	11:12	11:17	-	11:23	11:26	11:28	-	-
A8	-	11:30	-	-	11:36	11:42	11:45	11:47	-	-
A6	-	11:31	11:37	11:42	-	11:48	11:51	11:53	-	-
A8	-	11:54	-	-	12:00	12:06	12:09	12:11	-	-
A6	-	11:55	12:01	12:06	-	12:12	12:15	12:17	-	-

On five Federal holidays, Juneteenth, Columbus Day, Veterans' Day, Martin Luther King, Jr. Day, and Presidents' Day, the Saturday schedule will be in effect.

Metrobus proveerá servicio con horario de sábado durante los cinco días festivos de Juneteenth, Columbus Day, Veterans Day, Martin Luther King Jr. Day, y Presidents' Day.

A6,7,8

Anacostia-Livingston Line

Effective Sunday, December 17, 2023

A partir del domingo, 17 de deciembre de 2023

Northbound to Anacostia station

Saturday — Sábados

Route Number	Southern Ave. & South Capitol St.	4501 3rd St. SE (Livingston)	Southern Ave. & Chesapeake St. SE	Wheeler Rd. & Mississippi Ave. SE	South Capitol & Atlantic Sts. SE	Martin Luther King Jr. & Malcolm X Aves. SE	Dept. of Homeland Security (St. Elizabeths Gate 1)	ANACOSTIA M	M & Half Sts. SE (Navy Yard) M	D & 7th Streets SW (L'ENFANT PLAZA) M
PM Service — Servicio vespertino										
A8	-	12:19	-	-	12:25	12:31	12:34	12:37	-	-
A6	-	12:19	12:26	12:31	-	12:37	12:40	12:43	-	-
A8	-	12:43	-	-	12:49	12:55	12:58	1:01	-	-
A6	-	12:43	12:50	12:55	-	1:01	1:04	1:07	-	-
A8	-	1:07	-	-	1:13	1:19	1:22	1:25	-	-
A6	-	1:07	1:14	1:19	-	1:25	1:28	1:31	-	-
A8	-	1:31	-	-	1:37	1:43	1:46	1:49	-	-
A6	-	1:31	1:38	1:43	-	1:49	1:52	1:55	-	-
A8	-	1:55	-	-	2:01	2:07	2:10	2:13	-	-
A6	-	1:55	2:02	2:07	-	2:13	2:16	2:19	-	-
A8	-	2:19	-	-	2:25	2:31	2:34	2:37	-	-
A6	-	2:19	2:26	2:31	-	2:37	2:40	2:43	-	-
A8	-	2:43	-	-	2:49	2:55	2:58	3:01	-	-
A6	-	2:43	2:50	2:55	-	3:01	3:04	3:07	-	-
A8	-	3:07	-	-	3:13	3:19	3:22	3:25	-	-
A6	-	3:07	3:14	3:19	-	3:25	3:28	3:31	-	-
A8	-	3:31	-	-	3:37	3:43	3:46	3:49	-	-
A6	-	3:31	3:38	3:43	-	3:49	3:52	3:55	-	-
A8	-	3:55	-	-	4:01	4:07	4:10	4:13	-	-
A6	-	3:55	4:02	4:07	-	4:13	4:16	4:19	-	-
A8	-	4:19	-	-	4:25	4:31	4:34	4:37	-	-
A6	-	4:19	4:26	4:31	-	4:37	4:40	4:43	-	-
A8	-	4:43	-	-	4:49	4:55	4:58	5:01	-	-
A6	-	4:43	4:50	4:55	-	5:01	5:04	5:07	-	-
A8	-	5:07	-	-	5:13	5:19	5:22	5:25	-	-
A6	-	5:07	5:14	5:19	-	5:25	5:28	5:31	-	-
A8	-	5:31	-	-	5:37	5:43	5:46	5:49	-	-
A6	-	5:31	5:38	5:43	-	5:49	5:52	5:55	-	-
A8	-	5:55	-	-	6:01	6:07	6:10	6:13	-	-
A6	-	5:55	6:02	6:07	-	6:13	6:16	6:19	-	-
A8	-	6:19	-	-	6:25	6:31	6:34	6:37	-	-
A6	-	6:19	6:26	6:31	-	6:37	6:40	6:43	-	-
A8	-	6:42	-	-	6:48	6:54	6:57	7:00	-	-
A6	-	6:43	6:50	6:55	-	7:01	7:04	7:07	-	-
A8	-	7:04	-	-	7:10	7:16	7:19	7:22	-	-
A6	-	7:04	7:11	7:16	-	7:22	7:25	7:28	-	-
A8	-	7:28	-	-	7:34	7:40	7:43	7:46	-	-
A6	-	7:28	7:35	7:40	-	7:46	7:49	7:52	-	-
A8	-	7:59	-	-	8:05	8:11	8:14	8:17	-	-
A6	-	7:54	8:01	8:06	-	8:12	8:15	8:18	-	-
A6	-	8:16	8:22	8:27	-	8:32	8:34	8:36	-	-
A8	-	8:37	-	-	8:42	8:46	8:48	8:50	-	-
A6	-	8:45	8:51	8:56	-	9:01	9:03	9:05	-	-
A8	-	9:07	-	-	9:12	9:16	9:18	9:20	-	-
A6	-	9:15	9:21	9:26	-	9:31	9:33	9:35	-	-
A8	-	9:37	-	-	9:42	9:46	9:48	9:50	-	-
A6	-	9:45	9:51	9:56	-	10:01	10:03	10:05	-	-
A8	-	10:07	-	-	10:12	10:16	10:18	10:20	-	-
A6	-	10:15	10:21	10:26	-	10:31	10:33	10:35	-	-
A8	-	10:35	-	-	10:40	10:44	10:46	10:48	-	-
A6	-	10:43	10:49	10:54	-	10:59	11:01	11:03	-	-
A8	-	11:05	-	-	11:10	11:14	11:16	11:18	-	-
A6	-	11:13	11:19	11:24	-	11:29	11:31	11:33	-	-
A8	-	11:35	-	-	11:40	11:44	11:46	11:48	-	-
A6	-	11:43	11:49	11:54	-	11:59	12:01	12:03	-	-
After Midnight Service — Servicio después de la medianoche										
A8	-	12:05	-	-	12:10	12:14	12:16	12:18	-	-
A6	-	12:13	12:19	12:24	-	12:29	12:31	12:33	-	-
A6	-	12:35	12:39	12:42	-	12:47	12:49	12:51	1:01	1:09
A6	-	12:58	1:02	1:05	-	1:10	1:12	1:14	1:24	1:32
A6	-	1:15	1:19	1:22	-	1:27	1:29	1:31	1:41	1:49

On five Federal holidays, Juneteenth, Columbus Day, Veterans' Day, Martin Luther King, Jr. Day, and Presidents' Day, the Saturday schedule will be in effect.

Metrobus proveerá servicio con horario de sábado durante los cinco días festivos de Juneteenth, Columbus Day, Veterans Day, Martin Luther King Jr. Day, y Presidents' Day.

A6,7,8
Anacostia-Livingston Line

Effective Sunday, December 17, 2023
A partir del domingo, 17 de deciembre de 2023

Southbound to Livingston

Sunday — Domingos

Route Number	D & 7th Streets SW (L'Enfant Plaza) M	M & Half Sts. SE (Navy Yard) M	Anacostia M	Dept. of Homeland Security (St. Elizabeths Gate 1)	Martin Luther King Jr. & Malcolm X Aves. SE	South Capitol & Atlantic Sts. SW	Wheeler Rd. & Missis-sippi Ave. SE	Southern Ave. & Chesa-peake St. SE	Southern Ave. & South Capitol St. SE (LIV-INGSTON)
AM Service — Servicio matutino									
A8	1:00	1:08	1:18	1:20	1:22	1:26	-	-	1:35
A8	1:20	1:28	1:38	1:40	1:42	1:46	-	-	1:55
A8	1:40	1:48	1:58	2:00	2:02	2:06	-	-	2:15
A8	2:00	2:08	2:18	2:20	2:22	2:26	-	-	2:35
A8	2:20	2:28	2:38	2:40	2:42	2:46	-	-	2:55
A8	2:40	2:48	2:58	3:00	3:02	3:06	-	-	3:15
A8	3:00	3:08	3:18	3:20	3:22	3:26	-	-	3:35
A8	3:20	3:28	3:38	3:40	3:42	3:46	-	-	3:55
A8	3:40	3:48	3:58	4:00	4:02	4:06	-	-	4:15
A8	4:00	4:08	4:18	4:20	4:22	4:26	-	-	4:35
A8	4:20	4:28	4:38	4:40	4:42	4:46	-	-	4:55
A8	4:40	4:48	4:58	5:00	5:02	5:06	-	-	5:15
A8	5:00	5:08	5:18	5:20	5:22	5:26	-	-	5:35
A6	-	-	5:28	5:30	5:32	-	5:35	5:38	5:43
A8	5:20	5:28	5:38	5:40	5:42	5:46	-	-	5:55
A8	5:40	5:48	5:58	6:00	6:02	6:06	-	-	6:15
A6	-	-	6:08	6:10	6:12	-	6:15	6:18	6:23
A8	6:00	6:08	6:18	6:20	6:22	6:26	-	-	6:35
A8	6:20	6:28	6:38	6:40	6:42	6:46	-	-	6:55
A6	-	-	6:48	6:50	6:52	-	6:55	6:58	7:03
A8	6:40	6:48	6:58	7:00	7:02	7:06	-	-	7:15
A8	7:00	7:08	7:18	7:20	7:22	7:26	-	-	7:35
A6	-	-	7:23	7:25	7:27	-	7:30	7:33	7:38
A8	-	-	7:43	7:45	7:47	7:51	-	-	8:00
A6	-	-	7:53	7:55	7:57	-	8:00	8:03	8:08
A8	-	-	8:12	8:14	8:16	8:20	-	-	8:29
A6	-	-	8:18	8:20	8:22	-	8:25	8:28	8:33
A8	-	-	8:36	8:39	8:42	8:48	-	-	8:58
A6	-	-	8:42	8:45	8:48	-	8:53	8:57	9:05
A8	-	-	9:00	9:03	9:06	9:12	-	-	9:22
A6	-	-	9:06	9:09	9:12	-	9:17	9:21	9:29
A8	-	-	9:24	9:27	9:30	9:36	-	-	9:46
A6	-	-	9:30	9:33	9:36	-	9:41	9:45	9:53
A8	-	-	9:48	9:51	9:54	10:00	-	-	10:10
A6	-	-	9:54	9:57	10:00	-	10:05	10:09	10:17
A8	-	-	10:12	10:15	10:18	10:24	-	-	10:34
A6	-	-	10:18	10:21	10:24	-	10:29	10:33	10:41
A8	-	-	10:36	10:39	10:42	10:48	-	-	10:58
A6	-	-	10:42	10:45	10:48	-	10:53	10:57	11:05
A8	-	-	11:00	11:03	11:06	11:12	-	-	11:22
A6	-	-	11:06	11:09	11:12	-	11:17	11:21	11:29
A8	-	-	11:24	11:27	11:30	11:36	-	-	11:46
A6	-	-	11:30	11:33	11:36	-	11:41	11:45	11:53
A8	-	-	11:48	11:51	11:54	12:00	-	-	12:10
A6	-	-	11:54	11:57	12:00	-	12:05	12:09	12:17

A6,7,8

Anacostia-Livingston Line

Effective Sunday, December 17, 2023

A partir del domingo, 17 de deciembre de 2023

Southbound to Livingston

Sunday — Domingos

Route Number	D & 7th Streets SW (L'Enfant Plaza) M	M & Half Sts. SE (Navy Yard) M	Anacostia M	Dept. of Homeland Security (St. Elizabeths Gate 1)	Martin Luther King Jr. & Malcolm X Aves. SE	South Capitol & Atlantic Sts. SW	Wheeler Rd. & Missis-sippi Ave. SE	Southern Ave. & Chesa-peake St. SE	Southern Ave. & South Capitol St. SE (LIVINGSTON)
PM Service — Servicio vespertino									
A8	-	-	12:12	12:15	12:18	12:24	-	-	12:36
A6	-	-	12:18	12:21	12:24	-	12:29	12:34	12:42
A8	-	-	12:36	12:39	12:42	12:48	-	-	1:00
A6	-	-	12:42	12:45	12:48	-	12:53	12:58	1:06
A8	-	-	1:00	1:03	1:06	1:12	-	-	1:24
A6	-	-	1:06	1:09	1:12	-	1:17	1:22	1:30
A8	-	-	1:24	1:27	1:30	1:36	-	-	1:48
A6	-	-	1:30	1:33	1:36	-	1:41	1:46	1:54
A8	-	-	1:48	1:51	1:54	2:00	-	-	2:12
A6	-	-	1:54	1:57	2:00	-	2:05	2:10	2:18
A8	-	-	2:12	2:15	2:18	2:24	-	-	2:36
A6	-	-	2:18	2:21	2:24	-	2:29	2:34	2:42
A8	-	-	2:36	2:39	2:42	2:48	-	-	3:00
A6	-	-	2:42	2:45	2:48	-	2:53	2:58	3:06
A8	-	-	3:00	3:03	3:06	3:12	-	-	3:24
A6	-	-	3:06	3:09	3:12	-	3:17	3:22	3:30
A8	-	-	3:24	3:27	3:30	3:36	-	-	3:48
A6	-	-	3:30	3:33	3:36	-	3:41	3:46	3:54
A8	-	-	3:48	3:51	3:54	4:00	-	-	4:12
A6	-	-	3:54	3:57	4:00	-	4:05	4:10	4:18
A8	-	-	4:12	4:15	4:18	4:24	-	-	4:36
A6	-	-	4:18	4:21	4:24	-	4:29	4:34	4:42
A8	-	-	4:36	4:39	4:42	4:48	-	-	5:00
A6	-	-	4:42	4:45	4:48	-	4:53	4:58	5:06
A8	-	-	5:00	5:03	5:06	5:12	-	-	5:24
A6	-	-	5:06	5:09	5:12	-	5:17	5:22	5:30
A8	-	-	5:24	5:27	5:30	5:36	-	-	5:48
A6	-	-	5:30	5:33	5:36	-	5:41	5:46	5:54
A8	-	-	5:48	5:51	5:54	6:00	-	-	6:12
A6	-	-	5:54	5:57	6:00	-	6:05	6:10	6:18
A8	-	-	6:12	6:15	6:18	6:24	-	-	6:36
A6	-	-	6:18	6:21	6:24	-	6:28	6:33	6:41
A8	-	-	6:36	6:39	6:42	6:48	-	-	7:00
A6	-	-	6:42	6:45	6:48	-	6:52	6:57	7:05
A8	-	-	7:00	7:03	7:06	7:12	-	-	7:24
A6	-	-	7:06	7:09	7:12	-	7:16	7:21	7:29
A8	-	-	7:24	7:27	7:30	7:36	-	-	7:48
A6	-	-	7:30	7:33	7:36	-	7:40	7:45	7:53
A8	-	-	7:48	7:50	7:53	7:58	-	-	8:09
A6	-	-	7:54	7:56	7:59	-	8:03	8:07	8:14
A8	-	-	8:14	8:16	8:19	8:24	-	-	8:35
A6	-	-	8:23	8:25	8:28	-	8:32	8:36	8:43
A8	-	-	8:43	8:45	8:48	8:53	-	-	9:04
A6	-	-	8:53	8:55	8:58	-	9:02	9:06	9:13
A8	-	-	9:13	9:15	9:18	9:23	-	-	9:34
A6	-	-	9:23	9:25	9:28	-	9:32	9:36	9:43
A8	-	-	9:43	9:45	9:48	9:53	-	-	10:03
A6	-	-	9:53	9:55	9:58	-	10:02	10:06	10:13
A8	-	-	10:13	10:15	10:18	10:23	-	-	10:33
A6	-	-	10:23	10:25	10:28	-	10:32	10:36	10:43
A8	-	-	10:43	10:45	10:48	10:53	-	-	11:03
A6	-	-	10:53	10:55	10:58	-	11:02	11:06	11:13
A8	-	-	11:13	11:15	11:18	11:23	-	-	11:33
A6	-	-	11:25	11:27	11:29	-	11:33	11:37	11:43
A8	-	-	11:45	11:47	11:49	11:53	-	-	12:02
A6	-	-	11:55	11:57	11:59	-	12:03	12:07	12:13
A8	11:57	12:05	12:15	12:17	12:19	12:23	-	-	12:32
After Midnight Service — Servicio después de la medianoche									
A8	12:10	12:18	12:28	12:30	12:32	12:36	-	-	12:45
A8	12:20	12:28	12:38	12:40	12:42	12:46	-	-	12:55
A8	12:40	12:48	12:58	1:00	1:02	1:06	-	-	1:15

A6,7,8
Anacostia-Livingston Line

Effective Sunday, December 17, 2023
A partir del domingo, 17 de deciembre de 2023

Northbound to Anacostia station

Sunday — Domingos

Route Number	Southern Ave. & South Capitol St.	4501 3rd St. SE (Livingston)	Southern Ave. & Chesapeake St. SE	Wheeler Rd. & Mississippi Ave. SE	South Capitol & Atlantic Sts. SE	Martin Luther King Jr. & Malcolm X Aves. SE	Dept. of Homeland Security (St. Elizabeths Gate 1)	ANACOSTIA	M & Half Sts. SE (Navy Yard)	D & 7th Streets SW (L'ENFANT PLAZA)
AM Service — Servicio matutino										
A6	-	1:35	1:39	1:43	-	1:47	1:49	1:51	2:01	2:09
A6	-	1:55	1:59	2:03	-	2:07	2:09	2:11	2:21	2:29
A6	-	2:15	2:19	2:23	-	2:27	2:29	2:31	2:41	2:49
A6	-	2:35	2:39	2:43	-	2:47	2:49	2:51	3:01	3:09
A6	-	2:55	2:59	3:03	-	3:07	3:09	3:11	3:21	3:29
A6	-	3:15	3:19	3:23	-	3:27	3:29	3:31	3:41	3:49
A6	-	3:35	3:39	3:43	-	3:47	3:49	3:51	4:01	4:09
A6	-	3:55	3:59	4:03	-	4:07	4:09	4:11	4:21	4:29
A6	-	4:15	4:19	4:23	-	4:27	4:29	4:31	4:41	4:49
A8	4:23	4:27	-	-	4:32	4:37	4:39	4:41	-	-
A6	-	4:35	4:39	4:43	-	4:47	4:49	4:51	5:01	5:09
A6	-	4:55	4:59	5:03	-	5:07	5:09	5:11	5:21	5:29
A8	5:03	5:07	-	-	5:12	5:17	5:19	5:21	-	-
A6	-	5:15	5:19	5:23	-	5:27	5:29	5:31	5:41	5:49
A6	-	5:35	5:39	5:43	-	5:47	5:49	5:51	6:01	6:09
A8	-	5:47	-	-	5:52	5:57	5:59	6:01	-	-
A6	-	5:55	5:59	6:03	-	6:07	6:09	6:11	6:21	6:29
A8	6:03	6:07	-	-	6:12	6:17	6:19	6:21	-	-
A6	-	6:15	6:19	6:23	-	6:27	6:29	6:31	6:41	6:49
A8	-	6:27	-	-	6:32	6:37	6:39	6:41	-	-
A6	-	6:35	6:39	6:43	-	6:47	6:49	6:51	7:01	7:09
A8	-	6:47	-	-	6:52	6:57	6:59	7:01	-	-
A6	-	6:55	7:00	7:04	-	7:09	7:11	7:13	-	-
A8	-	7:12	-	-	7:17	7:22	7:24	7:26	-	-
A6	-	7:23	7:28	7:32	-	7:38	7:41	7:43	-	-
A8	-	7:35	-	-	7:40	7:45	7:48	7:50	-	-
A6	-	7:49	7:54	7:58	-	8:04	8:07	8:09	-	-
A8	-	8:02	-	-	8:07	8:12	8:15	8:17	-	-
A6	-	8:13	8:18	8:22	-	8:28	8:31	8:33	-	-
A8	-	8:23	-	-	8:28	8:33	8:36	8:38	-	-
A8	-	8:41	-	-	8:46	8:51	8:54	8:56	-	-
A6	-	8:43	8:48	8:52	-	8:58	9:01	9:03	-	-
A8	-	9:05	-	-	9:10	9:15	9:18	9:20	-	-
A6	-	9:07	9:12	9:16	-	9:22	9:25	9:27	-	-
A8	-	9:29	-	-	9:34	9:39	9:42	9:44	-	-
A6	-	9:31	9:36	9:40	-	9:46	9:49	9:51	-	-
A8	-	9:53	-	-	9:58	10:03	10:06	10:08	-	-
A6	-	9:55	10:00	10:04	-	10:10	10:13	10:15	-	-
A8	-	10:17	-	-	10:23	10:28	10:31	10:34	-	-
A6	-	10:18	10:24	10:28	-	10:34	10:37	10:40	-	-
A8	-	10:41	-	-	10:47	10:52	10:55	10:58	-	-
A6	-	10:42	10:48	10:52	-	10:58	11:01	11:04	-	-
A8	-	11:05	-	-	11:11	11:16	11:19	11:22	-	-
A6	-	11:06	11:12	11:16	-	11:22	11:25	11:28	-	-
A8	-	11:29	-	-	11:35	11:40	11:43	11:46	-	-
A6	-	11:30	11:36	11:40	-	11:46	11:49	11:52	-	-
A8	-	11:53	-	-	11:59	12:04	12:07	12:10	-	-
A6	-	11:54	12:00	12:04	-	12:10	12:13	12:16	-	-

A6,7,8
Anacostia-Livingston Line

Effective Sunday, December 17, 2023
A partir del domingo, 17 de deciembre de 2023

Northbound to Anacostia station

Sunday — Domingos

Route Number	Southern Ave. & South Capitol St.	4501 3rd St. SE (Livingston)	Southern Ave. & Chesapeake St. SE	Wheeler Rd. & Mississippi Ave. SE	South Capitol & Atlantic Sts. SE	Martin Luther King Jr. & Malcolm X Aves. SE	Dept. of Homeland Security (St. Elizabeths Gate 1)	ANACOSTIA M	M & Half Sts. SE (Navy Yard) M	D & 7th Streets SW (L'ENFANT PLAZA) M
PM Service — Servicio vespertino										
A8	-	12:11	-	-	12:17	12:22	12:25	12:28	-	-
A6	-	12:18	12:24	12:28	-	12:34	12:37	12:40	-	-
A8	-	12:43	-	-	12:49	12:54	12:57	12:59	-	-
A6	-	12:43	12:49	12:54	-	1:00	1:03	1:05	-	-
A8	-	1:07	-	-	1:13	1:18	1:21	1:23	-	-
A6	-	1:07	1:13	1:18	-	1:24	1:27	1:29	-	-
A8	-	1:31	-	-	1:37	1:42	1:45	1:47	-	-
A6	-	1:31	1:37	1:42	-	1:48	1:51	1:53	-	-
A8	-	1:55	-	-	2:01	2:06	2:09	2:11	-	-
A6	-	1:55	2:01	2:06	-	2:12	2:15	2:17	-	-
A8	-	2:19	-	-	2:25	2:30	2:33	2:35	-	-
A6	-	2:19	2:25	2:30	-	2:36	2:39	2:41	-	-
A8	-	2:43	-	-	2:49	2:54	2:57	2:59	-	-
A6	-	2:43	2:49	2:54	-	3:00	3:03	3:05	-	-
A8	-	3:07	-	-	3:13	3:18	3:21	3:23	-	-
A6	-	3:07	3:13	3:18	-	3:24	3:27	3:29	-	-
A8	-	3:31	-	-	3:37	3:42	3:45	3:47	-	-
A6	-	3:31	3:37	3:42	-	3:48	3:51	3:53	-	-
A8	-	3:55	-	-	4:01	4:06	4:09	4:11	-	-
A6	-	3:55	4:01	4:06	-	4:12	4:15	4:17	-	-
A8	-	4:18	-	-	4:24	4:29	4:32	4:34	-	-
A6	-	4:18	4:24	4:29	-	4:35	4:38	4:40	-	-
A8	-	4:42	-	-	4:48	4:53	4:56	4:58	-	-
A6	-	4:42	4:48	4:53	-	4:59	5:02	5:04	-	-
A8	-	5:06	-	-	5:12	5:17	5:20	5:22	-	-
A6	-	5:06	5:12	5:17	-	5:23	5:26	5:28	-	-
A8	-	5:30	-	-	5:36	5:41	5:44	5:46	-	-
A6	-	5:30	5:36	5:41	-	5:47	5:50	5:52	-	-
A8	-	5:54	-	-	6:00	6:05	6:08	6:10	-	-
A6	-	5:54	6:00	6:05	-	6:11	6:14	6:16	-	-
A8	-	6:18	-	-	6:24	6:29	6:32	6:34	-	-
A6	-	6:18	6:24	6:29	-	6:35	6:38	6:40	-	-
A8	-	6:42	-	-	6:48	6:53	6:56	6:58	-	-
A6	-	6:42	6:48	6:53	-	6:59	7:02	7:04	-	-
A8	-	7:07	-	-	7:13	7:18	7:21	7:23	-	-
A6	-	7:08	7:14	7:19	-	7:24	7:26	7:28	-	-
A8	-	7:30	-	-	7:36	7:41	7:43	7:45	-	-
A6	-	7:30	7:36	7:41	-	7:46	7:48	7:50	-	-
A8	-	7:54	-	-	8:00	8:05	8:07	8:09	-	-
A6	-	7:54	8:00	8:05	-	8:10	8:12	8:14	-	-
A8	-	8:15	-	-	8:21	8:26	8:28	8:30	-	-
A6	-	8:15	8:21	8:26	-	8:31	8:33	8:35	-	-
A6	-	8:35	8:41	8:46	-	8:51	8:53	8:55	-	-
A8	-	8:48	-	-	8:54	8:59	9:01	9:03	-	-
A6	-	9:05	9:10	9:14	-	9:19	9:21	9:23	-	-
A8	-	9:18	-	-	9:23	9:28	9:30	9:32	-	-
A6	-	9:34	9:39	9:43	-	9:48	9:50	9:52	-	-
A8	-	9:47	-	-	9:52	9:57	9:59	10:01	-	-
A6	-	10:03	10:08	10:12	-	10:17	10:19	10:21	-	-
A8	-	10:17	-	-	10:22	10:27	10:29	10:31	-	-
A6	-	10:33	10:38	10:42	-	10:47	10:49	10:51	-	-
A8	-	10:47	-	-	10:52	10:57	10:59	11:01	-	-
A6	-	11:03	11:08	11:12	-	11:17	11:19	11:21	-	-
A8	-	11:17	-	-	11:22	11:27	11:29	11:31	-	-
A6	-	11:35	11:39	11:43	-	11:47	11:49	11:51	-	-
A6	-	11:55	11:59	12:03	-	12:07	12:09	12:11	-	-
After Midnight Service — Servicio después de la medianoche										
A6	-	12:15	12:19	12:23	-	12:27	12:29	12:31	12:41	12:49
A6	-	12:35	12:39	12:43	-	12:47	12:49	12:51	1:01	1:09
A6	-	12:55	12:59	1:03	-	1:07	1:09	1:11	1:21	1:29
A6	-	1:15	1:19	1:23	-	1:27	1:29	1:31	1:41	1:49

How to use this timetable

- ➤ Use the map to find the stops closest to where you will get on and off the bus.
- ➤ Select the schedule (Weekday, Saturday, Sunday) for when you will travel. Along the top of the schedule, find the stop at or nearest the point where you will get on the bus. Follow that column down to the time you want to leave.
- ➤ Use the same method to find the times the bus is scheduled to arrive at the stop where you will get off the bus.
- ➤ If the bus stop is not listed, use the time shown for the bus stop before it as the time to wait at the stop.
- ➤ The end-of-the-line or last stop is listed in ALL CAPS on the schedule.

Cómo Usar este Horario

- ➤ Use este mapa para localizar las paradas más cercanas a donde se subirá y bajará del autobús.
- ➤ Seleccione el horario (Entre semana, sábado, domingo) de cuando viajará. A lo largo de la parte superior del horario, localice la parada o el punto más cercano a la parada en la que se subirá al autobús. Siga esa columna hacia abajo hasta la hora en la que desee salir.
- ➤ Utilice el mismo método para localizar las horas en que el autobús está programado para llegar a la parada en donde desea bajarse del autobús.
- ➤ Si la parada del autobús no está listada use la hora que se muestra en la parada anterior como la hora de espera en la parada.
- ➤ El final de la ruta o la última parada del autobús aparece en letras MAYÚSCULAS en el horario.

English-Español **Effective 6-16-24**

A12

Martin Luther King Jr. Highway Line

metrobus ♿

Serves these locations-
Brinda servicio a estas ubicaciones

- ● **New Carrollton station**
- ● **Seat Pleasant**
- ● **Addison Road station**
- ● **Capitol Heights station (Sunday only)**

4712
metrobus
METROBUS

www.wmata.com
Information Anytime 202-637-7000 TTY 202-962-2033

Washington Metropolitan Area Transit Authority

A District of Columbia, Maryland and Virginia Transit Partnership

A12

Martin Luther King Jr. Highway Line

Effective Sunday, June 16, 2024

A partir del domingo, 16 de junio de 2024

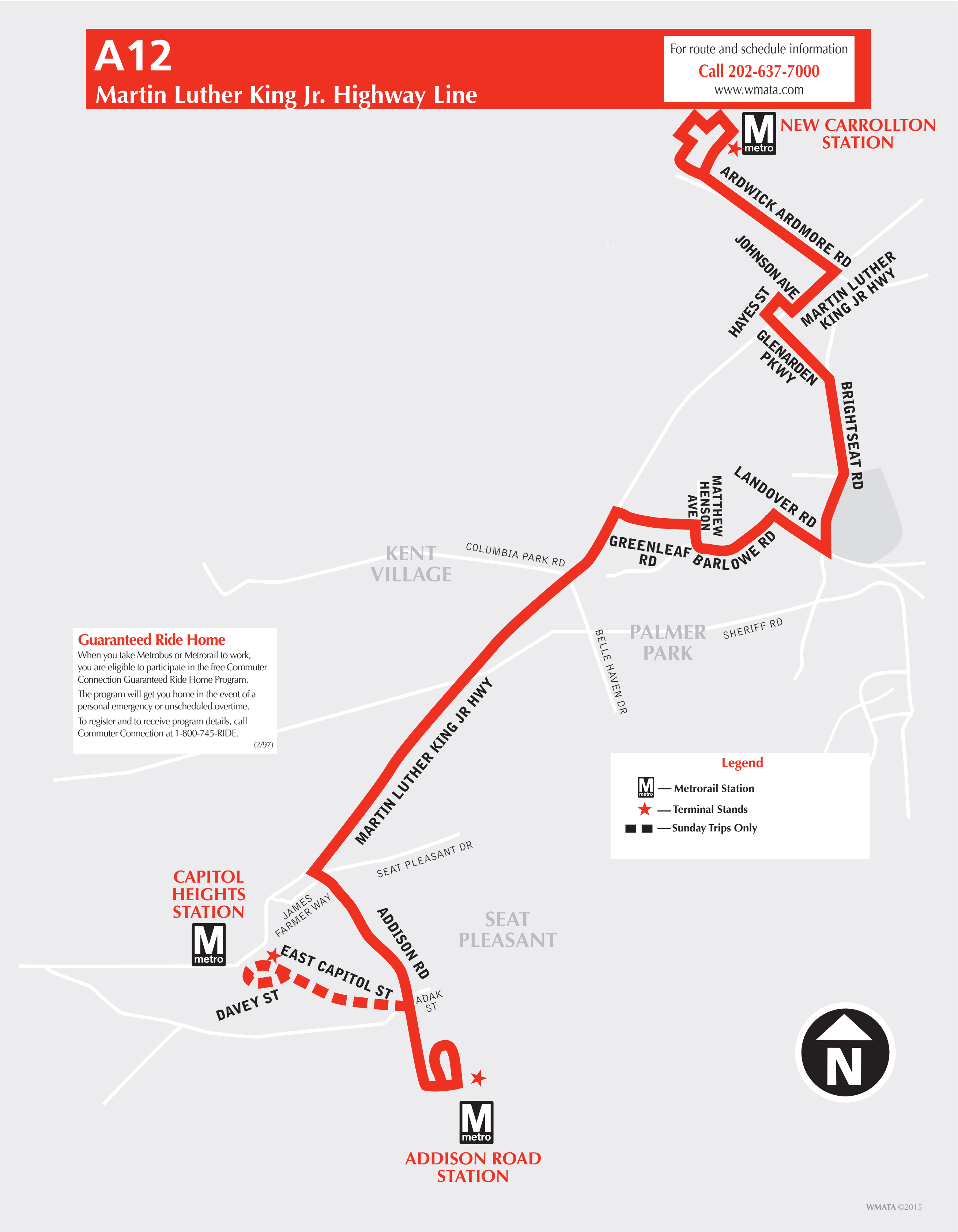
A12
Martin Luther King Jr. Highway Line
NEW CARROLLTON STATION
ARDWICK ARDMORE RD
JOHNSON AVE
MARTIN LUTHER KING JR HWY
HAYES ST
GLENARDEN PKWY
BRIGHTSEAT RD
LANDOVER RD
MATTHEW HENSON AVE
GREENLEAF RD
BARLOWE RD
KENT VILLAGE
COLUMBIA PARK RD
PALMER PARK
SHERIFF RD
BELLE HAVEN DR
MARTIN LUTHER KING JR HWY
SEAT PLEASANT DR
CAPITOL HEIGHTS STATION
JAMES FARMER WAY
EAST CAPITOL ST
DAVEY ST
ADDISON RD
ADAK ST
SEAT PLEASANT
ADDISON ROAD STATION
N
WMATA ©2015

For route and schedule information
Call 202-637-7000
www.wmata.com

Guaranteed Ride Home

When you take Metrobus or Metrorail to work, you are eligible to participate in the free Commuter Connection Guaranteed Ride Home Program.

The program will get you home in the event of a personal emergency or unscheduled overtime.

To register and to receive program details, call Commuter Connection at 1-800-745-RIDE.

(2/97)

Legend

- M — Metrorail Station
- ★ — Terminal Stands
- ■ ■ — Sunday Trips Only

A12

Martin Luther King Jr. Highway Line

Effective Sunday, June 16, 2024

A partir del domingo, 16 de junio de 2024

► Southbound To Addison Road station

Monday thru Friday — De Lunes a viernes

Route Number	New Carrollton M	Glenarden Pkwy. & Martin Luther King Jr. Hwy. (Glenarden)	Barlowe Rd. & Matthew Henson Ave. (Palmer Park)	Martin Luther King Jr. Hwy. & Columbia Park Rd.	Addison Rd. & James Farmer Way (MLK Hwy.)	ADDISON RD. M
AM Service — Servicio matutino						
A12	5:00	5:08	5:14	5:18	5:25	5:29
A12	5:30	5:38	5:44	5:48	5:55	5:59
A12	6:00	6:09	6:16	6:20	6:27	6:31
A12	6:20	6:29	6:36	6:40	6:47	6:51
A12	6:40	6:49	6:56	7:00	7:07	7:11
A12	7:00	7:09	7:16	7:20	7:27	7:31
A12	7:20	7:29	7:36	7:40	7:47	7:51
A12	7:40	7:49	7:56	8:00	8:07	8:11
A12	8:00	8:09	8:16	8:20	8:27	8:31
A12	8:20	8:28	8:34	8:38	8:44	8:48
A12	8:40	8:48	8:54	8:58	9:04	9:08
A12	9:00	9:08	9:14	9:18	9:24	9:28
A12	9:20	9:28	9:34	9:38	9:44	9:48
A12	9:40	9:48	9:54	9:58	10:04	10:08
A12	10:00	10:08	10:14	10:18	10:24	10:28
A12	10:20	10:28	10:34	10:38	10:44	10:48
A12	10:40	10:48	10:54	10:58	11:04	11:08
A12	11:00	11:08	11:14	11:18	11:24	11:28
A12	11:20	11:28	11:34	11:38	11:44	11:48
A12	11:40	11:48	11:54	11:58	12:04	12:08
PM Service — Servicio vespertino						
A12	12:00	12:08	12:14	12:18	12:24	12:28
A12	12:20	12:28	12:34	12:38	12:44	12:48
A12	12:40	12:48	12:54	12:58	1:04	1:08
A12	1:00	1:08	1:14	1:18	1:24	1:28
A12	1:20	1:28	1:34	1:38	1:44	1:48
A12	1:40	1:48	1:54	1:58	2:04	2:08
A12	2:00	2:08	2:14	2:18	2:24	2:28
A12	2:20	2:29	2:35	2:39	2:46	2:51
A12	2:40	2:49	2:55	2:59	3:06	3:11
A12	3:00	3:09	3:15	3:19	3:26	3:31
A12	3:20	3:29	3:35	3:39	3:46	3:51
A12	3:40	3:49	3:55	3:59	4:06	4:11
A12	4:00	4:10	4:17	4:21	4:29	4:34
A12	4:20	4:30	4:37	4:41	4:49	4:54
A12	4:40	4:50	4:57	5:01	5:09	5:14
A12	5:00	5:10	5:17	5:21	5:29	5:34
A12	5:20	5:30	5:37	5:41	5:49	5:54
A12	5:40	5:48	5:54	5:58	6:04	6:08
A12	6:00	6:08	6:14	6:18	6:24	6:28
A12	6:20	6:28	6:34	6:38	6:44	6:48
A12	6:40	6:48	6:54	6:58	7:04	7:08
A12	7:00	7:08	7:14	7:18	7:24	7:28
A12	7:20	7:28	7:34	7:38	7:44	7:48
A12	7:40	7:48	7:54	7:58	8:04	8:08
A12	8:00	8:08	8:14	8:18	8:24	8:28
A12	8:20	8:28	8:33	8:36	8:42	8:45
A12	8:40	8:48	8:53	8:56	9:02	9:05
A12	9:00	9:08	9:13	9:16	9:22	9:25
A12	9:30	9:38	9:43	9:46	9:52	9:55
A12	10:00	10:08	10:13	10:16	10:22	10:25
A12	10:30	10:38	10:43	10:46	10:52	10:55
A12	11:00	11:08	11:13	11:16	11:22	11:25
A12	11:30	11:38	11:43	11:46	11:51	11:54
After Midnight — Servicio después de la medianoche						
A12	12:00	12:08	12:13	12:16	12:21	12:24
A12	12:30	12:38	12:43	12:46	12:51	12:54
A12	1:00	1:08	1:13	1:16	1:21	1:24
A12	1:30	1:38	1:43	1:46	1:51	1:54

► Northbound To New Carrollton

Monday thru Friday — De Lunes a viernes

Route Number	Addison Rd. M	Addison Rd. & Seat Pleasant Dr. (MLK Hwy.)	Martin Luther King Jr. Hwy. & Belle Haven Dr.	Matthew Henson Ave. & Barlowe Rd. (Palmer Park)	Glenarden Pkwy. & Martin Luther King Jr. Hwy. (Glenarden)	NEW CARROLL-TON M
AM Service — Servicio matutino						
A12	4:55	4:59	5:03	5:06	5:13	5:21
A12	5:20	5:25	5:30	5:33	5:40	5:50
A12	5:40	5:45	5:50	5:53	6:00	6:10
A12	6:00	6:05	6:10	6:13	6:20	6:30
A12	6:20	6:27	6:32	6:35	6:42	6:52
A12	6:40	6:47	6:52	6:55	7:02	7:12
A12	7:00	7:07	7:12	7:15	7:22	7:32
A12	7:20	7:26	7:31	7:34	7:41	7:52
A12	7:40	7:46	7:51	7:54	8:01	8:12
A12	8:00	8:06	8:11	8:14	8:21	8:32
A12	8:20	8:26	8:32	8:35	8:42	8:51
A12	8:40	8:46	8:52	8:55	9:02	9:11
A12	9:00	9:06	9:12	9:15	9:22	9:31
A12	9:20	9:26	9:32	9:35	9:42	9:51
A12	9:40	9:46	9:52	9:55	10:02	10:11
A12	10:00	10:06	10:12	10:15	10:22	10:31
A12	10:20	10:26	10:32	10:35	10:42	10:51
A12	10:40	10:46	10:52	10:55	11:02	11:11
A12	11:00	11:06	11:12	11:15	11:22	11:31
A12	11:20	11:26	11:32	11:35	11:42	11:51
A12	11:40	11:46	11:52	11:55	12:02	12:11
PM Service — Servicio vespertino						
A12	12:00	12:06	12:12	12:15	12:22	12:31
A12	12:20	12:26	12:32	12:35	12:42	12:51
A12	12:40	12:46	12:52	12:55	1:02	1:11
A12	1:00	1:06	1:12	1:15	1:22	1:31
A12	1:20	1:26	1:32	1:35	1:42	1:51
A12	1:40	1:46	1:52	1:55	2:02	2:11
A12	2:00	2:06	2:12	2:15	2:22	2:31
A12	2:20	2:27	2:34	2:37	2:45	2:55
A12	2:40	2:47	2:54	2:57	3:05	3:15
A12	3:00	3:07	3:14	3:17	3:25	3:35
A12	3:20	3:27	3:34	3:37	3:45	3:55
A12	3:40	3:47	3:54	3:58	4:08	4:18
A12	4:00	4:07	4:14	4:18	4:28	4:38
A12	4:20	4:27	4:34	4:38	4:48	4:58
A12	4:40	4:49	4:56	5:00	5:09	5:18
A12	5:00	5:09	5:16	5:20	5:29	5:38
A12	5:20	5:29	5:36	5:40	5:49	5:58
A12	5:40	5:49	5:56	6:00	6:09	6:18
A12	6:00	6:09	6:16	6:20	6:29	6:38
A12	6:20	6:28	6:35	6:39	6:46	6:55
A12	6:40	6:48	6:55	6:59	7:06	7:15
A12	7:00	7:08	7:15	7:19	7:26	7:35
A12	7:20	7:27	7:33	7:36	7:43	7:51
A12	7:40	7:47	7:53	7:56	8:03	8:11
A12	8:00	8:07	8:13	8:16	8:23	8:31
A12	8:20	8:27	8:33	8:36	8:43	8:51
A12	8:40	8:47	8:53	8:56	9:03	9:11
A12	9:00	9:07	9:13	9:16	9:23	9:31
A12	9:35	9:42	9:48	9:51	9:58	10:06
A12	10:05	10:12	10:18	10:21	10:28	10:36
A12	10:35	10:41	10:46	10:49	10:56	11:04
A12	11:05	11:11	11:16	11:19	11:26	11:34
A12	11:35	11:41	11:46	11:49	11:56	12:04
After Midnight — Servicio después de la medianoche						
A12	12:05	12:11	12:16	12:19	12:26	12:34
A12	12:35	12:41	12:46	12:49	12:56	1:04
A12	1:05	1:11	1:16	1:19	1:26	1:34
A12	1:35	1:41	1:45	1:48	1:54	2:02

A12

Martin Luther King Jr. Highway Line

Effective Sunday, June 16, 2024

A partir del domingo, 16 de junio de 2024

Southbound To Addison Road station

Saturday — Sábados

Route Number	New Carrollton Ⓜ	Glenarden Pkwy. & Martin Luther King Jr. Hwy. (Glenarden)	Barlowe Rd. & Matthew Henson Ave. (Palmer Park)	Martin Luther King Jr. Hwy. & Columbia Park Rd.	Addison Rd. & James Farmer Way (MLK Hwy.)	ADDISON RD. Ⓜ
AM Service — Servicio matutino						
A12	6:00	6:07	6:12	6:15	6:22	6:25
A12	6:30	6:38	6:43	6:46	6:52	6:55
A12	7:00	7:08	7:13	7:16	7:22	7:25
A12	7:20	7:28	7:33	7:36	7:42	7:45
A12	7:40	7:48	7:53	7:56	8:02	8:05
A12	8:00	8:08	8:13	8:16	8:22	8:25
A12	8:20	8:28	8:34	8:38	8:44	8:48
A12	8:40	8:48	8:54	8:58	9:04	9:08
A12	9:00	9:08	9:14	9:18	9:24	9:28
A12	9:20	9:28	9:34	9:38	9:44	9:48
A12	9:40	9:48	9:54	9:58	10:04	10:08
A12	10:00	10:08	10:14	10:18	10:24	10:28
A12	10:20	10:28	10:34	10:38	10:44	10:48
A12	10:40	10:48	10:54	10:58	11:04	11:08
A12	11:00	11:08	11:14	11:18	11:24	11:28
A12	11:20	11:28	11:34	11:38	11:44	11:48
A12	11:40	11:48	11:54	11:58	12:04	12:08
PM Service — Servicio vespertino						
A12	12:00	12:08	12:14	12:18	12:24	12:28
A12	12:20	12:28	12:34	12:38	12:45	12:52
A12	12:40	12:48	12:54	12:58	1:05	1:12
A12	1:00	1:08	1:14	1:18	1:25	1:32
A12	1:20	1:28	1:34	1:38	1:45	1:52
A12	1:40	1:48	1:54	1:58	2:05	2:12
A12	2:00	2:08	2:14	2:18	2:25	2:32
A12	2:20	2:28	2:34	2:38	2:45	2:52
A12	2:40	2:48	2:54	2:58	3:05	3:12
A12	3:00	3:08	3:14	3:18	3:25	3:32
A12	3:20	3:28	3:34	3:38	3:45	3:52
A12	3:40	3:48	3:54	3:58	4:05	4:12
A12	4:00	4:08	4:14	4:18	4:25	4:32
A12	4:20	4:28	4:34	4:38	4:45	4:52
A12	4:40	4:48	4:54	4:58	5:05	5:12
A12	5:00	5:08	5:14	5:18	5:25	5:32
A12	5:20	5:28	5:34	5:38	5:45	5:52
A12	5:40	5:48	5:54	5:58	6:05	6:12
A12	6:00	6:08	6:14	6:18	6:25	6:32
A12	6:20	6:28	6:34	6:38	6:45	6:52
A12	6:40	6:48	6:54	6:58	7:05	7:12
A12	7:00	7:08	7:14	7:18	7:25	7:32
A12	7:20	7:28	7:34	7:38	7:45	7:52
A12	7:40	7:48	7:54	7:58	8:05	8:12
A12	8:00	8:06	8:12	8:16	8:22	8:25
A12	8:20	8:26	8:32	8:36	8:42	8:45
A12	8:40	8:46	8:52	8:56	9:02	9:05
A12	9:00	9:06	9:12	9:16	9:22	9:25
A12	10:00	10:06	10:12	10:16	10:22	10:25
A12	11:00	11:06	11:11	11:15	11:21	11:24
After Midnight — Servicio después de la medianoche						
A12	12:00	12:06	12:11	12:15	12:21	12:24
A12	1:00	1:06	1:11	1:15	1:21	1:24

Northbound To New Carrollton

Saturday — Sábados

Route Number	Addison Rd. Ⓜ	Addison Rd. & Seat Pleasant Dr. (MLK Hwy.)	Martin Luther King Jr. Hwy. & Belle Haven Dr.	Matthew Henson Ave. & Barlowe Rd. (Palmer Park)	Glenarden Pkwy. & Martin Luther King Jr. Hwy. (Glenarden)	NEW CARROLL-TON Ⓜ
AM Service — Servicio matutino						
A12	5:50	5:55	6:00	6:03	6:09	6:18
A12	6:30	6:35	6:40	6:43	6:49	6:58
A12	7:00	7:05	7:10	7:13	7:19	7:28
A12	7:20	7:25	7:30	7:33	7:39	7:48
A12	7:40	7:45	7:50	7:53	7:59	8:08
A12	8:00	8:07	8:13	8:16	8:23	8:32
A12	8:20	8:27	8:33	8:36	8:43	8:52
A12	8:40	8:47	8:53	8:56	9:03	9:12
A12	9:00	9:07	9:13	9:16	9:23	9:32
A12	9:20	9:27	9:33	9:36	9:43	9:52
A12	9:40	9:47	9:53	9:56	10:03	10:12
A12	10:00	10:07	10:13	10:16	10:23	10:32
A12	10:20	10:27	10:33	10:36	10:43	10:52
A12	10:40	10:47	10:53	10:56	11:03	11:12
A12	11:00	11:07	11:13	11:16	11:23	11:32
A12	11:20	11:27	11:33	11:36	11:43	11:52
A12	11:40	11:47	11:53	11:56	12:03	12:12
PM Service — Servicio vespertino						
A12	12:00	12:07	12:13	12:16	12:23	12:32
A12	12:20	12:27	12:33	12:36	12:43	12:52
A12	12:40	12:47	12:53	12:56	1:03	1:12
A12	1:00	1:07	1:13	1:16	1:23	1:32
A12	1:20	1:27	1:33	1:36	1:43	1:52
A12	1:40	1:47	1:53	1:56	2:03	2:12
A12	2:00	2:07	2:13	2:16	2:23	2:32
A12	2:20	2:27	2:33	2:36	2:43	2:52
A12	2:40	2:47	2:53	2:56	3:03	3:12
A12	3:00	3:07	3:13	3:16	3:23	3:32
A12	3:20	3:27	3:33	3:36	3:43	3:52
A12	3:40	3:47	3:53	3:56	4:03	4:12
A12	4:00	4:07	4:13	4:16	4:23	4:32
A12	4:20	4:27	4:33	4:36	4:43	4:52
A12	4:40	4:47	4:53	4:56	5:03	5:12
A12	5:00	5:07	5:13	5:16	5:23	5:32
A12	5:20	5:27	5:33	5:36	5:43	5:52
A12	5:40	5:47	5:53	5:56	6:03	6:12
A12	6:00	6:07	6:13	6:16	6:23	6:32
A12	6:20	6:27	6:33	6:36	6:43	6:52
A12	6:40	6:47	6:53	6:56	7:03	7:12
A12	7:00	7:07	7:13	7:16	7:23	7:32
A12	7:20	7:27	7:33	7:36	7:43	7:52
A12	7:40	7:47	7:53	7:56	8:03	8:12
A12	8:00	8:07	8:13	8:16	8:23	8:32
A12	8:20	8:27	8:33	8:36	8:43	8:52
A12	8:40	8:47	8:53	8:56	9:03	9:12
A12	9:00	9:06	9:11	9:14	9:21	9:29
A12	9:35	9:41	9:46	9:49	9:56	10:04
A12	10:35	10:41	10:46	10:49	10:56	11:04
A12	11:35	11:41	11:46	11:49	11:56	12:04
After Midnight — Servicio después de la medianoche						
A12	12:35	12:41	12:46	12:49	12:56	1:04
A12	1:35	1:41	1:46	1:49	1:56	2:04

On five Federal holidays, Juneteenth, Columbus Day, Veterans' Day, Martin Luther King, Jr. Day, and Presidents' Day, the Saturday schedule will be in effect.

Metrobus proveerá servicio con horario de sábado durante los cinco días festivos de Juneteenth, Columbus Day, Veterans Day, Martin Luther King Jr. Day, y Presidents' Day.

A12

Martin Luther King Jr. Highway Line

Effective Sunday, June 16, 2024

A partir del domingo, 16 de junio de 2024

Southbound To Capitol Heights station

Sunday — Domingos

Route Number	New Carrollton M	Glenarden Pkwy. & Martin Luther King Jr. Hwy. (Glenarden)	Barlowe Rd. & Matthew Henson Ave. (Palmer Park)	Martin Luther King Jr. Hwy. & Columbia Park Rd.	Addison Rd. & James Farmer Way (MLK Hwy.)	Addison Rd. M	CAPITOL HEIGHTS M
AM Service — Servicio matutino							
A12	6:00	6:08	6:13	6:17	6:24	6:29	6:34
A12	7:00	7:08	7:13	7:17	7:24	7:29	7:34
A12	7:20	7:28	7:33	7:37	7:44	7:49	7:54
A12	7:40	7:48	7:53	7:57	8:04	8:09	8:14
A12	8:00	8:08	8:14	8:18	8:25	8:31	8:36
A12	8:20	8:28	8:34	8:38	8:45	8:51	8:56
A12	8:40	8:48	8:54	8:58	9:05	9:11	9:16
A12	9:00	9:08	9:14	9:18	9:25	9:31	9:36
A12	9:20	9:28	9:34	9:38	9:45	9:51	9:56
A12	9:40	9:48	9:54	9:58	10:05	10:11	10:16
A12	10:00	10:08	10:14	10:18	10:25	10:31	10:36
A12	10:20	10:28	10:34	10:38	10:45	10:51	10:56
A12	10:40	10:48	10:54	10:58	11:05	11:11	11:16
A12	11:00	11:08	11:14	11:18	11:25	11:31	11:36
A12	11:20	11:28	11:34	11:38	11:45	11:51	11:56
A12	11:40	11:48	11:54	11:58	12:05	12:11	12:16
PM Service — Servicio vespertino							
A12	12:00	12:08	12:14	12:18	12:25	12:31	12:36
A12	12:20	12:28	12:34	12:38	12:45	12:51	12:56
A12	12:40	12:48	12:54	12:58	1:05	1:11	1:16
A12	1:00	1:08	1:14	1:18	1:25	1:31	1:36
A12	1:20	1:28	1:34	1:38	1:45	1:51	1:56
A12	1:40	1:48	1:54	1:58	2:05	2:11	2:16
A12	2:00	2:08	2:14	2:18	2:25	2:31	2:36
A12	2:20	2:28	2:34	2:38	2:45	2:51	2:56
A12	2:40	2:48	2:54	2:58	3:05	3:11	3:16
A12	3:00	3:08	3:14	3:18	3:25	3:31	3:36
A12	3:20	3:28	3:34	3:38	3:45	3:51	3:56
A12	3:40	3:48	3:54	3:58	4:05	4:11	4:16
A12	4:00	4:08	4:14	4:18	4:25	4:31	4:36
A12	4:20	4:28	4:34	4:38	4:45	4:51	4:56
A12	4:40	4:48	4:54	4:58	5:05	5:11	5:16
A12	5:00	5:08	5:14	5:18	5:25	5:31	5:36
A12	5:20	5:28	5:34	5:38	5:44	5:49	5:54
A12	5:40	5:48	5:54	5:58	6:04	6:09	6:14
A12	6:00	6:08	6:14	6:18	6:24	6:29	6:34
A12	6:20	6:28	6:34	6:38	6:44	6:49	6:54
A12	6:40	6:48	6:54	6:58	7:04	7:09	7:14
A12	7:00	7:08	7:14	7:18	7:24	7:29	7:34
A12	7:20	7:28	7:34	7:38	7:44	7:49	7:54
A12	7:40	7:48	7:54	7:58	8:04	8:09	8:14
A12	8:00	8:06	8:11	8:14	8:20	8:25	8:29
A12	8:20	8:26	8:31	8:34	8:40	8:45	8:49
A12	8:40	8:46	8:51	8:54	9:00	9:05	9:09
A12	9:00	9:06	9:11	9:14	9:20	9:25	9:29
A12	10:00	10:06	10:11	10:14	10:20	10:25	10:29
A12	11:00	11:06	11:11	11:14	11:20	11:25	11:29
After Midnight — Servicio después de la medianoche							
A12	12:00	12:06	12:11	12:14	12:20	12:25	12:29
A12	1:00	1:06	1:11	1:14	1:20	1:25	1:29

A12

Martin Luther King Jr. Highway Line

Effective Sunday, June 16, 2024

A partir del domingo, 16 de junio de 2024

Northbound To New Carrollton

Sunday — Domingos

Route Number	Capitol Heights	Addison Rd.	Addison Rd. & Seat Pleasant Dr. (MLK Hwy.)	Martin Luther King Jr. Hwy. & Belle Haven Dr.	Matthew Henson Ave. & Barlowe Rd. (Palmer Park)	Glenarden Pkwy. & Martin Luther King Jr. Hwy. (Glenarden)	NEW CARROLLTON
AM Service — Servicio matutino							
A12	6:50	6:55	7:00	7:05	7:08	7:15	7:24
A12	7:15	7:20	7:25	7:30	7:33	7:40	7:49
A12	7:35	7:40	7:45	7:50	7:53	8:00	8:09
A12	7:55	8:00	8:05	8:10	8:13	8:20	8:29
A12	8:15	8:20	8:25	8:30	8:33	8:40	8:49
A12	8:35	8:40	8:45	8:50	8:53	9:00	9:09
A12	8:55	9:00	9:05	9:10	9:13	9:20	9:29
A12	9:15	9:20	9:25	9:30	9:33	9:40	9:49
A12	9:35	9:40	9:45	9:50	9:53	10:00	10:09
A12	9:55	10:00	10:05	10:10	10:13	10:20	10:29
A12	10:15	10:20	10:25	10:30	10:33	10:40	10:49
A12	10:35	10:40	10:45	10:50	10:53	11:00	11:09
A12	10:55	11:00	11:05	11:10	11:13	11:20	11:29
A12	11:15	11:20	11:25	11:30	11:33	11:40	11:49
A12	11:35	11:40	11:45	11:50	11:53	12:00	12:09
A12	11:55	12:00	12:05	12:10	12:13	12:20	12:29
PM Service — Servicio vespertino							
A12	12:15	12:20	12:26	12:32	12:35	12:41	12:50
A12	12:35	12:40	12:46	12:52	12:55	1:01	1:10
A12	12:55	1:00	1:06	1:12	1:15	1:21	1:30
A12	1:15	1:20	1:26	1:32	1:35	1:41	1:50
A12	1:35	1:40	1:46	1:52	1:55	2:01	2:10
A12	1:55	2:00	2:06	2:12	2:15	2:21	2:30
A12	2:15	2:20	2:26	2:32	2:35	2:41	2:50
A12	2:35	2:40	2:46	2:52	2:55	3:01	3:10
A12	2:55	3:00	3:06	3:12	3:15	3:21	3:30
A12	3:15	3:20	3:26	3:32	3:35	3:41	3:50
A12	3:35	3:40	3:46	3:52	3:55	4:01	4:10
A12	3:55	4:00	4:06	4:12	4:15	4:21	4:30
A12	4:15	4:20	4:26	4:31	4:34	4:41	4:49
A12	4:35	4:40	4:46	4:51	4:54	5:01	5:09
A12	4:55	5:00	5:06	5:11	5:14	5:21	5:29
A12	5:15	5:20	5:26	5:31	5:34	5:41	5:49
A12	5:35	5:40	5:46	5:51	5:54	6:01	6:09
A12	5:55	6:00	6:06	6:11	6:14	6:21	6:29
A12	6:15	6:20	6:26	6:31	6:34	6:41	6:49
A12	6:35	6:40	6:46	6:51	6:54	7:01	7:09
A12	6:55	7:00	7:06	7:11	7:14	7:21	7:29
A12	7:15	7:20	7:26	7:31	7:34	7:41	7:49
A12	7:35	7:40	7:46	7:51	7:54	8:01	8:09
A12	7:55	8:00	8:06	8:11	8:14	8:21	8:29
A12	8:15	8:20	8:25	8:30	8:33	8:39	8:47
A12	8:35	8:40	8:45	8:50	8:53	8:59	9:07
A12	8:55	9:00	9:05	9:10	9:13	9:19	9:27
A12	9:35	9:40	9:45	9:50	9:53	9:59	10:07
A12	10:35	10:40	10:45	10:50	10:53	10:59	11:07
A12	11:35	11:40	11:45	11:50	11:53	11:59	12:07
After Midnight — Servicio después de la medianoche							
A12	12:35	12:40	12:45	12:50	12:53	12:59	1:07
A12	1:35	1:40	1:45	1:50	1:53	1:59	2:07

How to use this timetable

- Use the map to find the stops closest to where you will get on and off the bus.
- Select the schedule (Weekday, Saturday, Sunday) for when you will travel. Along the top of the schedule, find the stop at or nearest the point where you will get on the bus. Follow that column down to the time you want to leave.
- Use the same method to find the times the bus is scheduled to arrive at the stop where you will get off the bus.
- If the bus stop is not listed, use the time shown for the bus stop before it as the time to wait at the stop.
- The end-of-the-line or last stop is listed in ALL CAPS on the schedule.

Cómo Usar este Horario

- Use este mapa para localizar las paradas más cercanas a donde se subirá y bajará del autobús.
- Seleccione el horario (Entre semana, sábado, domingo) de cuando viajará. A lo largo de la parte superior del horario, localice la parada o el punto más cercano a la parada en la que se subirá al autobús. Siga esa columna hacia abajo hasta la hora en la que desee salir.
- Utilice el mismo método para localizar las horas en que el autobús está programado para llegar a la parada en donde desea bajarse del autobús.
- Si la parada del autobús no está listada use la hora que se muestra en la parada anterior como la hora de espera en la parada.
- El final de la ruta o la última parada del autobús aparece en letras MAYÚSCULAS en el horario.

English-Español

Effective 6-16-24

B2

Bladensburg Road-Anacostia Line

metrobus

Serves these locations-Brinda servicio a estas ubicaciones

- **Mount Rainier terminal**
- **Hechinger Mall**
- **Stadium-Armory station**
- **Hill East/D.C. General Campus**
- **15th St. and Pensylvania Ave. S.E.**
- **Potomac Ave station**
- **Frederick Douglass National Historic Site**
- **Anacostia station**

4712
metrobus
METROBUS

www.wmata.com

Information Anytime 202-637-7000 TTY 202-962-2033

Washington Metropolitan Area Transit Authority

A District of Columbia, Maryland and Virginia Transit Partnership

B2
Bladensburg Road-Anacostia Line

Effective Sunday, June 16, 2024
A partir del domingo, 16 de junio de 2024

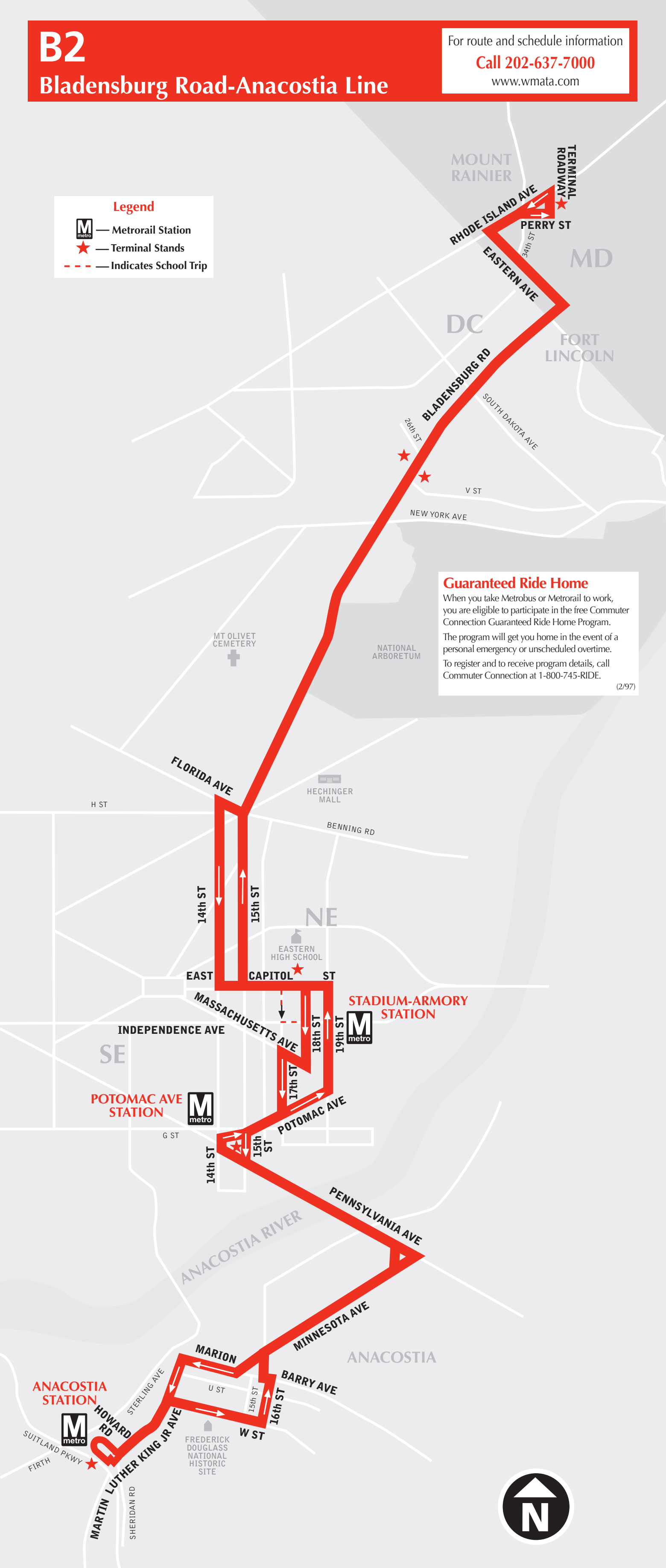

B2
Bladensburg Road-Anacostia Line

For route and schedule information
Call 202-637-7000
www.wmata.com

Legend
M — Metrorail Station
★ — Terminal Stands
- - - — Indicates School Trip

Guaranteed Ride Home
When you take Metrobus or Metrorail to work, you are eligible to participate in the free Commuter Connection Guaranteed Ride Home Program.
The program will get you home in the event of a personal emergency or unscheduled overtime.
To register and to receive program details, call Commuter Connection at 1-800-745-RIDE.
(2/97)

MOUNT RAINIER
TERMINAL ROADWAY
RHODE ISLAND AVE
PERRY ST
34th ST
MD
EASTERN AVE
DC
FORT LINCOLN
BLADENSBURG RD
SOUTH DAKOTA AVE
26th ST
V ST
NEW YORK AVE
MT OLIVET CEMETERY
NATIONAL ARBORETUM
FLORIDA AVE
HECHINGER MALL
H ST
BENNING RD
14th ST
15th ST
NE
EASTERN HIGH SCHOOL
EAST
CAPITOL
ST
STADIUM-ARMORY STATION
MASSACHUSETTS AVE
INDEPENDENCE AVE
18th ST
19th ST
SE
17th ST
POTOMAC AVE STATION
POTOMAC AVE
G ST
14th ST
15th ST
PENNSYLVANIA AVE
ANACOSTIA RIVER
MINNESOTA AVE
ANACOSTIA
MARION
BARRY AVE
U ST
15th ST
16th ST
W ST
ANACOSTIA STATION
STERLING AVE
HOWARD RD
SUITLAND PKWY
FIRTH
MARTIN LUTHER KING JR AVE
FREDERICK DOUGLASS NATIONAL HISTORIC SITE
SHERIDAN RD
N

B2

Bladensburg Road-Anacostia Line

Effective Sunday, June 16, 2024

A partir del domingo, 16 de junio de 2024

Southbound To Anacostia station

Monday thru Friday — De Lunes a viernes

Route Number	Rhode Island Ave. & 34th St. (Mount Rainier Terminal)	Bladensburg Rd. & 26th St. NE	Bladensburg Rd. & H St. NE (Florida Ave. & Benning Rd.)	18th & East Capitol Sts. SE *	Eastern High School	15th St. & Pennsylvania Ave. SE ■	M.L. King Jr. Ave. & U St. SE	ANACOSTIA
AM Service — Servicio matutin								
B2	1:42	1:50	2:00	2:05	-	2:10	2:19	2:21
B2	2:02	2:10	2:20	2:25	-	2:30	2:39	2:41
B2	2:22	2:30	2:40	2:45	-	2:50	2:59	3:01
B2	2:42	2:50	3:00	3:05	-	3:10	3:19	3:21
B2	3:02	3:10	3:20	3:25	-	3:30	3:39	3:41
B2	3:22	3:30	3:40	3:45	-	3:50	3:59	4:01
B2	3:42	3:50	4:00	4:05	-	4:10	4:19	4:21
B2	4:02	4:10	4:20	4:25	-	4:30	4:39	4:41
B2	4:22	4:30	4:40	4:45	-	4:50	4:59	5:01
B2	4:42	4:50	5:00	5:05	-	5:10	5:19	5:21
B2	4:57	5:05	5:15	5:20	-	5:25	5:34	5:36
B2	5:09	5:17	5:28	5:33	-	5:39	5:48	5:51
B2	5:24	5:32	5:43	5:48	-	5:54	6:03	6:06
B2	5:39	5:47	5:58	6:03	-	6:09	6:18	6:21
B2	5:49	5:57	6:08	6:13	-	6:19	6:28	6:31
B2	5:59	6:07	6:18	6:23	-	6:29	6:38	6:41
B2	6:09	6:17	6:28	6:33	-	6:39	6:48	6:51
B2	6:19	6:27	6:38	6:43	-	6:49	6:58	7:01
B2	6:21	6:30	6:43	6:49	-	6:55	7:07	7:11
B2	6:31	6:40	6:53	6:59	-	7:05	7:17	7:21
B2	6:33	6:42	6:59	7:06	-	7:12	7:26	7:31
B2	6:43	6:52	7:09	7:16	-	7:22	7:36	7:41
B2	6:53	7:02	7:19	7:26	-	7:32	7:46	7:51
B2	7:04	7:13	7:30	7:37	-	7:43	7:57	8:02
B2	7:16	7:25	7:42	7:49	-	7:55	8:09	8:14
B2	7:28	7:37	7:54	8:01	-	8:07	8:21	8:26
B2	7:40	7:49	8:06	8:13	-	8:19	8:33	8:38
B2	7:45	7:56	8:18	8:26	-	8:32	8:45	8:49
B2	7:57	8:08	8:30	8:38	-	8:44	8:57	9:01
B2	8:09	8:20	8:42	8:50	-	8:56	9:09	9:13
B2	8:21	8:32	8:54	9:02	-	9:08	9:21	9:25
B2	8:33	8:44	9:06	9:14	-	9:20	9:33	9:37
B2	8:44	8:56	9:15	9:22	-	9:28	9:40	9:43
B2	8:59	9:08	9:22	9:29	-	9:36	9:49	9:54
B2	9:11	9:20	9:34	9:41	-	9:48	10:01	10:06
B2	9:23	9:32	9:46	9:53	-	10:00	10:13	10:18
B2	9:35	9:44	9:58	10:05	-	10:12	10:25	10:30
B2	9:47	9:56	10:10	10:17	-	10:24	10:37	10:42
B2	9:59	10:08	10:22	10:29	-	10:36	10:49	10:54
B2	10:11	10:20	10:34	10:41	-	10:48	11:01	11:06
B2	10:23	10:32	10:46	10:53	-	11:00	11:13	11:18
B2	10:35	10:44	10:58	11:05	-	11:12	11:25	11:30
B2	10:47	10:56	11:10	11:17	-	11:24	11:37	11:42
B2	10:59	11:08	11:22	11:29	-	11:36	11:49	11:54
B2	11:11	11:20	11:34	11:41	-	11:48	12:01	12:06
B2	11:23	11:32	11:46	11:53	-	12:00	12:13	12:18
B2	11:35	11:44	11:58	12:05	-	12:12	12:25	12:30
B2	11:47	11:56	12:10	12:17	-	12:24	12:37	12:42
B2	11:59	12:08	12:22	12:29	-	12:36	12:49	12:54
PM Service — Servicio vespertino								
B2	12:11	12:20	12:34	12:41	-	12:48	1:01	1:06
B2	12:23	12:32	12:46	12:53	-	1:00	1:13	1:18
B2	12:35	12:44	12:58	1:05	-	1:12	1:25	1:30
B2	12:47	12:56	1:10	1:17	-	1:24	1:37	1:42
B2	12:59	1:08	1:22	1:29	-	1:36	1:49	1:54
B2	1:11	1:20	1:34	1:41	-	1:48	2:01	2:06

Southbound To Anacostia station

Monday thru Friday — De Lunes a viernes

Route Number	Rhode Island Ave. & 34th St. (Mount Rainier Terminal)	Bladensburg Rd. & 26th St. NE	Bladensburg Rd. & H St. NE (Florida Ave. & Benning Rd.)	18th & East Capitol Sts. SE *	Eastern High School	15th St. & Pennsylvania Ave. SE ■	M.L. King Jr. Ave. & U St. SE	ANACOSTIA
PM Service — Servicio vespertino								
B2	1:23	1:32	1:46	1:53	-	2:00	2:13	2:18
B2	1:34	1:43	1:58	2:05	-	2:12	2:25	2:30
B2	1:46	1:55	2:10	2:17	-	2:24	2:37	2:42
B2	1:58	2:07	2:22	2:29	-	2:36	2:49	2:54
B2	2:10	2:19	2:34	2:41	-	2:48	3:01	3:06
B2	2:22	2:31	2:46	2:53	-	3:00	3:13	3:18
B2	2:34	2:43	2:58	3:05	-	3:12	3:25	3:30
B2	2:46	2:55	3:10	3:18	-	3:26	3:43	3:48
B2	2:58	3:07	3:22	3:30	-	3:38	3:55	4:00
B2	3:10	3:19	3:34	3:42	-	3:50	4:07	4:12
■ **B2**	-	-	-	-	3:40	3:45	3:57	4:01
B2	3:20	3:29	3:44	3:52	-	4:00	4:17	4:22
B2	3:30	3:39	3:54	4:02	-	4:10	4:27	4:32
B2	3:40	3:49	4:04	4:12	-	4:20	4:37	4:42
B2	3:50	3:59	4:14	4:22	-	4:30	4:47	4:52
B2	4:00	4:09	4:24	4:32	-	4:40	4:57	5:02
B2	4:10	4:19	4:34	4:42	-	4:50	5:07	5:12
B2	4:10	4:19	4:34	4:42	-	4:50	5:07	5:12
B2	4:20	4:29	4:44	4:52	-	5:00	5:17	5:22
B2	4:30	4:39	4:54	5:02	-	5:10	5:27	5:32
B2	4:40	4:48	5:03	5:10	-	5:18	5:34	5:38
B2	4:50	4:58	5:13	5:20	-	5:28	5:44	5:48
B2	5:00	5:08	5:23	5:30	-	5:38	5:54	5:58
B2	5:12	5:20	5:35	5:42	-	5:50	6:06	6:10
B2	5:24	5:32	5:47	5:54	-	6:02	6:18	6:22
B2	5:36	5:44	5:59	6:06	-	6:14	6:30	6:34
B2	5:48	5:56	6:11	6:18	-	6:26	6:42	6:46
B2	6:00	6:08	6:23	6:30	-	6:38	6:54	6:58
B2	6:12	6:20	6:35	6:42	-	6:50	7:06	7:10
B2	6:24	6:32	6:46	6:53	-	6:59	7:10	7:13
B2	6:36	6:44	6:58	7:05	-	7:11	7:22	7:25
B2	6:48	6:56	7:10	7:17	-	7:23	7:34	7:37
B2	7:00	7:08	7:22	7:29	-	7:35	7:46	7:49
B2	7:12	7:20	7:34	7:41	-	7:47	7:58	8:01
B2	7:24	7:32	7:46	7:53	-	7:59	8:10	8:13
B2	7:36	7:44	7:58	8:05	-	8:11	8:22	8:25
B2	7:48	7:56	8:10	8:17	-	8:23	8:34	8:37
B2	8:01	8:08	8:19	8:25	-	8:32	8:42	8:45
B2	8:13	8:20	8:31	8:37	-	8:44	8:54	8:57
B2	8:25	8:32	8:43	8:49	-	8:56	9:06	9:09
B2	8:41	8:48	8:59	9:05	-	9:12	9:22	9:25
B2	8:53	9:00	9:11	9:17	-	9:24	9:34	9:37
B2	9:05	9:12	9:23	9:29	-	9:36	9:46	9:49
B2	9:16	9:23	9:34	9:40	-	9:47	9:57	10:00
B2	9:32	9:39	9:50	9:56	-	10:03	10:13	10:16
B2	9:49	9:56	10:07	10:13	-	10:20	10:30	10:33
B2	10:07	10:14	10:25	10:31	-	10:38	10:48	10:51
B2	10:24	10:31	10:42	10:48	-	10:55	11:05	11:08
B2	10:43	10:50	11:01	11:07	-	11:14	11:24	11:27
B2	11:03	11:10	11:21	11:27	-	11:34	11:44	11:47
B2	11:23	11:30	11:41	11:47	-	11:54	12:04	12:07
B2	11:43	11:50	12:01	12:07	-	12:14	12:24	12:27
B2	12:04	12:10	12:19	12:24	-	12:29	12:37	12:40
B2	12:24	12:30	12:39	12:44	-	12:49	12:57	1:00
B2	12:44	12:50	12:59	1:04	-	1:09	1:17	1:20
B2	1:04	1:10	1:19	1:24	-	1:29	1:37	1:40
B2	1:24	1:30	1:39	1:44	-	1:49	1:57	2:00

* — *Stadium Armory Station is one block east of this point.*
La estación Potomac Ave está a una cuadra de este punto.

❐ — *Potomac Ave Station is one block west of this point.*
La estación Potomac Ave está a una cuadra de este punto.

■ — *Trip originates on north side of East Capitol St. in front of Eastern High School and operates only when public school is open.*
Los autobuses parten por el lado norte de la calle East Capitol St. al frente de la escuela Eastern High School y funcionan sólo cuando la escuela pública está abierta.

B2

Bladensburg Road-Anacostia Line

Effective Sunday, June 16, 2024

A partir del domingo, 16 de junio de 2024

Northbound To Mount Rainier

Monday thru Friday — De Lunes a viernes

Route Number	Anacostia M	16th St. & Marion Barry Ave. SE	Pennsylvania & Potomac Aves. SE (Potomac Ave) M	Stadium-Armory M	15th St. & Benning Rd. NE	BLADENSBURG RD & V ST NE	Bladensburg Rd. & 26th St. NE	Rhode Island Ave. & 34th St. (MOUNT RAINIER)
AM Service — Servicio matutin								
B2	1:00	1:06	1:15	1:19	1:24	-	1:32	1:38
B2	1:20	1:26	1:35	1:39	1:44	-	1:52	1:58
B2	1:40	1:46	1:55	1:59	2:04	-	2:12	2:18
B2	2:00	2:06	2:15	2:19	2:24	-	2:32	2:38
B2	2:20	2:26	2:35	2:39	2:44	-	2:52	2:58
B2	2:40	2:46	2:55	2:59	3:04	-	3:12	3:18
B2	3:00	3:06	3:15	3:19	3:24	-	3:32	3:38
B2	3:20	3:26	3:35	3:39	3:44	-	3:52	3:58
B2	3:40	3:46	3:55	3:59	4:04	-	4:12	4:18
B2	4:00	4:06	4:15	4:19	4:24	-	4:32	4:38
B2	4:20	4:26	4:35	4:39	4:44	-	4:52	4:58
B2	4:40	4:46	4:55	4:59	5:04	-	5:12	5:18
B2	5:00	5:06	5:15	5:19	5:24	-	5:32	5:38
B2	5:15	5:21	5:30	5:34	5:39	-	5:47	5:53
B2	5:30	5:38	5:47	5:52	5:58	-	6:06	6:13
B2	5:45	5:53	6:02	6:07	6:13	-	6:21	6:28
B2	6:00	6:08	6:17	6:22	6:28	-	6:36	6:43
B2	6:15	6:23	6:33	6:38	6:44	-	6:53	7:01
B2	6:30	6:38	6:48	6:53	6:59	-	7:08	7:16
B2	6:40	6:49	7:01	7:06	7:13	-	7:23	7:32
B2	6:50	6:59	7:11	7:16	7:23	-	7:33	7:42
B2	7:00	7:09	7:21	7:26	7:33	-	7:43	7:52
B2/	7:07	7:16	7:28	7:33	7:40	7:50	-	-
B2	7:11	7:22	7:37	7:43	7:52	-	8:01	8:10
B2	7:20	7:31	7:46	7:52	8:01	-	8:10	8:19
B2/	7:25	7:36	7:51	7:57	8:06	8:15	-	-
B2	7:30	7:41	7:56	8:02	8:11	-	8:20	8:29
B2/	7:35	7:47	8:03	8:09	8:19	8:28	-	-
B2	7:40	7:52	8:08	8:14	8:24	-	8:33	8:42
B2/	7:45	7:57	8:13	8:19	8:29	8:38	-	-
B2	7:50	8:02	8:18	8:24	8:34	-	8:43	8:52
B2/	7:55	8:07	8:23	8:29	8:39	8:48	-	-
B2	8:00	8:12	8:28	8:34	8:44	-	8:53	9:02
B2/	8:06	8:18	8:34	8:40	8:50	8:59	-	-
B2	8:12	8:24	8:40	8:46	8:56	-	9:05	9:14
B2	8:18	8:30	8:42	8:48	8:57	-	9:06	9:14
B2	8:25	8:37	8:49	8:55	9:04	-	9:13	9:21
B2	8:32	8:44	8:56	9:02	9:11	-	9:20	9:28
B2	8:40	8:52	9:04	9:10	9:19	-	9:28	9:36
B2	8:50	9:02	9:14	9:20	9:29	-	9:38	9:46
B2	9:00	9:10	9:21	9:27	9:34	-	9:44	9:52
B2	9:10	9:20	9:31	9:37	9:44	-	9:54	10:02
B2	9:20	9:30	9:41	9:47	9:54	-	10:04	10:12
B2	9:30	9:40	9:51	9:57	10:04	-	10:14	10:22
B2	9:40	9:50	10:01	10:07	10:14	-	10:24	10:32
B2	9:52	10:02	10:13	10:19	10:26	-	10:36	10:44
B2	10:04	10:14	10:25	10:31	10:38	-	10:48	10:56
B2	10:16	10:26	10:37	10:43	10:50	-	11:00	11:08
B2	10:28	10:38	10:49	10:55	11:02	-	11:12	11:20
B2	10:38	10:48	10:59	11:05	11:12	-	11:22	11:30
B2	10:50	11:00	11:11	11:17	11:24	-	11:34	11:42
B2	11:02	11:12	11:23	11:29	11:36	-	11:46	11:54
B2	11:14	11:24	11:35	11:41	11:48	-	11:58	12:06
B2	11:26	11:36	11:47	11:53	12:00	-	12:10	12:18
B2	11:38	11:48	11:59	12:05	12:12	-	12:22	12:30
B2	11:50	12:00	12:11	12:17	12:24	-	12:34	12:42
PM Service — Servicio vespertino								
B2	12:02	12:12	12:23	12:29	12:36	-	12:46	12:54
B2	12:14	12:24	12:35	12:41	12:48	-	12:58	1:06
B2	12:26	12:36	12:47	12:53	1:00	-	1:10	1:18
B2	12:38	12:48	12:59	1:05	1:12	-	1:22	1:30

Northbound To Mount Rainier

Monday thru Friday — De Lunes a viernes

Route Number	Anacostia M	16th St. & Marion Barry Ave. SE	Pennsylvania & Potomac Aves. SE (Potomac Ave) M	Stadium-Armory M	15th St. & Benning Rd. NE	BLADENSBURG RD & V ST NE	Bladensburg Rd. & 26th St. NE	Rhode Island Ave. & 34th St. (MOUNT RAINIER)
PM Service — Servicio vespertino								
B2	12:46	12:56	1:07	1:13	1:21	-	1:32	1:41
B2	12:58	1:08	1:19	1:25	1:33	-	1:44	1:53
B2	1:10	1:20	1:31	1:37	1:44	-	1:54	2:02
B2	1:18	1:28	1:39	1:45	1:53	-	2:04	2:13
B2	1:30	1:40	1:51	1:57	2:05	-	2:16	2:25
B2	1:42	1:52	2:03	2:09	2:17	-	2:28	2:37
B2	1:50	2:01	2:13	2:19	2:28	-	2:44	2:53
B2	2:02	2:13	2:25	2:31	2:40	-	2:56	3:05
B2	2:14	2:25	2:37	2:43	2:52	-	3:08	3:17
B2	2:26	2:36	2:47	2:53	3:01	-	3:12	3:21
B2	2:35	2:46	2:58	3:04	3:13	-	3:29	3:38
B2	2:47	2:58	3:10	3:16	3:25	-	3:41	3:50
B2	2:59	3:10	3:22	3:28	3:37	-	3:53	4:02
● **B2**	-	-	3:33	3:38	3:47	-	3:58	4:05
B2	3:11	3:22	3:34	3:40	3:49	-	4:06	4:16
B2	3:16	3:27	3:39	3:45	3:54	-	4:11	4:21
B2	3:28	3:39	3:51	3:57	4:06	-	4:23	4:33
B2	3:40	3:51	4:03	4:09	4:18	-	4:35	4:45
B2	3:50	4:01	4:13	4:19	4:28	-	4:45	4:55
B2	4:00	4:11	4:23	4:29	4:38	-	4:55	5:05
B2	4:10	4:21	4:33	4:39	4:48	-	5:05	5:15
B2	4:20	4:31	4:43	4:49	4:58	-	5:15	5:25
B2	4:30	4:41	4:53	4:59	5:08	-	5:25	5:35
B2	4:40	4:51	5:03	5:09	5:18	-	5:35	5:45
B2	4:50	5:01	5:13	5:19	5:28	-	5:45	5:55
B2	5:00	5:11	5:23	5:29	5:38	-	5:55	6:05
B2	5:10	5:21	5:33	5:39	5:48	-	6:05	6:15
B2	5:20	5:31	5:43	5:49	5:58	-	6:15	6:25
B2	5:30	5:41	5:53	5:59	6:08	-	6:25	6:35
B2	5:40	5:51	6:03	6:09	6:18	-	6:35	6:45
B2	5:50	6:00	6:11	6:16	6:24	-	6:34	6:42
B2	6:00	6:10	6:21	6:26	6:34	-	6:44	6:52
B2	6:12	6:22	6:33	6:38	6:46	-	6:56	7:04
B2	6:24	6:34	6:45	6:50	6:58	-	7:08	7:16
B2	6:36	6:46	6:57	7:02	7:10	-	7:20	7:28
B2	6:48	6:58	7:09	7:14	7:22	-	7:32	7:40
B2	7:00	7:10	7:21	7:26	7:34	-	7:44	7:52
B2	7:12	7:22	7:33	7:38	7:46	-	7:56	8:04
B2	7:24	7:34	7:45	7:50	7:58	-	8:08	8:16
B2	7:36	7:45	7:55	8:00	8:07	-	8:16	8:23
B2	7:48	7:58	8:09	8:14	8:22	-	8:32	8:40
B2	8:00	8:09	8:19	8:24	8:31	-	8:40	8:47
B2	8:12	8:21	8:31	8:36	8:43	-	8:52	8:59
B2	8:24	8:33	8:43	8:48	8:55	-	9:04	9:11
B2	8:36	8:45	8:55	9:00	9:07	-	9:16	9:23
B2	8:48	8:57	9:07	9:12	9:19	-	9:28	9:35
B2	9:00	9:09	9:19	9:24	9:31	-	9:40	9:47
B2	9:20	9:27	9:35	9:40	9:46	-	9:54	10:00
B2	9:40	9:47	9:55	10:00	10:06	-	10:14	10:20
B2	10:00	10:07	10:15	10:20	10:26	-	10:34	10:40
B2	10:20	10:27	10:35	10:40	10:46	-	10:54	11:00
B2	10:40	10:47	10:55	11:00	11:06	-	11:14	11:20
B2	11:00	11:07	11:15	11:20	11:26	-	11:34	11:40
B2	11:20	11:27	11:35	11:40	11:46	-	11:54	12:00
B2	11:40	11:47	11:55	12:00	12:06	-	12:14	12:20
After Midnight Service — Servicio después de la medianoche								
B2	12:00	12:07	12:15	12:20	12:26	-	12:34	12:40
B2	12:20	12:27	12:35	12:40	12:46	-	12:54	1:00
B2	12:40	12:47	12:54	12:58	1:03	-	1:10	1:15

● — *Trip operates only when public school is open.*
El recorrido se realiza solamente cuando están abiertas las escuelas públicas.

B2

Bladensburg Road-Anacostia Line

Effective Sunday, June 16, 2024

A partir del domingo, 16 de junio de 2024

Southbound To Anacostia station

Saturday — Sábados

Route Number	Rhode Island Ave. & 34th St. (Mount Rainier Terminal)	Bladensburg Rd. & 26th St. NE	Bladensburg Rd. & H St. NE (Florida Ave. & Benning Rd.)	18th & East Capitol Sts. SE *	15th St. & Pennsylvania Ave. SE ❐	M.L. King Jr. Ave. & U St. SE	ANACOSTIA M
AM Service — Servicio matutin							
B2	1:40	1:45	1:53	1:58	2:03	2:10	2:13
B2	2:00	2:05	2:13	2:18	2:23	2:30	2:33
B2	2:20	2:25	2:33	2:38	2:43	2:50	2:53
B2	2:40	2:45	2:53	2:58	3:03	3:10	3:13
B2	3:00	3:05	3:13	3:18	3:23	3:30	3:33
B2	3:20	3:25	3:33	3:38	3:43	3:50	3:53
B2	3:40	3:45	3:53	3:58	4:03	4:10	4:13
B2	4:00	4:05	4:13	4:18	4:23	4:30	4:33
B2	4:15	4:20	4:28	4:33	4:38	4:45	4:48
B2	4:35	4:40	4:48	4:53	4:58	5:05	5:08
B2	4:55	5:00	5:08	5:13	5:18	5:25	5:28
B2	5:15	5:20	5:28	5:33	5:38	5:45	5:48
B2	5:35	5:40	5:48	5:53	5:58	6:05	6:08
B2	5:53	6:00	6:09	6:14	6:19	6:28	6:31
B2	6:13	6:20	6:29	6:34	6:39	6:48	6:51
B2	6:33	6:40	6:49	6:54	6:59	7:08	7:11
B2	6:53	7:00	7:09	7:14	7:19	7:28	7:31
B2	7:05	7:12	7:21	7:26	7:31	7:40	7:43
B2	7:17	7:24	7:33	7:38	7:43	7:52	7:55
B2	7:29	7:36	7:45	7:50	7:55	8:04	8:07
B2	7:41	7:48	7:59	8:05	8:11	8:22	8:25
B2	7:53	8:00	8:11	8:17	8:23	8:34	8:37
B2	8:05	8:12	8:23	8:29	8:35	8:46	8:49
B2	8:17	8:24	8:35	8:41	8:47	8:58	9:01
B2	8:29	8:36	8:47	8:53	8:59	9:10	9:13
B2	8:41	8:48	8:59	9:05	9:11	9:22	9:25
B2	8:53	9:00	9:11	9:17	9:23	9:34	9:37
B2	9:05	9:12	9:23	9:29	9:35	9:46	9:49
B2	9:17	9:24	9:35	9:41	9:47	9:58	10:01
B2	9:29	9:36	9:47	9:53	9:59	10:10	10:13
B2	9:39	9:48	10:01	10:08	10:15	10:26	10:29
B2	9:51	10:00	10:13	10:20	10:27	10:38	10:41
B2	10:03	10:12	10:25	10:32	10:39	10:50	10:53
B2	10:15	10:24	10:37	10:44	10:51	11:02	11:05
B2	10:27	10:36	10:49	10:56	11:03	11:14	11:17
B2	10:39	10:48	11:01	11:08	11:15	11:26	11:29
B2	10:51	11:00	11:13	11:20	11:27	11:38	11:41
B2	11:03	11:12	11:25	11:32	11:39	11:50	11:53
B2	11:15	11:24	11:37	11:44	11:51	12:02	12:05
B2	11:27	11:36	11:49	11:56	12:03	12:14	12:17
B2	11:39	11:48	12:01	12:08	12:15	12:26	12:29
B2	11:51	12:00	12:13	12:20	12:27	12:38	12:41
PM Service — Servicio vespertino							
B2	12:03	12:12	12:25	12:32	12:39	12:50	12:53
B2	12:15	12:24	12:37	12:44	12:51	1:02	1:05
B2	12:27	12:36	12:49	12:56	1:03	1:14	1:17
B2	12:39	12:48	1:01	1:08	1:15	1:26	1:29
B2	12:51	1:00	1:13	1:20	1:27	1:38	1:41
B2	1:03	1:12	1:25	1:32	1:39	1:50	1:53

** — Stadium Armory Station is one block east of this point.*
La estación Potomac Ave está a una cuadra de este punto.

❐ — Potomac Ave Station is one block west of this point.
La estación Potomac Ave está a una cuadra de este punto.

On five Federal holidays, Juneteenth, Columbus Day, Veterans' Day, Martin Luther King, Jr. Day, and Presidents' Day, the Saturday schedule will be in effect.

Metrobus proveerá servicio con horario de sábado durante los cinco días festivos de Juneteenth, Columbus Day, Veterans Day, Martin Luther King Jr. Day, y Presidents' Day.

Southbound To Anacostia station

Saturday — Sábados

Route Number	Rhode Island Ave. & 34th St. (Mount Rainier Terminal)	Bladensburg Rd. & 26th St. NE	Bladensburg Rd. & H St. NE (Florida Ave. & Benning Rd.)	18th & East Capitol Sts. SE *	15th St. & Pennsylvania Ave. SE ❐	M.L. King Jr. Ave. & U St. SE	ANACOSTIA M
PM Service — Servicio vespertino							
B2	1:15	1:24	1:37	1:44	1:51	2:02	2:05
B2	1:27	1:36	1:49	1:56	2:03	2:14	2:17
B2	1:39	1:48	2:01	2:08	2:15	2:26	2:29
B2	1:51	2:00	2:13	2:20	2:27	2:38	2:41
B2	2:03	2:12	2:25	2:32	2:39	2:50	2:53
B2	2:15	2:24	2:37	2:44	2:51	3:02	3:05
B2	2:27	2:36	2:49	2:56	3:03	3:14	3:17
B2	2:39	2:48	3:01	3:08	3:15	3:26	3:29
B2	2:51	3:00	3:13	3:20	3:27	3:38	3:41
B2	3:03	3:12	3:25	3:32	3:39	3:50	3:53
B2	3:15	3:24	3:37	3:44	3:51	4:02	4:05
B2	3:27	3:36	3:49	3:56	4:03	4:14	4:17
B2	3:39	3:48	4:01	4:08	4:15	4:26	4:29
B2	3:51	4:00	4:13	4:20	4:27	4:38	4:41
B2	4:03	4:12	4:25	4:32	4:39	4:50	4:53
B2	4:15	4:24	4:37	4:44	4:51	5:02	5:05
B2	4:27	4:36	4:49	4:56	5:03	5:14	5:17
B2	4:40	4:48	5:01	5:08	5:14	5:24	5:27
B2	4:52	5:00	5:13	5:20	5:26	5:36	5:39
B2	5:04	5:12	5:25	5:32	5:38	5:48	5:51
B2	5:16	5:24	5:37	5:44	5:50	6:00	6:03
B2	5:28	5:36	5:49	5:56	6:02	6:12	6:15
B2	5:40	5:48	6:01	6:08	6:14	6:24	6:27
B2	5:52	6:00	6:13	6:20	6:26	6:36	6:39
B2	6:04	6:12	6:25	6:32	6:38	6:48	6:51
B2	6:16	6:24	6:37	6:44	6:50	7:00	7:03
B2	6:28	6:36	6:49	6:56	7:02	7:12	7:15
B2	6:40	6:48	7:01	7:08	7:14	7:24	7:27
B2	6:52	7:00	7:13	7:20	7:26	7:36	7:39
B2	7:04	7:12	7:25	7:32	7:38	7:48	7:51
B2	7:16	7:24	7:37	7:44	7:50	8:00	8:03
B2	7:28	7:36	7:49	7:56	8:02	8:12	8:15
B2	7:40	7:48	8:01	8:08	8:14	8:24	8:27
B2	7:52	8:00	8:13	8:20	8:26	8:36	8:39
B2	8:04	8:12	8:25	8:32	8:38	8:48	8:51
B2	8:16	8:24	8:37	8:44	8:50	9:00	9:03
B2	8:30	8:36	8:47	8:53	9:00	9:09	9:12
B2	8:42	8:48	8:59	9:05	9:12	9:21	9:24
B2	8:54	9:00	9:11	9:17	9:24	9:33	9:36
B2	9:14	9:20	9:31	9:37	9:44	9:53	9:56
B2	9:34	9:40	9:51	9:57	10:04	10:13	10:16
B2	9:54	10:00	10:11	10:17	10:24	10:33	10:36
B2	10:14	10:20	10:31	10:37	10:44	10:53	10:56
B2	10:34	10:40	10:51	10:57	11:04	11:13	11:16
B2	10:54	11:00	11:11	11:17	11:24	11:33	11:36
B2	11:14	11:20	11:31	11:37	11:44	11:53	11:56
B2	11:34	11:40	11:51	11:57	12:04	12:13	12:16
B2	11:55	12:00	12:09	12:14	12:20	12:28	12:31
After Midnight Service — Servicio después de la medianoche							
B2	12:15	12:20	12:29	12:34	12:40	12:48	12:51
B2	12:35	12:40	12:49	12:54	1:00	1:08	1:11
B2	12:55	1:00	1:09	1:14	1:20	1:28	1:31
B2	1:15	1:20	1:29	1:34	1:40	1:48	1:51

B2

Bladensburg Road-Anacostia Line

Effective Sunday, June 16, 2024

A partir del domingo, 16 de junio de 2024

Northbound To Mount Rainier

Saturday — Sábados

Route Number	Anacostia Ⓜ	16th St. & Marion Barry Ave. SE	Pennsylvania & Potomac Aves. SE (Potomac Ave) Ⓜ	Stadium-Armory Ⓜ	15th St. & Benning Rd. NE	Bladensburg Rd. & 26th St. NE	Rhode Island Ave. & 34th St. (MOUNT RAINIER)
AM Service — Servicio matutin							
B2	1:00	1:07	1:14	1:17	1:22	1:29	1:34
B2	1:20	1:27	1:34	1:37	1:42	1:49	1:54
B2	1:40	1:47	1:54	1:57	2:02	2:09	2:14
B2	2:00	2:07	2:14	2:17	2:22	2:29	2:34
B2	2:20	2:27	2:34	2:37	2:42	2:49	2:54
B2	2:40	2:47	2:54	2:57	3:02	3:09	3:14
B2	3:00	3:07	3:14	3:17	3:22	3:29	3:34
B2	3:20	3:27	3:34	3:37	3:42	3:49	3:54
B2	3:40	3:47	3:54	3:57	4:02	4:09	4:14
B2	4:00	4:07	4:14	4:17	4:22	4:29	4:34
B2	4:20	4:27	4:34	4:37	4:42	4:49	4:54
B2	4:40	4:47	4:54	4:57	5:02	5:09	5:14
B2	5:00	5:07	5:14	5:17	5:22	5:29	5:34
B2	5:20	5:27	5:34	5:37	5:42	5:49	5:54
B2	5:40	5:47	5:54	5:57	6:02	6:09	6:14
B2	6:00	6:07	6:14	6:17	6:22	6:29	6:34
B2	6:20	6:27	6:36	6:40	6:45	6:53	6:59
B2	6:40	6:47	6:56	7:00	7:05	7:13	7:19
B2	7:00	7:07	7:16	7:20	7:25	7:33	7:39
B2	7:12	7:19	7:28	7:32	7:37	7:45	7:51
B2	7:24	7:31	7:40	7:44	7:49	7:57	8:03
B2	7:36	7:43	7:52	7:56	8:01	8:09	8:15
B2	7:48	7:55	8:04	8:08	8:13	8:21	8:27
B2	8:00	8:07	8:16	8:20	8:25	8:33	8:39
B2	8:12	8:19	8:28	8:32	8:37	8:45	8:51
B2	8:24	8:31	8:40	8:44	8:49	8:57	9:03
B2	8:36	8:44	8:54	8:59	9:06	9:15	9:22
B2	8:48	8:55	9:04	9:08	9:13	9:21	9:27
B2	9:00	9:08	9:18	9:23	9:30	9:39	9:46
B2	9:12	9:20	9:30	9:35	9:42	9:51	9:58
B2	9:24	9:32	9:42	9:47	9:54	10:03	10:10
B2	9:36	9:44	9:54	9:59	10:06	10:15	10:22
B2	9:48	9:56	10:06	10:11	10:18	10:27	10:34
B2	10:00	10:08	10:18	10:23	10:30	10:39	10:46
B2	10:12	10:20	10:30	10:35	10:42	10:51	10:58
B2	10:24	10:33	10:43	10:48	10:55	11:06	11:14
B2	10:36	10:45	10:55	11:00	11:07	11:18	11:26
B2	10:48	10:56	11:06	11:11	11:18	11:27	11:34
B2	11:00	11:09	11:19	11:24	11:31	11:42	11:50
B2	11:12	11:21	11:31	11:36	11:43	11:54	12:02
B2	11:24	11:33	11:43	11:48	11:55	12:06	12:14
B2	11:36	11:45	11:55	12:00	12:07	12:18	12:26
B2	11:48	11:57	12:07	12:12	12:19	12:30	12:38
PM Service — Servicio vespertino							
B2	12:00	12:09	12:19	12:24	12:31	12:42	12:50
B2	12:12	12:21	12:31	12:36	12:43	12:54	1:02
B2	12:24	12:33	12:43	12:48	12:55	1:06	1:14
B2	12:36	12:45	12:55	1:00	1:07	1:18	1:26

On five Federal holidays, Juneteenth, Columbus Day, Veterans' Day, Martin Luther King, Jr. Day, and Presidents' Day, the Saturday schedule will be in effect.

Metrobus proveerá servicio con horario de sábado durante los cinco días festivos de Juneteenth, Columbus Day, Veterans Day, Martin Luther King Jr. Day, y Presidents' Day.

Northbound To Mount Rainier

Saturday — Sábados

Route Number	Anacostia Ⓜ	16th St. & Marion Barry Ave. SE	Pennsylvania & Potomac Aves. SE (Potomac Ave) Ⓜ	Stadium-Armory Ⓜ	15th St. & Benning Rd. NE	Bladensburg Rd. & 26th St. NE	Rhode Island Ave. & 34th St. (MOUNT RAINIER)
PM Service — Servicio vespertino							
B2	12:48	12:57	1:07	1:12	1:19	1:30	1:38
B2	1:00	1:09	1:19	1:24	1:31	1:42	1:50
B2	1:12	1:21	1:31	1:36	1:43	1:54	2:02
B2	1:24	1:33	1:43	1:48	1:55	2:06	2:14
B2	1:36	1:45	1:55	2:00	2:07	2:18	2:26
B2	1:48	1:57	2:07	2:12	2:19	2:30	2:38
B2	2:00	2:09	2:19	2:24	2:31	2:42	2:50
B2	2:12	2:21	2:31	2:36	2:43	2:54	3:02
B2	2:24	2:33	2:43	2:48	2:55	3:06	3:14
B2	2:36	2:45	2:55	3:00	3:07	3:18	3:26
B2	2:48	2:57	3:07	3:12	3:19	3:30	3:38
B2	3:00	3:09	3:19	3:24	3:31	3:42	3:50
B2	3:12	3:21	3:31	3:36	3:43	3:54	4:02
B2	3:24	3:33	3:43	3:48	3:55	4:06	4:14
B2	3:36	3:45	3:55	4:00	4:07	4:18	4:26
B2	3:48	3:57	4:07	4:12	4:19	4:30	4:38
B2	4:00	4:09	4:19	4:24	4:31	4:42	4:50
B2	4:12	4:21	4:31	4:36	4:43	4:54	5:02
B2	4:24	4:33	4:43	4:48	4:55	5:06	5:14
B2	4:36	4:45	4:55	5:00	5:07	5:18	5:26
B2	4:48	4:57	5:07	5:12	5:19	5:30	5:38
B2	5:00	5:09	5:19	5:24	5:31	5:42	5:50
B2	5:12	5:21	5:31	5:36	5:43	5:54	6:02
B2	5:24	5:32	5:41	5:46	5:53	6:02	6:09
B2	5:36	5:44	5:53	5:58	6:05	6:14	6:21
B2	5:48	5:56	6:05	6:10	6:17	6:26	6:33
B2	6:00	6:08	6:17	6:22	6:29	6:38	6:45
B2	6:12	6:20	6:29	6:34	6:41	6:50	6:57
B2	6:24	6:32	6:41	6:46	6:53	7:02	7:09
B2	6:36	6:44	6:53	6:58	7:05	7:14	7:21
B2	6:48	6:56	7:05	7:10	7:17	7:26	7:33
B2	7:00	7:08	7:17	7:22	7:29	7:38	7:45
B2	7:12	7:20	7:29	7:34	7:41	7:50	7:57
B2	7:24	7:32	7:41	7:46	7:53	8:02	8:09
B2	7:36	7:44	7:53	7:58	8:05	8:14	8:21
B2	7:48	7:56	8:05	8:10	8:17	8:26	8:33
B2	8:00	8:08	8:17	8:22	8:29	8:38	8:45
B2	8:12	8:20	8:29	8:34	8:41	8:50	8:57
B2	8:24	8:32	8:41	8:46	8:52	9:01	9:07
B2	8:36	8:44	8:53	8:58	9:04	9:13	9:19
B2	8:48	8:56	9:05	9:10	9:17	9:26	9:33
B2	9:00	9:08	9:17	9:22	9:28	9:37	9:43
B2	9:20	9:28	9:37	9:42	9:48	9:57	10:03
B2	9:40	9:48	9:57	10:02	10:08	10:17	10:23
B2	10:00	10:08	10:17	10:22	10:28	10:37	10:43
B2	10:20	10:28	10:37	10:42	10:48	10:57	11:03
B2	10:40	10:48	10:57	11:02	11:08	11:17	11:23
B2	11:00	11:07	11:15	11:19	11:24	11:32	11:37
B2	11:20	11:27	11:35	11:39	11:44	11:52	11:57
B2	11:40	11:47	11:55	11:59	12:04	12:12	12:17
After Midnight Service — Servicio después de la medianoche							
B2	12:00	12:07	12:15	12:19	12:24	12:32	12:37
B2	12:20	12:27	12:35	12:39	12:44	12:52	12:57
B2	12:40	12:47	12:55	12:59	1:04	1:12	1:17

B2

Bladensburg Road-Anacostia Line

Effective Sunday, June 16, 2024

A partir del domingo, 16 de junio de 2024

Southbound To Anacostia station

Sunday — Domingos

Route Number	Rhode Island Ave. & 34th St. (Mount Rainier Terminal)	Bladensburg Rd. & 26th St. NE	Bladensburg Rd. & H St. NE (Florida Ave. & Benning Rd.)	18th & East Capitol Sts. SE *	15th St. & Pennsylvania Ave. SE ❐	M.L. King Jr. Ave. & U St. SE	ANACOSTIA
AM Service — Servicio matutin							
B2	1:35	1:40	1:48	1:53	1:58	2:05	2:08
B2	1:55	2:00	2:08	2:13	2:18	2:25	2:28
B2	2:15	2:20	2:28	2:33	2:38	2:45	2:48
B2	2:35	2:40	2:48	2:53	2:58	3:05	3:08
B2	2:55	3:00	3:08	3:13	3:18	3:25	3:28
B2	3:15	3:20	3:28	3:33	3:38	3:45	3:48
B2	3:35	3:40	3:48	3:53	3:58	4:05	4:08
B2	3:55	4:00	4:08	4:13	4:18	4:25	4:28
B2	4:14	4:20	4:28	4:33	4:38	4:45	4:48
B2	4:34	4:40	4:48	4:53	4:58	5:05	5:08
B2	4:54	5:00	5:09	5:14	5:19	5:26	5:29
B2	5:14	5:20	5:29	5:34	5:39	5:46	5:49
B2	5:34	5:40	5:49	5:54	5:59	6:06	6:09
B2	5:54	6:00	6:09	6:14	6:19	6:26	6:29
B2	6:13	6:20	6:31	6:36	6:42	6:51	6:54
B2	6:33	6:40	6:51	6:56	7:02	7:11	7:14
B2	6:53	7:00	7:11	7:16	7:22	7:31	7:34
B2	7:05	7:12	7:23	7:28	7:34	7:43	7:46
B2	7:17	7:24	7:35	7:40	7:46	7:55	7:58
B2	7:29	7:36	7:47	7:52	7:58	8:07	8:10
B2	7:41	7:48	7:59	8:04	8:10	8:19	8:22
B2	7:53	8:00	8:11	8:16	8:22	8:31	8:34
B2	8:05	8:12	8:23	8:28	8:34	8:43	8:46
B2	8:17	8:24	8:35	8:40	8:46	8:55	8:58
B2	8:29	8:36	8:47	8:52	8:58	9:07	9:10
B2	8:41	8:48	8:59	9:04	9:10	9:19	9:22
B2	8:53	9:00	9:11	9:16	9:22	9:31	9:34
B2	9:05	9:12	9:24	9:30	9:36	9:46	9:49
B2	9:17	9:24	9:36	9:42	9:48	9:58	10:01
B2	9:29	9:36	9:48	9:54	10:00	10:10	10:13
B2	9:41	9:48	10:00	10:06	10:12	10:22	10:25
B2	9:53	10:00	10:12	10:18	10:24	10:34	10:37
B2	10:05	10:12	10:24	10:30	10:36	10:46	10:49
B2	10:17	10:24	10:36	10:42	10:48	10:58	11:01
B2	10:29	10:36	10:48	10:54	11:00	11:10	11:13
B2	10:41	10:48	11:00	11:06	11:12	11:22	11:25
B2	10:53	11:00	11:12	11:18	11:24	11:34	11:37
B2	11:05	11:12	11:24	11:30	11:36	11:46	11:49
B2	11:17	11:24	11:36	11:42	11:48	11:58	12:01
B2	11:29	11:36	11:48	11:54	12:00	12:10	12:13
B2	11:41	11:48	12:00	12:06	12:12	12:22	12:25
B2	11:53	12:00	12:12	12:18	12:24	12:34	12:37
PM Service — Servicio vespertino							
B2	12:05	12:12	12:24	12:30	12:36	12:46	12:49
B2	12:17	12:24	12:36	12:42	12:48	12:58	1:01
B2	12:29	12:36	12:48	12:54	1:00	1:10	1:13
B2	12:41	12:48	1:00	1:06	1:12	1:22	1:25
B2	12:53	1:00	1:12	1:18	1:24	1:34	1:37
B2	1:05	1:12	1:24	1:30	1:36	1:46	1:49

** — Stadium Armory Station is one block east of this point.*
La estación Potomac Ave está a una cuadra de este punto.
❐ — Potomac Ave Station is one block west of this point.
La estación Potomac Ave está a una cuadra de este punto.

Southbound To Anacostia station

Sunday — Domingos

Route Number	Rhode Island Ave. & 34th St. (Mount Rainier Terminal)	Bladensburg Rd. & 26th St. NE	Bladensburg Rd. & H St. NE (Florida Ave. & Benning Rd.)	18th & East Capitol Sts. SE *	15th St. & Pennsylvania Ave. SE ❐	M.L. King Jr. Ave. & U St. SE	ANACOSTIA
PM Service — Servicio vespertino							
B2	1:17	1:24	1:36	1:42	1:48	1:58	2:01
B2	1:29	1:36	1:48	1:54	2:00	2:10	2:13
B2	1:41	1:48	2:00	2:06	2:12	2:22	2:25
B2	1:53	2:00	2:12	2:18	2:24	2:34	2:37
B2	2:05	2:12	2:24	2:30	2:36	2:46	2:49
B2	2:17	2:24	2:36	2:42	2:48	2:58	3:01
B2	2:29	2:36	2:48	2:54	3:00	3:10	3:13
B2	2:41	2:48	3:00	3:06	3:12	3:22	3:25
B2	2:53	3:00	3:12	3:18	3:24	3:34	3:37
B2	3:05	3:12	3:24	3:30	3:36	3:46	3:49
B2	3:17	3:24	3:36	3:42	3:48	3:58	4:01
B2	3:29	3:36	3:48	3:54	4:00	4:10	4:13
B2	3:41	3:48	4:00	4:06	4:12	4:22	4:25
B2	3:53	4:00	4:12	4:18	4:24	4:34	4:37
B2	4:05	4:12	4:24	4:30	4:36	4:46	4:49
B2	4:17	4:24	4:36	4:42	4:48	4:58	5:01
B2	4:29	4:36	4:48	4:54	5:00	5:10	5:13
B2	4:41	4:48	5:00	5:06	5:12	5:22	5:25
B2	4:53	5:00	5:12	5:18	5:24	5:34	5:37
B2	5:05	5:12	5:24	5:30	5:36	5:46	5:49
B2	5:17	5:24	5:36	5:42	5:48	5:58	6:01
B2	5:29	5:36	5:48	5:54	6:00	6:10	6:13
B2	5:41	5:48	6:00	6:06	6:12	6:22	6:25
B2	5:53	6:00	6:12	6:18	6:24	6:34	6:37
B2	6:05	6:12	6:24	6:30	6:36	6:46	6:49
B2	6:17	6:24	6:36	6:42	6:48	6:58	7:01
B2	6:29	6:36	6:48	6:54	7:00	7:10	7:13
B2	6:41	6:48	7:00	7:06	7:12	7:22	7:25
B2	6:53	7:00	7:12	7:18	7:24	7:34	7:37
B2	7:05	7:12	7:24	7:30	7:36	7:46	7:49
B2	7:17	7:24	7:36	7:42	7:48	7:58	8:01
B2	7:29	7:36	7:47	7:52	7:58	8:07	8:10
B2	7:41	7:48	7:59	8:04	8:10	8:19	8:22
B2	7:53	8:00	8:11	8:16	8:22	8:31	8:34
B2	8:05	8:12	8:23	8:28	8:34	8:43	8:46
B2	8:17	8:24	8:35	8:40	8:46	8:55	8:58
B2	8:29	8:36	8:47	8:52	8:58	9:07	9:10
B2	8:41	8:48	8:59	9:04	9:10	9:19	9:22
B2	8:53	9:00	9:11	9:16	9:22	9:31	9:34
B2	9:05	9:12	9:23	9:28	9:34	9:43	9:46
B2	9:23	9:30	9:41	9:46	9:52	10:01	10:04
B2	9:43	9:50	10:01	10:06	10:12	10:21	10:24
B2	10:03	10:10	10:21	10:26	10:32	10:41	10:44
B2	10:23	10:30	10:41	10:46	10:52	11:01	11:04
B2	10:44	10:50	10:59	11:04	11:09	11:17	11:20
B2	11:04	11:10	11:19	11:24	11:29	11:37	11:40
B2	11:24	11:30	11:39	11:44	11:49	11:57	12:00
B2	11:44	11:50	11:59	12:04	12:09	12:17	12:20
After Midnight Service — Servicio después de la medianoche							
B2	12:04	12:10	12:19	12:24	12:29	12:37	12:40
B2	12:24	12:30	12:39	12:44	12:49	12:57	1:00
B2	12:44	12:50	12:59	1:04	1:09	1:17	1:20
B2	1:04	1:10	1:19	1:24	1:29	1:37	1:40
B2	1:24	1:30	1:39	1:44	1:49	1:57	2:00

B2

Bladensburg Road-Anacostia Line

Effective Sunday, June 16, 2024

A partir del domingo, 16 de junio de 2024

Northbound To Mount Rainier

Sunday — Domingos

Route Number	Anacostia M	16th St. & Marion Barry Ave. SE	Pennsylvania & Potomac Aves. SE (Potomac Ave) M	Stadium-Armory M	15th St. & Benning Rd. NE	Bladensburg Rd. & 26th St. NE	Rhode Island Ave. & 34th St. (MOUNT RAINIER)
AM Service — Servicio matutin							
B2	1:00	1:07	1:14	1:17	1:22	1:29	1:34
B2	1:20	1:27	1:34	1:37	1:42	1:49	1:54
B2	1:40	1:47	1:54	1:57	2:02	2:09	2:14
B2	2:00	2:07	2:14	2:17	2:22	2:29	2:34
B2	2:20	2:27	2:34	2:37	2:42	2:49	2:54
B2	2:40	2:47	2:54	2:57	3:02	3:09	3:14
B2	3:00	3:07	3:14	3:17	3:22	3:29	3:34
B2	3:20	3:27	3:34	3:37	3:42	3:49	3:54
B2	3:40	3:47	3:54	3:57	4:02	4:09	4:14
B2	4:00	4:07	4:14	4:17	4:22	4:29	4:34
B2	4:20	4:27	4:34	4:37	4:42	4:49	4:54
B2	4:40	4:47	4:54	4:57	5:02	5:09	5:14
B2	5:00	5:07	5:14	5:17	5:22	5:29	5:34
B2	5:20	5:27	5:34	5:37	5:42	5:49	5:54
B2	5:40	5:47	5:54	5:58	6:03	6:10	6:15
B2	6:00	6:07	6:14	6:18	6:23	6:30	6:35
B2	6:20	6:27	6:34	6:38	6:43	6:50	6:55
B2	6:40	6:47	6:54	6:58	7:03	7:10	7:15
B2	7:00	7:07	7:14	7:18	7:23	7:30	7:35
B2	7:12	7:19	7:26	7:30	7:35	7:42	7:47
B2	7:24	7:31	7:40	7:44	7:51	7:59	8:05
B2	7:36	7:43	7:52	7:56	8:03	8:11	8:17
B2	7:48	7:55	8:04	8:08	8:15	8:23	8:29
B2	8:00	8:07	8:16	8:20	8:27	8:35	8:41
B2	8:12	8:19	8:28	8:32	8:39	8:47	8:53
B2	8:24	8:31	8:40	8:44	8:51	8:59	9:05
B2	8:36	8:43	8:52	8:56	9:03	9:11	9:17
B2	8:48	8:55	9:04	9:08	9:15	9:23	9:29
B2	9:00	9:07	9:16	9:20	9:27	9:35	9:41
B2	9:12	9:19	9:28	9:32	9:39	9:47	9:53
B2	9:24	9:31	9:40	9:44	9:51	9:59	10:05
B2	9:36	9:43	9:52	9:56	10:03	10:11	10:17
B2	9:48	9:55	10:04	10:08	10:15	10:23	10:29
B2	10:00	10:07	10:16	10:20	10:27	10:35	10:41
B2	10:12	10:19	10:28	10:32	10:39	10:47	10:53
B2	10:24	10:32	10:41	10:46	10:53	11:03	11:10
B2	10:36	10:43	10:52	10:56	11:03	11:11	11:17
B2	10:48	10:56	11:05	11:10	11:17	11:27	11:34
B2	11:00	11:08	11:17	11:22	11:29	11:39	11:46
B2	11:12	11:20	11:29	11:34	11:41	11:51	11:58
B2	11:24	11:32	11:41	11:46	11:53	12:03	12:10
B2	11:36	11:44	11:53	11:58	12:05	12:15	12:22
B2	11:48	11:56	12:05	12:10	12:17	12:27	12:34
PM Service — Servicio vespertino							
B2	12:00	12:08	12:17	12:22	12:29	12:39	12:46
B2	12:12	12:20	12:29	12:34	12:41	12:51	12:58
B2	12:24	12:32	12:41	12:46	12:53	1:03	1:10
B2	12:36	12:44	12:53	12:58	1:05	1:15	1:22
B2	12:48	12:56	1:05	1:10	1:17	1:27	1:34
B2	1:00	1:08	1:17	1:22	1:29	1:39	1:46

Northbound To Mount Rainier

Sunday — Domingos

Route Number	Anacostia M	16th St. & Marion Barry Ave. SE	Pennsylvania & Potomac Aves. SE (Potomac Ave) M	Stadium-Armory M	15th St. & Benning Rd. NE	Bladensburg Rd. & 26th St. NE	Rhode Island Ave. & 34th St. (MOUNT RAINIER)
PM Service — Servicio vespertino							
B2	1:12	1:20	1:29	1:34	1:41	1:51	1:58
B2	1:24	1:32	1:41	1:46	1:53	2:03	2:10
B2	1:36	1:44	1:53	1:58	2:05	2:15	2:22
B2	1:48	1:56	2:05	2:10	2:17	2:27	2:34
B2	2:00	2:08	2:17	2:22	2:29	2:39	2:46
B2	2:12	2:20	2:29	2:34	2:41	2:51	2:58
B2	2:24	2:32	2:41	2:46	2:53	3:03	3:10
B2	2:36	2:44	2:53	2:58	3:05	3:15	3:22
B2	2:48	2:56	3:05	3:10	3:17	3:27	3:34
B2	3:00	3:08	3:17	3:22	3:29	3:39	3:46
B2	3:12	3:20	3:29	3:34	3:41	3:51	3:58
B2	3:24	3:32	3:41	3:46	3:53	4:03	4:10
B2	3:36	3:44	3:53	3:58	4:05	4:15	4:22
B2	3:48	3:56	4:05	4:10	4:17	4:27	4:34
B2	4:00	4:08	4:17	4:22	4:29	4:39	4:46
B2	4:12	4:20	4:29	4:34	4:41	4:51	4:58
B2	4:24	4:32	4:41	4:46	4:53	5:03	5:10
B2	4:36	4:44	4:53	4:58	5:05	5:15	5:22
B2	4:48	4:56	5:05	5:09	5:15	5:24	5:30
B2	5:00	5:08	5:17	5:21	5:27	5:36	5:42
B2	5:12	5:20	5:29	5:33	5:39	5:48	5:54
B2	5:24	5:32	5:41	5:45	5:51	6:00	6:06
B2	5:36	5:44	5:53	5:57	6:03	6:12	6:18
B2	5:48	5:56	6:05	6:09	6:15	6:24	6:30
B2	6:00	6:08	6:17	6:21	6:27	6:36	6:42
B2	6:12	6:20	6:29	6:33	6:39	6:48	6:54
B2	6:24	6:32	6:41	6:45	6:51	7:00	7:06
B2	6:36	6:44	6:53	6:57	7:03	7:12	7:18
B2	6:48	6:56	7:05	7:09	7:15	7:24	7:30
B2	7:00	7:08	7:17	7:21	7:27	7:36	7:42
B2	7:12	7:20	7:29	7:33	7:39	7:48	7:54
B2	7:24	7:32	7:41	7:45	7:51	8:00	8:06
B2	7:36	7:44	7:53	7:57	8:03	8:12	8:18
B2	7:48	7:56	8:05	8:09	8:15	8:24	8:30
B2	8:00	8:08	8:17	8:21	8:27	8:36	8:42
B2	8:12	8:20	8:29	8:33	8:39	8:48	8:54
B2	8:24	8:32	8:41	8:45	8:51	9:00	9:06
B2	8:36	8:44	8:53	8:57	9:03	9:12	9:18
B2	8:48	8:56	9:05	9:09	9:15	9:24	9:30
B2	9:00	9:08	9:17	9:21	9:27	9:36	9:42
B2	9:20	9:27	9:35	9:39	9:45	9:53	9:59
B2	9:40	9:47	9:55	9:59	10:05	10:13	10:19
B2	10:00	10:07	10:15	10:19	10:25	10:33	10:39
B2	10:20	10:27	10:35	10:39	10:45	10:53	10:59
B2	10:40	10:47	10:55	10:59	11:05	11:13	11:19
B2	11:00	11:07	11:15	11:19	11:25	11:33	11:39
B2	11:20	11:27	11:35	11:39	11:45	11:53	11:59
B2	11:40	11:47	11:55	11:59	12:05	12:13	12:19
After Midnight Service — Servicio después de la medianoche							
B2	12:00	12:06	12:13	12:17	12:22	12:29	12:34
B2	12:20	12:26	12:33	12:37	12:42	12:49	12:54
B2	12:40	12:46	12:53	12:57	1:02	1:09	1:14

English-Español Effective 9-5-21

B21,22

Bowie State University Line

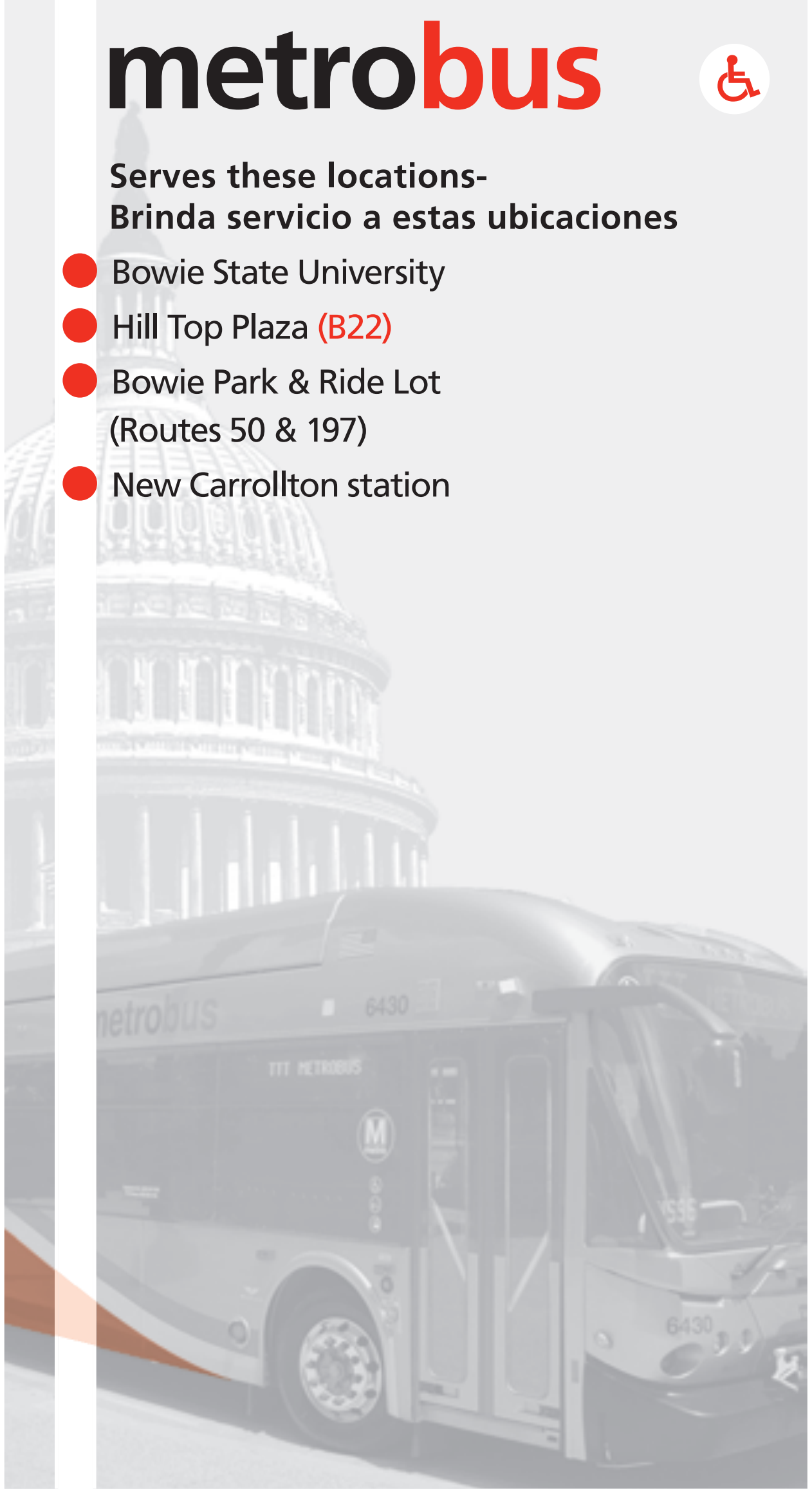

metrobus ♿

Serves these locations-
Brinda servicio a estas ubicaciones

- ● Bowie State University
- ● Hill Top Plaza (B22)
- ● Bowie Park & Ride Lot (Routes 50 & 197)
- ● New Carrollton station

www.wmata.com
Information Anytime 202-637-7000 TTY 202-962-2033

How to use this timetable

- Use the map to find the stops closest to where you will get on and off the bus.
- Select the schedule (Weekday, Saturday, Sunday) for when you will travel. Along the top of the schedule, find the stop at or nearest the point where you will get on the bus. Follow that column down to the time you want to leave.
- Use the same method to find the times the bus is scheduled to arrive at the stop where you will get off the bus.
- If the bus stop is not listed, use the time shown for the bus stop before it as the time to wait at the stop.
- The end-of-the-line or last stop is listed in ALL CAPS on the schedule.

Cómo Usar este Horario

- Use este mapa para localizar las paradas más cercanas a donde se subirá y bajará del autobús.
- Seleccione el horario (Entre semana, sábado, domingo) de cuando viajará. A lo largo de la parte superior del horario, localice la parada o el punto más cercano a la parada en la que se subirá al autobús. Siga esa columna hacia abajo hasta la hora en la que desee salir.
- Utilice el mismo método para localizar las horas en que el autobús está programado para llegar a la parada en donde desea bajarse del autobús.
- Si la parada del autobús no está listada use la hora que se muestra en la parada anterior como la hora de espera en la parada.
- El final de la ruta o la última parada del autobús aparece en letras MAYÚSCULAS en el horario.

Washington
Metropolitan Area
Transit Authority

A District of Columbia,
Maryland and Virginia
Transit Partnership

B21,22

Bowie State University Line

Effective Sunday, September 5, 2021

A partir del domingo, 5 de septiembre de 2021

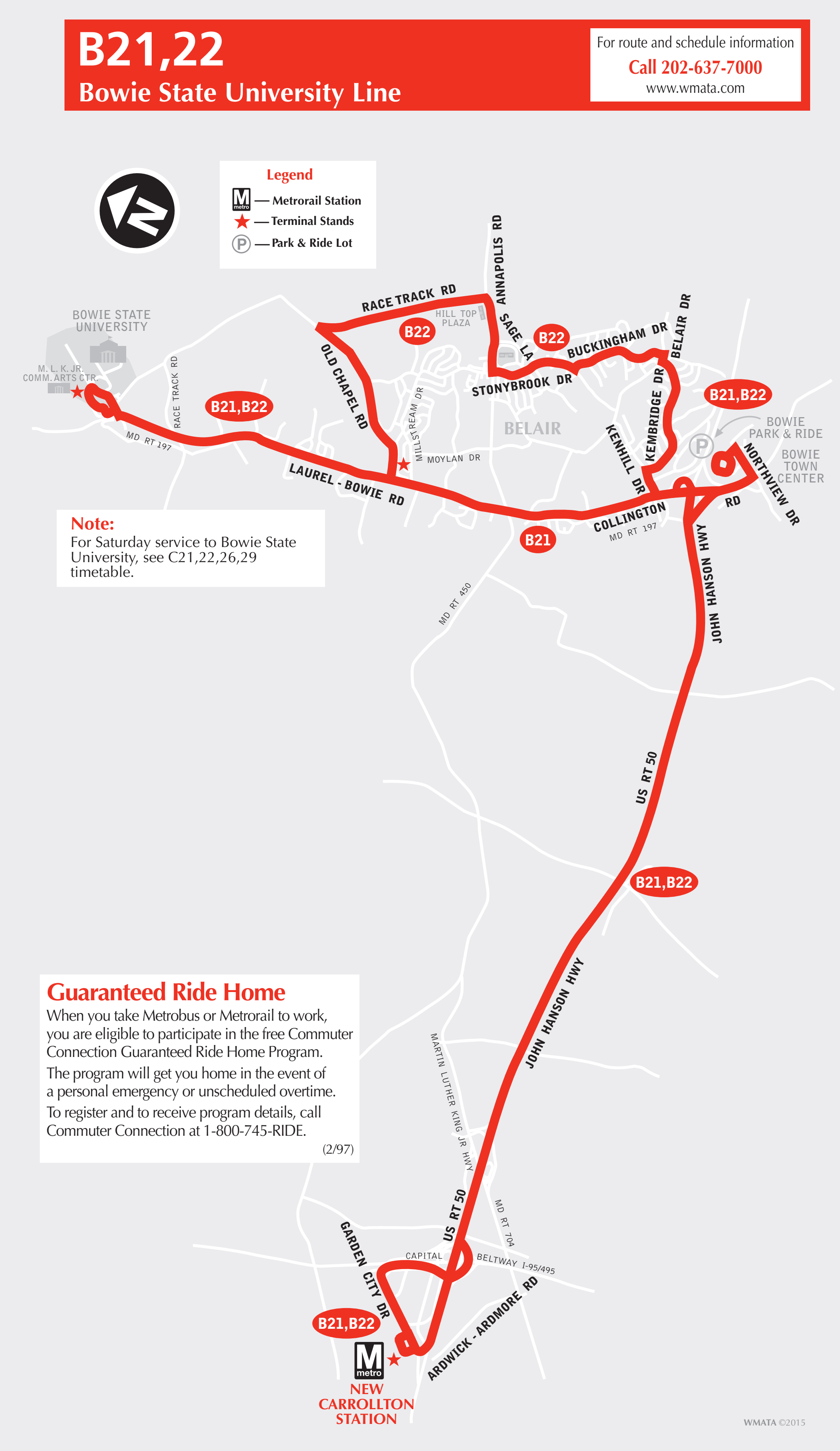
BOWIE STATE UNIVERSITY
M. L. K. JR. COMM. ARTS CTR.
RACE TRACK RD
MD RT 197
B21,B22
OLD CHAPEL RD
RACE TRACK RD
HILL TOP PLAZA
B22
ANNAPOLIS RD
SAGE LA
B22
STONYBROOK DR
BUCKINGHAM DR
BELAIR DR
KEMBRIDGE DR
B21,B22
MILLSTREAM DR
MOYLAN DR
BELAIR
KENHILL DR
BOWIE PARK & RIDE
BOWIE TOWN CENTER
NORTHVIEW DR
LAUREL - BOWIE RD
B21
COLLINGTON RD
MD RT 197
JOHN HANSON HWY
MD RT 450
US RT 50
B21,B22
JOHN HANSON HWY
MARTIN LUTHER KING JR HWY
US RT 50
MD RT 704
GARDEN CITY DR
CAPITAL BELTWAY I-95/495
ARDWICK - ARDMORE RD
B21,B22
metro
NEW CARROLLTON STATION
WMATA ©2015

B21,22

Bowie State University Line

For route and schedule information
Call 202-637-7000
www.wmata.com

Legend

- M — Metrorail Station
- ★ — Terminal Stands
- Ⓟ — Park & Ride Lot

Note:
For Saturday service to Bowie State University, see C21,22,26,29 timetable.

Guaranteed Ride Home

When you take Metrobus or Metrorail to work, you are eligible to participate in the free Commuter Connection Guaranteed Ride Home Program.

The program will get you home in the event of a personal emergency or unscheduled overtime.

To register and to receive program details, call Commuter Connection at 1-800-745-RIDE.

(2/97)

B21,22

Bowie State University Line

Effective Sunday, September 5, 2021

A partir del domingo, 5 de septiembre de 2021

Westbound to New Carrollton station

Monday thru Friday — De Lunes a viernes

(except holidays - excepto los días festivos)

Route Number	Bowie State University	Rt. 197 & Annapolis Rd.	Old Chapel Rd. & Rt. 197	Stonybrook Dr. & Sussex La	Kembridge Dr. & Kenhill Dr.	Bowie Park & Ride Lot	NEW CARROLLTON M
AM Service — Servicio matutino							
B22	-	-	4:48	4:56	5:02	5:05	5:17
B22	-	-	5:23	5:31	5:37	5:40	5:52
B22	5:55	-	6:00	6:08	6:14	6:17	6:29
B22	6:25	-	6:30	6:38	6:44	6:47	6:59
B22	6:55	-	7:00	7:08	7:14	7:17	7:29
B22	7:25	-	7:31	7:39	7:45	7:51	8:03
B22	8:00	-	8:06	8:14	8:20	8:26	8:38
B22	8:30	-	8:36	8:44	8:50	8:56	9:08
B22	9:05	-	9:10	9:18	9:23	9:27	9:39
B22	9:56	-	10:01	10:09	10:14	10:18	10:30
B22	11:06	-	11:11	11:19	11:24	11:28	11:40
PM Service — Servicio vespertino							
B22	12:16	-	12:21	12:29	12:34	12:38	12:50
B21	1:34	1:41	-	-	-	1:48	2:00
B21	2:50	2:57	-	-	-	3:04	3:16
B21	3:30	3:39	-	-	-	3:45	3:57
B21	4:10	4:19	-	-	-	4:25	4:37
B21	4:45	4:54	-	-	-	5:00	5:12
B21	5:15	5:24	-	-	-	5:30	5:42
B21	5:45	5:54	-	-	-	6:00	6:12
B21	6:20	6:29	-	-	-	6:35	6:47
B21	6:55	7:02	-	-	-	7:07	7:19
B21	7:30	7:37	-	-	-	7:42	7:54
B21	8:30	8:37	-	-	-	8:42	8:54

On five Federal holidays, Juneteenth, Columbus Day, Veterans' Day, Martin Luther King, Jr. Day, and Presidents' Day, this route will have no service.

Esta ruta no prestará servicio durante los cinco días festivos de Juneteenth, Columbus Day, Veterans Day, Martin Luther King Jr. Day, y Presidents' Day.

Eastbound to Bowie State University

Monday thru Friday — De Lunes a viernes

(except holidays - excepto los días festivos)

Route Number	New Carrollton M	Bowie Park & Ride Lot	Kembridge Dr. & Kenhill Dr.	Stonybrook Dr. & Sussex La	Old Chapel Rd. & Rt. 197	Rt. 197 & Annapolis Rd.	BOWIE STATE UNIVERSITY
AM Service — Servicio matutino							
B21	6:55	7:07	-	-	-	7:12	7:19
B21	7:25	7:37	-	-	-	7:42	7:49
B21	7:55	8:08	-	-	-	8:13	8:21
B21	8:25	8:38	-	-	-	8:43	8:51
B21	8:55	9:08	-	-	-	9:13	9:21
B21	9:25	9:38	-	-	-	9:43	9:51
B21	10:35	10:48	-	-	-	10:53	11:01
B21	11:45	11:58	-	-	-	12:03	12:11
PM Service — Servicio vespertino							
B22	12:50	1:04	1:08	1:14	1:23	-	1:29
B22	2:05	2:19	2:23	2:29	2:38	-	2:44
B22	2:45	2:59	3:03	3:09	3:18	-	3:24
B22	3:20	3:34	3:38	3:44	3:53	-	3:59
B22	3:55	4:09	4:13	4:19	4:28	-	4:34
B22	4:25	4:39	4:43	4:49	4:58	-	5:04
B22	4:55	5:10	5:14	5:22	5:32	-	5:38
B22	5:30	5:47	5:51	5:59	6:08	-	6:15
B22	6:05	6:18	6:22	6:28	6:38	-	6:44
B22	6:35	6:48	6:52	6:58	7:08	-	7:14
B22	7:10	7:23	7:27	7:33	7:43	-	7:49
B22	7:45	7:58	8:02	8:08	8:18	-	8:24

On five Federal holidays, Juneteenth, Columbus Day, Veterans' Day, Martin Luther King, Jr. Day, and Presidents' Day, this route will have no service.

Esta ruta no prestará servicio durante los cinco días festivos de Juneteenth, Columbus Day, Veterans Day, Martin Luther King Jr. Day, y Presidents' Day.

How to use this timetable

- Use the map to find the stops closest to where you will get on and off the bus.
- Select the schedule (Weekday, Saturday, Sunday) for when you will travel. Along the top of the schedule, find the stop at or nearest the point where you will get on the bus. Follow that column down to the time you want to leave.
- Use the same method to find the times the bus is scheduled to arrive at the stop where you will get off the bus.
- If the bus stop is not listed, use the time shown for the bus stop before it as the time to wait at the stop.
- The end-of-the-line or last stop is listed in ALL CAPS on the schedule.

Cómo Usar este Horario

- Use este mapa para localizar las paradas más cercanas a donde se subirá y bajará del autobús.
- Seleccione el horario (Entre semana, sábado, domingo) de cuando viajará. A lo largo de la parte superior del horario, localice la parada o el punto más cercano a la parada en la que se subirá al autobús. Siga esa columna hacia abajo hasta la hora en la que desee salir.
- Utilice el mismo método para localizar las horas en que el autobús está programado para llegar a la parada en donde desea bajarse del autobús.
- Si la parada del autobús no está listada use la hora que se muestra en la parada anterior como la hora de espera en la parada.
- El final de la ruta o la última parada del autobús aparece en letras MAYÚSCULAS en el horario.

English-Español

Effective 12-15-24

B24

Bowie-Belair Line

metrobus ♿

Serves these locations-
Brinda servicio a estas ubicaciones

- **Bowie Park & Ride lot**
- **Bowie Senior Center**
- **Bowie Health Center**
- **Annapolis Rd. (MD Rt 450)**
- **Camelot**
- **Buena Vista**
- **Lanham**
- **New Carrollton station**

4712
metrobus
METROBUS

www.wmata.com
Information Anytime 202-637-7000 TTY 202-962-2033

**Washington
Metropolitan Area
Transit Authority**

*A District of Columbia,
Maryland and Virginia
Transit Partnership*

B24

Bowie-Belair Line

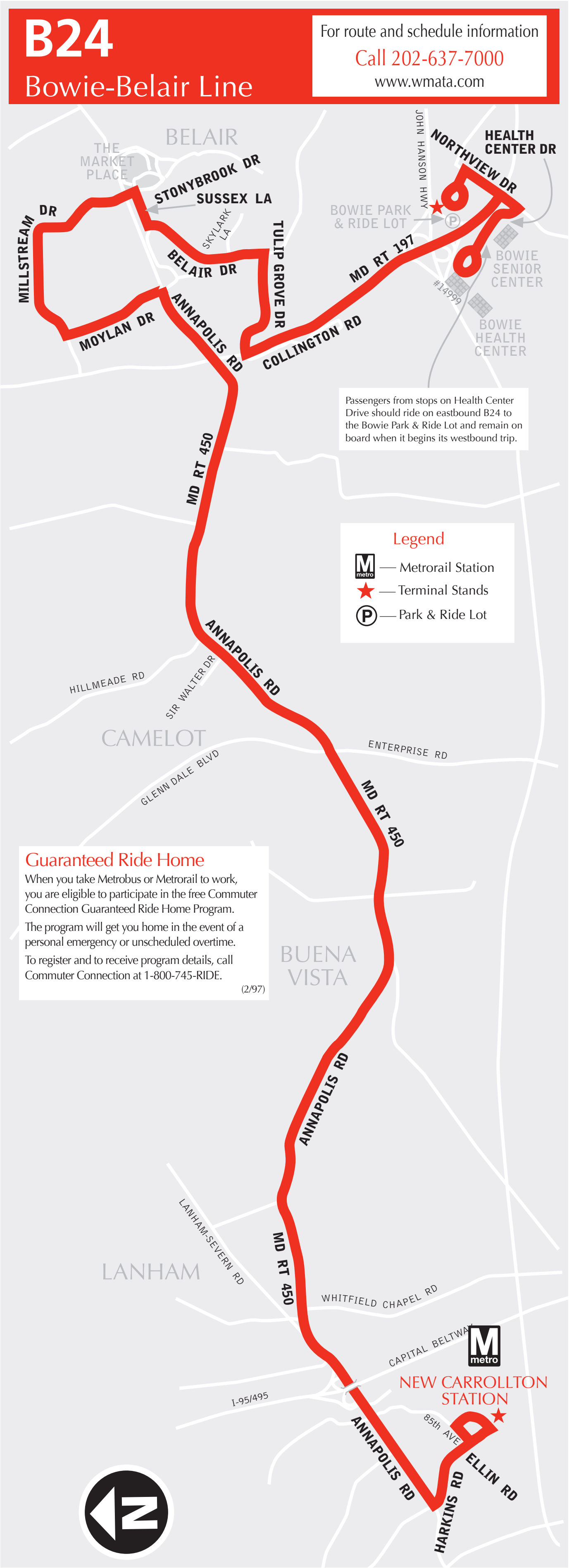

B24

Bowie-Belair Line

For route and schedule information

Call 202-637-7000

www.wmata.com

Passengers from stops on Health Center Drive should ride on eastbound B24 to the Bowie Park & Ride Lot and remain on board when it begins its westbound trip.

Legend

Ⓜ	Metrorail Station
★	Terminal Stands
Ⓟ	Park & Ride Lot

Guaranteed Ride Home

When you take Metrobus or Metrorail to work, you are eligible to participate in the free Commuter Connection Guaranteed Ride Home Program.

The program will get you home in the event of a personal emergency or unscheduled overtime.

To register and to receive program details, call Commuter Connection at 1-800-745-RIDE.

(2/97)

BELAIR
THE MARKET PLACE
STONYBROOK DR
SUSSEX LA
SKYLARK LA
MILLSTREAM DR
BELAIR DR
TULIP GROVE DR
MOYLAN DR
ANNAPOLIS RD
COLLINGTON RD
MD RT 197
JOHN HANSON HWY
NORTHVIEW DR
HEALTH CENTER DR
BOWIE PARK & RIDE LOT
BOWIE SENIOR CENTER
#14999
BOWIE HEALTH CENTER
MD RT 450
ANNAPOLIS RD
HILLMEADE RD
SIR WALTER DR
CAMELOT
ENTERPRISE RD
GLENN DALE BLVD
MD RT 450
BUENA VISTA
ANNAPOLIS RD
LANHAM-SEVERN RD
LANHAM
MD RT 450
WHITFIELD CHAPEL RD
CAPITAL BELTWAY
I-95/495
metro
NEW CARROLLTON STATION
85th AVE
ANNAPOLIS RD
ELLIN RD
HARKINS RD
N

B24

Bowie-Belair Line

Effective Sunday, December 15, 2024

A partir del domingo, 15 de deciembre de 2024

Westbound to New Carrollton station

Monday thru Friday — De Lunes a viernes

Route Number	Bowie Park & Ride Lot	Belair Dr. & Tulip Grove Dr.	Stonybrook Dr. & Sussex La.	Moylan Dr. & Millstream Dr.	Annapolis Rd. & Sir Walter Dr.	Annapolis Rd. & Glenn Dale Blvd.	Annapolis Rd. & Whitfield Chapel Rd.	NEW CARROLLTON M
AM Service — Servicio matutino								
B24	5:00	5:07	5:10	5:15	5:23	5:26	5:34	5:41
B24	5:30	5:37	5:40	5:45	5:53	5:56	6:04	6:11
B24	6:05	6:12	6:15	6:20	6:28	6:31	6:39	6:46
B24	6:40	6:47	6:50	6:55	7:03	7:06	7:14	7:21
B24	7:15	7:23	7:27	7:32	7:40	7:43	7:51	7:58
B24	7:50	7:58	8:02	8:07	8:15	8:18	8:26	8:33
B24	8:25	8:33	8:37	8:42	8:50	8:53	9:01	9:08
B24	9:00	9:08	9:12	9:17	9:25	9:28	9:36	9:43
B24	9:35	9:43	9:47	9:52	10:00	10:04	10:12	10:20
B24	10:10	10:18	10:22	10:27	10:35	10:39	10:47	10:55
B24	11:05	11:13	11:17	11:22	11:30	11:34	11:42	11:50
PM Service — Servicio vespertino								
B24	12:05	12:13	12:17	12:22	12:30	12:34	12:42	12:50
B24	1:05	1:13	1:17	1:22	1:30	1:34	1:42	1:50
B24	2:05	2:13	2:17	2:22	2:30	2:34	2:42	2:50
B24	3:05	3:15	3:20	3:26	3:34	3:39	3:47	3:55
B24	4:05	4:15	4:20	4:26	4:34	4:39	4:47	4:55
B24	5:05	5:15	5:20	5:26	5:34	5:39	5:47	5:55
B24	6:05	6:14	6:17	6:22	6:29	6:33	6:39	6:47
B24	6:35	6:44	6:47	6:52	6:59	7:03	7:09	7:17
B24	7:10	7:19	7:22	7:27	7:34	7:38	7:44	7:52
B24	7:55	8:03	8:06	8:11	8:17	8:21	8:27	8:34

Eastbound to Bowie Park & Ride

Monday thru Friday — De Lunes a viernes

Route Number	New Carrollton M	Annapolis Rd. & Whitfield Chapel Rd.	Annapolis Rd. & Enterprise Rd.	Annapolis Rd. & Sir Walter Dr.	Moylan Dr. & Millstream Dr.	Stonybrook Dr. & Sussex La.	Belair Dr. & Tulip Grove Dr.	Bowie Health Center	BOWIE PARK & RIDE LOT
AM Service — Servicio matutino									
B24	5:50	5:57	6:05	6:07	6:13	6:17	6:21	6:29	6:33
B24	6:20	6:28	6:37	6:40	6:47	6:52	6:56	7:04	7:09
B24	6:55	7:03	7:12	7:15	7:22	7:27	7:31	7:39	7:44
B24	7:30	7:38	7:47	7:50	7:57	8:02	8:06	8:14	8:19
B24	8:05	8:13	8:22	8:25	8:32	8:37	8:41	8:49	8:54
B24	8:40	8:48	8:57	9:00	9:07	9:12	9:16	9:24	9:29
B24	9:15	9:21	9:30	9:32	9:39	9:44	9:48	9:56	9:59
B24	10:05	10:11	10:20	10:22	10:29	10:34	10:38	10:46	10:49
B24	11:05	11:11	11:20	11:22	11:29	11:34	11:38	11:46	11:49
PM Service — Servicio vespertino									
B24	12:05	12:11	12:20	12:22	12:29	12:34	12:38	12:46	12:49
B24	1:05	1:15	1:26	1:28	1:36	1:41	1:45	1:54	1:58
B24	2:05	2:15	2:26	2:28	2:36	2:41	2:45	2:54	2:58
B24	3:05	3:15	3:26	3:28	3:36	3:41	3:45	3:54	3:58
B24	3:35	3:45	3:56	3:58	4:06	4:11	4:15	4:24	4:28
B24	4:05	4:15	4:26	4:28	4:36	4:41	4:45	4:54	4:58
B24	4:35	4:45	4:55	4:57	5:05	5:10	5:14	5:23	5:27
B24	5:05	5:15	5:25	5:27	5:35	5:40	5:44	5:53	5:57
B24	5:40	5:50	6:00	6:02	6:10	6:15	6:19	-	6:27
B24	6:15	6:25	6:35	6:37	6:45	6:50	6:54	-	7:02
B24	7:00	7:10	7:20	7:22	7:30	7:35	7:39	-	7:47
B24	8:00	8:07	8:17	8:19	8:26	8:29	8:33	-	8:40

On five Federal holidays, Juneteenth, Columbus Day, Veterans' Day, Martin Luther King, Jr. Day, and Presidents' Day, the weekday schedule will be in effect.

Metrobus proveerá servicio con horario de entre semana durante los cinco días festivos de Juneteenth, Columbus Day, Veterans Day, Martin Luther King Jr. Day, y Presidents' Day.

How to use this timetable

- ➤ Use the map to find the stops closest to where you will get on and off the bus.
- ➤ Select the schedule (Weekday, Saturday, Sunday) for when you will travel. Along the top of the schedule, find the stop at or nearest the point where you will get on the bus. Follow that column down to the time you want to leave.
- ➤ Use the same method to find the times the bus is scheduled to arrive at the stop where you will get off the bus.
- ➤ If the bus stop is not listed, use the time shown for the bus stop before it as the time to wait at the stop.
- ➤ The end-of-the-line or last stop is listed in ALL CAPS on the schedule.

Cómo Usar este Horario

- ➤ Use este mapa para localizar las paradas más cercanas a donde se subirá y bajará del autobús.
- ➤ Seleccione el horario (Entre semana, sábado, domingo) de cuando viajará. A lo largo de la parte superior del horario, localice la parada o el punto más cercano a la parada en la que se subirá al autobús. Siga esa columna hacia abajo hasta la hora en la que desee salir.
- ➤ Utilice el mismo método para localizar las horas en que el autobús está programado para llegar a la parada en donde desea bajarse del autobús.
- ➤ Si la parada del autobús no está listada use la hora que se muestra en la parada anterior como la hora de espera en la parada.
- ➤ El final de la ruta o la última parada del autobús aparece en letras MAYÚSCULAS en el horario.

English-Español **Effective 12-15-24**

B27

Bowie-New Carrollton Line

metrobus

Serves these locations-
Brinda servicio a estas ubicaciones

- ● Bowie State University
- ● Old Bowie
- ● Glenn Dale
- ● Seabrook
- ● Lanham
- ● New Carrollton station

4712
metrobus
METROBUS

www.wmata.com
Information Anytime 202-637-7000 TTY 202-962-2033

Washington
Metropolitan Area
Transit Authority

A District of Columbia,
Maryland and Virginia
Transit Partnership

B27

Bowie-New Carrollton Line

Effective Sunday, December 15, 2024

A partir del domingo, 15 de deciembre de 2024

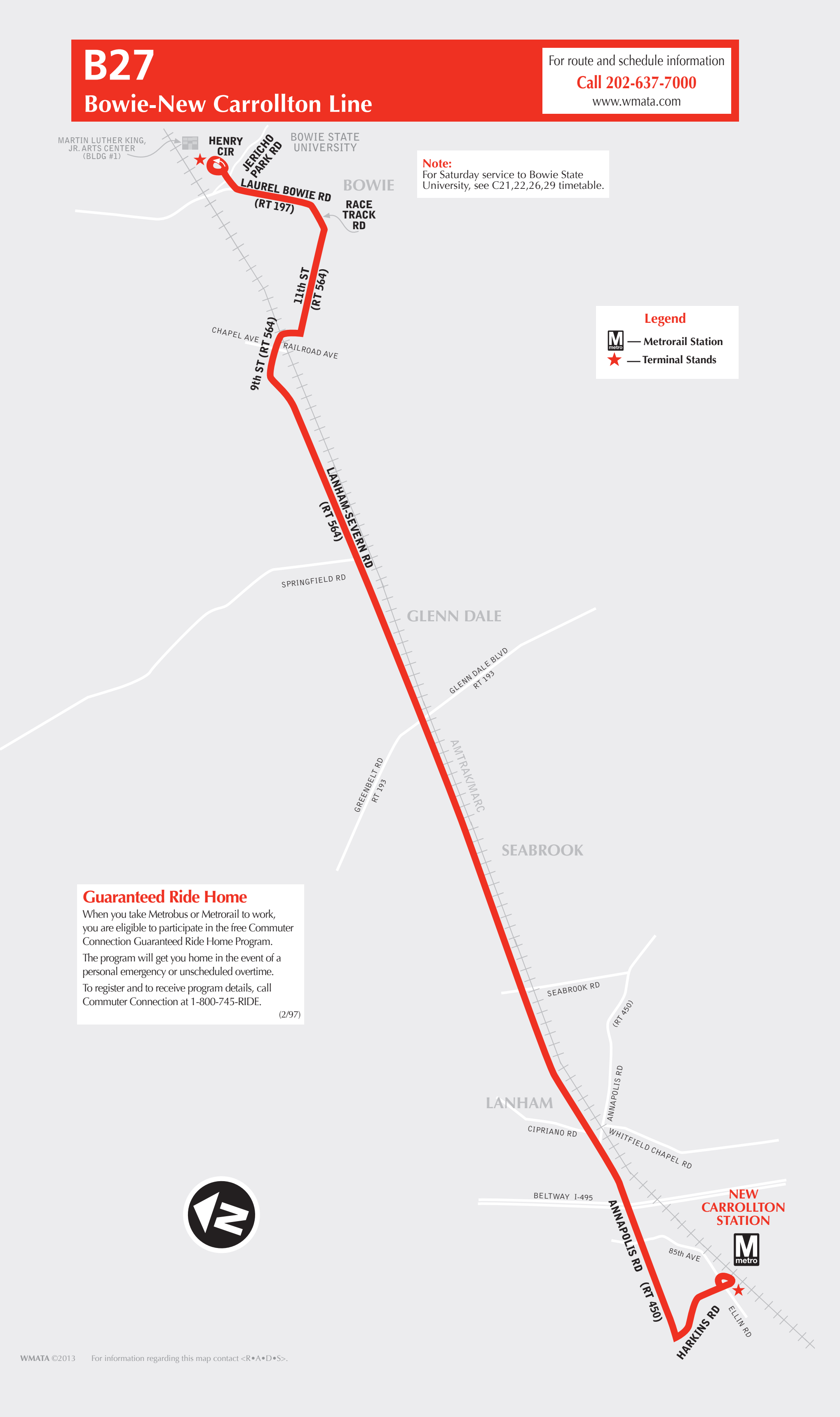

B27

Bowie-New Carrollton Line

For route and schedule information

Call 202-637-7000

www.wmata.com

Note:
For Saturday service to Bowie State University, see C21,22,26,29 timetable.

Legend

- **Ⓜ — Metrorail Station**
- **★ — Terminal Stands**

Guaranteed Ride Home

When you take Metrobus or Metrorail to work, you are eligible to participate in the free Commuter Connection Guaranteed Ride Home Program.

The program will get you home in the event of a personal emergency or unscheduled overtime.

To register and to receive program details, call Commuter Connection at 1-800-745-RIDE.

(2/97)

MARTIN LUTHER KING, JR. ARTS CENTER (BLDG #1)
HENRY CIR
JERICHO PARK RD
BOWIE STATE UNIVERSITY
BOWIE
LAUREL BOWIE RD
(RT 197)
RACE TRACK RD
11th ST
(RT 564)
CHAPEL AVE
9th ST (RT 564)
RAILROAD AVE
LANHAM-SEVERN RD
(RT 564)
SPRINGFIELD RD
GLENN DALE
GLENN DALE BLVD
RT 193
GREENBELT RD
RT 193
AMTRAK/MARC
SEABROOK
SEABROOK RD
(RT 450)
ANNAPOLIS RD
LANHAM
CIPRIANO RD
WHITFIELD CHAPEL RD
BELTWAY I-495
ANNAPOLIS RD
(RT 450)
NEW CARROLLTON STATION
metro
85th AVE
HARKINS RD
ELLIN RD

WMATA ©2013 For information regarding this map contact <R•A•D•S>.

B27
Bowie-New Carrollton Line

Effective Sunday, December 15, 2024
A partir del domingo, 15 de deciembre de 2024

Westbound To New Carrollton station

Monday thru Friday — De Lunes a viernes
(except holidays - excepto los días festivos)

Route Number	Bowie State University	9th St. & Chapel Ave. (Bowie)	Lanham-Severn Rd. & Seabrook Rd.	NEW CARROLLTON
AM Service — Servicio matutino				
B27	6:25	6:30	6:39	6:49
B27	6:55	7:00	7:09	7:19
B27	7:25	7:30	7:39	7:49
B27	7:55	8:00	8:09	8:19
PM Service — Servicio vespertino				
B27	3:40	3:45	3:55	4:05
B27	4:40	4:45	4:55	5:05
B27	5:10	5:15	5:25	5:35
B27	5:40	5:45	5:55	6:05
B27	6:10	6:15	6:25	6:35
B27	6:40	6:45	6:55	7:05
B27	7:40	7:44	7:51	8:00
B27	8:35	8:39	8:46	8:55
B27	9:35	9:39	9:46	9:55

Eastbound To Bowie State University

Monday thru Friday — De Lunes a viernes
(except holidays - excepto los días festivos)

Route Number	New Carrollton	Lanham-Severn Rd. & Seabrook Rd.	9th St. & Railroad Ave. (Bowie)	BOWIE STATE UNIVERSITY
AM Service — Servicio matutino				
B27	5:58	6:06	6:15	6:20
B27	6:28	6:36	6:45	6:50
B27	6:55	7:05	7:15	7:20
B27	7:25	7:35	7:45	7:50
PM Service — Servicio vespertino				
B27	3:10	3:20	3:30	3:35
B27	4:10	4:20	4:30	4:36
B27	4:40	4:50	5:00	5:06
B27	5:10	5:20	5:30	5:36
B27	5:40	5:50	6:00	6:06
B27	6:10	6:20	6:30	6:36
B27	7:10	7:19	7:29	7:34
B27	8:05	8:14	8:24	8:29
B27	9:05	9:14	9:24	9:29

On five Federal holidays, Juneteenth, Columbus Day, Veterans' Day, Martin Luther King, Jr. Day, and Presidents' Day, the weekday schedule will be in effect.

Metrobus proveerá servicio con horario de entre semana durante los cinco días festivos de Juneteenth, Columbus Day, Veterans Day, Martin Luther King Jr. Day, y Presidents' Day.

How to use this timetable

- Use the map to find the stops closest to where you will get on and off the bus.
- Select the schedule (Weekday, Saturday, Sunday) for when you will travel. Along the top of the schedule, find the stop at or nearest the point where you will get on the bus. Follow that column down to the time you want to leave.
- Use the same method to find the times the bus is scheduled to arrive at the stop where you will get off the bus.
- If the bus stop is not listed, use the time shown for the bus stop before it as the time to wait at the stop.
- The end-of-the-line or last stop is listed in ALL CAPS on the schedule.

Cómo Usar este Horario

- Use este mapa para localizar las paradas más cercanas a donde se subirá y bajará del autobús.
- Seleccione el horario (Entre semana, sábado, domingo) de cuando viajará. A lo largo de la parte superior del horario, localice la parada o el punto más cercano a la parada en la que se subirá al autobús. Siga esa columna hacia abajo hasta la hora en la que desee salir.
- Utilice el mismo método para localizar las horas en que el autobús está programado para llegar a la parada en donde desea bajarse del autobús.
- Si la parada del autobús no está listada use la hora que se muestra en la parada anterior como la hora de espera en la parada.
- El final de la ruta o la última parada del autobús aparece en letras MAYÚSCULAS en el horario.

English-Español

Effective 6-25-23

C2,4

Greenbelt-Twinbrook Line

metrobus ♿

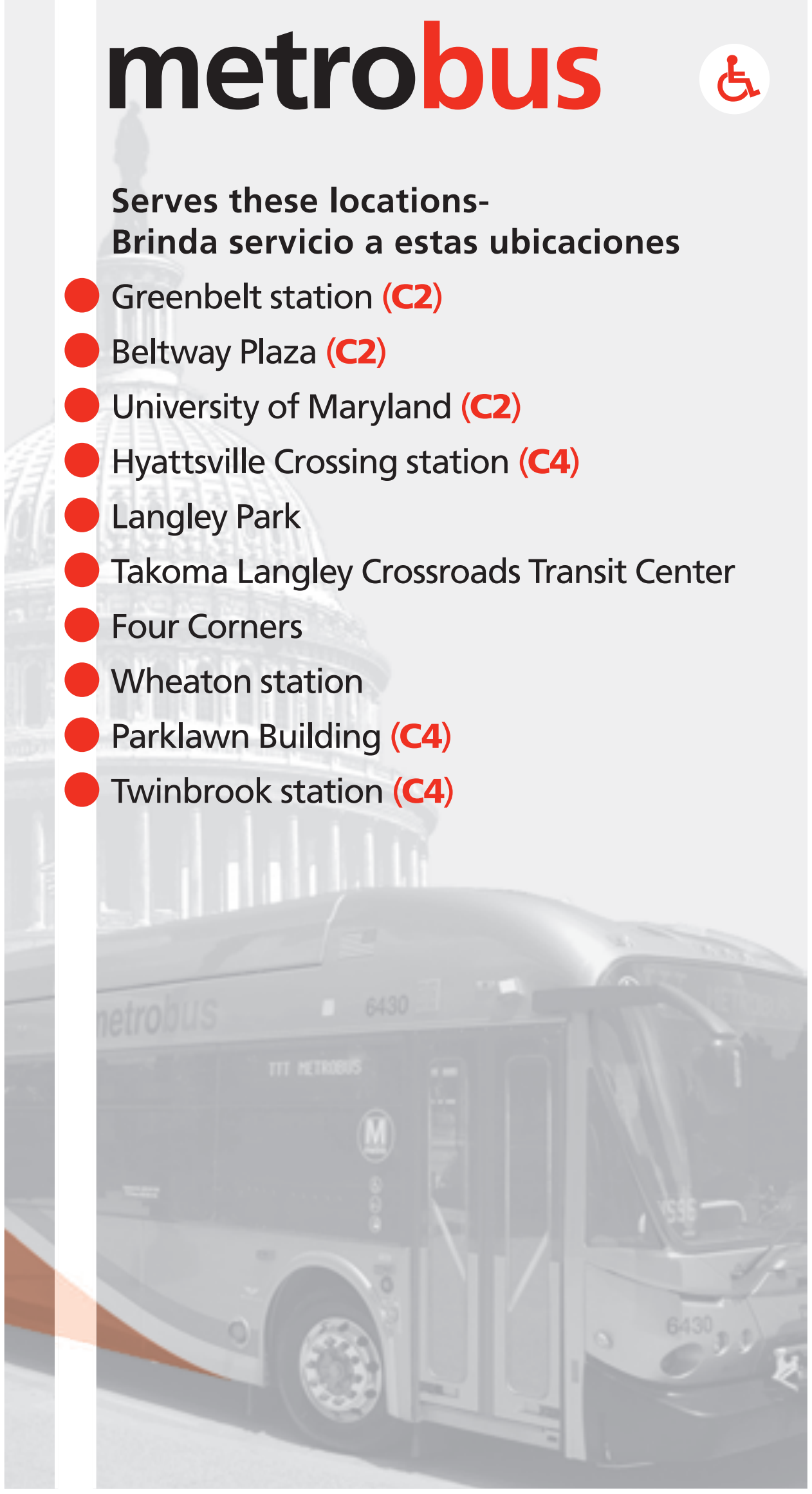

Serves these locations-
Brinda servicio a estas ubicaciones

- ● Greenbelt station (C2)
- ● Beltway Plaza (C2)
- ● University of Maryland (C2)
- ● Hyattsville Crossing station (C4)
- ● Langley Park
- ● Takoma Langley Crossroads Transit Center
- ● Four Corners
- ● Wheaton station
- ● Parklawn Building (C4)
- ● Twinbrook station (C4)

www.wmata.com
Information Anytime 202-637-7000 TTY 202-962-2033

Washington
Metropolitan Area
Transit Authority

A District of Columbia,
Maryland and Virginia
Transit Partnership

C2,4
Greenbelt-Twinbrook Line

Effective Sunday, June 25, 2023
A partir del domingo, 25 de junio de 2023

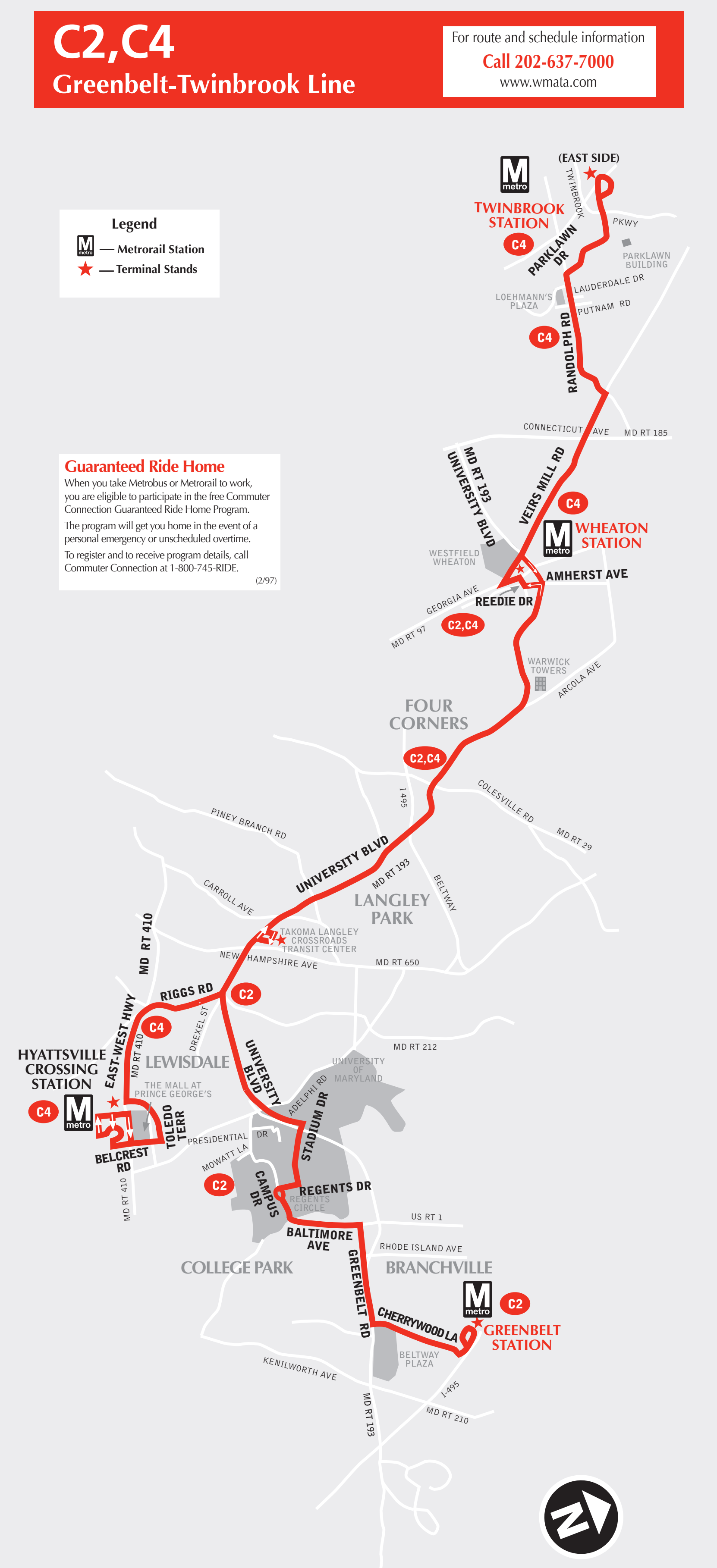

C2,C4
Greenbelt-Twinbrook Line

For route and schedule information
Call 202-637-7000
www.wmata.com

Legend
M — Metrorail Station
★ — Terminal Stands

Guaranteed Ride Home

When you take Metrobus or Metrorail to work, you are eligible to participate in the free Commuter Connection Guaranteed Ride Home Program.

The program will get you home in the event of a personal emergency or unscheduled overtime.

To register and to receive program details, call Commuter Connection at 1-800-745-RIDE.

(2/97)

(EAST SIDE)
TWINBROOK
TWINBROOK STATION
C4
PARKLAWN DR
PKWY
PARKLAWN BUILDING
LAUDERDALE DR
LOEHMANN'S PLAZA
PUTNAM RD
C4
RANDOLPH RD
CONNECTICUT AVE
MD RT 185
MD RT 193
UNIVERSITY BLVD
VEIRS MILL RD
C4
WHEATON STATION
WESTFIELD WHEATON
AMHERST AVE
GEORGIA AVE
REEDIE DR
MD RT 97
C2,C4
WARWICK TOWERS
ARCOLA AVE
FOUR CORNERS
C2,C4
I-495
COLESVILLE RD
MD RT 29
PINEY BRANCH RD
UNIVERSITY BLVD
MD RT 193
BELTWAY
CARROLL AVE
LANGLEY PARK
TAKOMA LANGLEY CROSSROADS TRANSIT CENTER
NEW HAMPSHIRE AVE
MD RT 650
MD RT 410
RIGGS RD
C2
C4
EAST-WEST HWY
DREXEL ST
HYATTSVILLE CROSSING STATION
MD RT 410
LEWISDALE
UNIVERSITY BLVD
UNIVERSITY OF MARYLAND
MD RT 212
ADELPHI RD
THE MALL AT PRINCE GEORGE'S
C4
TOLEDO TERR
STADIUM DR
PRESIDENTIAL DR
BELCREST RD
MOWATT LA
C2
CAMPUS DR
REGENTS DR
REGENTS CIRCLE
MD RT 410
US RT 1
BALTIMORE AVE
RHODE ISLAND AVE
COLLEGE PARK
BRANCHVILLE
GREENBELT RD
C2
CHERRYWOOD LA
GREENBELT STATION
BELTWAY PLAZA
KENILWORTH AVE
I-495
MD RT 193
MD RT 210

C2,4
Greenbelt-Twinbrook Line

Effective Sunday, June 25, 2023
A partir del domingo, 25 de junio de 2023

Westbound to Wheaton and Twinbrook stations

Monday thru Friday — De Lunes a viernes

Route Number	Greenbelt Ⓜ	Greenbelt Rd. & Rhode Island Ave. (Branchville)	Stadium Dr. & University Blvd. (Univ. of Md.)	Hyattsville Crossing Ⓜ	University Blvd. & Riggs Rd. (Lewisdale)	Takoma Langley Crossroads Transit Center	University Blvd. & Colesville Rd. (Four Corners)	University Blvd. at Warwick Towers	WHEATON Ⓜ	Randolph Rd. & Veirs Mill Rd.	TWINBROOK Ⓜ (east side)
AM Service — Servicio matutino											
C4	-	-	-	4:20	4:33	4:36	4:43	4:46	4:53	5:01	5:08
C4/	-	-	-	4:35	4:48	4:51	4:58	5:01	5:08	-	-
C4	-	-	-	4:46	4:59	5:02	5:09	5:12	5:19	5:27	5:34
C2	-	-	-	-	-	5:12	5:20	5:24	5:31	-	-
C4	-	-	-	5:03	5:18	5:22	5:30	5:34	5:41	5:50	5:58
C2	-	-	-	-	-	5:30	5:38	5:42	5:49	-	-
C4	-	-	-	5:17	5:33	5:38	5:48	5:53	6:01	6:11	6:19
C2	5:15	5:23	5:34	-	5:39	5:44	5:54	5:59	6:07	-	-
C4	-	-	-	5:29	5:45	5:50	6:00	6:05	6:13	6:23	6:31
C2	-	-	-	-	-	5:56	6:06	6:11	6:19	-	-
C4	-	-	-	5:41	5:57	6:02	6:12	6:17	6:25	6:35	6:43
C2	5:39	5:47	5:58	-	6:03	6:08	6:18	6:23	6:31	-	-
C4	-	-	-	5:53	6:09	6:14	6:24	6:29	6:37	6:47	6:55
C2	-	-	-	-	-	6:20	6:30	6:35	6:43	-	-
C4	-	-	-	6:05	6:21	6:26	6:36	6:41	6:49	6:59	7:07
C2	6:03	6:11	6:22	-	6:27	6:32	6:42	6:47	6:55	-	-
C4	-	-	-	6:17	6:33	6:38	6:48	6:53	7:01	7:11	7:19
C2	-	-	-	-	-	6:44	6:58	7:04	7:12	-	-
C4	-	-	-	6:26	6:44	6:50	7:04	7:10	7:18	7:30	7:38
C2	6:27	6:35	6:46	-	6:51	6:56	7:06	7:11	7:19	-	-
C4	-	-	-	6:38	6:56	7:02	7:16	7:22	7:30	7:42	7:50
C2	6:39	6:47	6:58	-	7:03	7:08	7:18	7:23	7:31	-	-
C4	-	-	-	6:50	7:08	7:14	7:28	7:34	7:42	7:54	8:02
C2	6:48	6:58	7:10	-	7:14	7:20	7:34	7:40	7:48	-	-
C4	-	-	-	7:01	7:20	7:26	7:43	7:49	7:57	8:08	8:16
C2	7:00	7:10	7:22	-	7:26	7:32	7:46	7:52	8:00	-	-
C4	-	-	-	7:13	7:32	7:38	7:55	8:01	8:09	8:20	8:28
C2	7:14	7:22	7:34	-	7:38	7:44	8:01	8:07	8:15	-	-
C4	-	-	-	7:25	7:44	7:50	8:07	8:13	8:21	8:32	8:40
C2	7:27	7:35	7:47	-	7:51	7:57	8:14	8:20	8:28	-	-
C4	-	-	-	7:40	7:58	8:04	8:18	8:24	8:32	8:42	8:50
C2	7:44	7:52	8:04	-	8:08	8:14	8:31	8:37	8:45	-	-
C4	-	-	-	8:00	8:18	8:24	8:38	8:44	8:52	9:02	9:10
C2	8:03	8:12	8:27	-	8:31	8:36	8:50	8:56	9:04	-	-
C4	-	-	-	8:27	8:43	8:48	8:58	9:03	9:12	9:22	9:29
C2	8:27	8:36	8:51	-	8:55	9:00	9:14	9:20	9:28	-	-
C4	-	-	-	8:51	9:07	9:12	9:22	9:27	9:36	9:46	9:53
C2	8:51	9:00	9:15	-	9:19	9:24	9:34	9:39	9:48	-	-
C4	-	-	-	9:15	9:31	9:36	9:46	9:51	10:00	10:10	10:17
C2	9:15	9:24	9:39	-	9:43	9:48	9:58	10:03	10:12	-	-
C4	-	-	-	9:39	9:55	10:00	10:10	10:15	10:24	10:34	10:41
C2	9:39	9:48	10:03	-	10:07	10:12	10:22	10:27	10:36	-	-
C4	-	-	-	10:03	10:19	10:24	10:34	10:39	10:48	10:58	11:05
C2	10:03	10:12	10:27	-	10:31	10:36	10:46	10:51	11:00	-	-
C4	-	-	-	10:27	10:43	10:48	10:58	11:03	11:12	11:22	11:29
C2	10:27	10:36	10:51	-	10:55	11:00	11:10	11:15	11:24	-	-
C4	-	-	-	10:51	11:07	11:12	11:22	11:27	11:36	11:46	11:53
C2	10:51	11:00	11:15	-	11:19	11:24	11:34	11:39	11:48	-	-
C4	-	-	-	11:15	11:31	11:36	11:46	11:51	12:00	12:10	12:17
C2	11:15	11:24	11:39	-	11:43	11:48	11:58	12:03	12:12	-	-
C4	-	-	-	11:39	11:55	12:00	12:10	12:15	12:24	12:34	12:41
C2	11:39	11:48	12:03	-	12:07	12:12	12:22	12:27	12:36	-	-

C2,4

Greenbelt-Twinbrook Line

Effective Sunday, June 25, 2023

A partir del domingo, 25 de junio de 2023

► Westbound to Wheaton and Twinbrook stations

Monday thru Friday — De Lunes a viernes

Route Number	Greenbelt	Greenbelt Rd. & Rhode Island Ave. (Branchville)	Stadium Dr. & University Blvd. (Univ. of Md.)	Hyattsville Crossing	University Blvd. & Riggs Rd. (Lewisdale)	Takoma Langley Crossroads Transit Center	University Blvd. & Colesville Rd. (Four Corners)	University Blvd. at Warwick Towers	WHEATON	Randolph Rd. & Veirs Mill Rd.	TWINBROOK (east side)
PM Service — Servicio vespertino											
C4	-	-	-	12:03	12:19	12:24	12:34	12:39	12:48	12:58	1:05
C2	12:03	12:12	12:27	-	12:31	12:36	12:46	12:51	1:00	-	-
C4	-	-	-	12:27	12:43	12:48	12:58	1:03	1:12	1:22	1:29
C2	12:27	12:36	12:51	-	12:55	1:00	1:10	1:15	1:24	-	-
C4	-	-	-	12:51	1:07	1:12	1:22	1:27	1:36	1:46	1:53
C2	12:51	1:00	1:15	-	1:19	1:24	1:34	1:39	1:48	-	-
C4	-	-	-	1:15	1:31	1:36	1:46	1:51	2:00	2:10	2:17
C2	1:15	1:24	1:39	-	1:43	1:48	1:58	2:03	2:12	-	-
C4	-	-	-	1:39	1:55	2:00	2:10	2:15	2:24	2:34	2:41
C2	1:39	1:48	2:03	-	2:07	2:12	2:22	2:27	2:36	-	-
C4	-	-	-	1:59	2:18	2:24	2:37	2:43	2:53	3:06	3:14
C2	2:03	2:12	2:27	-	2:31	2:36	2:46	2:51	3:00	-	-
C4	-	-	-	2:23	2:42	2:48	3:01	3:07	3:17	3:30	3:38
C2	2:24	2:33	2:49	-	2:54	3:00	3:13	3:19	3:29	-	-
C4	-	-	-	2:47	3:06	3:12	3:25	3:31	3:41	3:54	4:02
C2	2:48	2:57	3:13	-	3:18	3:24	3:37	3:43	3:53	-	-
C4	-	-	-	3:11	3:30	3:36	3:49	3:55	4:05	4:18	4:26
C2	3:10	3:19	3:35	-	3:40	3:46	3:59	4:05	4:15	-	-
C4	-	-	-	3:31	3:50	3:56	4:09	4:15	4:25	4:38	4:46
C2	3:30	3:39	3:55	-	4:00	4:06	4:19	4:25	4:35	-	-
C4	-	-	-	3:51	4:10	4:16	4:29	4:35	4:45	4:58	5:06
C2	3:50	3:59	4:15	-	4:20	4:26	4:39	4:45	4:55	-	-
C4	-	-	-	4:11	4:30	4:36	4:49	4:55	5:05	5:18	5:26
C2	4:10	4:19	4:35	-	4:40	4:46	4:59	5:05	5:15	-	-
C4	-	-	-	4:31	4:50	4:56	5:09	5:15	5:25	5:38	5:46
C2	4:30	4:39	4:55	-	5:00	5:06	5:19	5:25	5:35	-	-
C4	-	-	-	4:51	5:10	5:16	5:29	5:35	5:45	5:58	6:06
C2	4:50	4:59	5:15	-	5:20	5:26	5:39	5:45	5:55	-	-
C4	-	-	-	5:11	5:30	5:36	5:49	5:55	6:05	6:18	6:26
C2	5:12	5:21	5:37	-	5:42	5:48	6:01	6:07	6:17	-	-
C4	-	-	-	5:35	5:54	6:00	6:13	6:19	6:29	6:42	6:50
C2	5:36	5:45	6:01	-	6:06	6:12	6:25	6:31	6:41	-	-
C4	-	-	-	5:59	6:18	6:24	6:37	6:43	6:53	7:06	7:14
C2	6:01	6:10	6:25	-	6:30	6:36	6:46	6:51	6:59	-	-
C4	-	-	-	6:25	6:42	6:48	6:58	7:03	7:11	7:22	7:29
C2	6:25	6:34	6:49	-	6:54	7:00	7:10	7:15	7:23	-	-
C4	-	-	-	6:49	7:06	7:12	7:22	7:27	7:35	7:46	7:53
C2	6:49	6:58	7:13	-	7:18	7:24	7:34	7:39	7:47	-	-
C4	-	-	-	7:13	7:30	7:36	7:46	7:51	7:59	8:10	8:17
C2	7:13	7:22	7:37	-	7:42	7:48	7:58	8:03	8:11	-	-
C4	-	-	-	7:41	7:56	8:00	8:09	8:14	8:21	8:31	8:38
C2	7:37	7:46	8:01	-	8:06	8:12	8:22	8:27	8:35	-	-
C4	-	-	-	8:05	8:20	8:24	8:33	8:38	8:45	8:55	9:02
C2	8:05	8:14	8:28	-	8:32	8:36	8:45	8:50	9:00	-	-
C4	-	-	-	8:29	8:44	8:48	8:57	9:02	9:09	9:19	9:26
C2	8:32	8:41	8:55	-	8:59	9:03	9:12	9:17	9:24	9:34	9:41
C4	-	-	-	8:59	9:14	9:18	9:27	9:32	9:39	9:49	9:56
C2	9:02	9:11	9:25	-	9:29	9:33	9:42	9:47	9:54	10:04	10:11
C4	-	-	-	9:29	9:44	9:48	9:57	10:02	10:09	10:19	10:26
C2	9:32	9:41	9:55	-	9:59	10:03	10:12	10:17	10:24	10:34	10:41
C4	-	-	-	10:02	10:15	10:18	10:26	10:30	10:37	10:45	10:52
C2	10:06	10:13	10:26	-	10:30	10:33	10:41	10:45	10:52	11:00	11:07
C4	-	-	-	10:32	10:45	10:48	10:56	11:00	11:07	11:15	11:22
C4	-	-	-	11:00	11:13	11:16	11:24	11:28	11:35	11:43	11:50
C4	-	-	-	11:30	11:41	11:43	11:50	11:53	11:58	12:05	12:11
After Midnight Service — Servicio después de la medianoche											
C4	-	-	-	12:00	12:11	12:13	12:20	12:23	12:28	12:35	12:41
C4	-	-	-	12:30	12:41	12:43	12:50	12:53	12:58	1:05	1:11
C4	-	-	-	1:00	1:11	1:13	1:20	1:23	1:28	1:35	1:41
C4	-	-	-	1:30	1:41	1:43	1:50	1:53	1:58	2:05	2:11
C4	-	-	-	2:00	2:11	2:13	2:20	2:23	2:28	2:35	2:41

C2,4

Greenbelt-Twinbrook Line

Effective Sunday, June 25, 2023

A partir del domingo, 25 de junio de 2023

► Eastbound to Hyattsville Crossing and Greenbelt stations

Monday thru Friday — De Lunes a viernes

Route Number	Twinbrook (east side)	Randolph Rd. & Veirs Mill Rd.	Wheaton	University Blvd. opposite Warwick Towers	University Blvd. & Colesville Rd. (Four Corners)	Takoma Langley Crossroads Transit Center	University Blvd. & Riggs Rd. (Lewisdale)	HYATTSVILLE CROSSING	Stadium Dr. & University Blvd. (Univ. of Md.)	Greenbelt Rd. & Rhode Island Ave. (Branch-ville)	GREENBELT
AM Service — Servicio matutino											
C4	4:12	4:19	4:30	4:37	4:41	4:52	4:55	5:10	-	-	-
C2	-	-	4:45	4:52	4:56	5:07	5:10	-	5:13	5:25	5:33
C4	4:42	4:49	5:00	5:07	5:11	5:22	5:25	5:40	-	-	-
C2	-	-	5:12	5:19	5:23	5:34	5:37	-	5:40	5:52	6:00
C4	5:06	5:13	5:24	5:31	5:35	5:46	5:49	6:04	-	-	-
C2	-	-	5:36	5:43	5:48	6:01	6:05	-	6:09	6:22	6:30
C4	5:27	5:37	5:48	5:55	6:00	6:13	6:17	6:32	-	-	-
C2	-	-	6:00	6:07	6:12	6:25	6:29	-	6:33	6:46	6:54
C4	5:51	6:01	6:12	6:19	6:24	6:37	6:41	6:56	-	-	-
C2	-	-	6:24	6:31	6:36	6:49	6:53	-	6:57	7:10	7:18
C4	6:15	6:25	6:36	6:43	6:48	7:01	7:05	7:20	-	-	-
C2	-	-	6:48	6:56	7:03	7:18	7:22	-	7:26	7:39	7:47
C4	6:37	6:48	7:00	7:08	7:15	7:30	7:34	7:50	-	-	-
C2	-	-	7:12	7:20	7:27	7:42	7:46	-	7:50	8:03	8:11
C4	7:01	7:12	7:24	7:32	7:39	7:54	7:58	8:14	-	-	-
C2	-	-	7:36	7:44	7:51	8:06	8:10	-	8:14	8:27	8:35
C4	7:25	7:36	7:48	7:56	8:03	8:18	8:22	8:38	-	-	-
C2	-	-	8:00	8:08	8:15	8:30	8:34	-	8:38	8:51	8:59
C4	7:49	8:00	8:12	8:20	8:27	8:42	8:46	9:02	-	-	-
C2	-	-	8:24	8:32	8:39	8:54	8:58	-	9:02	9:15	9:23
C4	8:13	8:24	8:36	8:44	8:51	9:06	9:10	9:26	-	-	-
C2	-	-	8:48	8:56	9:03	9:18	9:22	-	9:26	9:39	9:47
C4	8:39	8:49	9:00	9:09	9:15	9:30	9:35	9:50	-	-	-
C2	-	-	9:12	9:21	9:27	9:42	9:47	-	9:51	10:06	10:14
C4	9:03	9:13	9:24	9:33	9:39	9:54	9:59	10:14	-	-	-
C2	-	-	9:36	9:45	9:51	10:06	10:11	-	10:15	10:30	10:38
C4	9:27	9:37	9:48	9:57	10:03	10:18	10:23	10:38	-	-	-
C2	-	-	10:00	10:09	10:15	10:30	10:35	-	10:39	10:54	11:02
C4	9:51	10:01	10:12	10:21	10:27	10:42	10:47	11:02	-	-	-
C2	-	-	10:24	10:33	10:39	10:54	10:59	-	11:03	11:18	11:26
C4	10:15	10:25	10:36	10:45	10:51	11:06	11:11	11:26	-	-	-
C2	-	-	10:48	10:57	11:03	11:18	11:23	-	11:27	11:42	11:50
C4	10:39	10:49	11:00	11:09	11:15	11:30	11:35	11:50	-	-	-
C2	-	-	11:12	11:21	11:27	11:42	11:47	-	11:51	12:06	12:14
C4	11:03	11:13	11:24	11:33	11:39	11:54	11:59	12:14	-	-	-
C2	-	-	11:36	11:45	11:51	12:06	12:11	-	12:15	12:30	12:38
C4	11:27	11:37	11:48	11:57	12:03	12:18	12:23	12:38	-	-	-
C2	-	-	12:00	12:09	12:15	12:30	12:35	-	12:39	12:54	1:02
C4	11:51	12:01	12:12	12:21	12:27	12:42	12:47	1:02	-	-	-
PM Service — Servicio vespertino											
C2	-	-	12:24	12:33	12:39	12:54	12:59	-	1:03	1:18	1:26
C4	12:15	12:25	12:36	12:45	12:51	1:06	1:11	1:26	-	-	-
C2	-	-	12:48	12:58	1:04	1:21	1:26	-	1:30	1:44	1:52
C4	12:39	12:49	1:00	1:09	1:15	1:30	1:35	1:50	-	-	-
C2	-	-	1:12	1:22	1:28	1:45	1:50	-	1:54	2:08	2:16
C4	1:02	1:13	1:24	1:34	1:40	1:57	2:02	2:19	-	-	-
C2	-	-	1:36	1:46	1:52	2:09	2:14	-	2:18	2:32	2:40
C4	1:26	1:37	1:48	1:58	2:04	2:21	2:26	2:43	-	-	-
C2	-	-	1:56	2:06	2:12	2:29	2:34	-	2:38	2:52	3:00
C4	1:42	1:53	2:04	2:14	2:20	2:37	2:42	2:59	-	-	-
C2	-	-	2:12	2:22	2:28	2:45	2:50	-	2:54	3:08	3:16
C4	1:58	2:09	2:20	2:30	2:36	2:53	2:58	3:15	-	-	-
C2	-	-	2:28	2:38	2:44	3:01	3:06	-	3:10	3:24	3:32
C4	2:14	2:25	2:36	2:46	2:52	3:09	3:14	3:31	-	-	-
C2	-	-	2:44	2:55	3:02	3:21	3:26	-	3:31	3:46	3:54
C4	2:28	2:39	2:52	3:03	3:10	3:29	3:34	3:51	-	-	-
C2	-	-	3:00	3:11	3:18	3:37	3:42	-	3:47	4:02	4:10
C4	2:44	2:55	3:08	3:19	3:26	3:45	3:50	4:07	-	-	-

C2,4
Greenbelt-Twinbrook Line

Effective Sunday, June 25, 2023
A partir del domingo, 25 de junio de 2023

► Eastbound to Hyattsville Crossing and Greenbelt stations

Monday thru Friday — De Lunes a viernes

Route Number	Twinbrook (east side) M	Randolph Rd. & Veirs Mill Rd.	Wheaton M	University Blvd. opposite Warwick Towers	University Blvd. & Colesville Rd. (Four Corners)	Takoma Langley Crossroads Transit Center	University Blvd. & Riggs Rd. (Lewisdale)	HYATTSVILLE CROSSING M	Stadium Dr. & University Blvd. (Univ. of Md.)	Greenbelt Rd. & Rhode Island Ave. (Branchville)	GREENBELT M
PM Service — Servicio vespertino											
C2	-	-	3:16	3:27	3:34	3:53	3:58	-	4:03	4:18	4:26
C4	3:00	3:11	3:24	3:35	3:42	4:01	4:06	4:23	-	-	-
C2	-	-	3:32	3:43	3:50	4:09	4:14	-	4:19	4:34	4:42
C4	3:16	3:27	3:40	3:51	3:58	4:17	4:22	4:39	-	-	-
C2	-	-	3:48	3:59	4:06	4:25	4:30	-	4:35	4:50	4:58
C4	3:32	3:43	3:56	4:07	4:14	4:33	4:38	4:55	-	-	-
C2	-	-	4:04	4:15	4:22	4:41	4:46	-	4:51	5:06	5:14
C4	3:48	3:59	4:12	4:23	4:30	4:49	4:54	5:11	-	-	-
C2	-	-	4:20	4:31	4:38	4:57	5:02	-	5:07	5:22	5:30
C4	4:04	4:15	4:28	4:39	4:46	5:05	5:10	5:27	-	-	-
C2	-	-	4:36	4:47	4:54	5:13	5:18	-	5:23	5:38	5:46
C4	4:20	4:31	4:44	4:55	5:02	5:21	5:26	5:43	-	-	-
C2	-	-	4:52	5:03	5:10	5:29	5:34	-	5:39	5:54	6:02
C4	4:36	4:47	5:00	5:11	5:18	5:37	5:42	5:59	-	-	-
C2	-	-	5:08	5:19	5:26	5:45	5:50	-	5:55	6:10	6:18
C4	4:52	5:03	5:16	5:27	5:34	5:53	5:58	6:15	-	-	-
C2	-	-	5:24	5:35	5:42	6:01	6:06	-	6:11	6:26	6:34
C4	5:08	5:19	5:32	5:43	5:50	6:09	6:14	6:31	-	-	-
C2	-	-	5:40	5:51	5:58	6:17	6:22	-	6:27	6:42	6:50
C4	5:26	5:37	5:50	6:01	6:08	6:27	6:32	6:49	-	-	-
C2	-	-	6:00	6:11	6:18	6:37	6:42	-	6:47	7:02	7:10
C4	5:46	5:57	6:10	6:21	6:28	6:47	6:52	7:09	-	-	-
C2	-	-	6:20	6:31	6:38	6:57	7:02	-	7:07	7:22	7:30
C4	6:06	6:17	6:30	6:41	6:48	7:07	7:12	7:29	-	-	-
C2	-	-	6:40	6:51	6:58	7:17	7:22	-	7:27	7:42	7:50
C4	6:28	6:38	6:50	7:00	7:05	7:22	7:27	7:46	-	-	-
C2	-	-	7:00	7:10	7:15	7:32	7:37	-	7:41	7:54	8:02
C4	6:50	7:00	7:12	7:22	7:27	7:44	7:49	8:08	-	-	-
C2	-	-	7:24	7:34	7:39	7:53	7:57	-	8:01	8:13	8:21
C4	7:15	7:25	7:36	7:46	7:51	8:05	8:09	8:25	-	-	-
C2	-	-	7:48	7:58	8:03	8:17	8:21	-	8:25	8:37	8:45
C4	7:39	7:49	8:00	8:10	8:15	8:29	8:33	8:49	-	-	-
C2	-	-	8:12	8:22	8:27	8:41	8:45	-	8:49	9:01	9:09
C4	8:03	8:13	8:24	8:34	8:39	8:53	8:57	9:13	-	-	-
C2	-	-	8:36	8:46	8:51	9:05	9:09	-	9:13	9:25	9:33
C4	8:27	8:37	8:48	8:58	9:03	9:17	9:21	9:37	-	-	-
C2	-	-	9:00	9:10	9:15	9:29	9:33	-	9:37	9:49	9:57
C4	8:55	9:05	9:15	9:24	9:29	9:40	9:44	9:55	-	-	-
C2	-	-	9:30	9:39	9:44	9:55	9:59	-	10:02	10:13	10:20
C4	9:30	9:40	9:50	9:59	10:04	10:15	10:19	10:30	-	-	-
C4	10:00	10:10	10:20	10:29	10:34	10:45	10:49	11:00	-	-	-
C4	10:30	10:39	10:49	10:57	11:01	11:10	11:13	11:23	-	-	-
C4	11:00	11:09	11:19	11:27	11:31	11:40	11:43	11:53	-	-	-
C4	11:30	11:39	11:49	11:57	12:01	12:10	12:13	12:23	-	-	-
After Midnight Service — Servicio después de la medianoche											
C4	12:00	12:09	12:19	12:27	12:31	12:40	12:43	12:53	-	-	-
C4	12:30	12:39	12:49	12:57	1:01	1:10	1:13	1:23	-	-	-
C4	1:00	1:07	1:16	1:22	1:26	1:35	1:38	1:47	-	-	-
C4	1:30	1:37	1:46	1:52	1:56	2:05	2:08	2:17	-	-	-
C4	2:00	2:07	2:16	2:22	2:26	2:35	2:38	2:47	-	-	-

C2,4

Greenbelt-Twinbrook Line

Effective Sunday, June 25, 2023

A partir del domingo, 25 de junio de 2023

Westbound To Twinbrook and Wheaton Stations

Saturday — Sábados

Route Number	Greenbelt M	Greenbelt Rd. & Rhode Island Ave. (Branchville)	Stadium Dr. & University Blvd. (Univ. of Md.)	Hyattsville Crossing M	University Blvd. & Riggs Rd. (Lewisdale)	Takoma Langley Crossroads Transit Center	University Blvd. & Colesville Rd. (Four Corners)	University Blvd. at Warwick Towers	WHEATON M	Randolph Rd. & Veirs Mill Rd.	TWINBROOK M (east side)
AM Service — Servicio matutino											
C4	-	-	-	4:50	5:02	5:06	5:14	5:18	5:24	5:31	5:38
C4	-	-	-	5:12	5:24	5:28	5:36	5:40	5:46	5:53	6:00
C4	-	-	-	5:29	5:41	5:45	5:53	5:57	6:03	6:10	6:17
C4	-	-	-	5:44	5:56	6:00	6:08	6:12	6:18	6:25	6:32
C4/	-	-	-	5:59	6:11	6:15	6:23	6:27	6:33	-	-
C4	-	-	-	6:11	6:25	6:30	6:39	6:43	6:51	6:59	7:06
C4/	-	-	-	6:26	6:40	6:45	6:54	6:58	7:06	-	-
C4	-	-	-	6:41	6:55	7:00	7:09	7:13	7:21	7:29	7:36
C2	6:45	6:52	7:03	-	7:07	7:12	7:21	7:25	7:33	-	-
C4	-	-	-	7:05	7:19	7:24	7:33	7:37	7:45	7:53	8:00
C2	7:09	7:16	7:27	-	7:31	7:36	7:45	7:49	7:57	-	-
C4	-	-	-	7:28	7:43	7:48	7:58	8:03	8:11	8:20	8:27
C2	7:32	7:40	7:51	-	7:55	8:00	8:10	8:15	8:23	-	-
C4	-	-	-	7:52	8:07	8:12	8:22	8:27	8:35	8:44	8:51
C2	7:56	8:04	8:15	-	8:19	8:24	8:34	8:39	8:47	-	-
C4	-	-	-	8:16	8:31	8:36	8:46	8:51	8:59	9:08	9:15
C2	8:20	8:28	8:39	-	8:43	8:48	8:58	9:03	9:11	-	-
C4	-	-	-	8:40	8:55	9:00	9:10	9:15	9:23	9:32	9:39
C2	8:44	8:52	9:03	-	9:07	9:12	9:22	9:27	9:35	-	-
C4	-	-	-	9:04	9:19	9:24	9:34	9:39	9:47	9:56	10:03
C2	9:08	9:16	9:27	-	9:31	9:36	9:46	9:51	9:59	-	-
C4	-	-	-	9:28	9:43	9:48	9:58	10:03	10:11	10:20	10:27
C2	9:27	9:36	9:48	-	9:53	10:00	10:10	10:15	10:24	-	-
C4	-	-	-	9:49	10:05	10:12	10:22	10:27	10:36	10:46	10:54
C2	9:51	10:00	10:12	-	10:17	10:24	10:34	10:39	10:48	-	-
C4	-	-	-	10:13	10:29	10:36	10:46	10:51	11:00	11:10	11:18
C2	10:15	10:24	10:36	-	10:41	10:48	10:58	11:03	11:12	-	-
C4	-	-	-	10:37	10:53	11:00	11:10	11:15	11:24	11:34	11:42
C2	10:39	10:48	11:00	-	11:05	11:12	11:22	11:27	11:36	-	-
C4	-	-	-	11:01	11:17	11:24	11:34	11:39	11:48	11:58	12:06
C2	11:03	11:12	11:24	-	11:29	11:36	11:46	11:51	12:00	-	-
C4	-	-	-	11:25	11:41	11:48	11:58	12:03	12:12	12:22	12:30
C2	11:27	11:36	11:48	-	11:53	12:00	12:10	12:15	12:24	-	-
C4	-	-	-	11:49	12:05	12:12	12:22	12:27	12:36	12:46	12:54
C2	11:51	12:00	12:12	-	12:17	12:24	12:34	12:39	12:48	-	-

On five Federal holidays, Juneteenth, Columbus Day, Veterans' Day, Martin Luther King, Jr. Day, and Presidents' Day, the Saturday schedule will be in effect.

Metrobus proveerá servicio con horario de sábado durante los cinco días festivos de Juneteenth, Columbus Day, Veterans Day, Martin Luther King Jr. Day, y Presidents' Day.

C2,4
Greenbelt-Twinbrook Line

Effective Sunday, June 25, 2023
A partir del domingo, 25 de junio de 2023

► Westbound To Twinbrook and Wheaton Stations

Saturday — Sábados

Route Number	Greenbelt M	Greenbelt Rd. & Rhode Island Ave. (Branchville)	Stadium Dr. & University Blvd. (Univ. of Md.)	Hyattsville Crossing M	University Blvd. & Riggs Rd. (Lewisdale)	Takoma Langley Crossroads Transit Center	University Blvd. & Colesville Rd. (Four Corners)	University Blvd. at Warwick Towers	WHEATON M	Randolph Rd. & Veirs Mill Rd.	TWINBROOK M (east side)
PM Service — Servicio vespertino											
C4	-	-	-	12:11	12:29	12:36	12:46	12:51	1:00	1:11	1:19
C2	12:14	12:23	12:36	-	12:41	12:48	12:58	1:03	1:12	-	-
C4	-	-	-	12:35	12:53	1:00	1:10	1:15	1:24	1:35	1:43
C2	12:38	12:47	1:00	-	1:05	1:12	1:22	1:27	1:36	-	-
C4	-	-	-	12:59	1:17	1:24	1:34	1:39	1:48	1:59	2:07
C2	1:02	1:11	1:24	-	1:29	1:36	1:46	1:51	2:00	-	-
C4	-	-	-	1:23	1:41	1:48	1:58	2:03	2:12	2:23	2:31
C2	1:26	1:35	1:48	-	1:53	2:00	2:10	2:15	2:24	-	-
C4	-	-	-	1:47	2:05	2:12	2:22	2:27	2:36	2:47	2:55
C2	1:50	1:59	2:12	-	2:17	2:24	2:34	2:39	2:48	-	-
C4	-	-	-	2:11	2:29	2:36	2:46	2:51	3:00	3:11	3:19
C2	2:14	2:23	2:36	-	2:41	2:48	2:58	3:03	3:12	-	-
C4	-	-	-	2:35	2:53	3:00	3:10	3:15	3:24	3:35	3:43
C2	2:38	2:47	3:00	-	3:05	3:12	3:22	3:27	3:36	-	-
C4	-	-	-	2:59	3:17	3:24	3:34	3:39	3:48	3:59	4:07
C2	3:02	3:11	3:24	-	3:29	3:36	3:46	3:51	4:00	-	-
C4	-	-	-	3:23	3:41	3:48	3:58	4:03	4:12	4:23	4:31
C2	3:26	3:35	3:48	-	3:53	4:00	4:10	4:15	4:24	-	-
C4	-	-	-	3:47	4:05	4:12	4:22	4:27	4:36	4:47	4:55
C2	3:50	3:59	4:12	-	4:17	4:24	4:34	4:39	4:48	-	-
C4	-	-	-	4:11	4:29	4:36	4:46	4:51	5:00	5:11	5:19
C2	4:14	4:23	4:36	-	4:41	4:48	4:58	5:03	5:12	-	-
C4	-	-	-	4:35	4:53	5:00	5:10	5:15	5:24	5:35	5:43
C2	4:38	4:47	5:00	-	5:05	5:12	5:22	5:27	5:36	-	-
C4	-	-	-	4:59	5:17	5:24	5:34	5:39	5:48	5:59	6:07
C2	5:02	5:11	5:24	-	5:29	5:36	5:46	5:51	6:00	-	-
C4	-	-	-	5:23	5:41	5:48	5:58	6:03	6:12	6:23	6:31
C2	5:26	5:35	5:48	-	5:53	6:00	6:10	6:15	6:24	-	-
C4	-	-	-	5:47	6:05	6:12	6:22	6:27	6:36	6:47	6:55
C2	5:51	5:59	6:13	-	6:18	6:24	6:34	6:39	6:48	-	-
C4	-	-	-	6:13	6:30	6:36	6:46	6:51	7:00	7:10	7:18
C2	6:15	6:23	6:37	-	6:42	6:48	6:58	7:03	7:12	-	-
C4	-	-	-	6:37	6:54	7:00	7:10	7:15	7:24	7:34	7:42
C2	6:39	6:47	7:01	-	7:06	7:12	7:22	7:27	7:36	-	-
C4	-	-	-	7:01	7:18	7:24	7:34	7:39	7:48	7:58	8:06
C2	7:03	7:11	7:25	-	7:30	7:36	7:46	7:51	8:00	-	-
C4	-	-	-	7:25	7:42	7:48	7:58	8:03	8:12	8:22	8:30
C2	7:30	7:38	7:51	-	7:55	8:00	8:09	8:13	8:20	-	-
C4	-	-	-	7:52	8:07	8:12	8:21	8:25	8:32	8:41	8:48
C2	7:54	8:02	8:15	-	8:19	8:24	8:33	8:37	8:44	-	-
C4	-	-	-	8:16	8:31	8:36	8:45	8:49	8:56	9:05	9:12
C2	8:18	8:26	8:39	-	8:43	8:48	8:57	9:01	9:08	9:17	9:24
C4	-	-	-	8:40	8:55	9:00	9:09	9:13	9:20	9:29	9:36
C2	8:45	8:53	9:06	-	9:10	9:15	9:24	9:28	9:35	9:44	9:51
C4	-	-	-	9:10	9:25	9:30	9:39	9:43	9:50	9:59	10:06
C2	9:15	9:23	9:36	-	9:40	9:45	9:54	9:58	10:05	10:14	10:21
C4	-	-	-	9:40	9:55	10:00	10:09	10:13	10:20	10:29	10:36
C2	9:46	9:54	10:06	-	10:11	10:15	10:24	10:28	10:35	10:43	10:50
C4	-	-	-	10:17	10:31	10:35	10:44	10:48	10:55	11:03	11:10
C2	10:26	10:34	10:46	-	10:51	10:55	11:04	11:08	11:15	11:23	11:30
C4	-	-	-	11:00	11:14	11:18	11:27	11:31	11:38	11:46	11:53
C4	-	-	-	11:30	11:44	11:48	11:57	12:01	12:08	12:16	12:23
After Midnight Service — Servicio después de la medianoche											
C4	-	-	-	12:00	12:14	12:18	12:27	12:31	12:38	12:46	12:53
C4	-	-	-	12:30	12:42	12:45	12:52	12:56	1:02	1:10	1:18
C4	-	-	-	1:00	1:12	1:15	1:22	1:26	1:32	1:40	1:48
C4	-	-	-	1:30	1:42	1:45	1:52	1:56	2:02	2:10	2:18
C4	-	-	-	2:00	2:12	2:15	2:22	2:26	2:32	2:40	2:48

On five Federal holidays, Juneteenth, Columbus Day, Veterans' Day, Martin Luther King, Jr. Day, and Presidents' Day, the Saturday schedule will be in effect.

Metrobus proveerá servicio con horario de sábado durante los cinco días festivos de Juneteenth, Columbus Day, Veterans Day, Martin Luther King Jr. Day, y Presidents' Day.

C2,4
Greenbelt-Twinbrook Line

Effective Sunday, June 25, 2023
A partir del domingo, 25 de junio de 2023

Eastbound to Hyattsville Crossing and Greenbelt stations

Saturday — Sábados

Route Number	Twinbrook (east side) M	Randolph Rd. & Veirs Mill Rd.	Wheaton M	University Blvd. opposite Warwick Towers	University Blvd. & Colesville Rd. (Four Corners)	Takoma Langley Crossroads Transit Center	University Blvd. & Riggs Rd. (Lewisdale)	HYATTSVILLE CROSSING M	Stadium Dr. & University Blvd. (Univ. of Md.)	Greenbelt Rd. & Rhode Island Ave. (Branchville)	GREENBELT M
AM Service — Servicio matutino											
C4	5:25	5:34	5:45	5:53	5:58	6:10	6:14	6:27	-	-	-
C2	-	-	6:10	6:18	6:23	6:35	6:39	-	6:43	6:54	7:01
C4	6:15	6:24	6:35	6:43	6:48	7:00	7:04	7:17	-	-	-
C2	-	-	6:55	7:03	7:08	7:20	7:24	-	7:28	7:39	7:46
C4	6:52	7:01	7:12	7:20	7:25	7:37	7:41	7:54	-	-	-
C2	-	-	7:24	7:32	7:37	7:49	7:53	-	7:57	8:08	8:15
C4	7:16	7:25	7:36	7:44	7:49	8:01	8:05	8:18	-	-	-
C2	-	-	7:48	7:56	8:01	8:13	8:17	-	8:21	8:32	8:39
C4	7:40	7:49	8:00	8:08	8:13	8:25	8:29	8:42	-	-	-
C2	-	-	8:12	8:20	8:25	8:37	8:41	-	8:45	8:56	9:03
C4	8:04	8:13	8:24	8:32	8:37	8:49	8:53	9:06	-	-	-
C2	-	-	8:36	8:44	8:49	9:01	9:05	-	9:09	9:20	9:27
C4	8:28	8:37	8:48	8:57	9:02	9:18	9:23	9:39	-	-	-
C2	-	-	9:00	9:09	9:14	9:30	9:35	-	9:39	9:51	9:59
C4	8:52	9:01	9:12	9:21	9:26	9:42	9:47	10:03	-	-	-
C2	-	-	9:24	9:33	9:38	9:54	9:59	-	10:03	10:15	10:23
C4	9:16	9:25	9:36	9:45	9:50	10:06	10:11	10:27	-	-	-
C2	-	-	9:48	9:57	10:02	10:18	10:23	-	10:27	10:39	10:47
C4	9:40	9:49	10:00	10:09	10:14	10:30	10:35	10:51	-	-	-
C2	-	-	10:12	10:21	10:26	10:42	10:47	-	10:51	11:03	11:11
C4	10:04	10:13	10:24	10:33	10:38	10:54	10:59	11:15	-	-	-
C2	-	-	10:36	10:45	10:50	11:06	11:11	-	11:15	11:27	11:35
C4	10:28	10:37	10:48	10:57	11:02	11:18	11:23	11:39	-	-	-
C2	-	-	11:00	11:09	11:14	11:30	11:35	-	11:39	11:51	11:59
C4	10:51	11:00	11:12	11:21	11:26	11:44	11:49	12:08	-	-	-
C2	-	-	11:24	11:33	11:38	11:56	12:01	-	12:05	12:18	12:26
C4	11:15	11:24	11:36	11:45	11:50	12:08	12:13	12:32	-	-	-
C2	-	-	11:48	11:57	12:02	12:20	12:25	-	12:29	12:42	12:50
C4	11:39	11:48	12:00	12:09	12:14	12:32	12:37	12:56	-	-	-

On five Federal holidays, Juneteenth, Columbus Day, Veterans' Day, Martin Luther King, Jr. Day, and Presidents' Day, the Saturday schedule will be in effect.

Metrobus proveerá servicio con horario de sábado durante los cinco días festivos de Juneteenth, Columbus Day, Veterans Day, Martin Luther King Jr. Day, y Presidents' Day.

C2,4

Greenbelt-Twinbrook Line

Effective Sunday, June 25, 2023

A partir del domingo, 25 de junio de 2023

▶ Eastbound to Hyattsville Crossing and Greenbelt stations

Saturday — Sábados

Route Number	Twinbrook (east side) M	Randolph Rd. & Veirs Mill Rd.	Wheaton M	University Blvd. opposite Warwick Towers	University Blvd. & Colesville Rd. (Four Corners)	Takoma Langley Crossroads Transit Center	University Blvd. & Riggs Rd. (Lewisdale)	HYATTSVILLE CROSSING M	Stadium Dr. & University Blvd. (Univ. of Md.)	Greenbelt Rd. & Rhode Island Ave. (Branchville)	GREENBELT M
PM Service — Servicio vespertino											
C2	-	-	12:12	12:21	12:26	12:44	12:49	-	12:53	1:06	1:14
C4	12:03	12:12	12:24	12:33	12:38	12:56	1:01	1:20	-	-	-
C2	-	-	12:36	12:45	12:50	1:08	1:13	-	1:17	1:30	1:38
C4	12:27	12:36	12:48	12:57	1:02	1:20	1:25	1:44	-	-	-
C2	-	-	1:00	1:09	1:14	1:32	1:37	-	1:41	1:54	2:02
C4	12:51	1:00	1:12	1:21	1:26	1:44	1:49	2:08	-	-	-
C2	-	-	1:24	1:33	1:38	1:56	2:01	-	2:05	2:18	2:26
C4	1:15	1:24	1:36	1:45	1:50	2:08	2:13	2:32	-	-	-
C2	-	-	1:48	1:57	2:02	2:20	2:25	-	2:29	2:42	2:50
C4	1:39	1:48	2:00	2:09	2:14	2:32	2:37	2:56	-	-	-
C2	-	-	2:12	2:21	2:26	2:44	2:49	-	2:53	3:06	3:14
C4	2:03	2:12	2:24	2:33	2:38	2:56	3:01	3:20	-	-	-
C2	-	-	2:36	2:45	2:50	3:08	3:13	-	3:17	3:30	3:38
C4	2:26	2:36	2:48	2:59	3:04	3:22	3:27	3:46	-	-	-
C2	-	-	3:00	3:11	3:16	3:34	3:39	-	3:43	3:56	4:04
C4	2:50	3:00	3:12	3:23	3:28	3:46	3:51	4:10	-	-	-
C2	-	-	3:24	3:35	3:40	3:58	4:03	-	4:07	4:20	4:28
C4	3:14	3:24	3:36	3:47	3:52	4:10	4:15	4:34	-	-	-
C2	-	-	3:48	3:59	4:04	4:22	4:27	-	4:31	4:44	4:52
C4	3:38	3:48	4:00	4:11	4:16	4:34	4:39	4:58	-	-	-
C2	-	-	4:12	4:23	4:28	4:46	4:51	-	4:55	5:08	5:16
C4	4:02	4:12	4:24	4:35	4:40	4:58	5:03	5:22	-	-	-
C2	-	-	4:36	4:47	4:52	5:10	5:15	-	5:19	5:32	5:40
C4	4:26	4:36	4:48	4:59	5:04	5:22	5:27	5:46	-	-	-
C2	-	-	5:00	5:11	5:16	5:34	5:39	-	5:43	5:56	6:04
C4	4:50	5:00	5:12	5:23	5:28	5:46	5:51	6:10	-	-	-
C2	-	-	5:24	5:35	5:40	5:58	6:03	-	6:07	6:20	6:28
C4	5:14	5:24	5:36	5:47	5:52	6:10	6:15	6:34	-	-	-
C2	-	-	5:48	5:59	6:04	6:22	6:27	-	6:31	6:44	6:52
C4	5:38	5:48	6:00	6:11	6:16	6:34	6:39	6:58	-	-	-
C2	-	-	6:12	6:21	6:26	6:41	6:46	-	6:50	7:03	7:11
C4	6:03	6:13	6:24	6:33	6:38	6:53	6:58	7:14	-	-	-
C2	-	-	6:36	6:45	6:50	7:05	7:10	-	7:14	7:27	7:35
C4	6:27	6:37	6:48	6:57	7:02	7:17	7:22	7:38	-	-	-
C2	-	-	7:00	7:09	7:14	7:29	7:34	-	7:38	7:51	7:59
C4	6:51	7:01	7:12	7:21	7:26	7:41	7:46	8:02	-	-	-
C2	-	-	7:24	7:33	7:38	7:53	7:58	-	8:02	8:15	8:23
C4	7:15	7:25	7:36	7:45	7:50	8:05	8:10	8:26	-	-	-
C2	-	-	7:48	7:57	8:02	8:17	8:22	-	8:26	8:39	8:47
C4	7:39	7:49	8:00	8:09	8:14	8:29	8:34	8:50	-	-	-
C2	-	-	8:12	8:21	8:26	8:41	8:46	-	8:50	9:03	9:11
C4	8:03	8:13	8:24	8:33	8:38	8:53	8:58	9:14	-	-	-
C2	-	-	8:36	8:45	8:50	9:05	9:10	-	9:14	9:27	9:35
C4	8:29	8:38	8:48	8:57	9:02	9:15	9:19	9:32	-	-	-
C2	-	-	9:00	9:09	9:14	9:27	9:31	-	9:34	9:46	9:54
C4	9:01	9:10	9:20	9:29	9:34	9:47	9:51	10:04	-	-	-
C4	9:30	9:39	9:49	9:58	10:03	10:16	10:20	10:33	-	-	-
C4	10:00	10:09	10:19	10:28	10:33	10:46	10:50	11:03	-	-	-
C4	10:30	10:39	10:49	10:58	11:03	11:16	11:20	11:33	-	-	-
C4	11:00	11:09	11:19	11:28	11:33	11:46	11:50	12:03	-	-	-
C4	11:30	11:39	11:49	11:57	12:01	12:10	12:13	12:25	-	-	-
After Midnight Service — Servicio después de la medianoche											
C4	12:00	12:09	12:19	12:27	12:31	12:40	12:43	12:55	-	-	-
C4	12:30	12:39	12:49	12:57	1:01	1:10	1:13	1:25	-	-	-
C4	1:00	1:09	1:19	1:27	1:31	1:40	1:43	1:55	-	-	-
C4	1:30	1:39	1:49	1:57	2:01	2:10	2:13	2:25	-	-	-
C4	2:00	2:09	2:19	2:27	2:31	2:40	2:43	2:55	-	-	-

On five Federal holidays, Juneteenth, Columbus Day, Veterans' Day, Martin Luther King, Jr. Day, and Presidents' Day, the Saturday schedule will be in effect.

Metrobus proveerá servicio con horario de sábado durante los cinco días festivos de Juneteenth, Columbus Day, Veterans Day, Martin Luther King Jr. Day, y Presidents' Day.

C2,4
Greenbelt-Twinbrook Line

Effective Sunday, June 25, 2023
A partir del domingo, 25 de junio de 2023

► Westbound To Twinbrook Station and Takoma Langley Crossroads Transit Center

Sunday — Domingos

Route Number	Greenbelt M	Greenbelt Rd. & Rhode Island Ave. (Branchville)	Stadium Dr. & University Blvd. (Univ. of Md.)	Hyattsville Crossing M	University Blvd. & Riggs Rd. (Lewisdale)	Takoma Langley Crossroads Transit Center	University Blvd. & Colesville Rd. (Four Corners)	University Blvd. at Warwick Towers	WHEATON M	Randolph Rd. & Veirs Mill Rd.	TWINBROOK M (east side)
AM Service — Servicio matutino											
C4	-	-	-	5:36	5:50	5:55	6:05	6:10	6:20	6:29	6:36
C4	-	-	-	5:56	6:10	6:15	6:25	6:30	6:40	6:49	6:56
C4	-	-	-	6:16	6:30	6:35	6:45	6:50	7:00	7:09	7:16
C4	-	-	-	6:36	6:50	6:55	7:05	7:10	7:20	7:29	7:36
C4	-	-	-	6:53	7:07	7:12	7:22	7:27	7:37	7:46	7:53
C4	-	-	-	7:05	7:19	7:24	7:34	7:39	7:49	7:58	8:05
C4	-	-	-	7:17	7:31	7:36	7:45	7:50	8:00	8:10	8:17
C4	-	-	-	7:29	7:43	7:48	7:57	8:02	8:12	8:22	8:29
C4	-	-	-	7:41	7:55	8:00	8:09	8:14	8:24	8:34	8:41
C4	-	-	-	7:53	8:07	8:12	8:21	8:26	8:36	8:46	8:53
C4	-	-	-	8:05	8:19	8:24	8:33	8:38	8:48	8:58	9:05
C4	-	-	-	8:17	8:31	8:36	8:45	8:50	9:00	9:10	9:17
C4	-	-	-	8:29	8:43	8:48	8:57	9:02	9:12	9:22	9:29
C4	-	-	-	8:41	8:55	9:00	9:09	9:14	9:24	9:34	9:41
C4	-	-	-	8:53	9:07	9:12	9:21	9:26	9:36	9:46	9:53
C4	-	-	-	9:05	9:19	9:24	9:33	9:38	9:48	9:58	10:05
C2/	9:00	9:09	9:21	-	9:25	9:30	-	-	-	-	-
C4	-	-	-	9:17	9:31	9:36	9:45	9:50	10:00	10:10	10:17
C4	-	-	-	9:29	9:43	9:48	9:57	10:02	10:12	10:22	10:29
C4	-	-	-	9:41	9:55	10:00	10:09	10:14	10:24	10:34	10:41
C4	-	-	-	9:53	10:07	10:12	10:21	10:26	10:36	10:46	10:53
C2/	9:48	9:57	10:09	-	10:13	10:18	-	-	-	-	-
C4	-	-	-	10:05	10:19	10:24	10:33	10:38	10:48	10:58	11:05
C4	-	-	-	10:17	10:31	10:36	10:45	10:50	11:00	11:10	11:17
C4	-	-	-	10:29	10:43	10:48	10:57	11:02	11:12	11:22	11:29
C4	-	-	-	10:41	10:55	11:00	11:09	11:14	11:24	11:34	11:41
C2/	10:34	10:43	10:55	-	11:00	11:06	-	-	-	-	-
C4	-	-	-	10:49	11:06	11:12	11:22	11:27	11:38	11:48	11:56
C4	-	-	-	11:01	11:18	11:24	11:34	11:39	11:50	12:00	12:08
C4	-	-	-	11:13	11:30	11:36	11:46	11:51	12:02	12:12	12:20
C4	-	-	-	11:25	11:42	11:48	11:58	12:03	12:14	12:24	12:32
PM Service — Servicio vespertino											
C2/	11:22	11:31	11:43	-	11:48	11:54	-	-	-	-	-
C4	-	-	-	11:37	11:54	12:00	12:10	12:15	12:26	12:36	12:44
C4	-	-	-	11:49	12:06	12:12	12:22	12:27	12:38	12:48	12:56
C4	-	-	-	12:01	12:18	12:24	12:34	12:39	12:50	1:00	1:08
C4	-	-	-	12:13	12:30	12:36	12:46	12:51	1:02	1:12	1:20
C2/	12:10	12:19	12:31	-	12:36	12:42	-	-	-	-	-
C4	-	-	-	12:25	12:42	12:48	12:58	1:03	1:14	1:24	1:32
C4	-	-	-	12:37	12:54	1:00	1:10	1:15	1:26	1:36	1:44
C4	-	-	-	12:49	1:06	1:12	1:22	1:27	1:38	1:48	1:56
C4	-	-	-	1:01	1:18	1:24	1:34	1:39	1:50	2:00	2:08
C2/	12:58	1:07	1:19	-	1:24	1:30	-	-	-	-	-
C4	-	-	-	1:13	1:30	1:36	1:46	1:51	2:02	2:12	2:20
C4	-	-	-	1:25	1:42	1:48	1:58	2:03	2:14	2:24	2:32
C4	-	-	-	1:37	1:54	2:00	2:10	2:15	2:26	2:36	2:44
C4	-	-	-	1:49	2:06	2:12	2:22	2:27	2:38	2:48	2:56
C2/	1:46	1:55	2:07	-	2:12	2:18	-	-	-	-	-
C4	-	-	-	2:01	2:18	2:24	2:34	2:39	2:50	3:00	3:08
C4	-	-	-	2:13	2:30	2:36	2:46	2:51	3:02	3:12	3:20
C4	-	-	-	2:25	2:42	2:48	2:58	3:03	3:14	3:24	3:32
C4	-	-	-	2:37	2:54	3:00	3:10	3:15	3:26	3:36	3:44
C2/	2:34	2:43	2:55	-	3:00	3:06	-	-	-	-	-
C4	-	-	-	2:49	3:06	3:12	3:22	3:27	3:38	3:48	3:56

C2,4

Greenbelt-Twinbrook Line

Effective Sunday, June 25, 2023

A partir del domingo, 25 de junio de 2023

Westbound To Twinbrook Station and Takoma Langley Crossroads Transit Center

Sunday — Domingos

Route Number	Greenbelt	Greenbelt Rd. & Rhode Island Ave. (Branchville)	Stadium Dr. & University Blvd. (Univ. of Md.)	Hyattsville Crossing	University Blvd. & Riggs Rd. (Lewisdale)	Takoma Langley Crossroads Transit Center	University Blvd. & Colesville Rd. (Four Corners)	University Blvd. at Warwick Towers	WHEATON	Randolph Rd. & Veirs Mill Rd.	TWINBROOK (east side)
PM Service — Servicio vespertino											
C4	-	-	-	3:01	3:18	3:24	3:34	3:39	3:50	4:00	4:08
C4	-	-	-	3:13	3:30	3:36	3:46	3:51	4:02	4:12	4:20
C4	-	-	-	3:25	3:42	3:48	3:58	4:03	4:14	4:24	4:32
C2/	3:22	3:31	3:43	-	3:48	3:54	-	-	-	-	-
C4	-	-	-	3:37	3:54	4:00	4:10	4:15	4:26	4:36	4:44
C4	-	-	-	3:49	4:06	4:12	4:22	4:27	4:38	4:48	4:56
C4	-	-	-	4:01	4:18	4:24	4:34	4:39	4:50	5:00	5:08
C4	-	-	-	4:13	4:30	4:36	4:46	4:51	5:02	5:12	5:20
C2/	4:10	4:19	4:31	-	4:36	4:42	-	-	-	-	-
C4	-	-	-	4:25	4:42	4:48	4:58	5:03	5:14	5:24	5:32
C4	-	-	-	4:37	4:54	5:00	5:10	5:15	5:26	5:36	5:44
C4	-	-	-	4:49	5:06	5:12	5:22	5:27	5:38	5:48	5:56
C4	-	-	-	5:01	5:18	5:24	5:34	5:39	5:50	6:00	6:08
C2/	4:58	5:07	5:19	-	5:24	5:30	-	-	-	-	-
C4	-	-	-	5:13	5:30	5:36	5:46	5:51	6:02	6:12	6:20
C4	-	-	-	5:25	5:42	5:48	5:58	6:03	6:14	6:24	6:32
C4	-	-	-	5:37	5:54	6:00	6:10	6:15	6:26	6:36	6:44
C4	-	-	-	5:49	6:06	6:12	6:22	6:27	6:38	6:48	6:56
C2/	5:46	5:55	6:07	-	6:12	6:18	-	-	-	-	-
C4	-	-	-	6:01	6:18	6:24	6:34	6:39	6:50	7:00	7:08
C4	-	-	-	6:12	6:29	6:35	6:45	6:50	7:01	7:11	7:19
C4	-	-	-	6:25	6:42	6:48	6:58	7:03	7:14	7:24	7:32
C4	-	-	-	6:37	6:54	7:00	7:10	7:15	7:26	7:36	7:44
C2/	6:34	6:43	6:55	-	7:00	7:06	-	-	-	-	-
C4	-	-	-	6:52	7:07	7:12	7:22	7:27	7:36	7:46	7:53
C4	-	-	-	7:04	7:19	7:24	7:34	7:39	7:48	7:58	8:05
C4	-	-	-	7:16	7:31	7:36	7:46	7:51	8:00	8:10	8:17
C4	-	-	-	7:28	7:43	7:48	7:58	8:03	8:12	8:22	8:29
C4	-	-	-	7:40	7:55	8:00	8:10	8:15	8:24	8:34	8:41
C4	-	-	-	7:54	8:08	8:12	8:21	8:26	8:35	8:44	8:51
C4	-	-	-	8:06	8:20	8:24	8:33	8:38	8:47	8:56	9:03
C4	-	-	-	8:18	8:32	8:36	8:45	8:50	8:59	9:08	9:15
C4	-	-	-	8:30	8:44	8:48	8:57	9:02	9:11	9:20	9:27
C4	-	-	-	8:42	8:56	9:00	9:09	9:14	9:23	9:32	9:39
C4	-	-	-	9:00	9:14	9:18	9:27	9:32	9:41	9:50	9:57
C4	-	-	-	9:30	9:44	9:48	9:57	10:02	10:11	10:20	10:27
C4	-	-	-	10:00	10:14	10:18	10:27	10:32	10:41	10:50	10:57
C4	-	-	-	10:30	10:44	10:48	10:57	11:02	11:11	11:20	11:27
C4	-	-	-	11:00	11:14	11:18	11:27	11:32	11:41	11:50	11:57
C4	-	-	-	11:30	11:44	11:48	11:57	12:02	12:11	12:20	12:27
After Midnight Service — Servicio después de la medianoche											
C4	-	-	-	12:00	12:12	12:16	12:24	12:29	12:37	12:45	12:52
C4	-	-	-	12:30	12:42	12:46	12:54	12:59	1:07	1:15	1:22
C4	-	-	-	1:00	1:12	1:16	1:24	1:29	1:37	1:45	1:52
C4	-	-	-	1:30	1:42	1:46	1:54	1:59	2:07	2:15	2:22
C4	-	-	-	2:00	2:12	2:16	2:24	2:29	2:37	2:45	2:52

C2,4
Greenbelt-Twinbrook Line

Effective Sunday, June 25, 2023
A partir del domingo, 25 de junio de 2023

Eastbound to Hyattsville Crossing and Greenbelt stations

Sunday — Domingos

Route Number	Twinbrook (east side) M	Randolph Rd. & Veirs Mill Rd.	Wheaton M	University Blvd. opposite Warwick Towers	University Blvd. & Colesville Rd. (Four Corners)	Takoma Langley Crossroads Transit Center	University Blvd. & Riggs Rd. (Lewisdale)	HYATTSVILLE CROSSING M	Stadium Dr. & University Blvd. (Univ. of Md.)	Greenbelt Rd. & Rhode Island Ave. (Branchville)	GREENBELT M
AM Service — Servicio matutino											
C4	5:25	5:34	5:45	5:53	5:57	6:08	6:12	6:27	-	-	-
C4	5:55	6:04	6:15	6:23	6:27	6:38	6:42	6:57	-	-	-
C4	6:25	6:34	6:45	6:53	6:57	7:08	7:12	7:27	-	-	-
C4	6:52	7:01	7:12	7:20	7:24	7:35	7:39	7:54	-	-	-
C4	7:04	7:13	7:24	7:32	7:37	7:50	7:54	8:09	-	-	-
C4	7:16	7:25	7:36	7:44	7:49	8:02	8:06	8:21	-	-	-
C4	7:28	7:37	7:48	7:56	8:01	8:14	8:18	8:33	-	-	-
C2/	-	-	-	-	-	8:20	8:24	-	8:28	8:39	8:46
C4	7:40	7:49	8:00	8:08	8:13	8:26	8:30	8:45	-	-	-
C4	7:52	8:01	8:12	8:20	8:25	8:38	8:42	8:57	-	-	-
C4	8:04	8:13	8:24	8:32	8:37	8:50	8:54	9:09	-	-	-
C4	8:16	8:25	8:36	8:44	8:49	9:02	9:06	9:21	-	-	-
C2/	-	-	-	-	-	9:08	9:12	-	9:16	9:27	9:34
C4	8:28	8:37	8:48	8:56	9:01	9:14	9:18	9:33	-	-	-
C4	8:40	8:49	9:00	9:08	9:13	9:26	9:30	9:45	-	-	-
C4	8:52	9:01	9:12	9:20	9:25	9:38	9:42	9:57	-	-	-
C2/	-	-	-	-	-	9:44	9:48	-	9:52	10:03	10:11
C4	9:04	9:13	9:24	9:32	9:37	9:51	9:55	10:11	-	-	-
C4	9:16	9:25	9:36	9:44	9:49	10:03	10:07	10:23	-	-	-
C4	9:28	9:37	9:48	9:56	10:01	10:15	10:19	10:35	-	-	-
C4	9:39	9:49	10:00	10:09	10:14	10:30	10:34	10:50	-	-	-
C2/	-	-	-	-	-	10:36	10:40	-	10:44	10:55	11:02
C4	9:51	10:01	10:12	10:21	10:26	10:42	10:46	11:02	-	-	-
C4	10:03	10:13	10:24	10:33	10:38	10:54	10:58	11:14	-	-	-
C4	10:15	10:25	10:36	10:45	10:50	11:06	11:10	11:26	-	-	-
C4	10:27	10:37	10:48	10:57	11:02	11:18	11:22	11:38	-	-	-
C2/	-	-	-	-	-	11:24	11:28	-	11:32	11:43	11:50
C4	10:39	10:49	11:00	11:09	11:14	11:30	11:34	11:50	-	-	-
C4	10:51	11:01	11:12	11:21	11:26	11:42	11:46	12:02	-	-	-
C4	11:03	11:13	11:24	11:33	11:38	11:54	11:58	12:14	-	-	-
C4	11:15	11:25	11:36	11:45	11:50	12:06	12:10	12:26	-	-	-
C2/	-	-	-	-	-	12:12	12:17	-	12:22	12:34	12:42
C4	11:27	11:37	11:48	11:57	12:02	12:18	12:22	12:38	-	-	-
C4	11:39	11:49	12:00	12:09	12:14	12:30	12:34	12:50	-	-	-
C4	11:50	12:00	12:12	12:22	12:27	12:44	12:49	1:07	-	-	-
PM Service — Servicio vespertino											
C4	12:02	12:12	12:24	12:34	12:39	12:56	1:01	1:19	-	-	-
C2/	-	-	-	-	-	1:02	1:07	-	1:12	1:24	1:32
C4	12:14	12:24	12:36	12:46	12:51	1:08	1:13	1:31	-	-	-
C4	12:26	12:36	12:48	12:58	1:03	1:20	1:25	1:43	-	-	-
C4	12:38	12:48	1:00	1:10	1:15	1:32	1:37	1:55	-	-	-
C2/	-	-	-	-	-	1:38	1:43	-	1:48	2:00	2:08
C4	12:50	1:00	1:12	1:22	1:27	1:44	1:49	2:07	-	-	-
C4	1:02	1:12	1:24	1:34	1:39	1:56	2:01	2:19	-	-	-
C4	1:14	1:24	1:36	1:46	1:51	2:08	2:13	2:31	-	-	-
C4	1:26	1:36	1:48	1:58	2:03	2:20	2:25	2:43	-	-	-
C2/	-	-	-	-	-	2:26	2:31	-	2:36	2:48	2:56
C4	1:38	1:48	2:00	2:10	2:15	2:32	2:37	2:55	-	-	-
C4	1:50	2:00	2:12	2:22	2:27	2:44	2:49	3:07	-	-	-
C4	2:02	2:12	2:24	2:34	2:39	2:56	3:01	3:19	-	-	-
C4	2:14	2:24	2:36	2:46	2:51	3:08	3:13	3:31	-	-	-
C2/	-	-	-	-	-	3:14	3:19	-	3:24	3:36	3:44
C4	2:26	2:36	2:48	2:58	3:03	3:20	3:25	3:43	-	-	-
C4	2:38	2:48	3:00	3:10	3:15	3:32	3:37	3:55	-	-	-
C4	2:50	3:00	3:12	3:22	3:27	3:44	3:49	4:07	-	-	-
C4	3:02	3:12	3:24	3:34	3:39	3:56	4:01	4:19	-	-	-

C2,4
Greenbelt-Twinbrook Line

Effective Sunday, June 25, 2023

A partir del domingo, 25 de junio de 2023

Eastbound to Hyattsville Crossing and Greenbelt stations

Sunday — Domingos

Route Number	Twinbrook (east side) M	Randolph Rd. & Veirs Mill Rd.	Wheaton M	University Blvd. opposite Warwick Towers	University Blvd. & Colesville Rd. (Four Corners)	Takoma Langley Crossroads Transit Center	University Blvd. & Riggs Rd. (Lewisdale)	HYATTSVILLE CROSSING M	Stadium Dr. & University Blvd. (Univ. of Md.)	Greenbelt Rd. & Rhode Island Ave. (Branchville)	GREENBELT M
PM Service — Servicio vespertino											
C2/	-	-	-	-	-	4:02	4:07	-	4:12	4:24	4:32
C4	3:14	3:24	3:36	3:46	3:51	4:08	4:13	4:31	-	-	-
C4	3:26	3:36	3:48	3:58	4:03	4:20	4:25	4:43	-	-	-
C4	3:38	3:48	4:00	4:10	4:15	4:32	4:37	4:55	-	-	-
C4	3:50	4:00	4:12	4:22	4:27	4:44	4:49	5:07	-	-	-
C2/	-	-	-	-	-	4:50	4:55	-	5:00	5:12	5:20
C4	4:02	4:12	4:24	4:34	4:39	4:56	5:01	5:19	-	-	-
C4	4:14	4:24	4:36	4:46	4:51	5:08	5:13	5:31	-	-	-
C4	4:26	4:36	4:48	4:58	5:03	5:20	5:25	5:43	-	-	-
C4	4:38	4:48	5:00	5:10	5:15	5:32	5:37	5:55	-	-	-
C2/	-	-	-	-	-	5:38	5:42	-	5:47	5:58	6:06
C4	4:50	5:00	5:12	5:22	5:27	5:44	5:49	6:07	-	-	-
C4	5:02	5:12	5:24	5:34	5:39	5:56	6:01	6:19	-	-	-
C4	5:14	5:24	5:36	5:46	5:51	6:08	6:13	6:31	-	-	-
C4	5:27	5:36	5:48	5:57	6:02	6:16	6:20	6:35	-	-	-
C2/	-	-	-	-	-	6:22	6:26	-	6:31	6:42	6:50
C4	5:39	5:48	6:00	6:09	6:14	6:28	6:32	6:47	-	-	-
C4	5:51	6:00	6:12	6:21	6:26	6:40	6:44	6:59	-	-	-
C4	6:03	6:12	6:24	6:33	6:38	6:52	6:56	7:11	-	-	-
C4	6:15	6:24	6:36	6:45	6:50	7:04	7:08	7:23	-	-	-
C4	6:27	6:36	6:48	6:57	7:02	7:16	7:20	7:35	-	-	-
C2/	-	-	-	-	-	7:22	7:26	-	7:31	7:42	7:50
C4	6:39	6:48	7:00	7:09	7:14	7:28	7:32	7:47	-	-	-
C4	6:51	7:00	7:12	7:21	7:26	7:40	7:44	7:59	-	-	-
C4	7:03	7:12	7:24	7:33	7:38	7:52	7:56	8:11	-	-	-
C4	7:17	7:26	7:36	7:44	7:49	8:01	8:05	8:20	-	-	-
C4	7:29	7:38	7:48	7:56	8:01	8:13	8:17	8:32	-	-	-
C4	7:41	7:50	8:00	8:08	8:13	8:25	8:29	8:44	-	-	-
C4	7:53	8:02	8:12	8:20	8:25	8:37	8:41	8:56	-	-	-
C4	8:05	8:14	8:24	8:32	8:37	8:49	8:53	9:08	-	-	-
C4	8:17	8:26	8:36	8:44	8:49	9:00	9:04	9:16	-	-	-
C4	8:29	8:38	8:48	8:56	9:01	9:12	9:16	9:28	-	-	-
C4	8:41	8:50	9:00	9:08	9:13	9:24	9:28	9:40	-	-	-
C4	9:00	9:09	9:19	9:27	9:32	9:43	9:47	9:59	-	-	-
C4	9:30	9:39	9:49	9:57	10:02	10:13	10:17	10:29	-	-	-
C4	10:00	10:09	10:19	10:27	10:32	10:43	10:47	10:59	-	-	-
C4	10:30	10:39	10:49	10:57	11:02	11:13	11:17	11:29	-	-	-
C4	11:00	11:09	11:19	11:27	11:32	11:43	11:47	11:59	-	-	-
C4	11:30	11:39	11:49	11:57	12:02	12:13	12:17	12:29	-	-	-
After Midnight Service — Servicio después de la medianoche											
C4	12:00	12:09	12:19	12:27	12:32	12:43	12:47	12:59	-	-	-
C4	12:30	12:39	12:49	12:57	1:02	1:13	1:17	1:29	-	-	-
C4	1:00	1:09	1:19	1:27	1:32	1:43	1:47	1:59	-	-	-
C4	1:30	1:39	1:44	1:51	1:55	2:05	2:09	2:21	-	-	-
C4	2:00	2:09	2:14	2:21	2:25	2:35	2:39	2:51	-	-	-

How to use this timetable

- ➤ Use the map to find the stops closest to where you will get on and off the bus.
- ➤ Select the schedule (Weekday, Saturday, Sunday) for when you will travel. Along the top of the schedule, find the stop at or nearest the point where you will get on the bus. Follow that column down to the time you want to leave.
- ➤ Use the same method to find the times the bus is scheduled to arrive at the stop where you will get off the bus.
- ➤ If the bus stop is not listed, use the time shown for the bus stop before it as the time to wait at the stop.
- ➤ The end-of-the-line or last stop is listed in ALL CAPS on the schedule.

Cómo Usar este Horario

- ➤ Use este mapa para localizar las paradas más cercanas a donde se subirá y bajará del autobús.
- ➤ Seleccione el horario (Entre semana, sábado, domingo) de cuando viajará. A lo largo de la parte superior del horario, localice la parada o el punto más cercano a la parada en la que se subirá al autobús. Siga esa columna hacia abajo hasta la hora en que desee salir.
- ➤ Utilice el mismo método para localizar las horas en que el autobús está programado para llegar a la parada en donde desea bajarse del autobús.
- ➤ Si la parada del autobús no está listada use la hora que se muestra en la parada anterior como la hora de espera en la parada.
- ➤ El final de la ruta o la última parada del autobús aparece en letras MAYÚSCULAS en el horario.

English-Español

Effective 6-16-24

C8

College Park - North Bethesda Line

metrobus

Serves these locations-
Brinda servicio a estas ubicaciones

- ● North Bethesda station
- ● Randolph Road
- ● Glenmont station
- ● Colesville
- ● White Oak
- ● Food & Drug Administration/ Federal Research Center
- ● Hillandale
- ● Adelphi
- ● Archives II
- ● University of Maryland
- ● College Park-U of Md station

4712
metrobus
METROBUS

www.wmata.com
Information Anytime 202-637-7000 TTY 202-962-2033

**Washington
Metropolitan Area
Transit Authority**

*A District of Columbia,
Maryland and Virginia
Transit Partnership*

C8

College Park - North Bethesda Line

Effective Sunday, June 16, 2024

A partir del domingo, 16 de junio de 2024

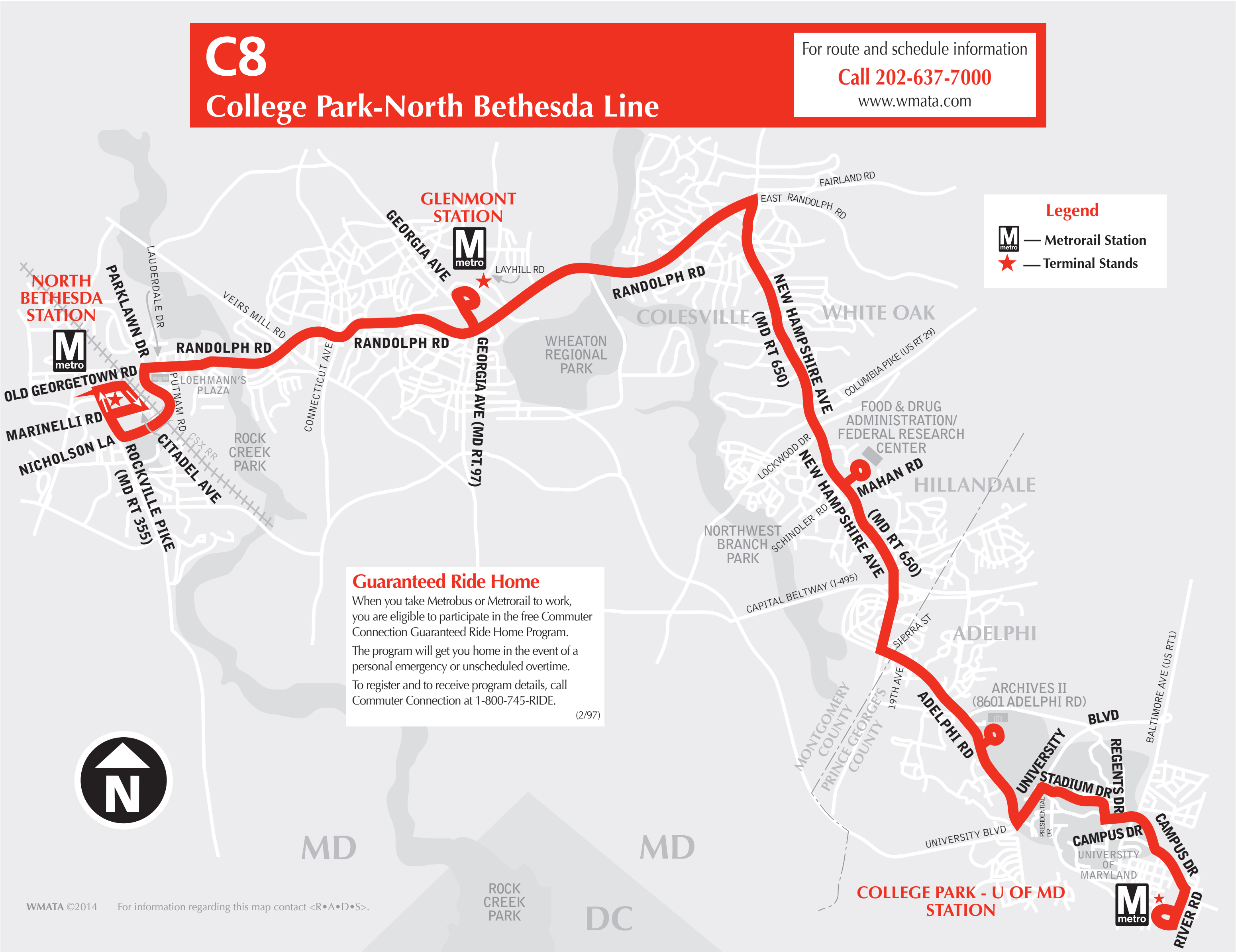
C8
College Park-North Bethesda Line
For route and schedule information
Call 202-637-7000
www.wmata.com
Legend
M metro — Metrorail Station
★ — Terminal Stands
NORTH BETHESDA STATION
GLENMONT STATION
COLLEGE PARK - U OF MD STATION
PARKLAWN DR
LAUDERDALE DR
VEIRS MILL RD
RANDOLPH RD
OLD GEORGETOWN RD
LOEHMANN'S PLAZA
PUTNAM RD
MARINELLI RD
NICHOLSON LA
ROCKVILLE PIKE (MD RT 355)
CITADEL AVE
CSX RR
ROCK CREEK PARK
CONNECTICUT AVE
GEORGIA AVE
LAYHILL RD
GEORGIA AVE (MD RT.97)
WHEATON REGIONAL PARK
COLESVILLE
EAST RANDOLPH RD
FAIRLAND RD
WHITE OAK
NEW HAMPSHIRE AVE (MD RT 650)
COLUMBIA PIKE (US RT 29)
FOOD & DRUG ADMINISTRATION/ FEDERAL RESEARCH CENTER
LOCKWOOD DR
MAHAN RD
HILLANDALE
NORTHWEST BRANCH PARK
SCHINDLER RD
CAPITAL BELTWAY (I-495)
SIERRA ST
ADELPHI
19TH AVE
ADELPHI RD
ARCHIVES II (8601 ADELPHI RD)
MONTGOMERY COUNTY
PRINCE GEORGE'S COUNTY
UNIVERSITY BLVD
STADIUM DR
REGENTS DR
PRESIDENTIAL DR
BALTIMORE AVE (US RT1)
CAMPUS DR
UNIVERSITY OF MARYLAND
RIVER RD
MD
MD
DC
ROCK CREEK PARK
N
WMATA ©2014
For information regarding this map contact <R•A•D•S>.

Guaranteed Ride Home

When you take Metrobus or Metrorail to work, you are eligible to participate in the free Commuter Connection Guaranteed Ride Home Program.

The program will get you home in the event of a personal emergency or unscheduled overtime.

To register and to receive program details, call Commuter Connection at 1-800-745-RIDE.

(2/97)

C8
College Park - North Bethesda Line

Effective Sunday, June 16, 2024
A partir del domingo, 16 de junio de 2024

Eastbound To College Park-U of MD station

Monday thru Friday — De Lunes a viernes

Route Number	North Bethesda Ⓜ	Randolph Rd. & Viers Mill Rd.	Glenmont Ⓜ	New Hampshire Ave. & Randolph Rd. (Colesville)	New Hampshire Ave. & Lockwood Dr. (White Oak)	FDA/FRC	Adelphi Rd. & Sierra St. (New Hampshire Ave.)	Archives II	Stadium Dr. & University Blvd. (Univ. of Md.)	COLLEGE PARK-U of MD Ⓜ
AM Service — Servicio matutino										
C8	4:57	5:09	5:20	5:32	5:39	5:43	5:51	5:57	6:02	6:10
C8	5:32	5:44	5:55	6:07	6:14	6:18	6:26	6:32	6:37	6:45
C8	6:07	6:19	6:30	6:42	6:49	6:53	7:01	7:07	7:12	7:20
C8	6:39	6:51	7:02	7:14	7:21	7:25	7:33	7:39	7:44	7:52
C8	7:04	7:20	7:32	7:47	7:55	7:58	8:09	8:16	8:22	8:32
C8	7:34	7:50	8:02	8:17	8:25	8:28	8:39	8:46	8:52	9:02
C8	8:02	8:18	8:30	8:45	8:53	8:56	9:07	9:14	9:20	9:30
C8	8:32	8:48	9:00	9:15	9:23	9:26	9:37	9:44	9:50	10:00
C8	9:05	9:20	9:30	9:43	9:51	9:54	10:03	10:09	10:14	10:24
C8	9:35	9:50	10:00	10:13	10:21	10:24	10:33	10:39	10:44	10:54
C8	10:05	10:20	10:30	10:43	10:51	10:54	11:03	11:09	11:14	11:24
C8	10:35	10:50	11:00	11:13	11:21	11:24	11:33	11:39	11:44	11:54
C8	11:05	11:20	11:30	11:43	11:51	11:54	12:03	12:09	12:14	12:24
C8	11:35	11:50	12:00	12:13	12:21	12:24	12:33	12:39	12:44	12:54
PM Service — Servicio vespertino										
C8	12:05	12:20	12:30	12:43	12:51	12:54	1:03	1:09	1:14	1:24
C8	12:35	12:50	1:00	1:13	1:21	1:24	1:33	1:39	1:44	1:54
C8	1:05	1:20	1:30	1:43	1:51	1:54	2:03	2:09	2:14	2:24
C8	1:35	1:50	2:00	2:13	2:21	2:24	2:33	2:39	2:44	2:54
C8	2:05	2:20	2:30	2:43	2:51	2:54	3:03	3:09	3:14	3:24
C8	2:30	2:48	3:00	3:14	3:22	3:26	3:38	3:46	3:52	4:02
C8	3:00	3:18	3:30	3:44	3:52	3:56	4:08	4:16	4:22	4:32
C8	3:30	3:48	4:00	4:14	4:22	4:26	4:38	4:46	4:52	5:02
C8	4:00	4:18	4:30	4:44	4:52	4:56	5:08	5:16	5:22	5:32
C8	4:30	4:48	5:00	5:14	5:22	5:26	5:38	5:46	5:52	6:02
C8	5:00	5:18	5:30	5:44	5:52	5:56	6:08	6:16	6:22	6:32
C8	5:30	5:48	6:00	6:14	6:22	6:26	6:38	6:46	6:52	7:02
C8	6:02	6:18	6:30	6:41	6:49	-	6:59	7:06	7:11	7:20
C8	6:32	6:48	7:00	7:11	7:19	-	7:29	7:36	7:41	7:50
C8	7:05	7:19	7:30	7:40	7:47	-	7:54	8:00	8:05	8:14
C8	7:35	7:49	8:00	8:10	8:17	-	8:24	8:30	8:35	8:44
C8	8:10	8:24	8:35	8:45	8:52	-	8:59	9:05	9:10	9:19

C8

College Park - North Bethesda Line

Effective Sunday, June 16, 2024

A partir del domingo, 16 de junio de 2024

Westbound To North Bethesda station

Monday thru Friday — De Lunes a viernes

Route Number	College Park-U of Md M	Stadium Dr. & University Blvd. (Univ. of Md.)	Archives II	Adelphi Rd. & Sierra St. (New Hampshire Ave.)	FDA/FRC	New Hampshire Ave. & Lockwood Dr. (White Oak)	Randolph Rd. & New Hampshire Ave. (Colesville)	Glenmont M	Randolph Rd. & Viers Mill Rd.	NORTH BETHESDA M
AM Service — Servicio matutino										
C8	5:13	5:21	5:26	5:31	5:39	5:43	5:52	6:03	6:13	6:21
C8	5:48	5:56	6:01	6:06	6:14	6:18	6:27	6:38	6:48	6:56
C8	6:18	6:26	6:31	6:36	6:44	6:48	6:57	7:08	7:18	7:26
C8	6:39	6:48	6:53	6:59	7:08	7:12	7:24	7:38	7:50	7:57
C8	7:09	7:18	7:23	7:29	7:38	7:42	7:54	8:08	8:20	8:27
C8	7:39	7:48	7:53	7:59	8:08	8:12	8:24	8:38	8:50	8:57
C8	8:09	8:18	8:23	8:29	8:38	8:42	8:54	9:08	9:20	9:27
C8	8:44	8:54	9:00	9:05	9:12	9:16	9:26	9:38	9:48	9:55
C8	9:14	9:24	9:30	9:35	9:42	9:46	9:56	10:08	10:18	10:25
C8	9:44	9:54	10:00	10:05	10:12	10:16	10:26	10:38	10:48	10:55
C8	10:14	10:24	10:30	10:35	10:42	10:46	10:56	11:08	11:18	11:25
C8	10:44	10:54	11:00	11:05	11:12	11:16	11:26	11:38	11:48	11:55
C8	11:14	11:24	11:30	11:35	11:42	11:46	11:56	12:08	12:18	12:25
C8	11:44	11:54	12:00	12:05	12:12	12:16	12:26	12:38	12:48	12:55
PM Service — Servicio vespertino										
C8	12:14	12:24	12:30	12:35	12:42	12:46	12:56	1:08	1:18	1:25
C8	12:44	12:54	1:00	1:05	1:12	1:16	1:26	1:38	1:48	1:55
C8	1:14	1:24	1:30	1:35	1:42	1:46	1:56	2:08	2:18	2:25
C8	1:46	1:56	2:02	2:07	2:14	2:18	2:28	2:40	2:50	2:57
C8	2:09	2:19	2:26	2:33	2:42	2:46	2:56	3:10	3:20	3:27
C8	2:39	2:49	2:56	3:03	3:12	3:16	3:26	3:40	3:50	3:57
C8	3:09	3:19	3:26	3:33	3:42	3:46	3:56	4:10	4:20	4:27
C8	3:39	3:49	3:56	4:03	4:12	4:16	4:26	4:40	4:50	4:57
C8	4:09	4:19	4:26	4:33	4:42	4:46	4:56	5:10	5:20	5:27
C8	4:39	4:49	4:56	5:03	5:12	5:16	5:26	5:40	5:50	5:57
C8	5:09	5:19	5:26	5:33	5:42	5:46	5:56	6:10	6:20	6:27
C8	5:39	5:49	5:56	6:03	6:12	6:16	6:26	6:40	6:50	6:57
C8	6:16	6:25	6:32	6:38	-	6:49	6:58	7:10	7:19	7:25
C8	6:46	6:55	7:02	7:08	-	7:19	7:28	7:40	7:49	7:55
C8	7:16	7:25	7:32	7:38	-	7:49	7:58	8:10	8:19	8:25
C8	7:46	7:55	8:02	8:08	-	8:19	8:28	8:40	8:49	8:55
C8	8:24	8:34	8:40	8:45	-	8:52	9:00	9:10	9:17	9:23
C8	9:04	9:14	9:20	9:25	-	9:32	9:40	9:50	9:57	10:03

C8

College Park - North Bethesda Line

Effective Sunday, June 16, 2024

A partir del domingo, 16 de junio de 2024

Eastbound To College Park-U of MD station

Saturday — Sábados

Route Number	North Bethesda	Randolph Rd. & Viers Mill Rd.	Glenmont	New Hampshire Ave. & Randolph Rd. (Colesville)	New Hampshire Ave. & Lockwood Dr. (White Oak)	Adelphi Rd. & Sierra St. (New Hampshire Ave.)	Stadium Dr. & University Blvd. (Univ. of Md.)	COLLEGE PARK-U of MD
AM Service — Servicio matutino								
C8	-	-	5:50	5:59	6:05	6:12	6:20	6:28
C8	5:57	6:11	6:20	6:29	6:35	6:42	6:50	6:58
C8	6:27	6:41	6:50	6:59	7:05	7:12	7:20	7:28
C8	6:57	7:11	7:20	7:29	7:35	7:42	7:50	7:58
C8	7:27	7:41	7:50	7:59	8:05	8:12	8:20	8:28
C8	7:57	8:11	8:20	8:29	8:35	8:42	8:50	8:58
C8	8:27	8:41	8:50	8:59	9:05	9:12	9:20	9:28
C8	8:56	9:10	9:20	9:30	9:37	9:46	9:56	10:04
C8	9:26	9:40	9:50	10:00	10:07	10:16	10:26	10:34
C8	9:56	10:10	10:20	10:30	10:37	10:46	10:56	11:04
C8	10:26	10:40	10:50	11:00	11:07	11:16	11:26	11:34
C8	10:52	11:09	11:20	11:31	11:39	11:48	11:56	12:04
C8	11:22	11:39	11:50	12:01	12:09	12:18	12:26	12:34
C8	11:52	12:09	12:20	12:31	12:39	12:48	12:56	1:04
PM Service — Servicio vespertino								
C8	12:22	12:39	12:50	1:01	1:09	1:18	1:26	1:34
C8	12:52	1:09	1:20	1:31	1:39	1:48	1:56	2:04
C8	1:22	1:39	1:50	2:01	2:09	2:18	2:26	2:34
C8	1:52	2:09	2:20	2:31	2:39	2:48	2:56	3:04
C8	2:22	2:39	2:50	3:01	3:09	3:18	3:26	3:34
C8	2:52	3:09	3:20	3:31	3:39	3:48	3:56	4:04
C8	3:22	3:39	3:50	4:01	4:09	4:18	4:26	4:34
C8	3:52	4:09	4:20	4:31	4:39	4:48	4:56	5:04
C8	4:22	4:39	4:50	5:01	5:09	5:18	5:26	5:34
C8	4:52	5:09	5:20	5:31	5:39	5:48	5:56	6:04
C8	5:24	5:40	5:50	6:01	6:08	6:17	6:25	6:33
C8	5:54	6:10	6:20	6:31	6:38	6:47	6:55	7:03
C8	6:24	6:40	6:50	7:01	7:08	7:17	7:25	7:33
C8	6:54	7:10	7:20	7:31	7:38	7:47	7:55	8:03
C8	7:26	7:40	7:50	8:00	8:06	8:13	8:20	8:27
C8	7:56	8:10	8:20	8:30	8:36	8:43	8:50	8:57

On five Federal holidays, Juneteenth, Columbus Day, Veterans' Day, Martin Luther King, Jr. Day, and Presidents' Day, the Saturday schedule will be in effect.

Metrobus proveerá servicio con horario de sábado durante los cinco días festivos de Juneteenth, Columbus Day, Veterans Day, Martin Luther King Jr. Day, y Presidents' Day.

No Sunday Service -

No hay servicio los domingos

C8

College Park - North Bethesda Line

Effective Sunday, June 16, 2024

A partir del domingo, 16 de junio de 2024

Westbound To North Bethesda station

Saturday — Sábados

Route Number	College Park-U of Md Ⓜ	Stadium Dr. & University Blvd. (Univ. of Md.)	Adelphi Rd. & Sierra St. (New Hampshire Ave.)	New Hampshire Ave. & Lockwood Dr. (White Oak)	Randolph Rd. & New Hampshire Ave. (Colesville)	Glenmont Ⓜ	Randolph Rd. & Veirs Mill Rd.	NORTH BETHESDA Ⓜ
AM Service — Servicio matutino								
C8	-	-	-	-	-	6:30	6:37	6:45
C8	6:19	6:27	6:35	6:42	6:50	7:00	7:07	7:15
C8	6:49	6:57	7:05	7:12	7:20	7:30	7:37	7:45
C8	7:19	7:27	7:35	7:42	7:50	8:00	8:07	8:15
C8	7:45	7:54	8:02	8:09	8:18	8:30	8:39	8:47
C8	8:15	8:24	8:32	8:39	8:48	9:00	9:09	9:17
C8	8:45	8:54	9:02	9:09	9:18	9:30	9:39	9:47
C8	9:15	9:24	9:32	9:39	9:48	10:00	10:09	10:17
C8	9:45	9:54	10:02	10:09	10:18	10:30	10:39	10:47
C8	10:15	10:24	10:32	10:39	10:48	11:00	11:09	11:17
C8	10:45	10:54	11:03	11:13	11:22	11:35	11:45	11:53
C8	11:15	11:24	11:33	11:43	11:52	12:05	12:15	12:23
C8	11:45	11:54	12:03	12:13	12:22	12:35	12:45	12:53
PM Service — Servicio vespertino								
C8	12:15	12:24	12:33	12:43	12:52	1:05	1:15	1:23
C8	12:45	12:54	1:03	1:13	1:22	1:35	1:45	1:53
C8	1:15	1:24	1:33	1:43	1:52	2:05	2:15	2:23
C8	1:45	1:54	2:03	2:13	2:22	2:35	2:45	2:53
C8	2:15	2:24	2:33	2:43	2:52	3:05	3:15	3:23
C8	2:45	2:54	3:03	3:13	3:22	3:35	3:45	3:53
C8	3:15	3:24	3:33	3:43	3:52	4:05	4:15	4:23
C8	3:45	3:54	4:03	4:13	4:22	4:35	4:45	4:53
C8	4:15	4:24	4:33	4:43	4:52	5:05	5:15	5:23
C8	4:45	4:54	5:03	5:13	5:22	5:35	5:45	5:53
C8	5:15	5:24	5:33	5:43	5:52	6:05	6:15	6:23
C8	5:45	5:54	6:03	6:13	6:22	6:35	6:45	6:53
C8	6:14	6:23	6:32	6:41	6:49	7:00	7:07	7:15
C8	6:44	6:53	7:02	7:11	7:19	7:30	7:37	7:45
C8	7:14	7:23	7:32	7:41	7:49	8:00	8:07	8:15
C8	7:44	7:53	8:02	8:11	8:19	8:30	8:37	8:45
C8	8:14	8:23	8:32	8:41	8:49	9:00	9:07	9:15
C8	8:46	8:54	9:02	9:09	9:18	9:30	9:37	9:43
C8	9:16	9:24	9:32	9:39	9:48	10:00	10:07	10:13

On five Federal holidays, Juneteenth, Columbus Day, Veterans' Day, Martin Luther King, Jr. Day, and Presidents' Day, the Saturday schedule will be in effect.

Metrobus proveerá servicio con horario de sábado durante los cinco días festivos de Juneteenth, Columbus Day, Veterans Day, Martin Luther King Jr. Day, y Presidents' Day.

No Sunday Service -

No hay servicio los domingos

How to use this timetable

- Use the map to find the stops closest to where you will get on and off the bus.
- Select the schedule (Weekday, Saturday, Sunday) for when you will travel. Along the top of the schedule, find the stop at or nearest the point where you will get on the bus. Follow that column down to the time you want to leave.
- Use the same method to find the times the bus is scheduled to arrive at the stop where you will get off the bus.
- If the bus stop is not listed, use the time shown for the bus stop before it as the time to wait at the stop.
- The end-of-the-line or last stop is listed in ALL CAPS on the schedule.

Cómo Usar este Horario

- Use este mapa para localizar las paradas más cercanas a donde se subirá y bajará del autobús.
- Seleccione el horario (Entre semana, sábado, domingo) de cuando viajará. A lo largo de la parte superior del horario, localice la parada o el punto más cercano a la parada en la que se subirá al autobús. Siga esa columna hacia abajo hasta la hora en la que desee salir.
- Utilice el mismo método para localizar las horas en que el autobús está programado para llegar a la parada en donde desea bajarse del autobús.
- Si la parada del autobús no está listada use la hora que se muestra en la parada anterior como la hora de espera en la parada.
- El final de la ruta o la última parada del autobús aparece en letras MAYÚSCULAS en el horario.

English-Español Effective 8-23-20

C11,13

Clinton Line

metrobus

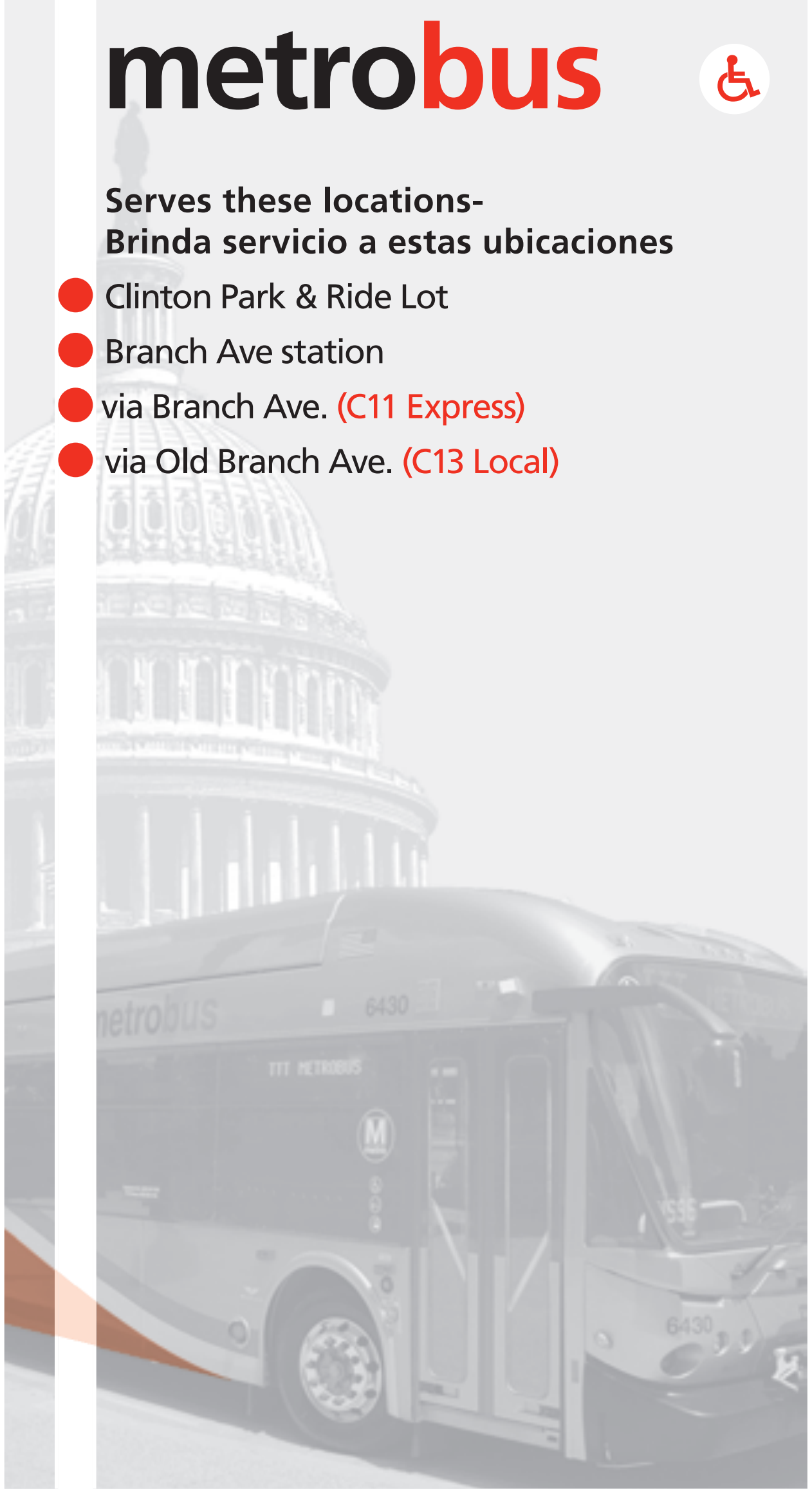

Serves these locations-
Brinda servicio a estas ubicaciones

- ● Clinton Park & Ride Lot
- ● Branch Ave station
- ● via Branch Ave. (C11 Express)
- ● via Old Branch Ave. (C13 Local)

www.wmata.com
Information Anytime 202-637-7000 TTY 202-962-2033

Washington
Metropolitan Area
Transit Authority

A District of Columbia,
Maryland and Virginia
Transit Partnership

C11,13
Clinton Line

Effective Sunday, August 23, 2020
A partir del domingo, 23 de agosto de 2020

C11,C13
Clinton Line

For route and schedule information
Call 202-637-7000
www.wmata.com

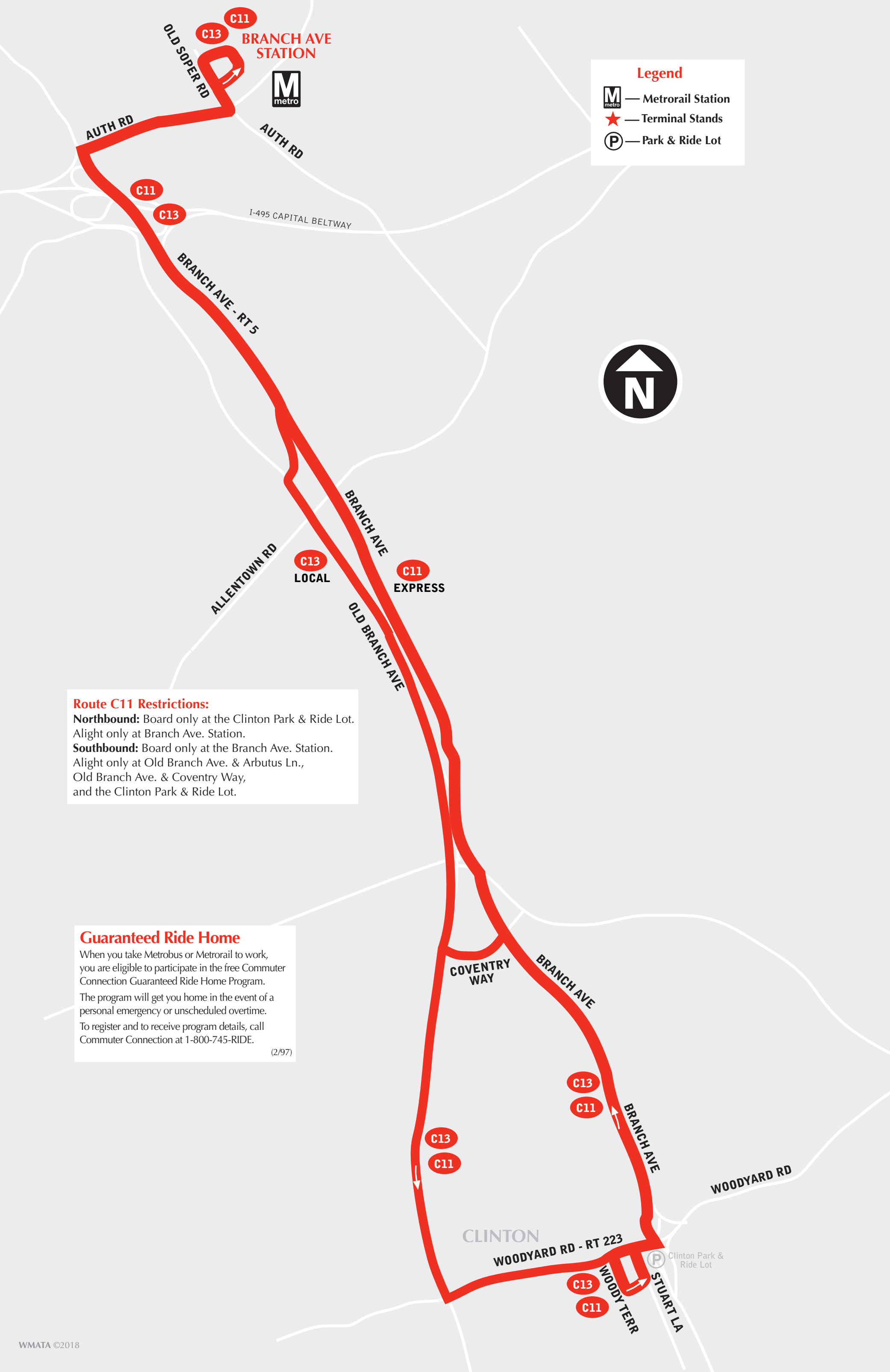
C11
C13
BRANCH AVE STATION
OLD SOPER RD
AUTH RD
AUTH RD
C11
C13
I-495 CAPITAL BELTWAY
BRANCH AVE - RT 5
N
BRANCH AVE
ALLENTOWN RD
C13
LOCAL
C11
EXPRESS
OLD BRANCH AVE
COVENTRY WAY
BRANCH AVE
C13
C11
BRANCH AVE
C13
C11
WOODYARD RD
CLINTON
WOODYARD RD - RT 223
Clinton Park & Ride Lot
C13
C11
WOODY TERR
STUART LA

Legend
M — Metrorail Station
★ — Terminal Stands
Ⓟ — Park & Ride Lot

Route C11 Restrictions:
Northbound: Board only at the Clinton Park & Ride Lot. Alight only at Branch Ave. Station.
Southbound: Board only at the Branch Ave. Station. Alight only at Old Branch Ave. & Arbutus Ln., Old Branch Ave. & Coventry Way, and the Clinton Park & Ride Lot.

Guaranteed Ride Home

When you take Metrobus or Metrorail to work, you are eligible to participate in the free Commuter Connection Guaranteed Ride Home Program.

The program will get you home in the event of a personal emergency or unscheduled overtime.

To register and to receive program details, call Commuter Connection at 1-800-745-RIDE.

(2/97)

WMATA ©2018

C11,13

Clinton Line

Effective Sunday, August 23, 2020
A partir del domingo, 23 de agosto de 2020

Northbound To Branch Ave.

Monday thru Friday — Lunes a viernes

Route Number	Clinton Park & Ride Lot	Old Branch Ave. & Coventry Way	Old Branch Ave. & Allentown Rd.	BRANCH AVE M
AM Service — Servicio matutino				
C11	6:00	-	-	6:15
C11	6:44	-	-	6:59
C11	7:28	-	-	7:43
C11	8:12	-	-	8:27
PM Service — Servicio vespertino				
C13	4:38	4:45	4:51	4:56
C13	5:24	5:31	5:37	5:42
C13	6:12	6:19	6:25	6:30
C13	7:00	7:07	7:13	7:18

C11—EXPRESS: Board only at Clinton Park & Ride Lot. Alight only at Branch Ave. station.
Abordar sólo en el lote de estacionamiento Park & Ride de Clinton. Bajarse del autobús sólo en la estación de Branch Ave.
C13— LOCAL: Board and alight at all stops.
Abordar y desabordar en todas las paradas.

On five Federal holidays, Juneteenth, Columbus Day, Veterans' Day, Martin Luther King, Jr. Day, and Presidents' Day, this route will have no service.
Esta ruta no prestará servicio durante los cinco días festivos de Juneteenth, Columbus Day, Veterans Day, Martin Luther King Jr. Day, y Presidents' Day.

Southbound To Clinton Park & Ride

Monday thru Friday — Lunes a viernes

Route Number	Branch Ave M	Old Branch Ave. & Allentown Rd.	Old Branch Ave. & Coventry Way	CLINTON Park & Ride Lot
AM Service — Servicio matutino				
C13	6:21	6:28	6:34	6:40
C13	7:05	7:12	7:18	7:24
C13	7:49	7:55	8:01	8:06
PM Service — Servicio vespertino				
C11	4:15	-	-	4:34
C11	5:01	-	-	5:20
C11	5:47	-	-	6:08
C11	6:35	-	-	6:56
C11	7:23	-	-	7:42

C11—EXPRESS: Board only at Branch Ave station. Alight only at Old Branch Ave. & Arbutus Ln., Old Branch Ave. & Coventry Ln., and the Clinton Park & Ride Lot.
Aborde el autobús solamente en la estación de Metrorail de Branch Ave. Baje del autobús en Old Branch Ave. y Arbutus Ln., Old Branch Ave. y Coventry Ln. o Clinton Park & Ride Lot.
C13— LOCAL: Board and alight at all stops.
Abordar y desabordar en todas las paradas.

On five Federal holidays, Juneteenth, Columbus Day, Veterans' Day, Martin Luther King, Jr. Day, and Presidents' Day, this route will have no service.
Esta ruta no prestará servicio durante los cinco días festivos de Juneteenth, Columbus Day, Veterans Day, Martin Luther King Jr. Day, y Presidents' Day.

How to use this timetable

- ➤ Use the map to find the stops closest to where you will get on and off the bus.
- ➤ Select the schedule (Weekday, Saturday, Sunday) for when you will travel. Along the top of the schedule, find the stop at or nearest the point where you will get on the bus. Follow that column down to the time you want to leave.
- ➤ Use the same method to find the times the bus is scheduled to arrive at the stop where you will get off the bus.
- ➤ If the bus stop is not listed, use the time shown for the bus stop before it as the time to wait at the stop.
- ➤ The end-of-the-line or last stop is listed in ALL CAPS on the schedule.

Cómo Usar este Horario

- ➤ Use este mapa para localizar las paradas más cercanas a donde se subirá y bajará del autobús.
- ➤ Seleccione el horario (Entre semana, sábado, domingo) de cuando viajará. A lo largo de la parte superior del horario, localice la parada o el punto más cercano a la parada en la que se subirá al autobús. Siga esa columna hacia abajo hasta la hora en la que desee salir.
- ➤ Utilice el mismo método para localizar las horas en que el autobús está programado para llegar a la parada en donde desea bajarse del autobús.
- ➤ Si la parada del autobús no está listada use la hora que se muestra en la parada anterior como la hora de espera en la parada.
- ➤ El final de la ruta o la última parada del autobús aparece en letras MAYÚSCULAS en el horario.

English-Español

Effective 9-5-21

C12,14

Hillcrest Heights Line

metrobus

Serves these locations-
Brinda servicio a estas ubicaciones

- ● Branch Ave station
- ● Applegate
- ● Marlow Heights Shopping Center
- ● Iverson Mall
- ● Hillcrest Heights (C12)
- ● Carriage Hill
- ● Naylor Road station

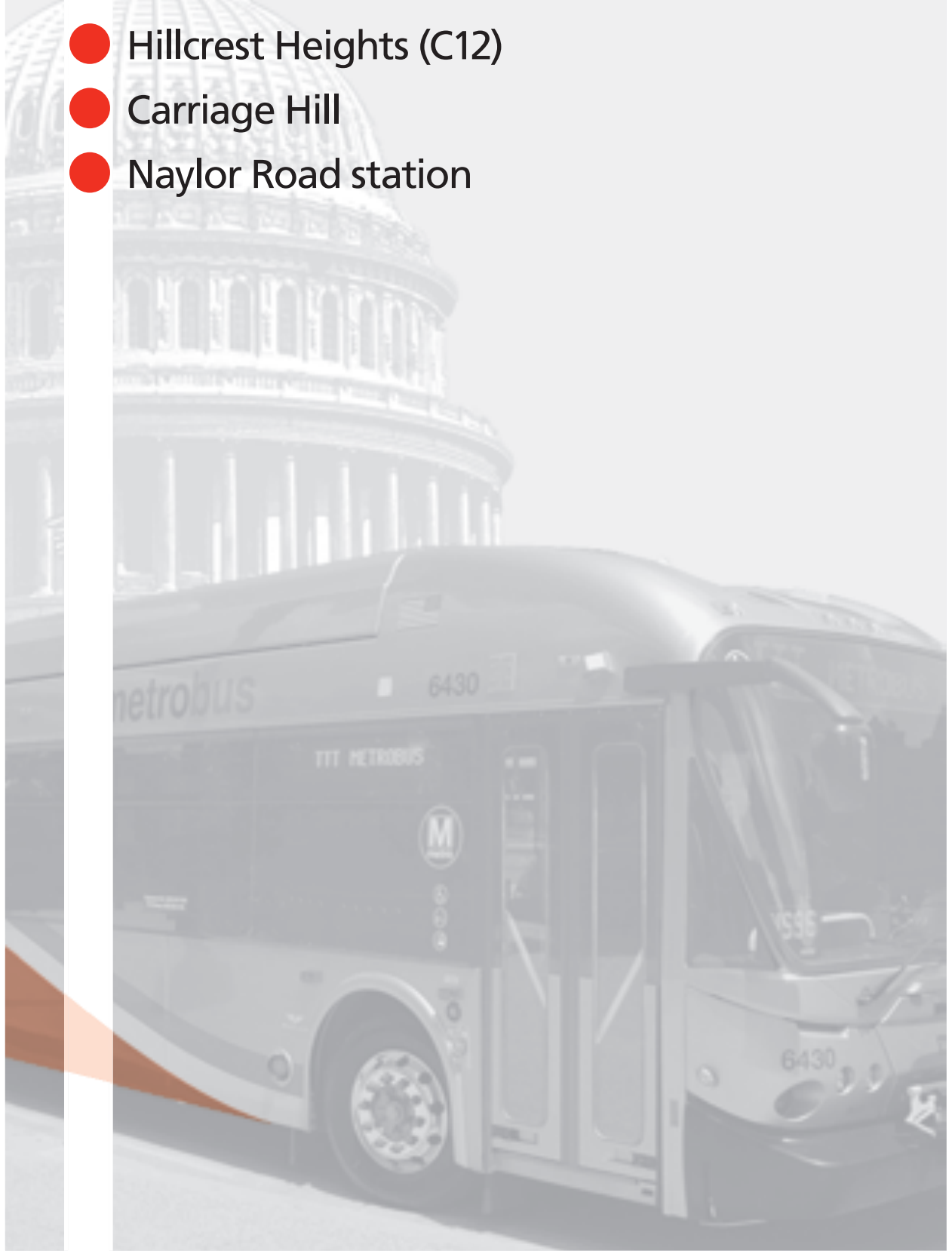

www.wmata.com
Information Anytime 202-637-7000 TTY 202-962-2033

Washington
Metropolitan Area
Transit Authority

A District of Columbia,
Maryland and Virginia
Transit Partnership

C12,14
Hillcrest Heights Line

Effective Sunday, September 5, 2021
A partir del domingo, 5 de septiembre de 2021

C12,14
Hillcrest Heights Line

For route and schedule information
Call 202-637-7000
www.wmata.com

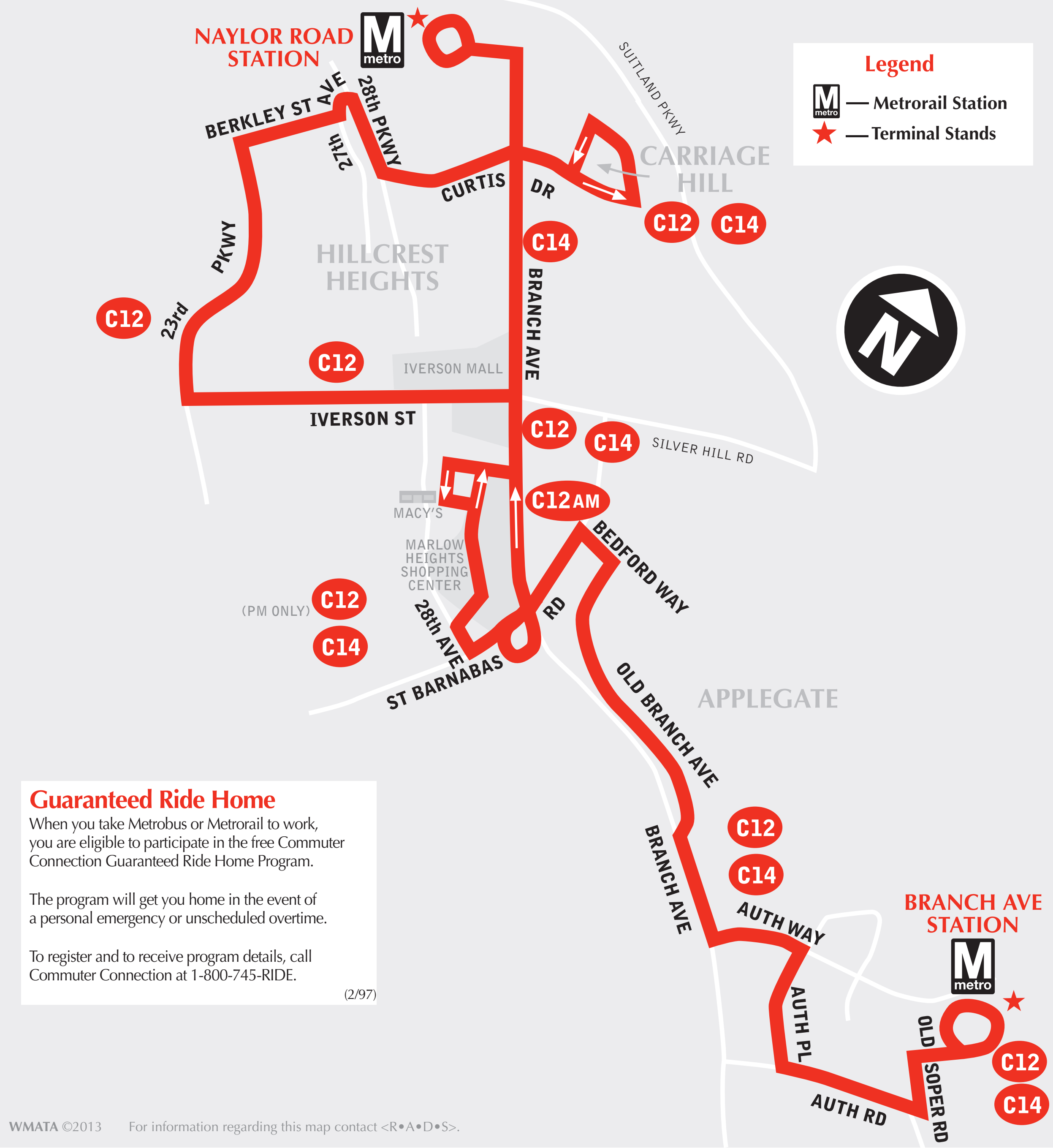

NAYLOR ROAD STATION
metro
BERKLEY ST
AVE
28th PKWY
27th
CURTIS
DR
SUITLAND PKWY
CARRIAGE HILL
C12
C14
Legend
— Metrorail Station
★ — Terminal Stands
PKWY
23rd
C12
HILLCREST HEIGHTS
C14
BRANCH AVE
C12
IVERSON MALL
IVERSON ST
C12
C14
SILVER HILL RD
C12 AM
MACY'S
MARLOW HEIGHTS SHOPPING CENTER
(PM ONLY)
C12
C14
28th AVE
ST BARNABAS
RD
BEDFORD WAY
OLD BRANCH AVE
APPLEGATE
BRANCH AVE
C12
C14
AUTH WAY
BRANCH AVE STATION
metro
AUTH PL
OLD
SOPER RD
AUTH RD
C12
C14
N

Guaranteed Ride Home

When you take Metrobus or Metrorail to work, you are eligible to participate in the free Commuter Connection Guaranteed Ride Home Program.

The program will get you home in the event of a personal emergency or unscheduled overtime.

To register and to receive program details, call Commuter Connection at 1-800-745-RIDE.

(2/97)

WMATA ©2013

For information regarding this map contact <R•A•D•S>.

C12,14
Hillcrest Heights Line

Effective Sunday, September 5, 2021
A partir del domingo, 5 de septiembre de 2021

Westbound To Naylor Road station

Monday thru Friday — De Lunes a viernes

Route Number	Branch Ave	Old Branch Ave. & Apple-gate La.	Marlow Heights Shopping Center (Macy's)	Branch Ave. & Iverson St. (Iverson Mall)	Iverson St. & Branch Ave. (Iverson Mall)	Iverson St. & 23rd Pkwy. (Hillcrest Heights)	3382 Curtis Dr. (Carriage Hill Apts.)	NAYLOR ROAD
AM Service — Servicio matutino								
C12	5:04	5:12	-	-	5:17	5:20	5:32	5:40
C12	5:34	5:42	-	-	5:47	5:50	6:02	6:10
C12	6:02	6:10	-	-	6:15	6:18	6:30	6:38
C12	6:27	6:35	-	-	6:40	6:43	6:55	7:03
C12	6:52	7:00	-	-	7:05	7:08	7:20	7:28
C12	7:16	7:25	-	-	7:34	7:37	7:46	7:53
C12	7:45	7:54	-	-	8:03	8:06	8:15	8:22
C12	8:10	8:19	-	-	8:28	8:31	8:40	8:47
C12	8:36	8:45	-	-	8:54	8:57	9:06	9:13
C12	9:04	9:13	-	-	9:22	9:25	9:34	9:41
C14	9:44	9:52	9:57	10:01	-	-	10:04	10:09
C14	10:25	10:31	10:36	10:39	-	-	10:42	10:47
C14	11:25	11:31	11:36	11:39	-	-	11:42	11:47
PM Service — Servicio vespertino								
C14	12:25	12:31	12:36	12:39	-	-	12:42	12:47
C14	1:25	1:31	1:36	1:39	-	-	1:42	1:47
C14	2:25	2:31	2:36	2:39	-	-	2:42	2:47
C14	3:15	3:23	3:28	3:32	-	-	3:36	3:42
C14	3:54	4:02	4:07	4:11	-	-	4:15	4:21
C14	4:28	4:36	4:41	4:45	-	-	4:49	4:55
C14	4:53	5:01	5:06	5:10	-	-	5:14	5:20
C14	5:18	5:26	5:31	5:35	-	-	5:39	5:45
C14	5:43	5:51	5:56	6:00	-	-	6:04	6:10
C14	6:08	6:16	6:21	6:25	-	-	6:29	6:35
C14	6:34	6:41	6:46	6:50	-	-	6:53	6:58
C14	6:59	7:06	7:11	7:15	-	-	7:18	7:23
C14	7:24	7:31	7:36	7:40	-	-	7:43	7:48
C14	7:49	7:56	8:01	8:05	-	-	8:08	8:13
C14	8:14	8:21	8:26	8:30	-	-	8:33	8:38

On five Federal holidays, Juneteenth, Columbus Day, Veterans' Day, Martin Luther King, Jr. Day, and Presidents' Day, the Saturday schedule will be in effect.

Metrobus proveerá servicio con horario de sábado durante los cinco días festivos de Juneteenth, Columbus Day, Veterans Day, Martin Luther King Jr. Day, y Presidents' Day.

Eastbound To Branch Ave station

Monday thru Friday — De Lunes a viernes

Route Number	Naylor Road	3382 Curtis Dr. (Carr-iage Hill Apts.)	Iverson St. & 23rd Pkwy. (Hillcrest Heights)	Iverson St. & Branch Ave. (Iverson Mall)	Branch Ave. & Iverson St. (Iverson Mall)	Marlow Heights Shopping Center (Macy's)	Old Branch Ave. & Apple-gate La.	BRANCH AVE
AM Service — Servicio matutino								
C14	5:54	5:59	-	-	6:04	6:07	6:12	6:22
C14	6:18	6:23	-	-	6:28	6:31	6:36	6:46
C14	6:43	6:48	-	-	6:53	6:56	7:01	7:11
C14	7:08	7:14	-	-	7:21	7:24	7:29	7:40
C14	7:33	7:39	-	-	7:46	7:49	7:54	8:05
C14	7:58	8:04	-	-	8:11	8:14	8:19	8:30
C14	8:28	8:33	-	-	8:37	8:40	8:44	8:55
C14	8:58	9:03	-	-	9:07	9:10	9:14	9:25
C14	9:23	9:28	-	-	9:32	9:35	9:39	9:50
C14	9:53	9:58	-	-	10:04	10:06	10:10	10:19
C14	10:53	10:58	-	-	11:04	11:06	11:10	11:19
C14	11:53	11:58	-	-	12:04	12:06	12:10	12:19
PM Service — Servicio vespertino								
C14	12:53	12:58	-	-	1:04	1:06	1:10	1:19
C14	1:53	1:58	-	-	2:04	2:06	2:10	2:19
C14	2:35	2:40	-	-	2:46	2:48	2:52	3:01
C14	3:15	3:20	-	-	3:26	3:28	3:32	3:41
C12	3:47	3:53	4:04	4:07	-	4:10	4:14	4:22
C12	4:10	4:16	4:27	4:30	-	4:33	4:37	4:45
C12	4:35	4:41	4:52	4:55	-	4:58	5:03	5:11
C12	5:00	5:06	5:17	5:20	-	5:23	5:28	5:36
C12	5:25	5:31	5:42	5:45	-	5:48	5:53	6:01
C12	5:50	5:55	6:07	6:10	-	6:14	6:19	6:28
C12	6:15	6:20	6:32	6:35	-	6:39	6:44	6:53
C12	6:40	6:44	6:56	6:59	-	7:02	7:07	7:15
C12	7:05	7:09	7:21	7:24	-	7:27	7:32	7:40
C12	7:30	7:34	7:46	7:49	-	7:52	7:57	8:05
C12	7:55	7:59	8:09	8:11	-	8:14	8:17	8:24
C12	8:20	8:24	8:34	8:36	-	8:39	8:42	8:49
C12	8:45	8:49	8:59	9:01	-	9:04	9:07	9:14

On five Federal holidays, Juneteenth, Columbus Day, Veterans' Day, Martin Luther King, Jr. Day, and Presidents' Day, the Saturday schedule will be in effect.

Metrobus proveerá servicio con horario de sábado durante los cinco días festivos de Juneteenth, Columbus Day, Veterans Day, Martin Luther King Jr. Day, y Presidents' Day.

Westbound To Naylor Road station

Saturday — Sábados

Route Number	Branch Ave	Old Branch Ave. & Apple-gate La.	Marlow Heights Shopping Center (Macy's)	Branch Ave. & Iverson St. (Iverson Mall)	3382 Curtis Dr. (Carriage Hill Apts.)	NAYLOR ROAD
AM Service — Servicio matutino						
C14	9:45	9:51	9:56	9:59	10:03	10:08
C14	10:45	10:51	10:56	10:59	11:03	11:08
C14	11:45	11:51	11:56	11:59	12:03	12:08
PM Service — Servicio vespertino						
C14	12:45	12:51	12:56	1:01	1:06	1:12
C14	1:45	1:51	1:56	2:01	2:06	2:12
C14	2:45	2:51	2:56	3:01	3:06	3:12
C14	3:45	3:51	3:56	4:01	4:06	4:12
C14	4:45	4:51	4:56	5:01	5:06	5:12
C14	5:45	5:51	5:56	5:59	6:02	6:08
C14	6:45	6:51	6:56	6:59	7:02	7:08

Eastbound To Branch Ave station

Saturday — Sábados

Route Number	Naylor Road	3382 Curtis Dr. (Carriage Hill Apts.)	Branch Ave. & Iverson St. (Iverson Mall)	Marlow Heights Shopping Center (Macy's)	Old Branch Ave. & Apple-gate La.	BRANCH AVE
AM Service — Servicio matutino						
C14	9:15	9:19	9:25	9:28	9:33	9:41
C14	10:15	10:19	10:25	10:28	10:33	10:41
C14	11:15	11:19	11:25	11:28	11:33	11:41
PM Service — Servicio vespertino						
C14	12:15	12:19	12:25	12:28	12:33	12:41
C14	1:15	1:19	1:25	1:28	1:33	1:41
C14	2:15	2:19	2:25	2:28	2:33	2:41
C14	3:15	3:19	3:25	3:28	3:33	3:41
C14	4:15	4:19	4:25	4:28	4:33	4:41
C14	5:15	5:21	5:27	5:29	5:34	5:42
C14	6:15	6:21	6:27	6:29	6:34	6:42
C14	7:15	7:21	7:27	7:29	7:34	7:42

How to use this timetable

- Use the map to find the stops closest to where you will get on and off the bus.
- Select the schedule (Weekday, Saturday, Sunday) for when you will travel. Along the top of the schedule, find the stop at or nearest the point where you will get on the bus. Follow that column down to the time you want to leave.
- Use the same method to find the times the bus is scheduled to arrive at the stop where you will get off the bus.
- If the bus stop is not listed, use the time shown for the bus stop before it as the time to wait at the stop.
- The end-of-the-line or last stop is listed in ALL CAPS on the schedule.

Cómo Usar este Horario

- Use este mapa para localizar las paradas más cercanas a donde se subirá y bajará del autobús.
- Seleccione el horario (Entre semana, sábado, domingo) de cuando viajará. A lo largo de la parte superior del horario, localice la parada o el punto más cercano a la parada en la que se subirá al autobús. Siga esa columna hacia abajo hasta la hora en la que desee salir.
- Utilice el mismo método para localizar las horas en que el autobús está programado para llegar a la parada en donde desea bajarse del autobús.
- Si la parada del autobús no está listada use la hora que se muestra en la parada anterior como la hora de espera en la parada.
- El final de la ruta o la última parada del autobús aparece en letras MAYÚSCULAS en el horario.

English-Español Effective 12-17-23

C21,22,26,29

Central Avenue Line

metrobus ♿

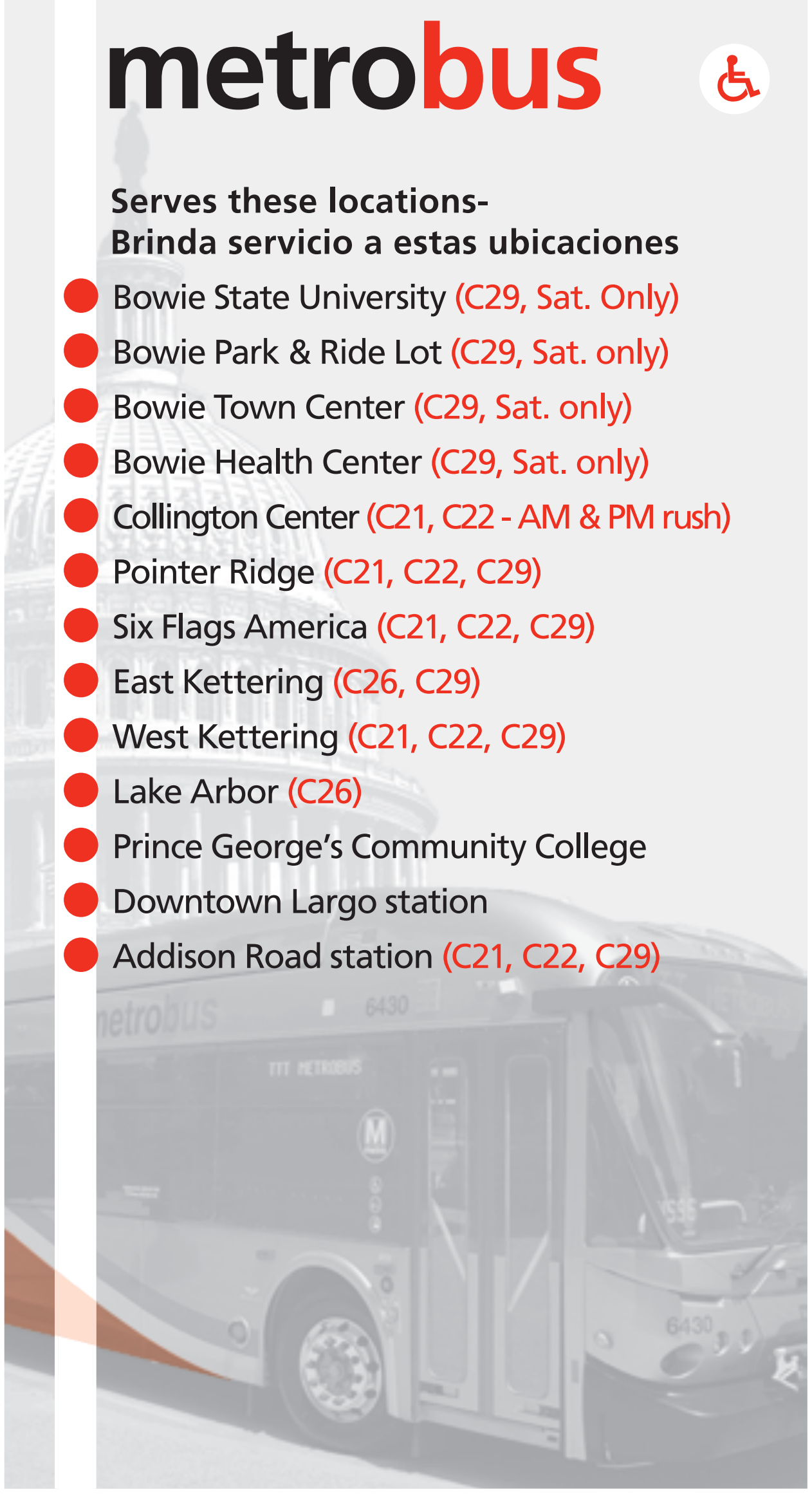

Serves these locations-
Brinda servicio a estas ubicaciones

- Bowie State University (C29, Sat. Only)
- Bowie Park & Ride Lot (C29, Sat. only)
- Bowie Town Center (C29, Sat. only)
- Bowie Health Center (C29, Sat. only)
- Collington Center (C21, C22 - AM & PM rush)
- Pointer Ridge (C21, C22, C29)
- Six Flags America (C21, C22, C29)
- East Kettering (C26, C29)
- West Kettering (C21, C22, C29)
- Lake Arbor (C26)
- Prince George's Community College
- Downtown Largo station
- Addison Road station (C21, C22, C29)

www.wmata.com
Information Anytime 202-637-7000 TTY 202-962-2033

Washington
Metropolitan Area
Transit Authority

A District of Columbia,
Maryland and Virginia
Transit Partnership

C21,22,26,29
Central Avenue Line

Effective Sunday, December 17, 2023
A partir del domingo, 17 de deciembre de 2023

C21,22,26,29
Central Avenue Line

For route and schedule information
Call 202-637-7000
www.wmata.com

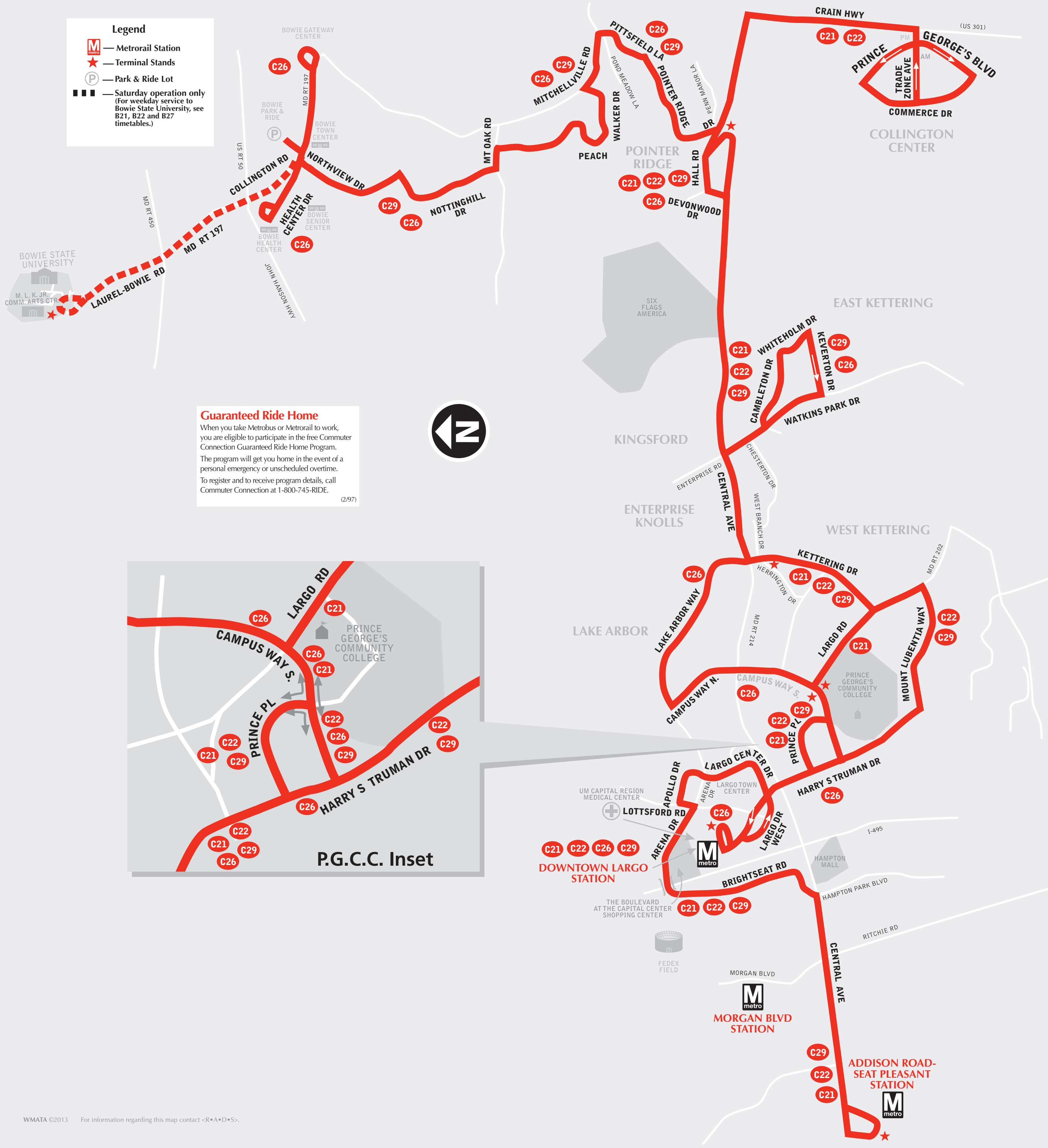
Legend
Metrorail Station
Terminal Stands
Park & Ride Lot
Saturday operation only (For weekday service to Bowie State University, see B21, B22 and B27 timetables.)
BOWIE GATEWAY CENTER
C26
MD RT 197
BOWIE PARK & RIDE
BOWIE TOWN CENTER
US RT 50
COLLINGTON RD
NORTHVIEW DR
HEALTH CENTER DR
BOWIE SENIOR CENTER
BOWIE HEALTH CENTER
JOHN HANSON HWY
MD RT 450
MD RT 197
LAUREL-BOWIE RD
BOWIE STATE UNIVERSITY
M. L. K. JR. COMM. ARTS CTR.
C29
C26
NOTTINGHILL DR
MT OAK RD
PEACH
MITCHELLVILLE RD
C26
C29
PITTSFIELD LA
C26
C29
POND MEADOW LA
WALKER DR
POINTER RIDGE DR
PENN MANOR LA
POINTER RIDGE
C21 C22 C29
HALL RD
C26
DEVONWOOD DR
CRAIN HWY
C21 C22
(US 301)
PM
AM
PRINCE GEORGE'S BLVD
TRADE ZONE AVE
COMMERCE DR
COLLINGTON CENTER
SIX FLAGS AMERICA
EAST KETTERING
C21
C22
C29
WHITEHOLM DR
CAMBLETON DR
KEVERTON DR
C29
C26
WATKINS PARK DR
KINGSFORD
ENTERPRISE RD
CHESTERTON DR
CENTRAL AVE
WEST BRANCH DR
ENTERPRISE KNOLLS
WEST KETTERING
MD RT 202
KETTERING DR
C21 C22 C29
HERRINGTON DR
C26
LAKE ARBOR WAY
LAKE ARBOR
MD RT 214
LARGO RD
C21
MOUNT LUBENTIA WAY
C22
C29
CAMPUS WAY N.
CAMPUS WAY S.
C26
PRINCE GEORGE'S COMMUNITY COLLEGE
C22 C29 C21
PRINCE PL
HARRY S TRUMAN DR
C26
LARGO CENTER DR
APOLLO DR
ARENA DR
LARGO TOWN CENTER
UM CAPITAL REGION MEDICAL CENTER
LOTTSFORD RD
C26
LARGO DR WEST
I-495
HAMPTON MALL
C21 C22 C26 C29
DOWNTOWN LARGO STATION
BRIGHTSEAT RD
HAMPTON PARK BLVD
THE BOULEVARD AT THE CAPITAL CENTER SHOPPING CENTER
C21 C22 C29
RITCHIE RD
FEDEX FIELD
MORGAN BLVD
MORGAN BLVD STATION
CENTRAL AVE
C29
C22
C21
ADDISON ROAD-SEAT PLEASANT STATION
LARGO RD
C21
C26
PRINCE GEORGE'S COMMUNITY COLLEGE
CAMPUS WAY S.
C26
C21
PRINCE PL
C22
C26
C29
C22
C21
C29
C22
C29
HARRY S TRUMAN DR
C26
C22
C21
C29
C26
P.G.C.C. Inset
N

Guaranteed Ride Home

When you take Metrobus or Metrorail to work, you are eligible to participate in the free Commuter Connection Guaranteed Ride Home Program.

The program will get you home in the event of a personal emergency or unscheduled overtime.

To register and to receive program details, call Commuter Connection at 1-800-745-RIDE.

(2/97)

WMATA ©2013 For information regarding this map contact <R•A•D•S>.

C21,22,26,29

Central Avenue Line

Effective Sunday, December 17, 2023

A partir del domingo, 17 de deciembre de 2023

Westbound To Addison Road station

Monday thru Friday — De Lunes a viernes

Route Number	Bowie Park & Ride	Bowie Health Center	Northview Dr. & Nottinghill Dr.	Pittsfield La. & Pond Meadow La.	Collington Center	Hall Rd. & Central Ave. (Pointer Ridge)	Six Flags America	Watkins Park Dr. & Cambleton Dr. (East Kettering)	Watkins Park Dr. & Chesterton Dr. (East Kettering)	Kettering Dr. & Herrington Dr. (West Kettering)	Lake Arbor Way & Golf Course Dr.	Campus Way South & Central Ave.	Mt. Lubentia Way & Harry S Truman Dr.	Campus Way South & Prince Pl. (PGCC)	DOWNTOWN LARGO	Central Ave. & Morgan Blvd.	ADDISON RD-Seat Pleasant
AM Service — Servicio matutino																	
C22	-	-	-	-	4:39	4:46	4:51	-	-	4:57	-	-	5:06	5:13	5:19	5:33	5:39
C26	4:49	4:58	5:03	5:10	-	5:14	5:17	5:21	5:27	-	5:33	5:37	-	5:41	5:46	-	-
C22	-	-	-	-	5:18	5:25	5:30	-	-	5:36	-	-	5:45	5:52	5:58	6:12	6:18
C26	5:30	5:39	5:44	5:51	-	5:55	5:58	6:02	6:08	-	6:14	6:18	-	6:22	6:27	-	-
C22	-	-	-	-	5:48	5:55	6:00	-	-	6:06	-	-	6:15	6:22	6:28	6:42	6:48
C26	6:00	6:09	6:14	6:21	-	6:25	6:28	6:32	6:38	-	6:44	6:48	-	6:52	6:57	-	-
C22	-	-	-	-	6:18	6:25	6:30	-	-	6:36	-	-	6:45	6:52	6:58	7:12	7:18
C26	6:30	6:39	6:44	6:51	-	6:55	6:58	7:02	7:08	-	7:14	7:18	-	7:22	7:27	-	-
C22	-	-	-	-	6:48	6:55	7:00	-	-	7:06	-	-	7:15	7:22	7:28	7:42	7:48
C26	7:00	7:09	7:14	7:21	-	7:25	7:28	7:32	7:38	-	7:44	7:48	-	7:52	7:57	-	-
C22	-	-	-	-	7:18	7:25	7:30	-	-	7:36	-	-	7:45	7:52	7:58	8:12	8:18
C22	-	-	-	-	7:48	7:55	8:00	-	-	8:06	-	-	8:15	8:22	8:28	8:42	8:48
C26	7:30	7:40	7:45	7:52	-	7:56	7:59	8:03	8:09	-	8:16	8:21	-	8:25	8:30	-	-
C22	-	-	-	-	8:18	8:25	8:30	-	-	8:36	-	-	8:45	8:52	8:58	9:12	9:18
C26	8:00	8:10	8:15	8:22	-	8:26	8:29	8:33	8:39	-	8:46	8:51	-	8:55	9:00	-	-
C26	8:30	8:40	8:45	8:52	-	8:56	8:59	9:03	9:09	-	9:16	9:21	-	9:25	9:30	-	-
C22	-	-	-	-	8:54	9:01	9:06	-	-	9:12	-	-	9:21	9:28	9:34	9:48	9:54
C26	9:00	9:10	9:15	9:22	-	9:26	9:29	9:33	9:39	-	9:46	9:51	-	9:55	10:00	-	-
C22	-	-	-	-	9:54	10:01	10:06	-	-	10:12	-	-	10:21	10:28	10:34	10:48	10:54
C26	10:00	10:10	10:15	10:22	-	10:26	10:29	10:33	10:39	-	10:46	10:51	-	10:55	11:00	-	-
C22	-	-	-	-	10:54	11:01	11:06	-	-	11:12	-	-	11:21	11:28	11:34	11:48	11:54
C26	11:00	11:13	11:18	11:25	-	11:30	11:34	11:38	11:44	-	11:51	11:56	-	12:00	12:05	-	-
C22	-	-	-	-	11:40	11:47	11:52	-	-	11:58	-	-	12:07	12:14	12:20	12:34	12:40
PM Service — Servicio vespertino																	
C21	-	-	-	-	-	-	-	-	-	12:23	-	-	-	-	12:36	12:50	12:56
C26	12:00	12:13	12:18	12:25	-	12:30	12:34	12:38	12:44	-	12:51	12:56	-	1:00	1:05	-	-
C22	-	-	-	-	12:40	12:47	12:52	-	-	12:58	-	-	1:06	1:12	1:18	1:33	1:39
C26	1:00	1:13	1:18	1:26	-	1:32	1:36	1:40	1:46	-	1:52	1:56	-	2:01	2:05	-	-
C22	-	-	-	-	1:51	1:58	2:03	-	-	2:09	-	-	2:17	2:23	2:29	2:44	2:50
C26	2:00	2:13	2:18	2:26	-	2:32	2:36	2:40	2:46	-	2:52	2:56	-	3:01	3:05	-	-
C22	-	-	-	-	2:51	2:58	3:03	-	-	3:09	-	-	3:17	3:23	3:29	3:44	3:50
C22	-	-	-	-	3:18	3:25	3:30	-	-	3:36	-	-	3:44	3:50	3:56	4:11	4:17
C26	3:00	3:13	3:18	3:26	-	3:32	3:36	3:40	3:46	-	3:52	3:56	-	4:01	4:05	-	-
C21	-	-	-	-	3:50	3:59	4:05	-	-	4:11	-	-	-	-	4:24	4:39	4:46
C26	3:30	3:43	3:48	3:56	-	4:02	4:06	4:10	4:16	-	4:22	4:26	-	4:31	4:35	-	-
C21	-	-	-	-	4:25	4:34	4:40	-	-	4:46	-	-	-	-	4:59	5:14	5:21
C26	4:00	4:13	4:18	4:26	-	4:32	4:36	4:40	4:46	-	4:52	4:56	-	5:01	5:05	-	-
C21	-	-	-	-	4:55	5:04	5:10	-	-	5:16	-	-	-	-	5:29	5:44	5:51
C26	4:30	4:43	4:48	4:56	-	5:02	5:06	5:10	5:16	-	5:22	5:26	-	5:31	5:35	-	-
C26	5:00	5:13	5:18	5:26	-	5:32	5:36	5:40	5:46	-	5:52	5:56	-	6:01	6:05	-	-
C21	-	-	-	-	5:35	5:44	5:50	-	-	5:56	-	-	-	-	6:09	6:24	6:31
C26	5:30	5:43	5:48	5:56	-	6:02	6:06	6:10	6:16	-	6:22	6:26	-	6:31	6:35	-	-
C21	-	-	-	-	6:10	6:19	6:25	-	-	6:31	-	-	-	-	6:44	6:59	7:06
C26	6:00	6:13	6:18	6:26	-	6:32	6:36	6:40	6:46	-	6:52	6:56	-	7:01	7:05	-	-
C21	-	-	-	-	6:45	6:54	7:00	-	-	7:06	-	-	-	-	7:19	7:34	7:41
C26	6:30	6:43	6:48	6:56	-	7:02	7:06	7:10	7:16	-	7:22	7:26	-	7:31	7:35	-	-
C22	-	-	-	-	7:27	7:34	7:39	-	-	7:44	-	-	7:51	7:56	8:01	8:14	8:20
C26	7:00	7:13	7:18	7:26	-	7:32	7:36	7:40	7:46	-	7:52	7:56	-	8:01	8:05	-	-
C26	7:30	7:39	7:44	7:51	-	7:55	7:59	8:03	8:09	-	8:15	8:19	-	8:23	8:27	-	-
C22	-	-	-	-	8:27	8:34	8:39	-	-	8:44	-	-	8:51	8:56	9:01	9:14	9:20
C26	8:30	8:39	8:44	8:51	-	8:55	8:59	9:03	9:09	-	9:15	9:19	-	9:23	9:27	-	-
C22	-	-	-	-	9:31	9:38	9:43	-	-	9:48	-	-	9:55	10:00	10:05	10:18	10:24
C26	9:30	9:39	9:44	9:51	-	9:55	9:59	10:03	10:09	-	10:15	10:19	-	10:23	10:27	-	-
C22	-	-	-	-	10:31	10:38	10:43	-	-	10:48	-	-	10:55	11:00	11:05	11:18	11:24

C21,22,26,29

Central Avenue Line

Effective Sunday, December 17, 2023

A partir del domingo, 17 de deciembre de 2023

Eastbound To Kettering, Pointer Ridge, Collington Center

Monday thru Friday — De Lunes a viernes

Route Number	Addison Road-Seat Pleasant	Central Ave. & Ritchie Rd.	Down-town Largo	Campus Way South & Prince Pl. (PGCC)	Mt. Lubentia Way & Harry S Truman Dr.	Campus Way South & Central Ave.	Lake Arbor Way & Golf Course Dr.	Kettering Dr. & West Branch Dr. (West Kettering)	Watkins Park Dr. & Cambleton Dr. (EAST KETTERING)	Watkins Park Dr. & Chesterton Dr. (EAST KETTERING)	Six Flags America	Hall Rd. & Central Ave. (POINTER RIDGE)	COLLINGTON CENTER	Pittsfield La. & Pond Meadow La.	Northview Dr. & Nottinghill Dr.	Bowie Health Center	Bowie Park & Ride
AM Service — Servicio matutino																	
C26	-	-	5:50	5:56	-	6:01	6:05	-	6:12	6:18	6:21	6:25	-	6:28	6:35	6:38	6:44
C21	5:45	5:50	6:04	6:09	-	-	-	6:14	-	-	6:18	6:24	6:33	-	-	-	-
C26	-	-	6:20	6:26	-	6:31	6:35	-	6:42	6:48	6:51	6:55	-	6:58	7:05	7:08	7:14
C21	6:25	6:30	6:44	6:49	-	-	-	6:54	-	-	6:58	7:04	7:13	-	-	-	-
C26	-	-	6:50	6:56	-	7:01	7:05	-	7:12	7:18	7:21	7:25	-	7:28	7:35	7:38	7:44
C21	6:55	7:00	7:14	7:19	-	-	-	7:24	-	-	7:28	7:34	7:43	-	-	-	-
C26	-	-	7:20	7:26	-	7:31	7:35	-	7:42	7:48	7:51	7:55	-	7:58	8:05	8:08	8:15
C21	7:15	7:22	7:38	7:43	-	-	-	7:48	-	-	7:53	7:58	8:04	-	-	-	-
C26	-	-	7:50	7:56	-	8:01	8:05	-	8:12	8:18	8:21	8:25	-	8:28	8:35	8:38	8:45
C21	7:35	7:42	7:58	8:03	-	-	-	8:08	-	-	8:13	8:18	8:24	-	-	-	-
C21	7:55	8:02	8:18	8:23	-	-	-	8:28	-	-	8:33	8:38	8:44	-	-	-	-
C26	-	-	8:20	8:26	-	8:31	8:35	-	8:42	8:48	8:51	8:55	-	8:58	9:05	9:08	9:15
C21	8:15	8:22	8:38	8:43	-	-	-	8:48	-	-	8:53	8:58	9:04	-	-	-	-
C26	-	-	8:50	8:56	-	9:01	9:05	-	9:12	9:18	9:21	9:25	-	9:28	9:35	9:38	9:45
C21	8:35	8:42	8:58	9:03	-	-	-	9:08	-	-	9:13	9:18	9:24	-	-	-	-
C21	8:55	9:02	9:18	9:23	-	-	-	9:28	-	-	9:33	9:38	9:44	-	-	-	-
C26	-	-	8:50	8:56	-	9:01	9:05	-	9:12	9:18	9:21	9:25	-	9:28	9:35	9:38	9:45
C21	9:25	9:32	9:48	9:53	-	-	-	9:58	-	-	10:03	10:08	10:14	-	-	-	-
C26	-	-	9:20	9:26	-	9:31	9:35	-	9:42	9:48	9:51	9:55	-	9:58	10:05	10:08	10:15
C21	9:55	10:02	10:18	10:23	-	-	-	10:28	-	-	10:33	10:38	10:44	-	-	-	-
C26	-	-	9:50	9:56	-	10:01	10:05	-	10:12	10:18	10:21	10:25	-	10:28	10:35	10:38	10:45
C21/	10:15	10:22	10:35	10:40	-	-	-	-	-	-	-	-	-	-	-	-	-
C26	-	-	10:50	10:56	-	11:01	11:05	-	11:12	11:18	11:21	11:25	-	11:28	11:35	11:38	11:45
C21	10:45	10:52	11:08	11:13	-	-	-	11:18	-	-	11:23	11:28	11:34	-	-	-	-
C26	-	-	11:50	11:56	-	12:01	12:05	-	12:11	12:18	12:22	12:27	-	12:31	12:38	12:41	12:49
C21	11:45	11:52	12:08	12:13	-	-	-	12:18	-	-	12:23	12:28	12:34	-	-	-	-
PM Service — Servicio vespertino																	
C26	-	-	12:50	12:56	-	1:01	1:05	-	1:11	1:18	1:22	1:27	-	1:31	1:38	1:41	1:49
C22	12:45	12:53	1:10	1:15	1:19	-	-	1:28	-	-	1:33	1:39	1:45	-	-	-	-
C26	-	-	1:50	1:56	-	2:01	2:05	-	2:11	2:18	2:22	2:27	-	2:31	2:38	2:41	2:49
C22	1:45	1:53	2:10	2:15	2:19	-	-	2:28	-	-	2:33	2:39	2:45	-	-	-	-
C26	-	-	2:50	2:56	-	3:01	3:05	-	3:11	3:18	3:22	3:27	-	3:31	3:38	3:41	3:49
C22	2:45	2:53	3:10	3:15	3:19	-	-	3:28	-	-	3:33	3:39	3:45	-	-	-	-
C26	-	-	3:20	3:26	-	3:31	3:35	-	3:41	3:48	3:52	3:57	-	4:01	4:08	4:11	4:19
C22	3:20	3:28	3:45	3:50	3:54	-	-	4:03	-	-	4:08	4:14	4:20	-	-	-	-
C26	-	-	3:50	3:56	-	4:01	4:05	-	4:11	4:18	4:22	4:27	-	4:31	4:38	4:41	4:49
C22	3:50	3:58	4:15	4:20	4:24	-	-	4:33	-	-	4:38	4:44	4:50	-	-	-	-
C26	-	-	3:50	3:56	-	4:01	4:05	-	4:11	4:18	4:22	4:27	-	4:31	4:38	4:41	4:49
C26	-	-	4:20	4:26	-	4:31	4:35	-	4:41	4:48	4:52	4:57	-	5:01	5:08	5:11	5:19
C26	-	-	4:50	4:56	-	5:01	5:05	-	5:11	5:18	5:22	5:27	-	5:31	5:38	5:41	5:49
C22	4:30	4:38	4:55	5:00	5:04	-	-	5:13	-	-	5:18	5:24	5:30	-	-	-	-
C26	-	-	5:20	5:26	-	5:31	5:35	-	5:41	5:48	5:52	5:57	-	6:01	6:08	6:11	6:19
C22	5:05	5:13	5:30	5:35	5:39	-	-	5:48	-	-	5:53	5:59	6:05	-	-	-	-
C26	-	-	5:50	5:56	-	6:01	6:05	-	6:11	6:18	6:22	6:27	-	6:31	6:38	6:41	6:49
C22	5:40	5:48	6:05	6:10	6:14	-	-	6:23	-	-	6:28	6:34	6:40	-	-	-	-
C26	-	-	6:20	6:26	-	6:31	6:35	-	6:41	6:48	6:52	6:57	-	7:01	7:08	7:11	7:19
C22	6:15	6:23	6:40	6:45	6:49	-	-	6:58	-	-	7:03	7:09	7:15	-	-	-	-
C26	-	-	6:50	6:56	-	7:01	7:05	-	7:11	7:18	7:22	7:27	-	7:31	7:38	7:41	7:49
C22	6:50	6:58	7:15	7:20	7:24	-	-	7:33	-	-	7:38	7:44	7:50	-	-	-	-
C26	-	-	7:20	7:26	-	7:30	7:34	-	7:41	7:47	7:50	7:54	-	7:57	8:04	8:07	8:13
C22	7:19	7:27	7:44	7:49	7:53	-	-	8:02	-	-	8:07	8:13	8:19	-	-	-	-
C26	-	-	8:20	8:26	-	8:30	8:34	-	8:41	8:47	8:50	8:54	-	8:57	9:04	9:07	9:13
C22	8:26	8:34	8:51	8:56	9:00	-	-	9:09	-	-	9:14	9:20	9:26	-	-	-	-
C26	-	-	9:20	9:26	-	9:30	9:34	-	9:41	9:47	9:50	9:54	-	9:57	10:04	10:07	10:13
C22	9:26	9:34	9:51	9:56	10:00	-	-	10:09	-	-	10:14	10:20	10:26	-	-	-	-
C26	-	-	10:20	10:26	-	10:30	10:34	-	10:41	10:47	10:50	10:54	-	10:57	11:04	11:07	11:13
C22	10:34	10:42	10:59	11:04	11:08	-	-	11:17	-	-	11:22	11:28	11:34	-	-	-	-

C21,22,26,29

Central Avenue Line

Effective Sunday, December 17, 2023

A partir del domingo, 17 de deciembre de 2023

Westbound To Addison Road station

Saturday — Sábados

Route Number	Bowie State University	Laurel Bowie Rd. (Rt. 197)	Bowie Health Center	Northview Dr. & Nottinghill Dr.	Pittsfield La. & Pond Meadow La.	Pointer Ridge Dr. & Penn Manor La.	Six Flags America	Watkins Park Dr. & Cambleton Dr. (East Kettering)	Watkins Park Dr. & Chesterton Dr. (East Kettering)	Kettering Dr. & Herrington Dr. (West Kettering)	Mt. Lubentia Way & Harry S Truman Dr.	Campus Way South & Prince Pl. (PGCC)	Downtown Largo	Central Ave. & Morgan Blvd.	ADDISON ROAD-Seat Pleasant
AM Service — Servicio matutino															
C29	-	-	-	-	-	-	-	6:43	6:49	6:54	7:01	7:05	7:10	7:23	7:29
C29	-	-	-	-	-	-	-	7:43	7:49	7:54	8:01	8:05	8:10	8:23	8:29
C29	8:07	8:14	8:21	8:25	8:33	8:37	8:41	8:45	8:50	8:54	9:01	9:05	9:10	9:23	9:29
C29	9:07	9:14	9:21	9:25	9:33	9:37	9:41	9:45	9:50	9:54	10:01	10:05	10:10	10:23	10:29
C29	10:07	10:14	10:21	10:25	10:33	10:37	10:41	10:45	10:50	10:54	11:01	11:05	11:10	11:23	11:29
C29	11:02	11:09	11:16	11:20	11:28	11:32	11:36	11:40	11:45	11:49	11:56	12:00	12:05	12:18	12:24
PM Service — Servicio vespertino															
C29	12:06	12:14	12:21	12:25	12:33	12:37	12:42	12:46	12:51	12:55	1:02	1:06	1:11	1:26	1:31
C29	1:06	1:14	1:21	1:25	1:33	1:37	1:42	1:46	1:51	1:55	2:02	2:06	2:11	2:26	2:31
C29	2:06	2:14	2:21	2:25	2:33	2:37	2:42	2:46	2:51	2:55	3:02	3:06	3:11	3:26	3:31
C29	3:05	3:13	3:20	3:24	3:32	3:36	3:41	3:45	3:50	3:54	4:01	4:05	4:10	4:25	4:30
C29	4:06	4:13	4:21	4:25	4:34	4:38	4:44	4:48	4:54	4:59	5:05	5:08	5:13	5:28	5:32
C29	5:06	5:13	5:21	5:25	5:34	5:38	5:44	5:48	5:54	5:59	6:05	6:08	6:13	6:28	6:32
C29	6:06	6:13	6:21	6:25	6:34	6:38	6:44	6:48	6:54	6:59	7:05	7:08	7:13	7:28	7:32
C29	7:06	7:13	7:21	7:25	7:34	7:38	7:44	7:48	7:54	7:59	8:05	8:08	8:13	8:28	8:32

On five Federal holidays, Juneteenth, Columbus Day, Veterans' Day, Martin Luther King, Jr. Day, and Presidents' Day, the Saturday schedule will be in effect.
Metrobus proveerá servicio con horario de sábado durante los cinco días festivos de Juneteenth, Columbus Day, Veterans Day, Martin Luther King Jr. Day, y Presidents' Day.

Eastbound To Bowie State University

Saturday — Sábados

Route Number	Addison Road-Seat Pleasant	Central Ave. & Ritchie Rd.	Downtown Largo	Campus Way South & Prince Pl. (PGCC)	Mt. Lubentia Way & Harry S Truman Dr.	Kettering Dr. & West Branch Dr. (West Kettering)	Watkins Park Dr. & Cambleton Dr. (East Kettering)	Watkins Park Dr. & Chesterton Dr. (East Kettering)	Six Flags America	Pointer Ridge Dr. & Penn Manor La.	Pittsfield La. & Pond Meadow La.	Northview Dr. & Nottinghill Dr.	Bowie Health Center	Laurel Bowie Rd. (Rt. 197) & Annapolis Rd. (Rt. 450)	BOWIE STATE UNIVERSITY
AM Service — Servicio matutino															
C29	7:30	7:36	7:52	7:57	7:59	8:05	8:09	8:14	8:16	8:21	8:25	8:33	8:37	8:44	8:51
C29	8:30	8:36	8:52	8:57	8:59	9:05	9:09	9:14	9:16	9:21	9:25	9:33	9:37	9:44	9:51
C29	9:30	9:36	9:52	9:57	9:59	10:05	10:09	10:14	10:16	10:21	10:25	10:33	10:37	10:44	10:51
C29	10:30	10:36	10:52	10:57	10:59	11:05	11:09	11:14	11:16	11:21	11:25	11:33	11:37	11:44	11:51
C29	11:30	11:36	11:52	11:57	11:59	12:05	12:09	12:14	12:16	12:21	12:25	12:33	12:37	12:44	12:51
PM Service — Servicio vespertino															
C29	12:30	12:36	12:52	12:57	1:00	1:06	1:10	1:16	1:19	1:25	1:29	1:37	1:42	1:50	1:58
C29	1:30	1:36	1:52	1:57	2:00	2:06	2:10	2:16	2:19	2:25	2:29	2:37	2:42	2:50	2:58
C29	2:30	2:36	2:52	2:57	3:00	3:06	3:10	3:16	3:19	3:25	3:29	3:37	3:42	3:50	3:58
C29	3:30	3:36	3:52	3:57	4:00	4:06	4:10	4:16	4:19	4:25	4:29	4:37	4:42	4:50	4:58
C29	4:30	4:36	4:51	4:56	5:00	5:06	5:10	5:16	5:19	5:25	5:29	5:38	5:42	5:49	5:56
C29	5:30	5:36	5:51	5:56	6:00	6:06	6:10	6:16	6:19	6:25	6:29	6:38	6:42	6:49	6:56
C29	6:30	6:36	6:51	6:56	7:00	7:06	7:10	7:16	7:19	7:25	7:29	7:38	7:42	7:49	7:56
C29	7:30	7:36	7:51	7:56	8:00	8:06	8:10	8:16	8:19	8:25	8:29	8:38	8:42	8:49	8:56

On five Federal holidays, Juneteenth, Columbus Day, Veterans' Day, Martin Luther King, Jr. Day, and Presidents' Day, the Saturday schedule will be in effect.
Metrobus proveerá servicio con horario de sábado durante los cinco días festivos de Juneteenth, Columbus Day, Veterans Day, Martin Luther King Jr. Day, y Presidents' Day.

C21,22,26,29
Central Avenue Line

Effective Sunday, December 17, 2023
A partir del domingo, 17 de deciembre de 2023

Westbound To Addison Road station

Sunday — Domingos

Route Number	Hall Rd. & Central Ave. (Pointer Ridge)	Six Flags America	Watkins Park Dr. & Cambleton Dr. (East Kettering)	Watkins Park Dr. & Chesterton Dr. (East Kettering)	Kettering Dr. & Herrington Dr. (West Kettering)	Mt. Lubentia Way & Harry S Truman Dr.	Campus Way South & Prince Pl. (PGCC)	Downtown Largo M	Central Ave. & Morgan Blvd.	ADDISON ROAD-Seat Pleasant M
AM Service — Servicio matutino										
C29	-	-	7:44	7:49	7:53	8:00	8:03	8:10	8:20	8:27
C29	8:35	8:40	8:44	8:49	8:53	9:00	9:03	9:10	9:20	9:27
C29	9:35	9:40	9:44	9:49	9:53	10:00	10:03	10:10	10:20	10:27
C29	10:35	10:40	10:44	10:49	10:53	11:00	11:03	11:10	11:22	11:29
C29	11:35	11:40	11:44	11:49	11:53	12:00	12:03	12:10	12:22	12:29
PM Service — Servicio vespertino										
C29	12:35	12:40	12:44	12:49	12:53	1:00	1:03	1:10	1:22	1:29
C29	1:35	1:40	1:44	1:49	1:53	2:00	2:03	2:10	2:22	2:29
C29	2:35	2:40	2:44	2:49	2:53	3:00	3:03	3:10	3:22	3:29
C29	3:35	3:40	3:44	3:49	3:53	4:00	4:03	4:10	4:22	4:29
C29	4:35	4:40	4:44	4:49	4:53	5:00	5:03	5:10	5:22	5:29
C29	5:36	5:41	5:44	5:49	5:53	6:00	6:03	6:10	6:22	6:28
C29	6:36	6:41	6:44	6:49	6:53	7:00	7:03	7:10	7:22	7:28
C29	7:36	7:41	7:44	7:49	7:53	8:00	8:03	8:10	8:22	8:28

Eastbound To Pointer Ridge

Sunday — Domingos

Route Number	Addison Road-Seat Pleasant M	Central Ave. & Ritchie Rd.	Downtown Largo M	Campus Way South & Prince Pl. (PGCC)	Mt. Lubentia Way & Harry S Truman Dr.	Kettering Dr. & West Branch Dr. (West Kettering) Watkins	Park Dr. & Cambleton Dr. (East Kettering)	Watkins Park Dr. & Chesterton Dr. (East Kettering)	Six Flags America	Hall Rd. & Central Ave. (POINTER RIDGE)
AM Service — Servicio matutino										
C29/	7:35	7:41	7:55	8:00	8:02	8:09	8:13	8:19	8:22	8:26
C29/	8:35	8:41	8:55	9:00	9:02	9:09	9:13	9:19	9:22	9:26
C29/	9:35	9:41	9:55	10:00	10:02	10:09	10:13	10:19	10:22	10:26
C29/	10:35	10:41	10:55	11:00	11:02	11:09	11:13	11:19	11:22	11:26
C29/	11:35	11:42	11:57	12:02	12:04	12:12	12:16	12:22	12:25	12:29
PM Service — Servicio vespertino										
C29/	12:35	12:42	12:57	1:02	1:04	1:12	1:16	1:22	1:25	1:29
C29/	1:35	1:42	1:57	2:02	2:04	2:12	2:16	2:22	2:25	2:29
C29/	2:35	2:42	2:57	3:02	3:04	3:12	3:16	3:22	3:25	3:29
C29/	3:35	3:42	3:57	4:02	4:04	4:12	4:16	4:22	4:25	4:29
C29/	4:35	4:42	4:57	5:02	5:04	5:12	5:16	5:22	5:25	5:29
C29/	5:35	5:41	5:56	6:01	6:03	6:10	6:15	6:20	6:22	6:26
C29/	6:35	6:41	6:56	7:01	7:03	7:10	7:15	7:20	7:22	7:26
C29/	7:35	7:41	7:56	8:01	8:03	8:10	8:15	8:20	8:22	8:26

How to use this timetable

- Use the map to find the stops closest to where you will get on and off the bus.
- Select the schedule (Weekday, Saturday, Sunday) for when you will travel. Along the top of the schedule, find the stop at or nearest the point where you will get on the bus. Follow that column down to the time you want to leave.
- Use the same method to find the times the bus is scheduled to arrive at the stop where you will get off the bus.
- If the bus stop is not listed, use the time shown for the bus stop before it as the time to wait at the stop.
- The end-of-the-line or last stop is listed in ALL CAPS on the schedule.

Cómo Usar este Horario

- Use este mapa para localizar las paradas más cercanas a donde se subirá y bajará del autobús.
- Seleccione el horario (Entre semana, sábado, domingo) de cuando viajará. A lo largo de la parte superior del horario, localice la parada o el punto más cercano a la parada en la que se subirá al autobús. Siga esa columna hacia abajo hasta la hora en la que desee salir.
- Utilice el mismo método para localizar las horas en que el autobús está programado para llegar a la parada en donde desea bajarse del autobús.
- Si la parada del autobús no está listada use la hora que se muestra en la parada anterior como la hora de espera en la parada.
- El final de la ruta o la última parada del autobús aparece en letras MAYÚSCULAS en el horario.

Washington
Metropolitan Area
Transit Authority

A District of Columbia,
Maryland and Virginia
Transit Partnership

English-Español

Effective 6-16-24

C27

Central Avenue Line
Supplemental Service

metrobus ♿

(C27 operates Memorial Day weekend through Labor Day weekend. For regular bus service from Pointer Ridge to Addison Road station, see C21-29 timetable.)

Serves these locations-
Brinda servicio a estas ubicaciones

- **Pointer Ridge**
- **Six Flags America**
- **Downtown Largo station**
- **Addison Road station**

4712
metrobus
METROBUS

www.wmata.com
Information Anytime 202-637-7000 TTY 202-962-2033

C27

Central Avenue Line

For route and schedule information
Call 202-637-7000
www.wmata.com

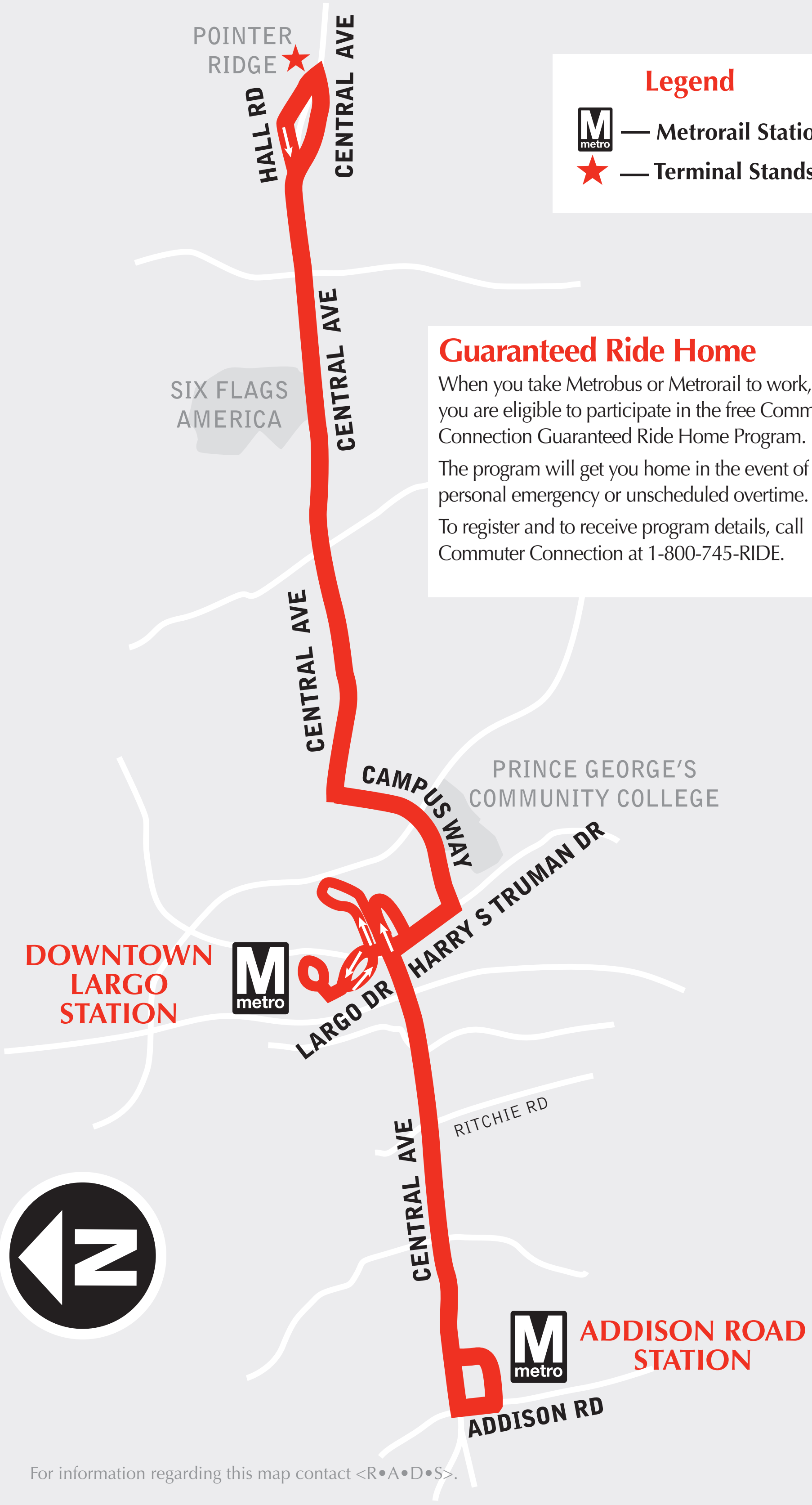
POINTER RIDGE
HALL RD
CENTRAL AVE
CENTRAL AVE
SIX FLAGS AMERICA
CENTRAL AVE
CAMPUS WAY
PRINCE GEORGE'S COMMUNITY COLLEGE
HARRY S TRUMAN DR
DOWNTOWN LARGO STATION
metro
LARGO DR
RITCHIE RD
CENTRAL AVE
ADDISON ROAD STATION
metro
ADDISON RD
N

Legend

M — Metrorail Station
★ — Terminal Stands

Guaranteed Ride Home

When you take Metrobus or Metrorail to work, you are eligible to participate in the free Commuter Connection Guaranteed Ride Home Program.

The program will get you home in the event of a personal emergency or unscheduled overtime.

To register and to receive program details, call Commuter Connection at 1-800-745-RIDE.

(2/97)

WMATA ©2013 For information regarding this map contact <R•A•D•S>.

C27
Central Avenue Line
Supplemental Service

Effective Sunday, June 16, 2024
A partir del domingo, 16 de junio de 2024

C27 operates Memorial Day weekend through Labor Day weekend.
For regular bus service between Pointer Ridge and Addison Road station, see C21-29 timetable.

Westbound To Addison Road station
Monday thru Friday — De Lunes a viernes

Route Number	Hall Rd. & Central Ave.	Six Flags America	Downtown Largo	Central Ave. & Ritchie Rd.	Addison Road
PM Service — Servicio vespertino					
C27	7:51	7:55	8:02	8:14	8:21
C27	8:51	8:55	9:02	9:14	9:21
○ **C27**	9:51	9:55	10:02	10:14	10:21

○ — Trip operates Friday only.
Los autobuses funcionan solamente el viernes.

Eastbound To Pointer Ridge
Saturday — Sábados

Route Number	Addison Road	Central Ave. & Ritchie Rd.	Downtown Largo	Six Flags America	Hall Rd. & Central Ave.
AM Service — Servicio matutino					
C27	8:05	8:10	8:18	8:30	8:33
C27	9:05	9:10	9:18	9:30	9:33
C27	10:05	10:10	10:18	10:30	10:33
C27	11:05	11:10	11:18	11:30	11:33
PM Service — Servicio vespertino					
C27	12:05	12:10	12:18	12:30	12:33
C27	1:05	1:10	1:18	1:30	1:33

On Juneteenth the Saturday schedule will be in effect.
Metrobus proveerá servicio con horario de sábado el Juneteenth.

Westbound To Addison Road station
Saturday — Sábados

Route Number	Hall Rd. & Central Ave.	Six Flags America	Downtown Largo	Central Ave. & Ritchie Rd.	Addison Road
PM Service — Servicio vespertino					
C27	5:05	5:08	5:20	5:28	5:33
C27	6:05	6:08	6:20	6:28	6:33
C27	7:05	7:08	7:20	7:28	7:33
C27	8:05	8:08	8:20	8:28	8:33
C27	8:35	8:38	8:50	8:58	9:03
C27	9:35	9:38	9:50	9:58	10:03

Eastbound To Pointer Ridge
Sunday — Domingos

Route Number	Addison Road	Central Ave. & Ritchie Rd.	Downtown Largo	Six Flags America	Hall Rd. & Central Ave.
AM Service — Servicio matutino					
C27	8:05	8:10	8:18	8:30	8:33
C27	9:05	9:10	9:18	9:30	9:33
C27	10:05	10:10	10:18	10:30	10:33
C27	11:05	11:10	11:18	11:30	11:33
PM Service — Servicio vespertino					
C27	12:05	12:10	12:18	12:30	12:33
C27	1:05	1:10	1:18	1:30	1:33

Westbound To Addison Road station
Sunday — Domingos

Route Number	Hall Rd. & Central Ave.	Six Flags America	Downtown Largo	Central Ave. & Ritchie Rd.	Addison Road
PM Service — Servicio vespertino					
C27	5:05	5:08	5:20	5:28	5:33
C27	6:05	6:08	6:20	6:28	6:33
C27	7:05	7:08	7:20	7:28	7:33
C27	8:05	8:08	8:20	8:28	8:33
C27	8:35	8:38	8:50	8:58	9:03
C27	9:35	9:38	9:50	9:58	10:03

How to use this timetable

- Use the map to find the stops closest to where you will get on and off the bus.
- Select the schedule (Weekday, Saturday, Sunday) for when you will travel. Along the top of the schedule, find the stop at or nearest the point where you will get on the bus. Follow that column down to the time you want to leave.
- Use the same method to find the times the bus is scheduled to arrive at the stop where you will get off the bus.
- If the bus stop is not listed, use the time shown for the bus stop before it as the time to wait at the stop.
- The end-of-the-line or last stop is listed in ALL CAPS on the schedule.

Cómo Usar este Horario

- Use este mapa para localizar las paradas más cercanas a donde se subirá y bajará del autobús.
- Seleccione el horario (Entre semana, sábado, domingo) de cuando viajará. A lo largo de la parte superior del horario, localice la parada o el punto más cercano a la parada en la que se subirá al autobús. Siga esa columna hacia abajo hasta la hora en la que desee salir.
- Utilice el mismo método para localizar las horas en que el autobús está programado para llegar a la parada en donde desea bajarse del autobús.
- Si la parada del autobús no está listada use la hora que se muestra en la parada anterior como la hora de espera en la parada.
- El final de la ruta o la última parada del autobús aparece en letras MAYÚSCULAS en el horario.

English-Español **Effective 6-16-24**

D12

Southern Ave-Suitland Line

metrobus

Serves these locations-
Brinda servicio a estas ubicaciones

- **Suitland station**
- **Suitland Federal Center**
- **Marlow Heights Shopping Center**
- **Rivertowne Commons**
- **Oxon Hill**
- **Birchwood City**
- **Glassmanor**
- **Eastover**
- **Southern Ave station**

4712
metrobus
METROBUS

www.wmata.com
Information Anytime 202-637-7000 TTY 202-962-2033

Washington
Metropolitan Area
Transit Authority

A District of Columbia,
Maryland and Virginia
Transit Partnership

D12
Southern Ave-Suitland Line

Effective Sunday, June 16, 2024
A partir del domingo, 16 de junio de 2024

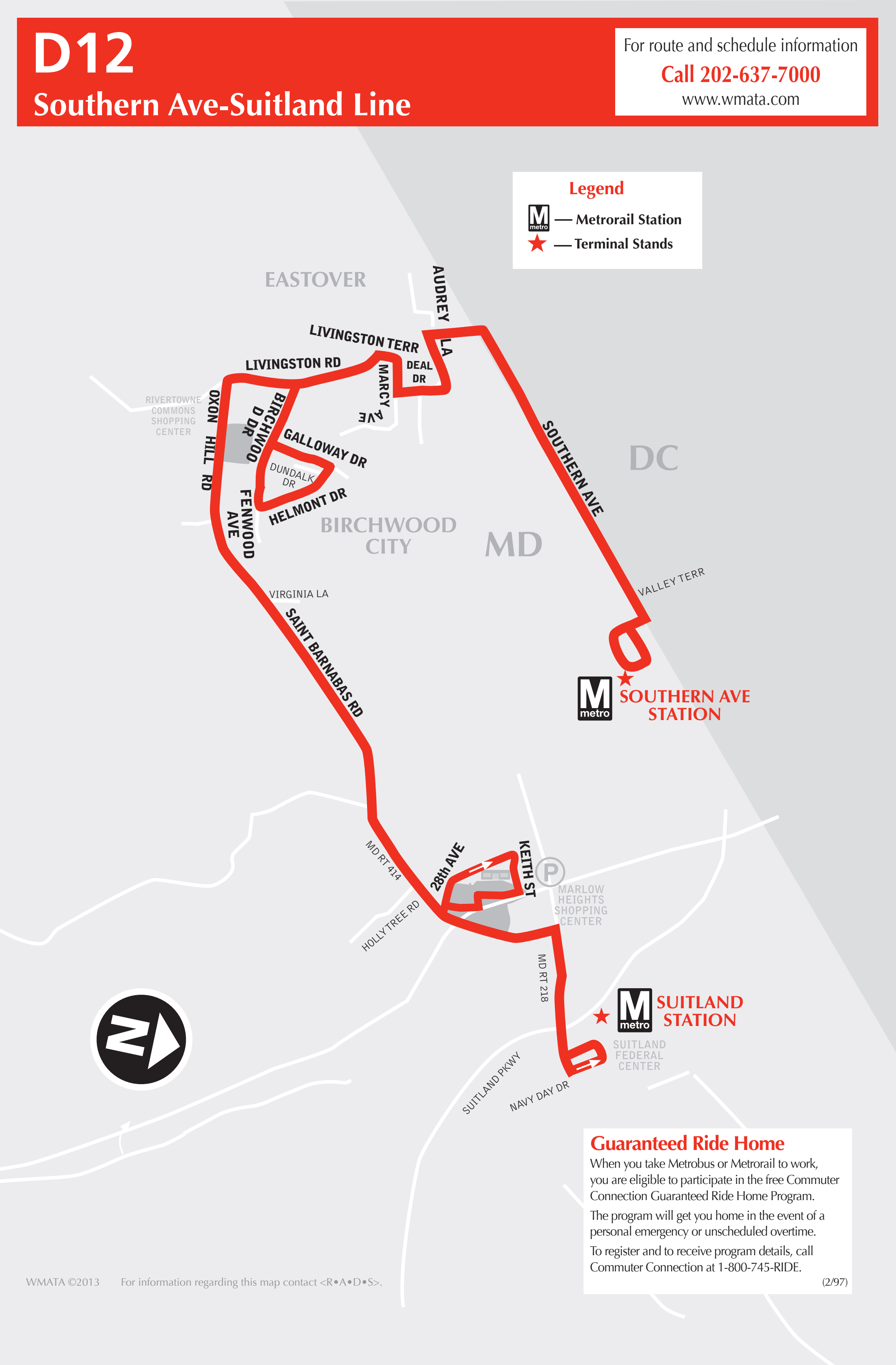

D12
Southern Ave-Suitland Line

For route and schedule information
Call 202-637-7000
www.wmata.com

Guaranteed Ride Home

When you take Metrobus or Metrorail to work, you are eligible to participate in the free Commuter Connection Guaranteed Ride Home Program.

The program will get you home in the event of a personal emergency or unscheduled overtime.

To register and to receive program details, call Commuter Connection at 1-800-745-RIDE.

(2/97)

Legend
M metro — Metrorail Station
★ — Terminal Stands
EASTOVER
AUDREY LA
LIVINGSTON TERR
LIVINGSTON RD
DEAL DR
MARCY AVE
RIVERTOWNE COMMONS SHOPPING CENTER
OXON HILL RD
BIRCHWOOD DR
GALLOWAY DR
DUNDALK DR
HELMONT DR
FENWOOD AVE
BIRCHWOOD CITY
MD
DC
SOUTHERN AVE
VALLEY TERR
SOUTHERN AVE STATION
VIRGINIA LA
SAINT BARNABAS RD
MD RT 414
HOLLY TREE RD
28th AVE
KEITH ST
P
MARLOW HEIGHTS SHOPPING CENTER
MD RT 218
SUITLAND STATION
SUITLAND FEDERAL CENTER
SUITLAND PKWY
NAVY DAY DR
N

WMATA ©2013

For information regarding this map contact <R•A•D•S>.

D12

Southern Ave-Suitland Line

Effective Sunday, June 16, 2024

A partir del domingo, 16 de junio de 2024

► Westbound to Southern Avenue station

Monday thru Friday — De Lunes a viernes

Route Number	Suitland	Marlow Heights Shopping Center (Macy's)	St. Barnabas Rd. & Holly Tree Rd.	St. Barnabas Rd. & Virginia La.	Oxon Hill Rd. at Riverside Plaza Apts. (Livingston Rd.)	Helmont Dr. & Dundalk Dr. (Birchwood City)	Deal Dr. & Audrey Ln.	Indian Head Hwy. & Southern Ave. (DC Line)	SOUTHERN AVE
AM Service — Servicio matutino									
D12	4:30	4:37	4:39	4:44	4:47	4:52	4:59	5:04	5:12
D12	5:02	5:09	5:11	5:16	5:21	5:26	5:32	5:38	5:48
D12	5:26	5:33	5:35	5:40	5:45	5:50	5:56	6:02	6:12
D12	5:50	5:57	5:59	6:04	6:09	6:14	6:20	6:26	6:36
D12	6:14	6:21	6:23	6:28	6:33	6:38	6:44	6:50	7:00
D12	6:38	6:45	6:47	6:52	6:57	7:02	7:08	7:14	7:24
D12	7:02	7:09	7:11	7:16	7:21	7:26	7:32	7:38	7:48
D12	7:22	7:29	7:31	7:36	7:41	7:46	7:52	7:58	8:08
D12	7:42	7:49	7:51	7:56	8:01	8:06	8:12	8:18	8:28
D12	8:02	8:09	8:11	8:16	8:21	8:26	8:32	8:38	8:48
D12	8:22	8:29	8:31	8:36	8:41	8:46	8:52	8:58	9:08
D12	8:42	8:49	8:51	8:56	9:01	9:06	9:12	9:18	9:28
D12	9:02	9:09	9:11	9:16	9:21	9:26	9:32	9:38	9:48
D12	9:22	9:29	9:31	9:36	9:41	9:46	9:52	9:58	10:08
D12	9:42	9:49	9:51	9:56	10:01	10:06	10:12	10:18	10:28
D12	10:02	10:09	10:11	10:16	10:21	10:26	10:32	10:38	10:48
D12	10:22	10:29	10:31	10:36	10:41	10:46	10:52	10:58	11:08
D12	10:42	10:49	10:51	10:56	11:01	11:06	11:12	11:18	11:28
D12	11:02	11:09	11:11	11:16	11:21	11:26	11:32	11:38	11:48
D12	11:22	11:29	11:31	11:36	11:41	11:46	11:52	11:58	12:08
D12	11:40	11:48	11:51	11:57	12:02	12:07	12:14	12:20	12:30
PM Service — Servicio vespertino									
D12	12:00	12:08	12:11	12:17	12:22	12:27	12:34	12:40	12:50
D12	12:20	12:28	12:31	12:37	12:42	12:47	12:54	1:00	1:10
D12	12:40	12:48	12:51	12:57	1:02	1:07	1:14	1:20	1:30
D12	1:00	1:08	1:11	1:17	1:22	1:27	1:34	1:40	1:50
D12	1:20	1:28	1:31	1:37	1:42	1:47	1:54	2:00	2:10
D12	1:40	1:48	1:51	1:57	2:02	2:07	2:14	2:20	2:30
D12	2:00	2:08	2:11	2:17	2:22	2:27	2:34	2:40	2:50
D12	2:20	2:29	2:32	2:39	2:45	2:50	2:57	3:04	3:14
D12	2:40	2:49	2:52	2:59	3:05	3:10	3:17	3:24	3:34
D12	3:00	3:09	3:12	3:19	3:25	3:30	3:37	3:44	3:54
D12	3:20	3:29	3:32	3:39	3:45	3:50	3:57	4:04	4:14
D12	3:40	3:49	3:52	3:59	4:05	4:10	4:17	4:24	4:34
D12	4:00	4:08	4:11	4:17	4:22	4:27	4:34	4:41	4:51
D12	4:20	4:28	4:31	4:37	4:42	4:47	4:54	5:01	5:11
D12	4:40	4:48	4:51	4:57	5:02	5:07	5:14	5:21	5:31
D12	5:00	5:08	5:11	5:17	5:22	5:27	5:34	5:41	5:51
D12	5:20	5:28	5:31	5:37	5:42	5:47	5:54	6:01	6:11
D12	5:40	5:48	5:51	5:57	6:02	6:07	6:14	6:21	6:31
D12	6:00	6:08	6:11	6:17	6:22	6:27	6:34	6:41	6:51
D12	6:20	6:28	6:31	6:37	6:42	6:47	6:54	7:01	7:11
D12	6:40	6:47	6:49	6:54	6:58	7:03	7:09	7:15	7:24
D12	7:00	7:07	7:09	7:14	7:18	7:23	7:29	7:35	7:44
D12	7:20	7:27	7:29	7:34	7:38	7:43	7:49	7:55	8:04
D12	7:40	7:47	7:49	7:54	7:58	8:03	8:09	8:15	8:24
D12	8:00	8:07	8:09	8:14	8:18	8:23	8:29	8:35	8:44
D12	8:20	8:27	8:29	8:34	8:38	8:43	8:49	8:55	9:04
D12	8:40	8:47	8:49	8:54	8:58	9:03	9:09	9:15	9:24
D12	9:00	9:07	9:09	9:14	9:18	9:23	9:29	9:35	9:44
D12	9:30	9:37	9:39	9:44	9:48	9:53	9:59	10:05	10:14
D12	10:00	10:07	10:09	10:14	10:18	10:23	10:29	10:35	10:44
D12	11:00	11:06	11:08	11:12	11:15	11:20	11:26	11:30	11:38
After Midnight Service — Servicio después de la medianoche									
D12	12:00	12:06	12:08	12:12	12:15	12:20	12:26	12:30	12:38
D12	1:00	1:06	1:08	1:12	1:15	1:20	1:26	1:30	1:38

D12
Southern Ave-Suitland Line

Effective Sunday, June 16, 2024
A partir del domingo, 16 de junio de 2024

► Eastbound To Suitland station

Monday thru Friday — De Lunes a viernes

Route Number	Southern Ave	Indian Head Hwy. & Southern Ave. (DC Line)	Audrey Ln. & Deal Dr.	Helmont Dr. & Dundalk Dr. (Birch-wood City)	Oxon Hill Rd. & Living-ston Rd.	St. Barnabas Rd. & Virginia La.	St. Barnabas Rd. & Holly Tree Rd.	Marlow Heights Shopping Center (Macy's)	SUIT-LAND
AM Service — Servicio matutino									
D12	5:00	5:07	5:11	5:19	5:23	5:28	5:33	5:38	5:46
D12	5:30	5:37	5:41	5:49	5:53	5:58	6:03	6:08	6:16
D12	6:00	6:07	6:11	6:19	6:23	6:28	6:33	6:38	6:46
D12	6:30	6:37	6:41	6:49	6:53	6:58	7:03	7:08	7:16
D12	7:00	7:09	7:13	7:21	7:26	7:31	7:36	7:41	7:49
D12	7:20	7:29	7:33	7:41	7:46	7:51	7:56	8:01	8:09
D12	7:40	7:49	7:53	8:01	8:06	8:11	8:16	8:21	8:29
D12	8:00	8:09	8:13	8:21	8:26	8:31	8:36	8:41	8:49
D12	8:20	8:29	8:33	8:41	8:46	8:51	8:56	9:01	9:09
D12	8:40	8:49	8:53	9:01	9:06	9:11	9:16	9:21	9:29
D12	9:00	9:09	9:13	9:21	9:26	9:31	9:36	9:41	9:49
D12	9:20	9:29	9:33	9:41	9:46	9:51	9:56	10:01	10:09
D12	9:40	9:49	9:53	10:01	10:06	10:11	10:16	10:21	10:29
D12	10:00	10:09	10:13	10:21	10:26	10:31	10:36	10:41	10:49
D12	10:20	10:29	10:33	10:41	10:46	10:51	10:56	11:01	11:09
D12	10:40	10:49	10:53	11:01	11:06	11:11	11:16	11:21	11:29
D12	11:00	11:09	11:13	11:21	11:26	11:31	11:36	11:41	11:49
D12	11:20	11:29	11:33	11:41	11:46	11:51	11:56	12:01	12:09
D12	11:40	11:48	11:52	12:00	12:05	12:11	12:16	12:22	12:30
PM Service — Servicio vespertino									
D12	12:00	12:08	12:12	12:20	12:25	12:31	12:36	12:42	12:50
D12	12:20	12:28	12:32	12:40	12:45	12:51	12:56	1:02	1:10
D12	12:40	12:48	12:52	1:00	1:05	1:11	1:16	1:22	1:30
D12	1:00	1:08	1:12	1:20	1:25	1:31	1:36	1:42	1:50
D12	1:20	1:29	1:34	1:42	1:47	1:53	1:58	2:04	2:13
D12	1:40	1:49	1:54	2:02	2:07	2:13	2:18	2:24	2:33
D12	2:00	2:09	2:14	2:22	2:27	2:33	2:38	2:44	2:53
D12	2:20	2:29	2:34	2:42	2:47	2:53	2:58	3:04	3:13
D12	2:40	2:49	2:54	3:02	3:07	3:13	3:18	3:24	3:33
D12	3:00	3:10	3:15	3:24	3:31	3:37	3:43	3:49	3:59
D12	3:20	3:30	3:35	3:44	3:51	3:57	4:03	4:09	4:19
D12	3:40	3:50	3:55	4:04	4:11	4:17	4:23	4:29	4:39
D12	4:00	4:10	4:15	4:24	4:31	4:37	4:43	4:49	4:59
D12	4:20	4:30	4:35	4:44	4:51	4:57	5:03	5:09	5:19
D12	4:40	4:50	4:55	5:04	5:11	5:17	5:23	5:29	5:39
D12	5:00	5:10	5:15	5:24	5:31	5:37	5:43	5:49	5:59
D12	5:20	5:29	5:34	5:43	5:49	5:55	6:01	6:07	6:16
D12	5:40	5:49	5:54	6:03	6:09	6:15	6:21	6:27	6:36
D12	6:00	6:09	6:14	6:23	6:29	6:35	6:41	6:47	6:56
D12	6:20	6:29	6:34	6:43	6:49	6:55	7:01	7:07	7:16
D12	6:40	6:48	6:53	7:01	7:06	7:12	7:17	7:23	7:31
D12	7:00	7:08	7:13	7:21	7:26	7:32	7:37	7:43	7:51
D12	7:20	7:28	7:33	7:41	7:46	7:52	7:57	8:03	8:11
D12	7:40	7:48	7:53	8:01	8:06	8:12	8:17	8:23	8:31
D12	8:00	8:08	8:13	8:21	8:26	8:32	8:37	8:43	8:51
D12	8:20	8:28	8:33	8:41	8:45	8:49	8:54	8:59	9:06
D12	8:40	8:48	8:53	9:01	9:05	9:09	9:14	9:19	9:26
D12	9:00	9:08	9:13	9:21	9:25	9:29	9:34	9:39	9:46
D12	10:00	10:08	10:13	10:21	10:25	10:29	10:34	10:39	10:46
D12	11:00	11:08	11:13	11:21	11:25	11:29	11:34	11:39	11:46
After Midnight Service — Servicio después de la medianoche									
D12	12:00	12:08	12:13	12:21	12:25	12:29	12:34	12:39	12:46
D12	1:00	1:07	1:11	1:18	1:22	1:25	1:29	1:33	1:39

D12
Southern Ave-Suitland Line

Effective Sunday, June 16, 2024
A partir del domingo, 16 de junio de 2024

Westbound to Southern Avenue station

Saturday — Sábados

Route Number	Suitland	Marlow Heights Shopping Center (Macy's)	St. Barnabas Rd. & Holly Tree Rd.	St. Barnabas Rd. & Virginia La.	Oxon Hill Rd. at Riverside Plaza Apts. (Livingston Rd.)	Helmont Dr. & Dundalk Dr. (Birchwood City)	Deal Dr. & Audrey Ln.	Indian Head Hwy. & Southern Ave. (DC Line)	SOUTHERN AVE
AM Service — Servicio matutino									
D12	6:00	6:07	6:09	6:14	6:18	6:23	6:29	6:35	6:44
D12	7:00	7:07	7:09	7:14	7:18	7:23	7:29	7:35	7:44
D12	7:20	7:27	7:29	7:34	7:38	7:43	7:49	7:55	8:04
D12	7:40	7:47	7:49	7:54	7:58	8:03	8:09	8:15	8:24
D12	8:00	8:07	8:09	8:14	8:18	8:23	8:29	8:35	8:44
D12	8:20	8:27	8:29	8:34	8:38	8:43	8:49	8:55	9:04
D12	8:40	8:47	8:49	8:54	8:58	9:03	9:09	9:15	9:24
D12	9:00	9:07	9:09	9:14	9:18	9:23	9:29	9:35	9:44
D12	9:20	9:28	9:31	9:38	9:43	9:48	9:55	10:01	10:11
D12	9:40	9:48	9:51	9:58	10:03	10:08	10:15	10:21	10:31
D12	10:00	10:08	10:11	10:18	10:23	10:28	10:35	10:41	10:51
D12	10:20	10:28	10:31	10:38	10:43	10:48	10:55	11:01	11:11
D12	10:40	10:48	10:51	10:58	11:03	11:08	11:15	11:21	11:31
D12	11:00	11:08	11:11	11:18	11:23	11:28	11:35	11:41	11:51
D12	11:20	11:28	11:31	11:38	11:43	11:48	11:55	12:01	12:11
D12	11:40	11:48	11:51	11:58	12:03	12:08	12:15	12:21	12:31
PM Service — Servicio vespertino									
D12	12:00	12:08	12:11	12:18	12:23	12:28	12:35	12:41	12:51
D12	12:20	12:28	12:31	12:38	12:43	12:48	12:55	1:01	1:11
D12	12:40	12:48	12:51	12:58	1:03	1:08	1:15	1:21	1:31
D12	1:00	1:08	1:11	1:18	1:24	1:29	1:36	1:43	1:53
D12	1:20	1:28	1:31	1:38	1:44	1:49	1:56	2:03	2:13
D12	1:40	1:48	1:51	1:58	2:04	2:09	2:16	2:23	2:33
D12	2:00	2:08	2:11	2:18	2:24	2:29	2:36	2:43	2:53
D12	2:20	2:28	2:31	2:38	2:44	2:49	2:56	3:03	3:13
D12	2:40	2:48	2:51	2:58	3:04	3:09	3:16	3:23	3:33
D12	3:00	3:08	3:11	3:18	3:24	3:29	3:36	3:43	3:53
D12	3:20	3:28	3:31	3:38	3:44	3:49	3:56	4:03	4:13
D12	3:40	3:48	3:51	3:58	4:04	4:09	4:16	4:23	4:33
D12	4:00	4:08	4:11	4:18	4:24	4:29	4:36	4:43	4:53
D12	4:20	4:28	4:31	4:38	4:44	4:49	4:56	5:03	5:13
D12	4:40	4:47	4:49	4:55	5:00	5:05	5:12	5:18	5:28
D12	5:00	5:07	5:09	5:15	5:20	5:25	5:32	5:38	5:48
D12	5:20	5:27	5:29	5:35	5:40	5:45	5:52	5:58	6:08
D12	5:40	5:47	5:49	5:55	6:00	6:05	6:12	6:18	6:28
D12	6:00	6:07	6:09	6:15	6:20	6:25	6:32	6:38	6:48
D12	6:20	6:27	6:29	6:35	6:40	6:45	6:52	6:58	7:08
D12	6:40	6:47	6:49	6:55	7:00	7:05	7:12	7:18	7:28
D12	7:00	7:07	7:09	7:15	7:20	7:25	7:32	7:38	7:48
D12	7:20	7:27	7:29	7:35	7:40	7:45	7:52	7:58	8:08
D12	7:40	7:47	7:49	7:55	8:00	8:05	8:12	8:18	8:28
D12	8:00	8:07	8:09	8:15	8:20	8:25	8:32	8:38	8:48
D12	8:20	8:27	8:29	8:35	8:40	8:45	8:52	8:58	9:08
D12	8:40	8:47	8:49	8:55	9:00	9:05	9:12	9:18	9:28
D12	9:00	9:07	9:09	9:15	9:20	9:25	9:32	9:38	9:48
D12	10:00	10:06	10:08	10:12	10:15	10:19	10:24	10:28	10:36
D12	11:00	11:06	11:08	11:12	11:15	11:19	11:24	11:28	11:36
After Midnight Service — Servicio después de la medianoche									
D12	12:00	12:06	12:08	12:12	12:15	12:19	12:24	12:28	12:36
D12	1:00	1:06	1:08	1:12	1:15	1:19	1:24	1:28	1:36

On five Federal holidays, Juneteenth, Columbus Day, Veterans' Day, Martin Luther King, Jr. Day, and Presidents' Day, the Saturday schedule will be in effect.

Metrobus proveerá servicio con horario de sábado durante los cinco días festivos de Juneteenth, Columbus Day, Veterans Day, Martin Luther King Jr. Day, y Presidents' Day.

D12
Southern Ave-Suitland Line

Effective Sunday, June 16, 2024
A partir del domingo, 16 de junio de 2024

Eastbound To Suitland station
Saturday — Sábados

Route Number	Southern Ave M	Indian Head Hwy. & Southern Ave. (DC Line)	Audrey Ln. & Deal Dr.	Helmont Dr. & Dundalk Dr. (Birchwood City)	Oxon Hill Rd. & Livingston Rd.	St. Barnabas Rd. & Virginia La.	St. Barnabas Rd. & Holly Tree Rd.	Marlow Heights Shopping Center (Macy's)	SUITLAND M
AM Service — Servicio matutino									
D12	6:30	6:36	6:40	6:48	6:52	6:56	7:01	7:05	7:12
D12	7:00	7:06	7:10	7:18	7:22	7:26	7:31	7:35	7:42
D12	7:20	7:26	7:30	7:38	7:42	7:46	7:51	7:55	8:02
D12	7:40	7:47	7:51	7:59	8:04	8:09	8:14	8:19	8:26
D12	8:00	8:07	8:11	8:19	8:24	8:29	8:34	8:39	8:46
D12	8:20	8:27	8:31	8:39	8:44	8:49	8:54	8:59	9:06
D12	8:40	8:47	8:51	8:59	9:04	9:09	9:14	9:19	9:26
D12	9:00	9:07	9:11	9:19	9:24	9:29	9:34	9:39	9:46
D12	9:20	9:27	9:31	9:39	9:44	9:49	9:54	9:59	10:06
D12	9:40	9:48	9:53	10:01	10:06	10:12	10:18	10:24	10:32
D12	10:00	10:08	10:13	10:21	10:26	10:32	10:38	10:44	10:52
D12	10:20	10:28	10:33	10:41	10:46	10:52	10:58	11:04	11:12
D12	10:40	10:48	10:53	11:01	11:06	11:12	11:18	11:24	11:32
D12	11:00	11:08	11:13	11:21	11:26	11:32	11:38	11:44	11:52
D12	11:20	11:28	11:33	11:41	11:46	11:52	11:58	12:04	12:12
D12	11:40	11:49	11:54	12:03	12:09	12:15	12:21	12:27	12:36
PM Service — Servicio vespertino									
D12	12:00	12:09	12:14	12:23	12:29	12:35	12:41	12:47	12:56
D12	12:20	12:29	12:34	12:43	12:49	12:55	1:01	1:07	1:16
D12	12:40	12:49	12:54	1:03	1:09	1:15	1:21	1:27	1:36
D12	1:00	1:09	1:14	1:23	1:29	1:35	1:41	1:47	1:56
D12	1:20	1:29	1:34	1:43	1:49	1:55	2:01	2:07	2:16
D12	1:40	1:49	1:54	2:03	2:09	2:15	2:21	2:27	2:36
D12	2:00	2:09	2:14	2:23	2:29	2:35	2:41	2:47	2:56
D12	2:20	2:29	2:34	2:43	2:49	2:55	3:01	3:07	3:16
D12	2:40	2:49	2:54	3:03	3:09	3:15	3:21	3:27	3:36
D12	3:00	3:09	3:14	3:23	3:29	3:35	3:41	3:47	3:56
D12	3:20	3:29	3:34	3:43	3:49	3:55	4:01	4:07	4:16
D12	3:40	3:49	3:54	4:03	4:09	4:15	4:21	4:27	4:36
D12	4:00	4:09	4:14	4:23	4:29	4:35	4:41	4:47	4:56
D12	4:20	4:29	4:34	4:43	4:49	4:55	5:01	5:07	5:16
D12	4:40	4:49	4:54	5:03	5:09	5:15	5:21	5:27	5:36
D12	5:00	5:09	5:14	5:23	5:29	5:35	5:41	5:47	5:56
D12	5:20	5:29	5:34	5:43	5:49	5:55	6:01	6:07	6:16
D12	5:40	5:48	5:53	6:01	6:06	6:11	6:16	6:22	6:30
D12	6:00	6:08	6:13	6:21	6:26	6:31	6:36	6:42	6:50
D12	6:20	6:28	6:33	6:41	6:46	6:51	6:56	7:02	7:10
D12	6:40	6:48	6:53	7:01	7:06	7:11	7:16	7:22	7:30
D12	7:00	7:08	7:13	7:21	7:26	7:31	7:36	7:42	7:50
D12	7:20	7:28	7:33	7:41	7:46	7:51	7:56	8:02	8:10
D12	7:40	7:48	7:53	8:01	8:06	8:11	8:16	8:22	8:30
D12	8:00	8:08	8:13	8:21	8:26	8:31	8:36	8:42	8:50
D12	8:20	8:28	8:32	8:40	8:44	8:49	8:54	8:59	9:06
D12	8:40	8:48	8:52	9:00	9:04	9:09	9:14	9:19	9:26
D12	9:00	9:08	9:12	9:20	9:24	9:29	9:34	9:39	9:46
D12	10:00	10:08	10:12	10:20	10:24	10:29	10:34	10:39	10:46
D12	11:00	11:08	11:12	11:20	11:24	11:29	11:34	11:39	11:46
After Midnight Service — Servicio después de la medianoche									
D12	12:00	12:05	12:08	12:14	12:18	12:21	12:25	12:28	12:33
D12	1:00	1:05	1:08	1:14	1:18	1:21	1:25	1:28	1:33

On five Federal holidays, Juneteenth, Columbus Day, Veterans' Day, Martin Luther King, Jr. Day, and Presidents' Day, the Saturday schedule will be in effect.

Metrobus proveerá servicio con horario de sábado durante los cinco días festivos de Juneteenth, Columbus Day, Veterans Day, Martin Luther King Jr. Day, y Presidents' Day.

D12

Southern Ave-Suitland Line

Effective Sunday, June 16, 2024

A partir del domingo, 16 de junio de 2024

Westbound to Southern Avenue station

Sunday — Domingos

Route Number	Suitland	Marlow Heights Shopping Center (Macy's)	St. Barnabas Rd. & Holly Tree Rd.	St. Barnabas Rd. & Virginia La.	Oxon Hill Rd. at Riverside Plaza Apts. (Livingston Rd.)	Helmont Dr. & Dundalk Dr. (Birchwood City)	Deal Dr. & Audrey Ln.	Indian Head Hwy. & Southern Ave. (DC Line)	SOUTHERN AVE
AM Service — Servicio matutino									
D12	6:00	6:06	6:08	6:13	6:17	6:22	6:28	6:33	6:41
D12	7:00	7:06	7:08	7:13	7:17	7:22	7:28	7:33	7:41
D12	7:20	7:26	7:28	7:33	7:37	7:42	7:48	7:53	8:01
D12	7:40	7:46	7:48	7:53	7:57	8:02	8:08	8:13	8:21
D12	8:00	8:06	8:08	8:13	8:17	8:22	8:28	8:33	8:41
D12	8:20	8:26	8:28	8:33	8:37	8:42	8:48	8:53	9:01
D12	8:40	8:46	8:48	8:53	8:57	9:02	9:08	9:13	9:21
D12	9:00	9:06	9:08	9:13	9:17	9:22	9:28	9:33	9:41
D12	9:20	9:26	9:28	9:33	9:37	9:42	9:48	9:53	10:01
D12	9:40	9:48	9:50	9:56	10:01	10:06	10:13	10:19	10:29
D12	10:00	10:08	10:10	10:16	10:21	10:26	10:33	10:39	10:49
D12	10:20	10:28	10:30	10:36	10:41	10:46	10:53	10:59	11:09
D12	10:40	10:48	10:50	10:56	11:01	11:06	11:13	11:19	11:29
D12	11:00	11:08	11:10	11:16	11:21	11:26	11:33	11:39	11:49
D12	11:20	11:28	11:30	11:36	11:41	11:46	11:53	11:59	12:09
D12	11:40	11:48	11:50	11:56	12:01	12:06	12:13	12:19	12:29
PM Service — Servicio vespertino									
D12	12:00	12:08	12:10	12:16	12:21	12:26	12:33	12:39	12:49
D12	12:20	12:28	12:30	12:36	12:41	12:46	12:53	12:59	1:09
D12	12:40	12:48	12:50	12:56	1:01	1:06	1:13	1:19	1:29
D12	1:00	1:08	1:10	1:16	1:21	1:26	1:33	1:39	1:49
D12	1:20	1:28	1:30	1:36	1:41	1:46	1:53	1:59	2:09
D12	1:40	1:48	1:50	1:56	2:01	2:06	2:13	2:19	2:29
D12	2:00	2:08	2:10	2:16	2:21	2:26	2:33	2:39	2:49
D12	2:20	2:28	2:30	2:36	2:41	2:46	2:53	2:59	3:09
D12	2:40	2:47	2:49	2:54	2:58	3:03	3:10	3:16	3:26
D12	3:00	3:07	3:09	3:14	3:18	3:23	3:30	3:36	3:46
D12	3:20	3:27	3:29	3:34	3:38	3:43	3:50	3:56	4:06
D12	3:40	3:47	3:49	3:54	3:58	4:03	4:10	4:16	4:26
D12	4:00	4:07	4:09	4:14	4:18	4:23	4:30	4:36	4:46
D12	4:20	4:27	4:29	4:34	4:38	4:43	4:50	4:56	5:06
D12	4:40	4:47	4:49	4:54	4:58	5:03	5:10	5:16	5:26
D12	5:00	5:07	5:09	5:14	5:18	5:23	5:30	5:36	5:46
D12	5:20	5:27	5:29	5:34	5:38	5:43	5:50	5:56	6:06
D12	5:40	5:47	5:49	5:54	5:58	6:03	6:10	6:16	6:26
D12	6:00	6:07	6:09	6:14	6:18	6:23	6:30	6:36	6:46
D12	6:20	6:27	6:29	6:34	6:38	6:43	6:50	6:56	7:06
D12	6:40	6:47	6:49	6:54	6:58	7:03	7:10	7:16	7:26
D12	7:00	7:07	7:09	7:14	7:18	7:23	7:30	7:36	7:46
D12	7:20	7:27	7:29	7:34	7:38	7:43	7:50	7:56	8:06
D12	7:40	7:47	7:49	7:54	7:58	8:03	8:10	8:16	8:26
D12	8:00	8:07	8:09	8:14	8:18	8:23	8:30	8:36	8:46
D12	8:20	8:27	8:29	8:34	8:38	8:43	8:50	8:56	9:06
D12	8:40	8:47	8:49	8:54	8:58	9:03	9:10	9:16	9:26
D12	9:00	9:07	9:09	9:14	9:18	9:23	9:30	9:36	9:46
D12	10:00	10:05	10:07	10:11	10:14	10:18	10:23	10:28	10:36
D12	11:00	11:05	11:07	11:11	11:14	11:18	11:23	11:28	11:36
After Midnight Service — Servicio después de la medianoche									
D12	12:00	12:05	12:07	12:11	12:14	12:18	12:23	12:28	12:36
D12	1:00	1:05	1:07	1:11	1:14	1:18	1:23	1:28	1:36

D12

Southern Ave-Suitland Line

Effective Sunday, June 16, 2024

A partir del domingo, 16 de junio de 2024

Eastbound To Suitland station

Sunday — Domingos

Route Number	Southern Ave	Indian Head Hwy. & Southern Ave. (DC Line)	Audrey Ln. & Deal Dr.	Helmont Dr. & Dundalk Dr. (Birchwood City)	Oxon Hill Rd. & Livingston Rd.	St. Barnabas Rd. & Virginia La.	St. Barnabas Rd. & Holly Tree Rd.	Marlow Heights Shopping Center (Macy's)	SUITLAND
AM Service — Servicio matutino									
D12	7:00	7:07	7:12	7:20	7:24	7:28	7:33	7:37	7:44
D12	7:20	7:27	7:32	7:40	7:44	7:48	7:53	7:57	8:04
D12	7:40	7:47	7:52	8:00	8:04	8:08	8:13	8:17	8:24
D12	8:00	8:07	8:12	8:20	8:24	8:28	8:33	8:37	8:44
D12	8:20	8:28	8:32	8:40	8:45	8:50	8:55	9:00	9:07
D12	8:40	8:48	8:52	9:00	9:05	9:10	9:15	9:20	9:27
D12	9:00	9:08	9:12	9:20	9:25	9:30	9:35	9:40	9:47
D12	9:20	9:28	9:32	9:40	9:45	9:50	9:55	10:00	10:07
D12	9:40	9:48	9:52	10:00	10:05	10:10	10:15	10:20	10:27
D12	10:00	10:08	10:12	10:20	10:25	10:30	10:35	10:40	10:47
D12	10:20	10:28	10:32	10:40	10:45	10:50	10:55	11:00	11:07
D12	10:40	10:48	10:52	11:00	11:05	11:10	11:15	11:20	11:27
D12	11:00	11:08	11:12	11:20	11:25	11:30	11:35	11:40	11:47
D12	11:20	11:28	11:32	11:40	11:45	11:50	11:55	12:01	12:09
D12	11:40	11:48	11:52	12:00	12:05	12:10	12:15	12:21	12:29
PM Service — Servicio vespertino									
D12	12:00	12:08	12:12	12:20	12:25	12:30	12:35	12:41	12:49
D12	12:20	12:29	12:34	12:43	12:49	12:55	1:00	1:06	1:14
D12	12:40	12:49	12:54	1:03	1:09	1:15	1:20	1:26	1:34
D12	1:00	1:09	1:14	1:23	1:29	1:35	1:40	1:46	1:54
D12	1:20	1:29	1:34	1:43	1:49	1:55	2:00	2:06	2:14
D12	1:40	1:49	1:54	2:03	2:09	2:15	2:20	2:26	2:34
D12	2:00	2:09	2:14	2:23	2:29	2:35	2:40	2:46	2:54
D12	2:20	2:29	2:34	2:43	2:49	2:55	3:00	3:06	3:14
D12	2:40	2:49	2:54	3:03	3:09	3:15	3:20	3:26	3:34
D12	3:00	3:09	3:14	3:23	3:29	3:35	3:40	3:46	3:54
D12	3:20	3:29	3:34	3:43	3:49	3:55	4:00	4:06	4:14
D12	3:40	3:49	3:54	4:03	4:09	4:15	4:20	4:26	4:34
D12	4:00	4:09	4:14	4:23	4:29	4:35	4:40	4:46	4:54
D12	4:20	4:29	4:34	4:43	4:49	4:55	5:00	5:06	5:14
D12	4:40	4:49	4:54	5:02	5:07	5:12	5:17	5:22	5:30
D12	5:00	5:09	5:14	5:22	5:27	5:32	5:37	5:42	5:50
D12	5:20	5:29	5:34	5:42	5:47	5:52	5:57	6:02	6:10
D12	5:40	5:49	5:54	6:02	6:07	6:12	6:17	6:22	6:30
D12	6:00	6:09	6:14	6:22	6:27	6:32	6:37	6:42	6:50
D12	6:20	6:29	6:34	6:42	6:47	6:52	6:57	7:02	7:10
D12	6:40	6:49	6:54	7:02	7:07	7:12	7:17	7:22	7:30
D12	7:00	7:08	7:13	7:21	7:25	7:29	7:34	7:39	7:46
D12	7:20	7:28	7:33	7:41	7:45	7:49	7:54	7:59	8:06
D12	7:40	7:48	7:53	8:01	8:05	8:09	8:14	8:19	8:26
D12	8:00	8:08	8:13	8:21	8:25	8:29	8:34	8:39	8:46
D12	8:20	8:28	8:33	8:41	8:45	8:49	8:54	8:59	9:06
D12	8:40	8:48	8:53	9:01	9:05	9:09	9:14	9:19	9:26
D12	9:00	9:08	9:13	9:21	9:25	9:29	9:34	9:39	9:46
D12	10:00	10:08	10:13	10:21	10:25	10:29	10:34	10:39	10:46
D12	11:00	11:08	11:13	11:21	11:25	11:29	11:34	11:39	11:46
After Midnight Service — Servicio después de la medianoche									
D12	12:00	12:08	12:13	12:21	12:25	12:29	12:34	12:39	12:46
D12	1:00	1:08	1:13	1:21	1:25	1:29	1:34	1:39	1:46

How to use this timetable

- Use the map to find the stops closest to where you will get on and off the bus.
- Select the schedule (Weekday, Saturday, Sunday) for when you will travel. Along the top of the schedule, find the stop at or nearest the point where you will get on the bus. Follow that column down to the time you want to leave.
- Use the same method to find the times the bus is scheduled to arrive at the stop where you will get off the bus.
- If the bus stop is not listed, use the time shown for the bus stop before it as the time to wait at the stop.
- The end-of-the-line or last stop is listed in ALL CAPS on the schedule.

Cómo Usar este Horario

- Use este mapa para localizar las paradas más cercanas a donde se subirá y bajará del autobús.
- Seleccione el horario (Entre semana, sábado, domingo) de cuando viajará. A lo largo de la parte superior del horario, localice la parada o el punto más cercano a la parada en la que se subirá al autobús. Siga esa columna hacia abajo hasta la hora en la que desee salir.
- Utilice el mismo método para localizar las horas en que el autobús está programado para llegar a la parada en donde desea bajarse del autobús.
- Si la parada del autobús no está listada use la hora que se muestra en la parada anterior como la hora de espera en la parada.
- El final de la ruta o la última parada del autobús aparece en letras MAYÚSCULAS en el horario.

English-Español Effective 5-29-22

D14

Oxon Hill-Suitland Line

metrobus

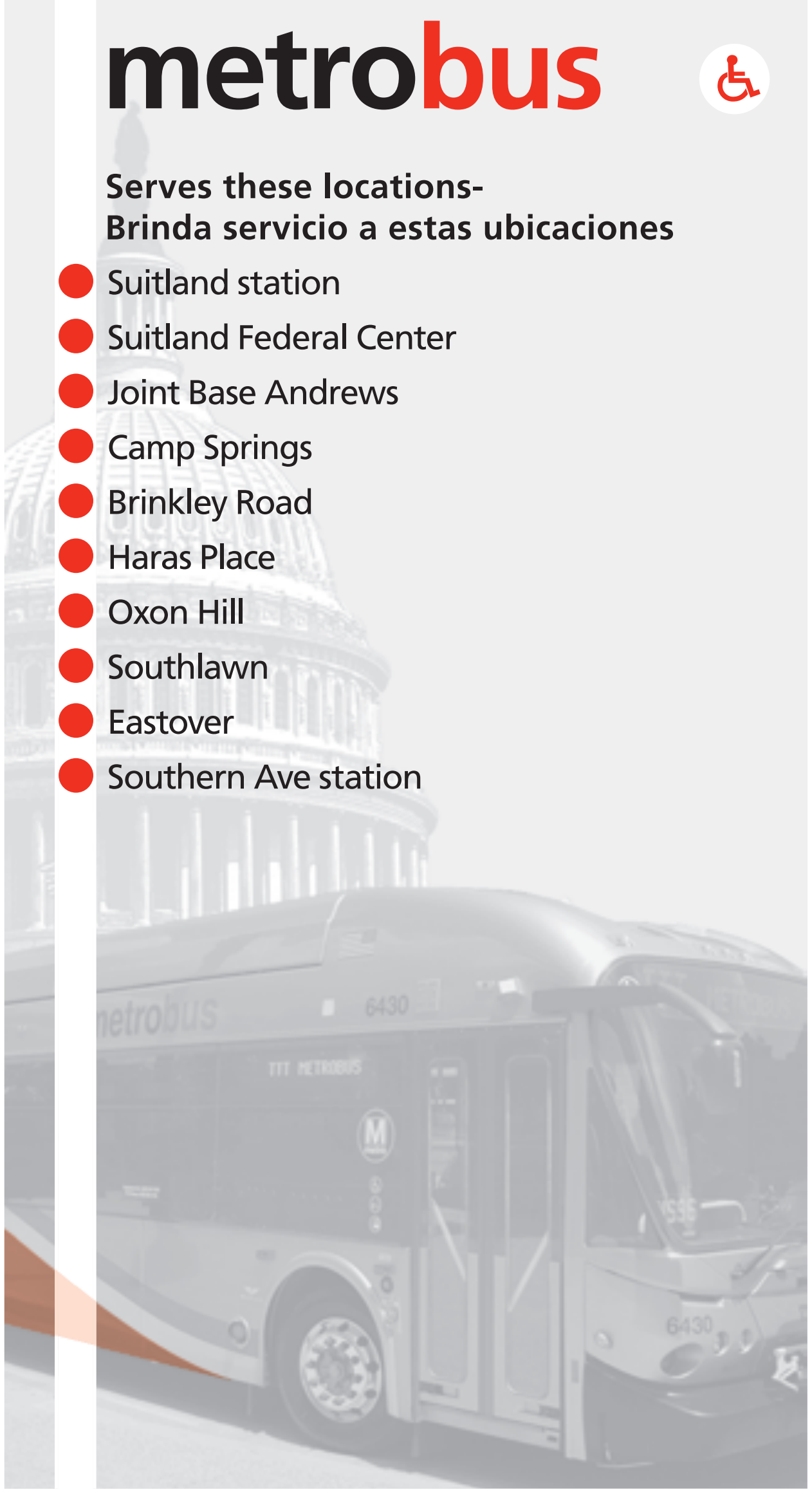

Serves these locations-
Brinda servicio a estas ubicaciones

- Suitland station
- Suitland Federal Center
- Joint Base Andrews
- Camp Springs
- Brinkley Road
- Haras Place
- Oxon Hill
- Southlawn
- Eastover
- Southern Ave station

www.wmata.com
Information Anytime 202-637-7000 TTY 202-962-2033

Washington
Metropolitan Area
Transit Authority

A District of Columbia,
Maryland and Virginia
Transit Partnership

D14

Oxon Hill-Suitland Line

Effective Sunday, May 29, 2022

A partir del domingo, 29 de mayo de 2022

D14

Oxon Hill-Suitland Line

For route and schedule information
Call 202-637-7000
www.wmata.com

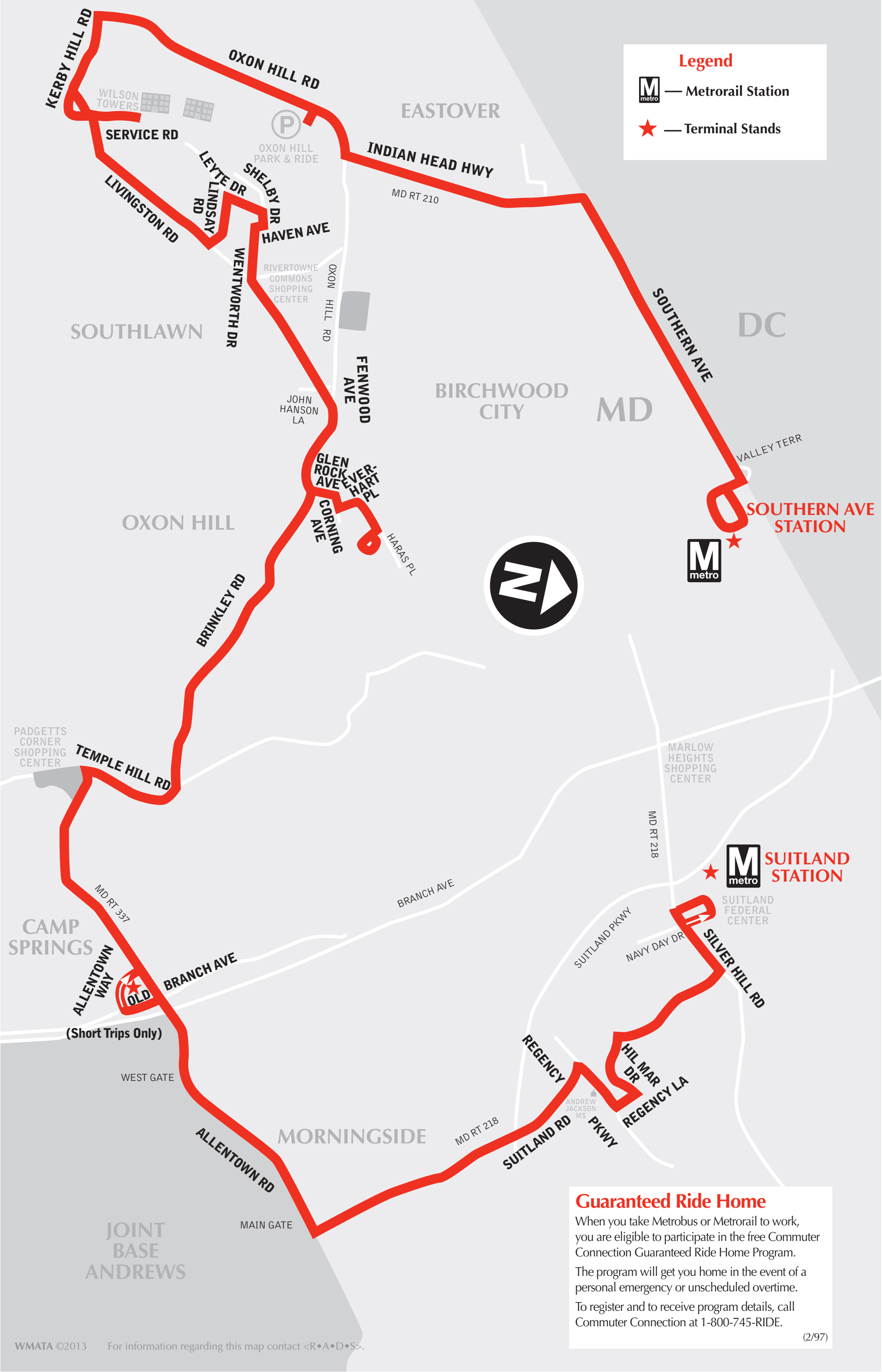
Legend
Metrorail Station
Terminal Stands
KERBY HILL RD
OXON HILL RD
WILSON TOWERS
SERVICE RD
OXON HILL PARK & RIDE
EASTOVER
INDIAN HEAD HWY
MD RT 210
LEYTE DR
LINDSAY RD
SHELBY DR
LIVINGSTON RD
HAVEN AVE
WENTWORTH DR
RIVERTOWNE COMMONS SHOPPING CENTER
OXON HILL RD
SOUTHLAWN
SOUTHERN AVE
DC
FENWOOD AVE
JOHN HANSON LA
BIRCHWOOD CITY
MD
VALLEY TERR
GLEN ROCK AVE
EVERHART PL
CORNING AVE
HARAS PL
SOUTHERN AVE STATION
OXON HILL
N
BRINKLEY RD
PADGETTS CORNER SHOPPING CENTER
TEMPLE HILL RD
MARLOW HEIGHTS SHOPPING CENTER
MD RT 218
SUITLAND STATION
SUITLAND FEDERAL CENTER
MD RT 337
BRANCH AVE
CAMP SPRINGS
SUITLAND PKWY
NAVY DAY DR
SILVER HILL RD
ALLENTOWN WAY
OLD
BRANCH AVE
(Short Trips Only)
REGENCY
HIL MAR DR
WEST GATE
ANDREW JACKSON MS
PKWY
REGENCY LA
MORNINGSIDE
MD RT 218
SUITLAND RD
ALLENTOWN RD
MAIN GATE
JOINT BASE ANDREWS

Guaranteed Ride Home

When you take Metrobus or Metrorail to work, you are eligible to participate in the free Commuter Connection Guaranteed Ride Home Program.

The program will get you home in the event of a personal emergency or unscheduled overtime.

To register and to receive program details, call Commuter Connection at 1-800-745-RIDE.

(2/97)

WMATA ©2013 For information regarding this map contact <R•A•D•S>.

D14

Oxon Hill-Suitland Line

Effective Sunday, May 29, 2022

A partir del domingo, 29 de mayo de 2022

Westbound to Southern Avenue station

Monday thru Friday — De Lunes a viernes

Route Number	Suitland M	Regency Pkwy. & Andrew Jackson Middle School	Allentown Rd. & Old Branch Ave. (Camp Springs)	Haras Pl. loop	Leyte Dr. & Lindsay Dr. (South-lawn)	Indian Head Hwy Service Road & Wilson Towers Apts	Oxon Hill Park & Ride	Indian Head Hwy. & Southern Ave. (DC Line)	SOUTH-ERN AVE M
AM Service — Servicio matutino									
D14	-	-	4:12	4:24	4:33	4:40	4:47	4:53	5:02
D14	-	-	4:42	4:54	5:03	5:10	5:17	5:23	5:32
D14	-	-	5:08	5:20	5:29	5:36	5:43	5:49	5:58
D14	-	-	5:32	5:44	5:53	6:00	6:07	6:13	6:22
D14	5:30	5:36	5:48	6:01	6:12	6:20	6:28	6:36	6:46
D14	5:54	6:00	6:12	6:25	6:36	6:44	6:52	7:00	7:10
D14	6:18	6:24	6:36	6:49	7:00	7:08	7:16	7:24	7:34
D14	6:42	6:48	7:00	7:13	7:24	7:32	7:40	7:48	7:58
D14	7:06	7:12	7:24	7:37	7:48	7:56	8:04	8:12	8:22
D14	7:30	7:36	7:48	8:01	8:12	8:20	8:28	8:36	8:46
D14	8:00	8:06	8:18	8:31	8:42	8:50	8:58	9:06	9:16
D14	8:30	8:36	8:48	9:01	9:12	9:20	9:28	9:36	9:46
D14	9:00	9:06	9:18	9:31	9:42	9:50	9:58	10:06	10:16
D14	10:00	10:06	10:18	10:31	10:42	10:50	10:58	11:06	11:16
D14	11:00	11:06	11:18	11:31	11:42	11:50	11:58	12:06	12:16
PM Service — Servicio vespertino									
D14	12:00	12:08	12:20	12:33	12:44	12:53	1:01	1:09	1:21
D14	1:00	1:08	1:20	1:33	1:44	1:53	2:01	2:09	2:21
D14	2:00	2:08	2:20	2:33	2:44	2:53	3:01	3:09	3:21
D14	3:00	3:08	3:20	3:33	3:44	3:53	4:01	4:09	4:21
D14	3:30	3:38	3:50	4:03	4:14	4:23	4:31	4:39	4:51
D14	4:00	4:07	4:22	-4:36	4:47	4:56	5:04	5:12	5:24
D14	4:30	4:37	4:52	5:06	5:17	5:26	5:34	5:42	5:54
D14	5:00	5:07	5:22	5:36	5:47	5:56	6:04	6:12	6:24
D14	5:30	5:37	5:52	6:06	6:17	6:26	6:34	6:42	6:54
D14	6:00	6:07	6:20	6:34	6:44	6:53	7:01	7:09	7:20
D14	6:30	6:37	6:50	7:04	7:14	7:23	7:31	7:39	7:50
D14	7:00	7:07	7:20	7:34	7:44	7:53	8:01	8:09	8:20
D14	8:00	8:07	8:20	8:34	8:44	8:53	9:01	9:09	9:20
D14	9:00	9:07	9:18	9:30	9:39	9:46	9:53	9:59	10:10
D14	10:00	10:07	10:18	10:30	10:39	10:46	10:53	10:59	11:10
D14	11:00	11:07	11:18	11:30	11:39	11:46	11:53	11:59	12:10

D14
Oxon Hill-Suitland Line

Effective Sunday, May 29, 2022
A partir del domingo, 29 de mayo de 2022

► Eastbound To Suitland station

Monday thru Friday — De Lunes a viernes

Route Number	Southern Ave M	Indian Head Hwy. & Southern Ave. (DC Line	Oxon Hill Park & Ride	Indian Head Hwy Service Road & Wilson Towers Apts	Leyte Dr. & Lindsay Dr. (South-lawn)	Haras Pl. loop	Allentown Rd. & Old Branch Ave. (Camp Springs)	Regency Pkwy. & Andrew Jackson Middle School	SUIT-LAND M
AM Service — Servicio matutino									
D14	-	-	-	-	-	-	5:06	5:17	5:24
D14	-	-	-	-	-	-	5:36	5:47	5:54
D14	5:15	5:22	5:28	5:38	5:43	5:53	6:06	6:17	6:24
D14	5:45	5:52	5:58	6:08	6:13	6:23	6:36	6:47	6:54
D14	6:15	6:22	6:28	6:38	6:43	6:53	7:06	7:17	7:24
D14	6:45	6:52	6:59	7:09	7:14	7:24	7:38	7:49	7:57
D14	7:15	7:22	7:29	7:39	7:44	7:54	8:08	8:19	8:27
D14	7:45	7:52	7:59	8:09	8:14	8:24	8:38	8:49	8:57
D14	8:45	8:52	8:59	9:09	9:14	9:24	9:38	9:49	9:57
D14	9:30	9:37	9:44	9:54	9:59	10:09	10:23	10:34	10:42
D14	10:30	10:38	10:46	10:57	11:02	11:12	11:26	11:37	11:44
D14	11:30	11:38	11:46	11:57	12:02	12:12	12:26	12:37	12:44
PM Service — Servicio vespertino									
D14	12:30	12:38	12:46	12:57	1:02	1:12	1:26	1:37	1:44
D14	1:30	1:38	1:46	1:57	2:02	2:12	2:26	2:37	2:44
D14	2:30	2:40	2:48	3:01	3:06	3:17	3:32	3:44	3:51
D14	3:30	3:40	3:48	4:01	4:06	4:17	4:32	4:44	4:51
D14	4:00	4:10	4:18	4:31	4:36	4:47	5:02	5:14	5:21
D14	4:25	4:35	4:44	4:59	5:05	5:17	5:33	5:44	5:52
D14	4:50	5:00	5:09	5:24	5:30	5:41	5:55	6:05	6:12
D14	5:10	5:20	5:29	5:44	5:50	6:01	6:15	6:25	6:32
D14	5:30	5:40	5:49	6:04	6:10	6:21	6:35	6:45	6:52
D14	5:50	6:00	6:09	6:24	6:30	6:41	6:55	7:05	7:12
D14	6:15	6:25	6:34	6:49	6:55	7:06	7:20	7:30	7:37
D14	6:45	6:53	7:01	7:12	7:18	7:28	7:42	7:52	7:59
D14	7:30	7:38	7:46	7:57	8:03	8:13	8:27	8:37	8:44
D14	8:30	8:38	8:46	8:57	9:03	9:13	9:27	9:37	9:44
D14	9:30	9:38	9:46	9:57	10:03	10:13	10:27	10:37	10:44
D14	10:30	10:37	10:44	10:53	10:58	11:08	11:21	11:30	11:37
D14	11:30	11:37	11:44	11:53	11:58	12:08	12:21	12:30	12:37

D14

Oxon Hill-Suitland Line

Effective Sunday, May 29, 2022

A partir del domingo, 29 de mayo de 2022

Westbound to Southern Avenue station

Saturday — Sábados

Route Number	Suitland	Regency Pkwy. & Andrew Jackson Middle School	Allentown Rd. & Old Branch Ave. (Camp Springs)	Haras Pl. loop	Leyte Dr. & Lindsay Dr. (Southlawn)	Indian Head Hwy Service Road & Wilson Towers Apts	Oxon Hill Park & Ride	Indian Head Hwy. & Southern Ave. (DC Line)	SOUTHERN AVE
AM Service — Servicio matutino									
D14	6:00	6:07	6:18	6:30	6:41	6:47	6:55	7:02	7:12
D14	7:00	7:07	7:18	7:30	7:41	7:47	7:55	8:02	8:12
D14	8:00	8:07	8:20	8:34	8:45	8:53	9:01	9:09	9:21
D14	9:00	9:07	9:20	9:34	9:45	9:53	10:01	10:09	10:21
D14	10:00	10:07	10:20	10:34	10:45	10:53	11:01	11:09	11:21
D14	11:00	11:07	11:20	11:34	11:45	11:53	12:01	12:09	12:21
PM Service — Servicio vespertino									
D14	12:00	12:07	12:20	12:34	12:45	12:53	1:01	1:09	1:21
D14	1:00	1:07	1:20	1:34	1:45	1:53	2:01	2:09	2:21
D14	2:00	2:07	2:20	2:34	2:45	2:53	3:01	3:09	3:21
D14	3:00	3:07	3:20	3:34	3:45	3:53	4:01	4:09	4:21
D14	4:00	4:07	4:20	4:34	4:45	4:53	5:01	5:09	5:21
D14	5:00	5:07	5:20	5:34	5:45	5:53	6:01	6:09	6:21
D14	6:00	6:07	6:20	6:34	6:45	6:53	7:01	7:09	7:21
D14	7:00	7:06	7:18	7:31	7:41	7:48	7:56	8:03	8:15
D14	8:00	8:06	8:18	8:31	8:41	8:48	8:56	9:03	9:15
D14	9:00	9:06	9:18	9:31	9:41	9:48	9:56	10:03	10:15
D14	10:00	10:05	10:16	10:28	10:37	10:43	10:50	10:56	11:06
D14	11:00	11:05	11:16	11:28	11:37	11:43	11:50	11:56	12:06

On five Federal holidays, Juneteenth, Columbus Day, Veterans' Day, Martin Luther King, Jr. Day, and Presidents' Day, the Saturday schedule will be in effect.

Metrobus proveerá servicio con horario de sábado durante los cinco días festivos de Juneteenth, Columbus Day, Veterans Day, Martin Luther King Jr. Day, y Presidents' Day.

Eastbound To Suitland station

Saturday — Sábados

Route Number	Southern Ave	Indian Head Hwy. & Southern Ave. (DC Line	Oxon Hill Park & Ride	Indian Head Hwy Service Road & Wilson Towers Apts	Leyte Dr. & Lindsay Dr. (Southlawn)	Haras Pl. loop	Allentown Rd. & Old Branch Ave. (Camp Springs)	Regency Pkwy. & Andrew Jackson Middle School	SUITLAND
AM Service — Servicio matutino									
D14	5:30	5:38	5:44	5:52	5:57	6:06	6:18	6:30	6:38
D14	6:30	6:38	6:44	6:52	6:57	7:06	7:18	7:30	7:38
D14	7:30	7:38	7:46	7:57	8:02	8:12	8:26	8:37	8:44
D14	8:30	8:38	8:46	8:57	9:02	9:12	9:26	9:37	9:44
D14	9:30	9:38	9:46	9:57	10:02	10:12	10:26	10:37	10:44
D14	10:30	10:38	10:46	10:57	11:02	11:12	11:26	11:37	11:44
D14	11:30	11:38	11:46	11:57	12:02	12:12	12:26	12:37	12:44
PM Service — Servicio vespertino									
D14	12:30	12:38	12:46	12:57	1:02	1:12	1:26	1:37	1:44
D14	1:30	1:38	1:46	1:57	2:02	2:12	2:26	2:37	2:44
D14	2:30	2:38	2:46	2:57	3:02	3:12	3:26	3:37	3:44
D14	3:30	3:38	3:47	3:59	4:04	4:16	4:31	4:42	4:49
D14	4:30	4:38	4:47	4:59	5:04	5:16	5:31	5:42	5:49
D14	5:30	5:38	5:47	5:59	6:04	6:15	6:29	6:39	6:46
D14	6:30	6:38	6:47	6:59	7:04	7:15	7:29	7:39	7:46
D14	7:30	7:38	7:47	7:59	8:04	8:15	8:29	8:39	8:46
D14	8:30	8:38	8:45	8:54	8:59	9:08	9:20	9:29	9:36
D14	9:30	9:38	9:45	9:54	9:59	10:08	10:20	10:29	10:36
D14	10:30	10:38	10:45	10:54	10:59	11:08	11:20	11:29	11:36
D14	11:30	11:38	11:44	11:52	11:57	12:05	12:16	12:24	12:30

On five Federal holidays, Juneteenth, Columbus Day, Veterans' Day, Martin Luther King, Jr. Day, and Presidents' Day, the Saturday schedule will be in effect.

Metrobus proveerá servicio con horario de sábado durante los cinco días festivos de Juneteenth, Columbus Day, Veterans Day, Martin Luther King Jr. Day, y Presidents' Day.

D14

Oxon Hill-Suitland Line

Effective Sunday, May 29, 2022

A partir del domingo, 29 de mayo de 2022

▶ Westbound to Southern Avenue station

Sunday — Domingos

Route Number	Suitland M	Regency Pkwy. & Andrew Jackson Middle School	Allentown Rd. & Old Branch Ave. (Camp Springs)	Haras Pl. loop	Leyte Dr. & Lindsay Dr. (Southlawn)	Indian Head Hwy Service Road & Wilson Towers Apts	Oxon Hill Park & Ride	Indian Head Hwy. & Southern Ave. (DC Line)	SOUTHERN AVE M
AM Service — Servicio matutino									
D14	6:00	6:06	6:16	6:28	6:38	6:45	6:53	6:59	7:09
D14	7:00	7:06	7:16	7:28	7:38	7:45	7:53	7:59	8:09
D14	8:00	8:06	8:16	8:28	8:38	8:45	8:53	8:59	9:09
D14	9:00	9:07	9:19	9:33	9:43	9:51	9:59	10:07	10:19
D14	10:00	10:07	10:19	10:33	10:43	10:51	10:59	11:07	11:19
D14	11:00	11:07	11:19	11:33	11:43	11:51	11:59	12:07	12:19
PM Service — Servicio vespertino									
D14	12:00	12:07	12:19	12:33	12:43	12:51	12:59	1:07	1:19
D14	1:00	1:07	1:19	1:33	1:43	1:51	1:59	2:07	2:19
D14	2:00	2:07	2:19	2:33	2:43	2:51	2:59	3:07	3:19
D14	3:00	3:07	3:19	3:33	3:43	3:51	3:59	4:07	4:19
D14	4:00	4:07	4:19	4:33	4:43	4:51	4:59	5:07	5:19
D14	5:00	5:07	5:19	5:33	5:43	5:51	5:59	6:07	6:19
D14	6:00	6:07	6:19	6:33	6:42	6:50	6:58	7:05	7:14
D14	7:00	7:07	7:19	7:33	7:42	7:50	7:58	8:05	8:14
D14	8:00	8:07	8:19	8:33	8:42	8:50	8:58	9:05	9:14

▶ Eastbound To Suitland station

Sunday — Domingos

Route Number	Southern Ave M	Indian Head Hwy. & Southern Ave. (DC Line	Oxon Hill Park & Ride	Indian Head Hwy Service Road & Wilson Towers Apts	Leyte Dr. & Lindsay Dr. (Southlawn)	Haras Pl. loop	Allentown Rd. & Old Branch Ave. (Camp Springs)	Regency Pkwy. & Andrew Jackson Middle School	SUITLAND M
AM Service — Servicio matutino									
D14	7:30	7:37	7:44	7:53	7:58	8:09	8:17	8:27	8:34
D14	8:30	8:37	8:44	8:53	8:58	9:09	9:17	9:27	9:34
D14	9:30	9:38	9:46	9:57	10:02	10:13	10:27	10:38	10:45
D14	10:30	10:38	10:46	10:57	11:02	11:13	11:27	11:38	11:45
D14	11:30	11:38	11:46	11:57	12:02	12:13	12:27	12:38	12:45
PM Service — Servicio vespertino									
D14	12:30	12:38	12:46	12:57	1:02	1:13	1:27	1:38	1:45
D14	1:30	1:38	1:46	1:57	2:02	2:13	2:27	2:37	2:44
D14	2:30	2:38	2:46	2:57	3:02	3:13	3:27	3:37	3:44
D14	3:30	3:38	3:46	3:57	4:02	4:13	4:27	4:37	4:44
D14	4:30	4:38	4:46	4:57	5:02	5:13	5:27	5:37	5:44
D14	5:30	5:38	5:46	5:57	6:02	6:13	6:27	6:37	6:44
D14	6:30	6:38	6:46	6:56	7:01	7:12	7:24	7:33	7:39
D14	7:30	7:38	7:46	7:56	8:01	8:12	8:24	8:33	8:39
D14	8:30	8:38	8:46	8:56	9:01	9:12	9:24	9:33	9:39
D14	9:30	9:38	9:46	9:56	10:01	10:12	10:24	10:33	10:39

How to use this timetable

- Use the map to find the stops closest to where you will get on and off the bus.
- Select the schedule (Weekday, Saturday, Sunday) for when you will travel. Along the top of the schedule, find the stop at or nearest the point where you will get on the bus. Follow that column down to the time you want to leave.
- Use the same method to find the times the bus is scheduled to arrive at the stop where you will get off the bus.
- If the bus stop is not listed, use the time shown for the bus stop before it as the time to wait at the stop.
- The end-of-the-line or last stop is listed in ALL CAPS on the schedule.

Cómo Usar este Horario

- Use este mapa para localizar las paradas más cercanas a donde se subirá y bajará del autobús.
- Seleccione el horario (Entre semana, sábado, domingo) de cuando viajará. A lo largo de la parte superior del horario, localice la parada o el punto más cercano a la parada en la que se subirá al autobús. Siga esa columna hacia abajo hasta la hora en la que desee salir.
- Utilice el mismo método para localizar las horas en que el autobús está programado para llegar a la parada en donde desea bajarse del autobús.
- Si la parada del autobús no está listada use la hora que se muestra en la parada anterior como la hora de espera en la parada.
- El final de la ruta o la última parada del autobús aparece en letras MAYÚSCULAS en el horario.

English-Español

Effective 12-17-23

F1

Chillum Road Line

metrobus

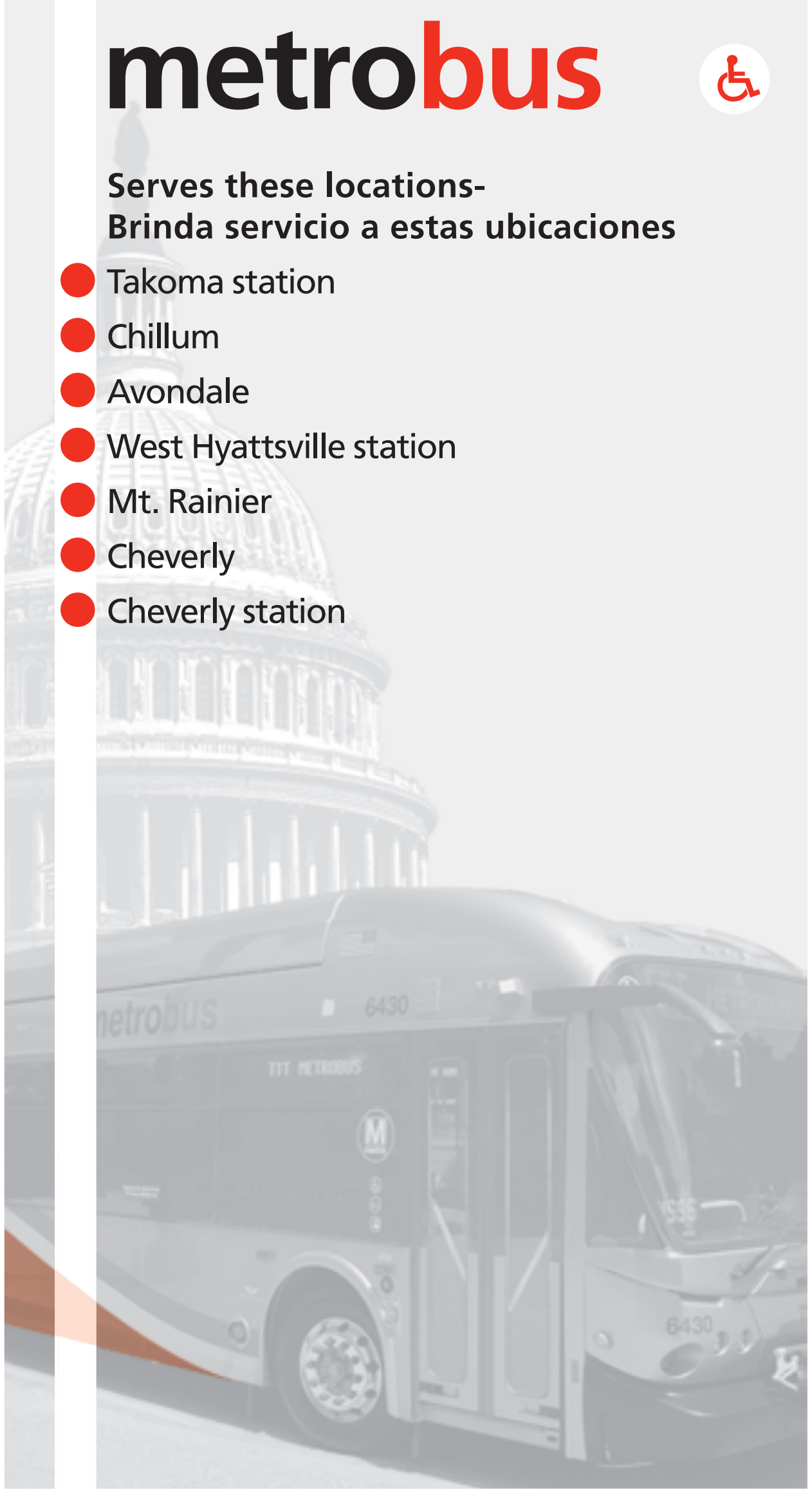

Serves these locations-
Brinda servicio a estas ubicaciones

- Takoma station
- Chillum
- Avondale
- West Hyattsville station
- Mt. Rainier
- Cheverly
- Cheverly station

www.wmata.com
Information Anytime 202-637-7000 TTY 202-962-2033

Washington
Metropolitan Area
Transit Authority

A District of Columbia,
Maryland and Virginia
Transit Partnership

F1
Chillum Road Line

For route and schedule information
Call 202-637-7000
www.wmata.com

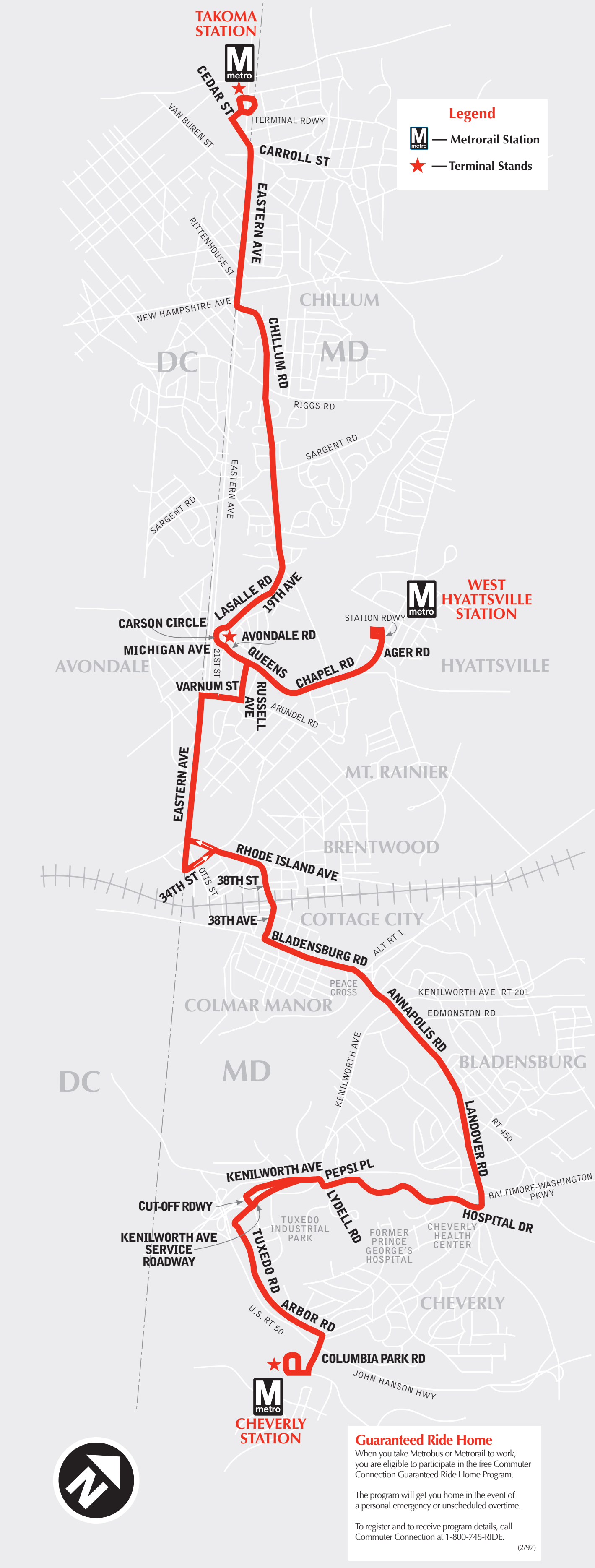
TAKOMA STATION
metro
CEDAR ST
VAN BUREN ST
TERMINAL RDWY
CARROLL ST
Legend
— Metrorail Station
— Terminal Stands
EASTERN AVE
RITTENHOUSE ST
NEW HAMPSHIRE AVE
CHILLUM
CHILLUM RD
DC
MD
RIGGS RD
SARGENT RD
EASTERN AVE
SARGENT RD
LASALLE RD
19TH AVE
WEST HYATTSVILLE STATION
STATION RDWY
CARSON CIRCLE
AVONDALE RD
MICHIGAN AVE
AGER RD
AVONDALE
21ST ST
QUEENS
CHAPEL RD
HYATTSVILLE
VARNUM ST
RUSSELL AVE
ARUNDEL RD
MT. RAINIER
EASTERN AVE
BRENTWOOD
RHODE ISLAND AVE
34TH ST
OTIS ST
38TH ST
38TH AVE
COTTAGE CITY
BLADENSBURG RD
ALT RT 1
PEACE CROSS
KENILWORTH AVE RT 201
COLMAR MANOR
ANNAPOLIS RD
EDMONSTON RD
BLADENSBURG
DC
MD
KENILWORTH AVE
LANDOVER RD
RT 450
KENILWORTH AVE
PEPSI PL
BALTIMORE-WASHINGTON PKWY
CUT-OFF RDWY
HOSPITAL DR
LYDELL RD
TUXEDO INDUSTRIAL PARK
KENILWORTH AVE SERVICE ROADWAY
TUXEDO RD
FORMER PRINCE GEORGE'S HOSPITAL
CHEVERLY HEALTH CENTER
CHEVERLY
ARBOR RD
U.S. RT 50
COLUMBIA PARK RD
JOHN HANSON HWY
CHEVERLY STATION
N

Guaranteed Ride Home

When you take Metrobus or Metrorail to work, you are eligible to participate in the free Commuter Connection Guaranteed Ride Home Program.

The program will get you home in the event of a personal emergency or unscheduled overtime.

To register and to receive program details, call Commuter Connection at 1-800-745-RIDE.

(2/97)

F1

Chillum Road Line

Effective Sunday, December 17, 2023

A partir del domingo, 17 de deciembre de 2023

Northbound to Takoma station

Monday thru Friday — De lunes a viernes

Route Number	Cheverly	Cheverly Health Center	Annapolis Rd. & Edmon-ston Rd. (Bladens-burg)	Rhode Island Ave. & 34th St. (Mt. Rainier)	West Hyatts-ville	Queens Chapel Rd. & Carson Circle (AVON-DALE)	Eastern Ave. & New Hamp-shire Ave. (Chillum)	TAKOMA
AM Service — Servicio matutino								
F1	4:45	4:52	4:59	5:06	5:19	5:23	5:32	5:37
F1	5:15	5:22	5:29	5:36	5:49	5:53	6:02	6:07
F1	5:45	5:54	6:02	6:10	6:21	6:27	6:36	6:41
F1	6:15	6:24	6:33	6:43	6:55	7:01	7:15	7:22
F1	6:45	6:54	7:03	7:13	7:25	7:31	7:45	7:52
F1	7:15	7:24	7:33	7:43	7:55	8:01	8:15	8:22
F1	7:45	7:54	8:03	8:13	8:25	8:31	8:45	8:52
F1	8:15	8:24	8:33	8:43	8:55	9:01	9:15	9:22
F1	8:45	8:54	9:03	9:13	9:25	9:31	9:45	9:52
F1	9:45	9:55	10:03	10:11	10:21	10:26	10:36	10:42
F1	10:45	10:53	11:01	11:10	11:19	11:25	11:35	11:40
F1	11:45	11:53	12:01	12:10	12:19	12:25	12:35	12:40
PM Service — Servicio vespertino								
F1	12:45	12:53	1:01	1:10	1:19	1:25	1:35	1:40
F1	1:45	1:53	2:01	2:10	2:19	2:25	2:35	2:40
F1	2:45	2:53	3:01	3:10	3:19	3:25	3:35	3:40
F1	3:15	3:25	3:33	3:42	3:53	3:59	4:09	4:15
F1	3:45	3:55	4:03	4:12	4:23	4:29	4:39	4:45
F1	4:15	4:25	4:33	4:42	4:53	4:59	5:09	5:15
F1	4:45	4:55	5:03	5:12	5:23	5:29	5:39	5:45
F1	5:15	5:25	5:33	5:42	5:53	5:59	6:09	6:15
F1	5:45	5:55	6:03	6:12	6:23	6:29	6:39	6:45
F1	6:15	6:25	6:33	6:42	6:53	6:59	7:09	7:15
F1	6:45	6:55	7:03	7:12	7:23	7:29	7:39	7:45
F1	7:16	7:23	7:30	7:37	7:49	7:57	8:02	8:08
F1	7:46	7:53	8:00	8:07	8:19	8:27	8:32	8:38
F1	8:45	8:53	9:00	9:07	9:16	9:21	9:28	9:33
F1/	9:45	9:53	10:00	10:07	10:18	10:23	-	-

F1
Chillum Road Line

Effective Sunday, December 17, 2023
A partir del domingo, 17 de deciembre de 2023

Southbound to Cheverly station
Monday thru Friday — De lunes a viernes

Route Number	Takoma M	Eastern Ave. & Rittenhouse St. NE (N.H. Ave.) (Chillum)	Queens Chapel Rd. & 21st St. (Avondale)	West Hyattsville M	Rhode Island Ave. & 34th St. (Mt. Rainier)	Annapolis Rd. & Edmon-ston Rd. (Bladensburg)	Cheverly Health Center	CHEVERLY M
AM Service — Servicio matutino								
F1	-	-	-	5:34	5:44	5:49	5:53	6:01
F1	5:40	5:45	5:52	5:58	6:08	6:13	6:18	6:26
F1	6:00	6:05	6:12	6:18	6:28	6:35	6:40	6:50
F1	6:30	6:35	6:42	6:48	6:58	7:05	7:10	7:20
F1	7:00	7:05	7:12	7:18	7:28	7:35	7:40	7:50
F1	7:30	7:36	7:44	7:50	8:00	8:08	8:14	8:23
F1	8:00	8:06	8:14	8:20	8:30	8:38	8:44	8:53
F1	8:45	8:51	9:00	9:05	9:15	9:22	9:27	9:36
F1	9:45	9:51	10:00	10:05	10:15	10:22	10:27	10:36
F1	10:45	10:51	11:00	11:05	11:15	11:22	11:27	11:36
F1	11:45	11:51	12:00	12:05	12:15	12:22	12:27	12:36
PM Service — Servicio vespertino								
F1	12:45	12:51	1:00	1:05	1:15	1:22	1:27	1:36
F1	1:45	1:51	2:01	2:07	2:20	2:29	2:35	2:42
F1	2:45	2:51	3:01	3:07	3:20	3:29	3:35	3:42
F1	3:30	3:37	3:47	3:55	4:09	4:19	4:25	4:32
F1	4:00	4:07	4:17	4:25	4:39	4:49	4:55	5:02
F1	4:30	4:37	4:47	4:55	5:09	5:19	5:25	5:32
F1	5:00	5:07	5:17	5:25	5:39	5:49	5:55	6:02
F1	5:30	5:37	5:47	5:55	6:09	6:19	6:25	6:32
F1	6:00	6:07	6:17	6:24	6:34	6:42	6:47	6:56
F1	6:30	6:37	6:47	6:54	7:04	7:12	7:17	7:26
F1	7:00	7:06	7:15	7:20	7:32	7:37	7:42	7:51
F1	7:30	7:36	7:45	7:50	8:02	8:07	8:12	8:21
F1	8:00	8:06	8:15	8:20	8:32	8:37	8:42	8:51
F1	8:45	8:51	8:58	9:02	9:13	9:18	9:22	9:31
F1	9:45	9:51	9:58	10:02	10:13	10:18	10:22	10:31

F1
Chillum Road Line

Effective Sunday, December 17, 2023
A partir del domingo, 17 de deciembre de 2023

Northbound to Takoma station

Saturday — Sábados

Route Number	Cheverly	Cheverly Health Center	Annapolis Rd. & Edmon-ston Rd. (Bladens-burg)	Rhode Island Ave. & 34th St. (Mt. Rainier)	West Hyatts-ville	Queens Chapel Rd. & Carson Circle (Avondale)	Eastern Ave. & New Hamp-shire Ave. (Chillum)	TAKOMA
AM Service — Servicio matutino								
F1	5:32	5:38	5:43	5:50	6:02	6:07	6:14	6:19
F1	6:28	6:36	6:42	6:50	7:03	7:08	7:17	7:22
F1	7:28	7:36	7:42	7:50	8:03	8:08	8:17	8:22
F1	8:28	8:36	8:42	8:50	9:03	9:08	9:17	9:22
F1	9:28	9:36	9:42	9:50	10:03	10:08	10:17	10:22
F1	10:26	10:34	10:40	10:48	11:01	11:06	11:15	11:20
F1	11:25	11:33	11:39	11:48	12:02	12:08	12:17	12:22
PM Service — Servicio vespertino								
F1	12:26	12:34	12:40	12:48	1:02	1:08	1:17	1:22
F1	1:26	1:34	1:40	1:48	2:02	2:08	2:17	2:22
F1	2:26	2:34	2:40	2:48	3:02	3:08	3:17	3:22
F1	3:28	3:36	3:42	3:50	4:04	4:10	4:19	4:24
F1	4:29	4:37	4:43	4:51	5:05	5:11	5:20	5:25
F1	5:30	5:38	5:48	5:55	6:09	6:14	6:24	6:29
F1	6:30	6:38	6:48	6:55	7:09	7:14	7:24	7:29
F1	7:36	7:44	7:50	7:58	8:11	8:17	8:26	8:31

On five Federal holidays, Juneteenth, Columbus Day, Veterans' Day, Martin Luther King, Jr. Day, and Presidents' Day, the Saturday schedule will be in effect.

Metrobus proveerá servicio con horario de sábado durante los cinco días festivos de Juneteenth, Columbus Day, Veterans Day, Martin Luther King Jr. Day, y Presidents' Day.

Southbound to Cheverly station

Saturday — Sábados

Route Number	Takoma	Eastern Ave. & Ritten-house St. NE (N.H. Ave.) (Chillum)	Queens Chapel Rd. & 21st St. (Avon-dale)	West Hyatts-ville	3Rhode Island Ave. & 34th St. (Mt. Rainier)	Annapolis Rd. & Edmon-ston Rd. (Bladens-burg)	Cheverly Health Center	CHEVERLY
AM Service — Servicio matutino								
F1	-	-	-	5:54	6:05	6:10	6:15	6:22
F1	6:30	6:35	6:43	6:48	7:00	7:06	7:12	7:19
F1	7:30	7:35	7:43	7:48	8:00	8:06	8:11	8:19
F1	8:30	8:35	8:43	8:48	9:00	9:06	9:11	9:19
F1	9:30	9:35	9:43	9:48	10:00	10:06	10:11	10:19
F1	10:27	10:33	10:41	10:47	11:00	11:06	11:11	11:18
F1	11:27	11:33	11:41	11:47	12:00	12:06	12:11	12:18
PM Service — Servicio vespertino								
F1	12:27	12:33	12:41	12:47	1:00	1:06	1:11	1:18
F1	1:27	1:34	1:43	1:49	2:03	2:10	2:16	2:23
F1	2:27	2:34	2:43	2:49	3:03	3:10	3:16	3:23
F1	3:28	3:35	3:44	3:50	4:04	4:11	4:17	4:24
F1	4:29	4:36	4:45	4:51	5:05	5:12	5:18	5:25
F1	5:30	5:36	5:44	5:50	6:05	6:11	6:17	6:25
F1	6:30	6:36	6:44	6:50	7:05	7:11	7:17	7:25
F1	7:36	7:42	7:50	7:56	8:11	8:17	8:23	8:31

On five Federal holidays, Juneteenth, Columbus Day, Veterans' Day, Martin Luther King, Jr. Day, and Presidents' Day, the Saturday schedule will be in effect.

°Metrobus proveerá servicio con horario de sábado durante los cinco días festivos de Juneteenth, Columbus Day, Veterans Day, Martin Luther King Jr. Day, y Presidents' Day.

F1

Chillum Road Line

Effective Sunday, December 17, 2023

A partir del domingo, 17 de deciembre de 2023

Northbound to Takoma station

Sunday — Domingos

Route Number	Cheverly M	Cheverly Health Center	Annapolis Rd. & Edmon-ston Rd. (Bladens-burg)	Rhode Island Ave. & 34th St. (Mt. Rainier)	West Hyatts-ville M	Queens Chapel Rd. & Carson Circle (Avondale)	Eastern Ave. & New Hamp-shire Ave. (Chillum	TAKOMA M
AM Service — Servicio matutino								
F1	7:25	7:31	7:37	7:44	7:56	8:00	8:08	8:12
F1	8:25	8:31	8:37	8:44	8:56	9:00	9:08	9:12
F1	9:25	9:31	9:37	9:44	9:56	10:00	10:08	10:12
F1	10:25	10:32	10:38	10:46	10:59	11:04	11:13	11:18
F1	11:25	11:32	11:38	11:46	11:59	12:04	12:13	12:18
PM Service — Servicio vespertino								
F1	12:25	12:32	12:38	12:46	12:59	1:04	1:13	1:18
F1	1:25	1:33	1:41	1:48	2:03	2:08	2:17	2:22
F1	2:25	2:33	2:41	2:48	3:03	3:08	3:17	3:22
F1	3:25	3:33	3:41	3:48	4:03	4:08	4:17	4:22
F1	4:25	4:32	4:38	4:46	4:59	5:04	5:13	5:18
F1	5:25	5:32	5:38	5:46	5:59	6:04	6:13	6:18
F1	6:25	6:32	6:38	6:46	6:59	7:04	7:13	7:18

Southbound to Cheverly station

Sunday — Domingos

Route Number	Takoma M	Eastern Ave. & Ritten-house St. NE (N.H. Ave.) (Chillum)	Queens Chapel Rd. & 21st St. (Avon-dale)	West Hyatts-ville M	Rhode Island Ave. & 34th St. (Mt. Rainier)	Annapolis Rd. & Edmon-ston Rd. (Bladens-burg)	Cheverly Health Center	CHEVERLY M
AM Service — Servicio matutino								
F1	7:30	7:34	7:40	7:44	7:55	8:01	8:05	8:11
F1	8:30	8:35	8:43	8:48	9:00	9:07	9:12	9:20
F1	9:30	9:35	9:43	9:48	10:00	10:07	10:12	10:20
F1	10:30	10:35	10:43	10:48	11:00	11:07	11:12	11:20
F1	11:30	11:35	11:43	11:48	12:00	12:07	12:12	12:20
PM Service — Servicio vespertino								
F1	12:30	12:35	12:43	12:48	1:00	1:07	1:12	1:20
F1	1:30	1:35	1:43	1:48	2:00	2:07	2:12	2:20
F1	2:30	2:35	2:45	2:51	3:07	3:13	3:20	3:27
F1	3:30	3:35	3:45	3:51	4:07	4:13	4:20	4:27
F1	4:30	4:35	4:43	4:48	5:00	5:07	5:12	5:20
F1	5:30	5:35	5:43	5:48	6:00	6:07	6:12	6:20
F1	6:30	6:35	6:43	6:48	7:00	7:07	7:12	7:20
F1	7:30	7:35	7:43	7:48	8:00	8:07	8:12	8:20

How to use this timetable

- Use the map to find the stops closest to where you will get on and off the bus.
- Select the schedule (Weekday, Saturday, Sunday) for when you will travel. Along the top of the schedule, find the stop at or nearest the point where you will get on the bus. Follow that column down to the time you want to leave.
- Use the same method to find the times the bus is scheduled to arrive at the stop where you will get off the bus.
- If the bus stop is not listed, use the time shown for the bus stop before it as the time to wait at the stop.
- The end-of-the-line or last stop is listed in ALL CAPS on the schedule.

Cómo Usar este Horario

- Use este mapa para localizar las paradas más cercanas a donde se subirá y bajará del autobús.
- Seleccione el horario (Entre semana, sábado, domingo) de cuando viajará. A lo largo de la parte superior del horario, localice la parada o el punto más cercano a la parada en la que se subirá al autobús. Siga esa columna hacia abajo hasta la hora en la que desee salir.
- Utilice el mismo método para localizar las horas en que el autobús está programado para llegar a la parada en donde desea bajarse del autobús.
- Si la parada del autobús no está listada use la hora que se muestra en la parada anterior como la hora de espera en la parada.
- El final de la ruta o la última parada del autobús aparece en letras MAYÚSCULAS en el horario.

English-Español **Effective 12-15-24**

F4

New Carrollton-Silver Spring Line

metrobus ♿

Serves these locations-
Brinda servicio a estas ubicaciones

- **Paul S. Sarbanes Transit Center (Silver Spring station)**
- **Takoma Park**
- **Hyattsville Crossing station**
- **Riverdale Park**
- **New Carrollton station**

4712
metrobus
METROBUS

www.wmata.com
Information Anytime 202-637-7000 TTY 202-962-2033

Washington Metropolitan Area Transit Authority

A District of Columbia, Maryland and Virginia Transit Partnership

F4

New Carrollton-Silver Spring Line

Effective Sunday, December 15, 2024

A partir del domingo, 15 de diciembre de 2024

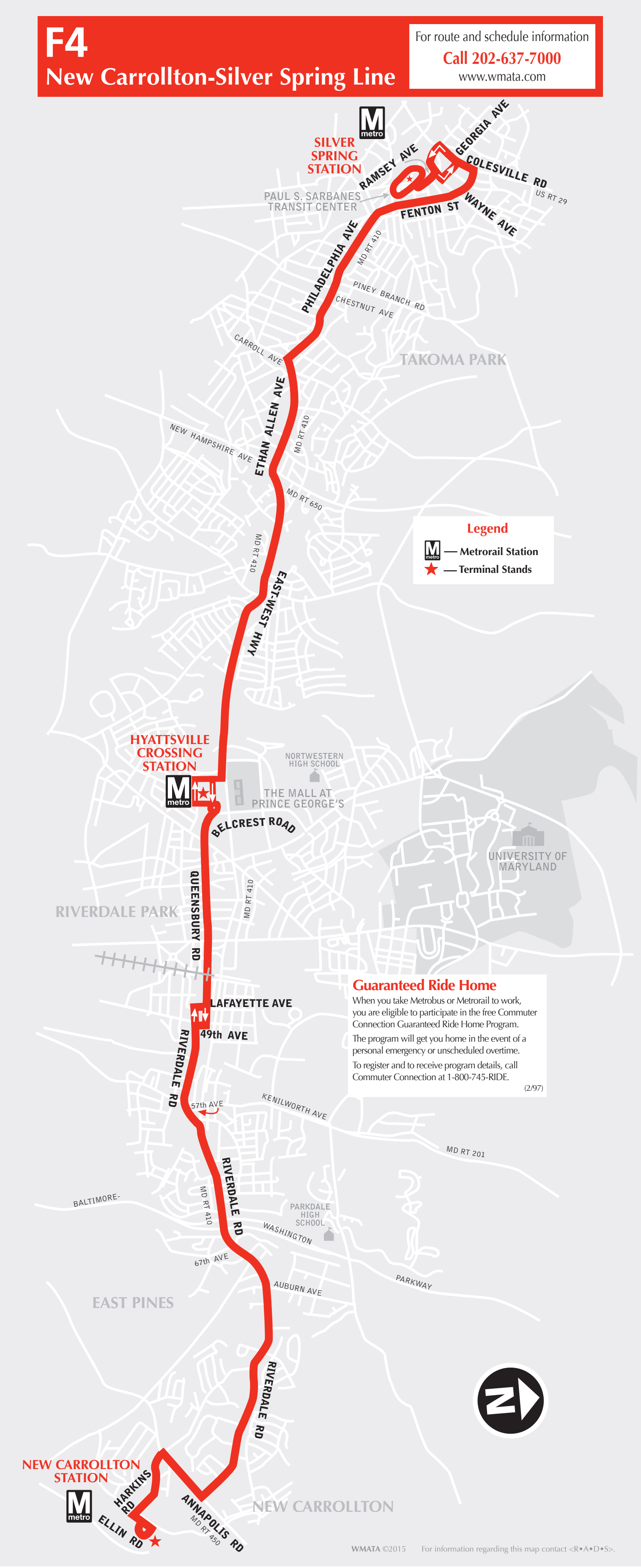
F4
New Carrollton-Silver Spring Line
For route and schedule information
Call 202-637-7000
www.wmata.com
SILVER SPRING STATION
RAMSEY AVE
GEORGIA AVE
COLESVILLE RD
US RT 29
PAUL S. SARBANES TRANSIT CENTER
FENTON ST
WAYNE AVE
PHILADELPHIA AVE
MD RT 410
PINEY BRANCH RD
CHESTNUT AVE
TAKOMA PARK
CARROLL AVE
ETHAN ALLEN AVE
MD RT 410
NEW HAMPSHIRE AVE
MD RT 650
Legend
Metrorail Station
Terminal Stands
MD RT 410
EAST-WEST HWY
HYATTSVILLE CROSSING STATION
NORTWESTERN HIGH SCHOOL
THE MALL AT PRINCE GEORGE'S
BELCREST ROAD
UNIVERSITY OF MARYLAND
RIVERDALE PARK
QUEENSBURY RD
MD RT 410
LAFAYETTE AVE
49th AVE
RIVERDALE RD
57th AVE
KENILWORTH AVE
MD RT 201
BALTIMORE-
MD RT 410
RIVERDALE RD
PARKDALE HIGH SCHOOL
WASHINGTON
PARKWAY
67th AVE
AUBURN AVE
EAST PINES
RIVERDALE RD
NEW CARROLLTON STATION
HARKINS RD
ELLIN RD
ANNAPOLIS RD
MD RT 450
NEW CARROLLTON
N
WMATA ©2015
For information regarding this map contact <R•A•D•S>.

Guaranteed Ride Home

When you take Metrobus or Metrorail to work, you are eligible to participate in the free Commuter Connection Guaranteed Ride Home Program.

The program will get you home in the event of a personal emergency or unscheduled overtime.

To register and to receive program details, call Commuter Connection at 1-800-745-RIDE.

(2/97)

F4

New Carrollton-Silver Spring Line

Effective Sunday, December 15, 2024

A partir del domingo, 15 de deciembre de 2024

Westbound to Silver Spring station

Monday thru Friday — De Lunes a viernes

Route Number	New Carrollton	Riverdale Rd. & Auburn Ave.	Riverdale Rd. & 57th Ave. (Kenilworth Ave.)	Queens-bury Rd. & Baltimore Ave.	Hyattsville Crossing	East-West Hwy. & New Hamp-shire Ave. (Takoma Park)	Phila-delphia Ave. & Chestnut Ave. (Piney Branch Rd.)	Paul S. Sarbanes Transit Center (SILVER SPRING)
AM Service — Servicio matutino								
F4	4:30	4:41	4:48	4:55	5:01	5:10	5:15	5:26
F4	4:50	5:01	5:08	5:15	5:21	5:30	5:35	5:46
F4	5:10	5:21	5:28	5:35	5:41	5:50	5:55	6:06
F4	5:30	5:41	5:48	5:55	6:01	6:10	6:15	6:26
F4	5:45	5:56	6:03	6:14	6:19	6:31	6:36	6:47
F4	6:00	6:12	6:20	6:29	6:37	6:49	6:57	7:09
F4	6:12	6:24	6:32	6:41	6:49	7:01	7:09	7:21
F4	6:24	6:36	6:44	6:53	7:01	7:13	7:21	7:33
F4	6:36	6:48	6:56	7:05	7:13	7:25	7:33	7:45
F4	6:48	7:00	7:08	7:17	7:25	7:37	7:45	7:57
F4	7:00	7:12	7:20	7:29	7:37	7:49	7:57	8:09
F4	7:12	7:24	7:32	7:41	7:49	8:01	8:09	8:21
F4	7:24	7:36	7:44	7:53	8:01	8:13	8:21	8:33
F4	7:36	7:48	7:56	8:05	8:13	8:25	8:33	8:45
F4	7:48	8:00	8:08	8:17	8:25	8:37	8:45	8:57
F4	8:00	8:11	8:18	8:25	8:32	8:42	8:49	9:01
F4	8:12	8:23	8:30	8:37	8:44	8:54	9:01	9:13
F4	8:24	8:35	8:42	8:49	8:56	9:06	9:13	9:25
F4	8:36	8:47	8:54	9:01	9:08	9:18	9:25	9:37
F4	8:48	8:59	9:06	9:13	9:20	9:30	9:37	9:49
F4	9:00	9:11	9:18	9:25	9:32	9:42	9:49	10:01
F4	9:12	9:23	9:30	9:37	9:44	9:54	10:01	10:13
F4	9:24	9:35	9:42	9:49	9:56	10:06	10:13	10:25
F4	9:36	9:47	9:54	10:01	10:08	10:18	10:25	10:37
F4	9:48	9:59	10:06	10:13	10:20	10:30	10:37	10:49
F4	10:00	10:11	10:18	10:25	10:32	10:42	10:49	11:01
F4	10:12	10:23	10:30	10:37	10:44	10:54	11:01	11:13
F4	10:24	10:35	10:42	10:49	10:56	11:06	11:13	11:25
F4	10:36	10:47	10:54	11:01	11:08	11:18	11:25	11:37
F4	10:48	10:59	11:06	11:13	11:20	11:30	11:37	11:49
F4	11:00	11:11	11:18	11:25	11:32	11:42	11:49	12:01
F4	11:12	11:23	11:30	11:37	11:44	11:54	12:01	12:13
F4	11:24	11:35	11:42	11:49	11:56	12:06	12:13	12:25
F4	11:36	11:47	11:54	12:01	12:08	12:18	12:25	12:37
F4	11:48	11:59	12:06	12:13	12:20	12:30	12:37	12:49

F4

New Carrollton-Silver Spring Line

Effective Sunday, December 15, 2024

A partir del domingo, 15 de deciembre de 2024

► Westbound to Silver Spring station

Monday thru Friday — De Lunes a viernes

Route Number	New Carrollton M	Riverdale Rd. & Auburn Ave.	Riverdale Rd. & 57th Ave. (Kenilworth Ave.)	Queens-bury Rd. & Baltimore Ave.	Hyattsville Crossing M	East-West Hwy. & New Hamp-shire Ave. (Takoma Park)	Phila-delphia Ave. & Chestnut Ave. (Piney Branch Rd.)	Paul S. Sarbanes Transit Center (SILVER SPRING) M
PM Service — Servicio vespertino								
F4	12:00	12:11	12:18	12:25	12:32	12:42	12:49	1:01
F4	12:12	12:23	12:30	12:37	12:44	12:54	1:01	1:13
F4	12:24	12:35	12:42	12:49	12:56	1:06	1:13	1:25
F4	12:36	12:47	12:54	1:01	1:08	1:18	1:25	1:37
F4	12:48	12:59	1:06	1:13	1:20	1:30	1:37	1:49
F4	1:00	1:11	1:18	1:25	1:32	1:42	1:49	2:01
F4	1:12	1:23	1:30	1:37	1:44	1:54	2:01	2:13
F4	1:24	1:35	1:42	1:49	1:56	2:06	2:13	2:25
F4	1:36	1:47	1:54	2:01	2:08	2:18	2:25	2:37
F4	1:48	1:59	2:06	2:13	2:20	2:30	2:37	2:49
F4	2:00	2:11	2:18	2:25	2:32	2:42	2:49	3:01
F4	2:12	2:23	2:30	2:37	2:44	2:54	3:01	3:13
F4	2:24	2:35	2:42	2:49	2:56	3:06	3:13	3:25
F4	2:36	2:47	2:57	3:04	3:11	3:25	3:33	3:47
F4	2:48	2:59	3:09	3:16	3:23	3:37	3:45	3:59
F4	3:00	3:11	3:21	3:28	3:35	3:49	3:57	4:11
F4	3:12	3:23	3:33	3:40	3:47	4:01	4:09	4:23
F4	3:24	3:35	3:45	3:52	3:59	4:13	4:21	4:35
F4	3:36	3:47	3:57	4:04	4:11	4:25	4:33	4:47
F4	3:48	3:59	4:09	4:16	4:23	4:37	4:45	4:59
F4	4:00	4:11	4:21	4:28	4:35	4:49	4:57	5:11
F4	4:12	4:23	4:33	4:40	4:47	5:01	5:09	5:23
F4	4:24	4:35	4:45	4:52	4:59	5:13	5:21	5:35
F4	4:36	4:47	4:57	5:04	5:11	5:25	5:33	5:47
F4	4:48	4:59	5:09	5:16	5:23	5:37	5:45	5:59
F4	5:00	5:11	5:21	5:28	5:35	5:49	5:57	6:11
F4	5:12	5:23	5:33	5:40	5:47	6:01	6:09	6:23
F4	5:24	5:35	5:45	5:52	5:59	6:13	6:21	6:35
F4	5:36	5:47	5:57	6:04	6:11	6:25	6:33	6:47
F4	5:48	5:59	6:06	6:13	6:19	6:31	6:36	6:47
F4	6:00	6:11	6:18	6:25	6:31	6:43	6:48	6:59
F4	6:12	6:23	6:30	6:37	6:43	6:55	7:00	7:11
F4	6:24	6:35	6:42	6:49	6:55	7:07	7:12	7:23
F4	6:36	6:47	6:54	7:01	7:07	7:19	7:24	7:35
F4	6:48	6:59	7:06	7:13	7:19	7:31	7:36	7:47
F4	7:00	7:11	7:18	7:25	7:31	7:43	7:48	7:59
F4	7:12	7:23	7:30	7:37	7:43	7:55	8:00	8:11
F4	7:24	7:35	7:42	7:49	7:55	8:07	8:12	8:23
F4	7:36	7:47	7:54	8:01	8:07	8:19	8:24	8:35
F4	7:48	7:59	8:06	8:13	8:19	8:31	8:36	8:47
F4	8:00	8:11	8:18	8:25	8:31	8:43	8:48	8:59
F4	8:12	8:23	8:30	8:37	8:43	8:55	9:00	9:11
F4	8:24	8:35	8:42	8:49	8:55	9:07	9:12	9:23
F4	8:36	8:47	8:54	9:01	9:07	9:19	9:24	9:35
F4	8:48	8:59	9:06	9:13	9:19	9:31	9:36	9:47
F4	9:00	9:11	9:18	9:25	9:31	9:43	9:48	9:59
F4	9:30	9:39	9:44	9:50	9:58	10:05	10:10	10:21
F4	10:00	10:09	10:14	10:20	10:28	10:35	10:40	10:51
F4	10:30	10:39	10:44	10:50	10:58	11:05	11:10	11:21
F4	11:00	11:09	11:14	11:20	11:28	11:35	11:40	11:51
F4	11:30	11:39	11:44	11:50	11:58	12:05	12:10	12:21
After Midnight Service — Servicio después de la medianoche								
F4	12:00	12:09	12:14	12:20	12:28	12:35	12:40	12:51
F4	12:30	12:39	12:44	12:50	12:58	1:05	1:10	1:21
F4	1:00	1:09	1:14	1:20	1:28	1:35	1:40	1:51
F4	1:30	1:39	1:44	1:50	1:58	2:05	2:10	2:21

F4

New Carrollton-Silver Spring Line

Effective Sunday, December 15, 2024

A partir del domingo, 15 de deciembre de 2024

Eastbound to New Carrollton station

Monday thru Friday — De Lunes a viernes

Route Number	Paul S. Sarbanes Transit Center (Silver Spring)	Philadelphia Ave. & Chestnut Ave. (Piney Branch Rd.)	East-West Hwy. & New Hampshire Ave. (Takoma Park)	Hyattsville Crossing	Queensbury Rd. & Baltimore Ave.	Riverdale Rd. & 57th Ave. (Kenilworth Ave.)	Riverdale Rd. & Auburn Ave.	NEW CARROLLTON
AM Service — Servicio matutino								
F4	-	-	-	5:23	5:28	5:35	5:41	5:51
F4	5:34	5:47	5:55	6:05	6:10	6:17	6:23	6:33
F4	-	-	-	5:43	5:48	5:55	6:01	6:11
F4	5:54	6:07	6:15	6:25	6:30	6:37	6:43	6:53
F4	6:12	6:25	6:33	6:43	6:48	6:55	7:01	7:11
F4	6:24	6:37	6:45	6:55	7:00	7:07	7:13	7:23
F4	6:36	6:49	6:57	7:07	7:12	7:19	7:25	7:35
F4	6:48	7:01	7:09	7:19	7:24	7:31	7:37	7:47
F4	7:00	7:13	7:21	7:31	7:36	7:43	7:49	7:59
F4	7:12	7:25	7:33	7:43	7:48	7:55	8:01	8:11
F4	7:24	7:37	7:45	7:55	8:00	8:07	8:13	8:23
F4	7:36	7:49	7:57	8:07	8:12	8:19	8:25	8:35
F4	7:48	8:02	8:10	8:18	8:23	8:30	8:35	8:44
F4	8:00	8:14	8:22	8:30	8:35	8:42	8:47	8:56
F4	8:12	8:26	8:34	8:42	8:47	8:54	8:59	9:08
F4	8:24	8:38	8:46	8:54	8:59	9:06	9:11	9:20
F4	8:36	8:50	8:58	9:06	9:11	9:18	9:23	9:32
F4	8:48	9:02	9:10	9:18	9:23	9:30	9:35	9:44
F4	9:00	9:14	9:22	9:30	9:35	9:42	9:47	9:56
F4	9:12	9:26	9:34	9:42	9:47	9:54	9:59	10:08
F4	9:24	9:38	9:46	9:54	9:59	10:06	10:11	10:20
F4	9:36	9:50	9:58	10:06	10:11	10:18	10:23	10:32
F4	9:48	10:02	10:10	10:18	10:23	10:30	10:35	10:44
F4	10:00	10:15	10:23	10:32	10:37	10:45	10:50	11:00
F4	10:12	10:27	10:35	10:44	10:49	10:57	11:02	11:12
F4	10:24	10:39	10:47	10:56	11:01	11:09	11:14	11:24
F4	10:36	10:51	10:59	11:08	11:13	11:21	11:26	11:36
F4	10:48	11:03	11:11	11:20	11:25	11:33	11:38	11:48
F4	11:00	11:15	11:23	11:32	11:37	11:45	11:50	12:00
F4	11:12	11:27	11:35	11:44	11:49	11:57	12:02	12:12
F4	11:24	11:39	11:47	11:56	12:01	12:09	12:14	12:24
F4	11:36	11:51	11:59	12:08	12:13	12:21	12:26	12:36
F4	11:48	12:03	12:11	12:20	12:25	12:33	12:38	12:48

F4

New Carrollton-Silver Spring Line

Effective Sunday, December 15, 2024

A partir del domingo, 15 de deciembre de 2024

Eastbound to New Carrollton station

Monday thru Friday — De Lunes a viernes

Route Number	Paul S. Sarbanes Transit Center (Silver Spring) M	Philadelphia Ave. & Chestnut Ave. (Piney Branch Rd.)	East-West Hwy. & New Hampshire Ave. (Takoma Park)	Hyattsville Crossing M	Queensbury Rd. & Baltimore Ave.	Riverdale Rd. & 57th Ave. (Kenilworth Ave.)	Riverdale Rd. & Auburn Ave.	NEW CARROLLTON M
PM Service — Servicio vespertino								
F4	12:00	12:15	12:23	12:32	12:37	12:45	12:50	1:00
F4	12:12	12:27	12:35	12:44	12:49	12:57	1:02	1:12
F4	12:24	12:39	12:47	12:56	1:01	1:09	1:14	1:24
F4	12:36	12:51	12:59	1:08	1:13	1:21	1:26	1:36
F4	12:48	1:03	1:11	1:20	1:25	1:33	1:38	1:48
F4	1:00	1:15	1:23	1:32	1:37	1:45	1:50	2:00
F4	1:12	1:27	1:35	1:44	1:49	1:57	2:02	2:12
F4	1:24	1:39	1:47	1:56	2:01	2:09	2:14	2:24
F4	1:36	1:51	1:59	2:08	2:13	2:21	2:26	2:36
F4	1:48	2:04	2:12	2:22	2:27	2:35	2:43	2:52
F4	2:00	2:16	2:24	2:34	2:39	2:47	2:55	3:04
F4	2:12	2:28	2:36	2:46	2:51	2:59	3:07	3:16
F4	2:24	2:40	2:48	2:58	3:03	3:11	3:19	3:28
F4	2:36	2:52	3:00	3:10	3:15	3:23	3:31	3:40
F4	2:48	3:04	3:12	3:22	3:27	3:35	3:43	3:52
F4	3:00	3:17	3:27	3:40	3:47	3:55	4:03	4:13
F4	3:12	3:29	3:39	3:52	3:59	4:07	4:15	4:25
F4	3:24	3:41	3:51	4:04	4:11	4:19	4:27	4:37
F4	3:36	3:53	4:03	4:16	4:23	4:31	4:39	4:49
F4	3:48	4:05	4:15	4:28	4:35	4:43	4:51	5:01
F4	4:00	4:17	4:27	4:40	4:47	4:55	5:03	5:13
F4	4:12	4:29	4:39	4:52	4:59	5:07	5:15	5:25
F4	4:24	4:41	4:51	5:04	5:11	5:19	5:27	5:37
F4	4:36	4:53	5:03	5:16	5:23	5:31	5:39	5:49
F4	4:48	5:06	5:15	5:27	5:33	5:42	5:48	5:56
F4	5:00	5:18	5:27	5:39	5:45	5:54	6:00	6:08
F4	5:12	5:30	5:39	5:51	5:57	6:06	6:12	6:20
F4	5:24	5:42	5:51	6:03	6:09	6:18	6:24	6:32
F4	5:36	5:54	6:03	6:15	6:21	6:30	6:36	6:44
F4	5:48	6:06	6:15	6:27	6:33	6:42	6:48	6:56
F4	6:00	6:16	6:23	6:33	6:38	6:46	6:52	6:59
F4	6:12	6:28	6:35	6:45	6:50	6:58	7:04	7:11
F4	6:24	6:40	6:47	6:57	7:02	7:10	7:16	7:23
F4	6:36	6:52	6:59	7:09	7:14	7:22	7:28	7:35
F4	6:48	7:04	7:11	7:21	7:26	7:34	7:40	7:47
F4	7:00	7:16	7:23	7:33	7:38	7:46	7:52	7:59
F4	7:12	7:28	7:35	7:45	7:50	7:58	8:04	8:11
F4	7:24	7:40	7:47	7:57	8:02	8:10	8:16	8:23
F4	7:36	7:52	7:59	8:09	8:14	8:22	8:28	8:35
F4	7:48	8:01	8:08	8:17	8:21	8:28	8:33	8:42
F4	8:00	8:13	8:20	8:29	8:33	8:40	8:45	8:54
F4	8:12	8:25	8:32	8:41	8:45	8:52	8:57	9:06
F4	8:24	8:37	8:44	8:53	8:57	9:04	9:09	9:18
F4	8:36	8:49	8:56	9:05	9:09	9:16	9:21	9:30
F4	8:48	9:01	9:08	9:17	9:21	9:28	9:33	9:42
F4	9:00	9:13	9:20	9:29	9:33	9:40	9:45	9:54
F4	9:20	9:33	9:40	9:49	9:53	10:00	10:05	10:14
F4	9:40	9:53	10:00	10:09	10:13	10:20	10:25	10:34
F4	10:00	10:13	10:20	10:29	10:33	10:40	10:45	10:54
F4	10:30	10:43	10:50	10:59	11:03	11:10	11:15	11:24
F4	11:00	11:13	11:20	11:29	11:33	11:40	11:45	11:54
F4	11:30	11:43	11:50	11:59	12:03	12:10	12:15	12:24
After Midnight Service — Servicio después de la medianoche								
F4	12:00	12:13	12:20	12:29	12:33	12:40	12:45	12:54
F4	12:30	12:43	12:50	12:59	1:03	1:10	1:15	1:24
F4	1:00	1:13	1:20	1:29	1:33	1:40	1:45	1:54
F4	1:30	1:43	1:50	1:59	2:03	2:10	2:15	2:24

F4

New Carrollton-Silver Spring Line

Effective Sunday, December 15, 2024

A partir del domingo, 15 de deciembre de 2024

Westbound to Silver Spring station

Saturday — Sábados

Route Number	New Carrollton M	Riverdale Rd. & Auburn Ave.	Riverdale Rd. & 57th Ave. (Kenilworth Ave.)	Queensbury Rd. & Baltimore Ave.	Hyattsville Crossing M	East-West Hwy. & New Hampshire Ave. (Takoma Park)	Philadelphia Ave. & Chestnut Ave. (Piney Branch Rd.)	Paul S. Sarbanes Transit Center (SILVER SPRING) M
AM Service — Servicio matutino								
F4	5:00	5:09	5:14	5:21	5:25	5:34	5:39	5:48
F4	5:30	5:39	5:44	5:51	5:55	6:04	6:09	6:18
F4	6:00	6:10	6:16	6:23	6:28	6:38	6:43	6:52
F4	6:24	6:34	6:40	6:47	6:52	7:02	7:07	7:16
F4	6:48	6:58	7:04	7:11	7:16	7:26	7:31	7:40
F4	7:00	7:11	7:18	7:26	7:31	7:43	7:50	8:00
F4	7:12	7:23	7:30	7:38	7:43	7:55	8:02	8:12
F4	7:24	7:35	7:42	7:50	7:55	8:07	8:14	8:24
F4	7:36	7:47	7:54	8:02	8:07	8:19	8:26	8:36
F4	7:48	7:59	8:06	8:14	8:19	8:31	8:38	8:48
F4	8:00	8:11	8:18	8:26	8:31	8:43	8:50	9:00
F4	8:12	8:23	8:30	8:38	8:43	8:55	9:02	9:12
F4	8:24	8:35	8:42	8:50	8:55	9:07	9:14	9:24
F4	8:36	8:47	8:54	9:02	9:07	9:19	9:26	9:36
F4	8:48	8:59	9:06	9:14	9:19	9:31	9:38	9:48
F4	9:00	9:11	9:18	9:26	9:31	9:43	9:50	10:00
F4	9:12	9:23	9:30	9:38	9:43	9:55	10:02	10:12
F4	9:24	9:35	9:42	9:50	9:55	10:07	10:14	10:24
F4	9:36	9:47	9:54	10:02	10:07	10:19	10:26	10:36
F4	9:48	9:59	10:06	10:14	10:19	10:31	10:38	10:48
F4	10:00	10:11	10:18	10:26	10:31	10:43	10:50	11:00
F4	10:12	10:23	10:30	10:38	10:43	10:55	11:02	11:12
F4	10:24	10:35	10:42	10:50	10:55	11:07	11:14	11:24
F4	10:36	10:47	10:54	11:02	11:07	11:19	11:26	11:36
F4	10:48	10:59	11:06	11:14	11:19	11:31	11:38	11:48
F4	11:00	11:11	11:18	11:26	11:31	11:43	11:50	12:00
F4	11:12	11:23	11:30	11:38	11:43	11:55	12:02	12:12
F4	11:24	11:35	11:42	11:50	11:55	12:07	12:14	12:24
F4	11:36	11:47	11:54	12:02	12:07	12:19	12:26	12:36
F4	11:48	12:00	12:07	12:15	12:21	12:34	12:42	12:53

On five Federal holidays, Juneteenth, Columbus Day, Veterans' Day, Martin Luther King, Jr. Day, and Presidents' Day, the Saturday schedule will be in effect.

Metrobus proveerá servicio con horario de sábado durante los cinco días festivos de Juneteenth, Columbus Day, Veterans Day, Martin Luther King Jr. Day, y Presidents' Day.

Westbound to Silver Spring station

Saturday — Sábados

Route Number	New Carrollton M	Riverdale Rd. & Auburn Ave.	Riverdale Rd. & 57th Ave. (Kenilworth Ave.)	Queensbury Rd. & Baltimore Ave.	Hyattsville Crossing M	East-West Hwy. & New Hampshire Ave. (Takoma Park)	Philadelphia Ave. & Chestnut Ave. (Piney Branch Rd.)	Paul S. Sarbanes Transit Center (SILVER SPRING) M
PM Service — Servicio vespertino								
F4	12:00	12:12	12:19	12:27	12:33	12:46	12:54	1:05
F4	12:12	12:24	12:31	12:39	12:45	12:58	1:06	1:17
F4	12:24	12:36	12:43	12:51	12:57	1:10	1:18	1:29
F4	12:36	12:48	12:55	1:03	1:09	1:22	1:30	1:41
F4	12:48	1:00	1:07	1:15	1:21	1:34	1:42	1:53
F4	1:00	1:12	1:19	1:27	1:33	1:46	1:54	2:05
F4	1:12	1:24	1:31	1:39	1:45	1:58	2:06	2:17
F4	1:24	1:36	1:43	1:51	1:57	2:10	2:18	2:29
F4	1:36	1:48	1:55	2:03	2:09	2:22	2:30	2:41
F4	1:48	2:00	2:07	2:15	2:21	2:34	2:42	2:53
F4	2:00	2:12	2:19	2:27	2:33	2:46	2:54	3:05
F4	2:12	2:24	2:31	2:39	2:45	2:58	3:06	3:17
F4	2:24	2:36	2:43	2:51	2:57	3:10	3:18	3:29
F4	2:36	2:48	2:55	3:03	3:09	3:22	3:30	3:41
F4	2:48	3:00	3:07	3:15	3:21	3:34	3:42	3:53
F4	3:00	3:12	3:19	3:27	3:33	3:46	3:54	4:05
F4	3:12	3:24	3:31	3:39	3:45	3:58	4:06	4:17
F4	3:24	3:36	3:43	3:51	3:57	4:10	4:18	4:29
F4	3:36	3:48	3:55	4:03	4:09	4:22	4:30	4:41
F4	3:48	4:00	4:07	4:15	4:21	4:34	4:42	4:53
F4	4:00	4:12	4:19	4:27	4:33	4:46	4:54	5:05
F4	4:12	4:24	4:31	4:39	4:45	4:58	5:06	5:17
F4	4:24	4:36	4:43	4:51	4:57	5:10	5:18	5:29
F4	4:36	4:48	4:55	5:03	5:09	5:22	5:30	5:41
F4	4:48	5:00	5:07	5:15	5:21	5:34	5:42	5:53
F4	5:00	5:12	5:19	5:27	5:33	5:46	5:54	6:05
F4	5:12	5:24	5:31	5:39	5:45	5:58	6:06	6:17
F4	5:24	5:36	5:43	5:51	5:57	6:10	6:18	6:29
F4	5:36	5:48	5:55	6:03	6:09	6:22	6:30	6:41
F4	5:48	6:00	6:07	6:15	6:21	6:34	6:42	6:53
F4	6:00	6:12	6:19	6:27	6:33	6:46	6:54	7:05
F4	6:12	6:22	6:29	6:37	6:42	6:54	7:01	7:11
F4	6:24	6:34	6:41	6:49	6:54	7:06	7:13	7:23
F4	6:36	6:46	6:53	7:01	7:06	7:18	7:25	7:35
F4	6:48	6:58	7:05	7:13	7:18	7:30	7:37	7:47
F4	7:00	7:10	7:17	7:25	7:30	7:42	7:49	7:59
F4	7:12	7:22	7:29	7:37	7:42	7:54	8:01	8:11
F4	7:24	7:34	7:41	7:49	7:54	8:06	8:13	8:23
F4	7:36	7:46	7:53	8:01	8:06	8:18	8:25	8:35
F4	7:48	7:58	8:05	8:13	8:18	8:30	8:37	8:47
F4	8:00	8:10	8:17	8:25	8:30	8:42	8:49	8:59
F4	8:12	8:22	8:29	8:37	8:42	8:54	9:01	9:11
F4	8:24	8:34	8:41	8:49	8:54	9:06	9:13	9:23
F4	8:36	8:46	8:53	9:01	9:06	9:18	9:25	9:35
F4	8:48	8:58	9:05	9:13	9:18	9:30	9:37	9:47
F4	9:00	9:10	9:17	9:25	9:30	9:42	9:49	9:59
F4	9:30	9:39	9:44	9:51	9:55	10:05	10:10	10:19
F4	10:30	10:39	10:44	10:51	10:55	11:05	11:10	11:19
F4	11:30	11:39	11:44	11:51	11:55	12:05	12:10	12:19
After Midnight Service — Servicio después de la medianoche								
F4	12:30	12:39	12:44	12:51	12:55	1:05	1:10	1:19
F4	1:30	1:39	1:44	1:51	1:55	2:05	2:10	2:19

F4

New Carrollton-Silver Spring Line

Effective Sunday, December 15, 2024

A partir del domingo, 15 de deciembre de 2024

Eastbound to New Carrollton station

Saturday — Sábados

Route Number	Paul S. Sarbanes Transit Center (Silver Spring) M	Philadelphia Ave. & Chestnut Ave. (Piney Branch Rd.)	East-West Hwy. & New Hampshire Ave. (Takoma Park)	Hyattsville Crossing M	Queensbury Rd. & Baltimore Ave.	Riverdale Rd. & 57th Ave. (Kenilworth Ave.)	Riverdale Rd. & Auburn Ave.	NEW CARROLLTON M
AM Service — Servicio matutino								
F4	6:00	6:09	6:16	6:25	6:30	6:36	6:42	6:50
F4	6:30	6:39	6:46	6:55	7:00	7:06	7:12	7:20
F4	7:00	7:09	7:16	7:25	7:30	7:36	7:42	7:50
F4	7:12	7:24	7:31	7:40	7:46	7:52	7:58	8:06
F4	7:24	7:36	7:43	7:52	7:58	8:04	8:10	8:18
F4	7:36	7:48	7:55	8:04	8:10	8:16	8:22	8:30
F4	7:48	8:00	8:07	8:16	8:22	8:28	8:34	8:42
F4	8:00	8:12	8:19	8:28	8:34	8:40	8:46	8:54
F4	8:12	8:24	8:31	8:40	8:46	8:52	8:58	9:06
F4	8:24	8:36	8:43	8:52	8:58	9:04	9:10	9:18
F4	8:36	8:48	8:55	9:04	9:10	9:16	9:22	9:30
F4	8:48	9:00	9:07	9:16	9:22	9:28	9:34	9:42
F4	9:00	9:12	9:19	9:28	9:34	9:40	9:46	9:54
F4	9:12	9:24	9:31	9:40	9:46	9:52	9:58	10:06
F4	9:24	9:36	9:43	9:52	9:58	12:04	10:10	10:18
F4	9:36	9:48	9:55	10:04	10:10	12:16	10:22	10:30
F4	9:48	10:00	10:07	10:16	10:22	12:28	10:34	10:42
F4	10:00	10:12	10:19	10:28	10:34	12:40	10:46	10:54
F4	10:12	10:24	10:31	10:40	10:46	12:52	10:58	11:06
F4	10:24	10:36	10:43	10:52	10:58	1:04	11:10	11:18
F4	10:36	10:48	10:55	11:04	11:10	1:16	11:22	11:30
F4	10:48	11:00	11:07	11:16	11:22	1:28	11:34	11:42
F4	11:00	11:12	11:19	11:28	11:34	1:40	11:46	11:54
F4	11:12	11:24	11:31	11:40	11:46	1:52	11:58	12:06
F4	11:24	11:36	11:43	11:52	11:58	2:04	12:10	12:18
F4	11:36	11:51	11:59	12:09	12:16	2:22	12:28	12:37
F4	11:48	12:03	12:11	12:21	12:28	2:34	12:40	12:49

On five Federal holidays, Juneteenth, Columbus Day, Veterans' Day, Martin Luther King, Jr. Day, and Presidents' Day, the Saturday schedule will be in effect.

Metrobus proveerá servicio con horario de sábado durante los cinco días festivos de Juneteenth, Columbus Day, Veterans Day, Martin Luther King Jr. Day, y Presidents' Day.

Eastbound to New Carrollton station

Saturday — Sábados

Route Number	Paul S. Sarbanes Transit Center (Silver Spring) M	Philadelphia Ave. & Chestnut Ave. (Piney Branch Rd.)	East-West Hwy. & New Hampshire Ave. (Takoma Park)	Hyattsville Crossing M	Queensbury Rd. & Baltimore Ave.	Riverdale Rd. & 57th Ave. (Kenilworth Ave.)	Riverdale Rd. & Auburn Ave.	NEW CARROLLTON M
PM Service — Servicio vespertino								
F4	12:00	12:15	12:23	12:33	12:40	2:46	12:52	1:01
F4	12:12	12:27	12:35	12:45	12:52	2:58	1:04	1:13
F4	12:24	12:39	12:47	12:57	1:04	1:10	1:16	1:25
F4	12:36	12:51	12:59	1:09	1:16	1:22	1:28	1:37
F4	12:48	1:03	1:11	1:21	1:28	1:34	1:40	1:49
F4	1:00	1:15	1:23	1:33	1:40	1:46	1:52	2:01
F4	1:12	1:27	1:35	1:45	1:52	1:58	2:04	2:13
F4	1:24	1:39	1:47	1:57	2:04	2:10	2:16	2:25
F4	1:36	1:51	1:59	2:09	2:16	2:22	2:28	2:37
F4	1:48	2:03	2:11	2:21	2:28	2:34	2:40	2:49
F4	2:00	2:15	2:23	2:33	2:40	2:46	2:52	3:01
F4	2:12	2:27	2:35	2:45	2:52	2:58	3:04	3:13
F4	2:24	2:39	2:47	2:57	3:04	3:10	3:16	3:25
F4	2:36	2:51	2:59	3:09	3:16	3:22	3:28	3:37
F4	2:48	3:03	3:11	3:21	3:28	3:34	3:40	3:49
F4	3:00	3:15	3:23	3:33	3:40	3:46	3:52	4:01
F4	3:12	3:27	3:35	3:45	3:52	3:58	4:04	4:13
F4	3:24	3:39	3:47	3:57	4:04	4:10	4:16	4:25
F4	3:36	3:51	3:59	4:09	4:16	4:22	4:28	4:37
F4	3:48	4:03	4:11	4:21	4:28	4:34	4:40	4:49
F4	4:00	4:15	4:23	4:33	4:40	4:46	4:52	5:01
F4	4:12	4:27	4:35	4:45	4:52	4:58	5:04	5:13
F4	4:24	4:39	4:47	4:57	5:04	5:10	5:16	5:25
F4	4:36	4:51	4:59	5:09	5:16	5:22	5:28	5:37
F4	4:48	5:03	5:11	5:21	5:28	5:34	5:40	5:49
F4	5:00	5:15	5:23	5:33	5:40	5:46	5:52	6:01
F4	5:12	5:27	5:35	5:45	5:52	5:58	6:04	6:13
F4	5:24	5:39	5:47	5:57	6:04	6:10	6:16	6:25
F4	5:36	5:51	5:59	6:09	6:16	6:22	6:28	6:37
F4	5:48	6:02	6:09	6:19	6:25	6:31	6:37	6:45
F4	6:00	6:14	6:21	6:31	6:37	6:43	6:49	6:57
F4	6:12	6:26	6:33	6:43	6:49	6:55	7:01	7:09
F4	6:24	6:38	6:45	6:55	7:01	7:07	7:13	7:21
F4	6:36	6:50	6:57	7:07	7:13	7:19	7:25	7:33
F4	6:48	7:02	7:09	7:19	7:25	7:31	7:37	7:45
F4	7:00	7:14	7:21	7:31	7:37	7:43	7:49	7:57
F4	7:12	7:26	7:33	7:43	7:49	7:55	8:01	8:09
F4	7:24	7:38	7:45	7:55	8:01	8:07	8:13	8:21
F4	7:36	7:50	7:57	8:07	8:13	8:19	8:25	8:33
F4	7:48	8:02	8:09	8:19	8:25	8:31	8:37	8:45
F4	8:00	8:14	8:21	8:31	8:37	8:43	8:49	8:57
F4	8:12	8:26	8:33	8:43	8:49	8:55	9:01	9:09
F4	8:24	8:38	8:45	8:55	9:01	9:07	9:13	9:21
F4	8:36	8:50	8:57	9:07	9:13	9:19	9:25	9:33
F4	8:48	9:02	9:09	9:19	9:25	9:31	9:37	9:45
F4	9:00	9:14	9:21	9:31	9:37	9:43	9:49	9:57
F4	9:30	9:42	9:48	9:56	10:01	12:06	10:11	10:18
F4	10:00	10:12	10:18	10:26	10:31	12:36	10:41	10:48
F4	10:30	10:42	10:48	10:56	11:01	1:06	11:11	11:18
F4	11:30	11:42	11:48	11:56	12:01	2:06	12:11	12:18
After Midnight Service — Servicio después de la medianoche								
F4	12:30	12:42	12:48	12:56	1:01	1:06	1:11	1:18
F4	1:30	1:42	1:48	1:56	2:01	2:06	2:11	2:18

F4

New Carrollton-Silver Spring Line

Effective Sunday, December 15, 2024

A partir del domingo, 15 de deciembre de 2024

Westbound to Silver Spring station

Sunday — Domingos

Route Number	New Carrollton	Riverdale Rd. & Auburn Ave.	Riverdale Rd. & 57th Ave. (Kenilworth Ave.)	Queensbury Rd. & Baltimore Ave.	Hyattsville Crossing	East-West Hwy. & New Hampshire Ave. (Takoma Park)	Philadelphia Ave. & Chestnut Ave. (Piney Branch Rd.)	Paul S. Sarbanes Transit Center (SILVER SPRING)
AM Service — Servicio matutino								
F4	6:00	6:10	6:16	6:22	6:26	6:36	6:41	6:50
F4	6:30	6:40	6:47	6:54	6:59	7:10	7:16	7:25
F4	7:00	7:10	7:17	7:24	7:29	7:40	7:46	7:55
F4	7:12	7:22	7:29	7:36	7:41	7:52	7:58	8:07
F4	7:24	7:34	7:41	7:48	7:53	8:04	8:10	8:19
F4	7:36	7:46	7:53	8:00	8:05	8:16	8:22	8:31
F4	7:48	7:58	8:05	8:12	8:17	8:28	8:34	8:43
F4	8:00	8:10	8:17	8:24	8:29	8:40	8:46	8:55
F4	8:12	8:22	8:29	8:36	8:41	8:52	8:58	9:07
F4	8:24	8:34	8:41	8:48	8:53	9:04	9:10	9:19
F4	8:36	8:46	8:53	9:00	9:05	9:16	9:22	9:31
F4	8:48	8:58	9:05	9:12	9:17	9:28	9:34	9:43
F4	9:00	9:10	9:17	9:24	9:29	9:40	9:46	9:55
F4	9:12	9:22	9:29	9:36	9:41	9:52	9:58	10:07
F4	9:24	9:34	9:41	9:48	9:53	10:04	10:10	10:19
F4	9:36	9:47	9:54	10:02	10:07	10:20	10:27	10:37
F4	9:48	9:59	10:06	10:14	10:19	10:32	10:39	10:49
F4	10:00	10:11	10:18	10:26	10:31	10:44	10:51	11:01
F4	10:12	10:23	10:30	10:38	10:43	10:56	11:03	11:13
F4	10:24	10:35	10:42	10:50	10:55	11:08	11:15	11:25
F4	10:36	10:47	10:54	11:02	11:07	11:20	11:27	11:37
F4	10:48	10:59	11:06	11:14	11:19	11:32	11:39	11:49
F4	11:00	11:11	11:18	11:26	11:31	11:44	11:51	12:01
F4	11:12	11:23	11:30	11:38	11:43	11:56	12:03	12:13
F4	11:24	11:35	11:42	11:50	11:55	12:08	12:15	12:25
F4	11:36	11:47	11:54	12:02	12:07	12:20	12:27	12:37
F4	11:48	11:59	12:06	12:14	12:19	12:32	12:39	12:49

Westbound to Silver Spring station

Sunday — Domingos

Route Number	New Carrollton	Riverdale Rd. & Auburn Ave.	Riverdale Rd. & 57th Ave. (Kenilworth Ave.)	Queensbury Rd. & Baltimore Ave.	Hyattsville Crossing	East-West Hwy. & New Hampshire Ave. (Takoma Park)	Philadelphia Ave. & Chestnut Ave. (Piney Branch Rd.)	Paul S. Sarbanes Transit Center (SILVER SPRING)
PM Service — Servicio vespertino								
F4	12:00	12:11	12:18	12:26	12:31	12:44	12:51	1:01
F4	12:12	12:23	12:30	12:38	12:43	12:56	1:03	1:13
F4	12:24	12:35	12:42	12:50	12:55	1:08	1:15	1:25
F4	12:36	12:47	12:54	1:02	1:07	1:20	1:27	1:37
F4	12:48	12:59	1:06	1:14	1:19	1:32	1:39	1:49
F4	1:00	1:11	1:18	1:26	1:31	1:44	1:52	2:03
F4	1:12	1:23	1:30	1:38	1:43	1:56	2:04	2:15
F4	1:24	1:35	1:42	1:50	1:55	2:08	2:16	2:27
F4	1:36	1:47	1:54	2:02	2:07	2:20	2:28	2:39
F4	1:48	1:59	2:06	2:14	2:19	2:32	2:40	2:51
F4	2:00	2:11	2:18	2:26	2:31	2:44	2:52	3:03
F4	2:12	2:23	2:30	2:38	2:43	2:56	3:04	3:15
F4	2:24	2:35	2:42	2:50	2:55	3:08	3:16	3:27
F4	2:36	2:47	2:54	3:02	3:07	3:20	3:28	3:39
F4	2:48	2:59	3:06	3:14	3:19	3:32	3:40	3:51
F4	3:00	3:11	3:18	3:26	3:31	3:44	3:52	4:03
F4	3:12	3:23	3:30	3:38	3:43	3:56	4:04	4:15
F4	3:24	3:35	3:42	3:50	3:55	4:08	4:16	4:27
F4	3:36	3:47	3:54	4:02	4:07	4:19	4:26	4:36
F4	3:48	3:59	4:06	4:14	4:19	4:31	4:38	4:48
F4	4:00	4:11	4:18	4:26	4:31	4:43	4:50	5:00
F4	4:12	4:23	4:30	4:38	4:43	4:55	5:02	5:12
F4	4:24	4:35	4:42	4:50	4:55	5:07	5:14	5:24
F4	4:36	4:47	4:54	5:02	5:07	5:19	5:26	5:36
F4	4:48	4:59	5:06	5:14	5:19	5:31	5:38	5:48
F4	5:00	5:11	5:18	5:26	5:31	5:43	5:50	6:00
F4	5:12	5:23	5:30	5:38	5:43	5:55	6:02	6:12
F4	5:24	5:35	5:42	5:50	5:55	6:07	6:14	6:24
F4	5:36	5:47	5:54	6:02	6:07	6:19	6:26	6:36
F4	5:48	5:59	6:06	6:14	6:19	6:31	6:38	6:48
F4	6:00	6:11	6:18	6:26	6:31	6:43	6:50	7:00
F4	6:12	6:23	6:30	6:38	6:43	6:55	7:02	7:12
F4	6:24	6:35	6:42	6:50	6:55	7:07	7:14	7:24
F4	6:36	6:47	6:54	7:02	7:07	7:19	7:26	7:36
F4	6:48	6:59	7:06	7:14	7:19	7:31	7:38	7:48
F4	7:00	7:11	7:18	7:26	7:31	7:43	7:50	8:00
F4	7:12	7:23	7:30	7:38	7:43	7:55	8:02	8:12
F4	7:24	7:35	7:42	7:50	7:55	8:07	8:14	8:24
F4	7:36	7:47	7:54	8:02	8:07	8:19	8:26	8:36
F4	7:48	7:59	8:06	8:14	8:19	8:31	8:38	8:48
F4	8:00	8:11	8:18	8:26	8:31	8:43	8:50	9:00
F4	8:12	8:23	8:30	8:38	8:43	8:55	9:02	9:12
F4	8:24	8:35	8:42	8:50	8:55	9:07	9:14	9:24
F4	8:36	8:47	8:54	9:02	9:07	9:19	9:26	9:36
F4	8:48	8:59	9:06	9:14	9:19	9:31	9:38	9:48
F4	9:00	9:11	9:18	9:26	9:31	9:43	9:50	10:00
F4	9:30	9:41	9:48	9:56	10:01	10:13	10:20	10:30
F4	10:30	10:40	10:46	10:54	10:58	11:08	11:13	11:22
F4	11:30	11:40	11:46	11:54	11:58	12:08	12:13	12:22
After Midnight Service — Servicio después de la medianoche								
F4	12:30	12:40	12:46	12:54	12:58	1:08	1:13	1:22
F4	1:30	1:40	1:46	1:54	1:58	2:08	2:13	2:22

F4

New Carrollton-Silver Spring Line

Effective Sunday, December 15, 2024

A partir del domingo, 15 de deciembre de 2024

Eastbound to New Carrollton station

Sunday — Domingos

Route Number	Paul S. Sarbanes Transit Center (Silver Spring)	Philadelphia Ave. & Chestnut Ave. (Piney Branch Rd.)	East-West Hwy. & New Hampshire Ave. (Takoma Park)	Hyattsville Crossing	Queensbury Rd. & Baltimore Ave.	Riverdale Rd. & 57th Ave. (Kenilworth Ave.)	Riverdale Rd. & Auburn Ave.	NEW CARROLLTON
AM Service — Servicio matutino								
F4	6:00	6:10	6:16	6:25	6:30	6:36	6:41	6:49
F4	6:30	6:40	6:46	6:55	7:00	7:06	7:11	7:19
F4	7:00	7:10	7:16	7:25	7:30	7:36	7:41	7:49
F4	7:12	7:22	7:28	7:37	7:42	7:48	7:53	8:01
F4	7:24	7:34	7:40	7:49	7:54	8:00	8:05	8:13
F4	7:36	7:46	7:53	8:02	8:08	8:14	8:20	8:28
F4	7:48	7:58	8:05	8:14	8:20	8:26	8:32	8:40
F4	8:00	8:10	8:17	8:26	8:32	8:38	8:44	8:52
F4	8:12	8:22	8:29	8:38	8:44	8:50	8:56	9:04
F4	8:24	8:34	8:41	8:50	8:56	9:02	9:08	9:16
F4	8:36	8:46	8:53	9:02	9:08	9:14	9:20	9:28
F4	8:48	8:58	9:05	9:14	9:20	9:26	9:32	9:40
F4	9:00	9:10	9:17	9:26	9:32	9:38	9:44	9:52
F4	9:12	9:22	9:29	9:38	9:44	9:50	9:56	10:04
F4	9:24	9:34	9:41	9:50	9:56	10:02	10:08	10:16
F4	9:36	9:46	9:53	10:02	10:08	10:14	10:20	10:28
F4	9:48	9:58	10:05	10:14	10:20	10:26	10:32	10:40
F4	10:00	10:10	10:17	10:26	10:32	10:38	10:44	10:52
F4	10:12	10:22	10:29	10:38	10:44	10:50	10:56	11:04
F4	10:24	10:34	10:41	10:50	10:56	11:02	11:08	11:16
F4	10:36	10:46	10:53	11:02	11:08	11:14	11:20	11:28
F4	10:48	10:58	11:05	11:14	11:20	11:26	11:32	11:40
F4	11:00	11:10	11:17	11:26	11:32	11:38	11:44	11:52
F4	11:12	11:22	11:29	11:38	11:44	11:50	11:56	12:04
F4	11:24	11:38	11:46	11:57	12:04	12:10	12:16	12:24
F4	11:36	11:50	11:58	12:09	12:16	12:22	12:28	12:36
F4	11:48	12:02	12:10	12:21	12:28	12:34	12:40	12:48

Eastbound to New Carrollton station

Sunday — Domingos

Route Number	Paul S. Sarbanes Transit Center (Silver Spring)	Philadelphia Ave. & Chestnut Ave. (Piney Branch Rd.)	East-West Hwy. & New Hampshire Ave. (Takoma Park)	Hyattsville Crossing	Queensbury Rd. & Baltimore Ave.	Riverdale Rd. & 57th Ave. (Kenilworth Ave.)	Riverdale Rd. & Auburn Ave.	NEW CARROLLTON
PM Service — Servicio vespertino								
F4	12:00	12:14	12:22	12:33	12:40	12:46	12:52	1:00
F4	12:12	12:26	12:34	12:45	12:52	12:58	1:04	1:12
F4	12:24	12:38	12:46	12:57	1:04	1:10	1:16	1:24
F4	12:36	12:50	12:58	1:09	1:16	1:22	1:28	1:36
F4	12:48	1:02	1:10	1:21	1:28	1:34	1:40	1:48
F4	1:00	1:14	1:22	1:33	1:40	1:46	1:52	2:00
F4	1:12	1:26	1:34	1:45	1:52	1:58	2:04	2:12
F4	1:24	1:38	1:46	1:57	2:04	2:10	2:16	2:24
F4	1:36	1:50	1:58	2:09	2:16	2:22	2:28	2:36
F4	1:48	2:02	2:10	2:21	2:28	2:34	2:40	2:48
F4	2:00	2:14	2:22	2:33	2:40	2:46	2:52	3:00
F4	2:12	2:25	2:32	2:42	2:48	2:55	3:02	3:10
F4	2:24	2:37	2:44	2:54	3:00	3:07	3:14	3:22
F4	2:36	2:49	2:56	3:06	3:12	3:19	3:26	3:34
F4	2:48	3:01	3:08	3:18	3:24	3:31	3:38	3:46
F4	3:00	3:13	3:20	3:30	3:36	3:43	3:50	3:58
F4	3:12	3:25	3:32	3:42	3:48	3:55	4:02	4:10
F4	3:24	3:37	3:44	3:54	4:00	4:07	4:14	4:22
F4	3:36	3:49	3:56	4:06	4:12	4:19	4:26	4:34
F4	3:48	4:01	4:08	4:18	4:24	4:31	4:38	4:46
F4	4:00	4:13	4:20	4:30	4:36	4:43	4:50	4:58
F4	4:12	4:25	4:32	4:42	4:48	4:55	5:02	5:10
F4	4:24	4:37	4:44	4:54	5:00	5:07	5:14	5:22
F4	4:36	4:49	4:56	5:06	5:12	5:19	5:26	5:34
F4	4:48	5:01	5:08	5:18	5:24	5:31	5:38	5:46
F4	5:00	5:13	5:20	5:30	5:36	5:43	5:50	5:58
F4	5:12	5:25	5:32	5:42	5:48	5:55	6:02	6:10
F4	5:24	5:37	5:44	5:54	6:00	6:07	6:14	6:22
F4	5:36	5:49	5:56	6:06	6:12	6:19	6:26	6:34
F4	5:48	6:01	6:08	6:18	6:24	6:31	6:38	6:46
F4	6:00	6:13	6:20	6:30	6:36	6:43	6:50	6:58
F4	6:12	6:25	6:32	6:42	6:48	6:55	7:02	7:10
F4	6:24	6:37	6:44	6:54	7:00	7:07	7:14	7:22
F4	6:36	6:49	6:56	7:06	7:12	7:19	7:26	7:34
F4	6:48	7:01	7:08	7:18	7:24	7:31	7:38	7:46
F4	7:00	7:13	7:20	7:30	7:36	7:43	7:50	7:58
F4	7:12	7:25	7:32	7:42	7:48	7:55	8:02	8:10
F4	7:24	7:37	7:44	7:54	8:00	8:07	8:14	8:22
F4	7:36	7:49	7:56	8:06	8:12	8:19	8:26	8:34
F4	7:48	8:01	8:08	8:18	8:24	8:31	8:38	8:46
F4	8:00	8:13	8:20	8:30	8:36	8:43	8:50	8:58
F4	8:12	8:25	8:32	8:42	8:48	8:55	9:02	9:10
F4	8:24	8:37	8:44	8:54	9:00	9:07	9:14	9:22
F4	8:36	8:49	8:56	9:06	9:12	9:19	9:26	9:34
F4	8:48	9:01	9:08	9:18	9:24	9:31	9:38	9:46
F4	9:00	9:13	9:20	9:30	9:36	9:43	9:50	9:58
F4	9:30	9:43	9:50	10:00	10:06	10:13	10:20	10:28
F4	10:00	10:11	10:17	10:25	10:30	10:36	10:42	10:49
F4	10:30	10:41	10:47	10:55	11:00	11:06	11:12	11:19
F4	11:30	11:41	11:47	11:55	12:00	12:06	12:12	12:19
After Midnight Service — Servicio después de la medianoche								
F4	12:30	12:41	12:47	12:55	1:00	1:06	1:12	1:19
F4	1:30	1:41	1:47	1:55	2:00	2:06	2:12	2:19

How to use this timetable

- Use the map to find the stops closest to where you will get on and off the bus.
- Select the schedule (Weekday, Saturday, Sunday) for when you will travel. Along the top of the schedule, find the stop at or nearest the point where you will get on the bus. Follow that column down to the time you want to leave.
- Use the same method to find the times the bus is scheduled to arrive at the stop where you will get off the bus.
- If the bus stop is not listed, use the time shown for the bus stop before it as the time to wait at the stop.
- The end-of-the-line or last stop is listed in ALL CAPS on the schedule.

Cómo Usar este Horario

- Use este mapa para localizar las paradas más cercanas a donde se subirá y bajará del autobús.
- Seleccione el horario (Entre semana, sábado, domingo) de cuando viajará. A lo largo de la parte superior del horario, localice la parada o el punto más cercano a la parada en la que se subirá al autobús. Siga esa columna hacia abajo hasta la hora en la que desee salir.
- Utilice el mismo método para localizar las horas en que el autobús está programado para llegar a la parada en donde desea bajarse del autobús.
- Si la parada del autobús no está listada use la hora que se muestra en la parada anterior como la hora de espera en la parada.
- El final de la ruta o la última parada del autobús aparece en letras MAYÚSCULAS en el horario.

English-Español Effective 12-15-24

F6

New Carrollton- Fort Totten Line

metrobus

Serves these locations-
Brinda servicio a estas ubicaciones

- New Carrollton station
- Finns Lane
- Parkdale High School
- College Park-U of Md station
- University of Maryland
- Northwestern High School
- Hyattsville Crossing station
- West Hyattsville station
- Sargent Road
- Fort Totten station

www.wmata.com
Information Anytime 202-637-7000 TTY 202-962-2033

Washington Metropolitan Area Transit Authority

A District of Columbia, Maryland and Virginia Transit Partnership

F6

New Carrollton- Fort Totten Line

Effective Sunday, December 15, 2024

A partir del domingo, 15 de deciembre de 2024

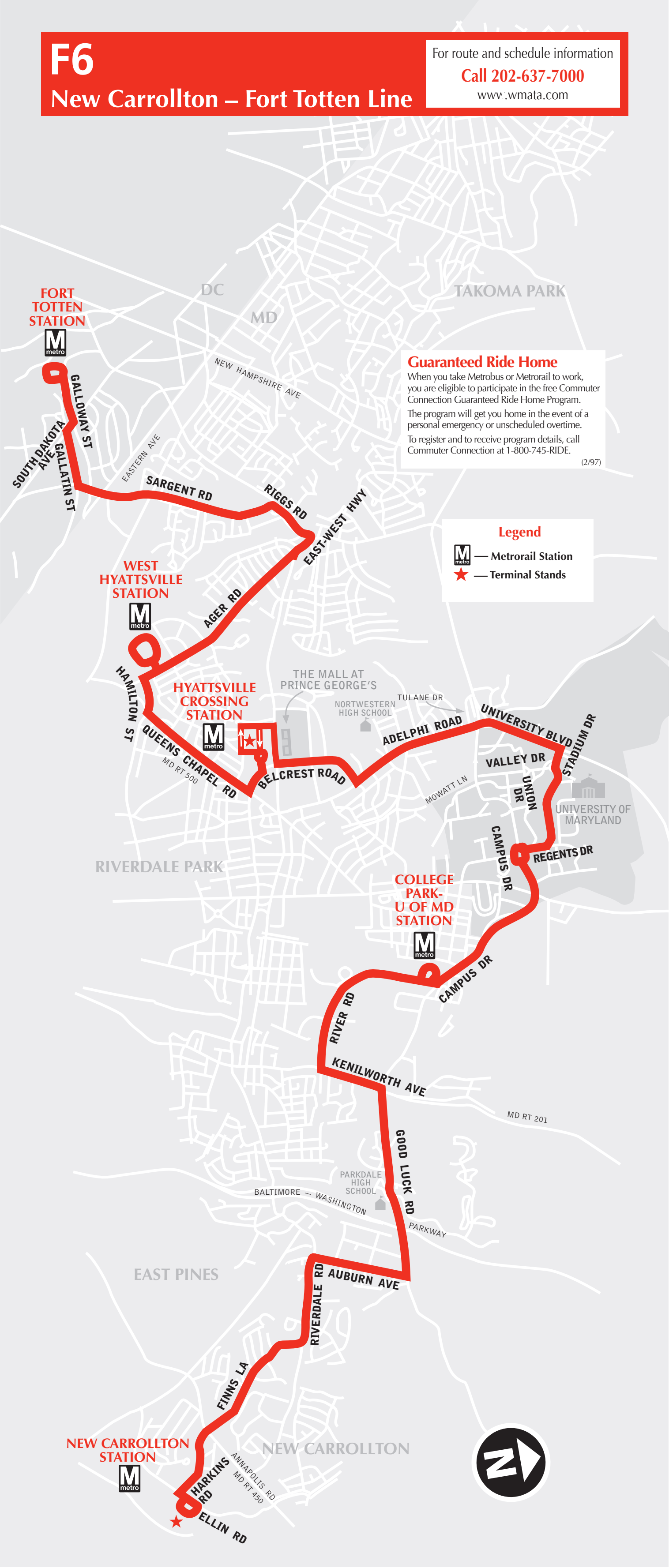

F6

New Carrollton – Fort Totten Line

For route and schedule information

Call 202-637-7000

www .wmata.com

Guaranteed Ride Home

When you take Metrobus or Metrorail to work, you are eligible to participate in the free Commuter Connection Guaranteed Ride Home Program.

The program will get you home in the event of a personal emergency or unscheduled overtime.

To register and to receive program details, call Commuter Connection at 1-800-745-RIDE.

(2/97)

Legend

M — Metrorail Station

★ — Terminal Stands

FORT TOTTEN STATION
DC
MD
TAKOMA PARK
NEW HAMPSHIRE AVE
GALLOWAY ST
SOUTH DAKOTA AVE
GALLATIN ST
EASTERN AVE
SARGENT RD
RIGGS RD
EAST-WEST HWY
WEST HYATTSVILLE STATION
AGER RD
HAMILTON ST
HYATTSVILLE CROSSING STATION
QUEENS CHAPEL RD
MD RT 500
THE MALL AT PRINCE GEORGE'S
NORTHWESTERN HIGH SCHOOL
TULANE DR
BELCREST ROAD
ADELPHI ROAD
UNIVERSITY BLVD
STADIUM DR
VALLEY DR
UNION DR
MOWATT LN
UNIVERSITY OF MARYLAND
CAMPUS DR
REGENTS DR
RIVERDALE PARK
COLLEGE PARK-U OF MD STATION
CAMPUS DR
RIVER RD
KENILWORTH AVE
MD RT 201
GOOD LUCK RD
PARKDALE HIGH SCHOOL
BALTIMORE — WASHINGTON PARKWAY
EAST PINES
AUBURN AVE
RIVERDALE RD
FINNS LA
NEW CARROLLTON
NEW CARROLLTON STATION
HARKINS RD
ANNAPOLIS RD MD RT 450
ELLIN RD
N

F6
New Carrollton- Fort Totten Line

Effective Sunday, December 15, 2024
A partir del domingo, 15 de deciembre de 2024

Westbound To Fort Totten station

Monday thru Friday — De Lunes a viernes

Route Number	New Carrollton	Riverdale Rd. & Auburn Ave.	College Park-U of Md	Adelphi Rd. & Tulane Dr	Hyattsville Crossing	West Hyatts-ville	Riggs Rd. & East-West Hwy.	Sargent Rd. & Eastern Ave.	FORT TOTTEN
AM Service — Servicio matutino									
F6	-	-	-	-	5:25	5:31	5:37	5:42	5:48
F6	5:15	5:22	5:32	5:44	5:50	5:56	6:02	6:08	6:17
F6	5:45	5:54	6:06	6:19	6:27	6:33	6:41	6:48	6:55
F6	6:15	6:24	6:36	6:49	6:57	7:03	7:11	7:18	7:25
F6	6:35	6:45	6:57	7:11	7:19	7:26	7:35	7:41	7:50
F6	6:55	7:05	7:17	7:31	7:39	7:46	7:55	8:01	8:10
F6	7:10	7:21	7:35	7:49	7:58	-	-	-	-
F6	7:15	7:25	7:37	7:51	8:02	8:08	8:16	8:22	8:30
F6	7:40	7:50	8:02	8:16	8:27	8:33	8:41	8:47	8:55
F6	8:10	8:20	8:32	8:46	8:57	9:03	9:11	9:17	9:25
F6	8:40	8:50	9:02	9:16	9:27	9:33	9:41	9:47	9:55
F6	9:40	9:48	10:00	10:15	10:23	10:30	10:38	10:44	10:50
F6	10:40	10:48	11:00	11:15	11:23	11:30	11:38	11:44	11:50
F6	11:40	11:48	12:00	12:15	12:23	12:30	12:38	12:44	12:50
PM Service — Servicio vespertino									
F6	12:40	12:48	1:00	1:15	1:23	1:30	1:38	1:44	1:50
F6	1:40	1:48	2:00	2:15	2:23	2:30	2:38	2:44	2:50
F6	-	-	-	-	2:52	3:00	3:10	3:15	3:22
F6	2:35	2:43	2:55	3:10	3:18	3:25	3:33	3:39	3:45
F6	3:05	3:15	3:28	3:44	3:53	4:01	4:11	4:18	4:25
F6	3:35	3:45	3:58	4:14	4:23	4:30	4:39	4:45	4:51
F6	4:05	4:15	4:28	4:44	4:53	5:00	5:09	5:15	5:21
F6	4:35	4:45	4:58	5:14	5:23	5:30	5:39	5:45	5:51
F6	5:05	5:15	5:28	5:44	5:53	6:00	6:09	6:15	6:21
F6	5:35	5:45	5:58	6:14	6:23	6:30	6:39	6:45	6:51
F6	6:05	6:15	6:28	6:44	6:53	7:00	7:09	7:15	7:21
F6	6:35	6:43	6:54	7:08	7:16	7:23	7:30	7:35	7:41
F6	7:15	7:23	7:34	7:48	7:56	8:03	8:10	8:15	8:21
F6	8:15	8:22	8:32	8:44	8:51	8:57	9:03	9:08	9:14
F6	9:15	9:22	9:32	9:44	9:51	9:57	10:03	10:08	10:14

No Saturday or Sunday service.

No hay servicio los sábado o domingo.

On five Federal holidays, Juneteenth, Columbus Day, Veterans' Day, Martin Luther King, Jr. Day, and Presidents' Day, this route will have no service.

Esta ruta no prestará servicio durante los cinco días festivos de Juneteenth, Columbus Day, Veterans Day, Martin Luther King Jr. Day, y Presidents' Day.

F6
New Carrollton- Fort Totten Line

Effective Sunday, December 15, 2024
A partir del domingo, 15 de deciembre de 2024

Eastbound To New Carrollton station

Monday thru Friday — De Lunes a viernes

Route Number	Fort Totten M	Sargent Rd. & Eastern Ave.	Riggs Rd. & East-West Hwy.	West Hyatts-ville M	Hyattsville Crossing M	Adelphi Rd. & Tulane Dr.	College Park-U of Md M	Auburn Ave. & Riverdale Rd.	NEW CARROLL-TON M
AM Service — Servicio matutino									
F6	-	-	-	-	5:10	5:16	5:27	5:35	5:41
F6	5:30	5:33	5:37	5:43	5:50	5:57	6:09	6:17	6:24
F6	6:00	6:04	6:10	6:17	6:26	6:36	6:49	7:01	7:09
F6	6:30	6:34	6:40	6:47	6:56	7:06	7:19	7:31	7:39
F6	7:00	7:04	7:10	7:17	7:26	7:36	7:49	8:01	8:09
F6	7:30	7:34	7:40	7:46	7:55	8:05	8:18	8:28	8:34
F6	8:00	8:04	8:10	8:16	8:25	8:35	8:48	8:58	9:04
F6	8:30	8:34	8:40	8:46	8:55	9:05	9:18	9:28	9:34
F6	9:00	9:04	9:10	9:16	9:25	9:35	9:48	9:58	10:04
F6	10:00	10:04	10:10	10:16	10:25	10:35	10:48	10:58	11:04
F6	11:00	11:04	11:10	11:16	11:25	11:35	11:48	11:58	12:04
PM Service — Servicio vespertino									
F6	12:00	12:04	12:10	12:16	12:25	12:35	12:48	12:58	1:04
F6	1:00	1:04	1:10	1:16	1:25	1:35	1:48	1:58	2:04
F6	2:00	2:04	2:10	2:16	2:26	2:36	2:50	3:02	3:09
F6	-	-	-	-	2:58	3:09	3:24	3:35	3:42
F6	-	-	-	-	■ 3:10	3:21	3:36	3:47	3:54
F6	3:00	3:05	3:12	3:18	3:28	3:41	3:56	4:07	4:14
F6	3:30	3:35	3:42	3:48	3:58	4:11	4:26	4:37	4:44
F6	4:00	4:05	4:14	4:20	4:32	4:47	5:02	5:13	5:19
F6	4:30	4:35	4:44	4:50	5:02	5:17	5:32	5:43	5:49
F6	5:00	5:05	5:14	5:20	5:32	5:47	6:02	6:13	6:19
F6	5:30	5:35	5:44	5:50	6:02	6:17	6:32	6:43	6:49
F6	6:00	6:05	6:11	6:16	6:24	6:35	6:48	6:58	7:05
F6	6:30	6:35	6:41	6:46	6:54	7:05	7:18	7:28	7:35
F6	7:00	7:05	7:11	7:16	7:24	7:35	7:48	7:58	8:05
F6	7:30	7:35	7:41	7:46	7:54	8:05	8:18	8:28	8:35
F6	8:30	8:35	8:41	8:46	8:54	9:05	9:18	9:28	9:35
F6	9:30	9:35	9:42	9:47	9:55	10:03	10:17	10:26	10:32

■ — *Trip operates only when public school is open.*
Los viajes operarán solamente cuando las escuelas públicas estén abiertas.

No Saturday or Sunday service.
No hay servicio los sábado o domingo.

On five Federal holidays, Juneteenth, Columbus Day, Veterans' Day, Martin Luther King, Jr. Day, and Presidents' Day, this route will have no service.
Esta ruta no prestará servicio durante los cinco días festivos de Juneteenth, Columbus Day, Veterans Day, Martin Luther King Jr. Day, y Presidents' Day.

How to use this timetable

- Use the map to find the stops closest to where you will get on and off the bus.
- Select the schedule (Weekday, Saturday, Sunday) for when you will travel. Along the top of the schedule, find the stop at or nearest the point where you will get on the bus. Follow that column down to the time you want to leave.
- Use the same method to find the times the bus is scheduled to arrive at the stop where you will get off the bus.
- If the bus stop is not listed, use the time shown for the bus stop before it as the time to wait at the stop.
- The end-of-the-line or last stop is listed in ALL CAPS on the schedule.

Cómo Usar este Horario

- Use este mapa para localizar las paradas más cercanas a donde se subirá y bajará del autobús.
- Seleccione el horario (Entre semana, sábado, domingo) de cuando viajará. A lo largo de la parte superior del horario, localice la parada o el punto más cercano a la parada en la que se subirá al autobús. Siga esa columna hacia abajo hasta la hora en la que desee salir.
- Utilice el mismo método para localizar las horas en que el autobús está programado para llegar a la parada en donde desea bajarse del autobús.
- Si la parada del autobús no está listada use la hora que se muestra en la parada anterior como la hora de espera en la parada.
- El final de la ruta o la última parada del autobús aparece en letras MAYÚSCULAS en el horario.

English-Español **Effective 9-8-24**

F8

Langley Park - Cheverly Line

metrobus ♿

Serves these locations-
Brinda servicio a estas ubicaciones

- **Cheverly station**
- **Bladensburg**
- **Hyattsville**
- **West Hyattsville station**
- **Hyattsville Crossing station**
- **Northwestern High School**
- **Lewisdale**
- **Langley Park**
- **Takoma Langley Crossroads Transit Center**

4712
metrobus
METROBUS

www.wmata.com
Information Anytime 202-637-7000 TTY 202-962-2033

**Washington
Metropolitan Area
Transit Authority**

*A District of Columbia,
Maryland and Virginia
Transit Partnership*

F8

Langley Park-Cheverly Line

Effective Sunday, September 8, 2024

A partir del domingo, 8 de septiembre de 2024

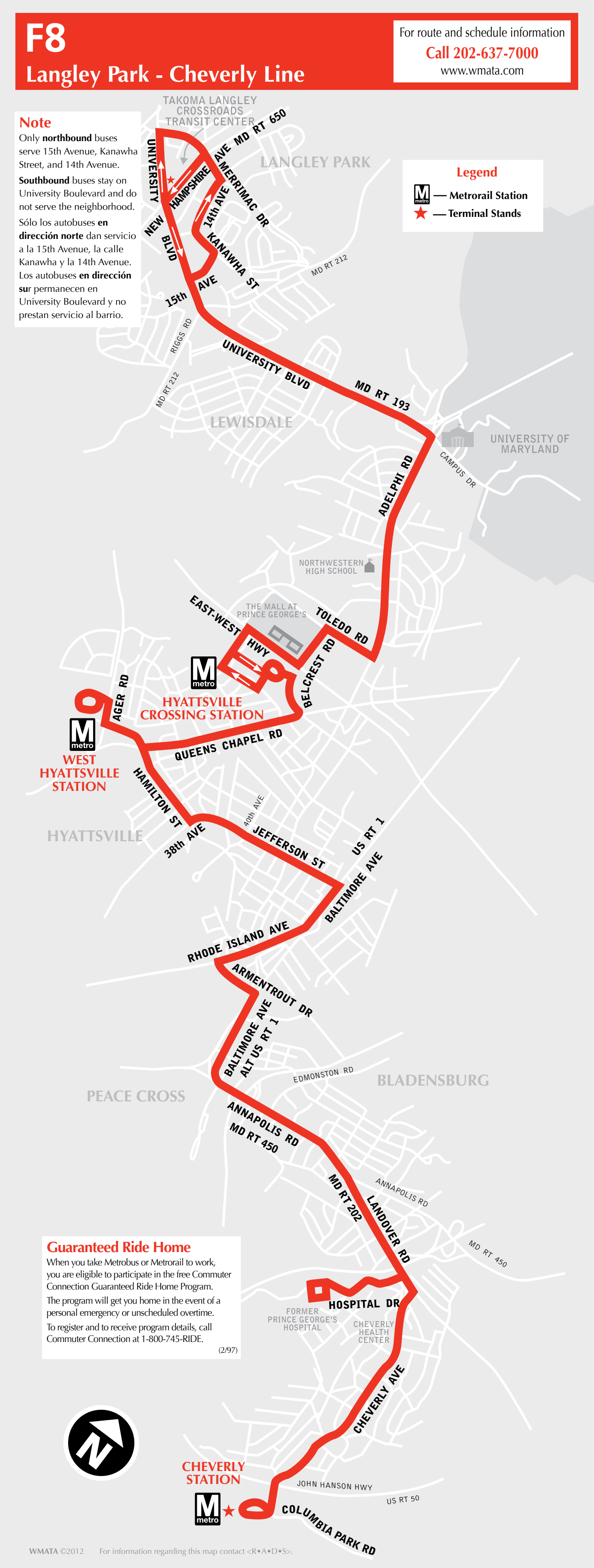
TAKOMA LANGLEY CROSSROADS TRANSIT CENTER
LANGLEY PARK
UNIVERSITY
NEW HAMPSHIRE AVE MD RT 650
MERRIMAC DR
14th AVE
KANAWHA ST
NEW BLVD
15th AVE
MD RT 212
RIGGS RD
MD RT 212
UNIVERSITY BLVD
MD RT 193
LEWISDALE
UNIVERSITY OF MARYLAND
CAMPUS DR
ADELPHI RD
NORTHWESTERN HIGH SCHOOL
THE MALL AT PRINCE GEORGE'S
TOLEDO RD
EAST-WEST HWY
BELCREST RD
HYATTSVILLE CROSSING STATION
AGER RD
WEST HYATTSVILLE STATION
QUEENS CHAPEL RD
HAMILTON ST
HYATTSVILLE
38th AVE
40th AVE
JEFFERSON ST
US RT 1
BALTIMORE AVE
RHODE ISLAND AVE
ARMENTROUT DR
BALTIMORE AVE ALT US RT 1
EDMONSTON RD
BLADENSBURG
PEACE CROSS
ANNAPOLIS RD MD RT 450
MD RT 202
LANDOVER RD
ANNAPOLIS RD
MD RT 450
HOSPITAL DR
FORMER PRINCE GEORGE'S HOSPITAL
CHEVERLY HEALTH CENTER
CHEVERLY AVE
CHEVERLY STATION
JOHN HANSON HWY
US RT 50
COLUMBIA PARK RD
N

F8

Langley Park - Cheverly Line

For route and schedule information
Call 202-637-7000
www.wmata.com

Note

Only **northbound** buses serve 15th Avenue, Kanawha Street, and 14th Avenue.

Southbound buses stay on University Boulevard and do not serve the neighborhood.

Sólo los autobuses **en dirección norte** dan servicio a la 15th Avenue, la calle Kanawha y la 14th Avenue. Los autobuses **en dirección sur** permanecen en University Boulevard y no prestan servicio al barrio.

Legend

M — Metrorail Station
★ — Terminal Stands

Guaranteed Ride Home

When you take Metrobus or Metrorail to work, you are eligible to participate in the free Commuter Connection Guaranteed Ride Home Program.

The program will get you home in the event of a personal emergency or unscheduled overtime.

To register and to receive program details, call Commuter Connection at 1-800-745-RIDE.

(2/97)

WMATA ©2012 For information regarding this map contact <R•A•D•S>.

F8

Langley Park-Cheverly Line

Effective Sunday, September 8, 2024

A partir del domingo, 8 de septiembre de 2024

Southbound To Cheverly station

Monday thru Friday — De Lunes a viernes

Route Number	Takoma Langley Crossroads Transit Center	University Blvd. & Riggs Rd. (Lewisdale)	Hyattsville Crossing M	West Hyattsville M	Jefferson St. & 40th Ave. (Hyattsville)	Annapolis Rd. & Edmonston Rd. (Bladensburg)	Cheverly Health Center	CHEVERLY M
AM Service — Servicio matutino								
F8	5:30	5:39	5:50	5:57	6:02	6:10	6:15	6:22
F8	6:00	6:10	6:22	6:29	6:34	6:43	6:48	6:56
F8	6:30	6:40	6:52	6:59	7:04	7:13	7:18	7:26
F8	7:00	7:11	7:25	7:33	7:38	7:48	7:53	8:01
F8	7:30	7:41	7:55	8:03	8:08	8:18	8:23	8:31
F8	8:00	8:09	8:23	8:31	8:36	8:45	8:50	8:57
F8	8:30	8:39	8:53	9:01	9:06	9:15	9:20	9:27
F8	9:00	9:09	9:23	9:31	9:36	9:45	9:50	9:57
F8	9:45	9:53	10:06	10:13	10:18	10:27	10:32	10:39
F8	10:30	10:38	10:51	10:58	11:03	11:12	11:17	11:24
F8	11:30	11:39	11:53	12:01	12:06	12:16	12:21	12:28
PM Service — Servicio vespertino								
F8	12:30	12:39	12:53	1:01	1:06	1:16	1:21	1:28
F8	1:30	1:39	1:54	2:02	2:08	2:20	2:26	2:34
F8	2:30	2:39	2:54	3:02	3:08	3:20	3:26	3:34
F8	3:30	3:41	3:57	4:06	4:13	4:25	4:31	4:39
F8	4:30	4:41	4:57	5:06	5:13	5:25	5:31	5:39
F8	5:05	5:16	5:32	5:41	5:48	6:00	6:06	6:14
F8	5:35	5:47	6:02	6:10	6:16	6:26	6:31	6:38
F8	6:05	6:17	6:32	6:40	6:46	6:56	7:01	7:08
F8	6:35	6:46	6:59	7:07	7:13	7:22	7:27	7:34
F8	7:00	7:11	7:24	7:32	7:38	7:47	7:52	7:59
F8	7:30	7:38	7:50	7:57	8:02	8:10	8:14	8:21
F8	8:00	8:08	8:20	8:27	8:32	8:40	8:44	8:51

Northbound To Langley Park

Monday thru Friday — De Lunes a viernes

Route Number	Cheverly M	Cheverly Health Center	Annapolis Rd. & Edmonston Rd. (Bladensburg)	Jefferson St. & 40th Ave. (Hyattsville)	West Hyattsville M	Hyattsville Crossing M	University Blvd. & Riggs Rd. (Lewisdale)	TAKOMA LANGLEY CROSSROADS TRANSIT CENTER
AM Service — Servicio matutino								
F8	5:40	5:48	5:53	6:01	6:07	6:13	6:27	6:34
F8	6:15	6:23	6:28	6:36	6:42	6:48	7:02	7:09
F8	6:45	6:54	7:02	7:11	7:17	7:24	7:39	7:46
F8	7:15	7:24	7:32	7:41	7:47	7:54	8:09	8:16
F8	7:45	7:54	8:03	8:13	8:19	8:27	8:42	8:48
F8	8:15	8:24	8:33	8:43	8:49	8:57	9:12	9:18
F8	8:45	8:54	9:03	9:13	9:19	9:27	9:42	9:48
F8	9:15	9:24	9:30	9:39	9:45	9:53	10:10	10:17
F8	10:15	10:24	10:30	10:39	10:45	10:53	11:10	11:17
F8	11:15	11:24	11:30	11:39	11:45	11:53	12:10	12:17
PM Service — Servicio vespertino								
F8	12:15	12:24	12:30	12:39	12:45	12:53	1:10	1:17
F8	1:15	1:24	1:30	1:39	1:45	1:53	2:10	2:17
F8	2:15	2:24	2:32	2:42	2:49	2:58	3:15	3:23
F8	3:10	3:19	3:26	3:36	3:43	3:52	4:12	4:20
F8	3:40	3:49	3:56	4:06	4:13	4:22	4:42	4:50
F8	4:10	4:20	4:27	4:37	4:44	4:54	5:16	5:24
F8	4:40	4:50	4:57	5:07	5:14	5:24	5:46	5:54
F8	5:10	5:20	5:27	5:36	5:43	5:52	6:11	6:20
F8	5:45	5:55	6:02	6:11	6:17	6:25	6:42	6:51
F8	6:15	6:25	6:32	6:41	6:47	6:55	7:12	7:21
F8	6:45	6:54	7:00	7:08	7:14	7:21	7:36	7:43
F8	7:50	7:59	8:05	8:13	8:18	8:25	8:39	8:45

F8

Langley Park-Cheverly Line

Effective Sunday, September 8, 2024

A partir del domingo, 8 de septiembre de 2024

Southbound To Cheverly station

Saturday — Sábados

Route Number	Takoma Langley Crossroads Transit Center	University Blvd. & Riggs Rd. (Lewisdale)	Hyattsville Crossing M	West Hyattsville M	Jefferson St. & 40th Ave. (Hyattsville)	Annapolis Rd. & Edmonston Rd. (Bladensburg)	Cheverly Health Center	CHEVERLY M
AM Service — Servicio matutino								
F8	6:00	6:08	6:19	6:25	6:29	6:37	6:41	6:47
F8	7:00	7:08	7:19	7:25	7:29	7:37	7:41	7:47
F8	8:00	8:08	8:19	8:25	8:29	8:37	8:41	8:47
F8	9:00	9:08	9:21	9:29	9:34	9:42	9:46	9:53
F8	10:00	10:08	10:21	10:29	10:34	10:42	10:46	10:53
F8	11:00	11:09	11:23	11:31	11:37	11:47	11:52	11:59
PM Service — Servicio vespertino								
F8	12:00	12:09	12:23	12:31	12:37	12:47	12:52	12:59
F8	1:00	1:09	1:23	1:31	1:37	1:47	1:52	1:59
F8	2:00	2:09	2:23	2:31	2:37	2:47	2:52	2:59
F8	3:00	3:10	3:24	3:33	3:39	3:49	3:54	4:01
F8	4:00	4:10	4:24	4:33	4:39	4:49	4:54	5:01
F8	5:00	5:10	5:24	5:33	5:39	5:49	5:54	6:01
F8	6:00	6:10	6:24	6:33	6:39	6:49	6:54	7:01
F8	7:00	7:10	7:22	7:30	7:36	7:45	7:50	7:57
F8	8:00	8:10	8:22	8:30	8:36	8:45	8:50	8:57

On five Federal holidays, Juneteenth, Columbus Day, Veterans' Day, Martin Luther King, Jr. Day, and Presidents' Day, the Saturday schedule will be in effect.

Metrobus proveerá servicio con horario de sábado durante los cinco días festivos de Juneteenth, Columbus Day, Veterans Day, Martin Luther King Jr. Day, y Presidents' Day.

Northbound To Langley Park

Saturday — Sábados

Route Number	Cheverly M	Cheverly Health Center	Annapolis Rd. & Edmonston Rd. (Bladensburg)	Jefferson St. & 40th Ave. (Hyattsville)	West Hyattsville M	Hyattsville Crossing M	University Blvd. & Riggs Rd. (Lewisdale)	TAKOMA LANGLEY CROSSROADS TRANSIT CENTER
AM Service — Servicio matutino								
F8	5:45	5:53	5:58	6:05	6:10	6:16	6:29	6:35
F8	6:45	6:53	6:58	7:05	7:10	7:16	7:29	7:35
F8	7:45	7:53	7:58	8:05	8:10	8:17	8:31	8:38
F8	8:45	8:53	8:58	9:05	9:10	9:17	9:31	9:38
F8	9:45	9:53	10:00	10:09	10:16	10:25	10:44	10:51
F8	10:45	10:53	11:00	11:09	11:16	11:25	11:44	11:51
F8	11:45	11:53	12:00	12:09	12:16	12:25	12:44	12:51
PM Service — Servicio vespertino								
F8	12:45	12:53	1:00	1:09	1:16	1:25	1:44	1:51
F8	1:45	1:53	2:00	2:09	2:16	2:25	2:44	2:51
F8	2:45	2:54	3:00	3:09	3:16	3:25	3:44	3:53
F8	3:45	3:54	4:00	4:09	4:16	4:25	4:44	4:53
F8	4:45	4:54	5:00	5:09	5:16	5:25	5:44	5:53
F8	5:45	5:54	6:00	6:09	6:16	6:25	6:44	6:53
F8	6:45	6:54	7:00	7:09	7:16	7:25	7:44	7:53
F8	7:45	7:54	8:00	8:07	8:13	8:21	8:37	8:44
F8	8:45	8:54	9:00	9:07	9:13	9:21	9:37	9:44

On five Federal holidays, Juneteenth, Columbus Day, Veterans' Day, Martin Luther King, Jr. Day, and Presidents' Day, the Saturday schedule will be in effect.

Metrobus proveerá servicio con horario de sábado durante los cinco días festivos de Juneteenth, Columbus Day, Veterans Day, Martin Luther King Jr. Day, y Presidents' Day.

Southbound To Cheverly station

Sunday — Domingos

Route Number	Takoma Langley Crossroads Transit Center	University Blvd. & Riggs Rd. (Lewisdale)	Hyattsville Crossing M	West Hyattsville M	Jefferson St. & 40th Ave. (Hyattsville)	Annapolis Rd. & Edmonston Rd. (Bladensburg)	Cheverly Health Center	CHEVERLY M
AM Service — Servicio matutino								
F8	10:00	10:08	10:20	10:27	10:32	10:41	10:45	10:52
F8	11:00	11:10	11:24	11:32	11:37	11:46	11:51	11:58
PM Service — Servicio vespertino								
F8	12:00	12:10	12:24	12:32	12:37	12:46	12:51	12:58
F8	1:00	1:10	1:24	1:32	1:37	1:46	1:51	1:58
F8	2:00	2:10	2:24	2:32	2:37	2:46	2:51	2:58
F8	3:00	3:10	3:24	3:32	3:38	3:47	3:52	4:00
F8	4:00	4:10	4:24	4:32	4:38	4:47	4:52	5:00
F8	5:00	5:10	5:24	5:32	5:38	5:47	5:52	6:00
F8	6:00	6:10	6:24	6:32	6:38	6:47	6:52	7:00

Northbound To Langley Park

Sunday — Domingos

Route Number	Cheverly M	Cheverly Health Center	Annapolis Rd. & Edmonston Rd. (Bladensburg)	Jefferson St. & 40th Ave. (Hyattsville)	West Hyattsville M	Hyattsville Crossing M	University Blvd. & Riggs Rd. (Lewisdale).	TAKOMA LANGLEY CROSSROADS TRANSIT CENTER
AM Service — Servicio matutino								
F8	8:45	8:53	8:58	9:05	9:10	9:17	9:31	9:37
F8	9:45	9:54	10:00	10:08	10:14	10:22	10:39	10:47
F8	10:45	10:54	11:00	11:08	11:14	11:22	11:39	11:47
F8	11:45	11:54	12:00	12:08	12:14	12:22	12:39	12:47
PM Service — Servicio vespertino								
F8	12:45	12:53	1:00	1:09	1:15	1:24	1:43	1:51
F8	1:45	1:53	2:00	2:09	2:15	2:24	2:43	2:51
F8	2:45	2:54	3:00	3:08	3:14	3:22	3:40	3:48
F8	3:45	3:54	4:00	4:08	4:14	4:22	4:40	4:48
F8	4:45	4:54	5:00	5:08	5:14	5:22	5:40	5:48
F8	5:45	5:54	6:00	6:08	6:14	6:22	6:40	6:48
F8	6:45	6:54	6:59	7:07	7:13	7:20	7:35	7:42

How to use this timetable

- Use the map to find the stops closest to where you will get on and off the bus.
- Select the schedule (Weekday, Saturday, Sunday) for when you will travel. Along the top of the schedule, find the stop at or nearest the point where you will get on the bus. Follow that column down to the time you want to leave.
- Use the same method to find the times the bus is scheduled to arrive at the stop where you will get off the bus.
- If the bus stop is not listed, use the time shown for the bus stop before it as the time to wait at the stop.
- The end-of-the-line or last stop is listed in ALL CAPS on the schedule.

Cómo Usar este Horario

- Use este mapa para localizar las paradas más cercanas a donde se subirá y bajará del autobús.
- Seleccione el horario (Entre semana, sábado, domingo) de cuando viajará. A lo largo de la parte superior del horario, localice la parada o el punto más cercano a la parada en la que se subirá al autobús. Siga esa columna hacia abajo hasta la hora en la que desee salir.
- Utilice el mismo método para localizar las horas en que el autobús está programado para llegar a la parada en donde desea bajarse del autobús.
- Si la parada del autobús no está listada use la hora que se muestra en la parada anterior como la hora de espera en la parada.
- El final de la ruta o la última parada del autobús aparece en letras MAYÚSCULAS en el horario.

English-Español

Effective 12-17-23

F12

Ardwick Industrial Park
Shuttle Line

metrobus

Serves these locations-
Brinda servicio a estas ubicaciones

- Cheverly station
- Columbia Park
- Kentland/Kent Village
- Landover station
- Ardwick Industrial Park
- Metro East Office Park
- New Carrollton station

www.wmata.com
Information Anytime 202-637-7000 TTY 202-962-2033

Washington
Metropolitan Area
Transit Authority

A District of Columbia,
Maryland and Virginia
Transit Partnership

F12
Ardwick Industrial Park Shuttle Line

For route and schedule information
Call 202-637-7000
www.wmata.com

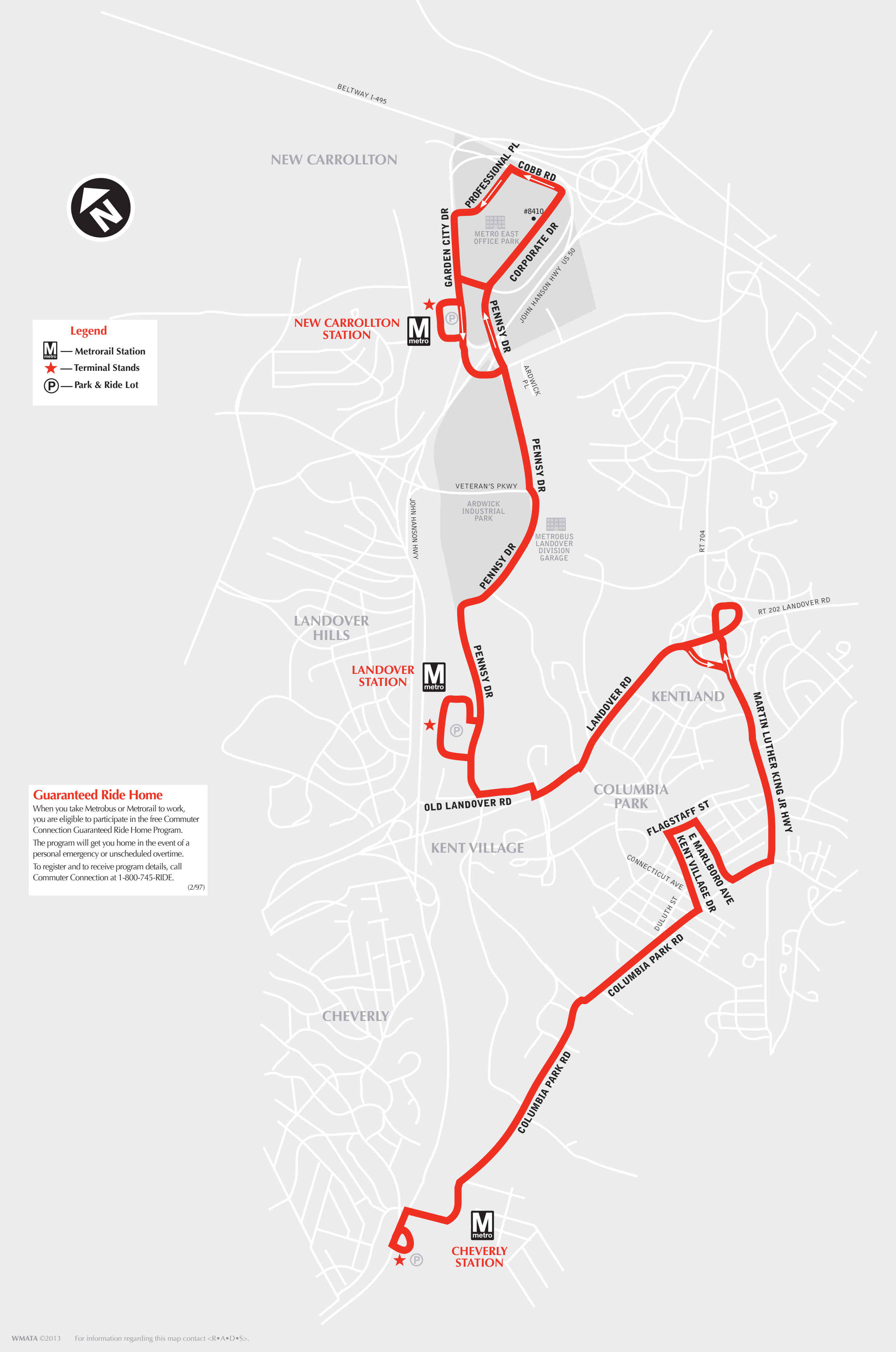
BELTWAY I-495
NEW CARROLLTON
PROFESSIONAL PL
COBB RD
#8410
METRO EAST OFFICE PARK
CORPORATE DR
GARDEN CITY DR
JOHN HANSON HWY US 50
NEW CARROLLTON STATION
metro
PENNSY DR
ARDWICK PL
PENNSY DR
VETERAN'S PKWY
ARDWICK INDUSTRIAL PARK
METROBUS LANDOVER DIVISION GARAGE
JOHN HANSON HWY
PENNSY DR
RT 704
RT 202 LANDOVER RD
LANDOVER HILLS
LANDOVER STATION
metro
PENNSY DR
LANDOVER RD
KENTLAND
MARTIN LUTHER KING JR HWY
OLD LANDOVER RD
COLUMBIA PARK
KENT VILLAGE
FLAGSTAFF ST
E MARLBORO AVE
KENT VILLAGE DR
CONNECTICUT AVE
DULUTH ST
COLUMBIA PARK RD
CHEVERLY
COLUMBIA PARK RD
metro
CHEVERLY STATION

Legend

M — Metrorail Station
★ — Terminal Stands
Ⓟ — Park & Ride Lot

Guaranteed Ride Home

When you take Metrobus or Metrorail to work, you are eligible to participate in the free Commuter Connection Guaranteed Ride Home Program.

The program will get you home in the event of a personal emergency or unscheduled overtime.

To register and to receive program details, call Commuter Connection at 1-800-745-RIDE.

(2/97)

WMATA ©2013 For information regarding this map contact <R•A•D•S>.

F12

Ardwick Industrial Park
Shuttle Line

Effective Sunday, December 17, 2023

A partir del domingo, 17 de deciembre de 2023

Northbound To New Carrollton station

Monday thru Friday — De Lunes a viernes

Route Number	Cheverly	Kent Village Dr. & Connecticut Ave.	LANDOVER	Pennsy Dr. at Metrobus garage	New Carrollton	8401 Corporate Drive (Metro East)	NEW CARROLLTON
AM Service — Servicio matutino							
F12	5:40	5:46	5:58	6:03	6:06	6:10	6:14
F12	6:21	6:27	6:39	6:44	6:47	6:51	6.55
F12	6:54	7:00	7:12	7:17	7:20	7:24	7:28
F12	7:27	7:33	7:45	7:50	7:53	7:57	8:01
F12	8:00	8:06	8:18	8:23	8:26	8:30	8:34
F12	8:33	8:39	8:51	8:56	8:59	9:03	9:07
F12	9:21	9:26	9:36	9:40	9:43	9:47	9:50
F12	10:12	10:17	10:27	10:31	10:34	10:38	10:41
F12	11:12	11:17	11:27	11:31	11:34	11:38	11:41
PM Service — Servicio vespertino							
F12	12:12	12:17	12:27	12:31	12:34	12:38	12:41
F12	1:12	1:17	1:27	1:31	1:34	1:38	1:41
F12	2:12	2:17	2:27	2:31	2:34	2:38	2:41
F12	3:12	3:17	3:27	3:31	3:34	3:38	3:41
F12	3:43	3:48	3:58	4:02	4:05	4:09	4:13
F12	4:17	4:23	4:34	4:38	4:41	4:44	4:48
F12	4:47	4:53	5:04	5:08	5:11	5:14	5:18
F12	5:17	5:23	5:34	5:38	5:41	5:44	5:48
F12	5:47	5:53	6:04	6:08	6:11	6:14	6:18
F12	6:17	6:23	6:34	6:38	6:41	6:44	6:48
F12	6:45	6:50	7:01	7:05	7:08	7:11	7:15
F12/	7:23	7:28	7:39	-	-	-	-

On five Federal holidays, Juneteenth, Columbus Day, Veterans' Day, Martin Luther King, Jr. Day, and Presidents' Day, the weekday schedule will be in effect.

Metrobus proveerá servicio con horario de entre semana durante los cinco días festivos de Juneteenth, Columbus Day, Veterans Day, Martin Luther King Jr. Day, y Presidents' Day.

Southbound To Cheverly station

Monday thru Friday — De Lunes a viernes

Route Number	New Carrollton	Pennsy Dr. opposite Metrobus garage	Landover	Kent Village Dr. & Duluth St.	CHEVERLY
AM Service — Servicio matutino					
F12	5:53	5:56	6:00	6:10	6:16
F12	6:24	6:27	6:31	6:41	6:47
F12	7:03	7:06	7:10	7:20	7:26
F12	7:37	7:40	7:44	7:54	8:00
F12	8:10	8:13	8:17	8:27	8:33
F12	8:43	8:46	8:50	9:00	9:06
F12	9:20	9:23	9:26	9:36	9:40
F12	10:00	10:03	10:06	10:16	10:20
F12	11:00	11:03	11:06	11:16	11:20
PM Service — Servicio vespertino					
F12	12:00	12:03	12:06	12:16	12:20
F12	1:00	1:03	1:06	1:16	1:20
F12	1:50	1:53	1:56	2:08	2:14
F12	2:50	2:53	2:56	3:08	3:14
F12	3:50	3:53	3:56	4:08	4:14
F12	4:23	4:26	4:29	4:41	4:47
F12	4:56	4:59	5:02	5:14	5:20
F12	5:26	5:29	5:32	5:44	5:50
F12	5:56	5:59	6:02	6:14	6:20
F12	6:56	6:59	7:02	7:12	7:17

On five Federal holidays, Juneteenth, Columbus Day, Veterans' Day, Martin Luther King, Jr. Day, and Presidents' Day, the weekday schedule will be in effect.

Metrobus proveerá servicio con horario de entre semana durante los cinco días festivos de Juneteenth, Columbus Day, Veterans Day, Martin Luther King Jr. Day, y Presidents' Day.

How to use this timetable

- Use the map to find the stops closest to where you will get on and off the bus.
- Select the schedule (Weekday, Saturday, Sunday) for when you will travel. Along the top of the schedule, find the stop at or nearest the point where you will get on the bus. Follow that column down to the time you want to leave.
- Use the same method to find the times the bus is scheduled to arrive at the stop where you will get off the bus.
- If the bus stop is not listed, use the time shown for the bus stop before it as the time to wait at the stop.
- The end-of-the-line or last stop is listed in ALL CAPS on the schedule.

Cómo Usar este Horario

- Use este mapa para localizar las paradas más cercanas a donde se subirá y bajará del autobús.
- Seleccione el horario (Entre semana, sábado, domingo) de cuando viajará. A lo largo de la parte superior del horario, localice la parada o el punto más cercano a la parada en la que se subirá al autobús. Siga esa columna hacia abajo hasta la hora en que desee salir.
- Utilice el mismo método para localizar las horas en que el autobús está programado para llegar a la parada en donde desea bajarse del autobús.
- Si la parada del autobús no está listada use la hora que se muestra en la parada anterior como la hora de espera en la parada.
- El final de la ruta o la última parada del autobús aparece en letras MAYÚSCULAS en el horario.

English-Español

Effective 12-15-24

F13

Cheverly-Washington Business Park Line

metrobus ♿

Serves these locations-
Brinda servicio a estas ubicaciones

- Cheverly station
- Landover Hills
- West Lanham Hills
- New Carrollton station
- Lanham
- Springdale
- Washington Business Park

4712
metrobus
METROBUS

www.wmata.com
Information Anytime 202-637-7000 TTY 202-962-2033

Washington Metropolitan Area Transit Authority

A District of Columbia, Maryland and Virginia Transit Partnership

F13
Cheverly-Washington Business Park Line

Effective Sunday, December 15, 2024

A partir del domingo, 15 de deciembre de 2024

F13
Cheverly-Washington Business Park Line

For route and schedule information
Call 202-637-7000
www.wmata.com

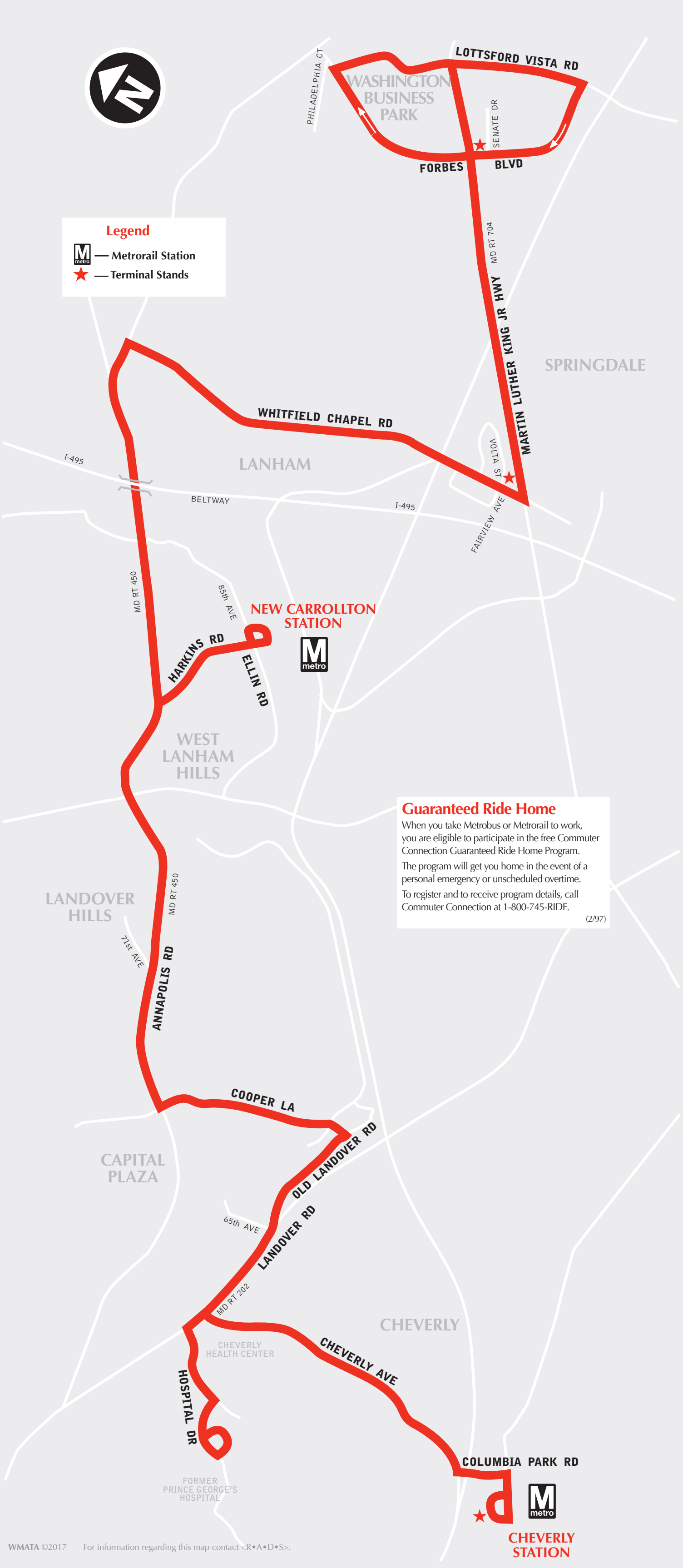
Legend
M — Metrorail Station
★ — Terminal Stands
LOTTSFORD VISTA RD
PHILADELPHIA CT
WASHINGTON BUSINESS PARK
SENATE DR
FORBES BLVD
MD RT 704
MARTIN LUTHER KING JR HWY
SPRINGDALE
WHITFIELD CHAPEL RD
LANHAM
I-495
BELTWAY
I-495
VOLTA ST
FAIRVIEW AVE
MD RT 450
85th AVE
NEW CARROLLTON STATION
HARKINS RD
ELLIN RD
WEST LANHAM HILLS
LANDOVER HILLS
MD RT 450
71st AVE
ANNAPOLIS RD
COOPER LA
CAPITAL PLAZA
OLD LANDOVER RD
65th AVE
LANDOVER RD
MD RT 202
CHEVERLY
CHEVERLY HEALTH CENTER
CHEVERLY AVE
HOSPITAL DR
COLUMBIA PARK RD
FORMER PRINCE GEORGE'S HOSPITAL
CHEVERLY STATION

Guaranteed Ride Home

When you take Metrobus or Metrorail to work, you are eligible to participate in the free Commuter Connection Guaranteed Ride Home Program.

The program will get you home in the event of a personal emergency or unscheduled overtime.

To register and to receive program details, call Commuter Connection at 1-800-745-RIDE.

(2/97)

WMATA ©2017

For information regarding this map contact <R•A•D•S>.

F13

Cheverly-Washington Business Park Line

Effective Sunday, December 15, 2024

A partir del domingo, 15 de deciembre de 2024

Eastbound To Washington Business Park

Monday thru Friday — De Lunes a viernes

Route Number	Cheverly M	Cheverly Health Center	Annapolis Rd. & 71st Ave. (Landover Hills)	New Carrollton (Rt.450 side) M	Whitfield Chapel Rd. & Annapolis Rd. (Lanham)	Whitfield Chapel Rd. & Fairview Ave. (M.L. King Jr. Hwy.)	Forbes Blvd. & M.L. King Jr. Hwy. (Wash. Business Park)
AM Service — Servicio matutino							
F13	6:00	6:07	6:17	6:23	6:31	6:34	6:41
F13	6:25	6:32	6:42	6:48	6:56	6:59	7:06
F13	6:55	7:03	7:13	7:20	7:30	7:34	7:41
F13	7:25	7:33	7:43	7:50	8:00	8:04	8:11
F13	7:55	8:03	8:13	8:20	8:30	8:34	8:41
F13	8:25	8:33	8:43	8:50	8:59	9:03	9:09
F13	9:25	9:33	9:43	9:50	9:59	10:03	10:09
F13	10:28	10:36	10:46	10:53	11:02	11:06	11:12
F13	11:28	11:36	11:46	11:53	12:02	12:06	12:12
PM Service — Servicio vespertino							
F13	12:28	12:36	12:46	12:53	1:02	1:06	1:12
F13	1:28	1:36	1:46	1:53	2:02	2:06	2:12
F13	2:23	2:32	2:43	2:50	3:00	3:05	3:13
F13	3:23	3:32	3:43	3:50	4:00	4:05	4:13
F13	3:53	4:02	4:13	4:20	4:30	4:35	4:43
F13	4:23	4:32	4:43	4:50	5:00	5:05	5:13
F13	4:56	5:05	5:16	5:23	5:33	5:38	5:46
F13	5:29	5:38	5:49	5:56	6:06	6:11	6:19
F13	6:00	6:08	6:19	6:27	6:36	6:41	6:48
F13	-	-	-	6:57	7:06	7:11	7:18
F13	-	-	-	7:57	8:06	8:11	8:18

On five Federal holidays, Juneteenth, Columbus Day, Veterans' Day, Martin Luther King, Jr. Day, and Presidents' Day, the weekday schedule will be in effect.

Metrobus proveerá servicio con horario de entre semana durante los cinco días festivos de Juneteenth, Columbus Day, Veterans Day, Martin Luther King Jr. Day, y Presidents' Day..

Westbound To Cheverly Station

Monday thru Friday — De Lunes a viernes

Route Number	Forbes Blvd. & M.L. King Jr. Hwy. (Wash. Business Park)	Whitfield Chapel Rd. & Volta St. (M.L. King Jr. Hwy.)	Whitfield Chapel Rd. & Annapolis Rd. (Lanham)	New Carrollton (Rt. 450 side) M	Annapolis Rd. & 71st Ave. (Landover Hills)	Cheverly Health Center	CHEVERLY M
AM Service — Servicio matutino							
F13	-	6:30	6:35	6:44	6:52	7:01	7:08
F13	6:52	7:00	7:05	7:14	7:22	7:31	7:38
F13	7:23	7:30	7:34	7:43	7:51	8:01	8:09
F13	7:56	8:03	8:07	8:16	8:24	8:34	8:42
F13	8:26	8:33	8:37	8:46	8:54	9:04	9:12
F13	8:54	9:01	9:05	9:14	9:22	9:32	9:40
F13	9:21	9:28	9:32	9:41	9:49	9:57	10:05
F13	10:21	10:28	10:32	10:41	10:49	10:57	11:05
F13	11:21	11:28	11:32	11:41	11:49	11:57	12:05
PM Service — Servicio vespertino							
F13	12:21	12:28	12:32	12:41	12:49	12:57	1:05
F13	1:21	1:28	1:32	1:41	1:49	1:57	2:05
F13	2:21	2:28	2:32	2:41	2:49	2:57	3:05
F13	3:21	3:28	3:32	3:41	3:49	3:57	4:05
F13	4:21	4:29	4:33	4:43	4:50	5:01	5:10
F13	4:51	4:59	5:03	5:13	5:20	5:31	5:40
F13	5:21	5:29	5:33	5:43	5:50	6:01	6:10
F13	5:54	6:02	6:06	6:16	6:23	6:34	6:43
F13	6:27	6:35	6:38	6:45	6:52	7:02	7:10

On five Federal holidays, Juneteenth, Columbus Day, Veterans' Day, Martin Luther King, Jr. Day, and Presidents' Day, the weekday schedule will be in effect.

Metrobus proveerá servicio con horario de entre semana durante los cinco días festivos de Juneteenth, Columbus Day, Veterans Day, Martin Luther King Jr. Day, y Presidents' Day..

How to use this timetable

- Use the map to find the stops closest to where you will get on and off the bus.
- Select the schedule (Weekday, Saturday, Sunday) for when you will travel. Along the top of the schedule, find the stop at or nearest the point where you will get on the bus. Follow that column down to the time you want to leave.
- Use the same method to find the times the bus is scheduled to arrive at the stop where you will get off the bus.
- If the bus stop is not listed, use the time shown for the bus stop before it as the time to wait at the stop.
- The end-of-the-line or last stop is listed in ALL CAPS on the schedule.

Cómo Usar este Horario

- Use este mapa para localizar las paradas más cercanas a donde se subirá y bajará del autobús.
- Seleccione el horario (Entre semana, sábado, domingo) de cuando viajará. A lo largo de la parte superior del horario, localice la parada o el punto más cercano a la parada en la que se subirá al autobús. Siga esa columna hacia abajo hasta la hora en la que desee salir.
- Utilice el mismo método para localizar las horas en que el autobús está programado para llegar a la parada en donde desea bajarse del autobús.
- Si la parada del autobús no está listada use la hora que se muestra en la parada anterior como la hora de espera en la parada.
- El final de la ruta o la última parada del autobús aparece en letras MAYÚSCULAS en el horario.

English-Español Effective 5-29-22

F14

Sheriff Road-Capitol Heights Line

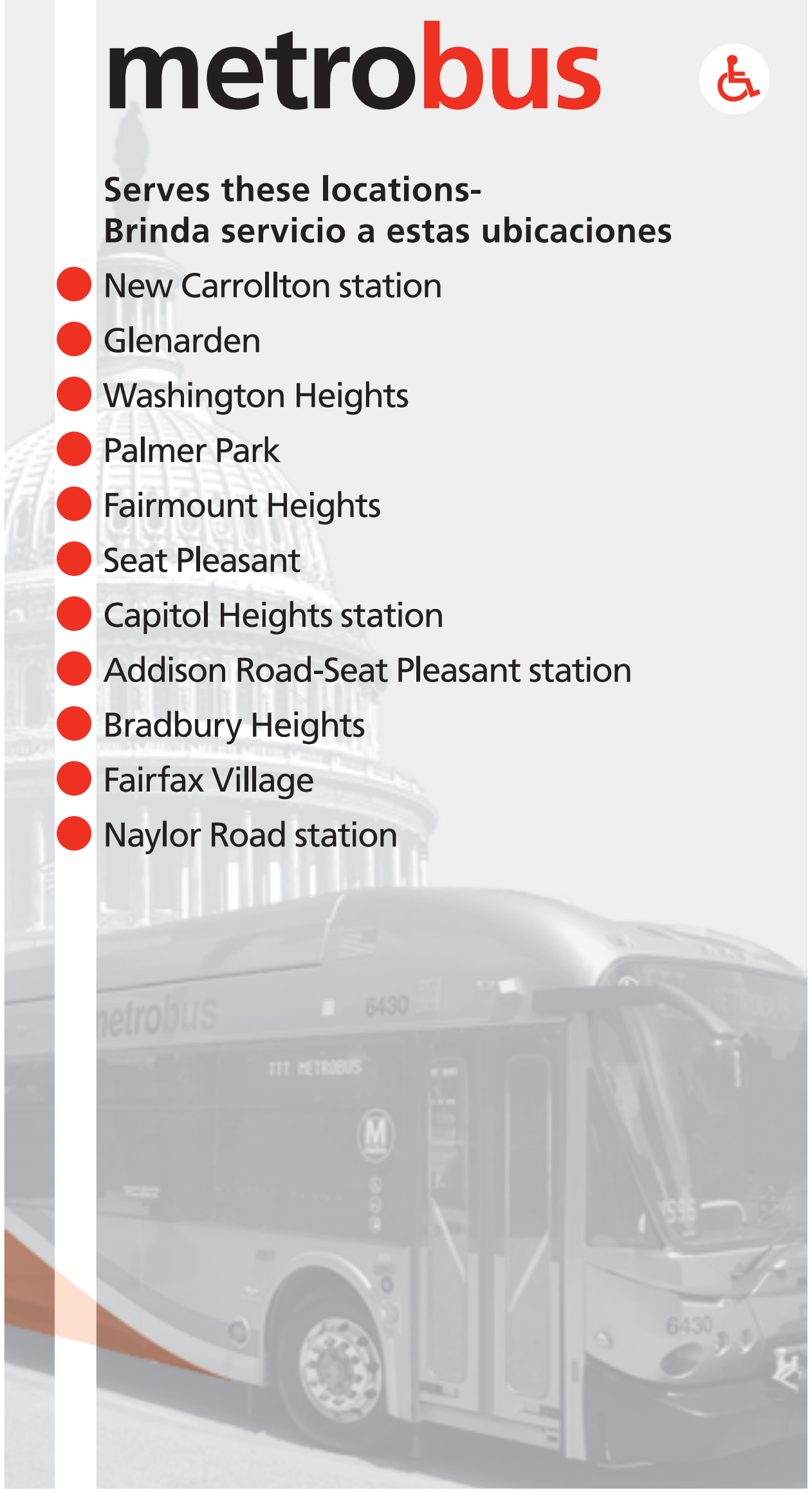

metrobus ♿

Serves these locations-
Brinda servicio a estas ubicaciones

- New Carrollton station
- Glenarden
- Washington Heights
- Palmer Park
- Fairmount Heights
- Seat Pleasant
- Capitol Heights station
- Addison Road-Seat Pleasant station
- Bradbury Heights
- Fairfax Village
- Naylor Road station

www.wmata.com
Information Anytime 202-637-7000 TTY 202-962-2033

Washington
Metropolitan Area
Transit Authority

A District of Columbia,
Maryland and Virginia
Transit Partnership

F14
Sheriff Road-Capitol Heights Line

For route and schedule information
Call 202-637-7000
www.wmata.com

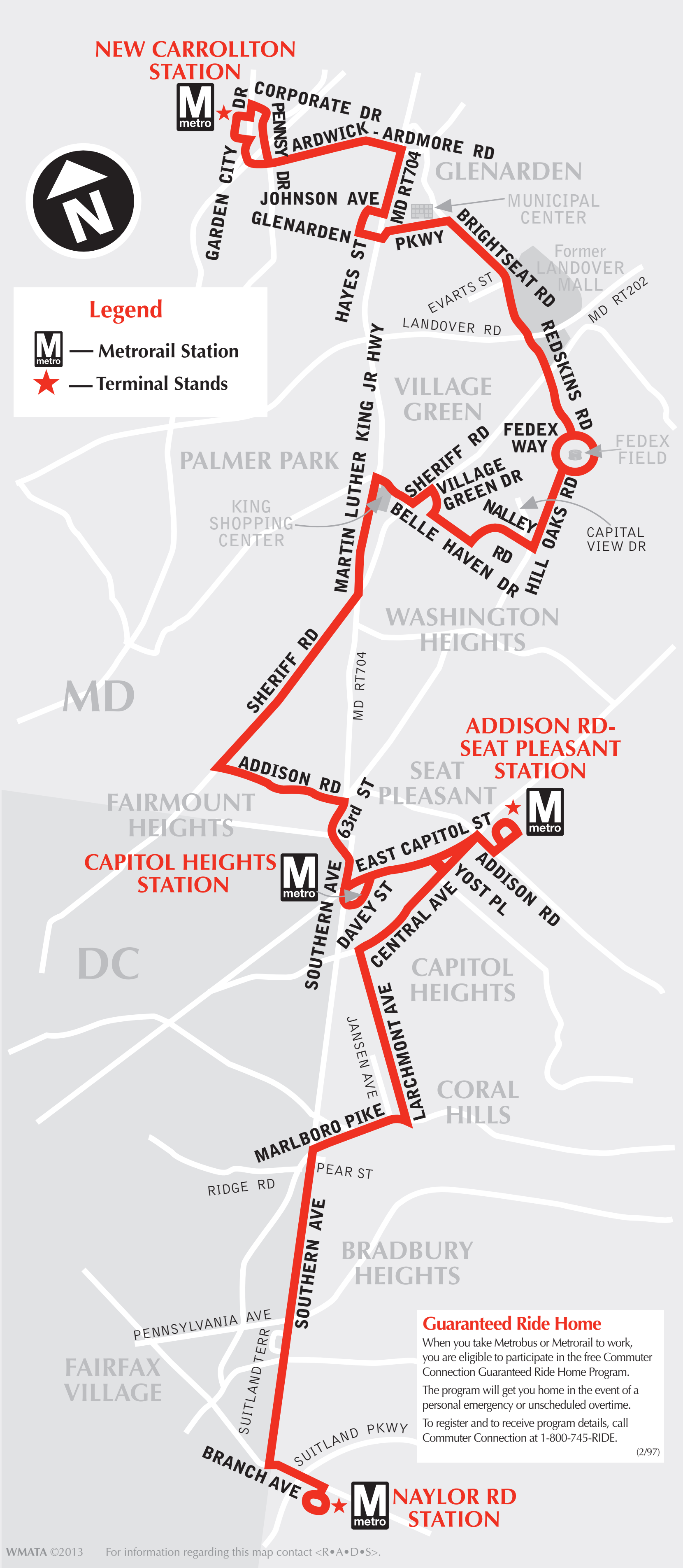
NEW CARROLLTON STATION
CORPORATE DR
PENNSY DR
GARDEN CITY DR
ARDWICK - ARDMORE RD
MD RT704
GLENARDEN
MUNICIPAL CENTER
JOHNSON AVE
GLENARDEN PKWY
HAYES ST
BRIGHTSEAT RD
Former LANDOVER MALL
EVARTS ST
LANDOVER RD
MD RT202
REDSKINS RD
MARTIN LUTHER KING JR HWY
VILLAGE GREEN
PALMER PARK
FEDEX WAY
FEDEX FIELD
SHERIFF RD
VILLAGE GREEN DR
KING SHOPPING CENTER
BELLE HAVEN DR
NALLEY RD
HILL OAKS RD
CAPITAL VIEW DR
WASHINGTON HEIGHTS
MD
SHERIFF RD
MD RT704
ADDISON RD-SEAT PLEASANT STATION
ADDISON RD
SEAT PLEASANT
63rd ST
FAIRMOUNT HEIGHTS
CAPITOL HEIGHTS STATION
EAST CAPITOL ST
SOUTHERN AVE
DAVEY ST
YOST PL
ADDISON RD
CENTRAL AVE
DC
CAPITOL HEIGHTS
JANSEN AVE
LARCHMONT AVE
CORAL HILLS
MARLBORO PIKE
PEAR ST
RIDGE RD
SOUTHERN AVE
BRADBURY HEIGHTS
PENNSYLVANIA AVE
SUITLAND TERR
FAIRFAX VILLAGE
SUITLAND PKWY
BRANCH AVE
NAYLOR RD STATION
N

Legend

- M metro — Metrorail Station
- ★ — Terminal Stands

Guaranteed Ride Home

When you take Metrobus or Metrorail to work, you are eligible to participate in the free Commuter Connection Guaranteed Ride Home Program.

The program will get you home in the event of a personal emergency or unscheduled overtime.

To register and to receive program details, call Commuter Connection at 1-800-745-RIDE.

(2/97)

WMATA ©2013

For information regarding this map contact <R•A•D•S>.

F14

Sheriff Road-Capitol Heights Line

Effective Sunday, May 29, 2022

A partir del domingo, 29 de mayo de 2022

Northbound To New Carrollton station

Monday thru Friday —

De Lunes a viernes

Route Number	Naylor Road M	Southern Ave. & Pear St. (Bradbury Heights)	Marlboro Pike & Jansen Ave. (Coral Hills)	Addison Road-Seat Pleasant M	Capitol Heights M	Martin Luther King Jr. Hwy. & Belle Haven Dr.	Nalley Rd. & Capital View Dr. (Washington Heights)	Glenarden Pkwy. & Martin Luther King Jr. Hwy. (Glenarden)	NEW CARROLLTON M
AM Service — Servicio matutino									
F14	-	4:39	4:42	4:48	4:53	5:03	5:07	5:16	5:25
F14	-	5:03	5:06	5:15	5:21	5:32	5:37	5:49	6:00
F14	-	5:33	5:36	5:45	5:51	6:02	6:07	6:19	6:30
F14	5:53	6:03	6:06	6:15	6:21	6:32	6:37	6:49	7:00
F14	6:23	6:33	6:36	6:45	6:51	7:02	7:07	7:19	7:30
F14	6:53	7:03	7:06	7:15	7:21	7:32	7:37	7:49	8:00
F14	7:23	7:33	7:36	7:45	7:51	8:02	8:07	8:19	8:30
F14	7:53	8:01	8:04	8:13	8:19	8:30	8:35	8:46	8:55
F14	8:23	8:31	8:34	8:43	8:49	9:00	9:05	9:16	9:25
F14	8:53	9:01	9:04	9:13	9:19	9:30	9:35	9:46	9:55
F14	9:23	9:31	9:34	9:43	9:49	10:00	10:05	10:16	10:25
F14	9:53	10:01	10:04	10:13	10:19	10:30	10:33	10:43	10:52
F14	10:43	10:51	10:54	11:03	11:09	11:20	11:23	11:33	11:42
F14	11:33	11:41	11:44	11:53	11:59	12:10	12:13	12:23	12:32
PM Service — Servicio vespertino									
F14	12:23	12:31	12:34	12:43	12:49	1:00	1:03	1:13	1:22
F14	1:13	1:23	1:27	1:37	1:44	1:57	2:01	2:11	2:21
F14	2:03	2:13	2:17	2:27	2:34	2:47	2:51	3:01	3:11
F14	2:53	3:03	3:07	3:17	3:24	3:37	3:41	3:51	4:01
F14	3:42	3:52	3:56	4:06	4:13	4:26	4:30	4:40	4:50
F14	4:12	4:22	4:26	4:36	4:43	4:56	5:00	5:10	5:20
F14	4:42	4:52	4:56	5:06	5:13	5:26	5:30	5:40	5:50
F14	5:12	5:22	5:26	5:36	5:43	5:56	6:00	6:10	6:20
F14	5:47	5:57	6:01	6:10	6:16	6:28	6:32	6:42	6:51
F14	6:22	6:32	6:36	6:45	6:51	7:03	7:07	7:17	7:26
F14	6:52	7:02	7:06	7:15	7:21	7:33	7:37	7:47	7:56
F14	7:22	7:32	7:36	7:45	7:51	8:03	8:07	8:17	8:26
F14	7:52	8:00	8:03	8:11	8:17	8:27	8:31	8:39	8:48
F14	8:22	8:30	8:33	8:41	8:47	8:57	9:01	9:09	9:18
F14	8:52	9:00	9:03	9:11	9:17	9:27	9:31	9:39	9:48

F14

Sheriff Road-Capitol Heights Line

Effective Sunday, May 29, 2022

A partir del domingo, 29 de mayo de 2022

Southbound To Naylor Road station

Monday thru Friday —

De Lunes a viernes

Route Number	New Carrollton M	Glenarden Pkwy. & Martin Luther King Jr. Hwy. (Glenarden)	Nalley Rd. & Capital View Dr. (Washington Heights)	Martin Luther King Jr. Hwy. & Belle Haven Dr.	East Capitol St. & Southern Ave. (Capitol Heights) M	Addison Road-Seat Pleasant M	Larchmont Ave. & Marlboro Pike (Coral Hills)	Southern Ave. & Ridge Rd. (Bradbury Heights)	NAYLOR ROAD M
AM Service — Servicio matutino									
F14	-	-	-	-	5:21	5:25	5:33	5:37	5:47
F14	5:06	5:15	5:25	5:30	5:44	5:49	5:58	6:03	6:17
F14	5:36	5:45	5:55	6:00	6:14	6:19	6:28	6:33	6:47
F14	6:06	6:15	6:25	6:30	6:44	6:49	6:58	7:03	7:17
F14	6:36	6:45	6:55	7:00	7:14	7:19	7:28	7:33	7:47
F14	7:06	7:15	7:25	7:30	7:44	7:49	7:58	8:03	8:17
F14	7:36	7:45	7:55	8:00	8:12	8:17	8:26	8:31	8:42
F14	8:06	8:15	8:25	8:30	8:42	8:47	8:56	9:01	9:12
F14	8:36	8:45	8:55	9:00	9:12	9:17	9:26	9:31	9:42
F14	9:26	9:35	9:45	9:50	10:02	10:07	10:16	10:21	10:32
F14	10:16	10:25	10:35	10:40	10:52	10:57	11:06	11:11	11:22
F14	11:06	11:15	11:25	11:30	11:42	11:47	11:56	12:01	12:12
F14	11:56	12:05	12:15	12:20	12:34	12:39	12:49	12:54	1:06
PM Service — Servicio vespertino									
F14	12:46	12:55	1:05	1:10	1:24	1:29	1:39	1:44	1:56
F14	1:36	1:45	1:55	2:00	2:14	2:19	2:29	2:34	2:46
F14	2:17	2:28	2:39	2:44	3:00	3:06	3:17	3:22	3:36
F14	3:07	3:18	3:29	3:34	3:50	3:56	4:07	4:12	4:26
F14	3:47	3:58	4:09	4:14	4:30	4:36	4:47	4:52	5:06
F14	4:22	4:33	4:44	4:49	5:05	5:11	5:22	5:27	5:41
F14	4:57	5:08	5:19	5:24	5:40	5:46	5:57	6:02	6:16
F14	5:29	5:37	5:47	5:51	6:04	6:09	6:19	6:23	6:33
F14	6:02	6:10	6:20	6:24	6:37	6:42	6:52	6:56	7:06
F14	6:35	6:43	6:53	6:57	7:08	7:13	7:22	7:27	7:36
F14	7:05	7:13	7:23	7:27	7:38	7:43	7:52	7:57	8:06
F14	7:45	7:53	8:03	8:07	8:18	8:23	8:32	8:37	8:46
F14	8:45	8:53	9:03	9:07	9:18	9:23	9:32	9:37	9:46

Southbound F14 serves a stop on East Capitol St. adjacent to Capitol Heights Station and does not loop through the station.
F14 con rumbo al sur se detiene en la parada de East Capitol St. adyacente a la estación de Capitol Heights pero no pasa por la estación.

F14

Sheriff Road-Capitol Heights Line

Effective Sunday, May 29, 2022

A partir del domingo, 29 de mayo de 2022

Northbound To New Carrollton station

Saturday — Sábados

Route Number	Naylor Road M	Southern Ave. & Pear St. (Bradbury Heights)	Marlboro Pike & Jansen Ave. (Coral Hills)	Addison Road-Seat Pleasant M	Capitol Heights M	Martin Luther King Jr. Hwy. & Belle Haven Dr.	Nalley Rd. & Capital View Dr. (Washington Heights)	Glenarden Pkwy. & Martin Luther King Jr. Hwy. (Glenarden)	NEW CARROLLTON M
AM Service — Servicio matutino									
F14	5:02	5:11	5:14	5:22	5:28	5:38	5:43	5:52	6:00
F14	5:52	6:01	6:04	6:12	6:18	6:28	6:33	6:42	6:50
F14	6:42	6:51	6:54	7:02	7:08	7:18	7:23	7:32	7:40
F14	7:32	7:41	7:44	7:52	7:58	8:08	8:13	8:22	8:30
F14	8:22	8:31	8:34	8:42	8:48	8:58	9:03	9:12	9:20
F14	9:12	9:21	9:24	9:32	9:38	9:48	9:53	10:02	10:10
F14	10:02	10:11	10:14	10:22	10:28	10:38	10:43	10:52	11:00
F14	10:52	11:01	11:04	11:12	11:18	11:28	11:33	11:42	11:50
F14	11:42	11:51	11:54	12:02	12:08	12:18	12:23	12:32	12:40
PM Service — Servicio vespertino									
F14	12:32	12:42	12:45	12:53	12:58	1:09	1:14	1:24	1:33
F14	1:22	1:32	1:35	1:43	1:48	1:59	2:04	2:14	2:23
F14	2:12	2:22	2:25	2:33	2:38	2:49	2:54	3:04	3:13
F14	3:02	3:12	3:15	3:23	3:28	3:39	3:44	3:54	4:03
F14	3:52	4:02	4:05	4:13	4:18	4:29	4:34	4:44	4:53
F14	4:42	4:51	4:54	5:02	5:08	5:18	5:23	5:31	5:39
F14	5:32	5:41	5:44	5:52	5:58	6:08	6:13	6:21	6:29
F14	6:22	6:31	6:34	6:42	6:48	6:58	7:03	7:11	7:19
F14	7:12	7:21	7:24	7:32	7:38	7:48	7:53	8:01	8:09
F14	8:02	8:11	8:14	8:22	8:28	8:38	8:43	8:51	8:59
F14	8:52	9:01	9:04	9:12	9:18	9:28	9:33	9:41	9:49

On five Federal holidays, Juneteenth, Columbus Day, Veterans' Day, Martin Luther King, Jr. Day, and Presidents' Day, the Saturday schedule will be in effect.

Metrobus proveerá servicio con horario de sábado durante los cinco días festivos de Juneteenth, Columbus Day, Veterans Day, Martin Luther King Jr. Day, y Presidents' Day.

F14

Sheriff Road-Capitol Heights Line

Effective Sunday, May 29, 2022

A partir del domingo, 29 de mayo de 2022

► Southbound To Naylor Road station

Saturday — Sábados

Route Number	New Carrollton M	Glenarden Pkwy. & Martin Luther King Jr. Hwy. (Glenarden)	Nalley Rd. & Capital View Dr. (Washington Heights)	Martin Luther King Jr. Hwy. & Belle Haven Dr.	East Capitol St. & Southern Ave. (Capitol Heights) M	Addison Road-Seat Pleasant M	Larchmont Ave. & Marlboro Pike (Coral Hills)	Southern Ave. & Ridge Rd. (Bradbury Heights)	NAYLOR ROAD M
AM Service — Servicio matutino									
F14	5:20	5:25	5:36	5:43	5:53	5:57	6:06	6:09	6:18
F14	6:10	6:15	6:26	6:33	6:43	6:47	6:56	6:59	7:08
F14	7:00	7:05	7:16	7:23	7:33	7:37	7:46	7:49	7:58
F14	7:50	7:55	8:06	8:13	8:23	8:27	8:36	8:39	8:48
F14	8:40	8:45	8:56	9:03	9:13	9:17	9:26	9:29	9:38
F14	9:30	9:35	9:46	9:53	10:03	10:07	10:16	10:19	10:28
F14	10:20	10:25	10:36	10:43	10:53	10:57	11:06	11:09	11:18
F14	11:10	11:16	11:27	11:33	11:44	11:48	11:59	12:03	12:13
PM Service — Servicio vespertino									
F14	12:00	12:06	12:17	12:23	12:34	12:38	12:49	12:53	1:03
F14	12:50	12:56	1:07	1:13	1:24	1:28	1:39	1:43	1:53
F14	1:40	1:46	1:57	2:03	2:14	2:18	2:29	2:33	2:43
F14	2:30	2:36	2:47	2:53	3:04	3:08	3:19	3:23	3:33
F14	3:20	3:26	3:37	3:43	3:54	3:58	4:09	4:13	4:23
F14	4:10	4:16	4:27	4:33	4:44	4:48	4:59	5:03	5:13
F14	5:00	5:06	5:17	5:23	5:34	5:38	5:49	5:53	6:03
F14	5:50	5:56	6:07	6:13	6:24	6:28	6:39	6:43	6:53
F14	6:40	6:46	6:57	7:03	7:14	7:18	7:29	7:33	7:43
F14	7:30	7:36	7:47	7:53	8:04	8:08	8:19	8:23	8:33
F14	8:20	8:26	8:37	8:43	8:54	8:58	9:09	9:13	9:23

On five Federal holidays, Juneteenth, Columbus Day, Veterans' Day, Martin Luther King, Jr. Day, and Presidents' Day, the Saturday schedule will be in effect.

Metrobus proveerá servicio con horario de sábado durante los cinco días festivos de Juneteenth, Columbus Day, Veterans Day, Martin Luther King Jr. Day, y Presidents' Day.

No Sunday Service–No hay servicio los domingos

How to use this timetable

- Use the map to find the stops closest to where you will get on and off the bus.
- Select the schedule (Weekday, Saturday, Sunday) for when you will travel. Along the top of the schedule, find the stop at or nearest the point where you will get on the bus. Follow that column down to the time you want to leave.
- Use the same method to find the times the bus is scheduled to arrive at the stop where you will get off the bus.
- If the bus stop is not listed, use the time shown for the bus stop before it as the time to wait at the stop.
- The end-of-the-line or last stop is listed in ALL CAPS on the schedule.

Cómo Usar este Horario

- Use este mapa para localizar las paradas más cercanas a donde se subirá y bajará del autobús.
- Seleccione el horario (Entre semana, sábado, domingo) de cuando viajará. A lo largo de la parte superior del horario, localice la parada o el punto más cercano a la parada en la que se subirá al autobús. Siga esa columna hacia abajo hasta la hora en la que desee salir.
- Utilice el mismo método para localizar las horas en que el autobús está programado para llegar a la parada en donde desea bajarse del autobús.
- Si la parada del autobús no está listada use la hora que se muestra en la parada anterior como la hora de espera en la parada.
- El final de la ruta o la última parada del autobús aparece en letras MAYÚSCULAS en el horario.

English-Español Effective 5-29-22

G8

Rhode Island Avenue Line

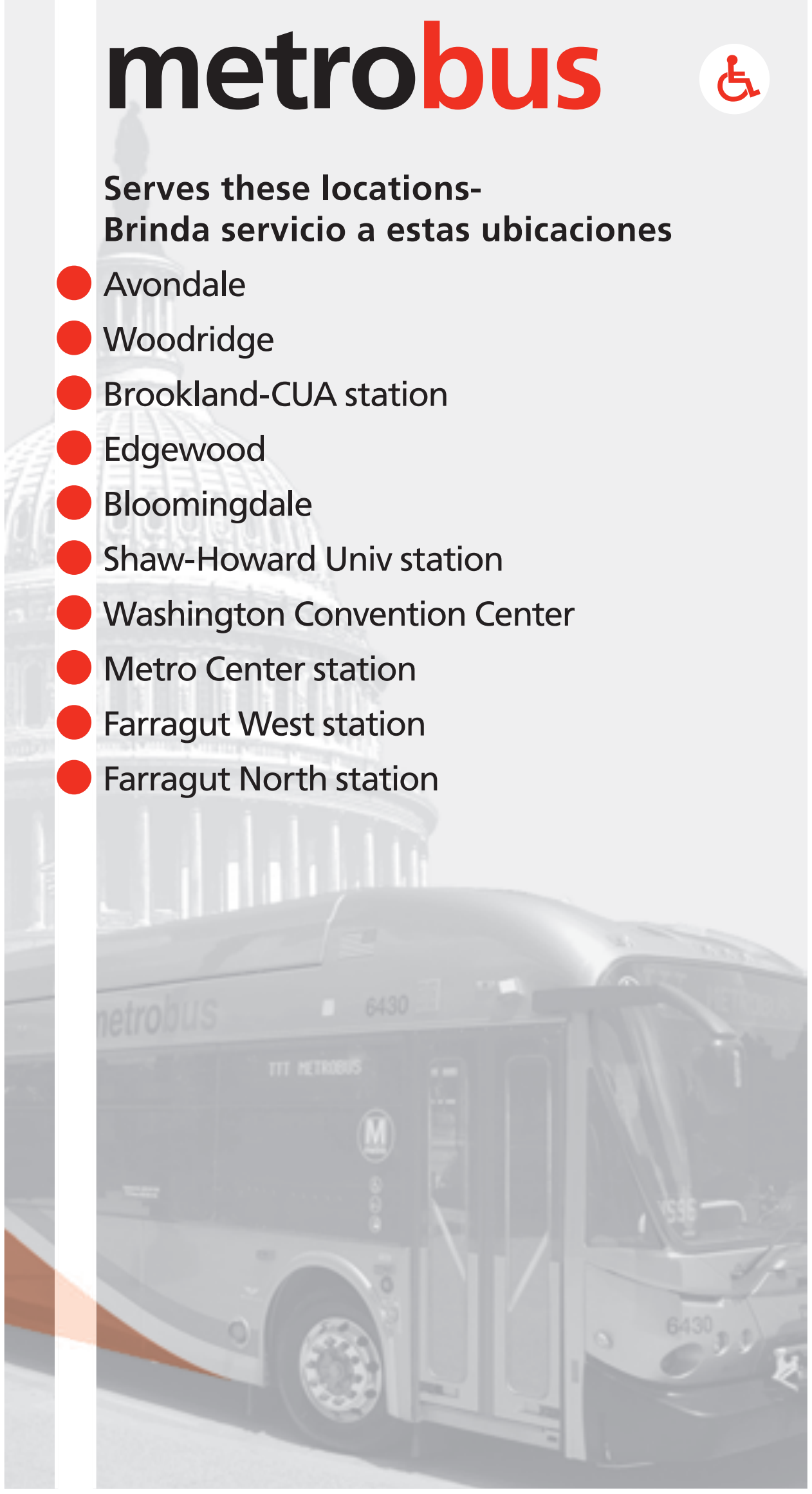

metrobus ♿

Serves these locations-
Brinda servicio a estas ubicaciones

- ● Avondale
- ● Woodridge
- ● Brookland-CUA station
- ● Edgewood
- ● Bloomingdale
- ● Shaw-Howard Univ station
- ● Washington Convention Center
- ● Metro Center station
- ● Farragut West station
- ● Farragut North station

www.wmata.com
Information Anytime 202-637-7000 TTY 202-962-2033

M metro

**Washington
Metropolitan Area
Transit Authority**

*A District of Columbia,
Maryland and Virginia
Transit Partnership*

G8
Rhode Island Avenue Line

Effective Sunday, May 29, 2022
A partir del domingo, 29 de mayo de 2022

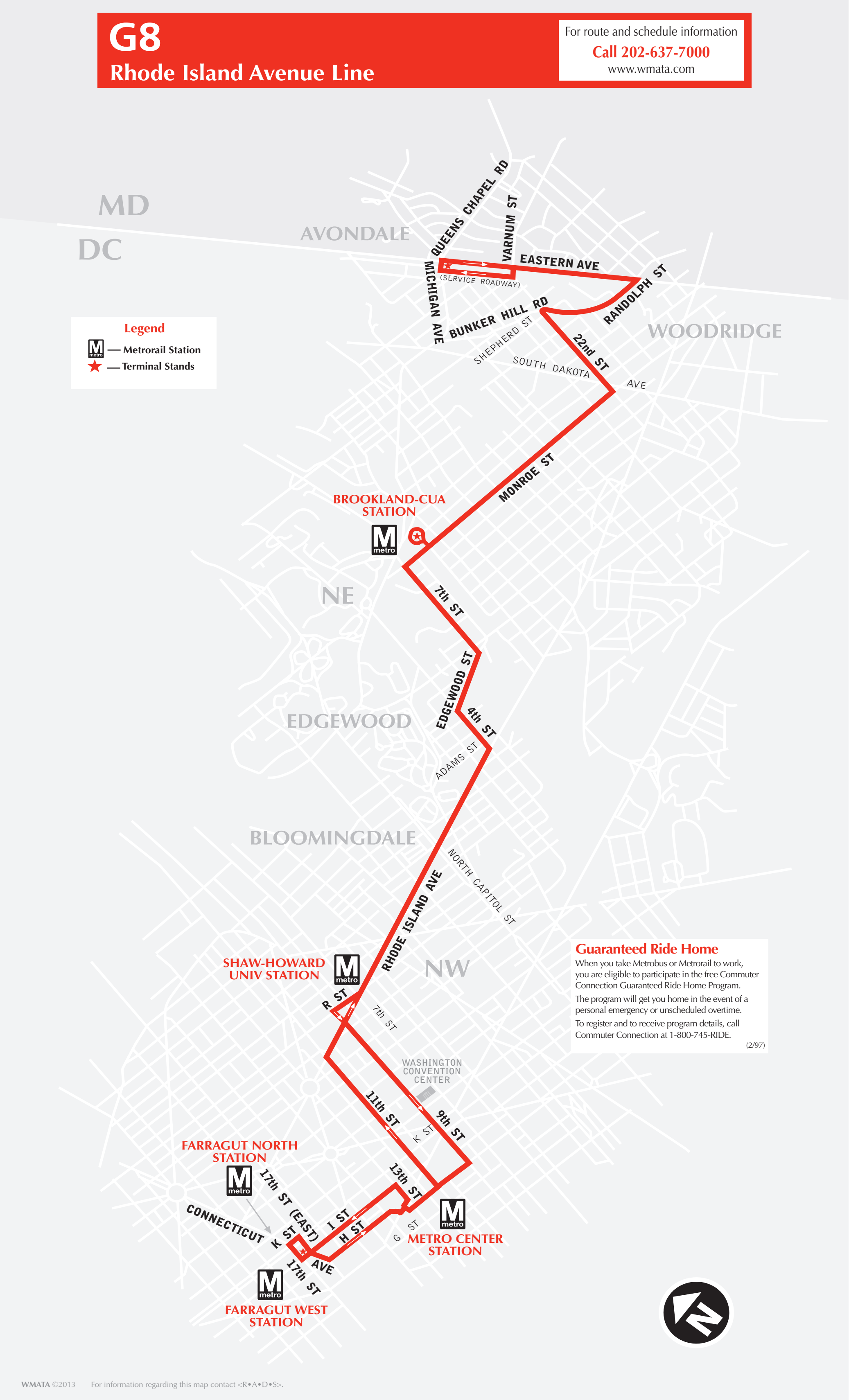
MD
DC
AVONDALE
QUEENS CHAPEL RD
VARNUM ST
EASTERN AVE
(SERVICE ROADWAY)
MICHIGAN AVE
RANDOLPH ST
BUNKER HILL RD
SHEPHERD ST
WOODRIDGE
22nd ST
SOUTH DAKOTA AVE
MONROE ST
BROOKLAND-CUA STATION
NE
7th ST
EDGEWOOD ST
4th ST
EDGEWOOD
ADAMS ST
BLOOMINGDALE
NORTH CAPITOL ST
RHODE ISLAND AVE
NW
SHAW-HOWARD UNIV STATION
R ST
7th ST
WASHINGTON CONVENTION CENTER
11th ST
9th ST
K ST
13th ST
FARRAGUT NORTH STATION
17th ST (EAST)
I ST
H ST
G ST
METRO CENTER STATION
CONNECTICUT AVE
K ST
17th ST
FARRAGUT WEST STATION
metro

G8
Rhode Island Avenue Line

For route and schedule information
Call 202-637-7000
www.wmata.com

Legend
M — Metrorail Station
★ — Terminal Stands

Guaranteed Ride Home

When you take Metrobus or Metrorail to work, you are eligible to participate in the free Commuter Connection Guaranteed Ride Home Program.

The program will get you home in the event of a personal emergency or unscheduled overtime.

To register and to receive program details, call Commuter Connection at 1-800-745-RIDE.

(2/97)

WMATA ©2013 For information regarding this map contact <R•A•D•S>.

G8
Rhode Island Avenue Line

Effective Sunday, May 29, 2022
A partir del domingo, 29 de mayo de 2022

Westbound To Farragut N & W

Monday thru Friday — De Lunes a viernes

Route Number	Eastern & Michigan Aves. NE (Avondale)	22nd & Monroe Sts. NE (Woodridge)	Brookland-CUA M	4th St. & Rhode Island Ave. NE	R & 7th Sts. NW (Shaw-Howard Univ) M	9th & H Sts. NW	17th (E) & I Sts. NW (FARRAGUT N & W) M
AM Service — Servicio matutino							
G8	4:40	4:47	4:52	5:00	5:07	5:13	5:23
G8	5:10	5:17	5:22	5:30	5:37	5:43	5:53
G8	5:30	5:37	5:42	5:50	5:57	6:03	6:13
G8	5:45	5:52	5:58	6:06	6:14	6:20	6:33
G8	6:05	6:12	6:18	6:26	6:34	6:40	6:53
G8	6:20	6:27	6:33	6:41	6:49	6:55	7:08
G8	6:35	6:42	6:48	6:56	7:04	7:10	7:23
G8	-	-	7:01	7:11	7:20	7:26	7:39
G8	6:53	7:01	7:09	7:19	7:28	7:34	7:47
G8	-	-	7:16	7:26	7:35	7:41	7:54
G8	7:07	7:15	7:23	7:33	7:42	7:48	8:01
G8	-	-	7:29	7:39	7:48	7:54	8:07
G8	7:19	7:27	7:35	7:45	7:54	8:00	8:13
G8	7:25	7:33	7:41	7:51	8:00	8:06	8:19
G8	7:31	7:39	7:47	7:57	8:06	8:12	8:25
G8	-	-	7:53	8:03	8:12	8:18	8:31
G8	7:41	7:50	7:58	8:07	8:18	8:25	8:39
G8	7:47	7:56	8:04	8:13	8:24	8:31	8:45
G8	-	-	8:10	8:19	8:30	8:37	8:51
G8	-	-	8:16	8:25	8:36	8:43	8:57
G8	8:06	8:15	8:23	8:32	8:43	8:50	9:04
G8	-	-	8:32	8:41	8:52	8:59	9:13
G8	8:25	8:34	8:42	8:51	9:02	9:09	9:23
G8	8:40	8:49	8:57	9:06	9:17	9:24	9:38
G8	8:55	9:04	9:12	9:21	9:32	9:39	9:53
G8	9:10	9:19	9:27	9:36	9:47	9:54	10:08
G8	9:32	9:39	9:46	9:55	10:04	10:11	10:24
G8	10:02	10:09	10:16	10:25	10:34	10:41	10:54
G8	10:32	10:39	10:46	10:55	11:04	11:11	11:24
G8	11:02	11:09	11:16	11:25	11:34	11:41	11:54
G8	11:32	11:39	11:46	11:55	12:04	12:11	12:24

G8
Rhode Island Avenue Line

Effective Sunday, May 29, 2022
A partir del domingo, 29 de mayo de 2022

Westbound To Farragut N & W

Monday thru Friday — De Lunes a viernes

Route Number	Eastern & Michigan Aves. NE (Avondale)	22nd & Monroe Sts. NE (Woodridge)	Brookland-CUA Ⓜ	4th St. & Rhode Island Ave. NE	R & 7th Sts. NW (Shaw-Howard Univ) Ⓜ	9th & H Sts. NW	17th (E) & I Sts. NW (FARRAGUT N & W) Ⓜ
PM Service — Servicio vespertino							
G8	12:02	12:09	12:16	12:25	12:34	12:41	12:54
G8	12:32	12:39	12:46	12:55	1:04	1:11	1:24
G8	1:02	1:09	1:16	1:25	1:34	1:41	1:54
G8	1:32	1:39	1:46	1:55	2:04	2:11	2:24
G8	2:02	2:09	2:16	2:25	2:34	2:41	2:54
G8	2:32	2:39	2:46	2:55	3:04	3:11	3:24
G8	3:02	3:09	3:16	3:25	3:34	3:41	3:54
G8	3:32	3:39	3:46	3:55	4:03	4:10	4:25
G8	3:52	3:59	4:06	4:15	4:23	4:30	4:45
G8	4:04	4:11	4:18	4:27	4:35	4:42	4:57
G8	4:16	4:23	4:30	4:39	4:47	4:54	5:09
G8	4:28	4:35	4:42	4:51	4:59	5:06	5:21
G8	4:40	4:47	4:54	5:03	5:11	5:18	5:33
G8	4:54	5:01	5:08	5:17	5:25	5:32	5:47
G8	5:08	5:15	5:22	5:31	5:39	5:46	6:01
G8	5:22	5:29	5:36	5:45	5:53	6:00	6:15
G8	5:36	5:43	5:50	5:59	6:07	6:14	6:29
G8	5:50	5:57	6:04	6:13	6:21	6:28	6:43
G8	6:10	6:17	6:24	6:33	6:41	6:48	7:03
G8	6:30	6:37	6:44	6:53	7:01	7:08	7:23
G8	7:00	7:06	7:12	7:20	7:28	7:34	7:46
G8	7:30	7:36	7:42	7:50	7:58	8:04	8:16
G8	8:00	8:06	8:12	8:20	8:28	8:34	8:46
G8	8:30	8:36	8:42	8:50	8:58	9:04	9:16
G8	9:00	9:06	9:12	9:20	9:28	9:34	9:46
G8	9:30	9:36	9:42	9:50	9:58	10:04	10:16
G8	10:00	10:06	10:12	10:20	10:28	10:34	10:46
G8	10:30	10:36	10:41	10:48	10:55	10:59	11:11
G8	11:00	11:06	11:11	11:18	11:25	11:29	11:41
G8	11:30	11:36	11:41	11:48	11:55	11:59	12:11
After Midnight Service — Servicio después de la medianoche							
G8	12:10	12:16	12:21	12:28	12:35	12:39	12:51
G8	-	-	12:51	12:58	1:05	1:09	1:21
G8	-	-	1:21	1:28	1:35	1:39	1:51
G8	-	-	1:51	1:58	2:05	2:09	2:21

G8

Rhode Island Avenue Line

Effective Sunday, May 29, 2022

A partir del domingo, 29 de mayo de 2022

► Eastbound To Avondale

Monday thru Friday — De Lunes a viernes

Route Number	17th (E) & I Sts. NW (Farragut N & W) M	11th & K Sts. NW	Rhode Island Ave. & 7th St. NW (Shaw-Howard Univ) M	Rhode Island Ave. & 3rd St. NE	BROOK-LAND-CUA M	22nd St. & South Dakota Ave. NE (Wood-ridge)	Eastern & Michigan Aves. NE (AVON-DALE)
AM Service — Servicio matutino							
G8	5:34	5:40	5:47	5:55	6:04	6:11	6:19
G8	6:04	6:10	6:17	6:25	6:34	6:41	6:49
G8	6:24	6:30	6:37	6:45	6:54	7:01	7:09
G8	6:44	6:50	6:57	7:05	7:14	7:21	7:29
G8	7:04	7:10	7:17	7:25	7:34	7:41	7:49
G8	7:19	7:26	7:33	7:42	7:54	8:02	8:10
G8	7:34	7:41	7:48	7:57	8:09	8:17	8:25
G8	7:49	7:56	8:03	8:12	8:24	8:32	8:40
G8	8:04	8:11	8:18	8:27	8:39	8:47	8:55
G8	8:24	8:31	8:38	8:47	8:59	9:07	9:15
G8	8:44	8:51	8:58	9:07	9:19	9:27	9:35
G8	9:04	9:11	9:18	9:27	9:39	9:47	9:55
G8	9:34	9:41	9:48	9:57	10:09	10:17	10:25
G8	10:04	10:11	10:18	10:27	10:39	10:47	10:55
G8	10:34	10:43	10:50	11:00	11:11	11:19	11:28
G8	11:04	11:13	11:20	11:30	11:41	11:49	11:58
G8	11:34	11:43	11:50	12:00	12:11	12:19	12:28

G8
Rhode Island Avenue Line

Effective Sunday, May 29, 2022
A partir del domingo, 29 de mayo de 2022

Eastbound To Avondale

Monday thru Friday — De Lunes a viernes

Route Number	17th (E) & I Sts. NW (Farragut N & W) M	11th & K Sts. NW	Rhode Island Ave. & 7th St. NW (Shaw-Howard Univ) M	Rhode Island Ave. & 3rd St. NE	BROOK-LAND-CUA M	22nd St. & South Dakota Ave. NE (Wood-ridge)	Eastern & Michigan Aves. NE (AVON-DALE)
PM Service — Servicio vespertino							
G8	12:04	12:13	12:20	12:30	12:41	12:49	12:58
G8	12:34	12:43	12:50	1:00	1:11	1:19	1:28
G8	1:04	1:13	1:20	1:30	1:41	1:49	1:58
G8	1:34	1:43	1:50	2:00	2:11	2:19	2:28
G8	2:04	2:13	2:20	2:30	2:41	2:49	2:58
G8	2:24	2:33	2:40	2:50	3:01	3:09	3:18
G8	2:44	2:55	3:02	3:13	3:26	3:35	3:44
G8	3:04	3:15	3:22	3:33	3:46	3:55	4:04
G8	3:19	3:30	3:37	3:48	4:01	4:10	4:19
G8	3:34	3:45	3:52	4:03	4:16	4:25	4:34
G8	3:49	4:00	4:07	4:18	4:31	4:40	4:49
G8	4:04	4:15	4:23	4:34	4:48	4:56	5:06
G8	4:16	4:27	4:35	4:46	5:00	5:08	5:18
G8	4:16	4:27	4:35	4:46	5:00	5:08	5:18
G8	4:28	4:39	4:47	4:58	5:12	5:20	5:30
G8	4:28	4:39	4:47	4:58	5:12	5:20	5:30
G8	4:40	4:51	4:59	5:10	5:24	5:32	5:42
G8	-	-	-	-	5:30	5:38	5:48
G8	4:52	5:03	5:11	5:22	5:36	5:44	5:54
G8	-	-	-	-	5:42	5:50	6:00
G8	5:04	5:15	5:23	5:34	5:48	5:56	6:06
G8	5:16	5:27	5:35	5:46	6:00	6:08	6:18
G8	-	-	-	-	6:06	6:14	6:24
G8	5:28	5:39	5:47	5:58	6:12	6:20	6:30
G8	-	-	-	-	6:18	6:26	6:36
G8	5:40	5:51	5:59	6:10	6:24	6:32	6:42
G8	5:52	6:03	6:11	6:22	6:36	6:44	6:54
G8	-	-	-	-	6:42	6:50	7:00
G8	6:04	6:15	6:23	6:34	6:48	6:56	7:06
G8	6:19	6:28	6:35	6:44	6:55	7:03	7:14
G8	-	-	-	-	7:02	7:10	7:21
G8	6:34	6:43	6:50	6:59	7:10	7:18	7:29
G8	6:54	7:03	7:10	7:19	7:30	7:38	7:49
G8	7:14	7:23	7:30	7:39	7:50	7:58	8:09
G8	7:34	7:43	7:50	7:59	8:10	8:18	8:29
G8	8:04	8:13	8:20	8:29	8:40	8:48	8:59
G8	8:34	8:42	8:48	8:57	9:08	9:16	9:25
G8	9:04	9:12	9:18	9:27	9:38	9:46	9:55
G8	9:34	9:42	9:48	9:57	10:08	10:16	10:25
G8	10:04	10:12	10:18	10:27	10:38	10:46	10:55
G8	10:34	10:42	10:48	10:57	11:08	11:16	11:25
G8	11:04	11:11	11:17	11:25	11:34	11:40	11:48
G8	11:34	11:41	11:47	11:55	12:04	12:10	12:18
After Midnight Service — Servicio después de la medianoche							
G8	12:04	12:11	12:17	12:25	12:34	12:40	12:48
G8	12:34	12:41	12:47	12:55	1:04	1:10	1:18
G8	1:04	1:11	1:17	1:25	1:34	1:40	1:48
G8/	1:30	1:37	1:43	1:50	1:53	-	-
G8/	2:00	2:07	2:13	2:20	2:23	-	-

G8

Rhode Island Avenue Line

Effective Sunday, May 29, 2022
A partir del domingo, 29 de mayo de 2022

Westbound To Farragut N & W

Saturday — Sábados

Route Number	Eastern & Michigan Aves. NE (Avondale)	22nd & Monroe Sts. NE (Woodridge)	Brookland-CUA M	4th St. & Rhode Island Ave. NE	R & 7th Sts. NW (Shaw-Howard Univ) M	9th & H Sts. NW	17th (E) & I Sts. NW (FARRAGUT N & W) M
AM Service — Servicio matutino							
G8	5:15	5:21	5:26	5:32	5:39	5:44	5:51
G8	6:00	6:06	6:11	6:17	6:24	6:29	6:36
G8	6:30	6:36	6:41	6:47	6:54	6:59	7:06
G8	7:00	7:06	7:11	7:17	7:24	7:29	7:36
G8	7:30	7:36	7:41	7:47	7:54	7:59	8:06
G8	8:00	8:07	8:13	8:21	8:29	8:34	8:43
G8	8:30	8:37	8:43	8:51	8:59	9:04	9:13
G8	9:00	9:07	9:13	9:21	9:29	9:34	9:43
G8	9:30	9:37	9:43	9:51	9:59	10:04	10:13
G8	10:00	10:07	10:13	10:21	10:29	10:34	10:43
G8	10:30	10:37	10:43	10:51	10:59	11:04	11:13
G8	11:00	11:07	11:13	11:21	11:29	11:34	11:43
G8	11:30	11:37	11:43	11:51	11:59	12:04	12:13
PM Service — Servicio vespertino							
G8	12:00	12:07	12:13	12:21	12:29	12:34	12:43
G8	12:30	12:37	12:43	12:51	12:59	1:04	1:13
G8	1:00	1:07	1:13	1:21	1:29	1:34	1:43
G8	1:30	1:37	1:43	1:51	1:59	2:04	2:13
G8	2:00	2:07	2:13	2:21	2:30	2:35	2:43
G8	2:30	2:37	2:43	2:51	3:00	3:05	3:13
G8	3:00	3:07	3:13	3:21	3:30	3:35	3:43
G8	3:30	3:37	3:43	3:51	4:00	4:05	4:13
G8	4:00	4:07	4:13	4:21	4:30	4:35	4:43
G8	4:30	4:37	4:43	4:51	5:00	5:05	5:13
G8	5:00	5:07	5:13	5:21	5:30	5:35	5:43
G8	5:30	5:37	5:43	5:51	6:00	6:05	6:13
G8	6:00	6:07	6:13	6:21	6:30	6:35	6:43
G8	6:30	6:37	6:42	6:48	6:56	7:01	7:08
G8	7:00	7:07	7:12	7:18	7:26	7:31	7:38
G8	7:30	7:37	7:42	7:48	7:56	8:01	8:08
G8	8:00	8:07	8:12	8:18	8:26	8:31	8:38
G8	8:30	8:37	8:42	8:48	8:56	9:01	9:08
G8	9:00	9:07	9:12	9:18	9:26	9:31	9:38
G8	9:30	9:37	9:42	9:48	9:56	10:01	10:08
G8	10:00	10:07	10:12	10:18	10:26	10:31	10:38
G8	10:30	10:37	10:42	10:48	10:56	11:01	11:08
G8	11:00	11:07	11:12	11:18	11:26	11:31	11:38
G8	11:30	11:37	11:42	11:48	11:55	11:59	12:06
After Midnight Service — Servicio después de la medianoche							
G8	12:20	12:27	12:32	12:38	12:45	12:49	12:56
G8	-	-	12:57	1:03	1:10	1:14	1:21
G8	-	-	1:27	1:33	1:40	1:44	1:51
G8	-	-	1:57	2:03	2:10	2:14	2:21

On five Federal holidays, Juneteenth, Columbus Day, Veterans' Day, Martin Luther King, Jr. Day, and Presidents' Day, the Saturday schedule will be in effect.

Metrobus proveerá servicio con horario de sábado durante los cinco días festivos de Juneteenth, Columbus Day, Veterans Day, Martin Luther King Jr. Day, y Presidents' Day.

Eastbound To Avondale

Saturday — Sábados

Route Number	17th (E) & I Sts. NW (Farragut N & W) Ⓜ	11th & K Sts. NW	Rhode Island Ave. & 7th St. NW (Shaw-Howard Univ) Ⓜ	Rhode Island Ave. & 3rd St. NE	BROOK-LAND-CUA Ⓜ	22nd St. & South Dakota Ave. NE (Wood-ridge)	Eastern & Michigan Aves. NE (AVON-DALE)
AM Service — Servicio matutino							
G8	6:04	6:09	6:13	6:19	6:27	6:32	6:40
G8	6:49	6:54	6:58	7:04	7:12	7:17	7:25
G8	7:34	7:40	7:45	7:52	8:02	8:08	8:16
G8	8:04	8:10	8:15	8:22	8:32	8:38	8:46
G8	8:34	8:40	8:45	8:52	9:02	9:08	9:16
G8	9:04	9:10	9:15	9:22	9:32	9:38	9:46
G8	9:34	9:42	9:48	9:55	10:05	10:12	10:20
G8	10:04	10:12	10:18	10:25	10:35	10:42	10:50
G8	10:34	10:42	10:48	10:55	11:05	11:12	11:20
G8	11:04	11:12	11:18	11:25	11:35	11:42	11:50
G8	11:34	11:42	11:48	11:55	12:05	12:12	12:20
PM Service — Servicio vespertino							
G8	12:04	12:12	12:18	12:25	12:35	12:42	12:50
G8	12:34	12:42	12:48	12:55	1:05	1:12	1:20
G8	1:04	1:12	1:18	1:25	1:35	1:42	1:50
G8	1:34	1:42	1:48	1:55	2:05	2:12	2:20
G8	2:04	2:12	2:18	2:25	2:35	2:42	2:50
G8	2:34	2:42	2:48	2:55	3:05	3:12	3:20
G8	3:04	3:12	3:18	3:25	3:35	3:42	3:50
G8	3:34	3:42	3:48	3:55	4:05	4:12	4:20
G8	4:04	4:12	4:18	4:25	4:35	4:42	4:50
G8	4:34	4:41	4:47	4:54	5:04	5:10	5:18
G8	5:04	5:11	5:17	5:24	5:34	5:40	5:48
G8	5:34	5:41	5:47	5:54	6:04	6:10	6:18
G8	6:04	6:11	6:17	6:24	6:34	6:40	6:48
G8	6:34	6:41	6:47	6:54	7:04	7:10	7:18
G8	7:04	7:11	7:17	7:24	7:34	7:40	7:48
G8	7:34	7:41	7:47	7:54	8:04	8:10	8:18
G8	8:04	8:11	8:17	8:24	8:34	8:40	8:48
G8	8:34	8:41	8:47	8:54	9:04	9:10	9:18
G8	9:04	9:11	9:17	9:24	9:34	9:40	9:48
G8	9:34	9:41	9:46	9:53	10:01	10:07	10:15
G8	10:04	10:11	10:16	10:23	10:31	10:37	10:45
G8	10:34	10:41	10:46	10:53	11:01	11:07	11:15
G8	11:04	11:11	11:16	11:23	11:31	11:37	11:45
G8	11:34	11:41	11:46	11:53	12:01	12:07	12:15
After Midnight Service — Servicio después de la medianoche							
G8	12:04	12:11	12:16	12:23	12:31	12:37	12:45
G8	12:34	12:41	12:46	12:53	1:01	1:07	1:15
G8	1:04	1:11	1:16	1:23	1:31	1:37	1:45
G8/	1:30	1:37	1:42	1:49	1:57	-	-
G8/	2:00	2:07	2:12	2:19	2:27	-	-

On five Federal holidays, Juneteenth, Columbus Day, Veterans' Day, Martin Luther King, Jr. Day, and Presidents' Day, the Saturday schedule will be in effect.

Metrobus proveerá servicio con horario de sábado durante los cinco días festivos de Juneteenth, Columbus Day, Veterans Day, Martin Luther King Jr. Day, y Presidents' Day.

G8

Rhode Island Avenue Line

Effective Sunday, May 29, 2022

A partir del domingo, 29 de mayo de 2022

Westbound To Farragut N & W

Sunday — Domingos

Route Number	Eastern & Michigan Aves. NE (Avondale)	22nd & Monroe Sts. NE (Woodridge)	Brookland-CUA M	4th St. & Rhode Island Ave. NE	R & 7th Sts. NW (Shaw-Howard Univ) M	9th & H Sts. NW	17th (E) & I Sts. NW (FARRAGUT N & W) M
AM Service — Servicio matutino							
G8	5:00	5:07	5:12	5:18	5:26	5:29	5:38
G8	5:45	5:52	5:57	6:03	6:11	6:14	6:23
G8	6:30	6:37	6:42	6:48	6:56	6:59	7:08
G8	7:15	7:22	7:27	7:33	7:41	7:44	7:53
G8	8:00	8:07	8:12	8:18	8:26	8:29	8:38
G8	8:30	8:37	8:43	8:50	8:58	9:03	9:13
G8	9:00	9:07	9:13	9:20	9:28	9:33	9:43
G8	9:30	9:37	9:43	9:50	9:58	10:03	10:13
G8	10:00	10:07	10:13	10:20	10:28	10:33	10:43
G8	10:30	10:37	10:43	10:50	10:58	11:03	11:13
G8	11:00	11:07	11:13	11:20	11:28	11:33	11:43
G8	11:30	11:37	11:43	11:50	11:58	12:03	12:13
PM Service — Servicio vespertino							
G8	12:00	12:07	12:13	12:20	12:28	12:33	12:43
G8	12:30	12:37	12:43	12:50	12:58	1:03	1:13
G8	1:00	1:07	1:13	1:20	1:28	1:33	1:43
G8	1:30	1:37	1:43	1:50	1:58	2:03	2:13
G8	2:00	2:07	2:13	2:20	2:28	2:33	2:43
G8	2:30	2:37	2:43	2:50	2:58	3:03	3:13
G8	3:00	3:07	3:13	3:20	3:28	3:33	3:43
G8	3:30	3:37	3:43	3:50	3:58	4:03	4:13
G8	4:00	4:07	4:13	4:20	4:28	4:33	4:43
G8	4:30	4:37	4:43	4:50	4:58	5:03	5:13
G8	5:00	5:07	5:13	5:20	5:28	5:33	5:43
G8	5:30	5:37	5:43	5:50	5:58	6:03	6:13
G8	6:00	6:07	6:13	6:20	6:28	6:33	6:43
G8	6:30	6:37	6:42	6:49	6:56	7:01	7:08
G8	7:00	7:07	7:12	7:19	7:26	7:31	7:38
G8	7:30	7:37	7:42	7:49	7:56	8:01	8:08
G8	8:00	8:07	8:12	8:19	8:26	8:31	8:38
G8	8:30	8:37	8:42	8:49	8:56	9:01	9:08
G8	9:15	9:22	9:27	9:34	9:41	9:46	9:53
G8	10:00	10:07	10:12	10:18	10:23	10:27	10:35
G8	10:45	10:52	10:57	11:03	11:08	11:12	11:20
G8	11:30	11:37	11:42	11:48	11:53	11:57	12:05
After Midnight Service — Servicio después de la medianoche							
G8	12:15	12:21	12:25	12:30	12:36	12:40	12:45
G8	1:00	1:06	1:10	1:15	1:21	1:25	1:30
G8	1:45	1:51	1:55	2:00	2:06	2:10	2:15

Eastbound To Avondale

Sunday — Domingos

Route Number	17th (E) & I Sts. NW (Farragut N & W) M	11th & K Sts. NW	Rhode Island Ave. & 7th St. NW (Shaw-Howard Univ) M	Rhode Island Ave. & 3rd St. NE	Brookland-CUA M	22nd St. & South Dakota Ave. NE (Woodridge)	Eastern & Michigan Aves. NE (AVONDALE)
AM Service — Servicio matutino							
G8	5:49	5:53	5:57	6:03	6:10	6:14	6:21
G8	6:34	6:38	6:42	6:48	6:55	6:59	7:06
G8	7:19	7:23	7:27	7:33	7:40	7:44	7:51
G8	8:04	8:09	8:15	8:22	8:32	8:37	8:45
G8	8:49	8:54	9:00	9:07	9:17	9:22	9:30
G8	9:34	9:39	9:45	9:52	10:02	10:07	10:15
G8	10:04	10:09	10:15	10:22	10:32	10:37	10:45
G8	10:34	10:39	10:45	10:52	11:02	11:07	11:15
G8	11:04	11:09	11:15	11:22	11:32	11:37	11:45
G8	11:34	11:41	11:47	11:55	12:05	12:11	12:19
PM Service — Servicio vespertino							
G8	12:04	12:11	12:17	12:25	12:35	12:41	12:49
G8	12:34	12:41	12:47	12:55	1:05	1:11	1:19
G8	1:04	1:11	1:17	1:25	1:35	1:41	1:49
G8	1:34	1:41	1:47	1:55	2:05	2:11	2:19
G8	2:04	2:11	2:17	2:25	2:35	2:41	2:49
G8	2:34	2:41	2:47	2:55	3:05	3:11	3:19
G8	3:04	3:11	3:17	3:25	3:35	3:41	3:49
G8	3:34	3:41	3:47	3:55	4:05	4:11	4:19
G8	4:04	4:11	4:17	4:25	4:35	4:41	4:49
G8	4:34	4:41	4:47	4:55	5:05	5:11	5:19
G8	5:04	5:11	5:16	5:24	5:33	5:38	5:45
G8	5:34	5:41	5:46	5:54	6:03	6:08	6:15
G8	6:04	6:11	6:16	6:24	6:33	6:38	6:45
G8	6:34	6:41	6:46	6:54	7:03	7:08	7:15
G8	7:04	7:11	7:16	7:24	7:33	7:38	7:45
G8	7:34	7:41	7:46	7:54	8:03	8:08	8:15
G8	8:04	8:11	8:16	8:24	8:33	8:38	8:45
G8	8:34	8:41	8:46	8:54	9:03	9:08	9:15
G8	9:04	9:11	9:16	9:24	9:33	9:38	9:45
G8	9:39	9:44	9:49	9:56	10:03	10:08	10:13
G8	10:04	10:09	10:14	10:21	10:28	10:33	10:38
G8	10:49	10:54	10:59	11:06	11:13	11:18	11:23
G8	11:34	11:39	11:44	11:51	11:58	12:03	12:08
After Midnight Service — Servicio después de la medianoche							
G8	12:15	12:20	12:25	12:32	12:39	12:44	12:49
G8	1:00	1:05	1:10	1:16	1:22	1:27	1:32
G8	1:45	1:50	1:55	2:01	2:07	2:12	2:17

How to use this timetable

- Use the map to find the stops closest to where you will get on and off the bus.
- Select the schedule (Weekday, Saturday, Sunday) for when you will travel. Along the top of the schedule, find the stop at or nearest the point where you will get on the bus. Follow that column down to the time you want to leave.
- Use the same method to find the times the bus is scheduled to arrive at the stop where you will get off the bus.
- If the bus stop is not listed, use the time shown for the bus stop before it as the time to wait at the stop.
- The end-of-the-line or last stop is listed in ALL CAPS on the schedule.

Cómo Usar este Horario

- Use este mapa para localizar las paradas más cercanas a donde se subirá y bajará del autobús.
- Seleccione el horario (Entre semana, sábado, domingo) de cuando viajará. A lo largo de la parte superior del horario, localice la parada o el punto más cercano a la parada en la que se subirá al autobús. Siga esa columna hacia abajo hasta la hora en la que desee salir.
- Utilice el mismo método para localizar las horas en que el autobús está programado para llegar a la parada en donde desea bajarse del autobús.
- Si la parada del autobús no está listada use la hora que se muestra en la parada anterior como la hora de espera en la parada.
- El final de la ruta o la última parada del autobús aparece en letras MAYÚSCULAS en el horario.

English-Español **Effective 12-15-24**

G12

Greenbelt-New Carrollton Line

metrobus

Serves these locations-
Brinda servicio a estas ubicaciones

- **Greenbelt station**
- **Capital Office Park**
- **North End, Old Greenbelt**
- **Roosevelt Center**
- **South End, Old Greenbelt**
- **Greenbelt East**
- **Doctors Community Hospital**
- **Lanham**
- **New Carrollton station**

4712
metrobus
METROBUS

www.wmata.com
Information Anytime 202-637-7000 TTY 202-962-2033

Washington
Metropolitan Area
Transit Authority

A District of Columbia,
Maryland and Virginia
Transit Partnership

G12

Greenbelt-New Carrollton Line

For route and schedule information

Call 202-637-7000

www.wmata.com

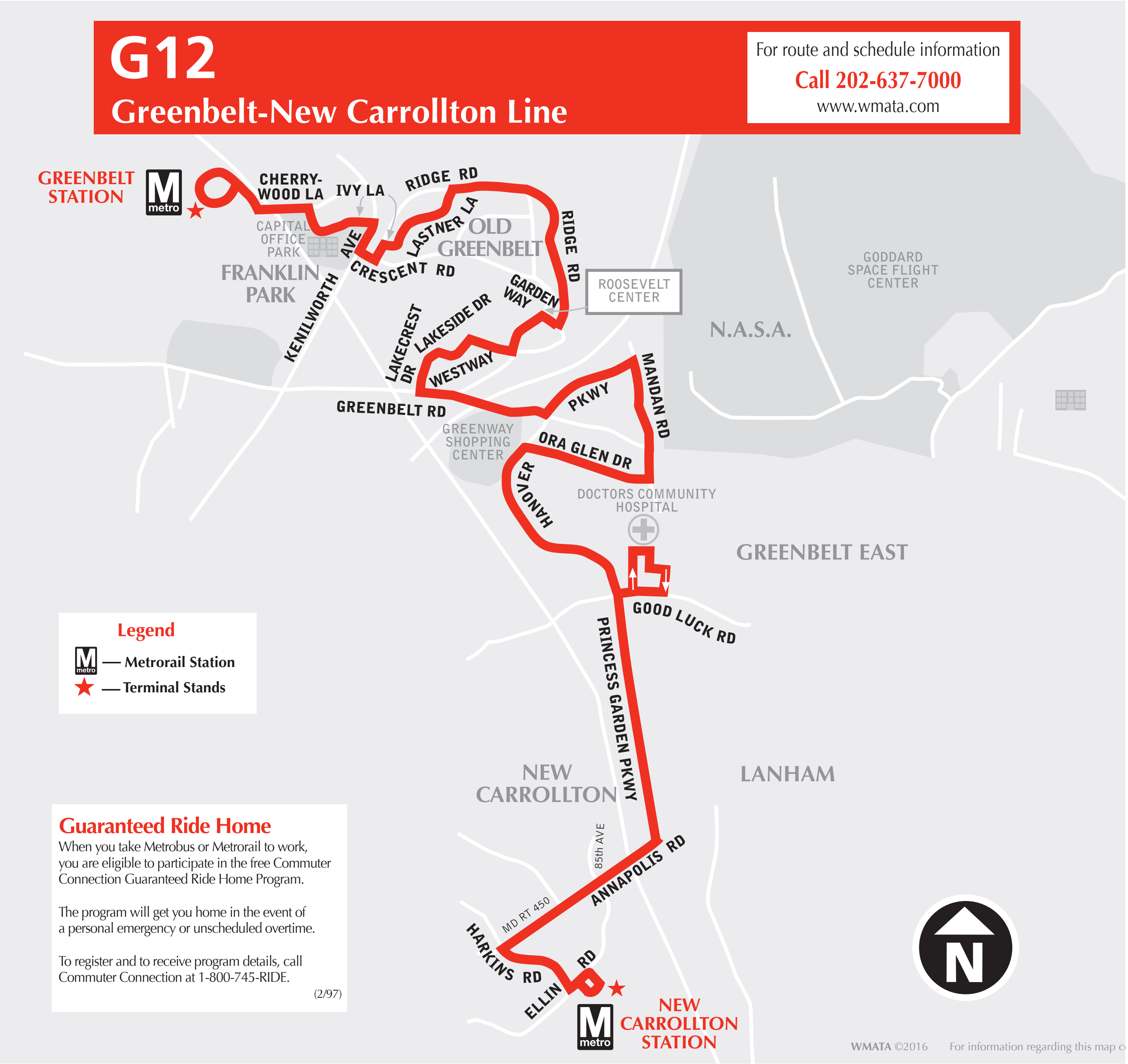
GREENBELT STATION
metro
CHERRY-WOOD LA
IVY LA
RIDGE RD
LASTNER LA
OLD GREENBELT
RIDGE RD
CAPITAL OFFICE PARK
AVE
CRESCENT RD
FRANKLIN PARK
KENILWORTH
GARDEN WAY
ROOSEVELT CENTER
N.A.S.A.
GODDARD SPACE FLIGHT CENTER
LAKECREST DR
LAKESIDE DR
WESTWAY
GREENBELT RD
PKWY
MANDAN RD
GREENWAY SHOPPING CENTER
ORA GLEN DR
HANOVER
DOCTORS COMMUNITY HOSPITAL
GREENBELT EAST
GOOD LUCK RD
PRINCESS GARDEN PKWY
NEW CARROLLTON
LANHAM
85th AVE
ANNAPOLIS RD
MD RT 450
HARKINS RD
RD
ELLIN
NEW CARROLLTON STATION
metro
N

Legend

- — Metrorail Station
- ★ — Terminal Stands

Guaranteed Ride Home

When you take Metrobus or Metrorail to work, you are eligible to participate in the free Commuter Connection Guaranteed Ride Home Program.

The program will get you home in the event of a personal emergency or unscheduled overtime.

To register and to receive program details, call Commuter Connection at 1-800-745-RIDE.

(2/97)

WMATA ©2016

For information regarding this map c

G12

Greenbelt-New Carrollton Line

Effective Sunday, December 15, 2024

A partir del domingo, 15 de deciembre de 2024

Eastbound to New Carrollton station

Monday thru Friday — Lunes a viernes

Route Number	Greenbelt M	Ivy La. & Ridge Rd.	Crescent Rd. & Gardenway (Roosevelt Center)	Greenbelt Rd. at Greenway Shopping Center	Ora Glen Dr. & Mandan Rd.	Doctors Community Hospital	Annapolis Rd. & 85th Ave.	NEW CARROLLTON M
AM Service — Servicio matutino								
G12	-	-	5:30	5:36	5:41	5:48	5:55	5:59
G12	6:00	6:05	6:13	6:19	6:24	6:31	6:38	6:42
G12	6:30	6:35	6:43	6:49	6:54	7:01	7:08	7:12
G12	7:00	7:05	7:13	7:19	7:24	7:31	7:38	7:42
G12	7:30	7:36	7:45	7:52	7:58	8:05	8:12	8:17
G12	8:00	8:06	8:15	8:22	8:28	8:35	8:42	8:47
G12	8:30	8:36	8:45	8:52	8:58	9:05	9:12	9:17
G12	9:00	9:06	9:15	9:22	9:28	9:35	9:42	9:47
G12	9:30	9:36	9:45	9:52	9:58	10:05	10:12	10:17
G12	10:15	10:20	10:28	10:35	10:41	10:48	10:56	11:02
G12	11:15	11:20	11:28	11:35	11:41	11:48	11:56	12:02
PM Service — Servicio vespertino								
G12	12:15	12:20	12:28	12:35	12:41	12:48	12:56	1:02
G12	1:15	1:20	1:28	1:35	1:41	1:48	1:56	2:02
G12	2:15	2:20	2:28	2:35	2:41	2:48	2:56	3:02
G12	3:00	3:06	3:16	3:24	3:30	3:37	3:46	3:52
G12	3:30	3:36	3:46	3:54	4:00	4:07	4:16	4:22
G12	4:00	4:06	4:16	4:24	4:30	4:37	4:46	4:52
G12	4:30	4:36	4:46	4:54	5:00	5:07	5:16	5:22
G12	5:00	5:06	5:16	5:24	5:30	5:37	5:46	5:52
G12	5:30	5:36	5:46	5:54	6:00	6:07	6:16	6:22
G12	6:00	6:06	6:16	6:24	6:30	6:37	6:46	6:52
G12	6:30	6:36	6:46	6:54	7:00	7:07	7:16	7:22
G12	7:00	7:06	7:15	7:22	7:27	7:33	7:39	7:44
G12	7:45	7:51	8:00	8:07	8:12	8:18	8:24	8:29
G12	8:45	8:51	9:00	9:07	9:12	9:18	9:24	9:29
G12	9:45	9:50	9:58	10:03	10:08	10:13	10:19	10:25
G12/	11:00	11:05	11:13	-	-	-	-	-
G12/	11:35	11:40	11:48	-	-	-	-	-

G12

Greenbelt-New Carrollton Line

Effective Sunday, December 15, 2024

A partir del domingo, 15 de deciembre de 2024

Westbound to Greenbelt station

Monday thru Friday — Lunes a viernes

Route Number	New Carrollton	Annapolis Rd. & 85th Ave.	Doctors Community Hospital	Ora Glen Dr. & Mandan Rd.	Greenbelt Rd. opposite Greenway Shopping Center	Crescent Rd. & Garden-way (Roosevelt Center)	Ivy La. & Ridge Rd.	GREENBELT
AM Service — Servicio matutino								
G12	5:15	5:19	5:26	5:33	5:39	5:46	5:51	5:55
G12	5:45	5:49	5:56	6:03	6:09	6:16	6:21	6:25
G12	6:15	6:20	6:29	6:36	6:44	6:51	6:57	7:02
G12	6:45	6:50	6:59	7:06	7:14	7:21	7:27	7:32
G12	7:15	7:20	7:29	7:36	7:44	7:51	7:57	8:02
G12	7:45	7:51	7:59	8:07	8:14	8:22	8:27	8:32
G12	8:15	8:21	8:29	8:37	8:44	8:52	8:57	9:02
G12	8:45	8:51	8:59	9:07	9:14	9:22	9:27	9:32
G12	9:45	9:51	9:59	10:07	10:14	10:22	10:27	10:32
G12	10:45	10:51	10:59	11:07	11:14	11:22	11:27	11:32
G12	11:45	11:51	11:59	12:07	12:14	12:22	12:27	12:32
PM Service — Servicio vespertino								
G12	12:45	12:51	12:59	1:07	1:14	1:22	1:27	1:32
G12	1:45	1:51	2:00	2:07	2:13	2:22	2:26	2:31
G12	2:15	2:21	2:30	2:37	2:43	2:52	2:56	3:01
G12	2:45	2:51	3:00	3:07	3:13	3:22	3:26	3:31
G12	3:15	3:21	3:30	3:37	3:43	3:52	3:56	4:01
G12	3:45	3:52	4:02	4:10	4:17	4:25	4:29	4:35
G12	4:15	4:22	4:32	4:40	4:47	4:55	4:59	5:05
G12	4:45	4:52	5:02	5:10	5:17	5:25	5:29	5:35
G12	5:15	5:22	5:32	5:40	5:47	5:55	5:59	6:05
G12	5:45	5:52	6:02	6:10	6:17	6:25	6:29	6:35
G12	6:15	6:22	6:32	6:40	6:47	6:55	6:59	7:05
G12	7:15	7:21	7:29	7:36	7:42	7:48	7:52	7:57
G12	8:15	8:21	8:29	8:36	8:42	8:48	8:52	8:57
G12	9:15	9:21	9:29	9:36	9:42	9:48	9:52	9:57

Eastbound to New Carrollton station

Saturday — Sabådos

Route Number	Greenbelt	Ivy La. & Ridge Rd.	Crescent Rd. & Garden-way (Roosevelt Center)	Greenbelt Rd. at Greenway Shopping Center	Ora Glen Dr. & Mandan Rd.	Doctors Community Hospital	Annapolis Rd. & 85th Ave.	NEW CARROLL-TON
AM Service — Servicio matutino								
G12	7:00	7:05	7:11	7:17	7:22	7:28	7:35	7:40
G12	8:00	8:05	8:11	8:17	8:22	8:28	8:35	8:40
G12	9:00	9:05	9:11	9:17	9:22	9:28	9:35	9:40
G12	10:00	10:05	10:11	10:17	10:22	10:28	10:35	10:40
G12	11:00	11:05	11:11	11:17	11:22	11:28	11:35	11:40
PM Service — Servicio vespertino								
G12	12:00	12:05	12:14	12:21	12:26	12:33	12:41	12:46
G12	1:00	1:05	1:14	1:21	1:26	1:33	1:41	1:46
G12	2:00	2:05	2:14	2:21	2:26	2:33	2:41	2:46
G12	3:00	3:05	3:14	3:21	3:26	3:33	3:41	3:46
G12	4:00	4:05	4:14	4:21	4:26	4:33	4:41	4:46
G12	5:00	5:05	5:14	5:21	5:26	5:33	5:41	5:46
G12	6:00	6:05	6:14	6:21	6:26	6:33	6:41	6:46
G12	7:00	7:05	7:13	7:19	7:24	7:31	7:37	7:42
G12	8:00	8:05	8:13	8:19	8:24	8:31	8:37	8:42
G12	9:00	9:05	9:13	9:19	9:24	9:31	9:37	9:42
G12	10:00	10:05	10:13	10:19	10:24	10:31	10:37	10:42

On five Federal holidays, Juneteenth, Columbus Day, Veterans' Day, Martin Luther King, Jr. Day, and Presidents' Day, the Saturday schedule will be in effect.

Metrobus proveerá servicio con horario de sábado durante los cinco días festivos de Juneteenth, Columbus Day, Veterans Day, Martin Luther King Jr. Day, y Presidents' Day.

Westbound to Greenbelt station

Saturday — Sabådos

Route Number	New Carrollton	Annapolis Rd. & 85th Ave.	Doctors Community Hospital	Ora Glen Dr. & Mandan Rd.	Greenbelt Rd. opposite Greenway Shopping Center	Crescent Rd. & Garden-way (Roosevelt Center)	Ivy La. & Ridge Rd	GREENBELT
AM Service — Servicio matutino								
G12	6:30	6:35	6:42	6:50	6:56	7:05	7:09	7:13
G12	7:30	7:35	7:42	7:50	7:56	8:05	8:09	8:13
G12	8:30	8:35	8:42	8:50	8:56	9:05	9:09	9:13
G12	9:30	9:35	9:42	9:50	9:56	10:05	10:09	10:13
G12	10:30	10:35	10:42	10:50	10:56	11:05	11:09	11:13
G12	11:30	11:36	11:44	11:52	11:58	12:07	12:11	12:16
PM Service — Servicio vespertino								
G12	12:30	12:36	12:44	12:52	12:58	1:07	1:11	1:16
G12	1:30	1:36	1:44	1:52	1:58	2:07	2:11	2:16
G12	2:30	2:36	2:44	2:52	2:58	3:07	3:11	3:16
G12	3:30	3:36	3:44	3:52	3:58	4:07	4:11	4:16
G12	4:30	4:36	4:44	4:52	4:58	5:07	5:11	5:16
G12	5:30	5:36	5:44	5:52	5:58	6:07	6:11	6:16
G12	6:30	6:36	6:44	6:52	6:58	7:07	7:11	7:16
G12	7:30	7:35	7:43	7:50	7:55	8:04	8:08	8:12
G12	8:30	8:35	8:43	8:50	8:55	9:04	9:08	9:12
G12	9:30	9:35	9:43	9:50	9:55	10:04	10:08	10:12

On five Federal holidays, Juneteenth, Columbus Day, Veterans' Day, Martin Luther King, Jr. Day, and Presidents' Day, the Saturday schedule will be in effect.

Metrobus proveerá servicio con horario de sábado durante los cinco días festivos de Juneteenth, Columbus Day, Veterans Day, Martin Luther King Jr. Day, y Presidents' Day.

G12

Greenbelt-New Carrollton Line

Effective Sunday, December 15, 2024

A partir del domingo, 15 de deciembre de 2024

Eastbound to New Carrollton station

Sunday — Domingos

Route Number	Greenbelt M metro	Ivy La. & Ridge Rd.	Crescent Rd. & Garden-way (Roosevelt Center)	Greenbelt Rd. at Greenway Shopping Center	Ora Glen Dr. & Mandan Rd.	Doctors Community Hospital	Annapolis Rd. & 85th Ave.	NEW CARROLL-TON M metro
AM Service — Servicio matutino								
G12	7:00	7:05	7:13	7:19	7:24	7:30	7:37	7:42
G12	8:00	8:05	8:13	8:19	8:24	8:30	8:37	8:42
G12	9:00	9:05	9:13	9:19	9:24	9:30	9:37	9:42
G12	10:00	10:05	10:13	10:19	10:24	10:30	10:37	10:42
G12	11:00	11:05	11:13	11:19	11:24	11:30	11:37	11:42
PM Service — Servicio vespertino								
G12	12:00	12:05	12:14	12:21	12:26	12:33	12:41	12:46
G12	1:00	1:05	1:14	1:21	1:26	1:33	1:41	1:46
G12	2:00	2:05	2:14	2:21	2:26	2:33	2:41	2:46
G12	3:00	3:05	3:14	3:21	3:26	3:33	3:41	3:46
G12	4:00	4:05	4:14	4:21	4:26	4:33	4:41	4:46
G12	5:00	5:05	5:14	5:21	5:26	5:33	5:41	5:46
G12	6:00	6:05	6:14	6:21	6:26	6:33	6:41	6:46
G12	7:00	7:05	7:13	7:19	7:24	7:31	7:37	7:42
G12	8:00	8:05	8:13	8:19	8:24	8:31	8:37	8:42
G12	9:00	9:05	9:13	9:19	9:24	9:31	9:37	9:42
G12	10:00	10:05	10:13	10:19	10:24	10:31	10:37	10:42

Westbound to Greenbelt station

Sunday — Domingos

Route Number	New Carrollton M metro	Annapolis Rd. & 85th Ave.	Doctors Community Hospital	Ora Glen Dr. & Mandan Rd.	Greenbelt Rd. opposite Greenway Shopping Center	Crescent Rd. & Garden-way (Roosevelt Center)	Ivy La. & Ridge Rd	GREENBELT M metro
AM Service — Servicio matutino								
G12	6:30	6:35	6:42	6:50	6:56	7:05	7:09	7:13
G12	7:30	7:35	7:42	7:50	7:56	8:05	8:09	8:13
G12	8:30	8:35	8:42	8:50	8:56	9:05	9:09	9:13
G12	9:30	9:35	9:42	9:50	9:56	10:05	10:09	10:13
G12	10:30	10:35	10:42	10:50	10:56	11:05	11:09	11:13
G12	11:30	11:36	11:44	11:52	11:58	12:07	12:11	12:16
PM Service — Servicio vespertino								
G12	12:30	12:36	12:44	12:52	12:58	1:07	1:11	1:16
G12	1:30	1:36	1:44	1:52	1:58	2:07	2:11	2:16
G12	2:30	2:36	2:44	2:52	2:58	3:07	3:11	3:16
G12	3:30	3:36	3:44	3:52	3:58	4:07	4:11	4:16
G12	4:30	4:36	4:44	4:52	4:58	5:07	5:11	5:16
G12	5:30	5:36	5:44	5:52	5:58	6:07	6:11	6:16
G12	6:30	6:36	6:44	6:52	6:58	7:07	7:11	7:16
G12	7:30	7:35	7:43	7:50	7:55	8:04	8:08	8:12
G12	8:30	8:35	8:43	8:50	8:55	9:04	9:08	9:12
G12	9:30	9:35	9:43	9:50	9:55	10:04	10:08	10:12

How to use this timetable

- ➤ Use the map to find the stops closest to where you will get on and off the bus.
- ➤ Select the schedule (Weekday, Saturday, Sunday) for when you will travel. Along the top of the schedule, find the stop at or nearest the point where you will get on the bus. Follow that column down to the time you want to leave.
- ➤ Use the same method to find the times the bus is scheduled to arrive at the stop where you will get off the bus.
- ➤ If the bus stop is not listed, use the time shown for the bus stop before it as the time to wait at the stop.
- ➤ The end-of-the-line or last stop is listed in ALL CAPS on the schedule.

Cómo Usar este Horario

- ➤ Use este mapa para localizar las paradas más cercanas a donde se subirá y bajará del autobús.
- ➤ Seleccione el horario (Entre semana, sábado, domingo) de cuando viajará. A lo largo de la parte superior del horario, localice la parada o el punto más cercano a la parada en la que se subirá al autobús. Siga esa columna hacia abajo hasta la hora en que desee salir.
- ➤ Utilice el mismo método para localizar las horas en que el autobús está programado para llegar a la parada en donde desea bajarse del autobús.
- ➤ Si la parada del autobús no está listada use la hora que se muestra en la parada anterior como la hora de espera en la parada.
- ➤ El final de la ruta o la última parada del autobús aparece en letras MAYÚSCULAS en el horario.

English-Español

Effective 12-15-24

G14

Greenbelt Rd.-Good Luck Rd. Line

metrobus

Serves these locations-
Brinda servicio a estas ubicaciones

- ● **Greenbelt station**
- ● **Beltway Plaza**
- ● **Roosevelt Center**
- ● **South End, Old Greenbelt**
- ● **NASA - Goddard Space Flight Center**
- ● **Goddard Corporate Park**
- ● **Lanham**
- ● **New Carrollton station**

4712
metrobus
METROBUS

www.wmata.com
Information Anytime 202-637-7000 TTY 202-962-2033

Washington
Metropolitan Area
Transit Authority

A District of Columbia,
Maryland and Virginia
Transit Partnership

G14

Greenbelt Rd.-Good Luck Rd. Line

Effective Sunday, December 15, 2024

A partir del domingo, 15 de deciembre de 2024

G14

Greenbelt Rd.-Goodluck Rd. Line

For route and schedule information

Call 202-637-7000

www.wmata.com

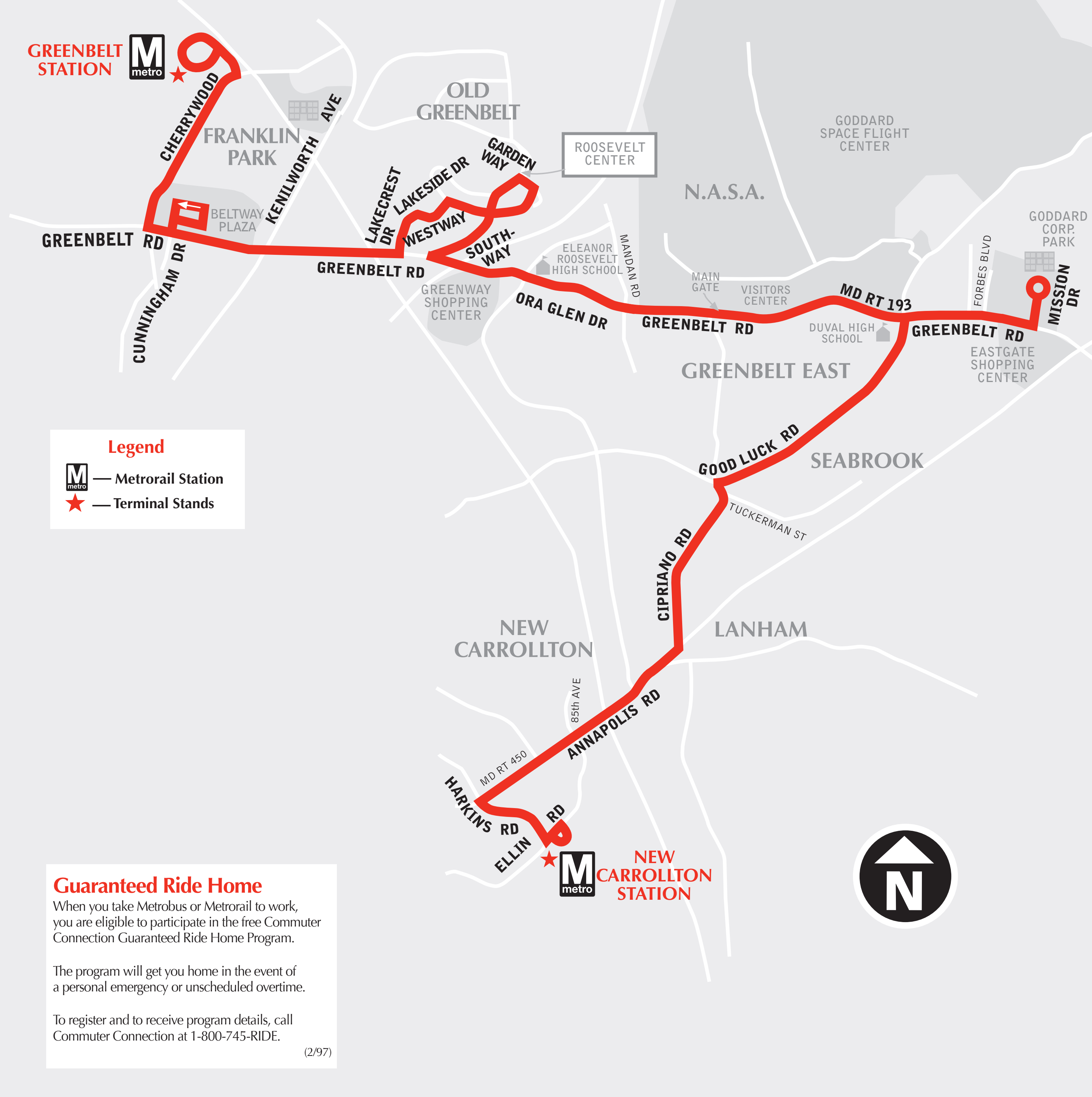

GREENBELT STATION
CHERRYWOOD
FRANKLIN PARK
KENILWORTH AVE
BELTWAY PLAZA
GREENBELT RD
CUNNINGHAM DR
OLD GREENBELT
LAKECREST DR
LAKESIDE DR
WESTWAY
GARDEN WAY
SOUTHWAY
ROOSEVELT CENTER
GREENBELT RD
GREENWAY SHOPPING CENTER
ELEANOR ROOSEVELT HIGH SCHOOL
MANDAN RD
ORA GLEN DR
N.A.S.A.
GODDARD SPACE FLIGHT CENTER
MAIN GATE
VISITORS CENTER
GREENBELT RD
MD RT 193
DUVAL HIGH SCHOOL
GODDARD CORP. PARK
FORBES BLVD
MISSION DR
GREENBELT RD
EASTGATE SHOPPING CENTER
GREENBELT EAST
GOOD LUCK RD
SEABROOK
TUCKERMAN ST
CIPRIANO RD
LANHAM
NEW CARROLLTON
85th AVE
ANNAPOLIS RD
MD RT 450
HARKINS RD
ELLIN RD
NEW CARROLLTON STATION
N

Legend

M — Metrorail Station

★ — Terminal Stands

Guaranteed Ride Home

When you take Metrobus or Metrorail to work, you are eligible to participate in the free Commuter Connection Guaranteed Ride Home Program.

The program will get you home in the event of a personal emergency or unscheduled overtime.

To register and to receive program details, call Commuter Connection at 1-800-745-RIDE.

(2/97)

WMATA ©2016 For information regarding this map contact <R•A•D•S>.

G14

Greenbelt Rd.-Good Luck Rd. Line

Effective Sunday, December 15, 2024

A partir del domingo, 15 de deciembre de 2024

► Eastbound to New Carrollton station

Monday thru Friday — Lunes a viernes

Route Number	Greenbelt M	Beltway Plaza ■	Crescent Rd. & Gardenway (Roosevelt Center)	Greenbelt Rd. at Greenway Shopping Center	Greenbelt Rd. opposite NASA Main Gate	Goddard Corporate Park	Cipriano Rd. & Tuckerman St.	Annapolis Rd. & 85th Ave.	NEW CARROLLTON M
AM Service — Servicio matutino									
G14	-	-	5:15	5:19	5:22	5:27	5:36	5:42	5:46
G14	-	-	5:45	5:49	5:52	5:57	6:06	6:12	6:16
G14	6:15	●	6:29	6:33	6:36	6:43	6:52	6:58	7:02
G14	6:45	●	6:59	7:03	7:06	7:13	7:22	7:28	7:32
G14	7:15	●	7:29	7:33	7:36	7:43	7:52	7:58	8:02
G14	7:45	7:56	8:05	8:11	8:15	8:22	8:32	8:39	8:43
G14	8:15	8:26	8:35	8:41	8:45	8:52	9:02	9:09	9:13
G14	8:45	8:56	9:05	9:11	9:15	9:22	9:32	9:39	9:43
G14	9:15	9:26	9:35	9:41	9:45	9:52	10:02	10:09	10:13
G14	9:45	9:56	10:05	10:11	10:15	10:22	10:32	10:39	10:43
G14	10:40	10:51	11:00	11:06	11:10	11:17	11:27	11:34	11:38
G14	11:40	11:51	12:00	12:06	12:10	12:17	12:27	12:34	12:38
PM Service — Servicio vespertino									
G14	12:40	12:51	1:00	1:06	1:10	1:17	1:27	1:34	1:38
G14	1:40	1:51	2:00	2:06	2:10	2:17	2:27	2:34	2:38
G14	2:40	2:51	3:00	3:06	3:10	3:17	3:27	3:34	3:38
G14	◆3:00	3:11	3:21	3:27	3:31	3:38	3:48	3:56	4:01
G14	3:15	3:26	3:36	3:42	3:46	3:53	4:03	4:11	4:16
G14	3:45	3:56	4:06	4:12	4:16	4:23	4:33	4:41	4:46
G14	4:15	4:26	4:36	4:42	4:46	4:53	5:03	5:11	5:16
G14	4:45	4:56	5:06	5:12	5:16	5:23	5:33	5:41	5:46
G14	5:15	5:26	5:36	5:42	5:46	5:53	6:03	6:11	6:16
G14	5:45	5:56	6:05	6:11	6:15	6:21	6:30	6:36	6:40
G14	6:15	6:26	6:35	6:41	6:45	6:51	7:00	7:06	7:10
G14	6:45	6:56	7:05	7:11	7:15	7:21	7:30	7:36	7:40
G14	7:15	7:26	7:35	7:41	7:45	7:51	8:00	8:06	8:10
G14	8:15	8:26	8:35	8:40	8:44	8:50	8:58	9:04	9:08
G14	9:15	9:26	9:35	9:40	9:44	9:50	9:58	10:04	10:08
G14	10:15	10:24	10:32	10:37	10:40	10:45	10:52	10:57	11:01

■ — *Buses are timed at stop under parking garage.*
Estas horas son las de la parada del autobús que está debajo del garaje del estacionamiento.

● — *These trips do not loop through shopping center. Use stops on Greenbelt Road.*
Estos viajes no darán vuelta a través del centro comercial. Use las paradas de la calle Greenbelt Road.

◆ — *Trip operates only when public school is open.*
Los viajes operarán solamente cuando las escuelas públicas estén abiertas

G14

Greenbelt Rd.-Good Luck Rd. Line

Effective Sunday, December 15, 2024

A partir del domingo, 15 de deciembre de 2024

► Westbound to Greenbelt station

Monday thru Friday — Lunes a viernes

Route Number	New Carrollton M	Annapolis Rd. & 85th Ave.	Cipriano Rd. & Tuckerman St.	Goddard Corporate Park	Greenbelt Rd. at NASA Main Gate	Greenbelt Rd. opposite Greenway Shopping Center	Crescent Rd. & Gardenway (Roosevelt Center)	Beltway Plaza ■	GREENBELT M
AM Service — Servicio matutino									
G14	5:00	5:04	5:08	5:14	5:19	5:24	5:27	●	5:40
G14	5:30	5:34	5:38	5:44	5:49	5:54	5:57	●	6:10
G14	6:00	6:06	6:11	6:20	6:26	6:31	6:36	●	6:50
G14	6:30	6:36	6:41	6:50	6:56	7:01	7:06	●	7:20
G14	7:00	7:06	7:11	7:20	7:26	7:31	7:35	7:46	7:52
G14	7:30	7:36	7:41	7:50	7:56	8:01	8:05	8:16	8:22
G14	8:00	8:06	8:11	8:20	8:26	8:31	8:35	8:46	8:52
G14	8:30	8:36	8:41	8:50	8:56	9:01	9:05	9:16	9:22
G14	9:15	9:21	9:26	9:35	9:41	9:46	9:50	10:01	10:07
G14	10:15	10:21	10:26	10:35	10:41	10:46	10:50	11:01	11:07
G14	11:15	11:21	11:26	11:35	11:41	11:46	11:50	12:01	12:07
PM Service — Servicio vespertino									
G14	12:15	12:21	12:26	12:36	12:42	12:48	12:52	1:04	1:10
G14	1:15	1:21	1:26	1:36	1:42	1:48	1:52	2:04	2:10
G14	2:00	2:06	2:11	2:21	2:27	2:33	2:37	2:49	2:55
G14	2:30	2:37	2:43	2:54	3:01	3:07	3:11	3:23	3:30
G14	◆2:50	2:57	3:03	3:14	3:21	3:27	3:31	3:43	3:50
G14	3:00	3:07	3:13	3:24	3:31	3:37	3:41	3:53	4:00
G14	3:30	3:37	3:43	3:54	4:01	4:07	4:11	4:23	4:30
G14	4:00	4:07	4:13	4:24	4:31	4:37	4:41	4:53	5:00
G14	4:30	4:37	4:43	4:54	5:01	5:07	5:11	5:23	5:30
G14	5:00	5:07	5:13	5:24	5:31	5:37	5:41	5:53	6:00
G14	5:30	5:37	5:43	5:54	6:01	6:07	6:11	6:23	6:30
G14	6:00	6:07	6:13	6:24	6:31	6:37	6:41	6:53	7:00
G14	6:45	6:52	6:58	7:09	7:16	7:22	7:26	7:38	7:45
G14	7:45	7:51	7:56	8:05	8:11	8:16	8:20	8:30	8:36
G14	8:45	8:51	8:56	9:05	9:11	9:16	9:20	9:30	9:36
▲ **G14**	-	-	-	-	-	-	11:20	-	11:34

■ — *Buses are timed at stop under parking garage.*
Estas horas son las de la parada del autobús que está debajo del garaje del estacionamiento.

● — *These trips do not loop through shopping center. Use stops on Greenbelt Road.*
Estos viajes no darán vuelta a través del centro comercial. Use las paradas de la calle Greenbelt Road.

▲ — *This trip serves the stop at Crescent Rd. & Gardenway normally served by trips going to New Carrollton station. It does not serve regular G14 stops east of Southway.*
Este viaje provee servicio a la parada de Crecent Rd. & Gardenway, la cual normalmente ofrece viajes a usuarios que van a la estación de Metrorail de New Carrollton. Este viaje no proveerá servicio a las paradas regulares de la ruta G14 al este de Southway.

◆ — *Trip operates only when public school is open.*
Los viajes operarán solamente cuando las escuelas públicas estén abiertas

G14
Greenbelt Rd.-Good Luck Rd. Line

Effective Sunday, December 15, 2024
A partir del domingo, 15 de deciembre de 2024

► Eastbound to New Carrollton station

Saturday — Sábados

Route Number	Green-belt M	Beltway Plaza ■	Crescent Rd. & Garden-way (Roosevelt Center)	Greenbelt Rd. at Greenway Shopping Center	Greenbelt Rd. opposite NASA Main Gate	Goddard Corporate Park	Cipriano Rd. & Tuckerman St.	Annapolis Rd. & 85th Ave.	NEW CARROLL-TON M
AM Service — Servicio matutino									
G14	6:25	6:34	6:42	6:46	6:49	6:54	7:03	7:09	7:13
G14	7:25	7:34	7:42	7:46	7:49	7:54	8:03	8:09	8:13
G14	8:25	8:34	8:42	8:46	8:49	8:54	9:03	9:09	9:13
G14	9:25	9:36	9:44	9:49	9:53	9:59	10:08	10:16	10:21
G14	10:25	10:36	10:44	10:49	10:53	10:59	11:08	11:16	11:21
G14	11:25	11:36	11:46	11:53	11:57	12:03	12:13	12:21	12:26
PM Service — Servicio vespertino									
G14	12:25	12:36	12:46	12:53	12:57	1:03	1:13	1:21	1:26
G14	1:25	1:36	1:46	1:53	1:57	2:03	2:13	2:21	2:26
G14	2:25	2:36	2:46	2:53	2:57	3:03	3:13	3:21	3:26
G14	3:25	3:36	3:46	3:53	3:57	4:03	4:13	4:21	4:26
G14	4:25	4:36	4:46	4:53	4:57	5:03	5:13	5:21	5:26
G14	5:25	5:36	5:46	5:53	5:57	6:03	6:13	6:21	6:26
G14	6:25	6:36	6:46	6:53	6:57	7:03	7:13	7:21	7:26
G14	7:25	7:34	7:43	7:49	7:53	7:59	8:07	8:13	8:17
G14	8:25	8:34	8:43	8:49	8:53	8:59	9:07	9:13	9:17
G14	9:25	9:34	9:43	9:49	9:53	9:59	10:07	10:13	10:17

■ — *Buses are timed at stop under parking garage.*
Estas horas son las de la parada del autobús que está debajo del garaje del estacionamiento.

On four Federal holidays, Columbus Day, Veterans' Day, Martin Luther King, Jr. Day, and Presidents' Day, the Saturday schedule will be in effect.

Metrobus proveerá servicio con horario de sábado durante los cuatro días festivos de Columbus Day, Veterans Day, Martin Luther King Jr. Day, y Presidents' Day

► Westbound to Greenbelt station

Saturday — Sábados

Route Number	New Carrollton M	Annapolis Rd. & 85th Ave.	Cipriano Rd. & Tuckerman St.	Goddard Corporate Park	Greenbelt Rd. at NASA Main Gate	Green-belt Rd. opposite Greenway Shopping Center	Crescent Rd. & Garden-way (Roosevelt Center)	Beltway Plaza ■	GREEN-BELT M
AM Service — Servicio matutino									
G14	7:00	7:05	7:10	7:18	7:24	7:29	7:33	7:43	7:48
G14	8:00	8:05	8:10	8:18	8:24	8:29	8:33	8:43	8:48
G14	9:00	9:06	9:11	9:19	9:25	9:30	9:33	9:43	9:49
G14	10:00	10:06	10:11	10:19	10:25	10:30	10:33	10:43	10:49
G14	11:00	11:06	11:11	11:19	11:25	11:30	11:33	11:43	11:49
PM Service — Servicio vespertino									
G14	12:00	12:07	12:13	12:22	12:28	12:33	12:37	12:50	12:56
G14	1:00	1:07	1:13	1:22	1:28	1:33	1:37	1:50	1:56
G14	2:00	2:07	2:13	2:22	2:28	2:33	2:37	2:50	2:56
G14	3:00	3:07	3:13	3:22	3:28	3:33	3:37	3:50	3:56
G14	4:00	4:07	4:13	4:22	4:28	4:33	4:37	4:50	4:56
G14	5:00	5:06	5:11	5:20	5:26	5:30	5:33	5:43	5:49
G14	6:00	6:06	6:11	6:20	6:26	6:30	6:33	6:43	6:49
G14	7:00	7:06	7:11	7:20	7:26	7:30	7:33	7:43	7:49
G14	8:00	8:06	8:11	8:20	8:26	8:30	8:33	8:43	8:49
G14	9:00	9:04	9:08	9:15	9:20	9:25	9:29	9:39	9:44
G14	10:00	10:04	10:08	10:15	10:20	10:25	10:29	10:39	10:44

■ — *Buses are timed at stop under parking garage.*
Estas horas son las de la parada del autobús que está debajo del garaje del estacionamiento.

▼ — *Buses are timed at stop under parking garage.*
Los viajes operarán solamente cuando las escuelas públicas estén abiertas

On four Federal holidays, Columbus Day, Veterans' Day, Martin Luther King, Jr. Day, and Presidents' Day, the Saturday schedule will be in effect.

Metrobus proveerá servicio con horario de sábado durante los cuatro días festivos de Columbus Day, Veterans Day, Martin Luther King Jr. Day, y Presidents' Day

G14

Greenbelt Rd.-Good Luck Rd. Line

Effective Sunday, December 15, 2024

A partir del domingo, 15 de deciembre de 2024

Eastbound to New Carrollton station

Sunday — Domingos

Route Number	Green-belt M	Beltway Plaza ■	Crescent Rd. & Garden-way (Roosevelt Center)	Greenbelt Rd. at Greenway Shopping Center	Greenbelt Rd. opposite NASA Main Gate	Goddard Corporate Park	Cipriano Rd. & Tuckerman St.	Annapolis Rd. & 85th Ave.	NEW CARROLL-TON M
AM Service — Servicio matutino									
G14	6:25	6:32	6:39	6:43	6:46	6:50	6:58	7:04	7:08
G14	7:25	7:35	7:43	7:47	7:50	7:55	8:03	8:10	8:14
G14	8:25	8:35	8:43	8:47	8:50	8:55	9:03	9:10	9:14
G14	9:25	9:36	9:45	9:51	9:55	10:01	10:10	10:17	10:21
G14	10:25	10:36	10:45	10:51	10:55	11:01	11:10	11:17	11:21
G14	11:25	11:36	11:45	11:51	11:55	12:01	12:10	12:17	12:21
PM Service — Servicio vespertino									
G14	12:25	12:36	12:45	12:51	12:55	1:01	1:10	1:17	1:21
G14	1:25	1:36	1:45	1:51	1:55	2:01	2:10	2:17	2:21
G14	2:25	2:36	2:45	2:51	2:55	3:01	3:10	3:17	3:21
G14	3:25	3:36	3:45	3:51	3:55	4:01	4:10	4:17	4:21
G14	4:25	4:36	4:45	4:51	4:55	5:01	5:10	5:17	5:21
G14	5:25	5:36	5:45	5:51	5:55	6:01	6:10	6:17	6:21
G14	6:25	6:36	6:45	6:51	6:55	7:01	7:10	7:17	7:21
G14	7:25	7:35	7:43	7:49	7:52	7:58	8:06	8:12	8:16
G14	8:25	8:35	8:43	8:49	8:52	8:58	9:06	9:12	9:16
G14	9:25	9:35	9:43	9:49	9:52	9:58	10:06	10:12	10:16

■ — *Buses are timed at stop under parking garage.*
Estas horas son las de la parada del autobús que está debajo del garaje del estacionamiento.

Westbound to Greenbelt station

Sunday — Domingos

Route Number	New Carrollton M	Annapolis Rd. & 85th Ave.	Cipriano Rd. & Tuckerman St.	Goddard Corporate Park	Greenbelt Rd. at NASA Main Gate	Green-belt Rd. opposite Greenway Shopping Center	Crescent Rd. & Garden-way (Roosevelt Center)	Beltway Plaza ■	GREEN-BELT M
AM Service — Servicio matutino									
G14	7:00	7:05	7:09	7:16	7:21	7:25	7:30	7:40	7:45
G14	8:00	8:05	8:09	8:16	8:21	8:25	8:30	8:40	8:45
G14	9:00	9:05	9:09	9:16	9:21	9:25	9:30	9:40	9:45
G14	10:00	10:05	10:09	10:16	10:21	10:25	10:30	10:40	10:45
G14	11:00	11:06	11:11	11:19	11:25	11:30	11:34	11:45	11:51
PM Service — Servicio vespertino									
G14	12:00	12:06	12:11	12:20	12:26	12:31	12:34	12:46	12:52
G14	1:00	1:06	1:11	1:20	1:26	1:31	1:34	1:46	1:52
G14	2:00	2:06	2:11	2:20	2:26	2:31	2:34	2:46	2:52
G14	3:00	3:06	3:11	3:20	3:26	3:31	3:34	3:46	3:52
G14	4:00	4:06	4:11	4:20	4:26	4:31	4:34	4:46	4:52
G14	5:00	5:06	5:11	5:20	5:26	5:31	5:34	5:46	5:52
G14	6:00	6:06	6:11	6:20	6:25	6:29	6:32	6:43	6:49
G14	7:00	7:06	7:11	7:20	7:25	7:29	7:32	7:43	7:49
G14	8:00	8:06	8:11	8:20	8:25	8:29	8:32	8:43	8:49
G14	9:00	9:06	9:11	9:20	9:25	9:29	9:32	9:43	9:49
G14	10:00	10:06	10:11	10:20	10:25	10:29	10:32	10:43	10:49

■ — *Buses are timed at stop under parking garage.*
Estas horas son las de la parada del autobús que está debajo del garaje del estacionamiento.

How to use this timetable

- Use the map to find the stops closest to where you will get on and off the bus.
- Select the schedule (Weekday, Saturday, Sunday) for when you will travel. Along the top of the schedule, find the stop at or nearest the point where you will get on the bus. Follow that column down to the time you want to leave.
- Use the same method to find the times the bus is scheduled to arrive at the stop where you will get off the bus.
- If the bus stop is not listed, use the time shown for the bus stop before it as the time to wait at the stop.
- The end-of-the-line or last stop is listed in ALL CAPS on the schedule.

Cómo Usar este Horario

- Use este mapa para localizar las paradas más cercanas a donde se subirá y bajará del autobús.
- Seleccione el horario (Entre semana, sábado, domingo) de cuando viajará. A lo largo de la parte superior del horario, localice la parada o el punto más cercano a la parada en la que se subirá al autobús. Siga esa columna hacia abajo hasta la hora en la que desee salir.
- Utilice el mismo método para localizar las horas en que el autobús está programado para llegar a la parada en donde desea bajarse del autobús.
- Si la parada del autobús no está listada use la hora que se muestra en la parada anterior como la hora de espera en la parada.
- El final de la ruta o la última parada del autobús aparece en letras MAYÚSCULAS en el horario.

Washington
Metropolitan Area
Transit Authority

A District of Columbia,
Maryland and Virginia
Transit Partnership

English-Español Effective 9-5-21

H12

Marlow Heights-Temple Hills Line

metrobus

Serves these locations-
Brinda servicio a estas ubicaciones

- Heather Hill Apartments
- Temple Hills
- Princeton Estates Apartments (Marlow Overlook) (H11)
- Marlow Heights Shopping Center (H11, H12)
- Hillcrest Heights (H11, H12)
- Iverson Mall
- Naylor Road station

metrobus
6430
TT METROBUS
6430

www.wmata.com
Information Anytime 202-637-7000 TTY 202-962-2033

H12

Marlow Heights-Temple Hills Line

Effective Sunday, September 5, 2021

A partir del domingo, 5 de septiembre de 2021

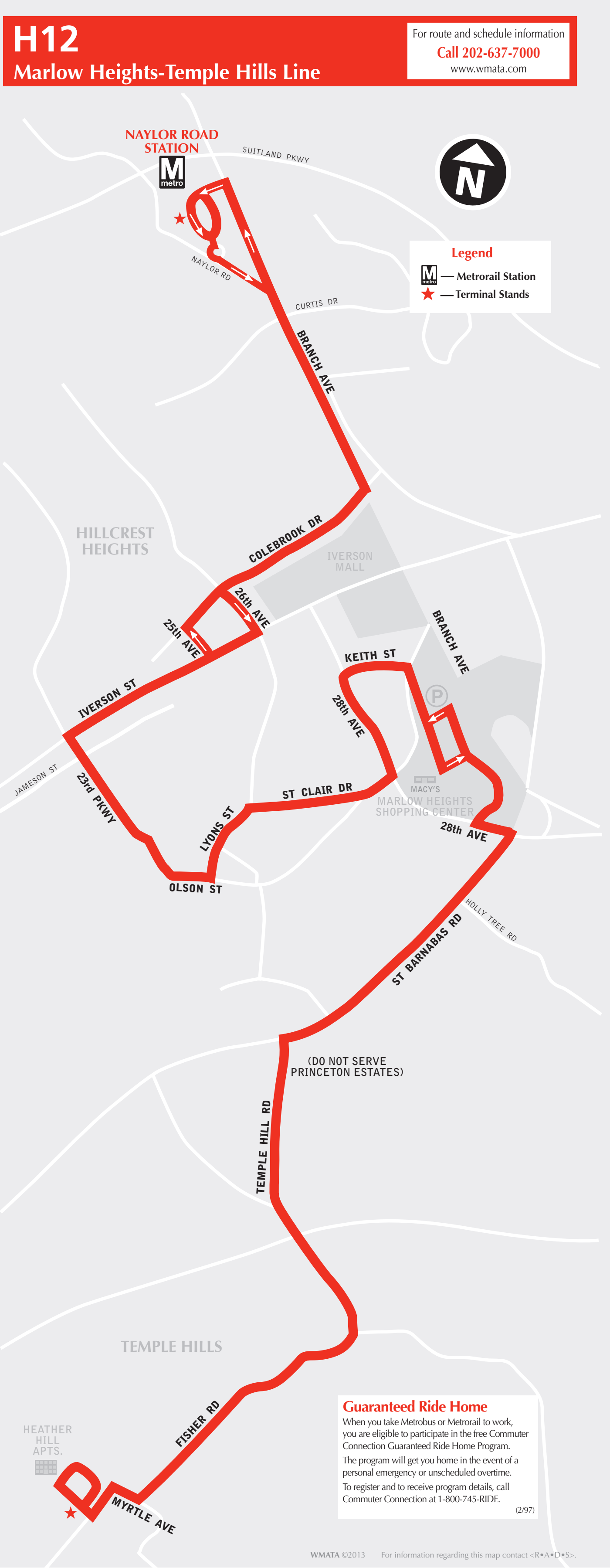
H12
Marlow Heights-Temple Hills Line
For route and schedule information
Call 202-637-7000
www.wmata.com
NAYLOR ROAD STATION
SUITLAND PKWY
N
Legend
Metrorail Station
Terminal Stands
NAYLOR RD
CURTIS DR
BRANCH AVE
HILLCREST HEIGHTS
COLEBROOK DR
IVERSON MALL
26th AVE
25th AVE
BRANCH AVE
IVERSON ST
KEITH ST
28th AVE
JAMESON ST
23rd PKWY
ST CLAIR DR
LYONS ST
MACY'S
MARLOW HEIGHTS SHOPPING CENTER
28th AVE
OLSON ST
HOLLY TREE RD
ST BARNABAS RD
(DO NOT SERVE PRINCETON ESTATES)
TEMPLE HILL RD
TEMPLE HILLS
HEATHER HILL APTS.
FISHER RD
MYRTLE AVE
WMATA ©2013
For information regarding this map contact <R•A•D•S>.

Guaranteed Ride Home

When you take Metrobus or Metrorail to work, you are eligible to participate in the free Commuter Connection Guaranteed Ride Home Program.

The program will get you home in the event of a personal emergency or unscheduled overtime.

To register and to receive program details, call Commuter Connection at 1-800-745-RIDE.

(2/97)

H12

Marlow Heights-Temple Hills Line

Effective Sunday, September 5, 2021

A partir del domingo, 5 de septiembre de 2021

Northbound To Naylor Road station

Monday thru Friday — De Lunes a viernes

Route Number	Heather Hill Apts.	St. Barnabas Rd. & Holly Tree Rd.	Marlow Heights Shopping Center (Macy's)	23rd Pkwy. & Jameson St. (Hillcrest Heights)	NAYLOR ROAD M
AM Service — Servicio matutino					
H12	4:50	4:58	5:01	5:08	5:15
H12	5:25	5:33	5:36	5:43	5:50
H12	6:00	6:08	6:11	6:18	6:25
H12	6:35	6:43	6:47	6:54	7:03
H12	7:10	7:18	7:22	7:29	7:38
H12	7:45	7:53	7:57	8:04	8:13
H12	8:20	8:27	8:31	8:38	8:47
H12	8:55	9:02	9:06	9:13	9:22
H12	9:30	9:37	9:42	9:49	9:58
H12	10:00	10:07	10:12	10:19	10:28
H12	10:35	10:42	10:47	10:54	11:03
H12	11:10	11:17	11:22	11:29	11:38
H12	11:45	11:52	11:57	12:04	12:13
PM Service — Servicio vespertino					
H12	12:20	12:27	12:32	12:39	12:48
H12	12:55	1:02	1:07	1:14	1:23
H12	1:30	1:37	1:42	1:49	1:58
H12	2:05	2:12	2:17	2:24	2:33
H12	2:40	2:47	2:52	2:59	3:08
H12	3:15	3:23	3:28	3:35	3:45
H12	3:55	4:03	4:08	4:15	4:25
H12	4:30	4:38	4:43	4:50	5:00
H12	5:05	5:13	5:18	5:25	5:35
H12	5:40	5:48	5:53	6:00	6:10
H12	6:15	6:23	6:27	6:34	6:42
H12	6:50	6:58	7:02	7:09	7:17
H12	7:25	7:33	7:37	7:44	7:52
H12	8:00	8:08	8:12	8:19	8:27
H12	8:35	8:43	8:47	8:54	9:02
H12	9:10	9:18	9:22	9:29	9:37
H12	9:40	9:48	9:52	9:59	10:07
H12	10:15	10:23	10:27	10:34	10:42
H12	10:50	10:58	11:02	11:09	11:17
H12	11:25	11:33	11:37	11:44	11:52
H12	12:00	12:08	12:12	12:19	12:27

Southbound To Temple Hills

Monday thru Friday — De Lunes a viernes

Route Number	Naylor Rd. Rd. M	23rd Pkwy. & Jameson St. (Hillcrest Heights)	Marlow Heights Shopping Center (Macy's)	St. Barnabas Rd. & Holly Tree Rd.	Heather Hill Apts. (TEMPLE HILLS)
AM Service — Servicio matutino					
H12	5:25	5:32	5:38	5:42	5:51
H12	6:00	6:07	6:13	6:17	6:26
H12	6:35	6:42	6:48	6:52	7:01
H12	7:10	7:19	7:26	7:29	7:40
H12	7:45	7:54	8:01	8:04	8:15
H12	8:20	8:29	8:36	8:39	8:50
H12	8:55	9:04	9:11	9:14	9:25
H12	9:30	9:38	9:45	9:48	9:57
H12	10:05	10:13	10:20	10:23	10:32
H12	10:40	10:48	10:55	10:58	11:07
H12	11:15	11:23	11:30	11:33	11:42
H12	11:50	11:58	12:05	12:08	12:17
PM Service — Servicio vespertino					
H12	12:25	12:33	12:40	12:43	12:52
H12	1:00	1:08	1:15	1:18	1:27
H12	1:35	1:43	1:50	1:53	2:02
H12	2:10	2:18	2:25	2:28	2:37
H12	2:45	2:53	3:00	3:03	3:12
H12	3:20	3:30	3:37	3:41	3:50
H12	3:55	4:05	4:12	4:16	4:25
H12	4:30	4:40	4:47	4:51	5:00
H12	5:05	5:15	5:22	5:26	5:35
H12	5:40	5:50	5:57	6:01	6:10
H12	6:15	6:25	6:32	6:36	6:45
H12	6:50	7:00	7:07	7:10	7:19
H12	7:25	7:35	7:42	7:45	7:54
H12	8:00	8:10	8:17	8:20	8:29
H12	8:35	8:45	8:52	8:55	9:04
H12	9:10	9:18	9:25	9:28	9:37
H12	9:45	9:53	10:00	10:03	10:12
H12	10:20	10:28	10:35	10:38	10:47
H12	10:55	11:03	11:10	11:13	11:22
H12	11:30	11:38	11:45	11:48	11:57
After Midnight — Servicio después de la medianoche					
H12	12:05	12:13	12:20	12:23	12:32
H12	12:40	12:48	12:55	12:58	1:07

H12

Marlow Heights-Temple Hills Line

Effective Sunday, September 5, 2021

A partir del domingo, 5 de septiembre de 2021

Northbound To Naylor Road station

Saturday — Sábados

Route Number	Heather Hill Apts.	St. Barnabas Rd. & Holly Tree Rd.	Marlow Heights Shopping Center (Macy's)	23rd Pkwy. & Jameson St. (Hillcrest Heights)	NAYLOR ROAD M
AM Service — Servicio matutino					
H12	6:19	6:27	6:31	6:40	6:47
H12	6:48	6:56	7:00	7:09	7:16
H12	7:48	7:56	8:00	8:09	8:16
H12	8:48	8:56	9:00	9:09	9:16
H12	9:48	9:56	10:00	10:09	10:16
H12	10:48	10:56	11:00	11:09	11:16
H12	11:48	11:56	12:00	12:09	12:16
PM Service — Servicio vespertino					
H12	12:48	12:56	1:00	1:09	1:16
H12	1:48	1:56	2:00	2:09	2:16
H12	2:48	2:56	3:00	3:09	3:16
H12	3:48	3:56	4:00	4:09	4:16
H12	4:48	4:56	5:00	5:09	5:16
H12	5:48	5:56	6:00	6:09	6:16
H12	6:48	6:56	7:00	7:09	7:16
H12	7:48	7:56	8:00	8:09	8:16
H12	8:48	8:56	9:00	9:09	9:16
H12	9:48	9:56	10:00	10:09	10:16
H12	10:48	10:56	11:00	11:09	11:16

On five Federal holidays, Juneteenth, Columbus Day, Veterans' Day, Martin Luther King, Jr. Day, and Presidents' Day, the Saturday schedule will be in effect.

Metrobus proveerá servicio con horario de sábado durante los cinco días festivos de Juneteenth, Columbus Day, Veterans Day, Martin Luther King Jr. Day, y Presidents' Day.

Southbound To Temple Hills

Saturday — Sábados

Route Number	Naylor Rd. M	23rd Pkwy. & Jameson St. (Hillcrest Heights)	Marlow Heights Shopping Center (Macy's)	St. Barnabas Rd. & Holly Tree Rd.	Heather Hill Apts. (TEMPLE HILLS)
AM Service — Servicio matutino					
H12	7:20	7:27	7:33	7:37	7:47
H12	8:20	8:27	8:33	8:37	8:47
H12	9:20	9:27	9:33	9:37	9:47
H12	10:20	10:27	10:33	10:37	10:47
H12	11:20	11:27	11:33	11:37	11:47
PM Service — Servicio vespertino					
H12	12:20	12:27	12:33	12:37	12:47
H12	1:20	1:27	1:33	1:37	1:47
H12	2:20	2:27	2:33	2:37	2:47
H12	3:20	3:27	3:33	3:37	3:47
H12	4:20	4:27	4:33	4:37	4:47
H12	5:20	5:27	5:33	5:37	5:47
H12	6:20	6:27	6:33	6:37	6:47
H12	7:20	7:27	7:33	7:37	7:47
H12	8:20	8:27	8:33	8:37	8:47
H12	9:20	9:27	9:33	9:37	9:47
H12	10:20	10:27	10:33	10:37	10:47
H12	11:20	11:27	11:33	11:37	11:47

On five Federal holidays, Juneteenth, Columbus Day, Veterans' Day, Martin Luther King, Jr. Day, and Presidents' Day, the Saturday schedule will be in effect.

Metrobus proveerá servicio con horario de sábado durante los cinco días festivos de Juneteenth, Columbus Day, Veterans Day, Martin Luther King Jr. Day, y Presidents' Day.

Northbound To Naylor Road station

Sunday — Domingos

Route Number	Heather Hill Apts.	St. Barnabas Rd. & Holly Tree Rd.	Marlow Heights Shopping Center (Macy's)	23rd Pkwy. & Jameson St. (Hillcrest Heights)	NAYLOR ROAD M
AM Service — Servicio matutino					
H12	7:50	7:58	8:02	8:10	8:17
H12	8:50	8:58	9:02	9:10	9:17
H12	9:50	9:58	10:02	10:10	10:17
H12	10:50	10:58	11:02	11:10	11:17
H12	11:50	11:58	12:02	12:10	12:17
PM Service — Servicio vespertino					
H12	12:50	12:58	1:02	1:10	1:17
H12	1:50	1:58	2:02	2:10	2:17
H12	2:50	2:58	3:02	3:10	3:17
H12	3:50	3:58	4:02	4:10	4:17
H12	4:50	4:58	5:02	5:10	5:17
H12	5:50	5:58	6:02	6:10	6:17
H12	6:50	6:58	7:02	7:10	7:17
H12	7:50	7:58	8:02	8:10	8:17
H12	8:50	8:58	9:02	9:10	9:17

Southbound To Temple Hills

Sunday — Domingos

Route Number	Naylor Rd. M	23rd Pkwy. & Jameson St. (Hillcrest Heights)	Marlow Heights Shopping Center (Macy's)	St. Barnabas Rd. & Holly Tree Rd.	Heather Hill Apts. (TEMPLE HILLS)
AM Service — Servicio matutino					
H12	8:22	8:29	8:35	8:39	8:48
H12	9:22	9:29	9:35	9:39	9:48
H12	10:22	10:29	10:35	10:39	10:48
H12	11:22	11:29	11:35	11:39	11:48
PM Service — Servicio vespertino					
H12	12:22	12:29	12:35	12:39	12:48
H12	1:22	1:29	1:35	1:39	1:48
H12	2:22	2:29	2:35	2:39	2:48
H12	3:22	3:29	3:35	3:39	3:48
H12	4:22	4:29	4:35	4:39	4:48
H12	5:22	5:29	5:35	5:39	5:48
H12	6:22	6:29	6:35	6:39	6:48
H12	7:22	7:29	7:35	7:39	7:48
H12	8:22	8:29	8:35	8:39	8:48
H12	9:22	9:29	9:35	9:39	9:48

How to use this timetable

- Use the map to find the stops closest to where you will get on and off the bus.
- Select the schedule (Weekday, Saturday, Sunday) for when you will travel. Along the top of the schedule, find the stop at or nearest the point where you will get on the bus. Follow that column down to the time you want to leave.
- Use the same method to find the times the bus is scheduled to arrive at the stop where you will get off the bus.
- If the bus stop is not listed, use the time shown for the bus stop before it as the time to wait at the stop.
- The end-of-the-line or last stop is listed in ALL CAPS on the schedule.

Cómo Usar este Horario

- Use este mapa para localizar las paradas más cercanas a donde se subirá y bajará del autobús.
- Seleccione el horario (Entre semana, sábado, domingo) de cuando viajará. A lo largo de la parte superior del horario, localice la parada o el punto más cercano a la parada en la que se subirá al autobús. Siga esa columna hacia abajo hasta la hora en la que desee salir.
- Utilice el mismo método para localizar las horas en que el autobús está programado para llegar a la parada en donde desea bajarse del autobús.
- Si la parada del autobús no está listada use la hora que se muestra en la parada anterior como la hora de espera en la parada.
- El final de la ruta o la última parada del autobús aparece en letras MAYÚSCULAS en el horario.

English-Español Effective 12-11-22

J1,2

Bethesda-Silver Spring Line

metrobus

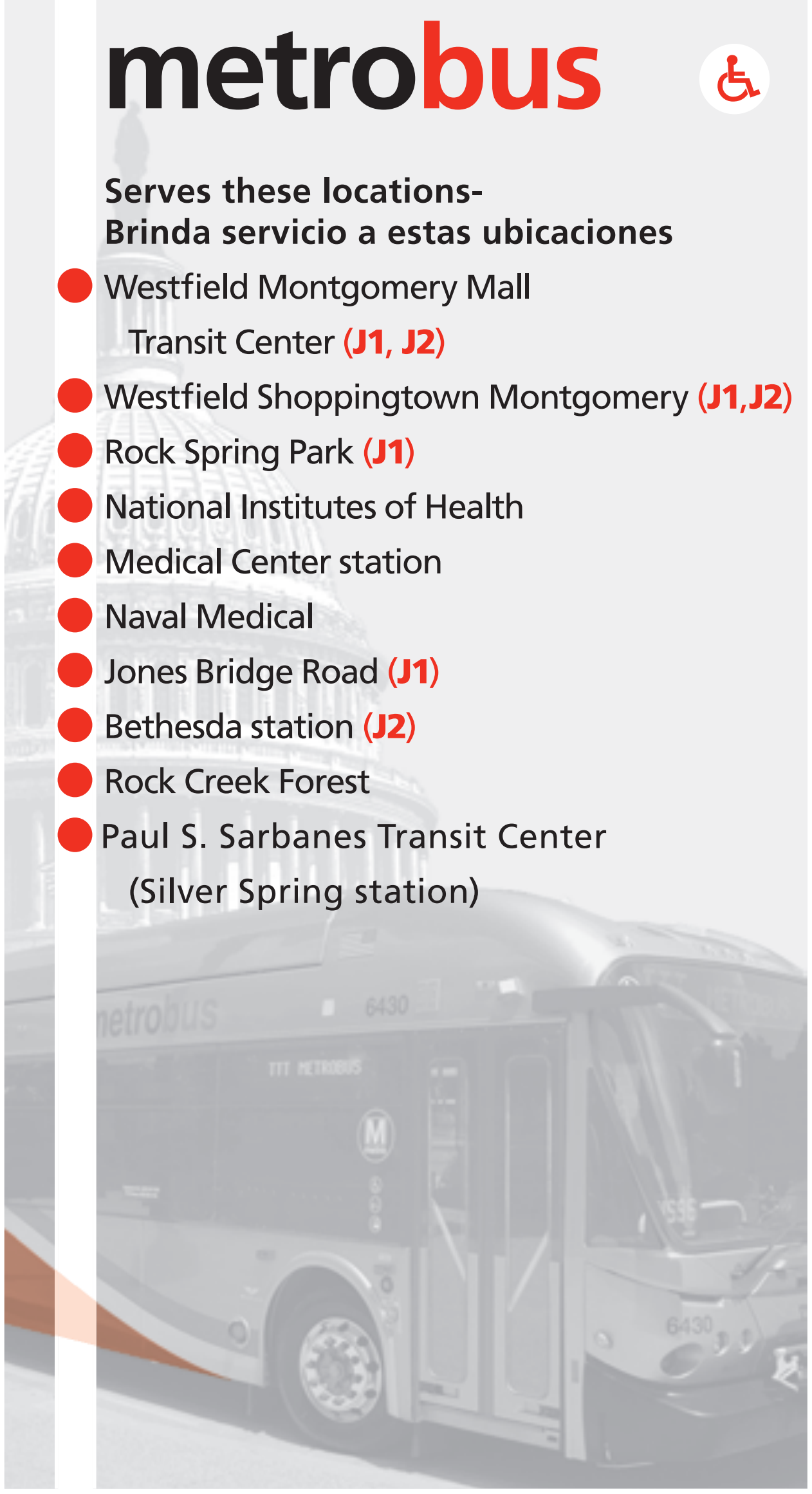

Serves these locations-
Brinda servicio a estas ubicaciones

- Westfield Montgomery Mall Transit Center (J1, J2)
- Westfield Shoppingtown Montgomery (J1,J2)
- Rock Spring Park (J1)
- National Institutes of Health
- Medical Center station
- Naval Medical
- Jones Bridge Road (J1)
- Bethesda station (J2)
- Rock Creek Forest
- Paul S. Sarbanes Transit Center (Silver Spring station)

www.wmata.com
Information Anytime 202-637-7000 TTY 202-962-2033

Washington
Metropolitan Area
Transit Authority

A District of Columbia,
Maryland and Virginia
Transit Partnership

J1,J2

Bethesda-Silver Spring Line

For route and schedule information
Call 202-637-7000
www.wmata.com

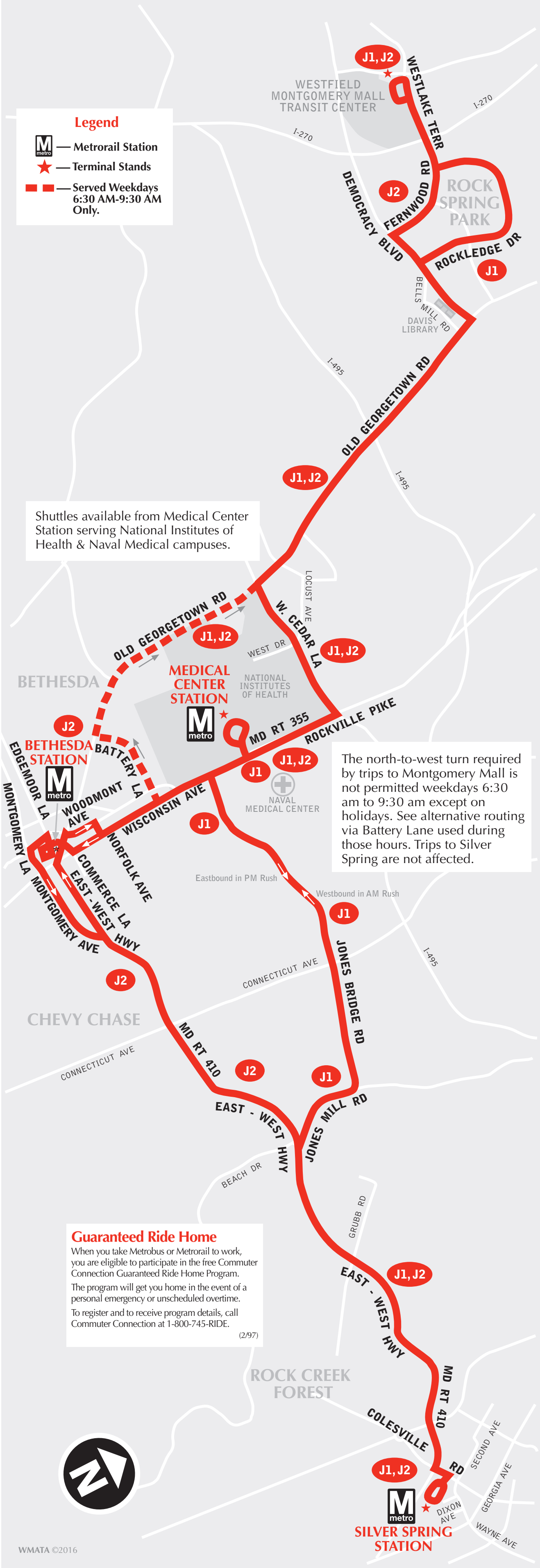

Legend
M metro — Metrorail Station
★ — Terminal Stands
▬ ▬ — Served Weekdays 6:30 AM-9:30 AM Only.
J1, J2
WESTFIELD MONTGOMERY MALL TRANSIT CENTER
WESTLAKE TERR
I-270
I-270
J2
FERNWOOD RD
ROCK SPRING PARK
DEMOCRACY BLVD
ROCKLEDGE DR
J1
BELLS MILL RD
DAVIS LIBRARY
I-495
OLD GEORGETOWN RD
J1, J2
I-495
LOCUST AVE
OLD GEORGETOWN RD
J1, J2
W. CEDAR LA
J1, J2
WEST DR
MEDICAL CENTER STATION
NATIONAL INSTITUTES OF HEALTH
BETHESDA
J2
BETHESDA STATION
BATTERY LA
MD RT 355
ROCKVILLE PIKE
J1, J2
J1
NAVAL MEDICAL CENTER
EDGEMOOR LA
WOODMONT AVE
WISCONSIN AVE
J1
MONTGOMERY LA
NORFOLK AVE
COMMERCE LA
EAST-WEST HWY
MONTGOMERY AVE
Eastbound in PM Rush
Westbound in AM Rush
J1
I-495
J2
CONNECTICUT AVE
JONES BRIDGE RD
CHEVY CHASE
MD RT 410
J2
J1
CONNECTICUT AVE
EAST - WEST HWY
JONES MILL RD
BEACH DR
GRUBB RD
J1, J2
EAST - WEST HWY
ROCK CREEK FOREST
MD RT 410
COLESVILLE RD
SECOND AVE
J1, J2
GEORGIA AVE
DIXON AVE
SILVER SPRING STATION
WAYNE AVE

Shuttles available from Medical Center Station serving National Institutes of Health & Naval Medical campuses.

The north-to-west turn required by trips to Montgomery Mall is not permitted weekdays 6:30 am to 9:30 am except on holidays. See alternative routing via Battery Lane used during those hours. Trips to Silver Spring are not affected.

Guaranteed Ride Home

When you take Metrobus or Metrorail to work, you are eligible to participate in the free Commuter Connection Guaranteed Ride Home Program.

The program will get you home in the event of a personal emergency or unscheduled overtime.

To register and to receive program details, call Commuter Connection at 1-800-745-RIDE.

(2/97)

WMATA ©2016

J1,2

Bethesda-Silver Spring Line

Effective Sunday, December 11, 2022

A partir del domingo, 11 de deciembre de 2022

Westbound To Westfield Montgomery Mall Transit Center

Monday thru Friday — De Lunes a viernes

Route Number	Paul S. Sarbanes Transit Center (Silver Spring)	East-West Hwy. & Grubb Rd. (Rock Creek Forest)	East-West Hwy. & Connecticut Ave.	Jones Bridge Rd. & Connecticut Ave.	Bethesda	MEDICAL CENTER	W. Cedar La. & Locust Ave.	Old Georgetown Rd. & W. Cedar La.	Democracy Blvd. & Old Georgetown Rd.	Rockspring Park	Westfield MONTGOMERY MALL Transit Center
AM Service — Servicio matutino											
J2	4:45	4:52	4:56	-	5:01	5:09	5:12	5:13	5:18	-	5:23
J2	5:15	5:22	5:26	-	5:31	5:39	5:42	5:43	5:48	-	5:53
J2	5:35	5:42	5:46	-	5:52	6:02	6:06	6:08	6:13	-	6:18
J1	5:40	5:47	-	5:53	-	5:55	5:59	6:01	6:06	6:10	6:14
J2	5:55	6:02	6:06	-	6:12	6:22	6:26	6:28	6:33	-	6:38
J1	6:00	6:08	-	6:14	-	6:21	6:28	6:30	6:35	6:39	6:44
J2	6:05	6:13	6:19	-	6:26	6:33	-	6:38	6:42	-	6:47
J2	6:15	6:23	6:29	-	6:36	6:43	-	6:48	6:52	-	6:57
J1	6:20	6:28	-	6:33	-	6:40	-	6:47	6:52	6:56	7:01
J2	6:25	6:33	6:39	-	6:46	6:53	-	6:58	7:02	-	7:07
J2	6:35	6:43	6:49	-	6:56	7:03	-	7:08	7:12	-	7:17
J1	6:40	6:48	-	6:53	-	7:00	-	7:07	7:12	7:16	7:21
J2	6:45	6:53	6:59	-	7:06	7:13	-	7:18	7:22	-	7:27
J2	6:55	7:04	7:10	-	7:19	7:30	-	7:39	7:45	-	7:50
J1	7:00	7:09	-	7:16	-	7:24	-	7:33	7:39	7:43	7:47
J2	7:05	7:14	7:20	-	7:29	7:40	-	7:49	7:55	-	8:00
J2	7:15	7:24	7:30	-	7:39	7:50	-	7:59	8:05	-	8:10
J1	7:20	7:29	-	7:36	-	7:44	-	7:53	7:59	8:03	8:07
J2	7:25	7:34	7:40	-	7:49	8:00	-	8:09	8:15	-	8:20
J2	7:35	7:44	7:50	-	7:59	8:10	-	8:19	8:25	-	8:30
J1	7:40	7:49	-	7:56	-	8:04	-	8:13	8:19	8:23	8:27
J2	7:45	7:54	8:00	-	8:09	8:20	-	8:29	8:35	-	8:40
J2	7:55	8:04	8:10	-	8:19	8:30	-	8:39	8:45	-	8:50
J1	8:00	8:09	-	8:16	-	8:24	-	8:33	8:39	8:43	8:47
J2	8:05	8:14	8:20	-	8:29	8:40	-	8:49	8:55	-	9:00
J2	8:15	8:24	8:30	-	8:39	8:50	-	8:59	9:05	-	9:10
J1	8:20	8:29	-	8:36	-	8:44	-	8:53	8:59	9:03	9:07
J2	8:25	8:34	8:40	-	8:49	9:00	-	9:09	9:15	-	9:20
J2	8:35	8:44	8:50	-	8:59	9:10	-	9:19	9:25	-	9:30
J1	8:40	8:49	-	8:56	-	9:04	-	9:13	9:19	9:23	9:27
J2	8:45	8:54	9:00	-	9:09	9:20	-	9:29	9:35	-	9:40
J2	8:55	9:04	9:10	-	9:19	9:30	-	9:39	9:45	-	9:50
J1	9:00	9:08	-	9:13	-	9:20	-	9:28	9:34	9:37	9:40
J2	9:05	9:13	9:18	-	9:24	9:34	9:37	9:39	9:45	-	9:51
J2	9:15	9:23	9:28	-	9:34	9:44	9:47	9:49	9:55	-	10:01
J2	9:25	9:33	9:38	-	9:44	9:54	9:57	9:59	10:05	-	10:11
J2	9:36	9:44	9:49	-	9:55	10:05	10:08	10:10	10:16	-	10:22
J2	9:48	9:56	10:01	-	10:07	10:17	10:20	10:22	10:28	-	10:34
J2	10:00	10:08	10:13	-	10:19	10:29	10:32	10:34	10:40	-	10:46
J2	10:12	10:20	10:25	-	10:31	10:41	10:44	10:46	10:52	-	10:58
J2	10:24	10:32	10:37	-	10:43	10:53	10:56	10:58	11:04	-	11:10
J2	10:36	10:44	10:49	-	10:55	11:05	11:08	11:10	11:16	-	11:22
J2	10:48	10:56	11:01	-	11:07	11:17	11:20	11:22	11:29	-	11:35
J2	11:00	11:08	11:13	-	11:19	11:29	11:32	11:34	11:41	-	11:47
J2	11:12	11:20	11:25	-	11:31	11:41	11:44	11:46	11:53	-	11:59
J2	11:24	11:32	11:37	-	11:43	11:53	11:56	11:58	12:05	-	12:11
J2	11:36	11:44	11:49	-	11:55	12:05	12:08	12:10	12:17	-	12:23
J2	11:48	11:56	12:01	-	12:07	12:17	12:20	12:22	12:29	-	12:35

J1,2

Bethesda-Silver Spring Line

Effective Sunday, December 11, 2022

A partir del domingo, 11 de diciembre de 2022

Westbound To Westfield Montgomery Mall Transit Center

Monday thru Friday — De Lunes a viernes

Route Number	Paul S. Sarbanes Transit Center (Silver Spring)	East-West Hwy. & Grubb Rd. (Rock Creek Forest)	East-West Hwy. & Connecticut Ave.	Jones Bridge Rd. & Connecticut Ave.	Bethesda	MEDICAL CENTER	W. Cedar La. & Locust Ave.	Old Georgetown Rd. & W. Cedar La.	Democracy Blvd. & Old Georgetown Rd.	Rockspring Park	Westfield MONTGOMERY MALL Transit Center
PM Service — Servicio vespertino											
J2	12:00	12:08	12:13	-	12:19	12:29	12:32	12:34	12:41	-	12:47
J2	12:12	12:20	12:25	-	12:31	12:41	12:44	12:46	12:53	-	12:59
J2	12:24	12:32	12:37	-	12:43	12:53	12:56	12:58	1:05	-	1:11
J2	12:36	12:44	12:49	-	12:55	1:05	1:08	1:10	1:17	-	1:23
J2	12:48	12:56	1:01	-	1:07	1:17	1:20	1:22	1:29	-	1:35
J2	1:00	1:08	1:13	-	1:19	1:29	1:32	1:34	1:41	-	1:47
J2	1:12	1:20	1:25	-	1:31	1:41	1:44	1:46	1:53	-	1:59
J2	1:24	1:32	1:37	-	1:43	1:53	1:56	1:58	2:05	-	2:11
J2	1:36	1:44	1:49	-	1:55	2:05	2:08	2:10	2:17	-	2:23
J2	1:48	1:56	2:01	-	2:07	2:17	2:20	2:22	2:29	-	2:35
J2	2:00	2:08	2:13	-	2:19	2:29	2:32	2:34	2:41	-	2:47
J2	2:12	2:20	2:25	-	2:31	2:41	2:44	2:46	2:53	-	2:59
J2	2:24	2:32	2:37	-	2:43	2:53	2:56	2:58	3:05	-	3:11
J2	2:36	2:44	2:49	-	2:55	3:05	3:08	3:10	3:17	-	3:23
J2	2:48	2:56	3:01	-	3:07	3:17	3:20	3:22	3:29	-	3:35
J2	3:00	3:08	3:13	-	3:19	3:29	3:32	3:34	3:41	-	3:47
J2	3:12	3:20	3:25	-	3:31	3:41	3:44	3:46	3:53	-	3:59
J2	3:24	3:32	3:37	-	3:43	3:53	3:56	3:58	4:05	-	4:11
J2	3:36	3:45	3:50	-	3:57	4:09	4:13	4:15	4:22	-	4:28
J2	3:48	3:57	4:02	-	4:09	4:21	4:25	4:27	4:34	-	4:40
J2	4:00	4:09	4:14	-	4:21	4:33	4:37	4:39	4:46	-	4:52
J2	4:12	4:21	4:26	-	4:33	4:45	4:49	4:51	4:58	-	5:04
J2	4:24	4:33	4:38	-	4:45	4:57	5:01	5:03	5:10	-	5:16
J2	4:36	4:45	4:50	-	4:57	5:09	5:13	5:15	5:22	-	5:28
J2	4:48	4:57	5:02	-	5:09	5:26	5:30	5:32	5:39	-	5:45
J2	5:00	5:09	5:14	-	5:21	5:38	5:42	5:44	5:51	-	5:57
J2	5:12	5:21	5:26	-	5:33	5:50	5:54	5:56	6:03	-	6:09
J2	5:24	5:32	5:37	-	5:43	5:54	5:57	5:59	6:05	-	6:10
J2	5:36	5:44	5:49	-	5:55	6:06	6:09	6:11	6:17	-	6:22
J2	5:48	5:56	6:01	-	6:07	6:18	6:21	6:23	6:29	-	6:34
J2	6:00	6:08	6:13	-	6:19	6:30	6:33	6:35	6:41	-	6:46
J2	6:12	6:20	6:25	-	6:31	6:42	6:45	6:47	6:53	-	6:58
J2	6:24	6:32	6:37	-	6:43	6:54	6:57	6:59	7:05	-	7:10
J2	6:36	6:44	6:49	-	6:55	7:06	7:09	7:11	7:17	-	7:22
J2	6:48	6:56	7:00	-	7:05	7:14	7:17	7:19	7:24	-	7:29
J2	7:00	7:08	7:12	-	7:17	7:26	7:29	7:31	7:36	-	7:41
J2	7:12	7:20	7:24	-	7:29	7:38	7:41	7:43	7:48	-	7:53
J2	7:24	7:32	7:36	-	7:41	7:50	7:53	7:55	8:00	-	8:05
J2	7:36	7:44	7:48	-	7:53	8:02	8:05	8:07	8:12	-	8:17
J2	7:48	7:56	8:00	-	8:05	8:14	8:17	8:19	8:24	-	8:29
J2	8:00	8:08	8:12	-	8:17	8:26	8:29	8:31	8:36	-	8:41
J2	8:12	8:20	8:24	-	8:29	8:38	8:41	8:43	8:48	-	8:53
J2	8:24	8:32	8:36	-	8:41	8:50	8:53	8:55	9:00	-	9:05
J2	8:36	8:44	8:48	-	8:53	9:02	9:05	9:07	9:12	-	9:17
J2	8:48	8:56	9:00	-	9:05	9:14	9:17	9:19	9:24	-	9:29
J2	9:00	9:08	9:12	-	9:17	9:26	9:29	9:31	9:36	-	9:41
J2	9:20	9:28	9:32	-	9:37	9:46	9:49	9:51	9:56	-	10:01
J2	9:40	9:47	9:51	-	9:56	10:05	10:07	10:08	10:13	-	10:18
J2	10:00	10:07	10:11	-	10:16	10:25	10:27	10:28	10:33	-	10:38
J2	10:20	10:27	10:31	-	10:36	10:45	10:47	10:48	10:53	-	10:58
J2	10:40	10:47	10:51	-	10:56	11:05	11:07	11:08	11:13	-	11:18
J2	11:00	11:06	11:10	-	11:15	11:23	11:25	11:26	11:30	-	11:35
J2	11:30	11:36	11:40	-	11:45	11:53	11:55	11:56	12:00	-	12:05
After Midnight Service — Servicio después de la medianoche											
J2	12:00	12:06	12:10	-	12:15	12:23	12:25	12:26	12:30	-	12:35
J2	12:30	12:36	12:40	-	12:45	12:53	12:55	12:56	1:00	-	1:05
J2	1:00	1:06	1:10	-	1:15	1:21	1:23	1:24	1:27	-	1:31
J2	1:30	1:36	1:40	-	1:45	1:51	1:53	1:54	1:57	-	2:01
J2	2:00	2:06	2:10	-	2:15	2:21	2:23	2:24	2:27	-	2:31

J1,2

Bethesda-Silver Spring Line

Effective Sunday, December 11, 2022
A partir del domingo, 11 de deciembre de 2022

► Eastbound To Silver Spring station

Monday thru Friday — De Lunes a viernes

Route Number	Westfield Montgomery Mall Transit Center	Rockspring Park	Old Georgetown Rd. & Bells Mill Rd.	W. Cedar La. & Old Georgetown Rd.	Medical Center M	Bethesda M	Jones Bridge Rd. & Connecticut Ave.	East-West Hwy. & Connecticut Ave.	East-West Hwy. & Grubb Rd. (Rock Creek Forest)	Paul S. Sarbanes Transit Center (SILVER SPRING) M
AM Service — Servicio matutino										
J2	5:25	-	5:30	5:35	5:40	5:46	-	5:51	5:55	6:01
J2	5:45	-	5:50	5:55	6:00	6:06	-	6:11	6:15	6:21
J2	6:05	-	6:10	6:15	6:20	6:26	-	6:31	6:35	6:41
J2	6:24	-	6:29	6:34	6:39	6:45	-	6:50	6:54	7:00
J2	6:36	-	6:41	6:47	6:53	7:00	-	7:06	7:10	7:17
J2	6:48	-	6:53	6:59	7:05	7:12	-	7:18	7:22	7:29
J2	7:00	-	7:05	7:11	7:17	7:24	-	7:30	7:34	7:41
J2	7:12	-	7:17	7:23	7:30	7:38	-	7:45	7:49	7:56
J2	7:24	-	7:29	7:35	7:42	7:50	-	7:57	8:01	8:08
J2	7:36	-	7:41	7:47	7:54	8:02	-	8:09	8:13	8:20
J2	7:48	-	7:53	7:59	8:06	8:14	-	8:21	8:25	8:32
J2	8:00	-	8:05	8:11	8:18	8:26	-	8:33	8:37	8:44
J2	8:12	-	8:17	8:24	8:30	8:37	-	8:44	8:48	8:55
J2	8:24	-	8:29	8:36	8:42	8:49	-	8:56	9:00	9:07
J2	8:36	-	8:41	8:48	8:54	9:01	-	9:08	9:12	9:19
J2	8:48	-	8:53	9:00	9:06	9:13	-	9:20	9:24	9:31
J2	9:00	-	9:05	9:12	9:18	9:25	-	9:32	9:36	9:43
J2	9:12	-	9:17	9:22	9:27	9:35	-	9:42	9:46	9:52
J2	9:24	-	9:29	9:34	9:39	9:47	-	9:54	9:58	10:04
J2	9:36	-	9:41	9:46	9:51	9:59	-	10:06	10:10	10:16
J2	9:48	-	9:53	9:58	10:03	10:11	-	10:18	10:22	10:28
J2	10:00	-	10:05	10:10	10:15	10:23	-	10:30	10:34	10:40
J2	10:12	-	10:17	10:22	10:27	10:35	-	10:42	10:46	10:52
J2	10:24	-	10:29	10:34	10:39	10:47	-	10:54	10:58	11:04
J2	10:36	-	10:41	10:46	10:51	10:59	-	11:06	11:10	11:16
J2	10:48	-	10:53	10:58	11:03	11:11	-	11:18	11:22	11:28
J2	11:00	-	11:05	11:10	11:15	11:23	-	11:30	11:34	11:40
J2	11:12	-	11:17	11:22	11:27	11:35	-	11:42	11:46	11:52
J2	11:24	-	11:29	11:34	11:39	11:47	-	11:54	11:58	12:04
J2	11:36	-	11:41	11:46	11:51	11:59	-	12:06	12:10	12:16
J2	11:48	-	11:53	11:58	12:03	12:11	-	12:18	12:22	12:28
PM Service — Servicio vespertino										
J2	12:00	-	12:05	12:10	12:15	12:23	-	12:30	12:34	12:40
J1	12:12	-	12:17	12:22	12:27	12:35	-	12:42	12:46	12:52
J2	12:24	-	12:29	12:34	12:39	12:47	-	12:54	12:58	1:04
J2	12:36	-	12:41	12:46	12:51	12:59	-	1:06	1:10	1:16
J2	12:48	-	12:53	12:58	1:03	1:11	-	1:18	1:22	1:28
J2	1:00	-	1:06	1:11	1:16	1:24	-	1:31	1:35	1:42
J2	1:12	-	1:18	1:23	1:28	1:36	-	1:43	1:47	1:54
J2	1:24	-	1:30	1:35	1:40	1:48	-	1:55	1:59	2:06
J2	1:36	-	1:42	1:47	1:52	2:00	-	2:07	2:11	2:18
J2	1:48	-	1:54	2:00	2:05	2:13	-	2:21	2:26	2:33
J2	2:00	-	2:06	2:12	2:17	2:25	-	2:33	2:38	2:45
J2	2:10	-	2:16	2:22	2:27	2:35	-	2:43	2:48	2:55
J2	2:20	-	2:26	2:32	2:37	2:45	-	2:53	2:58	3:05
J2	2:30	-	2:36	2:42	2:47	2:55	-	3:03	3:08	3:15
J1	2:35	2:39	2:46	2:52	2:57	-	3:03	-	3:10	3:17
J2	2:40	-	2:46	2:52	2:57	3:05	-	3:13	3:18	3:25
J2	2:50	-	2:56	3:02	3:07	3:15	-	3:23	3:28	3:35
J1	2:55	2:59	3:06	3:12	3:17	-	3:23	-	3:30	3:37
J2	3:00	-	3:06	3:12	3:17	3:25	-	3:33	3:38	3:45
J2	3:10	-	3:16	3:22	3:27	3:35	-	3:43	3:48	3:55
J1	3:15	3:19	3:26	3:32	3:37	-	3:43	-	3:50	3:57
J2	3:20	-	3:26	3:32	3:37	3:45	-	3:53	3:58	4:05
J2	3:30	-	3:36	3:42	3:47	3:56	-	4:04	4:10	4:18
J1	3:35	3:38	3:44	3:50	3:55	-	4:01	-	4:08	4:16
J2	3:40	-	3:46	3:52	3:57	4:06	-	4:14	4:20	4:28
J1	3:55	3:58	4:04	4:10	4:15	-	4:21	-	4:28	4:36
J2	3:50	-	3:56	4:02	4:07	4:16	-	4:24	4:30	4:38
J2	4:00	-	4:06	4:12	4:17	4:26	-	4:34	4:40	4:48

J1,2

Bethesda-Silver Spring Line

Effective Sunday, December 11, 2022

A partir del domingo, 11 de deciembre de 2022

Eastbound To Silver Spring station

Monday thru Friday — De Lunes a viernes

Route Number	Westfield Montgomery Mall Transit Center	Rockspring Park	Old Georgetown Rd. & Bells Mill Rd.	W. Cedar La. & Old Georgetown Rd.	Medical Center M	Bethesda M	Jones Bridge Rd. & Connecticut Ave.	East-West Hwy. & Connecticut Ave.	East-West Hwy. & Grubb Rd. (Rock Creek Forest)	Paul S. Sarbanes Transit Center (SILVER SPRING) M
PM Service — Servicio vespertino										
J2	4:10	-	4:16	4:22	4:27	4:36	-	4:44	4:50	4:58
J1	4:15	4:18	4:24	4:30	4:35	-	4:41	-	4:48	4:56
J2	4:20	-	4:26	4:32	4:37	4:46	-	4:54	5:00	5:08
J1	4:35	4:38	4:44	4:50	4:55	-	5:01	-	5:08	5:16
J2	4:30	-	4:36	4:42	4:47	4:56	-	5:04	5:10	5:18
J2	4:40	-	4:46	4:52	4:57	5:06	-	5:14	5:20	5:28
J1	4:55	4:58	5:04	5:10	5:15	-	5:21	-	5:28	5:36
J2	4:50	-	4:56	5:02	5:07	5:16	-	5:24	5:30	5:38
J2	5:00	-	5:06	5:12	5:17	5:26	-	5:34	5:40	5:48
J1	5:15	5:18	5:24	5:30	5:35	-	5:41	-	5:48	5:56
J2	5:10	-	5:16	5:22	5:27	5:36	-	5:44	5:50	5:58
J2	5:20	-	5:26	5:32	5:37	5:46	-	5:54	6:00	6:08
J1	5:35	5:38	5:44	5:50	5:55	-	6:01	-	6:08	6:16
J2	5:30	-	5:36	5:42	5:47	5:56	-	6:04	6:10	6:18
J2	5:40	-	5:45	5:51	5:56	6:04	-	6:11	6:15	6:22
J2	5:50	-	5:55	6:01	6:06	6:14	-	6:21	6:25	6:32
J1	5:55	5:58	6:04	6:10	6:15	-	6:21	-	6:27	6:34
J2	6:00	-	6:05	6:11	6:16	6:24	-	6:31	6:35	6:42
J2	6:12	-	6:17	6:23	6:28	6:36	-	6:43	6:47	6:54
J1	6:30	6:33	6:39	6:44	6:48	-	6:52	-	6:57	7:03
J2	6:24	-	6:29	6:35	6:40	6:48	-	6:55	6:59	7:06
J2	6:36	-	6:41	6:47	6:51	6:58	-	7:05	7:09	7:15
J2	6:48	-	6:53	6:59	7:03	7:10	-	7:17	7:21	7:27
J2	7:00	-	7:05	7:11	7:15	7:22	-	7:29	7:33	7:39
J2	7:12	-	7:17	7:23	7:27	7:34	-	7:41	7:45	7:51
J2	7:24	-	7:29	7:35	7:39	7:46	-	7:53	7:57	8:03
J2	7:36	-	7:41	7:47	7:51	7:58	-	8:05	8:09	8:15
J2	7:48	-	7:53	7:59	8:03	8:10	-	8:17	8:21	8:27
J2	8:00	-	8:05	8:11	8:15	8:22	-	8:29	8:33	8:39
J2	8:12	-	8:17	8:23	8:27	8:34	-	8:41	8:45	8:51
J2	8:24	-	8:29	8:35	8:39	8:46	-	8:53	8:57	9:03
J2	8:36	-	8:41	8:47	8:51	8:58	-	9:05	9:09	9:15
J2	8:48	-	8:53	8:59	9:03	9:10	-	9:17	9:21	9:27
J2	9:00	-	9:05	9:11	9:15	9:22	-	9:29	9:33	9:39
J2	9:15	-	9:20	9:26	9:30	9:37	-	9:44	9:48	9:54
J2	9:30	-	9:35	9:41	9:45	9:52	-	9:59	10:03	10:09
J2	9:45	-	9:50	9:56	10:00	10:07	-	10:14	10:18	10:24
J2	10:00	-	10:05	10:11	10:15	10:22	-	10:29	10:33	10:39
J2	10:15	-	10:20	10:25	10:29	10:35	-	10:41	10:45	10:51
J2	10:35	-	10:40	10:45	10:49	10:55	-	11:01	11:05	11:11
J2	10:55	-	11:00	11:05	11:09	11:15	-	11:21	11:25	11:31
J2	11:15	-	11:20	11:25	11:29	11:35	-	11:41	11:45	11:51
J2	11:45	-	11:50	11:55	11:59	12:05	-	12:11	12:15	12:21
After Midnight Service — Servicio después de la medianoche										
J2	12:15	-	12:20	12:25	12:29	12:35	-	12:41	12:45	12:51
J2	12:45	-	12:48	12:52	12:56	1:01	-	1:06	1:09	1:14
J2	1:15	-	1:18	1:22	1:26	1:31	-	1:36	1:39	1:44
J2	1:45	-	1:48	1:52	1:56	2:01	-	2:06	2:09	2:14

Westbound To Westfield Montgomery Mall Transit Center

Saturday — Sábados

Route Number	Paul S. Sarbanes Transit Center (Silver Spring) M	East-West Hwy. & Grubb Rd. (Rock Creek Forest)	East-West Hwy. & Connecticut Ave.	Bethesda M	MEDICAL CENTER M	W. Cedar La. & Locust Ave.	Old Georgetown Rd. & W. Cedar La.	Democracy Blvd. & Old Georgetown Rd.	Westfield MONTGOMERY MALL Transit Center
AM Service — Servicio matutino									
J2	5:00	5:06	5:10	5:15	5:23	5:25	5:26	5:31	5:35
J2	5:30	5:36	5:40	5:45	5:53	5:55	5:56	6:01	6:05
J2	6:00	6:06	6:10	6:15	6:23	6:25	6:26	6:31	6:35
J2	6:24	6:30	6:34	6:39	6:47	6:49	6:50	6:55	6:59
J2	6:48	6:55	6:59	7:04	7:13	7:15	7:17	7:22	7:27
J2	7:12	7:19	7:23	7:28	7:37	7:39	7:41	7:46	7:51
J2	7:24	7:31	7:35	7:40	7:49	7:51	7:53	7:58	8:03
J2	7:36	7:43	7:47	7:52	8:01	8:03	8:05	8:10	8:15
J2	7:48	7:55	7:59	8:04	8:13	8:15	8:17	8:22	8:27
J2	8:00	8:07	8:11	8:16	8:25	8:27	8:29	8:34	8:39
J2	8:12	8:19	8:23	8:28	8:37	8:39	8:41	8:46	8:51
J2	8:24	8:31	8:35	8:40	8:49	8:51	8:53	8:58	9:03
J2	8:36	8:43	8:47	8:52	9:01	9:03	9:05	9:10	9:15
J2	8:48	8:55	8:59	9:04	9:13	9:15	9:17	9:22	9:27
J2	9:00	9:07	9:11	9:16	9:25	9:27	9:29	9:34	9:39
J2	9:12	9:19	9:23	9:28	9:37	9:39	9:41	9:46	9:51
J2	9:24	9:31	9:35	9:40	9:49	9:51	9:53	9:58	10:03
J2	9:36	9:43	9:47	9:52	10:01	10:03	10:05	10:10	10:15
J2	9:48	9:55	9:59	10:04	10:13	10:15	10:17	10:22	10:27
J2	10:00	10:07	10:11	10:16	10:26	10:29	10:31	10:37	10:42
J2	10:12	10:19	10:23	10:28	10:38	10:41	10:43	10:49	10:54
J2	10:24	10:31	10:35	10:40	10:50	10:53	10:55	11:01	11:06
J2	10:36	10:43	10:47	10:52	11:02	11:05	11:07	11:13	11:18
J2	10:48	10:55	10:59	11:04	11:14	11:17	11:19	11:25	11:30
J2	11:00	11:07	11:11	11:16	11:26	11:29	11:31	11:37	11:42
J2	11:12	11:19	11:23	11:28	11:38	11:41	11:43	11:49	11:54
J2	11:24	11:31	11:35	11:40	11:50	11:53	11:55	12:01	12:06
J2	11:36	11:43	11:47	11:52	12:02	12:05	12:07	12:13	12:18
J2	11:48	11:55	11:59	12:04	12:14	12:17	12:19	12:25	12:30

On five Federal holidays, Juneteenth, Columbus Day, Veterans' Day, Martin Luther King, Jr. Day, and Presidents' Day, the Saturday schedule will be in effect.

Metrobus proveerá servicio con horario de sábado durante los cinco días festivos de Juneteenth, Columbus Day, Veterans Day, Martin Luther King Jr. Day, y Presidents' Day.

J1,2

Bethesda-Silver Spring Line

Effective Sunday, December 11, 2022

A partir del domingo, 11 de deciembre de 2022

Westbound To Westfield Montgomery Mall Transit Center

Saturday — Sábados

Route Number	Paul S. Sarbanes Transit Center (Silver Spring) M	East-West Hwy. & Grubb Rd. (Rock Creek Forest)	East-West Hwy. & Connecticut Ave.	Bethesda M	MEDICAL CENTER M	W. Cedar La. & Locust Ave.	Old Georgetown Rd. & W. Cedar La.	Democracy Blvd. & Old Georgetown Rd.	Westfield MONTGOMERY MALL Transit Center
PM Service — Servicio vespertino									
J2	12:00	12:07	12:11	12:16	12:26	12:29	12:31	12:37	12:42
J2	12:12	12:19	12:23	12:28	12:38	12:41	12:43	12:49	12:54
J2	12:24	12:31	12:35	12:40	12:50	12:53	12:55	1:01	1:06
J2	12:36	12:43	12:47	12:52	1:02	1:05	1:07	1:13	1:18
J2	12:48	12:55	12:59	1:04	1:14	1:17	1:19	1:25	1:30
J2	1:00	1:07	1:11	1:16	1:26	1:29	1:31	1:37	1:42
J2	1:12	1:19	1:23	1:28	1:38	1:41	1:43	1:49	1:54
J2	1:24	1:31	1:35	1:40	1:50	1:53	1:55	2:01	2:06
J2	1:36	1:43	1:47	1:52	2:02	2:05	2:07	2:13	2:18
J2	1:48	1:55	1:59	2:04	2:14	2:17	2:19	2:25	2:30
J2	2:00	2:07	2:11	2:16	2:26	2:29	2:31	2:37	2:42
J2	2:12	2:19	2:23	2:28	2:38	2:41	2:43	2:49	2:54
J2	2:24	2:31	2:35	2:40	2:50	2:53	2:55	3:01	3:06
J2	2:36	2:43	2:47	2:52	3:02	3:05	3:07	3:13	3:18
J2	2:48	2:55	2:59	3:04	3:14	3:17	3:19	3:25	3:30
J2	3:00	3:07	3:11	3:16	3:26	3:29	3:31	3:37	3:42
J2	3:12	3:19	3:23	3:28	3:38	3:41	3:43	3:49	3:54
J2	3:24	3:31	3:35	3:40	3:50	3:53	3:55	4:01	4:06
J2	3:36	3:44	3:48	3:53	4:03	4:06	4:08	4:14	4:19
J2	3:48	3:56	4:00	4:05	4:15	4:18	4:20	4:26	4:31
J2	4:00	4:08	4:12	4:17	4:27	4:30	4:32	4:38	4:43
J2	4:12	4:20	4:24	4:29	4:39	4:42	4:44	4:50	4:55
J2	4:24	4:32	4:36	4:41	4:51	4:54	4:56	5:02	5:07
J2	4:36	4:44	4:48	4:53	5:03	5:06	5:08	5:14	5:19
J2	4:48	4:56	5:00	5:05	5:15	5:18	5:20	5:26	5:31
J2	5:00	5:08	5:12	5:17	5:27	5:30	5:32	5:38	5:43
J2	5:12	5:20	5:24	5:29	5:39	5:42	5:44	5:50	5:55
J2	5:24	5:32	5:36	5:41	5:51	5:54	5:56	6:02	6:07
J2	5:36	5:44	5:48	5:53	6:03	6:06	6:08	6:14	6:19
J2	5:48	5:56	6:00	6:05	6:15	6:18	6:20	6:26	6:31
J2	6:00	6:08	6:12	6:17	6:27	6:30	6:32	6:38	6:43
J2	6:12	6:20	6:24	6:29	6:39	6:42	6:44	6:50	6:55
J2	6:24	6:31	6:35	6:40	6:49	6:52	6:54	6:59	7:04
J2	6:36	6:43	6:47	6:52	7:01	7:04	7:06	7:11	7:16
J2	6:48	6:55	6:59	7:04	7:13	7:16	7:18	7:23	7:28
J2	7:00	7:07	7:11	7:16	7:25	7:28	7:30	7:35	7:40
J2	7:12	7:19	7:23	7:28	7:37	7:40	7:42	7:47	7:52
J2	7:24	7:31	7:35	7:40	7:49	7:52	7:54	7:59	8:04
J2	7:36	7:43	7:47	7:52	8:01	8:04	8:06	8:11	8:16
J2	7:48	7:55	7:59	8:04	8:13	8:16	8:18	8:23	8:28
J2	8:00	8:07	8:11	8:16	8:25	8:28	8:30	8:35	8:40
J2	8:12	8:19	8:23	8:28	8:37	8:40	8:42	8:47	8:52
J2	8:24	8:31	8:35	8:40	8:49	8:52	8:54	8:59	9:04
J2	8:36	8:43	8:47	8:52	9:01	9:04	9:06	9:11	9:16
J2	8:48	8:55	8:59	9:04	9:13	9:16	9:18	9:23	9:28
J2	9:00	9:07	9:11	9:16	9:25	9:28	9:30	9:35	9:40
J2	9:20	9:27	9:31	9:36	9:45	9:48	9:50	9:55	10:00
J2	9:40	9:47	9:51	9:56	10:05	10:08	10:10	10:15	10:20
J2	10:00	10:07	10:11	10:16	10:24	10:26	10:27	10:32	10:36
J2	10:30	10:37	10:41	10:46	10:54	10:56	10:57	11:02	11:06
J2	11:00	11:07	11:11	11:16	11:24	11:26	11:27	11:32	11:36
J2	11:30	11:37	11:41	11:46	11:54	11:56	11:57	12:02	12:06
After Midnight Service — Servicio después de la medianoche									
J2	12:00	12:07	12:11	12:16	12:24	12:26	12:27	12:32	12:36
J2	12:30	12:37	12:41	12:45	12:52	12:54	12:55	12:59	1:03
J2	1:00	1:07	1:11	1:15	1:22	1:24	1:25	1:29	1:33
J2	1:30	1:37	1:41	1:45	1:52	1:54	1:55	1:59	2:03
J2	2:00	2:07	2:11	2:15	2:22	2:24	2:25	2:29	2:33

On five Federal holidays, Juneteenth, Columbus Day, Veterans' Day, Martin Luther King, Jr. Day, and Presidents' Day, the Saturday schedule will be in effect.

Metrobus proveerá servicio con horario de sábado durante los cinco días festivos de Juneteenth, Columbus Day, Veterans Day, Martin Luther King Jr. Day, y Presidents' Day.

Eastbound To Silver Spring station

Saturday — Sábados

Route Number	Westfield Mont-gomery Mall Transit Center	Old George-town Rd. & Bells Mill Rd.	W. Cedar La. & Old George-town Rd.	Medical Center M	Bethesda M	East-West Hwy. & Connecti-cut Ave.	East-West Hwy. & Grubb Rd. (Rock Creek Forest)	Paul S. Sarbanes Transit Center (SILVER SPRING) M
AM Service — Servicio matutino								
J2	5:45	5:50	5:55	5:59	6:05	6:11	6:14	6:19
J2	6:15	6:20	6:25	6:29	6:35	6:41	6:44	6:49
J2	6:45	6:50	6:55	6:59	7:05	7:11	7:14	7:19
J2	7:00	7:05	7:10	7:14	7:20	7:26	7:29	7:34
J2	7:12	7:17	7:22	7:26	7:32	7:38	7:41	7:46
J2	7:24	7:29	7:34	7:38	7:44	7:50	7:53	7:58
J2	7:36	7:41	7:46	7:50	7:56	8:02	8:05	8:10
J2	7:48	7:53	7:58	8:02	8:08	8:14	8:17	8:22
J2	8:00	8:05	8:10	8:14	8:20	8:26	8:29	8:34
J2	8:12	8:17	8:22	8:26	8:32	8:38	8:41	8:46
J2	8:24	8:29	8:34	8:38	8:44	8:50	8:53	8:58
J2	8:36	8:41	8:46	8:50	8:56	9:02	9:05	9:10
J2	8:48	8:53	8:58	9:02	9:08	9:14	9:17	9:22
J2	9:00	9:05	9:10	9:14	9:20	9:26	9:29	9:34
J2	9:12	9:17	9:22	9:26	9:32	9:38	9:41	9:46
J2	9:24	9:29	9:34	9:38	9:44	9:50	9:53	9:58
J2	9:36	9:41	9:46	9:50	9:56	10:02	10:05	10:10
J2	9:48	9:53	9:58	10:02	10:08	10:14	10:17	10:22
J2	10:00	10:05	10:10	10:14	10:20	10:26	10:29	10:34
J2	10:12	10:17	10:22	10:26	10:32	10:38	10:41	10:46
J2	10:24	10:29	10:34	10:38	10:44	10:50	10:53	10:58
J2	10:36	10:41	10:46	10:50	10:56	11:02	11:05	11:10
J2	10:48	10:53	10:58	11:02	11:08	11:14	11:17	11:22
J2	11:00	11:05	11:10	11:14	11:20	11:26	11:29	11:34
J2	11:12	11:17	11:22	11:26	11:32	11:38	11:41	11:46
J2	11:24	11:29	11:34	11:38	11:44	11:50	11:53	11:58
J2	11:36	11:41	11:46	11:50	11:57	12:04	12:08	12:13
J2	11:48	11:53	11:58	12:02	12:09	12:16	12:20	12:25

On five Federal holidays, Juneteenth, Columbus Day, Veterans' Day, Martin Luther King, Jr. Day, and Presidents' Day, the Saturday schedule will be in effect.

Metrobus proveerá servicio con horario de sábado durante los cinco días festivos de Juneteenth, Columbus Day, Veterans Day, Martin Luther King Jr. Day, y Presidents' Day.

J1,2

Bethesda-Silver Spring Line

Effective Sunday, December 11, 2022

A partir del domingo, 11 de deciembre de 2022

► Eastbound To Silver Spring station

Saturday — Sábados

Route Number	Westfield Montgomery Mall Transit Center	Old Georgetown Rd. & Bells Mill Rd.	W. Cedar La. & Old Georgetown Rd.	Medical Center M	Bethesda M	East-West Hwy. & Connecticut Ave.	East-West Hwy. & Grubb Rd. (Rock Creek Forest)	Paul S. Sarbanes Transit Center (SILVER SPRING) M
PM Service — Servicio vespertino								
J2	12:00	12:05	12:10	12:14	12:21	12:28	12:32	12:37
J2	12:12	12:17	12:22	12:26	12:33	12:40	12:44	12:49
J2	12:24	12:29	12:34	12:38	12:45	12:52	12:56	1:01
J2	12:36	12:41	12:46	12:50	12:57	1:04	1:08	1:13
J2	12:48	12:53	12:58	1:02	1:09	1:16	1:20	1:25
J2	1:00	1:05	1:10	1:14	1:21	1:28	1:32	1:37
J2	1:12	1:17	1:22	1:26	1:33	1:40	1:44	1:49
J2	1:24	1:29	1:34	1:38	1:45	1:52	1:56	2:01
J2	1:36	1:41	1:46	1:50	1:57	2:04	2:08	2:13
J2	1:48	1:53	1:58	2:02	2:09	2:16	2:20	2:25
J2	2:00	2:05	2:10	2:14	2:21	2:28	2:32	2:37
J2	2:12	2:17	2:22	2:26	2:33	2:40	2:44	2:49
J2	2:24	2:29	2:34	2:38	2:45	2:52	2:56	3:01
J2	2:36	2:41	2:46	2:50	2:57	3:04	3:08	3:13
J2	2:48	2:53	2:58	3:02	3:09	3:16	3:20	3:25
J2	3:00	3:05	3:10	3:14	3:21	3:28	3:32	3:37
J2	3:12	3:17	3:22	3:26	3:33	3:40	3:44	3:50
J2	3:24	3:29	3:34	3:38	3:45	3:52	3:56	4:02
J2	3:36	3:41	3:46	3:50	3:57	4:04	4:08	4:14
J2	3:48	3:53	3:58	4:02	4:09	4:16	4:20	4:26
J2	4:00	4:05	4:10	4:14	4:21	4:28	4:32	4:38
J2	4:12	4:17	4:22	4:26	4:33	4:40	4:44	4:50
J2	4:24	4:29	4:34	4:38	4:45	4:52	4:56	5:02
J2	4:36	4:41	4:46	4:50	4:57	5:04	5:08	5:14
J2	4:48	4:53	4:58	5:02	5:09	5:16	5:20	5:26
J2	5:00	5:05	5:10	5:14	5:21	5:28	5:32	5:38
J2	5:12	5:17	5:22	5:26	5:33	5:40	5:44	5:50
J2	5:24	5:29	5:34	5:38	5:45	5:52	5:56	6:02
J2	5:36	5:41	5:46	5:50	5:57	6:04	6:08	6:14
J2	5:48	5:53	5:58	6:02	6:09	6:16	6:20	6:26
J2	6:00	6:05	6:10	6:14	6:21	6:28	6:32	6:38
J2	6:12	6:17	6:22	6:26	6:33	6:40	6:44	6:50
J2	6:24	6:29	6:34	6:38	6:45	6:52	6:56	7:02
J2	6:36	6:41	6:46	6:50	6:57	7:04	7:08	7:14
J2	6:48	6:53	6:58	7:02	7:09	7:16	7:20	7:26
J2	7:00	7:05	7:10	7:14	7:21	7:28	7:32	7:38
J2	7:12	7:17	7:22	7:26	7:33	7:40	7:44	7:50
J2	7:24	7:29	7:34	7:38	7:45	7:52	7:56	8:02
J2	7:36	7:41	7:46	7:50	7:57	8:04	8:08	8:14
J2	7:48	7:53	7:58	8:02	8:09	8:16	8:20	8:26
J2	8:00	8:05	8:10	8:14	8:21	8:28	8:32	8:38
J2	8:12	8:17	8:22	8:26	8:33	8:40	8:44	8:50
J2	8:24	8:29	8:34	8:38	8:45	8:52	8:56	9:02
J2	8:36	8:41	8:46	8:50	8:57	9:04	9:08	9:14
J2	8:48	8:53	8:58	9:02	9:09	9:16	9:20	9:26
J2	9:00	9:05	9:10	9:14	9:21	9:28	9:32	9:38
J2	9:15	9:20	9:25	9:29	9:36	9:43	9:47	9:53
J2	9:35	9:40	9:45	9:49	9:56	10:03	10:07	10:13
J2	9:55	10:00	10:05	10:09	10:16	10:23	10:27	10:33
J2	10:15	10:20	10:25	10:29	10:36	10:43	10:47	10:53
J2	10:35	10:40	10:45	10:49	10:56	11:03	11:07	11:13
J2	10:55	10:59	11:03	11:07	11:13	11:18	11:21	11:26
J2	11:15	11:19	11:23	11:27	11:33	11:38	11:41	11:46
J2	11:45	11:49	11:53	11:57	12:03	12:08	12:11	12:16
After Midnight Service — Servicio después de la medianoche								
J2	12:15	12:19	12:23	12:27	12:33	12:38	12:41	12:46
J2	12:45	12:49	12:53	12:57	1:03	1:08	1:11	1:16
J2	1:15	1:19	1:23	1:27	1:33	1:38	1:41	1:46
J2	1:45	1:49	1:53	1:57	2:03	2:08	2:11	2:16

On five Federal holidays, Juneteenth, Columbus Day, Veterans' Day, Martin Luther King, Jr. Day, and Presidents' Day, the Saturday schedule will be in effect.

Metrobus proveerá servicio con horario de sábado durante los cinco días festivos de Juneteenth, Columbus Day, Veterans Day, Martin Luther King Jr. Day, y Presidents' Day.

J1,2

Bethesda-Silver Spring Line

Effective Sunday, December 11, 2022

A partir del domingo, 11 de deciembre de 2022

► Westbound To Westfield Montgomery Mall Transit Center

Sunday — Domingos

Route Number	Paul S. Sarbanes Transit Center (Silver Spring) M	East-West Hwy. & Grubb Rd. (Rock Creek Forest)	East-West Hwy. & Connecticut Ave.	Bethesda M	MEDICAL CENTER M	W. Cedar La. & Locust Ave.	Old Georgetown Rd. & W. Cedar La.	Democracy Blvd. & Old Georgetown Rd.	Westfield MONTGOMERY MALL Transit Center
AM Service — Servicio matutino									
J2	5:00	5:06	5:10	5:14	5:21	5:23	5:24	5:28	5:33
J2	5:30	5:36	5:40	5:44	5:51	5:53	5:54	5:58	6:03
J2	6:00	6:06	6:10	6:14	6:21	6:23	6:24	6:28	6:33
J2	6:24	6:30	6:34	6:38	6:45	6:47	6:48	6:52	6:57
J2	6:48	6:54	6:58	7:02	7:09	7:11	7:12	7:16	7:21
J2	7:12	7:18	7:22	7:26	7:33	7:35	7:36	7:40	7:45
J2	7:24	7:30	7:34	7:38	7:45	7:47	7:48	7:52	7:57
J2	7:36	7:42	7:46	7:50	7:57	7:59	8:00	8:04	8:09
J2	7:48	7:55	7:59	8:04	8:12	8:14	8:15	8:20	8:24
J2	8:00	8:07	8:11	8:16	8:24	8:26	8:27	8:32	8:36
J2	8:12	8:19	8:23	8:28	8:36	8:38	8:39	8:44	8:48
J2	8:24	8:31	8:35	8:40	8:48	8:50	8:51	8:56	9:00
J2	8:36	8:43	8:47	8:52	9:00	9:02	9:03	9:08	9:12
J2	8:48	8:55	8:59	9:04	9:12	9:14	9:15	9:20	9:24
J2	9:00	9:07	9:11	9:16	9:24	9:26	9:27	9:32	9:36
J2	9:12	9:19	9:23	9:28	9:37	9:39	9:41	9:46	9:51
J2	9:24	9:31	9:35	9:40	9:49	9:51	9:53	9:58	10:03
J2	9:36	9:43	9:47	9:52	10:01	10:03	10:05	10:10	10:15
J2	9:48	9:55	9:59	10:04	10:13	10:15	10:17	10:22	10:27
J2	10:00	10:07	10:11	10:16	10:25	10:27	10:29	10:34	10:39
J2	10:12	10:19	10:23	10:28	10:37	10:39	10:41	10:46	10:51
J2	10:24	10:31	10:35	10:40	10:49	10:51	10:53	10:58	11:03
J2	10:36	10:43	10:47	10:52	11:01	11:03	11:05	11:10	11:15
J2	10:48	10:55	10:59	11:04	11:13	11:15	11:17	11:22	11:27
J2	11:00	11:07	11:11	11:16	11:25	11:27	11:29	11:34	11:39
J2	11:12	11:19	11:23	11:28	11:37	11:39	11:41	11:46	11:51
J2	11:24	11:31	11:35	11:40	11:49	11:51	11:53	11:58	12:03
J2	11:36	11:43	11:47	11:52	12:01	12:03	12:05	12:10	12:15
J2	11:48	11:55	11:59	12:04	12:13	12:15	12:17	12:22	12:27

J1,2

Bethesda-Silver Spring Line

Effective Sunday, December 11, 2022

A partir del domingo, 11 de deciembre de 2022

► Westbound To Westfield Montgomery Mall Transit Center

Sunday — Domingos

Route Number	Paul S. Sarbanes Transit Center (Silver Spring) M	East-West Hwy. & Grubb Rd. (Rock Creek Forest)	East-West Hwy. & Connecticut Ave.	Bethesda M	MEDICAL CENTER M	W. Cedar La. & Locust Ave.	Old Georgetown Rd. & W. Cedar La.	Democracy Blvd. & Old Georgetown Rd.	Westfield MONTGOMERY MALL Transit Center
PM Service — Servicio vespertino									
J2	12:00	12:07	12:11	12:16	12:25	12:27	12:29	12:34	12:39
J2	12:12	12:19	12:23	12:28	12:37	12:39	12:41	12:46	12:51
J2	12:24	12:31	12:35	12:40	12:49	12:51	12:53	12:58	1:03
J2	12:36	12:43	12:47	12:52	1:01	1:03	1:05	1:10	1:15
J2	12:48	12:55	12:59	1:04	1:13	1:15	1:17	1:22	1:27
J2	1:00	1:07	1:11	1:16	1:25	1:27	1:29	1:34	1:39
J2	1:12	1:19	1:23	1:28	1:37	1:39	1:41	1:46	1:51
J2	1:24	1:31	1:35	1:40	1:49	1:51	1:53	1:58	2:03
J2	1:36	1:43	1:47	1:52	2:01	2:03	2:05	2:10	2:15
J2	1:48	1:55	1:59	2:04	2:13	2:15	2:17	2:22	2:27
J2	2:00	2:07	2:11	2:16	2:25	2:27	2:29	2:34	2:39
J2	2:12	2:19	2:23	2:28	2:37	2:39	2:41	2:46	2:51
J2	2:24	2:31	2:35	2:40	2:49	2:51	2:53	2:58	3:03
J2	2:36	2:43	2:47	2:52	3:01	3:03	3:05	3:10	3:15
J2	2:48	2:55	2:59	3:04	3:13	3:15	3:17	3:22	3:27
J2	3:00	3:07	3:11	3:16	3:25	3:27	3:29	3:34	3:39
J2	3:12	3:19	3:23	3:28	3:37	3:39	3:41	3:46	3:51
J2	3:24	3:31	3:35	3:40	3:49	3:51	3:53	3:58	4:03
J2	3:36	3:43	3:47	3:52	4:01	4:03	4:05	4:10	4:15
J2	3:48	3:55	3:59	4:04	4:13	4:15	4:17	4:22	4:27
J2	4:00	4:07	4:11	4:16	4:25	4:27	4:29	4:34	4:39
J2	4:12	4:19	4:23	4:28	4:37	4:39	4:41	4:46	4:51
J2	4:24	4:31	4:35	4:40	4:49	4:51	4:53	4:58	5:03
J2	4:36	4:43	4:47	4:52	5:01	5:03	5:05	5:10	5:15
J2	4:48	4:55	4:59	5:04	5:13	5:15	5:17	5:22	5:27
J2	5:00	5:07	5:11	5:16	5:25	5:27	5:29	5:34	5:39
J2	5:12	5:19	5:23	5:28	5:37	5:39	5:41	5:46	5:51
J2	5:24	5:31	5:35	5:40	5:49	5:51	5:53	5:58	6:03
J2	5:36	5:43	5:47	5:52	6:01	6:03	6:05	6:10	6:15
J2	5:48	5:55	5:59	6:04	6:13	6:15	6:17	6:22	6:27
J2	6:00	6:07	6:11	6:16	6:25	6:27	6:29	6:34	6:39
J2	6:12	6:19	6:23	6:28	6:37	6:39	6:41	6:46	6:51
J2	6:24	6:31	6:35	6:39	6:48	6:50	6:52	6:57	7:02
J2	6:36	6:43	6:47	6:51	7:00	7:02	7:04	7:09	7:14
J2	6:48	6:55	6:59	7:03	7:12	7:14	7:16	7:21	7:26
J2	7:00	7:07	7:11	7:15	7:24	7:26	7:28	7:33	7:38
J2	7:12	7:19	7:23	7:27	7:36	7:38	7:40	7:45	7:50
J2	7:24	7:31	7:35	7:39	7:48	7:50	7:52	7:57	8:02
J2	7:36	7:43	7:47	7:51	8:00	8:02	8:04	8:09	8:14
J2	7:48	7:55	7:59	8:03	8:12	8:14	8:16	8:21	8:26
J2	8:00	8:07	8:11	8:15	8:24	8:26	8:28	8:33	8:38
J2	8:12	8:19	8:23	8:27	8:36	8:38	8:40	8:45	8:50
J2	8:24	8:31	8:35	8:39	8:48	8:50	8:52	8:57	9:02
J2	8:36	8:43	8:47	8:51	9:00	9:02	9:04	9:09	9:14
J2	8:48	8:55	8:59	9:03	9:12	9:14	9:16	9:21	9:26
J2	9:00	9:07	9:11	9:15	9:24	9:26	9:28	9:33	9:38
J2	9:20	9:27	9:31	9:35	9:44	9:46	9:48	9:53	9:58
J2	9:40	9:47	9:51	9:55	10:04	10:06	10:08	10:13	10:18
J2	10:00	10:07	10:11	10:15	10:24	10:26	10:28	10:33	10:38
J2	10:30	10:37	10:41	10:45	10:54	10:56	10:58	11:03	11:08
J2	11:00	11:07	11:11	11:15	11:24	11:26	11:28	11:33	11:38
J2	11:30	11:37	11:41	11:45	11:54	11:56	11:58	12:03	12:08
After Midnight Service — Servicio después de la medianoche									
J2	12:00	12:07	12:11	12:15	12:24	12:26	12:28	12:33	12:38
J2	12:30	12:36	12:40	12:43	12:49	12:51	12:52	12:55	12:59
J2	1:00	1:06	1:10	1:13	1:19	1:21	1:22	1:25	1:29
J2	1:30	1:36	1:40	1:43	1:49	1:51	1:52	1:55	1:59
J2	2:00	2:06	2:10	2:13	2:19	2:21	2:22	2:25	2:29

J1,2

Bethesda-Silver Spring Line

Effective Sunday, December 11, 2022

A partir del domingo, 11 de deciembre de 2022

Eastbound To Silver Spring station

Sunday — Domingos

Route Number	Westfield Mont-gomery Mall Transit Center	Old George-town Rd. & Bells Mill Rd.	W. Cedar La. & Old George-town Rd.	Medical Center M	Bethesda M	East-West Hwy. & Connecti-cut Ave.	East-West Hwy. & Grubb Rd. (Rock Creek Forest)	Paul S. Sarbanes Transit Center (SILVER SPRING) M
AM Service — Servicio matutino								
J2	5:45	5:50	5:55	5:59	6:04	6:09	6:12	6:17
J2	6:15	6:20	6:25	6:29	6:34	6:39	6:42	6:47
J2	6:45	6:50	6:55	6:59	7:05	7:11	7:14	7:19
J2	7:00	7:05	7:10	7:14	7:20	7:26	7:29	7:34
J2	7:12	7:17	7:22	7:26	7:32	7:38	7:41	7:46
J2	7:24	7:29	7:34	7:38	7:44	7:50	7:53	7:58
J2	7:36	7:41	7:46	7:50	7:56	8:02	8:05	8:10
J2	7:48	7:53	7:58	8:02	8:08	8:14	8:17	8:22
J2	8:00	8:05	8:10	8:14	8:20	8:26	8:29	8:34
J2	8:12	8:17	8:22	8:26	8:32	8:38	8:41	8:46
J2	8:24	8:29	8:34	8:38	8:44	8:50	8:53	8:58
J2	8:36	8:41	8:46	8:50	8:56	9:02	9:05	9:10
J2	8:48	8:53	8:58	9:02	9:08	9:14	9:17	9:22
J2	9:00	9:05	9:10	9:14	9:20	9:26	9:29	9:34
J2	9:12	9:17	9:22	9:26	9:32	9:38	9:41	9:46
J2	9:24	9:29	9:34	9:38	9:44	9:50	9:53	9:58
J2	9:36	9:41	9:46	9:50	9:56	10:02	10:05	10:10
J2	9:48	9:53	9:58	10:02	10:08	10:14	10:17	10:22
J2	10:00	10:05	10:10	10:14	10:20	10:26	10:29	10:34
J2	10:12	10:17	10:22	10:26	10:32	10:38	10:41	10:46
J2	10:24	10:29	10:34	10:38	10:44	10:50	10:53	10:58
J2	10:36	10:41	10:46	10:50	10:56	11:02	11:05	11:10
J2	10:48	10:53	10:58	11:02	11:08	11:14	11:17	11:22
J2	11:00	11:05	11:10	11:14	11:20	11:26	11:29	11:34
J2	11:12	11:17	11:22	11:26	11:33	11:40	11:44	11:50
J2	11:24	11:29	11:34	11:38	11:45	11:52	11:56	12:02
J2	11:36	11:41	11:46	11:50	11:57	12:04	12:08	12:14
J2	11:48	11:53	11:58	12:02	12:09	12:16	12:20	12:26

J1,2

Bethesda-Silver Spring Line

Effective Sunday, December 11, 2022

A partir del domingo, 11 de deciembre de 2022

Eastbound To Silver Spring station

Sunday — Domingos

Route Number	Westfield Montgomery Mall Transit Center	Old Georgetown Rd. & Bells Mill Rd.	W. Cedar La. & Old Georgetown Rd.	Medical Center M	Bethesda M	East-West Hwy. & Connecticut Ave.	East-West Hwy. & Grubb Rd. (Rock Creek Forest)	Paul S. Sarbanes Transit Center (SILVER SPRING) M
PM Service — Servicio vespertino								
J2	12:00	12:05	12:10	12:14	12:21	12:28	12:32	12:38
J2	12:12	12:17	12:22	12:26	12:33	12:40	12:44	12:50
J2	12:24	12:29	12:34	12:38	12:45	12:52	12:56	1:02
J2	12:36	12:41	12:46	12:50	12:57	1:04	1:08	1:14
J2	12:48	12:53	12:58	1:02	1:09	1:16	1:20	1:26
J2	1:00	1:05	1:10	1:14	1:21	1:28	1:32	1:38
J2	1:12	1:17	1:22	1:26	1:33	1:40	1:44	1:50
J2	1:24	1:29	1:34	1:38	1:45	1:52	1:56	2:02
J2	1:36	1:41	1:46	1:50	1:57	2:04	2:08	2:14
J2	1:48	1:53	1:58	2:02	2:09	2:16	2:20	2:26
J2	2:00	2:05	2:10	2:14	2:21	2:28	2:32	2:38
J2	2:12	2:17	2:22	2:26	2:33	2:40	2:44	2:50
J2	2:24	2:29	2:34	2:38	2:45	2:52	2:56	3:02
J2	2:36	2:41	2:46	2:50	2:57	3:04	3:08	3:14
J2	2:48	2:53	2:58	3:02	3:09	3:16	3:20	3:26
J2	3:00	3:05	3:10	3:14	3:21	3:28	3:32	3:38
J2	3:12	3:17	3:22	3:26	3:33	3:40	3:44	3:50
J2	3:24	3:29	3:34	3:38	3:45	3:52	3:56	4:02
J2	3:36	3:41	3:46	3:50	3:57	4:04	4:08	4:14
J2	3:48	3:53	3:58	4:02	4:09	4:16	4:20	4:26
J2	4:00	4:05	4:10	4:14	4:21	4:28	4:32	4:38
J2	4:12	4:17	4:22	4:26	4:33	4:40	4:44	4:50
J2	4:24	4:29	4:34	4:38	4:45	4:52	4:56	5:02
J2	4:36	4:41	4:46	4:50	4:57	5:04	5:08	5:14
J2	4:48	4:53	4:58	5:02	5:09	5:16	5:20	5:26
J2	5:00	5:05	5:10	5:14	5:21	5:28	5:32	5:38
J2	5:12	5:17	5:22	5:26	5:33	5:40	5:44	5:50
J2	5:24	5:29	5:34	5:38	5:45	5:52	5:56	6:02
J2	5:36	5:41	5:46	5:50	5:57	6:04	6:08	6:14
J2	5:48	5:53	5:58	6:02	6:09	6:16	6:20	6:26
J2	6:00	6:05	6:10	6:14	6:21	6:28	6:32	6:38
J2	6:12	6:17	6:22	6:26	6:33	6:39	6:43	6:49
J2	6:24	6:29	6:34	6:38	6:45	6:51	6:55	7:01
J2	6:36	6:41	6:46	6:50	6:57	7:03	7:07	7:13
J2	6:48	6:53	6:58	7:02	7:09	7:15	7:19	7:25
J2	7:00	7:05	7:10	7:14	7:21	7:27	7:31	7:37
J2	7:12	7:17	7:22	7:26	7:33	7:39	7:43	7:49
J2	7:24	7:29	7:34	7:38	7:45	7:51	7:55	8:01
J2	7:36	7:41	7:46	7:50	7:57	8:03	8:07	8:13
J2	7:48	7:53	7:58	8:02	8:09	8:15	8:19	8:25
J2	8:00	8:05	8:10	8:14	8:21	8:27	8:31	8:37
J2	8:12	8:17	8:22	8:26	8:33	8:39	8:43	8:49
J2	8:24	8:29	8:34	8:38	8:45	8:51	8:55	9:01
J2	8:36	8:41	8:46	8:50	8:57	9:03	9:07	9:13
J2	8:48	8:53	8:58	9:02	9:09	9:15	9:19	9:25
J2	9:00	9:05	9:10	9:14	9:21	9:27	9:31	9:37
J2	9:15	9:20	9:25	9:29	9:36	9:42	9:46	9:52
J2	9:35	9:40	9:45	9:49	9:56	10:02	10:06	10:12
J2	9:55	10:00	10:05	10:09	10:16	10:22	10:26	10:32
J2	10:15	10:20	10:25	10:29	10:36	10:42	10:46	10:52
J2	10:35	10:40	10:45	10:49	10:56	11:02	11:06	11:12
J2	10:55	11:00	11:05	11:09	11:16	11:22	11:26	11:32
J2	11:13	11:18	11:23	11:27	11:34	11:40	11:44	11:50
J2	11:45	11:49	11:53	11:57	12:03	12:09	12:13	12:18
After Midnight Service — Servicio después de la medianoche								
J2	12:15	12:19	12:23	12:27	12:33	12:39	12:43	12:48
J2	12:45	12:49	12:53	12:57	1:03	1:09	1:13	1:18
J2	1:15	1:19	1:23	1:27	1:33	1:38	1:41	1:46
J2	1:45	1:49	1:53	1:57	2:03	2:08	2:11	2:16

How to use this timetable

- Use the map to find the stops closest to where you will get on and off the bus.
- Select the schedule (Weekday, Saturday, Sunday) for when you will travel. Along the top of the schedule, find the stop at or nearest the point where you will get on the bus. Follow that column down to the time you want to leave.
- Use the same method to find the times the bus is scheduled to arrive at the stop where you will get off the bus.
- If the bus stop is not listed, use the time shown for the bus stop before it as the time to wait at the stop.
- The end-of-the-line or last stop is listed in ALL CAPS on the schedule.

Cómo Usar este Horario

- Use este mapa para localizar las paradas más cercanas a donde se subirá y bajará del autobús.
- Seleccione el horario (Entre semana, sábado, domingo) de cuando viajará. A lo largo de la parte superior del horario, localice la parada o el punto más cercano a la parada en la que se subirá al autobús. Siga esa columna hacia abajo hasta la hora en la que desee salir.
- Utilice el mismo método para localizar las horas en que el autobús está programado para llegar a la parada en donde desea bajarse del autobús.
- Si la parada del autobús no está listada use la hora que se muestra en la parada anterior como la hora de espera en la parada.
- El final de la ruta o la última parada del autobús aparece en letras MAYÚSCULAS en el horario.

Washington
Metropolitan Area
Transit Authority

A District of Columbia,
Maryland and Virginia
Transit Partnership

English-Español

Effective 6-16-24

J12

Marlboro Pike Line

metrobus

Serves these locations-
Brinda servicio a estas ubicaciones

- **Forestville**
- **Presidential Corporate Center**
- **District Heights**
- **Capitol Heights**
- **Addison Road station**

4712
metrobus
METROBUS

www.wmata.com
Information Anytime 202-637-7000 TTY 202-962-2033

J12
Marlboro Pike Line

Effective Sunday, June 16, 2024

A partir del domingo, 16 de junio de 2024

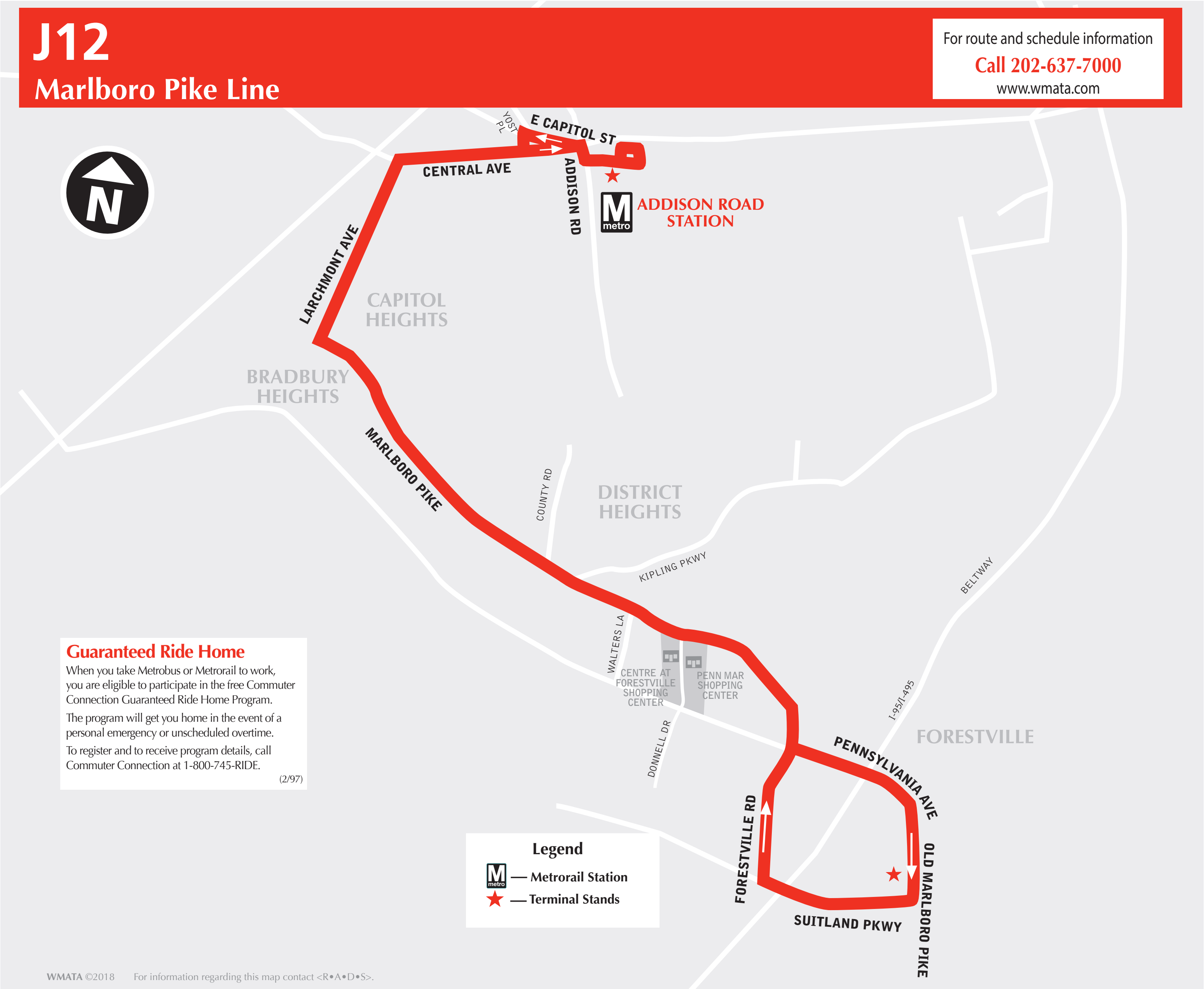
J12
Marlboro Pike Line
For route and schedule information
Call 202-637-7000
www.wmata.com
N
YOST PL
E CAPITOL ST
CENTRAL AVE
ADDISON RD
ADDISON ROAD STATION
metro
LARCHMONT AVE
CAPITOL HEIGHTS
BRADBURY HEIGHTS
MARLBORO PIKE
COUNTY RD
DISTRICT HEIGHTS
KIPLING PKWY
WALTERS LA
CENTRE AT FORESTVILLE SHOPPING CENTER
PENN MAR SHOPPING CENTER
DONNELL DR
BELTWAY
I-95/I-495
FORESTVILLE
PENNSYLVANIA AVE
FORESTVILLE RD
OLD MARLBORO PIKE
SUITLAND PKWY

Guaranteed Ride Home

When you take Metrobus or Metrorail to work, you are eligible to participate in the free Commuter Connection Guaranteed Ride Home Program.

The program will get you home in the event of a personal emergency or unscheduled overtime.

To register and to receive program details, call Commuter Connection at 1-800-745-RIDE.

(2/97)

Legend

Ⓜ — Metrorail Station
★ — Terminal Stands

WMATA ©2018 For information regarding this map contact <R•A•D•S>.

J12

Marlboro Pike Line

Effective Sunday, June 16, 2024

A partir del domingo, 16 de junio de 2024

Westbound To Addison Road station

Monday thru Friday - De Lunes a viernes

Route Number	8411 Old Marlboro Pike (Forestville)	Marlboro Pike & Kipling Pkwy.	Marlboro Pike & Larchmont Ave.	ADDISON ROAD
AM Service — Servicio matutino				
J12	4:25	4:35	4:42	4:50
J12	5:15	5:25	5:32	5:40
J12	5:40	5:50	5:57	6:05
J12	6:05	6:15	6:22	6:30
J12	6:30	6:40	6:47	6:55
J12	6:52	7:03	7:11	7:19
J12	7:17	7:28	7:36	7:44
J12	7:42	7:53	8:01	8:09
J12	8:07	8:18	8:26	8:34
J12	8:32	8:43	8:51	8:59
J12	9:02	9:12	9:20	9:28
J12	9:32	9:42	9:50	9:58
J12	10:42	10:52	11:00	11:08
J12	11:52	12:02	12:10	12:18
PM Service — Servicio vespertino				
J12	1:02	1:12	1:20	1:28
J12	2:12	2:22	2:30	2:38
J12	3:22	3:34	3:42	3:51
J12	4:22	4:34	4:42	4:51
J12	4:52	5:04	5:12	5:21
J12	5:22	5:34	5:42	5:51
J12	5:52	6:04	6:12	6:21
J12	6:22	6:32	6:38	6:46
J12	6:52	7:02	7:08	7:16
J12	7:22	7:32	7:38	7:46
J12	8:01	8:11	8:17	8:25
J12	9:01	9:11	9:17	9:25
J12	10:01	10:11	10:17	10:25
J12	11:01	11:10	11:15	11:23

Eastbound To Forestville

Monday thru Friday - De Lunes a viernes

Route Number	Addison Road	Marlboro Pike & Larchmont Ave.	Marlboro Pike & Kipling Pkwy.	8411 Old Marlboro Pike (FORESTVILLE)
AM Service — Servicio matutino				
J12	5:45	5:56	6:04	6:15
J12	6:10	6:21	6:29	6:40
J12	6:35	6:46	6:54	7:05
J12	7:00	7:11	7:19	7:30
J12	7:25	7:36	7:44	7:55
J12	7:50	8:01	8:09	8:20
J12	8:15	8:26	8:34	8:45
J12	8:45	8:56	9:04	9:15
J12	9:15	9:26	9:34	9:45
J12	10:05	10:16	10:24	10:35
J12	11:15	11:26	11:34	11:45
PM Service — Servicio vespertino				
J12	12:25	12:36	12:44	12:55
J12	1:35	1:46	1:54	2:05
J12	2:45	2:57	3:06	3:16
J12	3:30	3:42	3:51	4:01
J12	4:00	4:12	4:21	4:31
J12	4:30	4:42	4:51	5:01
J12	5:00	5:13	5:23	5:33
J12	5:30	5:43	5:53	6:03
J12	6:00	6:13	6:23	6:33
J12	6:30	6:43	6:53	7:03
J12	7:00	7:10	7:17	7:26
J12	7:30	7:40	7:47	7:56
J12	8:30	8:40	8:47	8:56
J12	9:30	9:40	9:47	9:56
J12	10:30	10:40	10:47	10:56
J12	11:30	11:40	11:47	11:56

J12
Marlboro Pike Line

Effective Sunday, June 16, 2024
A partir del domingo, 16 de junio de 2024

Westbound To Addison Road station

Saturday — Sábados

Route Number	8411 Old Marlboro Pike (Forestville)	Marlboro Pike & Kipling Pkwy.	Marlboro Pike & Larchmont Ave.	ADDISON ROAD M
AM Service — Servicio matutino				
J12	6:15	6:24	6:30	6:38
J12	7:25	7:34	7:40	7:48
J12	8:35	8:46	8:54	9:03
J12	9:45	9:56	10:04	10:13
J12	10:55	11:06	11:14	11:23
PM Service — Servicio vespertino				
J12	12:05	12:16	12:24	12:33
J12	1:15	1:26	1:34	1:43
J12	2:25	2:36	2:44	2:53
J12	3:35	3:46	3:54	4:03
J12	4:45	4:56	5:04	5:13
J12	5:55	6:05	6:12	6:20
J12	7:05	7:15	7:22	7:30
J12	8:15	8:25	8:32	8:40
J12	9:25	9:35	9:42	9:50

On five Federal holidays, Juneteenth, Columbus Day, Veterans' Day, Martin Luther King, Jr. Day, and Presidents' Day, the Saturday schedule will be in effect.

Metrobus proveerá servicio con horario de sábado durante los cinco días festivos de Juneteenth, Columbus Day, Veterans Day, Martin Luther King Jr. Day, y Presidents' Day.

Eastbound To Forestville

Saturday — Sábados

Route Number	Addison Road M	Marlboro Pike & Larchmont Ave.	Marlboro Pike & Kipling Pkwy.	8411 Old Marlboro Pike (FORESTVILLE)
AM Service — Servicio matutino				
J12	6:50	7:01	7:10	7:21
J12	8:00	8:11	8:20	8:31
J12	9:10	9:21	9:30	9:41
J12	10:20	10:31	10:40	10:51
J12	11:30	11:41	11:50	12:01
PM Service — Servicio vespertino				
J12	12:40	12:51	1:00	1:11
J12	1:50	2:01	2:10	2:21
J12	3:00	3:11	3:20	3:31
J12	4:10	4:21	4:30	4:41
J12	5:20	5:31	5:40	5:51
J12	6:30	6:41	6:50	7:01
J12	7:40	7:51	8:00	8:11
J12	8:50	9:00	9:07	9:16
J12	10:00	10:10	10:17	10:26

On five Federal holidays, Juneteenth, Columbus Day, Veterans' Day, Martin Luther King, Jr. Day, and Presidents' Day, the Saturday schedule will be in effect.

Metrobus proveerá servicio con horario de sábado durante los cinco días festivos de Juneteenth, Columbus Day, Veterans Day, Martin Luther King Jr. Day, y Presidents' Day.

J12

Marlboro Pike Line

Effective Sunday, June 16, 2024

A partir del domingo, 16 de junio de 2024

Westbound To Addison Road station

Sunday — Domingos

Route Number	8411 Old Marlboro Pike (Forestville)	Marlboro Pike & Kipling Pkwy.	Marlboro Pike & Larchmont Ave.	ADDISON ROAD M
AM Service — Servicio matutino				
J12	6:15	6:25	6:31	6:38
J12	7:25	7:35	7:41	7:48
J12	8:35	8:45	8:51	8:58
J12	9:45	9:56	10:04	10:12
J12	10:55	11:06	11:14	11:22
PM Service — Servicio vespertino				
J12	12:05	12:16	12:24	12:32
J12	1:15	1:26	1:34	1:42
J12	2:25	2:36	2:44	2:52
J12	3:35	3:46	3:54	4:02
J12	4:45	4:55	5:02	5:10
J12	5:55	6:05	6:12	6:20
J12	7:05	7:15	7:22	7:30
J12	8:15	8:25	8:32	8:40
J12	9:25	9:35	9:42	9:50

Eastbound To Forestville

Sunday — Domingos

Route Number	Addison Road M	Marlboro Pike & Larchmont Ave.	Marlboro Pike & Kipling Pkwy.	8411 Old Marlboro Pike (FORESTVILLE)
AM Service — Servicio matutino				
J12	6:50	6:59	7:05	7:13
J12	8:00	8:11	8:19	8:29
J12	9:10	9:21	9:29	9:39
J12	10:20	10:31	10:39	10:49
J12	11:30	11:41	11:49	11:59
PM Service — Servicio vespertino				
J12	12:40	12:51	12:59	1:09
J12	1:50	2:01	2:09	2:19
J12	3:00	3:11	3:19	3:29
J12	4:10	4:21	4:29	4:39
J12	5:20	5:31	5:39	5:49
J12	6:30	6:40	6:47	6:56
J12	7:40	7:50	7:57	8:06
J12	8:50	9:00	9:07	9:16
J12	10:00	10:10	10:17	10:26

English-Español

Effective 6-25-23

K6

New Hampshire Ave.- Maryland Line

metrobus

Serves these locations-
Brinda servicio a estas ubicaciones

- White Oak
- Federal Research Center/ Food & Drug Administration
- Northwest Park
- Langley Park
- Takoma Langley Crossroads Transit Center
- Chillum
- Fort Totten station

www.wmata.com
Information Anytime 202-637-7000 TTY 202-962-2033

How to use this timetable

- Use the map to find the stops closest to where you will get on and off the bus.
- Select the schedule (Weekday, Saturday, Sunday) for when you will travel. Along the top of the schedule, find the stop at or nearest the point where you will get on the bus. Follow that column down to the time you want to leave.
- Use the same method to find the times the bus is scheduled to arrive at the stop where you will get off the bus.
- If the bus stop is not listed, use the time shown for the bus stop before it as the time to wait at the stop.
- The end-of-the-line or last stop is listed in ALL CAPS on the schedule.

Cómo Usar este Horario

- Use este mapa para localizar las paradas más cercanas a donde se subirá y bajará del autobús.
- Seleccione el horario (Entre semana, sábado, domingo) de cuando viajará. A lo largo de la parte superior del horario, localice la parada o el punto más cercano a la parada en la que se subirá al autobús. Siga esa columna hacia abajo hasta la hora en la que desee salir.
- Utilice el mismo método para localizar las horas en que el autobús está programado para llegar a la parada en donde desea bajarse del autobús.
- Si la parada del autobús no está listada use la hora que se muestra en la parada anterior como la hora de espera en la parada.
- El final de la ruta o la última parada del autobús aparece en letras MAYÚSCULAS en el horario.

Washington
Metropolitan Area
Transit Authority

A District of Columbia,
Maryland and Virginia
Transit Partnership

K6

New Hampshire Ave.- Maryland Line

Effective Sunday, June 25, 2023

A partir del domingo, 25 de junio de 2023

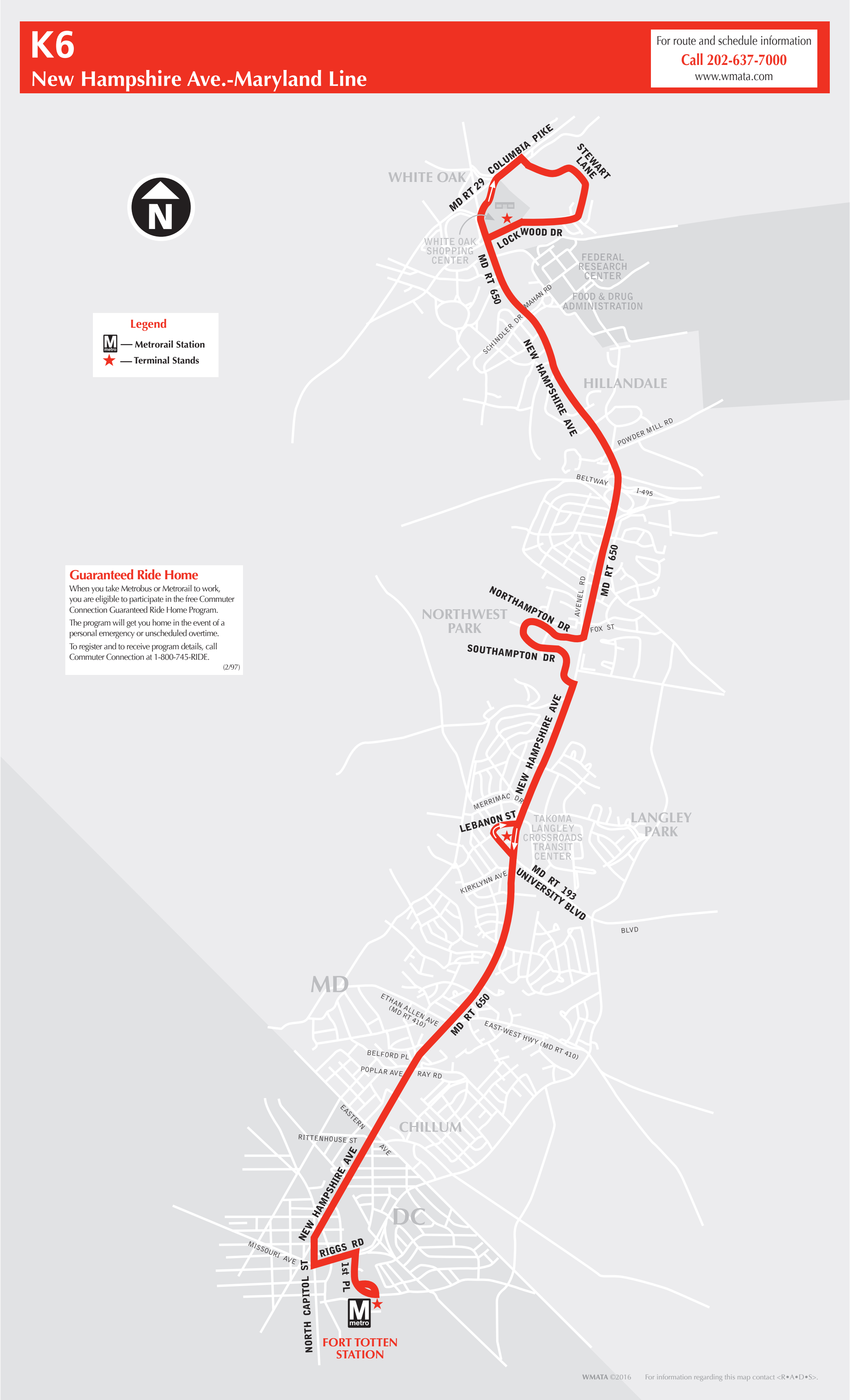

K6

New Hampshire Ave.-Maryland Line

For route and schedule information
Call 202-637-7000
www.wmata.com

Legend
M — Metrorail Station
★ — Terminal Stands

Guaranteed Ride Home

When you take Metrobus or Metrorail to work, you are eligible to participate in the free Commuter Connection Guaranteed Ride Home Program.

The program will get you home in the event of a personal emergency or unscheduled overtime.

To register and to receive program details, call Commuter Connection at 1-800-745-RIDE.

(2/97)

WMATA ©2016 For information regarding this map contact <R•A•D•S>.

N
WHITE OAK
MD RT 29
COLUMBIA PIKE
STEWART LANE
WHITE OAK SHOPPING CENTER
LOCKWOOD DR
MD RT 650
FEDERAL RESEARCH CENTER
FOOD & DRUG ADMINISTRATION
MAHAN RD
SCHINDLER DR
NEW HAMPSHIRE AVE
HILLANDALE
POWDER MILL RD
BELTWAY
I-495
MD RT 650
AVENEL RD
NORTHWEST PARK
NORTHAMPTON DR
FOX ST
SOUTHAMPTON DR
NEW HAMPSHIRE AVE
MERRIMAC DR
LEBANON ST
TAKOMA LANGLEY CROSSROADS TRANSIT CENTER
LANGLEY PARK
KIRKLYNN AVE
MD RT 193
UNIVERSITY BLVD
BLVD
MD
ETHAN ALLEN AVE (MD RT 410)
MD RT 650
EAST-WEST HWY (MD RT 410)
BELFORD PL
POPLAR AVE
RAY RD
EASTERN AVE
CHILLUM
RITTENHOUSE ST
NEW HAMPSHIRE AVE
DC
MISSOURI AVE
RIGGS RD
1st PL
NORTH CAPITOL ST
FORT TOTTEN STATION

K6

New Hampshire Ave.- Maryland Line

Effective Sunday, June 25, 2023

A partir del domingo, 25 de junio de 2023

Southbound To Fort Totten station

Monday thru Friday — De Lunes a viernes

Route Number	Lockwood Dr. & White Oak Shopping Center (White Oak)	Northampton Dr. & New Hampshire Ave. (Northwest Park)	Takoma Langley Crossroads Transit Center	New Hampshire & Eastern Aves. (Chillum)	Riggs Rd. & North Capitol St. NE	FORT TOTTEN M
AM Service — Servicio matutino						
K6	4:31	4:40	4:47	4:56	5:01	5:03
K6	-	-	5:02	5:11	5:16	5:18
K6	5:01	5:10	5:17	5:26	5:31	5:33
K6	5:13	5:22	5:29	5:38	5:43	5:45
K6	5:25	5:34	5:41	5:50	5:55	5:57
K6	5:37	5:46	5:53	6:02	6:07	6:09
K6	5:49	5:58	6:05	6:14	6:19	6:21
K6	6:01	6:10	6:17	6:26	6:31	6:33
K6	6:13	6:22	6:29	6:38	6:43	6:45
K6	6:19	6:29	6:38	6:48	6:54	6:56
K6	6:31	6:41	6:50	7:00	7:06	7:08
K6	6:43	6:53	7:02	7:12	7:18	7:20
K6	6:55	7:05	7:14	7:24	7:30	7:32
K6	7:07	7:17	7:28	7:36	7:48	7:51
K6	7:19	7:29	7:40	7:48	8:00	8:03
K6	7:31	7:40	7:49	7:58	8:03	8:05
K6	7:42	7:51	8:00	8:09	8:14	8:16
K6	7:52	8:01	8:10	8:19	8:24	8:26
K6	8:03	8:12	8:21	8:30	8:35	8:37
K6	8:15	8:24	8:33	8:42	8:47	8:49
K6	8:27	8:36	8:45	8:54	8:59	9:01
K6	8:39	8:48	8:57	9:06	9:11	9:13
K6	8:51	9:00	9:09	9:18	9:23	9:25
K6	9:03	9:12	9:21	9:30	9:35	9:37
K6	9:15	9:24	9:33	9:42	9:47	9:49
K6	9:27	9:36	9:45	9:54	9:59	10:01
K6	9:39	9:48	9:57	10:06	10:11	10:13
K6	9:51	10:00	10:09	10:18	10:23	10:25
K6	10:03	10:12	10:21	10:30	10:35	10:37
K6	10:15	10:24	10:33	10:42	10:47	10:49
K6	10:27	10:36	10:45	10:54	10:59	11:01
K6	10:39	10:48	10:57	11:06	11:11	11:13
K6	10:51	11:00	11:09	11:18	11:23	11:25
K6	11:03	11:12	11:21	11:30	11:35	11:37
K6	11:15	11:24	11:33	11:42	11:47	11:49
K6	11:27	11:36	11:45	11:54	11:59	12:01
K6	11:39	11:48	11:57	12:06	12:11	12:13
K6	11:51	12:00	12:09	12:18	12:23	12:25
PM Service — Servicio vespertino						
K6	12:03	12:12	12:21	12:30	12:35	12:37
K6	12:15	12:24	12:33	12:42	12:47	12:49
K6	12:27	12:36	12:45	12:54	12:59	1:01
K6	12:39	12:48	12:57	1:06	1:11	1:13
K6	12:51	1:00	1:09	1:18	1:23	1:25
K6	1:03	1:12	1:21	1:30	1:35	1:37
K6	1:15	1:24	1:33	1:42	1:47	1:49
K6	1:27	1:36	1:45	1:54	1:59	2:01
K6	1:39	1:48	1:57	2:06	2:11	2:13
K6	1:51	2:00	2:09	2:18	2:23	2:25
K6	2:03	2:12	2:21	2:30	2:35	2:37
K6	2:13	2:22	2:31	2:40	2:45	2:47
K6	2:23	2:33	2:42	2:51	2:57	2:59
K6	2:33	2:43	2:52	3:01	3:07	3:09
K6	2:43	2:53	3:02	3:11	3:17	3:19
K6	2:53	3:03	3:12	3:21	3:27	3:29

Southbound To Fort Totten station

Monday thru Friday — De Lunes a viernes

Route Number	Lockwood Dr. & White Oak Shopping Center (White Oak)	Northampton Dr. & New Hampshire Ave. (Northwest Park)	Takoma Langley Crossroads Transit Center	New Hampshire & Eastern Aves. (Chillum)	Riggs Rd. & North Capitol St. NE	FORT TOTTEN M
PM Service — Servicio vespertino						
K6	3:03	3:13	3:22	3:31	3:37	3:39
K6	3:13	3:23	3:32	3:41	3:47	3:49
K6	3:23	3:33	3:42	3:51	3:57	3:59
K6	3:33	3:43	3:52	4:01	4:07	4:09
K6	3:43	3:53	4:02	4:11	4:17	4:19
K6	3:53	4:03	4:12	4:21	4:27	4:29
K6	4:03	4:13	4:22	4:31	4:37	4:39
K6	4:13	4:23	4:32	4:41	4:47	4:49
K6	4:23	4:33	4:42	4:51	4:57	4:59
K6	4:33	4:43	4:52	5:01	5:07	5:09
K6	4:43	4:53	5:02	5:11	5:17	5:19
K6	4:53	5:03	5:12	5:21	5:27	5:29
K6	5:03	5:13	5:22	5:31	5:37	5:39
K6	5:13	5:23	5:32	5:41	5:47	5:49
K6	5:23	5:33	5:42	5:51	5:57	5:59
K6	5:33	5:43	5:52	6:01	6:07	6:09
K6	5:43	5:53	6:02	6:11	6:17	6:19
K6	5:53	6:02	6:10	6:18	6:22	6:24
K6	6:03	6:12	6:20	6:28	6:32	6:34
K6	6:15	6:24	6:32	6:40	6:44	6:46
K6	6:27	6:36	6:44	6:52	6:56	6:58
K6	6:39	6:48	6:56	7:04	7:08	7:10
K6	6:51	7:00	7:08	7:16	7:20	7:22
K6	7:03	7:12	7:20	7:28	7:32	7:34
K6	7:15	7:24	7:32	7:40	7:44	7:46
K6	7:27	7:36	7:44	7:52	7:56	7:58
K6	7:39	7:48	7:56	8:04	8:08	8:10
K6	7:51	8:00	8:08	8:16	8:20	8:22
K6	8:03	8:12	8:20	8:28	8:32	8:34
K6	8:15	8:24	8:32	8:40	8:44	8:46
K6	8:27	8:36	8:44	8:52	8:56	8:58
K6	8:39	8:48	8:56	9:04	9:08	9:10
K6	8:51	9:00	9:08	9:16	9:20	9:22
K6	9:14	9:23	9:31	9:37	9:42	9:43
K6	9:38	9:47	9:55	10:01	10:06	10:07
K6	10:02	10:11	10:19	10:25	10:30	10:31
K6	10:26	10:35	10:43	10:49	10:54	10:55
K6	10:50	10:59	11:07	11:13	11:18	11:19
K6	11:17	11:23	11:29	11:35	11:38	11:40
K6	11:47	11:53	11:59	12:05	12:08	12:10
After Midnight Service — Servicio después de la medianoche						
K6	12:17	12:23	12:29	12:35	12:38	12:40
K6	12:47	12:53	12:59	1:05	1:08	1:10
K6	1:17	1:23	1:29	1:35	1:38	1:40
K6	1:47	1:53	1:59	2:05	2:08	2:10

K6

New Hampshire Ave.- Maryland Line

Effective Sunday, June 25, 2023

A partir del domingo, 25 de junio de 2023

Northbound To White Oak

Monday thru Friday — De Lunes a viernes

Route Number	Fort Totten	Riggs Rd. & North Capitol St. NE	New Hamp-shire & Eastern Aves. (Chillum)	Takoma Langley Crossroads Transit Center	North-ampton Dr. & New Hampshire Ave. (Northwest Park)	Lockwood Dr. & White Oak Shopping Center (WHITE OAK)
AM Service — Servicio matutino						
K6	5:00	5:04	5:09	5:17	5:25	5:43
K6	5:12	5:16	5:21	5:29	5:37	5:55
K6	5:24	5:28	5:33	5:41	5:49	6:07
K6	5:36	5:40	5:45	5:53	6:01	6:19
K6	5:48	5:52	5:57	6:05	6:13	6:31
K6	6:00	6:06	6:10	6:19	6:30	6:46
K6	6:12	6:18	6:22	6:31	6:42	6:58
K6	6:24	6:30	6:34	6:43	6:54	7:10
K6	6:36	6:42	6:46	6:55	7:06	7:22
K6	6:48	6:54	6:58	7:07	7:18	7:34
K6	7:00	7:06	7:10	7:19	7:30	7:46
K6	7:12	7:18	7:22	7:31	7:42	7:58
K6	7:24	7:32	7:37	7:46	7:53	8:10
K6	7:36	7:44	7:49	7:58	8:05	8:22
K6	7:48	7:55	7:59	8:09	8:18	8:34
K6	8:00	8:07	8:11	8:21	8:30	8:46
K6	8:12	8:19	8:23	8:33	8:42	8:58
K6	8:24	8:31	8:35	8:45	8:54	9:10
K6	8:36	8:43	8:47	8:57	9:06	9:22
K6	8:48	8:55	8:59	9:09	9:18	9:34
K6	9:00	9:07	9:11	9:21	9:30	9:46
K6	9:12	9:19	9:23	9:33	9:42	9:58
K6	9:24	9:31	9:35	9:45	9:54	10:10
K6	9:36	9:43	9:47	9:57	10:06	10:22
K6	9:48	9:55	9:59	10:09	10:18	10:34
K6	10:00	10:07	10:11	10:21	10:30	10:46
K6	10:12	10:19	10:23	10:33	10:42	10:58
K6	10:24	10:31	10:35	10:45	10:54	11:10
K6	10:36	10:43	10:47	10:57	11:06	11:22
K6	10:48	10:55	10:59	11:09	11:18	11:34
K6	11:00	11:07	11:11	11:21	11:30	11:46
K6	11:12	11:19	11:23	11:33	11:42	11:58
K6	11:24	11:31	11:35	11:45	11:54	12:10
K6	11:36	11:43	11:47	11:57	12:06	12:22
K6	11:48	11:55	11:59	12:09	12:18	12:34
PM Service — Servicio vespertino						
K6	12:00	12:07	12:11	12:21	12:30	12:46
K6	12:12	12:19	12:23	12:33	12:42	12:58
K6	12:24	12:31	12:35	12:45	12:54	1:10
K6	12:36	12:43	12:47	12:57	1:06	1:22
K6	12:48	12:55	12:59	1:09	1:18	1:34
K6	1:00	1:07	1:11	1:21	1:30	1:46
K6	1:12	1:19	1:23	1:33	1:42	1:58
K6	1:24	1:31	1:35	1:45	1:54	2:10
K6	1:36	1:43	1:47	1:57	2:06	2:22
K6	1:48	1:55	1:59	2:09	2:18	2:34
K6	2:00	2:07	2:11	2:21	2:30	2:46
K6	2:10	2:17	2:21	2:31	2:40	2:56

Northbound To White Oak

Monday thru Friday — De Lunes a viernes

Route Number	Fort Totten	Riggs Rd. & North Capitol St. NE	New Hamp-shire & Eastern Aves. (Chillum)	Takoma Langley Crossroads Transit Center	North-ampton Dr. & New Hampshire Ave. (Northwest Park)	Lockwood Dr. & White Oak Shopping Center (WHITE OAK)
PM Service — Servicio vespertino						
K6	2:20	2:27	2:31	2:41	2:50	3:06
K6	2:30	2:37	2:41	2:51	3:00	3:16
K6	2:40	2:47	2:51	3:01	3:10	3:26
K6	2:50	2:57	3:01	3:11	3:20	3:36
K6	3:00	3:07	3:12	3:26	3:36	3:56
K6	3:10	3:17	3:22	3:36	3:46	4:06
K6	3:20	3:27	3:32	3:46	3:56	4:16
K6	3:30	3:37	3:42	3:56	4:06	4:26
K6	3:40	3:47	3:52	4:06	4:16	4:36
K6	3:50	3:57	4:02	4:16	4:26	4:46
K6	4:00	4:07	4:12	4:26	4:36	4:56
K6	4:10	4:17	4:22	4:36	4:46	5:06
K6	4:20	4:27	4:32	4:46	4:56	5:16
K6	4:30	4:37	4:42	4:56	5:06	5:26
K6	4:40	4:47	4:52	5:06	5:16	5:36
K6	4:50	4:57	5:02	5:16	5:26	5:46
K6	5:00	5:07	5:12	5:26	5:36	5:56
K6	5:10	5:17	5:22	5:36	5:46	6:06
K6	5:20	5:27	5:32	5:46	5:56	6:16
K6	5:30	5:37	5:42	5:56	6:06	6:26
K6	5:40	5:47	5:52	6:06	6:16	6:36
K6	5:50	5:57	6:02	6:16	6:26	6:46
K6	6:00	6:07	6:12	6:26	6:36	6:56
K6	6:10	6:17	6:22	6:36	6:46	7:06
K6	6:20	6:27	6:30	6:41	6:50	7:06
K6	6:30	6:37	6:40	6:51	7:00	7:16
K6	6:40	6:47	6:50	7:01	7:10	7:26
K6	6:50	6:57	7:00	7:11	7:20	7:36
K6	7:00	7:07	7:10	7:21	7:30	7:46
K6	7:12	7:19	7:22	7:33	7:42	7:58
K6	7:24	7:31	7:34	7:45	7:54	8:10
K6	7:36	7:43	7:46	7:57	8:06	8:22
K6	7:48	7:55	7:58	8:09	8:18	8:34
K6	8:00	8:06	8:10	8:20	8:28	8:42
K6	8:12	8:18	8:22	8:32	8:40	8:54
K6	8:24	8:30	8:34	8:44	8:52	9:06
K6	8:36	8:42	8:46	8:56	9:04	9:18
K6	8:48	8:54	8:58	9:08	9:16	9:30
K6	9:12	9:18	9:22	9:32	9:40	9:54
K6	9:36	9:42	9:46	9:56	10:04	10:18
K6	10:00	10:06	10:10	10:20	10:28	10:42
K6	10:24	10:28	10:34	10:43	10:51	11:04
K6	10:48	10:52	10:58	11:07	11:15	11:28
K6	11:12	11:17	11:20	11:27	11:34	11:44
K6	11:36	11:41	11:44	11:51	11:58	12:08
After Midnight Service — Servicio después de la medianoche						
K6	12:00	12:05	12:08	12:15	12:22	12:32
K6	12:30	12:35	12:38	12:45	12:52	1:02
K6	1:00	1:05	1:08	1:15	1:22	1:32
K6	1:30	1:35	1:38	1:45	1:52	2:02
K6	2:00	2:05	2:08	2:15	2:22	2:32

K6

New Hampshire Ave.- Maryland Line

Effective Sunday, June 25, 2023

A partir del domingo, 25 de junio de 2023

Southbound To Fort Totten station

Saturday — Sábados

Route Number	Lockwood Dr. & White Oak Shopping Center (White Oak)	Northampton Dr. & New Hampshire Ave. (Northwest Park)	Takoma Langley Crossroads Transit Center	New Hampshire & Eastern Aves. (Chillum)	Riggs Rd. & North Capitol St. NE	FORT TOTTEN
AM Service — Servicio matutino						
K6	5:18	5:27	5:33	5:40	5:44	5:46
K6	5:49	5:55	6:03	6:11	6:15	6:17
K6	6:09	6:15	6:23	6:31	6:35	6:37
K6	6:29	6:35	6:43	6:51	6:55	6:57
K6	6:48	6:59	7:09	7:15	7:21	7:23
K6	7:03	7:14	7:24	7:30	7:36	7:38
K6	7:15	7:26	7:36	7:42	7:48	7:50
K6	7:27	7:38	7:48	7:54	8:00	8:02
K6	7:39	7:46	7:55	8:04	8:09	8:11
K6	7:51	7:58	8:07	8:16	8:21	8:23
K6	8:03	8:10	8:19	8:28	8:33	8:35
K6	8:15	8:22	8:31	8:40	8:45	8:47
K6	8:27	8:34	8:43	8:52	8:57	8:59
K6	8:39	8:46	8:55	9:04	9:09	9:11
K6	8:51	8:58	9:07	9:16	9:21	9:23
K6	9:03	9:10	9:19	9:28	9:33	9:35
K6	9:15	9:22	9:31	9:40	9:45	9:47
K6	9:27	9:34	9:43	9:52	9:57	9:59
K6	9:39	9:46	9:55	10:04	10:09	10:11
K6	9:51	10:00	10:10	10:19	10:24	10:26
K6	10:03	10:12	10:22	10:31	10:36	10:38
K6	10:15	10:24	10:34	10:43	10:48	10:50
K6	10:27	10:36	10:46	10:55	11:00	11:02
K6	10:39	10:48	10:58	11:07	11:12	11:14
K6	10:51	11:00	11:10	11:19	11:24	11:26
K6	11:03	11:12	11:22	11:31	11:36	11:38
K6	11:15	11:24	11:34	11:43	11:48	11:50
K6	11:27	11:36	11:46	11:55	12:00	12:02
K6	11:39	11:48	11:58	12:07	12:12	12:14
K6	11:51	12:00	12:10	12:19	12:24	12:26
PM Service — Servicio vespertino						
K6	12:03	12:12	12:22	12:31	12:36	12:38
K6	12:15	12:24	12:34	12:43	12:48	12:50
K6	12:27	12:36	12:46	12:55	1:00	1:02
K6	12:39	12:48	12:58	1:07	1:12	1:14
K6	12:51	1:00	1:10	1:19	1:24	1:26
K6	1:03	1:12	1:22	1:31	1:36	1:38
K6	1:15	1:24	1:34	1:43	1:48	1:50
K6	1:27	1:36	1:46	1:55	2:00	2:02
K6	1:39	1:48	1:58	2:07	2:12	2:14
K6	1:51	2:00	2:10	2:19	2:24	2:26

Southbound To Fort Totten station

Saturday — Sábados

Route Number	Lockwood Dr. & White Oak Shopping Center (White Oak)	Northampton Dr. & New Hampshire Ave. (Northwest Park)	Takoma Langley Crossroads Transit Center	New Hampshire & Eastern Aves. (Chillum)	Riggs Rd. & North Capitol St. NE	FORT TOTTEN
PM Service — Servicio vespertino						
K6	2:03	2:12	2:22	2:31	2:36	2:38
K6	2:15	2:24	2:34	2:43	2:48	2:50
K6	2:27	2:36	2:46	2:55	3:00	3:02
K6	2:39	2:48	2:58	3:07	3:12	3:14
K6	2:51	3:00	3:10	3:19	3:24	3:26
K6	3:03	3:12	3:22	3:31	3:36	3:38
K6	3:15	3:24	3:34	3:43	3:48	3:50
K6	3:27	3:36	3:46	3:55	4:00	4:02
K6	3:39	3:48	3:58	4:07	4:12	4:14
K6	3:51	4:00	4:10	4:19	4:24	4:26
K6	4:03	4:12	4:22	4:31	4:36	4:38
K6	4:15	4:24	4:34	4:43	4:48	4:50
K6	4:27	4:36	4:46	4:55	5:00	5:02
K6	4:39	4:48	4:58	5:07	5:12	5:14
K6	4:51	5:00	5:10	5:19	5:24	5:26
K6	5:03	5:12	5:22	5:31	5:36	5:38
K6	5:15	5:24	5:34	5:43	5:48	5:50
K6	5:27	5:36	5:46	5:55	6:00	6:02
K6	5:39	5:48	5:58	6:07	6:12	6:14
K6	5:51	6:00	6:10	6:19	6:24	6:26
K6	6:03	6:12	6:22	6:31	6:36	6:38
K6	6:15	6:24	6:34	6:43	6:48	6:50
K6	6:27	6:36	6:46	6:55	7:00	7:02
K6	6:39	6:48	6:58	7:07	7:12	7:14
K6	6:51	7:00	7:10	7:19	7:24	7:26
K6	7:03	7:12	7:22	7:31	7:36	7:38
K6	7:15	7:24	7:34	7:43	7:48	7:50
K6	7:27	7:36	7:46	7:55	8:00	8:02
K6	7:39	7:48	7:58	8:07	8:12	8:14
K6	7:51	8:00	8:10	8:19	8:24	8:26
K6	8:03	8:12	8:22	8:31	8:36	8:38
K6	8:15	8:24	8:34	8:43	8:48	8:50
K6	8:27	8:36	8:46	8:55	9:00	9:02
K6	8:39	8:48	8:58	9:07	9:12	9:14
K6	8:51	9:01	9:07	9:14	9:20	9:22
K6	9:03	9:13	9:19	9:26	9:32	9:34
K6	9:27	9:37	9:43	9:50	9:56	9:58
K6	9:51	10:01	10:07	10:14	10:20	10:22
K6	10:18	10:28	10:34	10:41	10:47	10:49
K6	10:48	10:58	11:04	11:11	11:17	11:19
K6	11:18	11:26	11:33	11:40	11:44	11:46
K6	11:48	11:56	12:03	12:10	12:14	12:16
After Midnight Service — Servicio después de la medianoche						
K6	12:18	12:26	12:33	12:40	12:44	12:46
K6	12:48	12:56	1:03	1:10	1:14	1:16
K6	1:18	1:26	1:33	1:40	1:44	1:46
K6	1:48	1:56	2:03	2:10	2:14	2:16

On five Federal holidays, Juneteenth, Columbus Day, Veterans' Day, Martin Luther King, Jr. Day, and Presidents' Day, the Saturday schedule will be in effect.
Metrobus proveerá servicio con horario de sábado durante los cinco días festivos de Juneteenth, Columbus Day, Veterans Day, Martin Luther King Jr. Day, y Presidents' Day.

K6

New Hampshire Ave.- Maryland Line

Effective Sunday, June 25, 2023

A partir del domingo, 25 de junio de 2023

Northbound To White Oak

Saturday — Sábados

Route Number	Fort Totten M	Riggs Rd. & North Capitol St. NE	New Hampshire & Eastern Aves. (Chillum)	Takoma Langley Crossroads Transit Center	Northampton Dr. & New Hampshire Ave. (Northwest Park)	Lockwood Dr. & White Oak Shopping Center (WHITE OAK)
AM Service — Servicio matutino						
K6	6:00	6:06	6:10	6:18	6:26	6:39
K6	6:25	6:31	6:35	6:43	6:51	7:04
K6	6:45	6:51	6:55	7:03	7:11	7:24
K6	7:00	7:06	7:10	7:19	7:26	7:42
K6	7:12	7:18	7:22	7:31	7:38	7:54
K6	7:24	7:30	7:34	7:43	7:50	8:06
K6	7:36	7:42	7:46	7:55	8:02	8:18
K6	7:48	7:54	7:58	8:07	8:14	8:30
K6	8:00	8:06	8:10	8:20	8:29	8:45
K6	8:12	8:18	8:22	8:32	8:41	8:57
K6	8:24	8:30	8:34	8:44	8:53	9:09
K6	8:36	8:42	8:46	8:56	9:05	9:21
K6	8:48	8:54	8:58	9:08	9:17	9:33
K6	9:00	9:06	9:10	9:20	9:29	9:45
K6	9:12	9:18	9:22	9:32	9:41	9:57
K6	9:24	9:30	9:34	9:44	9:53	10:09
K6	9:36	9:42	9:46	9:56	10:05	10:21
K6	9:48	9:54	9:58	10:08	10:17	10:33
K6	10:00	10:06	10:10	10:20	10:29	10:45
K6	10:12	10:18	10:22	10:32	10:41	10:57
K6	10:24	10:30	10:34	10:44	10:53	11:09
K6	10:36	10:42	10:46	10:56	11:05	11:21
K6	10:48	10:54	10:58	11:08	11:17	11:33
K6	11:00	11:06	11:10	11:20	11:29	11:45
K6	11:12	11:18	11:22	11:32	11:41	11:57
K6	11:24	11:30	11:34	11:44	11:53	12:09
K6	11:36	11:42	11:46	11:56	12:05	12:21
K6	11:48	11:54	11:58	12:08	12:17	12:33
PM Service — Servicio vespertino						
K6	12:00	12:07	12:11	12:23	12:32	12:50
K6	12:12	12:19	12:23	12:35	12:44	1:02
K6	12:24	12:31	12:35	12:47	12:56	1:14
K6	12:36	12:43	12:47	12:59	1:08	1:26
K6	12:48	12:55	12:59	1:11	1:20	1:38
K6	1:00	1:07	1:11	1:23	1:32	1:50
K6	1:12	1:19	1:23	1:35	1:44	2:02
K6	1:24	1:31	1:35	1:47	1:56	2:14
K6	1:36	1:43	1:47	1:59	2:08	2:26
K6	1:48	1:55	1:59	2:11	2:20	2:38
K6	2:00	2:07	2:11	2:23	2:32	2:50
K6	2:12	2:19	2:23	2:35	2:44	3:02
K6	2:24	2:31	2:35	2:47	2:56	3:14
K6	2:36	2:43	2:47	2:59	3:08	3:26

Northbound To White Oak

Saturday — Sábados

Route Number	Fort Totten M	Riggs Rd. & North Capitol St. NE	New Hampshire & Eastern Aves. (Chillum)	Takoma Langley Crossroads Transit Center	Northampton Dr. & New Hampshire Ave. (Northwest Park)	Lockwood Dr. & White Oak Shopping Center (WHITE OAK)
PM Service — Servicio vespertino						
K6	2:48	2:55	2:59	3:11	3:20	3:38
K6	3:00	3:07	3:11	3:23	3:32	3:50
K6	3:12	3:19	3:23	3:35	3:44	4:02
K6	3:24	3:31	3:35	3:47	3:56	4:14
K6	3:36	3:43	3:47	3:59	4:08	4:26
K6	3:48	3:55	3:59	4:11	4:20	4:38
K6	4:00	4:07	4:11	4:23	4:32	4:50
K6	4:12	4:19	4:23	4:35	4:44	5:02
K6	4:24	4:31	4:35	4:47	4:56	5:14
K6	4:36	4:43	4:47	4:59	5:08	5:26
K6	4:48	4:55	4:59	5:11	5:20	5:38
K6	5:00	5:07	5:11	5:23	5:32	5:50
K6	5:12	5:19	5:23	5:35	5:44	6:02
K6	5:24	5:31	5:35	5:47	5:56	6:14
K6	5:36	5:43	5:47	5:59	6:08	6:26
K6	5:48	5:55	5:59	6:11	6:20	6:38
K6	6:00	6:07	6:11	6:23	6:32	6:50
K6	6:12	6:19	6:23	6:35	6:44	7:02
K6	6:24	6:31	6:35	6:47	6:56	7:14
K6	6:36	6:43	6:47	6:59	7:08	7:26
K6	6:48	6:55	6:59	7:11	7:20	7:38
K6	7:00	7:07	7:11	7:23	7:32	7:50
K6	7:12	7:19	7:23	7:35	7:44	8:02
K6	7:24	7:30	7:34	7:44	7:51	8:07
K6	7:36	7:42	7:46	7:56	8:03	8:19
K6	7:48	7:54	7:58	8:08	8:15	8:31
K6	8:00	8:06	8:10	8:20	8:27	8:43
K6	8:12	8:18	8:22	8:32	8:39	8:55
K6	8:24	8:30	8:34	8:44	8:51	9:07
K6	8:36	8:42	8:46	8:56	9:03	9:19
K6	8:48	8:54	8:58	9:08	9:15	9:31
K6	9:08	9:14	9:18	9:28	9:35	9:51
K6	9:30	9:35	9:40	9:50	9:59	10:12
K6	10:00	10:05	10:10	10:20	10:29	10:42
K6	10:30	10:35	10:40	10:50	10:59	11:12
K6	11:00	11:05	11:10	11:20	11:29	11:42
K6	11:30	11:35	11:40	11:50	11:59	12:12
After Midnight Service — Servicio después de la medianoche						
K6	12:00	12:05	12:10	12:20	12:29	12:42
K6	12:30	12:34	12:38	12:44	12:48	1:00
K6	1:00	1:04	1:08	1:14	1:18	1:30
K6	1:30	1:34	1:38	1:44	1:48	2:00
K6	2:00	2:04	2:08	2:14	2:18	2:30

On five Federal holidays, Juneteenth, Columbus Day, Veterans' Day, Martin Luther King, Jr. Day, and Presidents' Day, the Saturday schedule will be in effect.
Metrobus proveerá servicio con horario de sábado durante los cinco días festivos de Juneteenth, Columbus Day, Veterans Day, Martin Luther King Jr. Day, y Presidents' Day.

K6

New Hampshire Ave.- Maryland Line

Effective Sunday, June 25, 2023

A partir del domingo, 25 de junio de 2023

Southbound To Fort Totten station

Sunday — Domingos

Route Number	Lockwood Dr. & White Oak Shopping Center (White Oak)	Northampton Dr. & New Hampshire Ave. (Northwest Park)	Takoma Langley Crossroads Transit Center	New Hampshire & Eastern Aves. (Chillum)	Riggs Rd. & North Capitol St. NE	FORT TOTTEN
AM Service — Servicio matutino						
K6	5:16	5:25	5:33	5:41	5:45	5:47
K6	5:46	5:55	6:03	6:11	6:15	6:17
K6	6:16	6:25	6:33	6:41	6:45	6:47
K6	6:46	6:55	7:03	7:11	7:15	7:17
K6	7:01	7:10	7:18	7:26	7:30	7:32
K6	7:13	7:22	7:30	7:38	7:42	7:44
K6	7:25	7:34	7:42	7:50	7:54	7:56
K6	7:37	7:45	7:53	8:01	8:05	8:07
K6	7:49	7:57	8:05	8:13	8:17	8:19
K6	8:01	8:09	8:17	8:25	8:29	8:31
K6	8:13	8:21	8:29	8:37	8:41	8:43
K6	8:25	8:33	8:41	8:49	8:53	8:55
K6	8:37	8:46	8:54	9:02	9:06	9:08
K6	8:49	8:58	9:06	9:14	9:18	9:20
K6	9:01	9:10	9:18	9:26	9:30	9:32
K6	9:13	9:22	9:30	9:38	9:42	9:44
K6	9:25	9:34	9:42	9:50	9:54	9:56
K6	9:37	9:46	9:54	10:02	10:06	10:08
K6	9:49	10:00	10:10	10:18	10:23	10:25
K6	10:01	10:12	10:22	10:30	10:35	10:37
K6	10:13	10:24	10:34	10:42	10:47	10:49
K6	10:25	10:36	10:46	10:54	10:59	11:01
K6	10:37	10:48	10:58	11:06	11:11	11:13
K6	10:49	11:00	11:10	11:18	11:23	11:25
K6	11:01	11:12	11:22	11:30	11:35	11:37
K6	11:13	11:24	11:34	11:42	11:47	11:49
K6	11:25	11:36	11:46	11:54	11:59	12:01
K6	11:37	11:48	11:58	12:06	12:11	12:13
K6	11:49	12:00	12:10	12:18	12:23	12:25
PM Service — Servicio vespertino						
K6	12:01	12:12	12:22	12:30	12:35	12:37
K6	12:13	12:24	12:34	12:42	12:47	12:49
K6	12:25	12:36	12:46	12:54	12:59	1:01
K6	12:37	12:48	12:58	1:06	1:11	1:13
K6	12:49	1:00	1:10	1:18	1:23	1:25
K6	1:01	1:12	1:22	1:30	1:35	1:37
K6	1:13	1:24	1:34	1:42	1:47	1:49
K6	1:25	1:36	1:46	1:54	1:59	2:01
K6	1:37	1:48	1:58	2:06	2:11	2:13
K6	1:49	2:00	2:10	2:18	2:23	2:25

Southbound To Fort Totten station

Sunday — Domingos

Route Number	Lockwood Dr. & White Oak Shopping Center (White Oak)	Northampton Dr. & New Hampshire Ave. (Northwest Park)	Takoma Langley Crossroads Transit Center	New Hampshire & Eastern Aves. (Chillum)	Riggs Rd. & North Capitol St. NE	FORT TOTTEN
PM Service — Servicio vespertino						
K6	2:01	2:12	2:22	2:30	2:35	2:37
K6	2:13	2:24	2:34	2:42	2:47	2:49
K6	2:25	2:36	2:46	2:54	2:59	3:01
K6	2:37	2:48	2:58	3:06	3:11	3:13
K6	2:49	3:00	3:10	3:18	3:23	3:25
K6	3:01	3:12	3:22	3:30	3:35	3:37
K6	3:13	3:24	3:34	3:42	3:47	3:49
K6	3:25	3:36	3:46	3:54	3:59	4:01
K6	3:37	3:48	3:58	4:06	4:11	4:13
K6	3:49	4:00	4:10	4:18	4:23	4:25
K6	4:01	4:12	4:22	4:30	4:35	4:37
K6	4:13	4:24	4:34	4:42	4:47	4:49
K6	4:25	4:36	4:46	4:54	4:59	5:01
K6	4:37	4:48	4:58	5:06	5:11	5:13
K6	4:49	5:00	5:10	5:18	5:23	5:25
K6	5:01	5:12	5:22	5:30	5:35	5:37
K6	5:13	5:24	5:34	5:42	5:47	5:49
K6	5:25	5:36	5:46	5:54	5:59	6:01
K6	5:37	5:48	5:58	6:06	6:11	6:13
K6	5:49	6:00	6:10	6:18	6:23	6:25
K6	6:01	6:10	6:18	6:25	6:29	6:31
K6	6:13	6:22	6:30	6:37	6:41	6:43
K6	6:25	6:34	6:42	6:49	6:53	6:55
K6	6:37	6:46	6:54	7:01	7:05	7:07
K6	6:49	6:58	7:06	7:13	7:17	7:19
K6	7:01	7:10	7:18	7:25	7:29	7:31
K6	7:13	7:22	7:30	7:37	7:41	7:43
K6	7:25	7:34	7:42	7:49	7:53	7:55
K6	7:37	7:46	7:54	8:01	8:05	8:07
K6	7:49	7:58	8:06	8:13	8:17	8:19
K6	8:01	8:10	8:18	8:25	8:29	8:31
K6	8:13	8:22	8:30	8:37	8:41	8:43
K6	8:25	8:34	8:42	8:49	8:53	8:55
K6	8:37	8:46	8:54	9:01	9:05	9:07
K6	8:49	8:58	9:06	9:13	9:17	9:19
K6	9:01	9:10	9:18	9:25	9:29	9:31
K6	9:16	9:25	9:33	9:40	9:44	9:46
K6	9:46	9:55	10:03	10:10	10:14	10:16
K6	10:16	10:25	10:33	10:40	10:44	10:46
K6	10:46	10:55	11:03	11:10	11:14	11:16
K6	11:16	11:24	11:29	11:34	11:38	11:40
K6	11:46	11:54	11:59	12:04	12:08	12:10
After Midnight Service — Servicio después de la medianoche						
K6	12:16	12:24	12:29	12:34	12:38	12:40
K6	12:46	12:54	12:59	1:04	1:08	1:10
K6	1:16	1:24	1:29	1:34	1:38	1:40
K6	1:46	1:54	1:59	2:04	2:08	2:10

K6

New Hampshire Ave.- Maryland Line

Effective Sunday, June 25, 2023

A partir del domingo, 25 de junio de 2023

Northbound To White Oak

Sunday — Domingos

Route Number	Fort Totten M	Riggs Rd. & North Capitol St. NE	New Hampshire & Eastern Aves. (Chillum)	Takoma Langley Crossroads Transit Center	Northampton Dr. & New Hampshire Ave. (Northwest Park)	Lockwood Dr. & White Oak Shopping Center (WHITE OAK)
AM Service — Servicio matutino						
K6	6:00	6:03	6:07	6:15	6:23	6:34
K6	6:30	6:33	6:37	6:45	6:53	7:04
K6	7:00	7:03	7:07	7:15	7:23	7:34
K6	7:12	7:15	7:19	7:27	7:35	7:46
K6	7:24	7:27	7:31	7:39	7:47	7:58
K6	7:36	7:39	7:43	7:51	7:59	8:10
K6	7:48	7:51	7:55	8:03	8:11	8:22
K6	8:00	8:03	8:07	8:15	8:23	8:34
K6	8:12	8:15	8:19	8:27	8:35	8:46
K6	8:24	8:27	8:31	8:39	8:47	8:58
K6	8:36	8:39	8:43	8:51	8:59	9:10
K6	8:48	8:52	8:56	9:05	9:13	9:25
K6	9:00	9:04	9:08	9:17	9:25	9:37
K6	9:12	9:16	9:20	9:29	9:37	9:49
K6	9:24	9:28	9:32	9:41	9:49	10:01
K6	9:36	9:41	9:45	9:56	10:05	10:20
K6	9:48	9:53	9:57	10:08	10:17	10:32
K6	10:00	10:05	10:09	10:20	10:29	10:44
K6	10:12	10:17	10:21	10:32	10:41	10:56
K6	10:24	10:29	10:33	10:44	10:53	11:08
K6	10:36	10:41	10:45	10:56	11:05	11:20
K6	10:48	10:53	10:57	11:08	11:17	11:32
K6	11:00	11:05	11:09	11:20	11:29	11:44
K6	11:12	11:17	11:21	11:32	11:41	11:56
K6	11:24	11:29	11:33	11:44	11:53	12:08
K6	11:36	11:41	11:45	11:57	12:07	12:24
K6	11:48	11:53	11:57	12:09	12:19	12:36
PM Service — Servicio vespertino						
K6	12:00	12:05	12:09	12:21	12:31	12:48
K6	12:12	12:17	12:21	12:33	12:43	1:00
K6	12:24	12:29	12:33	12:45	12:55	1:12
K6	12:36	12:41	12:45	12:57	1:07	1:24
K6	12:48	12:53	12:57	1:09	1:19	1:36
K6	1:00	1:05	1:09	1:21	1:31	1:48
K6	1:12	1:17	1:21	1:33	1:43	2:00
K6	1:24	1:29	1:33	1:45	1:55	2:12
K6	1:36	1:41	1:45	1:57	2:07	2:24
K6	1:48	1:53	1:57	2:09	2:19	2:36
K6	2:00	2:05	2:09	2:21	2:31	2:48
K6	2:12	2:17	2:21	2:33	2:43	3:00
K6	2:24	2:29	2:33	2:45	2:55	3:12
K6	2:36	2:41	2:45	2:57	3:07	3:24
K6	2:48	2:53	2:57	3:09	3:19	3:36
K6	3:00	3:05	3:09	3:21	3:31	3:48

Northbound To White Oak

Sunday — Domingos

Route Number	Fort Totten M	Riggs Rd. & North Capitol St. NE	New Hampshire & Eastern Aves. (Chillum)	Takoma Langley Crossroads Transit Center	Northampton Dr. & New Hampshire Ave. (Northwest Park)	Lockwood Dr. & White Oak Shopping Center (WHITE OAK)
PM Service — Servicio vespertino						
K6	3:12	3:17	3:21	3:33	3:43	4:00
K6	3:24	3:29	3:33	3:45	3:55	4:12
K6	3:36	3:41	3:45	3:57	4:07	4:24
K6	3:48	3:53	3:57	4:09	4:19	4:36
K6	4:00	4:05	4:09	4:21	4:31	4:48
K6	4:12	4:17	4:21	4:33	4:43	5:00
K6	4:24	4:29	4:33	4:45	4:55	5:12
K6	4:36	4:41	4:45	4:57	5:07	5:24
K6	4:48	4:53	4:57	5:09	5:19	5:36
K6	5:00	5:05	5:09	5:21	5:31	5:48
K6	5:12	5:17	5:21	5:33	5:43	6:00
K6	5:24	5:29	5:33	5:45	5:55	6:12
K6	5:36	5:41	5:45	5:57	6:07	6:24
K6	5:48	5:53	5:57	6:09	6:19	6:36
K6	6:00	6:05	6:09	6:21	6:31	6:48
K6	6:12	6:17	6:21	6:33	6:43	7:00
K6	6:24	6:29	6:33	6:45	6:55	7:12
K6	6:36	6:41	6:45	6:57	7:07	7:24
K6	6:48	6:53	6:57	7:09	7:19	7:36
K6	7:00	7:05	7:09	7:21	7:31	7:48
K6	7:12	7:17	7:21	7:33	7:43	8:00
K6	7:24	7:29	7:33	7:45	7:55	8:12
K6	7:36	7:41	7:45	7:54	8:03	8:16
K6	7:48	7:53	7:57	8:06	8:15	8:28
K6	8:00	8:05	8:09	8:18	8:27	8:40
K6	8:12	8:17	8:21	8:30	8:39	8:52
K6	8:24	8:29	8:33	8:42	8:51	9:04
K6	8:36	8:41	8:45	8:54	9:03	9:16
K6	8:48	8:53	8:57	9:06	9:15	9:28
K6	9:00	9:05	9:09	9:18	9:27	9:40
K6	9:30	9:35	9:39	9:48	9:57	10:10
K6	10:00	10:05	10:09	10:18	10:27	10:40
K6	10:30	10:35	10:39	10:47	10:52	11:04
K6	11:00	11:05	11:09	11:17	11:22	11:34
K6	11:30	11:35	11:39	11:47	11:52	12:04
After Midnight Service — Servicio después de la medianoche						
K6	12:00	12:05	12:09	12:17	12:22	12:34
K6	12:30	12:35	12:39	12:47	12:52	1:04
K6	1:00	1:05	1:09	1:17	1:22	1:34
K6	1:30	1:35	1:39	1:47	1:52	2:04

How to use this timetable

1. Select the schedule (Monday thru Friday, Saturday, Sunday) for when you will travel.
2. Find the timepoints closest to where you will get on and off the bus. Timepoints are shown on the route map. Bus stops may be between timepoints. For added convenience, the Next Bus pole number is included under the timepoint. Accurate bus arrival times can be obtained by calling 202-637-7000 or visiting wmata.com and clicking on "NextBus".
3. Follow that column down to the time you want to leave. Read across to the right to find the times the bus is scheduled to arrive at your destination. If no time is shown, that trip does not serve the area of that timepoint. End-of-the-line or last stop is listed in ALL CAPS on the schedule.
4. The route number in the left column will appear in the sign above the windshield.

Cómo Usar este Horario

1. Seleccione el horario (lunes a viernes, sábado, domingo) cuando va a viajar.
2. Encuentre los tiempos más cercanos donde se subiría y bajaría del autobús. Los puntos de tiempo están reflejado en el mapa de la ruta. Las paradas de autobús pueden estar entre los puntos de tiempo. Precisa los tiempos de llegada de autobuses se puede obtener llamando al 202-637-7000 o visitando wmata.com y haciendo clic en "NextBus".
3. Siga bajando por la columna para encontrar la hora que quiere salir. Lea horizontalmente hacia la derecha para ver cuáles son los horarios que el autobús está programado para llegar a su destino. Si no se indica una hora, ese viaje no está disponible en el horario que escogió. El final de la ruta o la última parada se designa con LETRAS MAYUSCULAS en el horario.
4. El numero de ruta en la columna izquierda aparecerá en el letrero sobre el parabrisas del autobús.

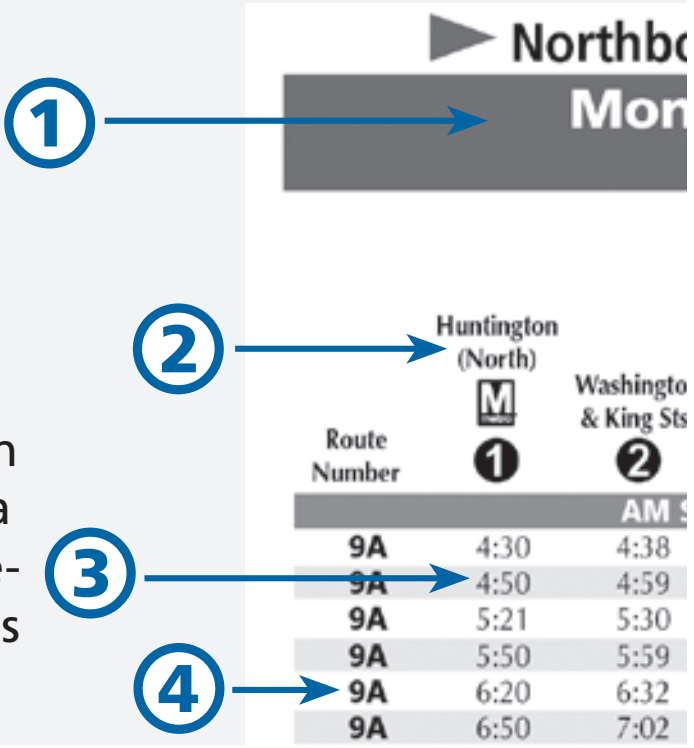

▶ Northbo

Mon

Route Number	Huntington (North) Ⓜ ❶	Washingto & King Sts ❷
		AM
9A	4:30	4:38
9A	4:50	4:59
9A	5:21	5:30
9A	5:50	5:59
9A	6:20	6:32
9A	6:50	7:02

English-Español

Effective 5-29-22

K9 MetroExtra

New Hampshire Ave.-Maryland Limited Line

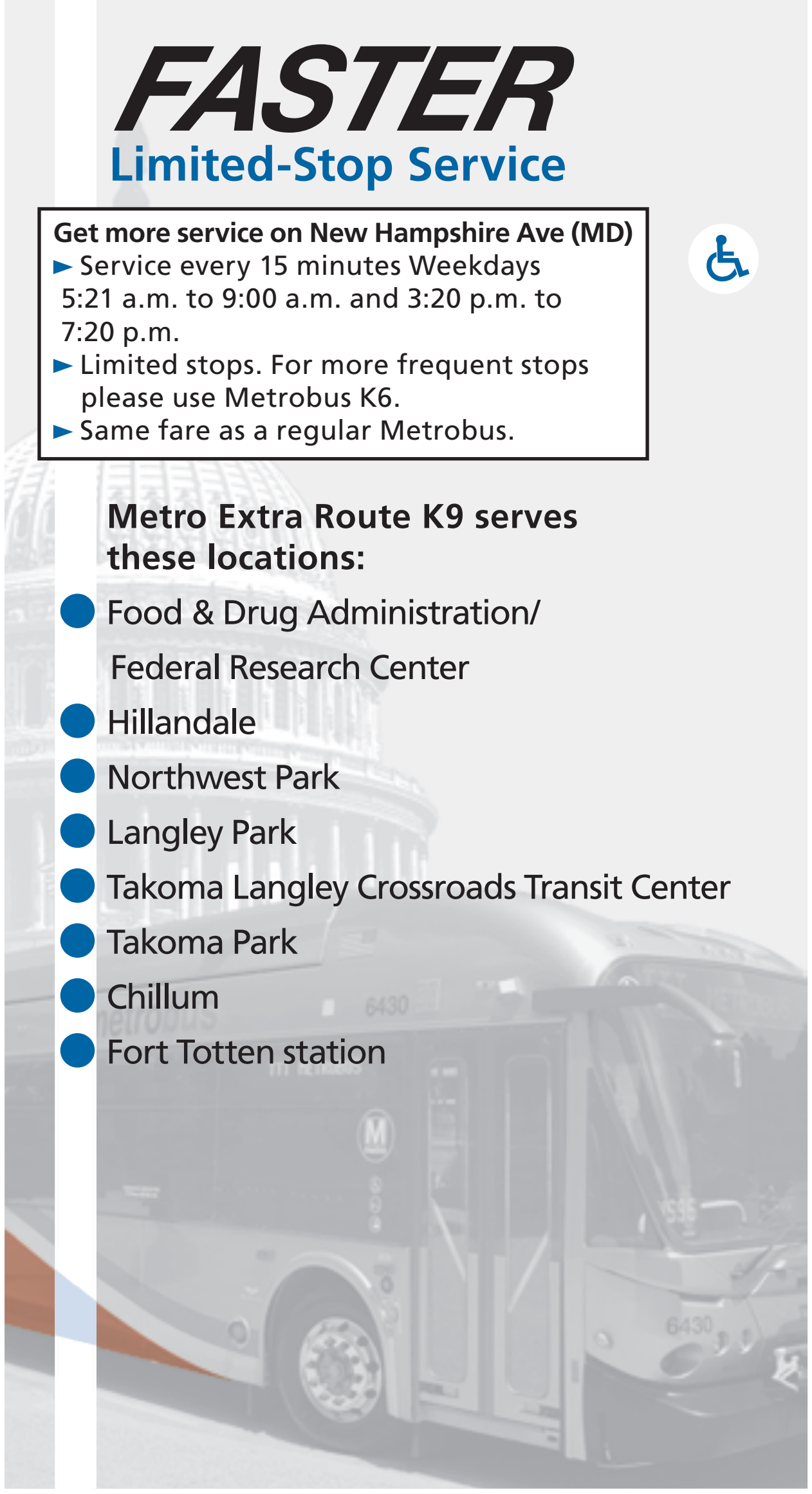

FASTER

Limited-Stop Service

Get more service on New Hampshire Ave (MD)
- ► Service every 15 minutes Weekdays 5:21 a.m. to 9:00 a.m. and 3:20 p.m. to 7:20 p.m.
- ► Limited stops. For more frequent stops please use Metrobus K6.
- ► Same fare as a regular Metrobus.

♿

Metro Extra Route K9 serves these locations:

- ● Food & Drug Administration/ Federal Research Center
- ● Hillandale
- ● Northwest Park
- ● Langley Park
- ● Takoma Langley Crossroads Transit Center
- ● Takoma Park
- ● Chillum
- ● Fort Totten station

www.wmata.com
Information Anytime 202-637-7000 TTY 202-962-2033

Washington Metropolitan Area Transit Authority
A District of Columbia, Maryland and Virginia Transit Partnership

K9

New Hampshire Ave.-Maryland Limited Line

For route and schedule information
Call 202-637-7000
www.wmata.com

Legend

- M metro — Metrorail Station
- ★ — Terminal Stands
- ② — Schedule Timepoint
- ● — Serves Only Selected Stops

Guaranteed Ride Home

When you take Metrobus or Metrorail to work, you are eligible to participate in the free Commuter Connection Guaranteed Ride Home Program.

The program will get you home in the event of a personal emergency or unscheduled overtime.

To register and to receive program details, call Commuter Connection at 1-800-745-RIDE.

(2/97)

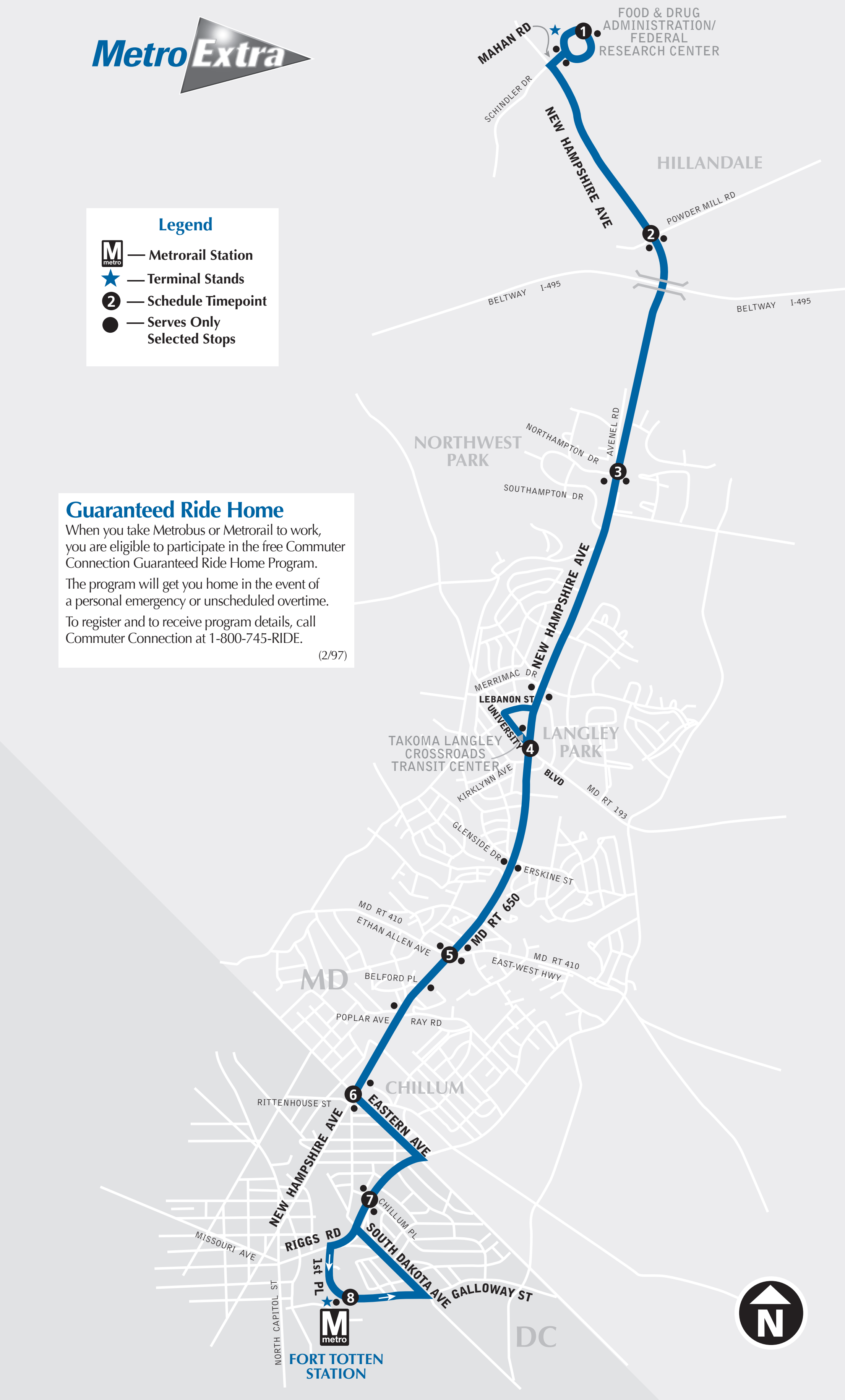
FOOD & DRUG ADMINISTRATION/ FEDERAL RESEARCH CENTER
1
MAHAN RD
SCHINDLER DR
NEW HAMPSHIRE AVE
HILLANDALE
POWDER MILL RD
2
BELTWAY I-495
BELTWAY I-495
NORTHWEST PARK
NORTHAMPTON DR
AVENEL RD
3
SOUTHAMPTON DR
NEW HAMPSHIRE AVE
MERRIMAC DR
LEBANON ST
UNIVERSITY
BLVD
TAKOMA LANGLEY CROSSROADS TRANSIT CENTER
4
LANGLEY PARK
KIRKLYNN AVE
MD RT 193
GLENSIDE DR
ERSKINE ST
MD RT 410
ETHAN ALLEN AVE
MD RT 650
5
MD RT 410
EAST-WEST HWY
MD
BELFORD PL
POPLAR AVE
RAY RD
CHILLUM
RITTENHOUSE ST
6
EASTERN AVE
NEW HAMPSHIRE AVE
7
CHILLUM PL
MISSOURI AVE
RIGGS RD
1st PL
SOUTH DAKOTA AVE
GALLOWAY ST
8
NORTH CAPITOL ST
M metro
FORT TOTTEN STATION
DC
N

WMATA ©2016 For information regarding this map contact <R•A•D•S>.

K9

New Hampshire Ave.-
Maryland Limited Line

Effective Sunday, May 29, 2022

A partir del domingo, 29 de mayo de 2022

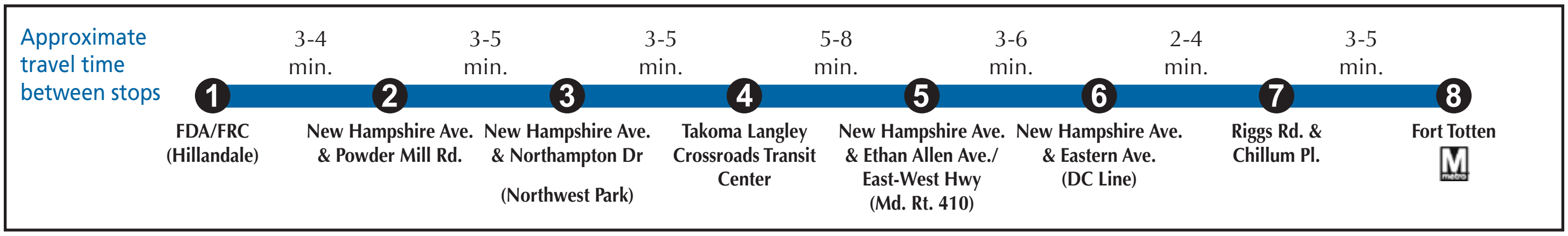
Approximate travel time between stops
3-4 min.
3-5 min.
3-5 min.
5-8 min.
3-6 min.
2-4 min.
3-5 min.
1 FDA/FRC (Hillandale)
2 New Hampshire Ave. & Powder Mill Rd.
3 New Hampshire Ave. & Northampton Dr (Northwest Park)
4 Takoma Langley Crossroads Transit Center
5 New Hampshire Ave. & Ethan Allen Ave./ East-West Hwy (Md. Rt. 410)
6 New Hampshire Ave. & Eastern Ave. (DC Line)
7 Riggs Rd. & Chillum Pl.
8 Fort Totten

Southbound To Fort Totten Station

Monday thru Friday — Lunes a viernes

Route Number	FDA/FRC (Hillandale) #2001680 ①	New Hampshire Ave. & Powder Mill Rd. #2000362 ②	New Hampshire Ave. & Northampton Dr. (Northwest Park) #3004275 ③	Takoma Langley Crossroads Transit Center #3002200 ④	New Hampshire Ave. & Auburn Ave. #2000058 ⑤	Eastern Ave. & Rittenhouse St. (DC Line) #1002747 ⑥	Riggs Rd. & Chillum Pl. #1002652 ⑦	FORT TOTTEN #1003434 ⑧
AM Service — Servicio matutino								
K9	5:21	5:24	5:27	5:30	5:35	5:38	5:41	5:45
K9	5:36	5:39	5:42	5:45	5:50	5:53	5:56	6:00
K9	5:51	5:54	5:57	6:00	6:05	6:08	6:11	6:15
K9	5:56	5:59	6:03	6:08	6:15	6:20	6:25	6:30
K9	6:15	6:18	6:22	6:27	6:34	6:39	6:44	6:49
K9	6:26	6:29	6:33	6:38	6:45	6:50	6:55	7:00
K9	6:41	6:44	6:48	6:53	7:00	7:05	7:10	7:15
K9	6:56	6:59	7:03	7:08	7:15	7:20	7:25	7:30
K9	7:11	7:14	7:18	7:23	7:30	7:35	7:40	7:45
K9	7:26	7:29	7:33	7:38	7:45	7:50	7:55	8:00
K9	7:47	7:50	7:53	7:56	8:02	8:05	8:10	8:15
K9	8:02	8:05	8:08	8:11	8:17	8:20	8:25	8:30
K9	8:17	8:20	8:23	8:26	8:32	8:35	8:40	8:45
K9	8:32	8:35	8:38	8:41	8:47	8:50	8:55	9:00
PM Service — Servicio vespertino								
K9	3:20	3:27	3:31	3:35	3:42	3:46	3:50	3:53
K9	3:35	3:42	3:46	3:50	3:57	4:01	4:05	4:08
K9	3:50	3:57	4:01	4:05	4:12	4:16	4:20	4:23
K9	4:05	4:12	4:16	4:20	4:26	4:30	4:34	4:37
K9	4:21	4:28	4:32	4:36	4:42	4:46	4:50	4:53
K9	4:35	4:42	4:46	4:50	4:56	5:00	5:04	5:07
K9	4:54	5:00	5:04	5:07	5:12	5:15	5:19	5:22
K9	5:09	5:15	5:19	5:22	5:27	5:30	5:34	5:37
K9	5:20	5:26	5:30	5:33	5:38	5:41	5:45	5:48
K9	5:40	5:46	5:50	5:53	5:58	6:01	6:05	6:08
K9	5:55	6:01	6:05	6:08	6:13	6:16	6:20	6:23
K9	6:10	6:16	6:20	6:23	6:28	6:31	6:35	6:38
K9	6:25	6:31	6:35	6:38	6:43	6:46	6:50	6:53

On five Federal holidays, Juneteenth, Columbus Day, Veterans' Day, Martin Luther King, Jr. Day, and Presidents' Day, the weekday schedule will be in effect.

Metrobus proveerá servicio con horario de entre semana durante los cinco días festivos de Juneteenth, Columbus Day, Veterans Day, Martin Luther King Jr. Day, y Presidents' Day.

K9

New Hampshire Ave.-
Maryland Limited Line

Effective Sunday, May 29, 2022

A partir del domingo, 29 de mayo de 2022

► Northbound To FDA/FRC

Monday thru Friday — Lunes a viernes

Route Number	Fort Totten #1003434 ⑧	Riggs Rd. & Chillum Pl. #1002643 ⑦	New Hampshire Ave. & Eastern Ave. (DC Line) #3001884 ⑥	New Hampshire Ave. & East-West Hwy. #2000062 ⑤	Takoma Langley Crossroads Transit Center #3004320 ④	New Hampshire Ave. & Northampton Dr. (Northwest Park) #3004276 ③	New Hampshire Ave. & Powder Mill Rd. #2000364 ②	FDA/FRC (HILLANDALE) #2001680 ①
AM Service — Servicio matutino								
K9	6:00	6:05	6:09	6:11	6:16	6:19	6:24	6:27
K9	6:15	6:20	6:25	6:28	6:34	6:37	6:43	6:47
K9	6:30	6:35	6:40	6:43	6:49	6:52	6:58	7:02
K9	6:45	6:50	6:55	6:58	7:04	7:07	7:13	7:17
K9	7:00	7:05	7:10	7:13	7:19	7:22	7:28	7:32
K9	7:15	7:20	7:25	7:28	7:34	7:37	7:43	7:47
K9	7:30	7:35	7:40	7:43	7:49	7:52	7:58	8:02
K9	7:45	7:50	7:55	7:58	8:04	8:07	8:13	8:17
K9	8:00	8:05	8:10	8:13	8:19	8:22	8:28	8:32
K9	8:15	8:20	8:25	8:28	8:34	8:37	8:43	8:47
K9	8:30	8:35	8:40	8:43	8:49	8:52	8:58	9:02
K9	8:45	8:50	8:55	8:58	9:04	9:07	9:13	9:17
K9	9:00	9:05	9:10	9:13	9:19	9:22	9:28	9:32
PM Service — Servicio vespertino								
K9	3:20	3:24	3:28	3:31	3:39	3:42	3:50	3:53
K9	3:35	3:39	3:43	3:46	3:54	3:57	4:05	4:08
K9	3:50	3:54	3:58	4:01	4:09	4:12	4:20	4:23
K9	4:05	4:09	4:13	4:16	4:24	4:27	4:35	4:38
K9	4:20	4:24	4:28	4:31	4:39	4:42	4:50	4:53
K9	4:35	4:39	4:43	4:46	4:56	5:00	5:09	5:13
K9	4:50	4:54	4:58	5:01	5:11	5:15	5:24	5:28
K9	5:05	5:09	5:13	5:16	5:26	5:30	5:39	5:43
K9	5:20	5:24	5:28	5:31	5:40	5:44	5:52	5:54
K9	5:35	5:39	5:43	5:46	5:55	5:59	6:07	6:09
K9	5:50	5:54	5:58	6:01	6:10	6:14	6:22	6:24
K9	6:05	6:09	6:13	6:16	6:24	6:27	6:35	6:37
K9	6:20	6:24	6:28	6:31	6:39	6:42	6:50	6:52
K9	6:35	6:39	6:43	6:46	6:54	6:57	7:05	7:07
K9	6:50	6:54	6:58	7:01	7:09	7:12	7:20	7:22

On five Federal holidays, Juneteenth, Columbus Day, Veterans' Day, Martin Luther King, Jr. Day, and Presidents' Day, the weekday schedule will be in effect.

Metrobus proveerá servicio con horario de entre semana durante los cinco días festivos de Juneteenth, Columbus Day, Veterans Day, Martin Luther King Jr. Day, y Presidents' Day.

KNOW MORE.
KNOW FIRST. metroAlerts
Sign up today at wmata.com/MetroAlerts

K9

New Hampshire Ave.-Maryland Limited Line

Effective Sunday, May 29, 2022

A partir del domingo, 29 de mayo de 2022

Designated Stops

Route K9 trips will serve only the following stops:

K9 designated stops - Southbound

- FDA/FRC
- New Hampshire Ave. & Powder Mill Rd. - Hillandale
- New Hampshire Ave. & Northampton Dr.
- New Hampshire Ave. & Merrimac Dr.
- New Hampshire Ave. & University Blvd. (Takoma Langley Crossroads Transit Center)
- New Hampshire Ave. & Glenside Dr.
- New Hampshire Ave. & Auburn Ave.
- New Hampshire Ave. & Poplar Ave.
- Eastern Ave. & Rittenhouse St.
- Riggs Rd. & Chillum Pl.
- Fort Totten Station

K9 designated stops - Northbound

- Fort Totten Station
- Riggs Rd. & Chillum Pl.
- New Hampshire Ave. & Eastern Ave.
- New Hampshire Ave. & Belford Pl. (extended)
- New Hampshire Ave. & East-West Hwy. (both sides of the intersection)
- New Hampshire Ave. & Erskine St.
- University Blvd. & New Hampshire Ave. (Takoma Langley Crossroads Transit Center)
- New Hampshire Ave. & Merrimac Dr.
- New Hampshire Ave. & Northampton Dr.
- New Hampshire Ave. & Powder Mill Rd. - Hillandale
- FDA/FRC

How to use this timetable

- Use the map to find the stops closest to where you will get on and off the bus.
- Select the schedule (Weekday, Saturday, Sunday) for when you will travel. Along the top of the schedule, find the stop at or nearest the point where you will get on the bus. Follow that column down to the time you want to leave.
- Use the same method to find the times the bus is scheduled to arrive at the stop where you will get off the bus.
- If the bus stop is not listed, use the time shown for the bus stop before it as the time to wait at the stop.
- The end-of-the-line or last stop is listed in ALL CAPS on the schedule.

Cómo Usar este Horario

- Use este mapa para localizar las paradas más cercanas a donde se subirá y bajará del autobús.
- Seleccione el horario (Entre semana, sábado, domingo) de cuando viajará. A lo largo de la parte superior del horario, localice la parada o el punto más cercano a la parada en la que se subirá al autobús. Siga esa columna hacia abajo hasta la hora en la que desee salir.
- Utilice el mismo método para localizar las horas en que el autobús está programado para llegar a la parada en donde desea bajarse del autobús.
- Si la parada del autobús no está listada use la hora que se muestra en la parada anterior como la hora de espera en la parada.
- El final de la ruta o la última parada del autobús aparece en letras MAYÚSCULAS en el horario.

English-Español

Effective 12-11-22

K12

Forestville Line

metrobus

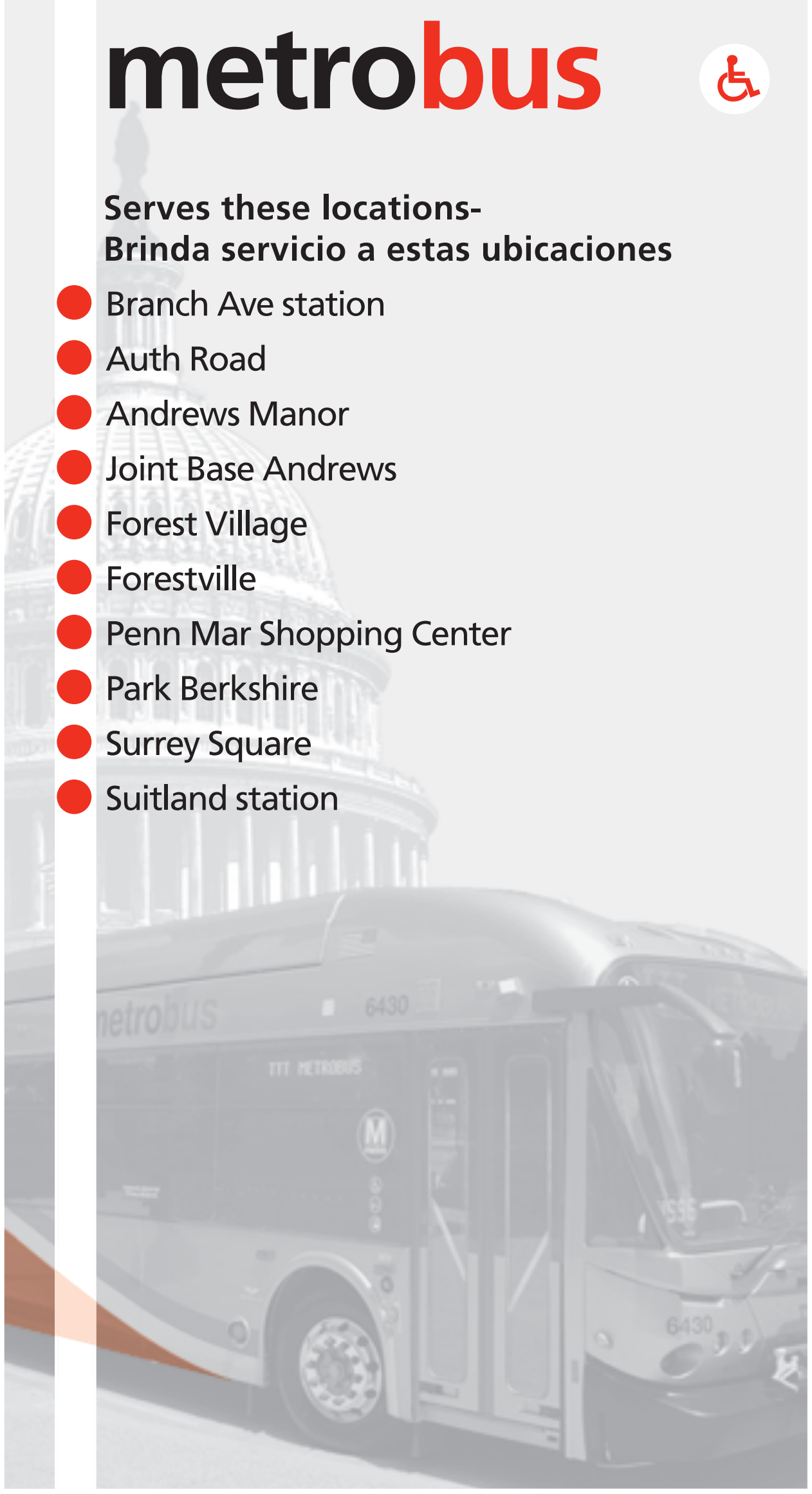

Serves these locations-
Brinda servicio a estas ubicaciones

- Branch Ave station
- Auth Road
- Andrews Manor
- Joint Base Andrews
- Forest Village
- Forestville
- Penn Mar Shopping Center
- Park Berkshire
- Surrey Square
- Suitland station

www.wmata.com
Information Anytime 202-637-7000 TTY 202-962-2033

Washington
Metropolitan Area
Transit Authority

A District of Columbia,
Maryland and Virginia
Transit Partnership

K12
Forestville Line

Effective Sunday, December 11, 2022
A partir del domingo, 11 de deciembre de 2022

K12
Forestville Line

For route and schedule information
Call 202-637-7000
www.wmata.com

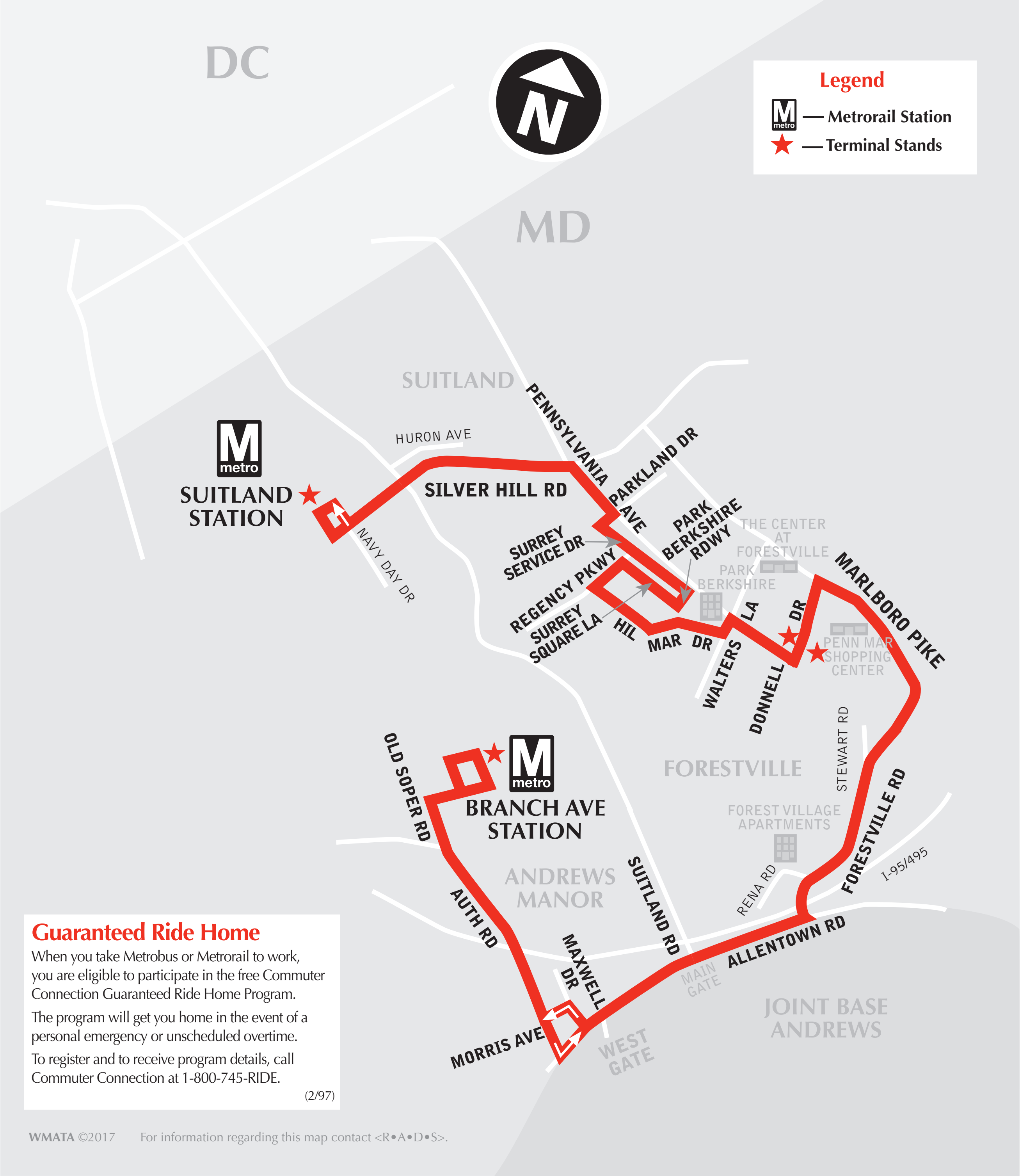

DC
MD
N
Legend
Metrorail Station
Terminal Stands
SUITLAND
SUITLAND STATION
HURON AVE
SILVER HILL RD
NAVY DAY DR
PENNSYLVANIA AVE
PARKLAND DR
SURREY SERVICE DR
PARK BERKSHIRE RDWY
THE CENTER AT FORESTVILLE
PARK BERKSHIRE
REGENCY PKWY
SURREY SQUARE LA
HIL MAR DR
WALTERS LA
DONNELL DR
MARLBORO PIKE
PENN MAR SHOPPING CENTER
STEWART RD
FORESTVILLE
FOREST VILLAGE APARTMENTS
FORESTVILLE RD
I-95/495
RENA RD
OLD SOPER RD
BRANCH AVE STATION
ANDREWS MANOR
AUTH RD
SUITLAND RD
ALLENTOWN RD
MAIN GATE
MAXWELL DR
MORRIS AVE
WEST GATE
JOINT BASE ANDREWS

Guaranteed Ride Home

When you take Metrobus or Metrorail to work, you are eligible to participate in the free Commuter Connection Guaranteed Ride Home Program.

The program will get you home in the event of a personal emergency or unscheduled overtime.

To register and to receive program details, call Commuter Connection at 1-800-745-RIDE.

(2/97)

WMATA ©2017 For information regarding this map contact <R•A•D•S>.

Northbound to Suitland station

Monday thru Friday —
De Lunes a viernes

Route Number	Branch Ave M	Allentown Rd. & Command Dr. (Joint Base Andrews, W. Gate)	Forestville Rd. & Rena Rd. (Forest Village)	Donnell Dr. & Pennsylvania Ave. (Penn Mar)	Park Berkshire rdwy. at Surrey Service Dr.	SUITLAND M
AM Service — Servicio matutino						
K12	-	-	-	5:10	5:18	5:27
K12	-	-	-	5:35	5:43	5:52
K12	5:35	5:41	5:45	5:55	6:03	6:15
K12	-	-	-	6:10	6:18	6:30
K12	6:05	6:11	6:15	6:25	6:33	6:45
K12	-	-	-	6:40	6:48	7:00
K12	6:35	6:41	6:45	6:55	7:03	7:15
K12	-	-	-	7:10	7:18	7:30
K12	7:03	7:09	7:13	7:25	7:34	7:47
K12	-	-	-	7:40	7:49	8:02
K12	7:33	7:39	7:43	7:55	8:04	8:17
K12	-	-	-	8:10	8:19	8:32
K12	8:03	8:09	8:13	8:25	8:34	8:47
K12	-	-	-	8:45	8:54	9:07
K12	8:45	8:51	8:55	9:07	9:16	9:29
K12	9:30	9:35	9:39	9:49	9:57	10:08
K12	10:15	10:20	10:24	10:34	10:42	10:53
K12	11:00	11:05	11:09	11:19	11:27	11:38
K12	11:45	11:50	11:54	12:04	12:12	12:23
PM Service — Servicio vespertino						
K12	12:30	12:35	12:39	12:49	12:57	1:08
K12	1:15	1:20	1:24	1:34	1:42	1:53
K12	2:00	2:05	2:09	2:19	2:27	2:38
K12	2:35	2:41	2:45	2:58	3:06	3:19
K12	3:05	3:11	3:15	3:28	3:36	3:49
K12	3:35	3:41	3:45	3:58	4:06	4:19
K12	4:05	4:11	4:15	4:28	4:36	4:49
K12	4:35	4:41	4:45	4:58	5:06	5:19
K12	5:05	5:11	5:15	5:28	5:36	5:49
K12	5:35	5:41	5:45	5:58	6:06	6:19
K12	6:10	6:16	6:20	6:33	6:41	6:54
K12	6:45	6:51	6:54	7:03	7:10	7:20
K12	7:15	7:21	7:24	7:33	7:40	7:50
K12	7:45	7:51	7:54	8:03	8:10	8:20
K12	8:15	8:21	8:24	8:33	8:40	8:50
K12	8:50	8:56	8:59	9:08	9:15	9:25
K12	9:30	9:36	9:39	9:47	9:53	10:02
K12	10:10	10:16	10:19	10:27	10:33	10:42
K12	10:50	10:56	10:59	11:07	11:13	11:22
K12	11:30	11:36	11:39	11:47	11:53	12:02

K12
Forestville Line

Effective Sunday, December 11, 2022
A partir del domingo, 11 de deciembre de 2022

Southbound to Branch Ave station

Monday thru Friday — De Lunes a viernes

Route Number	Suitland	Park Berkshire rdwy. at Surrey Service Dr.	Donnell Dr. & Pennsylvania Ave. (PENN MAR)	Forestville Rd. & Rena Rd. (Forest Village)	Allentown Rd. & Command Dr. (Joint Base Andrews, W. Gate)	BRANCH AVE
AM Service — Servicio matutino						
K12	-	-	5:11	5:19	5:22	5:27
K12	-	-	5:41	5:49	5:52	5:57
K12	5:50	6:00	6:08	6:18	6:22	6:27
K12	6:15	6:25	6:33	6:43	6:47	6:52
K12	6:40	6:51	6:59	7:10	7:14	7:19
K12	7:10	7:21	7:29	7:40	7:44	7:49
K12	7:40	7:51	7:59	8:10	8:14	8:19
K12	8:10	8:21	8:29	8:40	8:44	8:49
K12	8:45	8:55	9:03	9:13	9:17	9:22
K12	9:30	9:40	9:48	9:58	10:02	10:07
K12	10:15	10:25	10:33	10:43	10:47	10:52
K12	11:00	11:10	11:18	11:28	11:32	11:37
K12	11:45	11:55	12:03	12:13	12:17	12:22
PM Service — Servicio vespertino						
K12	12:30	12:40	12:48	12:58	1:02	1:07
K12	1:15	1:25	1:33	1:43	1:47	1:52
K12	2:00	2:12	2:20	2:32	2:36	2:41
K12	2:45	2:57	3:05	3:17	3:21	3:26
K12	3:15	3:27	3:35	3:47	3:51	3:56
K12	3:45	3:56	4:04	4:18	4:23	4:29
K12	4:05	4:16	4:24	4:38	4:43	4:49
K12/	4:25	4:36	4:44	-	-	**-**
K12	4:40	4:54	5:02	5:13	5:17	5:23
K12/	4:55	5:09	5:17	-	-	**-**
K12	5:10	5:24	5:32	5:43	5:47	5:53
K12/	5:25	5:39	5:47	-	-	**-**
K12	5:40	5:54	6:02	6:13	6:17	6:23
K12/	5:55	6:09	6:17	-	-	**-**
K12	6:10	6:24	6:32	6:43	6:47	6:53
K12	6:30	6:44	6:52	7:03	7:07	7:13
K12	7:00	7:11	7:18	7:27	7:31	7:36
K12	7:30	7:41	7:48	7:57	8:01	8:06
K12	8:00	8:11	8:18	8:27	8:31	8:36
K12	8:30	8:41	8:48	8:57	9:01	9:06
K12	9:00	9:09	9:16	9:24	9:28	9:33
K12	9:30	9:39	9:46	9:54	9:58	10:03
K12	10:10	10:19	10:26	10:34	10:38	10:43
K12	10:50	10:59	11:06	11:14	11:18	11:23
K12	11:30	11:39	11:46	11:54	11:58	12:03

Northbound to Suitland station

Saturday — Sábados

Route Number	Branch Ave M	Allentown Rd. & Command Dr. (Joint Base Andrews, W. Gate)	Forestville Rd. & Rena Rd. (Forest Village)	Donnell Dr. & Pennsylvania Ave. (Penn Mar)	Park Berkshire rdwy. at Surrey Service Dr.	SUITLAND M
AM Service — Servicio matutino						
K12	5:50	5:56	6:00	6:09	6:16	6:26
K12	6:50	6:56	7:00	7:09	7:16	7:26
K12	7:50	7:55	7:59	8:09	8:16	8:27
K12	8:50	8:55	8:59	9:09	9:16	9:27
K12	9:50	9:55	9:59	10:09	10:16	10:27
K12	10:50	10:55	10:59	11:09	11:16	11:27
K12	11:50	11:56	12:00	12:12	12:21	12:33
PM Service — Servicio vespertino						
K12	12:50	12:56	1:00	1:12	1:21	1:33
K12	1:50	1:56	2:00	2:12	2:21	2:33
K12	2:50	2:56	3:00	3:12	3:21	3:33
K12	3:50	3:56	4:00	4:12	4:21	4:33
K12	4:50	4:56	5:00	5:12	5:21	5:33
K12	5:50	5:55	5:58	6:09	6:16	6:27
K12	6:50	6:55	6:58	7:09	7:16	7:27
K12	7:50	7:55	7:58	8:09	8:16	8:27
K12	8:50	8:55	8:58	9:07	9:14	9:25
K12	9:50	9:55	9:58	10:07	10:14	10:25
K12	10:50	10:55	10:58	11:07	11:14	11:25

On five Federal holidays, Juneteenth, Columbus Day, Veterans' Day, Martin Luther King, Jr. Day, and Presidents' Day, the Saturday schedule will be in effect.
Metrobus proveerá servicio con horario de sábado durante los cinco días festivos de Juneteenth, Columbus Day, Veterans Day, Martin Luther King Jr. Day, y Presidents' Day.

Southbound to Branch Ave station

Saturday — Sábados

Route Number	Suitland M	Surrey Service Dr. at Park Berkshire rdwy.	Donnell Dr. & Pennsylvania Ave. (Penn Mar)	Forestville Rd. & Rena Rd. (Forest Village)	Allentown Rd. & Command Dr. (Joint Base Andrews, W. Gate)	BRANCH AVE M
AM Service — Servicio matutino						
K12	7:05	7:16	7:23	7:32	7:35	7:40
K12	8:05	8:16	8:23	8:32	8:35	8:40
K12	9:05	9:16	9:23	9:32	9:35	9:40
K12	10:05	10:16	10:24	10:35	10:39	10:44
K12	11:05	11:16	11:24	11:35	11:39	11:44
PM Service — Servicio vespertino						
K12	12:05	12:16	12:24	12:35	12:39	12:44
K12	1:05	1:16	1:24	1:35	1:39	1:44
K12	2:05	2:16	2:24	2:35	2:39	2:44
K12	3:05	3:16	3:24	3:35	3:39	3:44
K12	4:05	4:16	4:24	4:35	4:39	4:44
K12	5:05	5:16	5:24	5:35	5:39	5:44
K12	6:05	6:16	6:24	6:35	6:39	6:44
K12	7:05	7:16	7:24	7:35	7:39	7:44
K12	8:05	8:15	8:22	8:30	8:34	8:39
K12	9:05	9:15	9:22	9:30	9:34	9:39
K12	10:05	10:15	10:22	10:30	10:34	10:39
K12	11:05	11:15	11:22	11:30	11:34	11:39

On five Federal holidays, Juneteenth, Columbus Day, Veterans' Day, Martin Luther King, Jr. Day, and Presidents' Day, the Saturday schedule will be in effect.
Metrobus proveerá servicio con horario de sábado durante los cinco días festivos de Juneteenth, Columbus Day, Veterans Day, Martin Luther King Jr. Day, y Presidents' Day.

K12
Forestville Line

Effective Sunday, December 11, 2022
A partir del domingo, 11 de deciembre de 2022

Northbound to Suitland station

Sunday — Domingos

Route Number	Branch Ave M	Allentown Rd. & Command Dr. (Joint Base Andrews, W. Gate)	Forestville Rd. & Rena Rd. (Forest Village)	Donnell Dr. & Pennsylvania Ave. (Penn Mar)	Park Berkshire rdwy. at Surrey Service Dr.	SUIT-LAND M
AM Service — Servicio matutino						
K12	6:50	6:55	6:58	7:07	7:14	7:24
K12	7:50	7:55	7:58	8:07	8:14	8:24
K12	8:50	8:55	8:58	9:07	9:14	9:24
K12	9:50	9:56	10:00	10:10	10:18	10:29
K12	10:50	10:56	11:00	11:10	11:18	11:29
K12	11:50	11:56	12:00	12:10	12:18	12:29
PM Service — Servicio vespertino						
K12	12:50	12:56	1:00	1:10	1:18	1:29
K12	1:50	1:56	2:00	2:10	2:18	2:29
K12	2:50	2:56	3:00	3:10	3:18	3:29
K12	3:50	3:56	4:00	4:10	4:18	4:29
K12	4:50	4:56	5:00	5:10	5:17	5:28
K12	5:50	5:56	6:00	6:10	6:17	6:28
K12	6:50	6:56	7:00	7:10	7:17	7:28
K12	7:50	7:56	8:00	8:10	8:17	8:28
K12	8:50	8:56	9:00	9:10	9:17	9:28

Southbound to Branch Ave station

Sunday — Domingos

Route Number	Suitland M	Surrey Service Dr. at Park Berkshire rdwy.	Donnell Dr. & Pennsylvania Ave. (Penn Mar)	Forestville Rd. & Rena Rd. (Forest Village)	Allentown Rd. & Command Dr. (Joint Base Andrews, W. Gate)	BRANCH AVE M
AM Service — Servicio matutino						
K12	7:05	7:15	7:22	7:31	7:35	7:40
K12	8:05	8:15	8:22	8:31	8:35	8:40
K12	9:05	9:15	9:22	9:31	9:35	9:40
K12	10:05	10:15	10:22	10:31	10:35	10:40
K12	11:05	11:15	11:22	11:31	11:35	11:40
PM Service — Servicio vespertino						
K12	12:05	12:16	12:24	12:33	12:37	12:42
K12	1:05	1:16	1:24	1:33	1:37	1:42
K12	2:05	2:16	2:24	2:33	2:37	2:42
K12	3:05	3:16	3:24	3:33	3:37	3:42
K12	4:05	4:16	4:24	4:33	4:37	4:42
K12	5:05	5:16	5:24	5:33	5:37	5:42
K12	6:05	6:16	6:24	6:33	6:37	6:42
K12	7:05	7:16	7:24	7:32	7:36	7:41
K12	8:05	8:16	8:24	8:32	8:36	8:41
K12	9:05	9:16	9:24	9:32	9:36	9:41
K12	10:05	10:16	10:24	10:32	10:36	10:41

How to use this timetable

- Use the map to find the stops closest to where you will get on and off the bus.
- Select the schedule (Weekday, Saturday, Sunday) for when you will travel. Along the top of the schedule, find the stop at or nearest the point where you will get on the bus. Follow that column down to the time you want to leave.
- Use the same method to find the times the bus is scheduled to arrive at the stop where you will get off the bus.
- If the bus stop is not listed, use the time shown for the bus stop before it as the time to wait at the stop.
- The end-of-the-line or last stop is listed in ALL CAPS on the schedule.

Cómo Usar este Horario

- Use este mapa para localizar las paradas más cercanas a donde se subirá y bajará del autobús.
- Seleccione el horario (Entre semana, sábado, domingo) de cuando viajará. A lo largo de la parte superior del horario, localice la parada o el punto más cercano a la parada en la que se subirá al autobús. Siga esa columna hacia abajo hasta la hora en la que desee salir.
- Utilice el mismo método para localizar las horas en que el autobús está programado para llegar a la parada en donde desea bajarse del autobús.
- Si la parada del autobús no está listada use la hora que se muestra en la parada anterior como la hora de espera en la parada.
- El final de la ruta o la última parada del autobús aparece en letras MAYÚSCULAS en el horario.

English-Español Effective 6-25-23

L8

Connecticut Ave.-Maryland Line

metrobus
6430

metrobus ♿

Serves these locations-
Brinda servicio a estas ubicaciones

- Aspen Hill
- Kensington
- Chevy Chase Lake
- Chevy Chase Circle
- Friendship Heights station

www.wmata.com
Information Anytime 202-637-7000 TTY 202-962-2033

Washington
Metropolitan Area
Transit Authority

A District of Columbia,
Maryland and Virginia
Transit Partnership

L8

Connecticut Ave.-Maryland Line

Effective Sunday, June 25, 2023

A partir del domingo, 25 de junio de 2023

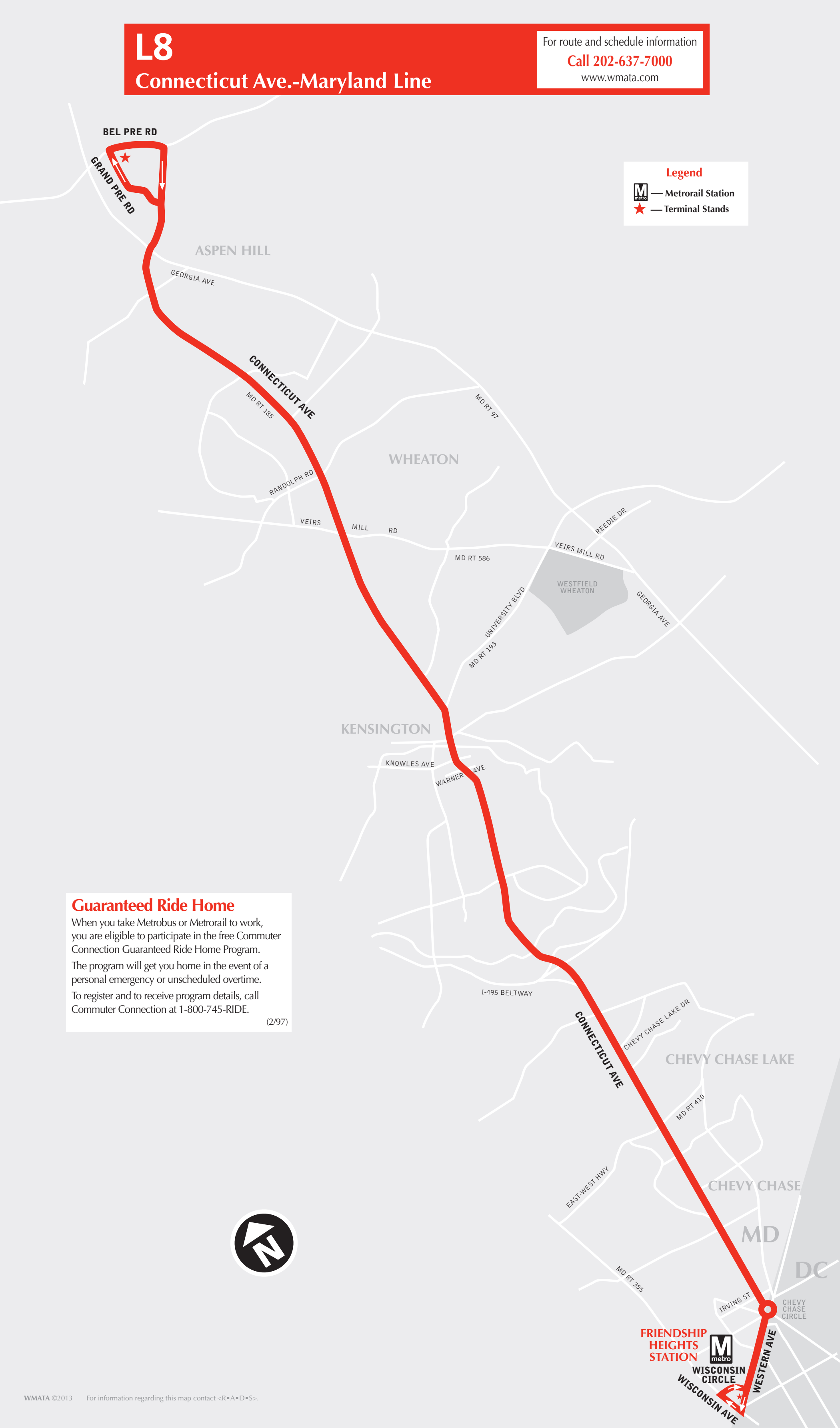

L8

Connecticut Ave.-Maryland Line

For route and schedule information
Call 202-637-7000
www.wmata.com

Legend

- M metro — Metrorail Station
- ★ — Terminal Stands

BEL PRE RD
GRAND PRE RD
ASPEN HILL
GEORGIA AVE
CONNECTICUT AVE
MD RT 185
MD RT 97
WHEATON
RANDOLPH RD
VEIRS
MILL
RD
MD RT 586
REEDIE DR
VEIRS MILL RD
WESTFIELD WHEATON
GEORGIA AVE
UNIVERSITY BLVD
MD RT 193
KENSINGTON
KNOWLES AVE
WARNER
AVE
I-495 BELTWAY
CONNECTICUT AVE
CHEVY CHASE LAKE DR
CHEVY CHASE LAKE
MD RT 410
EAST-WEST HWY
CHEVY CHASE
MD
DC
MD RT 355
IRVING ST
CHEVY CHASE CIRCLE
FRIENDSHIP HEIGHTS STATION
metro
WISCONSIN CIRCLE
WISCONSIN AVE
WESTERN AVE
N

Guaranteed Ride Home

When you take Metrobus or Metrorail to work, you are eligible to participate in the free Commuter Connection Guaranteed Ride Home Program.

The program will get you home in the event of a personal emergency or unscheduled overtime.

To register and to receive program details, call Commuter Connection at 1-800-745-RIDE.

(2/97)

WMATA ©2013 For information regarding this map contact <R•A•D•S>.

L8

Connecticut Ave.-Maryland Line

Effective Sunday, June 25, 2023

A partir del domingo, 25 de junio de 2023

Southbound To Friendship Heights station

Monday thru Friday — De Lunes a viernes

Route Number	Grand Pre & Bel Pre Rds. (Aspen Hill)	Connecticut & Georgia Aves.	Connecticut Ave. & Randolph Rd.	Connecticut & Knowles Aves. (Kensington)	Connecticut Ave. & Chevy Chase Lake Dr.	Connecticut Ave. & Irving St. (Chevy Chase Circle)	FRIENDSHIP HEIGHTS M
AM Service — Servicio matutino							
L8	4:50	4:55	5:03	5:10	5:17	5:22	5:25
L8	5:20	5:25	5:33	5:40	5:47	5:52	5:55
L8	5:45	5:50	5:58	6:05	6:12	6:17	6:20
L8	6:05	6:11	6:20	6:29	6:37	6:44	6:48
L8	6:25	6:31	6:40	6:49	6:57	7:04	7:08
L8	6:50	6:56	7:05	7:14	7:22	7:29	7:33
L8	7:20	7:26	7:35	7:45	7:57	8:06	8:10
L8	7:50	7:56	8:05	8:15	8:27	8:36	8:40
L8	8:20	8:26	8:35	8:45	8:57	9:06	9:10
L8	8:50	8:55	9:02	9:11	9:18	9:26	9:29
L8	9:20	9:25	9:32	9:41	9:48	9:56	9:59
L8	9:50	9:55	10:02	10:11	10:18	10:26	10:29
L8	10:20	10:25	10:32	10:41	10:48	10:56	10:59
L8	10:50	10:55	11:02	11:11	11:18	11:26	11:29
L8	11:22	11:27	11:34	11:43	11:50	11:58	12:01
L8	11:52	11:57	12:04	12:13	12:20	12:28	12:31
PM Service — Servicio vespertino							
L8	12:22	12:27	12:34	12:43	12:50	12:58	1:01
L8	12:52	12:57	1:04	1:13	1:20	1:28	1:31
L8	1:28	1:33	1:40	1:49	1:56	2:04	2:07
L8	1:58	2:03	2:10	2:19	2:26	2:34	2:37
L8	2:28	2:33	2:40	2:49	2:56	3:04	3:07
L8	2:58	3:04	3:11	3:21	3:28	3:36	3:39
L8	3:28	3:34	3:41	3:51	3:58	4:06	4:09
L8	3:58	4:04	4:11	4:21	4:28	4:36	4:39
L8	4:28	4:34	4:41	4:51	4:58	5:06	5:09
L8	4:58	5:04	5:11	5:21	5:28	5:36	5:39
L8	5:28	5:33	5:40	5:48	5:55	6:02	6:05
L8	5:58	6:03	6:10	6:18	6:25	6:32	6:35
L8	6:28	6:33	6:40	6:48	6:55	7:02	7:05
L8	6:55	7:00	7:07	7:15	7:22	7:29	7:32
L8	7:25	7:30	7:35	7:41	7:46	7:51	7:54
L8	7:50	7:55	8:00	8:06	8:11	8:16	8:19
L8	8:20	8:25	8:30	8:36	8:41	8:46	8:49
L8	8:50	8:55	9:00	9:06	9:11	9:16	9:19
L8	9:20	9:25	9:30	9:36	9:41	9:46	9:49
L8	9:50	9:55	10:00	10:06	10:11	10:16	10:19
L8	10:20	10:25	10:30	10:36	10:41	10:46	10:49

Northbound To Aspen Hill

Monday thru Friday — De Lunes a viernes

Route Number	Friendship Heights M	Connecticut Ave. & Irving St. (Chevy Chase Circle)	Connecticut Ave. & Chevy Chase Lake Dr.	Connecticut & Knowles Aves. (Kensington)	Connecticut Ave. & Randolph Rd.	Connecticut & Georgia Aves.	Grand Pre & Bel Pre Rds. (ASPEN HILL)
AM Service — Servicio matutino							
L8	5:40	5:43	5:47	5:53	6:00	6:07	6:09
L8	6:10	6:13	6:17	6:23	6:30	6:37	6:39
L8	6:40	6:43	6:47	6:53	7:00	7:07	7:09
L8	7:10	7:14	7:20	7:27	7:35	7:42	7:44
L8	7:40	7:44	7:50	7:57	8:05	8:12	8:14
L8	8:10	8:14	8:20	8:27	8:35	8:42	8:44
L8	8:40	8:44	8:50	8:57	9:05	9:12	9:14
L8	9:10	9:14	9:20	9:27	9:35	9:42	9:44
L8	9:40	9:44	9:50	9:57	10:05	10:12	10:14
L8	10:10	10:14	10:20	10:27	10:35	10:42	10:44
L8	10:40	10:44	10:50	10:58	11:07	11:15	11:17
L8	11:10	11:14	11:20	11:28	11:37	11:45	11:47
L8	11:40	11:44	11:50	11:58	12:07	12:15	12:17
PM Service — Servicio vespertino							
L8	12:10	12:14	12:20	12:28	12:37	12:45	12:47
L8	12:40	12:44	12:51	12:59	1:09	1:18	1:21
L8	1:10	1:14	1:21	1:29	1:39	1:48	1:51
L8	1:40	1:44	1:51	1:59	2:09	2:18	2:21
L8	2:10	2:14	2:21	2:29	2:39	2:48	2:51
L8	2:35	2:40	2:50	3:00	3:11	3:20	3:22
L8	3:05	3:10	3:20	3:30	3:41	3:50	3:52
L8	3:35	3:40	3:50	4:00	4:11	4:20	4:22
L8	4:00	4:05	4:16	4:29	4:41	4:50	4:53
L8	4:30	4:35	4:46	4:59	5:11	5:20	5:23
L8	5:00	5:05	5:16	5:29	5:41	5:50	5:53
L8	5:30	5:35	5:46	5:59	6:11	6:20	6:23
L8	6:05	6:10	6:17	6:25	6:34	6:41	6:43
L8	6:40	6:45	6:52	7:00	7:09	7:16	7:18
L8	7:10	7:14	7:20	7:28	7:36	7:43	7:45
L8	7:40	7:44	7:50	7:58	8:06	8:13	8:15
L8	8:10	8:13	8:19	8:26	8:33	8:39	8:41
L8	8:40	8:43	8:49	8:56	9:03	9:09	9:11
L8	9:10	9:13	9:19	9:26	9:33	9:39	9:41
L8	9:40	9:43	9:49	9:56	10:03	10:09	10:11
L8	10:10	10:13	10:19	10:26	10:33	10:39	10:41
L8	10:40	10:43	10:49	10:56	11:03	11:09	11:11
L8	11:10	11:13	11:19	11:26	11:33	11:39	11:41

Saturday and Sunday service is operated by Ride On.
For information, visit www.RideOnBus.com or call 311.
Outside Montgomery County, call 240-777-0311.

How to use this timetable

- Use the map to find the stops closest to where you will get on and off the bus.
- Select the schedule (Weekday, Saturday, Sunday) for when you will travel. Along the top of the schedule, find the stop at or nearest the point where you will get on the bus. Follow that column down to the time you want to leave.
- Use the same method to find the times the bus is scheduled to arrive at the stop where you will get off the bus.
- If the bus stop is not listed, use the time shown for the bus stop before it as the time to wait at the stop.
- The end-of-the-line or last stop is listed in ALL CAPS on the schedule.

Cómo Usar este Horario

- Use este mapa para localizar las paradas más cercanas a donde se subirá y bajará del autobús.
- Seleccione el horario (Entre semana, sábado, domingo) de cuando viajará. A lo largo de la parte superior del horario, localice la parada o el punto más cercano a la parada en la que se subirá al autobús. Siga esa columna hacia abajo hasta la hora en la que desee salir.
- Utilice el mismo método para localizar las horas en que el autobús está programado para llegar a la parada en donde desea bajarse del autobús.
- Si la parada del autobús no está listada use la hora que se muestra en la parada anterior como la hora de espera en la parada.
- El final de la ruta o la última parada del autobús aparece en letras MAYÚSCULAS en el horario.

English-Español

Effective 6-16-24

L12

Landover Road Line

metrobus ♿

Serves these locations-
Brinda servicio a estas ubicaciones

- Capital Plaza
- Landover station
- Palmer Park
- Woodmore Towne Centre
- Downtown Largo station

4712
metrobus
METROBUS

www.wmata.com
Information Anytime 202-637-7000 TTY 202-962-2033

Washington Metropolitan Area Transit Authority

A District of Columbia, Maryland and Virginia Transit Partnership

L12

Landover Road Line

Effective Sunday, June 16, 2024

A partir del domingo, 16 de junio de 2024

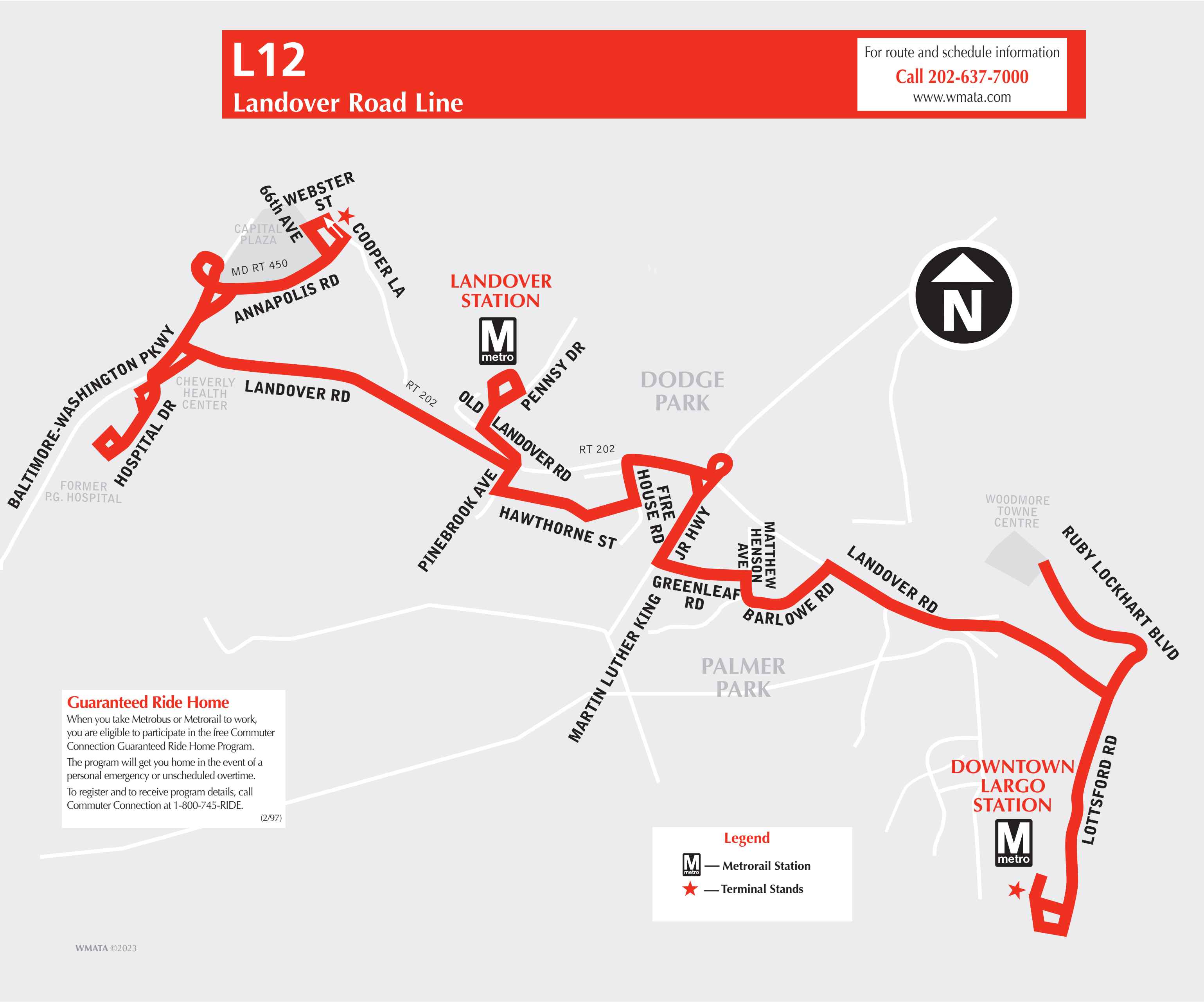
L12
Landover Road Line
For route and schedule information
Call 202-637-7000
www.wmata.com
WEBSTER ST
66th AVE
CAPITAL PLAZA
COOPER LA
MD RT 450
ANNAPOLIS RD
BALTIMORE-WASHINGTON PKWY
CHEVERLY HEALTH CENTER
LANDOVER RD
HOSPITAL DR
FORMER P.G. HOSPITAL
RT 202
LANDOVER STATION
M metro
PENNSY DR
OLD LANDOVER RD
DODGE PARK
N
RT 202
PINEBROOK AVE
HAWTHORNE ST
FIRE HOUSE RD
JR HWY
MATTHEW HENSON AVE
GREENLEAF RD
BARLOWE RD
LANDOVER RD
MARTIN LUTHER KING
PALMER PARK
WOODMORE TOWNE CENTRE
RUBY LOCKHART BLVD
DOWNTOWN LARGO STATION
M metro
LOTTSFORD RD
WMATA ©2023

Guaranteed Ride Home

When you take Metrobus or Metrorail to work, you are eligible to participate in the free Commuter Connection Guaranteed Ride Home Program.

The program will get you home in the event of a personal emergency or unscheduled overtime.

To register and to receive program details, call Commuter Connection at 1-800-745-RIDE.

(2/97)

Legend

M — Metrorail Station

★ — Terminal Stands

L12
Landover Road Line

Effective Sunday, June 16, 2024
A partir del domingo, 16 de junio de 2024

► Eastbound To Downtown Largo station

Monday thru Friday — De Lunes a viernes

Route Number	Cooper La. & Annapolis Rd. (Capital Plaza)	Cheverly Health Center	Landover M	Hawthorne St. & Pinebrook Ave. (Kent Village)	Firehouse Rd. & Landover Rd. (Dodge Park)	Barlowe Rd. & Matthew Henson Ave. (Palmer Park)	Lockhart Blvd. & Cpus Way N. (Woodmore Towne Centre)	DOWNTOWN LARGO M
AM Service — Servicio matutino								
L12	5:10	5:16	5:23	5:26	5:29	5:33	5:43	5:53
L12	5:40	5:46	5:53	5:56	5:59	6:03	6:13	6:23
L12	6:00	6:08	6:18	6:22	6:26	6:30	6:40	6:50
L12	6:20	6:28	6:38	6:42	6:46	6:50	7:00	7:10
L12	6:40	6:48	6:58	7:02	7:06	7:10	7:20	7:30
L12	7:00	7:08	7:18	7:22	7:26	7:30	7:40	7:50
L12	7:20	7:28	7:38	7:42	7:46	7:50	8:00	8:10
L12	7:40	7:48	7:58	8:02	8:06	8:10	8:20	8:30
L12	8:00	8:08	8:18	8:22	8:26	8:30	8:40	8:50
L12	8:20	8:28	8:38	8:42	8:46	8:50	9:00	9:10
L12	8:40	8:48	8:58	9:02	9:06	9:10	9:20	9:30
L12	9:00	9:07	9:16	9:20	9:24	9:28	9:38	9:48
L12	9:20	9:27	9:36	9:40	9:44	9:48	9:58	10:08
L12	9:40	9:47	9:56	10:00	10:04	10:08	10:18	10:28
L12	10:00	10:07	10:16	10:20	10:24	10:28	10:38	10:48
L12	10:20	10:27	10:36	10:40	10:44	10:48	10:58	11:08
L12	10:40	10:47	10:56	11:00	11:04	11:08	11:18	11:28
L12	11:00	11:07	11:16	11:20	11:24	11:28	11:38	11:48
L12	11:20	11:27	11:36	11:40	11:44	11:48	11:58	12:08
L12	11:40	11:47	11:56	12:00	12:04	12:08	12:18	12:28
PM Service — Servicio matutino								
L12	12:00	12:07	12:16	12:20	12:24	12:28	12:38	12:48
L12	12:20	12:27	12:36	12:40	12:44	12:48	12:58	1:08
L12	12:40	12:47	12:56	1:00	1:04	1:08	1:18	1:28
L12	1:00	1:07	1:16	1:20	1:24	1:28	1:38	1:48
L12	1:20	1:27	1:36	1:40	1:44	1:48	1:58	2:08
L12	1:40	1:47	1:56	2:00	2:04	2:09	2:20	2:30
L12	2:00	2:07	2:16	2:20	2:24	2:29	2:40	2:50
L12	2:20	2:27	2:36	2:40	2:44	2:49	3:00	3:10
L12	2:40	2:47	2:56	3:00	3:04	3:09	3:20	3:30
L12	3:00	3:07	3:16	3:20	3:24	3:29	3:40	3:50
L12	3:20	3:28	3:39	3:44	3:48	3:53	4:06	4:16
L12	3:40	3:48	3:59	4:04	4:08	4:13	4:26	4:36
L12	4:00	4:08	4:19	4:24	4:28	4:33	4:46	4:56
L12	4:20	4:28	4:39	4:44	4:48	4:53	5:06	5:16
L12	4:40	4:48	4:59	5:04	5:08	5:13	5:26	5:36
L12	5:00	5:08	5:19	5:24	5:28	5:33	5:46	5:56
L12	5:20	5:28	5:39	5:44	5:48	5:53	6:06	6:16
L12	5:40	5:48	5:58	6:02	6:06	6:11	6:24	6:34
L12	6:00	6:08	6:18	6:22	6:26	6:31	6:44	6:54
L12	6:20	6:28	6:38	6:42	6:46	6:51	7:04	7:14
L12	6:40	6:48	6:58	7:02	7:06	7:11	7:24	7:34
L12	7:00	7:08	7:17	7:21	7:25	7:29	7:42	7:52
L12	7:20	7:28	7:37	7:41	7:45	7:49	8:02	8:12
L12	7:40	7:48	7:57	8:01	8:05	8:09	8:22	8:32
L12	8:00	8:07	8:15	8:19	8:23	8:27	8:37	8:47
L12	8:20	8:27	8:35	8:39	8:43	8:47	8:57	9:07
L12	8:40	8:47	8:55	8:59	9:03	9:07	9:17	9:27
L12	9:05	9:12	9:20	9:24	9:28	9:32	9:42	9:52
L12	9:40	9:47	9:55	9:59	10:03	10:07	10:17	10:25
L12	10:10	10:17	10:25	10:29	10:33	10:37	10:47	10:55
L12	10:40	10:47	10:55	10:59	11:03	11:07	11:17	11:25
L12	11:10	-	11:22	11:26	11:30	11:34	11:44	11:52
L12	11:40	-	11:50	11:53	11:56	12:00	12:10	12:18
After Midnight — Servicio después de la medianoche								
L12	12:10	-	12:20	12:23	12:26	12:30	12:40	12:48
L12	12:40	-	12:50	12:53	12:56	1:00	1:10	1:18
L12	1:10	-	1:20	1:23	1:26	1:30	1:40	1:48
L12	1:40	-	1:50	1:53	1:56	2:00	2:10	2:18

L12
Landover Road Line

Effective Sunday, June 16, 2024
A partir del domingo, 16 de junio de 2024

Westbound To Capital Plaza
Monday thru Friday — De Lunes a viernes

Route Number	Downtown Largo	Lockhart Blvd. & Cpus Way N. (Woodmore Towne Centre)	Barlowe Rd. & Matthew Henson Ave. (Palmer Park)	Firehouse Rd. & Landover Rd. (Dodge Park)	Hawthorne St. & Pinebrook Ave. (Kent Village)	Landover	Cheverly Health Center	Cooper La. & Annapolis Rd. (CAPITAL PLAZA)
AM Service — Servicio matutino								
L12	5:00	5:10	5:20	5:26	5:29	5:33	5:41	5:44
L12	5:20	5:30	5:40	5:46	5:49	5:53	6:01	6:04
L12	5:40	5:50	6:00	6:06	6:09	6:13	6:21	6:24
L12	6:00	6:10	6:20	6:26	6:29	6:34	6:43	6:46
L12	6:20	6:30	6:40	6:46	6:49	6:54	7:03	7:06
L12	6:40	6:50	7:00	7:06	7:09	7:14	7:23	7:26
L12	7:00	7:10	7:20	7:26	7:29	7:34	7:43	7:46
L12	7:20	7:30	7:40	7:46	7:49	7:54	8:03	8:06
L12	7:40	7:50	8:00	8:06	8:09	8:14	8:23	8:26
L12	8:00	8:10	8:20	8:26	8:29	8:34	8:43	8:46
L12	8:20	8:30	8:40	8:46	8:49	8:54	9:03	9:06
L12	8:40	8:50	9:00	9:06	9:09	9:14	9:23	9:26
L12	9:00	9:10	9:20	9:26	9:29	9:33	9:41	9:44
L12	9:20	9:30	9:40	9:46	9:49	9:53	10:01	10:04
L12	9:40	9:50	10:00	10:06	10:09	10:13	10:21	10:24
L12	10:00	10:10	10:20	10:26	10:29	10:33	10:41	10:44
L12	10:20	10:30	10:40	10:46	10:49	10:53	11:01	11:04
L12	10:40	10:50	11:00	11:06	11:09	11:13	11:21	11:24
L12	11:00	11:10	11:20	11:26	11:29	11:33	11:41	11:44
L12	11:20	11:30	11:40	11:46	11:49	11:53	12:01	12:04
L12	11:40	11:50	12:00	12:06	12:09	12:13	12:21	12:24
PM Service — Servicio matutino								
L12	12:00	12:10	12:20	12:26	12:29	12:33	12:41	12:44
L12	12:20	12:30	12:40	12:46	12:49	12:53	1:01	1:04
L12	12:40	12:50	1:00	1:06	1:09	1:13	1:21	1:24
L12	1:00	1:10	1:20	1:26	1:29	1:33	1:41	1:44
L12	1:20	1:30	1:40	1:46	1:49	1:53	2:01	2:04
L12	1:40	1:50	2:01	2:07	2:10	2:14	2:23	2:26
L12	2:00	2:10	2:21	2:27	2:30	2:34	2:43	2:46
L12	2:20	2:30	2:41	2:47	2:50	2:54	3:03	3:06
L12	2:40	2:50	3:01	3:07	3:10	3:14	3:23	3:26
L12	3:00	3:10	3:21	3:27	3:30	3:34	3:43	3:46
L12	3:20	3:30	3:43	3:49	3:52	3:56	4:05	4:09
L12	3:40	3:50	4:03	4:09	4:12	4:16	4:25	4:29
L12	4:00	4:10	4:23	4:29	4:32	4:36	4:45	4:49
L12	4:20	4:30	4:43	4:49	4:52	4:56	5:05	5:09
L12	4:40	4:50	5:03	5:09	5:12	5:16	5:25	5:29
L12	5:00	5:10	5:23	5:29	5:32	5:36	5:45	5:49
L12	5:20	5:30	5:43	5:49	5:52	5:56	6:05	6:09
L12	5:40	5:50	6:03	6:09	6:12	6:16	6:25	6:29
L12	6:00	6:10	6:23	6:29	6:32	6:36	6:45	6:49
L12	6:20	6:30	6:43	6:48	6:51	6:55	7:03	7:06
L12	6:40	6:50	7:03	7:08	7:11	7:15	7:23	7:26
L12	7:00	7:10	7:23	7:28	7:31	7:35	7:43	7:46
L12	7:20	7:30	7:43	7:48	7:51	7:55	8:03	8:06
L12	7:40	7:50	8:03	8:08	8:11	8:15	8:23	8:26
L12	8:00	8:10	8:20	8:25	8:28	8:33	8:41	8:44
L12	8:20	8:30	8:40	8:45	8:48	8:53	9:01	9:04
L12	8:40	8:50	9:00	9:05	9:08	9:13	9:21	9:24
L12	9:00	9:10	9:20	9:25	9:28	9:33	9:41	9:44
L12	9:35	9:43	9:53	9:58	10:01	10:05	10:13	10:16
L12	10:05	10:13	10:23	10:28	10:31	10:35	10:43	10:46
L12	10:35	10:43	10:53	10:58	11:01	11:05	-	11:15
L12	11:05	11:13	11:23	11:28	11:31	11:35	-	11:45
L12	11:35	11:43	11:53	11:58	12:01	12:05	-	12:12
After Midnight — Servicio después de la medianoche								
L12	12:05	12:13	12:23	12:28	12:31	12:35	-	12:42
L12	12:35	12:43	12:53	12:58	1:01	1:05	-	1:12
L12	1:05	1:13	1:23	1:28	1:31	1:35	-	1:42
L12	1:35	1:43	1:53	1:58	2:01	2:04	-	2:10

L12

Landover Road Line

Effective Sunday, June 16, 2024

A partir del domingo, 16 de junio de 2024

Eastbound To Downtown Largo station

Saturday — Sábados

Route Number	Cooper La. & Annapolis Rd. (Capital Plaza)	Cheverly Health Center	Landover	Hawthorne St. & Pinebrook Ave. (Kent Village)	Firehouse Rd. & Landover Rd. (Dodge Park)	Barlowe Rd. & Matthew Henson Ave. (Palmer Park)	Lockhart Blvd. & Cpus Way N. (Woodmore Towne Centre)	DOWNTOWN LARGO
AM Service — Servicio matutino								
L12	5:30	5:36	5:44	5:47	5:50	5:55	6:05	6:14
L12	6:15	6:21	6:29	6:32	6:35	6:40	6:50	6:59
L12	7:00	7:06	7:14	7:17	7:20	7:25	7:35	7:44
L12	7:20	7:26	7:34	7:37	7:40	7:45	7:55	8:04
L12	7:40	7:46	7:54	7:57	8:00	8:05	8:15	8:24
L12	8:00	8:07	8:15	8:19	8:23	8:28	8:38	8:47
L12	8:20	8:27	8:35	8:39	8:43	8:48	8:58	9:07
L12	8:40	8:47	8:55	8:59	9:03	9:08	9:18	9:27
L12	9:00	9:07	9:15	9:19	9:23	9:28	9:38	9:47
L12	9:20	9:27	9:35	9:39	9:43	9:48	9:58	10:07
L12	9:40	9:47	9:55	9:59	10:03	10:08	10:18	10:27
L12	10:00	10:07	10:15	10:19	10:23	10:28	10:38	10:47
L12	10:20	10:27	10:35	10:39	10:43	10:48	10:58	11:07
L12	10:40	10:47	10:55	10:59	11:03	11:08	11:18	11:27
L12	11:00	11:07	11:15	11:19	11:23	11:28	11:38	11:47
L12	11:20	11:27	11:35	11:39	11:43	11:48	11:58	12:07
L12	11:40	11:47	11:55	11:59	12:03	12:08	12:18	12:27
PM Service — Servicio matutino								
L12	12:00	12:07	12:15	12:19	12:23	12:28	12:38	12:47
L12	12:20	12:27	12:35	12:39	12:43	12:48	12:58	1:07
L12	12:40	12:47	12:55	12:59	1:03	1:08	1:18	1:27
L12	1:00	1:07	1:15	1:19	1:23	1:28	1:38	1:47
L12	1:20	1:27	1:35	1:39	1:43	1:48	1:58	2:07
L12	1:40	1:47	1:55	1:59	2:03	2:08	2:18	2:28
L12	2:00	2:07	2:15	2:19	2:23	2:28	2:38	2:48
L12	2:20	2:27	2:35	2:39	2:43	2:48	2:58	3:08
L12	2:40	2:47	2:55	2:59	3:03	3:08	3:18	3:28
L12	3:00	3:07	3:15	3:19	3:23	3:28	3:38	3:48
L12	3:20	3:27	3:35	3:39	3:43	3:48	3:58	4:08
L12	3:40	3:47	3:55	3:59	4:03	4:08	4:18	4:28
L12	4:00	4:07	4:15	4:19	4:23	4:28	4:38	4:48
L12	4:20	4:27	4:35	4:39	4:43	4:48	4:58	5:08
L12	4:40	4:47	4:55	4:59	5:03	5:08	5:18	5:28
L12	5:00	5:07	5:15	5:19	5:23	5:28	5:38	5:48
L12	5:20	5:27	5:35	5:39	5:43	5:48	5:58	6:08
L12	5:40	5:47	5:55	5:59	6:03	6:08	6:18	6:28
L12	6:00	6:07	6:15	6:19	6:23	6:28	6:38	6:48
L12	6:20	6:27	6:35	6:39	6:43	6:48	6:58	7:08
L12	6:40	6:47	6:55	6:59	7:03	7:08	7:18	7:28
L12	7:00	7:07	7:15	7:19	7:23	7:28	7:38	7:48
L12	7:20	7:27	7:35	7:39	7:43	7:48	7:58	8:08
L12	7:40	7:47	7:55	7:59	8:03	8:08	8:18	8:28
L12	8:00	8:07	8:15	8:19	8:23	8:28	8:38	8:48
L12	8:20	8:27	8:35	8:39	8:43	8:48	8:58	9:08
L12	8:40	8:47	8:55	8:59	9:03	9:08	9:18	9:28
L12	9:10	9:17	9:25	9:29	9:33	9:38	9:48	9:57
L12	9:40	9:47	9:55	9:59	10:03	10:08	10:18	10:27
L12	10:40	-	10:52	10:56	11:00	11:05	11:15	11:24
L12	11:40	-	11:51	11:54	11:58	12:03	12:13	12:21
After Midnight — Servicio después de la medianoche								
L12	12:40	-	12:51	12:54	12:58	1:03	1:13	1:21
L12	1:40	-	1:51	1:54	1:58	2:03	2:13	2:21

On five Federal holidays, Juneteenth, Columbus Day, Veterans' Day, Martin Luther King, Jr. Day, and Presidents' Day, the Saturday schedule will be in effect.

Metrobus proveerá servicio con horario de sábado durante los cinco días festivos de Juneteenth, Columbus Day, Veterans Day, Martin Luther King Jr. Day, y Presidents' Day.

L12

Landover Road Line

Effective Sunday, June 16, 2024
A partir del domingo, 16 de junio de 2024

Westbound To Capital Plaza

Saturday — Sábados

Route Number	Downtown Largo M	Lockhart Blvd. & Cpus Way N. (Woodmore Towne Centre)	Barlowe Rd. & Matthew Henson Ave. (Palmer Park)	Firehouse Rd. & Landover Rd. (Dodge Park)	Hawthorne St. & Pinebrook Ave. (Kent Village)	Landover M	Cheverly Health Centerl	Cooper La. & Annapolis Rd. (CAPITAL PLAZA)
AM Service — Servicio matutino								
L12	6:00	6:10	6:18	6:23	6:26	6:30	6:37	6:40
L12	6:30	6:40	6:48	6:53	6:56	7:00	7:07	7:10
L12	7:00	7:10	7:19	7:24	7:27	7:31	7:39	7:42
L12	7:20	7:30	7:39	7:44	7:47	7:51	7:59	8:02
L12	7:40	7:50	7:59	8:04	8:07	8:11	8:19	8:22
L12	8:00	8:10	8:19	8:24	8:27	8:31	8:39	8:42
L12	8:20	8:30	8:39	8:44	8:47	8:51	8:59	9:02
L12	8:40	8:50	8:59	9:04	9:07	9:11	9:19	9:22
L12	9:00	9:10	9:19	9:24	9:27	9:31	9:39	9:42
L12	9:20	9:30	9:39	9:44	9:47	9:51	9:59	10:02
L12	9:40	9:50	9:59	10:04	10:07	10:11	10:19	10:22
L12	10:00	10:10	10:19	10:24	10:27	10:31	10:39	10:42
L12	10:20	10:30	10:39	10:44	10:47	10:51	10:59	11:02
L12	10:40	10:50	10:59	11:04	11:07	11:11	11:19	11:22
L12	11:00	11:10	11:19	11:24	11:27	11:31	11:39	11:42
L12	11:20	11:30	11:39	11:44	11:47	11:51	11:59	12:02
L12	11:40	11:50	11:59	12:04	12:07	12:11	12:19	12:22
PM Service — Servicio matutino								
L12	12:00	12:10	12:19	12:24	12:27	12:31	12:39	12:42
L12	12:20	12:30	12:40	12:45	12:48	12:53	1:02	1:05
L12	12:40	12:50	1:00	1:05	1:08	1:13	1:22	1:25
L12	1:00	1:10	1:20	1:25	1:28	1:33	1:42	1:45
L12	1:20	1:30	1:40	1:45	1:48	1:53	2:02	2:05
L12	1:40	1:50	2:00	2:05	2:08	2:13	2:22	2:25
L12	2:00	2:10	2:20	2:25	2:28	2:33	2:42	2:45
L12	2:20	2:30	2:40	2:45	2:48	2:53	3:02	3:05
L12	2:40	2:50	3:00	3:05	3:08	3:13	3:22	3:25
L12	3:00	3:10	3:20	3:25	3:28	3:33	3:42	3:45
L12	3:20	3:30	3:40	3:45	3:48	3:53	4:02	4:05
L12	3:40	3:50	4:00	4:05	4:08	4:13	4:22	4:25
L12	4:00	4:10	4:20	4:25	4:28	4:33	4:42	4:45
L12	4:20	4:30	4:40	4:45	4:48	4:53	5:02	5:05
L12	4:40	4:50	5:00	5:05	5:08	5:13	5:22	5:25
L12	5:00	5:10	5:20	5:25	5:28	5:33	5:42	5:45
L12	5:20	5:30	5:40	5:45	5:48	5:53	6:02	6:05
L12	5:40	5:50	6:00	6:05	6:08	6:13	6:22	6:25
L12	6:00	6:10	6:20	6:25	6:28	6:33	6:42	6:45
L12	6:20	6:30	6:40	6:45	6:48	6:53	7:02	7:05
L12	6:40	6:50	7:00	7:05	7:08	7:13	7:22	7:25
L12	7:00	7:10	7:20	7:25	7:28	7:33	7:42	7:45
L12	7:20	7:30	7:40	7:45	7:48	7:53	8:02	8:05
L12	7:40	7:50	8:00	8:05	8:08	8:13	8:22	8:25
L12	8:00	8:10	8:20	8:25	8:28	8:33	8:42	8:45
L12	8:20	8:30	8:40	8:45	8:48	8:53	9:02	9:05
L12	8:40	8:50	9:00	9:05	9:08	9:13	9:22	9:25
L12	9:00	9:08	9:18	9:23	9:26	9:31	9:39	9:42
L12	9:40	9:48	9:58	10:03	10:06	10:11	10:19	10:22
L12	10:40	10:48	10:58	11:03	11:06	11:10	-	11:17
L12	11:40	11:48	11:58	12:03	12:06	12:10	-	12:17
After Midnight — Servicio después de la medianoche								
L12	12:40	12:48	12:58	1:03	1:06	1:09	-	1:15
L12	1:40	1:48	1:58	2:03	2:06	2:09	-	2:15

On five Federal holidays, Juneteenth, Columbus Day, Veterans' Day, Martin Luther King, Jr. Day, and Presidents' Day, the Saturday schedule will be in effect.

Metrobus proveerá servicio con horario de sábado durante los cinco días festivos de Juneteenth, Columbus Day, Veterans Day, Martin Luther King Jr. Day, y Presidents' Day.

L12
Landover Road Line

Effective Sunday, June 16, 2024
A partir del domingo, 16 de junio de 2024

Eastbound To Downtown Largo station

Sunday — Domingos

Route Number	Cooper La. & Annapolis Rd. (Capital Plaza)	Cheverly Health Center	Landover M	Hawthorne St. & Pinebrook Ave. (Kent Village)	Firehouse Rd. & Landover Rd. (Dodge Park)	Barlowe Rd. & Matthew Henson Ave. (Palmer Park)	Lockhart Blvd. & Cpus Way N. (Woodmore Towne Centre)	DOWNTOWN LARGO M
AM Service — Servicio matutino								
L12	6:00	6:07	6:15	6:18	6:22	6:27	6:37	6:46
L12	7:00	7:07	7:15	7:18	7:22	7:27	7:37	7:46
L12	7:20	7:27	7:35	7:38	7:42	7:47	7:57	8:06
L12	7:40	7:47	7:55	7:58	8:02	8:07	8:17	8:26
L12	8:00	8:07	8:15	8:18	8:22	8:27	8:37	8:46
L12	8:20	8:27	8:35	8:38	8:42	8:47	8:57	9:06
L12	8:40	8:47	8:55	8:58	9:02	9:07	9:17	9:26
L12	9:00	9:07	9:15	9:18	9:22	9:27	9:37	9:46
L12	9:20	9:27	9:35	9:38	9:42	9:47	9:57	10:06
L12	9:40	9:47	9:56	10:00	10:04	10:09	10:19	10:29
L12	10:00	10:07	10:16	10:20	10:24	10:29	10:39	10:49
L12	10:20	10:27	10:36	10:40	10:44	10:49	10:59	11:09
L12	10:40	10:47	10:56	11:00	11:04	11:09	11:19	11:29
L12	11:00	11:07	11:16	11:20	11:24	11:29	11:39	11:49
L12	11:20	11:27	11:36	11:40	11:44	11:49	11:59	12:09
L12	11:40	11:47	11:56	12:00	12:04	12:09	12:19	12:29
PM Service — Servicio matutino								
L12	12:00	12:07	12:16	12:20	12:24	12:29	12:39	12:49
L12	12:20	12:27	12:36	12:40	12:44	12:49	12:59	1:09
L12	12:40	12:47	12:56	1:00	1:04	1:09	1:19	1:29
L12	1:00	1:07	1:16	1:20	1:24	1:29	1:39	1:49
L12	1:20	1:27	1:36	1:40	1:44	1:49	1:59	2:09
L12	1:40	1:47	1:56	2:00	2:04	2:09	2:19	2:29
L12	2:00	2:07	2:16	2:20	2:24	2:29	2:39	2:49
L12	2:20	2:27	2:36	2:40	2:44	2:49	2:59	3:09
L12	2:40	2:47	2:56	3:00	3:04	3:09	3:19	3:29
L12	3:00	3:07	3:16	3:20	3:24	3:29	3:39	3:49
L12	3:20	3:27	3:36	3:40	3:44	3:49	3:59	4:09
L12	3:40	3:47	3:56	4:00	4:04	4:09	4:19	4:29
L12	4:00	4:07	4:16	4:20	4:24	4:29	4:39	4:49
L12	4:20	4:27	4:36	4:40	4:44	4:49	4:59	5:09
L12	4:40	4:47	4:56	5:00	5:04	5:09	5:19	5:29
L12	5:00	5:07	5:16	5:20	5:24	5:29	5:39	5:49
L12	5:20	5:27	5:36	5:40	5:44	5:49	5:59	6:09
L12	5:40	5:47	5:56	6:00	6:04	6:09	6:19	6:29
L12	6:00	6:07	6:16	6:20	6:24	6:29	6:39	6:49
L12	6:20	6:27	6:36	6:40	6:44	6:49	6:59	7:09
L12	6:40	6:47	6:56	7:00	7:04	7:09	7:19	7:29
L12	7:00	7:07	7:16	7:20	7:24	7:29	7:39	7:49
L12	7:20	7:27	7:36	7:40	7:44	7:49	7:59	8:09
L12	7:40	7:47	7:56	8:00	8:04	8:09	8:19	8:29
L12	8:00	8:07	8:16	8:20	8:24	8:29	8:39	8:49
L12	8:20	8:27	8:36	8:40	8:44	8:49	8:59	9:09
L12	8:40	8:47	8:56	9:00	9:04	9:09	9:19	9:29
L12	9:05	9:12	9:21	9:25	9:29	9:34	9:44	9:54
L12	9:40	9:47	9:54	9:57	10:00	10:05	10:15	10:23
L12	10:40	-	10:51	10:54	10:57	11:02	11:12	11:20
L12	11:40	-	11:51	11:54	11:57	12:02	12:12	12:20
After Midnight — Servicio después de la medianoche								
L12	12:40	-	12:51	12:54	12:57	1:02	1:12	1:20
L12	1:40	-	1:51	1:54	1:57	2:02	2:12	2:20

L12
Landover Road Line

Effective Sunday, June 16, 2024
A partir del domingo, 16 de junio de 2024

Westbound To Capital Plaza
Sunday — Domingos

Route Number	Downtown Largo	Lockhart Blvd. & Cpus Way N. (Woodmore Towne Centre)	Barlowe Rd. & Matthew Henson Ave. (Palmer Park)	Firehouse Rd. & Landover Rd. (Dodge Park)	Hawthorne St. & Pinebrook Ave. (Kent Village)	Landover	Cheverly Health Center	Cooper La. & Annapolis Rd. (CAPITAL PLAZA)
PM Service — Servicio matutino								
L12	7:00	7:10	7:18	7:23	7:26	7:30	7:37	7:40
L12	7:20	7:30	7:38	7:43	7:46	7:50	7:57	8:00
L12	7:40	7:50	7:58	8:03	8:06	8:10	8:17	8:20
L12	8:00	8:10	8:18	8:23	8:26	8:30	8:37	8:40
L12	8:20	8:30	8:39	8:44	8:47	8:51	8:59	9:02
L12	8:40	8:50	8:59	9:04	9:07	9:11	9:19	9:22
L12	9:00	9:10	9:19	9:24	9:27	9:31	9:39	9:42
L12	9:20	9:30	9:39	9:44	9:47	9:51	9:59	10:02
L12	9:40	9:50	9:59	10:04	10:07	10:11	10:19	10:22
L12	10:00	10:10	10:19	10:24	10:27	10:31	10:39	10:42
L12	10:20	10:30	10:39	10:44	10:47	10:51	10:59	11:02
L12	10:40	10:50	10:59	11:04	11:07	11:11	11:19	11:22
L12	11:00	11:10	11:20	11:25	11:28	11:33	11:42	11:45
L12	11:20	11:30	11:40	11:45	11:48	11:53	12:02	12:05
L12	11:40	11:50	12:00	12:05	12:08	12:13	12:22	12:25
PM Service — Servicio matutino								
L12	12:00	12:10	12:20	12:25	12:28	12:33	12:42	12:45
L12	12:20	12:30	12:40	12:45	12:48	12:53	1:02	1:05
L12	12:40	12:50	1:00	1:05	1:08	1:13	1:22	1:25
L12	1:00	1:10	1:20	1:25	1:28	1:33	1:42	1:45
L12	1:20	1:30	1:40	1:45	1:48	1:53	2:02	2:05
L12	1:40	1:50	2:00	2:05	2:08	2:13	2:22	2:25
L12	2:00	2:10	2:20	2:25	2:28	2:33	2:42	2:45
L12	2:20	2:30	2:40	2:45	2:48	2:53	3:02	3:05
L12	2:40	2:50	3:00	3:05	3:08	3:13	3:22	3:25
L12	3:00	3:10	3:20	3:25	3:28	3:33	3:42	3:45
L12	3:20	3:30	3:40	3:45	3:48	3:53	4:02	4:05
L12	3:40	3:50	4:00	4:05	4:08	4:13	4:22	4:25
L12	4:00	4:10	4:20	4:25	4:28	4:33	4:42	4:45
L12	4:20	4:30	4:40	4:45	4:48	4:53	5:02	5:05
L12	4:40	4:50	5:00	5:05	5:08	5:13	5:22	5:25
L12	5:00	5:10	5:20	5:25	5:28	5:33	5:42	5:45
L12	5:20	5:30	5:40	5:45	5:48	5:53	6:02	6:05
L12	5:40	5:50	6:00	6:05	6:08	6:13	6:22	6:25
L12	6:00	6:10	6:20	6:25	6:28	6:33	6:42	6:45
L12	6:20	6:30	6:40	6:45	6:48	6:53	7:02	7:05
L12	6:40	6:50	7:00	7:05	7:08	7:13	7:22	7:25
L12	7:00	7:10	7:20	7:25	7:28	7:33	7:42	7:45
L12	7:20	7:30	7:40	7:45	7:48	7:53	8:02	8:05
L12	7:40	7:50	8:00	8:05	8:08	8:13	8:22	8:25
L12	8:00	8:10	8:20	8:25	8:28	8:32	8:39	8:42
L12	8:20	8:30	8:40	8:45	8:48	8:52	8:59	9:02
L12	8:40	8:50	9:00	9:05	9:08	9:12	9:19	9:22
L12	9:00	9:10	9:20	9:25	9:28	9:32	9:39	9:42
L12	9:40	9:48	9:58	10:03	10:06	10:10	10:17	10:20
L12	10:40	10:48	10:58	11:03	11:06	11:10	-	11:17
L12	11:40	11:48	11:58	12:03	12:06	12:10	-	12:17
After Midnight — Servicio después de la medianoche								
L12	12:40	12:48	12:58	1:03	1:06	1:10	-	1:17
L12	1:40	1:48	1:58	2:03	2:06	2:10	-	2:17

How to use this timetable

- Use the map to find the stops closest to where you will get on and off the bus.
- Select the schedule (Weekday, Saturday, Sunday) for when you will travel. Along the top of the schedule, find the stop at or nearest the point where you will get on the bus. Follow that column down to the time you want to leave.
- Use the same method to find the times the bus is scheduled to arrive at the stop where you will get off the bus.
- If the bus stop is not listed, use the time shown for the bus stop before it as the time to wait at the stop.
- The end-of-the-line or last stop is listed in ALL CAPS on the schedule.

Cómo Usar este Horario

- Use este mapa para localizar las paradas más cercanas a donde se subirá y bajará del autobús.
- Seleccione el horario (Entre semana, sábado, domingo) de cuando viajará. A lo largo de la parte superior del horario, localice la parada o el punto más cercano a la parada en la que se subirá al autobús. Siga esa columna hacia abajo hasta la hora en la que desee salir.
- Utilice el mismo método para localizar las horas en que el autobús está programado para llegar a la parada en donde desea bajarse del autobús.
- Si la parada del autobús no está listada use la hora que se muestra en la parada anterior como la hora de espera en la parada.
- El final de la ruta o la última parada del autobús aparece en letras MAYÚSCULAS en el horario.

English-Español

Effective 12-15-24

N2,4,6

Massachusetts Avenue Line

metrobus

Serves these locations-
Brinda servicio a estas ubicaciones

- **Friendship Heights station**
- **Tenleytown-AU Station (N2)**
- **American University Park**
- **Spring Valley (N4,N6)**
- **American University**
- **Ward Circle**
- **Wesley Heights (N2,N6)**
- **Berkshire Apts. (N4,N6)**
- **Washington National Cathedral**
- **Massachusetts Ave. Heights**
- **Embassy Row**
- **Dupont Circle**
- **Farragut North station (N2,N4,N6)**
- **Farragut West station (N2,N4,N6)**

4712
metrobus
METROBUS

www.wmata.com
Information Anytime 202-637-7000 TTY 202-962-2033

Washington Metropolitan Area Transit Authority

A District of Columbia,
Maryland and Virginia
Transit Partnership

N2,4,6

Massachusetts Avenue Line

Effective Sunday, December 15, 2024

A partir del domingo, 15 de deciembre de 2024

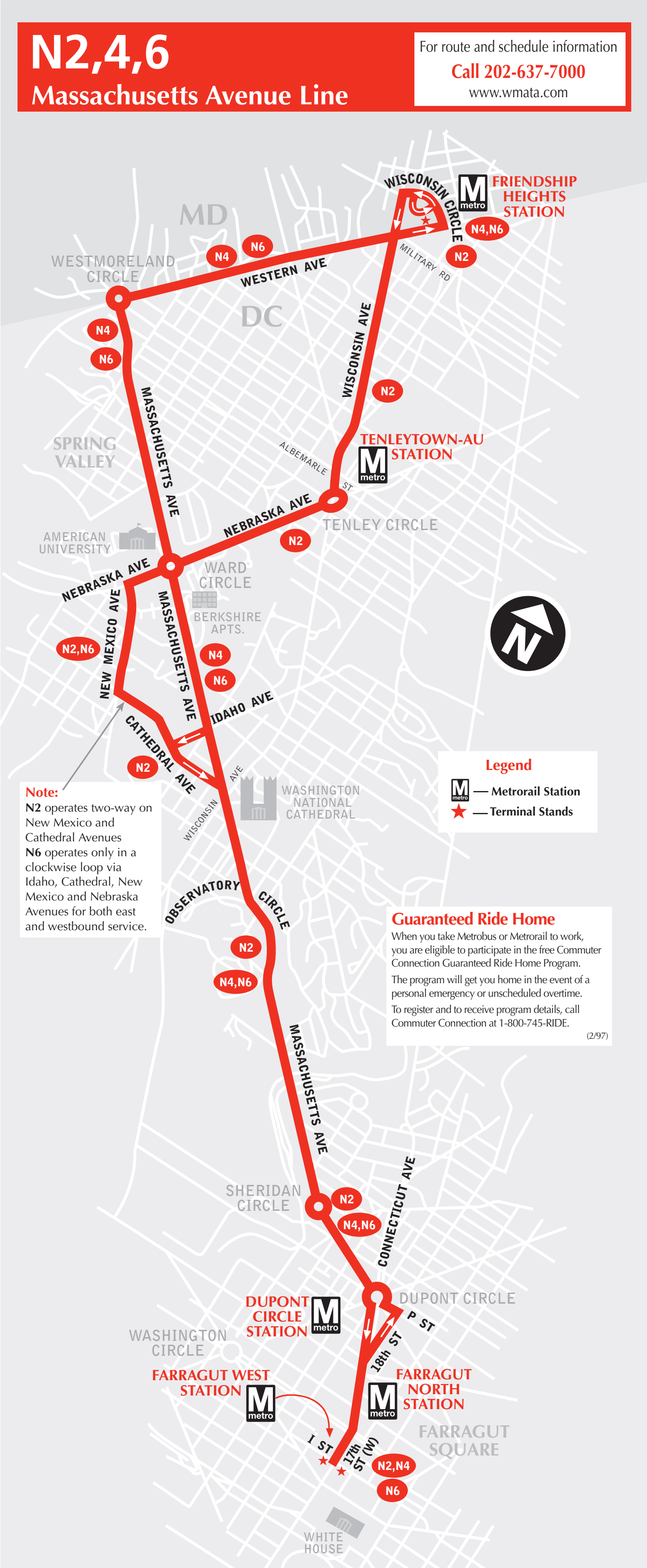

N2,4,6
Massachusetts Avenue Line
For route and schedule information
Call 202-637-7000
www.wmata.com
MD
DC
WESTMORELAND CIRCLE
WESTERN AVE
WISCONSIN CIRCLE
FRIENDSHIP HEIGHTS STATION
MILITARY RD
WISCONSIN AVE
TENLEYTOWN-AU STATION
ALBEMARLE ST
TENLEY CIRCLE
NEBRASKA AVE
SPRING VALLEY
AMERICAN UNIVERSITY
MASSACHUSETTS AVE
WARD CIRCLE
BERKSHIRE APTS.
NEW MEXICO AVE
IDAHO AVE
CATHEDRAL AVE
WISCONSIN AVE
WASHINGTON NATIONAL CATHEDRAL
OBSERVATORY CIRCLE
SHERIDAN CIRCLE
CONNECTICUT AVE
DUPONT CIRCLE
DUPONT CIRCLE STATION
P ST
18th ST
WASHINGTON CIRCLE
FARRAGUT WEST STATION
FARRAGUT NORTH STATION
FARRAGUT SQUARE
I ST
17th ST (W)
WHITE HOUSE
N2
N4
N6
N4,N6
N2,N6
N2,N4
metro
N

Note:
N2 operates two-way on New Mexico and Cathedral Avenues
N6 operates only in a clockwise loop via Idaho, Cathedral, New Mexico and Nebraska Avenues for both east and westbound service.

Legend

M — Metrorail Station

★ — Terminal Stands

Guaranteed Ride Home

When you take Metrobus or Metrorail to work, you are eligible to participate in the free Commuter Connection Guaranteed Ride Home Program.

The program will get you home in the event of a personal emergency or unscheduled overtime.

To register and to receive program details, call Commuter Connection at 1-800-745-RIDE.

(2/97)

Eastbound To Farragut Square

Monday thru Friday — De Lunes a viernes

Route Number	Friendship Heights	Wisconsin Ave. & Albemarle St. NW (Tenleytown-AU)	Westmoreland Circle NW	Massachusetts Ave. & Ward Circle NW (American University)	Nebraska Ave. & Ward Circle NW (South Side) (American University)	Cathedral & New Mexico Aves. NW (Wesley Heights)	4200 Massachusetts Ave. NW (opposite Berkshire Apts.)	Massachusetts & Wisconsin Aves. NW	Massachusetts Ave. & 20th St. NW (Dupont Circle)	17th St. (W) & I St. NW (FARRAGUT N & W)
AM Service — Servicio matutino										
N4	5:31	-	5:37	5:41	-	-	5:42	5:45	5:52	5:55
N2	5:45	5:51	-	-	5:54	5:57	-	6:00	6:07	6:10
N4	5:57	-	6:03	6:07	-	-	6:09	6:12	6:19	6:24
N2	6:08	6:14	-	-	6:17	6:20	-	6:24	6:31	6:36
N4	6:21	-	6:27	6:31	-	-	6:33	6:36	6:43	6:48
N2	6:31	6:37	-	-	6:40	6:44	-	6:48	6:56	7:00
N4	6:43	-	6:49	6:54	-	-	6:56	7:00	7:10	7:15
N2	6:51	6:58	-	-	7:02	7:06	-	7:10	7:20	7:25
N4	7:03	-	7:09	7:14	-	-	7:16	7:20	7:30	7:35
N2	7:11	7:18	-	-	7:22	7:26	-	7:30	7:40	7:45
N4	7:20	-	7:28	7:34	-	-	7:36	7:40	7:51	7:57
N2	7:30	7:37	-	-	7:41	7:46	-	7:50	8:01	8:07
N4	7:40	-	7:48	7:54	-	-	7:56	8:00	8:11	8:17
N2	7:50	7:57	-	-	8:01	8:06	-	8:10	8:21	8:27
N4	8:00	-	8:08	8:14	-	-	8:16	8:20	8:31	8:37
N2	8:10	8:18	-	-	8:22	8:26	-	8:30	8:41	8:47
N4	8:20	-	8:28	8:34	-	-	8:36	8:40	8:51	8:57
N2	8:30	8:38	-	-	8:42	8:46	-	8:50	9:01	9:07
N4	8:40	-	8:48	8:54	-	-	8:56	9:00	9:11	9:17
N2	8:58	9:05	-	-	9:09	9:13	-	9:16	9:25	9:30
N4	9:15	-	9:22	9:27	-	-	9:29	9:32	9:41	9:46
N2	9:30	9:37	-	-	9:41	9:45	-	9:48	9:57	10:02
N4	9:47	-	9:54	9:59	-	-	10:01	10:04	10:13	10:18
N2	10:02	10:09	-	-	10:13	10:17	-	10:20	10:29	10:34
N4	10:19	-	10:26	10:31	-	-	10:33	10:36	10:45	10:50
N2	10:34	10:41	-	-	10:45	10:49	-	10:52	11:01	11:06
N4	10:51	-	10:58	11:03	-	-	11:05	11:08	11:16	11:21
N2	11:06	11:13	-	-	11:17	11:21	-	11:24	11:32	11:37
N4	11:23	-	11:30	11:35	-	-	11:37	11:40	11:48	11:53
N2	11:38	11:45	-	-	11:49	11:53	-	11:56	12:04	12:09
N4	11:55	-	12:02	12:07	-	-	12:09	12:12	12:20	12:25

N2,4,6

Massachusetts Avenue Line

Effective Sunday, December 15, 2024

A partir del domingo, 15 de deciembre de 2024

Eastbound To Farragut Square

Monday thru Friday — De Lunes a viernes

Route Number	Friendship Heights	Wisconsin Ave. & Albemarle St. NW (Tenleytown-AU)	Westmoreland Circle NW	Massachusetts Ave. & Ward Circle NW (American University)	Nebraska Ave. & Ward Circle NW (South Side) (American University)	Cathedral & New Mexico Aves. NW (Wesley Heights)	4200 Massachusetts Ave. NW (opposite Berkshire Apts.)	Massachusetts & Wisconsin Aves. NW	Massachusetts Ave. & 20th St. NW (Dupont Circle)	17th St. (W) & I St. NW (FARRAGUT N & W)
PM Service — Servicio vespertino										
N2	12:10	12:17	-	-	12:21	12:25	-	12:28	12:36	12:41
N4	12:27	-	12:34	12:39	-	-	12:41	12:44	12:52	12:57
N2	12:44	12:51	-	-	12:55	12:59	-	1:02	1:10	1:15
N4	1:01	-	1:08	1:13	-	-	1:15	1:18	1:26	1:31
N2	1:16	1:23	-	-	1:27	1:31	-	1:34	1:42	1:47
N4	1:33	-	1:40	1:45	-	-	1:47	1:50	1:58	2:03
N2	1:49	1:56	-	-	2:00	2:03	-	2:06	2:16	2:22
N4	2:04	-	2:11	2:17	-	-	2:19	2:22	2:32	2:38
N2	2:21	2:28	-	-	2:32	2:35	-	2:38	2:48	2:54
N4	2:36	-	2:43	2:49	-	-	2:51	2:54	3:04	3:10
N2	2:52	2:59	-	-	3:03	3:06	-	3:10	3:21	3:28
N4	3:08	-	3:15	3:21	-	-	3:23	3:26	3:37	3:44
N2	3:24	3:31	-	-	3:35	3:38	-	3:42	3:53	4:00
N4	3:40	-	3:47	3:53	-	-	3:55	3:58	4:09	4:16
N2	3:56	4:03	-	-	4:07	4:10	-	4:14	4:25	4:32
N4	4:12	-	4:19	4:25	-	-	4:27	4:30	4:41	4:48
N2	4:27	4:34	-	-	4:38	4:42	-	4:46	4:58	5:05
N4	4:43	-	4:50	4:56	-	-	4:58	5:02	5:14	5:21
N2	4:59	5:06	-	-	5:10	5:14	-	5:18	5:30	5:37
N4	5:17	-	5:24	5:30	-	-	5:31	5:34	5:44	5:49
N2	5:31	5:38	-	-	5:42	5:46	-	5:50	6:00	6:05
N4	5:49	-	5:56	6:02	-	-	6:03	6:06	6:16	6:21
N2	6:03	6:10	-	-	6:14	6:18	-	6:22	6:32	6:37
N4	6:22	-	6:28	6:33	-	-	6:35	6:38	6:47	6:52
N2	6:36	6:43	-	-	6:47	6:50	-	6:54	7:03	7:08
N4	6:55	-	7:01	7:06	-	-	7:08	7:11	7:20	7:25
N2	7:17	7:24	-	-	7:28	7:31	-	7:35	7:44	7:49
N4	7:43	-	7:49	7:54	-	-	7:56	7:59	8:08	8:13
N6	8:00	-	■ 8:05	8:10	-	8:15	8:19	8:22	8:30	8:34
N6	8:24	-	■ 8:29	8:34	-	8:39	8:43	8:46	8:54	8:58
N6	8:48	-	■ 8:53	8:58	-	9:03	9:07	9:10	9:18	9:22
N6	9:12	-	■ 9:17	9:22	-	9:27	9:31	9:34	9:42	9:46
N6	9:36	-	■ 9:41	9:46	-	9:51	9:55	9:58	10:06	10:10
N6	10:00	-	■ 10:05	10:10	-	10:15	10:19	10:22	10:30	10:34
N6	10:24	-	■ 10:29	10:34	-	10:39	10:43	10:46	10:54	10:58
N6	10:56	-	■ 11:01	11:06	-	11:11	11:15	11:18	11:26	11:30
N6	11:30	-	■ 11:35	11:40	-	11:45	11:49	11:52	12:00	12:04

■ — *N6 eastbound trips operate in a clockwise loop via Idaho, Cathedral, New Mexico, and Nebraska Avenues and serve the same stops as westbound trips.*

N2,4,6

Massachusetts Avenue Line

Effective Sunday, December 15, 2024

A partir del domingo, 15 de deciembre de 2024

Westbound To Friendship Heights station

Monday thru Friday — De Lunes a viernes

Route Number	17th St. (W) & I St. NW (Farragut N & W) Ⓜ	Massachusetts Ave. & 20th St. NW (Dupont Circle) Ⓜ	Massachusetts & Wisconsin Aves. NW	4201 Massachusetts Ave NW (Berkshire Apts.)	Cathedral & New Mexico Aves. NW (Wesley Heights)	Massachuetts Ave. & Ward Circle NW (American University)	Nebraska Ave. & Ward Circle NW (South Side) (American University)	Westmoreland Circle NW	Wisconsin Ave. & Albemarle St. NW (Tenleytown-AU) Ⓜ	FRIENDSHIP HEIGHTS Ⓜ
AM Service — Servicio matutino										
N4	5:40	5:48	5:55	5:57	-	5:59	-	6:02	-	6:06
N2	5:58	6:06	6:13	-	6:17	-	6:20	-	6:24	6:29
N4	6:14	6:22	6:29	6:31	-	6:33	-	6:36	-	6:40
N2	6:30	6:38	6:45	-	6:49	-	6:52	-	6:56	7:01
N4	6:46	6:54	7:01	7:03	-	7:05	-	7:08	-	7:12
N2	7:02	7:10	7:20	-	7:24	-	7:27	-	7:32	7:39
N4	7:18	7:26	7:36	7:39	-	7:41	-	7:45	-	7:50
N2	7:34	7:42	7:52	-	7:56	-	7:59	-	8:04	8:11
N4	7:50	8:00	8:10	8:13	-	8:15	-	8:20	-	8:27
N2	8:06	8:16	8:26	-	8:31	-	8:35	-	8:41	8:48
N4	8:22	8:32	8:42	8:45	-	8:47	-	8:52	-	8:59
N2	8:38	8:48	8:58	-	9:03	-	9:07	-	9:13	9:20
N4	8:54	9:04	9:14	9:17	-	9:19	-	9:24	-	9:31
N2	9:10	9:19	9:28	-	9:32	-	9:36	-	9:41	9:48
N4	9:26	9:35	9:44	9:46	-	9:48	-	9:52	-	9:58
N2	9:42	9:51	10:00	-	10:04	-	10:08	-	10:13	10:20
N4	9:58	10:07	10:16	10:18	-	10:20	-	10:24	-	10:30
N2	10:14	10:23	10:32	-	10:36	-	10:40	-	10:45	10:52
N4	10:30	10:39	10:48	10:50	-	10:52	-	10:56	-	11:02
N2	10:46	10:55	11:04	-	11:08	-	11:12	-	11:17	11:24
N4	11:02	11:11	11:20	11:22	-	11:24	-	11:28	-	11:34
N2	11:18	11:27	11:36	-	11:40	-	11:44	-	11:49	11:56
N4	11:34	11:43	11:52	11:54	-	11:56	-	12:00	-	12:06
N2	11:50	11:59	12:08	-	12:12	-	12:16	-	12:21	12:28

N2,4,6

Massachusetts Avenue Line

Effective Sunday, December 15, 2024

A partir del domingo, 15 de deciembre de 2024

Westbound To Friendship Heights station

Monday thru Friday — De Lunes a viernes

Route Number	17th St. (W) & I St. NW (Farragut N & W)	Massachusetts Ave. & 20th St. NW (Dupont Circle)	Massachusetts & Wisconsin Aves. NW	4201 Massachusetts Ave NW (Berkshire Apts.)	Cathedral & New Mexico Aves. NW (Wesley Heights)	Massachuetts Ave. & Ward Circle NW (American University)	Nebraska Ave. & Ward Circle NW (South Side) (American University)	Westmoreland Circle NW	Wisconsin Ave. & Albemarle St. NW (Tenleytown-AU)	FRIENDSHIP HEIGHTS
PM Service — Servicio vespertino										
N4	12:06	12:15	12:24	12:26	-	12:28	-	12:32	-	12:38
N2	12:22	12:31	12:40	-	12:44	-	12:48	-	12:53	1:00
N4	12:38	12:47	12:56	12:58	-	1:00	-	1:04	-	1:10
N2	12:54	1:03	1:12	-	1:16	-	1:20	-	1:25	1:32
N4	1:10	1:19	1:28	1:30	-	1:32	-	1:36	-	1:42
N2	1:26	1:35	1:45	-	1:49	-	1:53	-	1:59	2:07
N4	1:42	1:51	2:01	2:03	-	2:05	-	2:10	-	2:16
N2	1:58	2:07	2:17	-	2:21	-	2:25	-	2:31	2:39
N4	2:14	2:23	2:33	2:35	-	2:37	-	2:42	-	2:48
N2	2:30	2:39	2:49	-	2:53	-	2:57	-	3:03	3:11
N4	2:46	2:55	3:05	3:08	-	3:10	-	3:15	-	3:23
N2	3:02	3:11	3:21	-	3:25	-	3:29	-	3:35	3:43
N4	3:18	3:27	3:37	3:40	-	3:42	-	3:47	-	3:55
N2	3:30	3:41	3:51	-	3:55	-	3:59	-	4:05	4:13
N4	3:42	3:55	4:06	4:09	-	4:11	-	4:15	-	4:23
N2	3:52	4:03	4:13	-	4:17	-	4:21	-	4:27	4:35
N4	4:02	4:15	4:26	4:29	-	4:31	-	4:35	-	4:43
N2	4:12	4:23	4:33	-	4:37	-	4:41	-	4:47	4:55
N4	4:22	4:35	4:46	4:49	-	4:51	-	4:55	-	5:03
N2	4:32	4:43	4:53	-	4:57	-	5:01	-	5:07	5:15
N4	4:42	4:55	5:08	5:11	-	5:13	-	5:17	-	5:24
N2	4:52	5:03	5:15	-	5:19	-	5:23	-	5:29	5:36
N4	5:04	5:17	5:30	5:33	-	5:35	-	5:39	-	5:46
N2	5:16	5:27	5:39	-	5:43	-	5:47	-	5:53	6:00
N4	5:28	5:41	5:54	5:57	-	5:59	-	6:03	-	6:10
N2	5:40	5:51	6:03	-	6:07	-	6:11	-	6:17	6:24
N4	5:52	6:05	6:18	6:21	-	6:23	-	6:27	-	6:34
N2	6:04	6:15	6:27	-	6:31	-	6:35	-	6:41	6:48
N4	6:16	6:26	6:36	6:39	-	6:41	-	6:45	-	6:51
N2	6:30	6:40	6:50	-	6:54	-	6:58	-	7:04	7:11
N4	6:45	6:55	7:05	7:08	-	7:10	-	7:14	-	7:20
N2	7:00	7:10	7:20	-	7:24	-	7:28	-	7:34	7:41
N4	7:15	7:24	7:31	7:34	-	7:36	-	7:39	-	7:44
N2	7:30	7:39	7:46	-	7:50	-	7:53	-	7:58	8:04
N4	7:45	7:54	8:01	8:04	-	8:06	-	8:09	-	8:14
N2	8:00	8:09	8:16	-	8:20	-	8:23	-	8:28	8:34
N4	8:15	8:24	8:31	8:34	-	8:36	-	8:39	-	8:44
N6	8:30	8:39	8:48	-	8:58	9:02	-	9:06	-	9:12
N6	8:48	8:57	9:06	-	9:16	9:20	-	9:24	-	9:30
N6	9:12	9:21	9:30	-	9:40	9:44	-	9:48	-	9:54
N6	9:36	9:45	9:54	-	10:04	10:08	-	10:12	-	10:18
N6	10:00	10:09	10:18	-	10:28	10:32	-	10:36	-	10:42
N6	10:24	10:31	10:39	-	10:48	10:51	-	10:54	-	10:59
N6	10:48	10:55	11:03	-	11:12	11:15	-	11:18	-	11:23
N6	11:12	11:19	11:27	-	11:36	11:39	-	11:42	-	11:47
N6	11:42	11:49	11:57	-	12:06	12:09	-	12:12	-	12:17

N2,4,6
Massachusetts Avenue Line

Effective Sunday, December 15, 2024
A partir del domingo, 15 de deciembre de 2024

▶ Eastbound To Farragut Square

Saturday — Sábados

Route Number	Friendship Heights Ⓜ	Westmoreland Circle NW	Massachusetts Ave. & Ward Circle NW (American University)	Cathedral & New Mexico Aves. NW (Wesley Heights) ■	4200 Massachusetts Ave. NW (opposite Berkshire Apts.)	Massachusetts & Wisconsin Aves. NW	Massachusetts Ave. & 20th St. NW (Dupont Circle) Ⓜ	17th St. (W) & I St. NW (FARRAGUT N & W) Ⓜ
AM Service — Servicio matutino								
N6	5:33	5:36	5:40	5:44	5:49	5:51	5:56	6:01
N6	6:15	6:18	6:22	6:28	6:33	6:36	6:41	6:47
N6	7:00	7:03	7:07	7:13	7:18	7:21	7:26	7:32
N6	7:45	7:48	7:52	7:58	8:03	8:06	8:11	8:17
N6	8:30	8:33	8:37	8:43	8:48	8:51	8:56	9:02
N6	9:05	9:08	9:12	9:18	9:23	9:26	9:31	9:37
N6	9:40	9:45	9:49	9:55	10:00	10:03	10:10	10:17
N6	10:15	10:20	10:24	10:30	10:35	10:38	10:45	10:52
N6	10:50	10:55	10:59	11:05	11:10	11:13	11:20	11:27
N6	11:25	11:30	11:34	11:40	11:45	11:48	11:55	12:02
PM Service — Servicio vespertino								
N6	12:00	12:05	12:09	12:15	12:20	12:23	12:30	12:37
N6	12:35	12:40	12:44	12:50	12:55	12:58	1:05	1:12
N6	1:10	1:15	1:19	1:25	1:30	1:33	1:40	1:47
N6	1:45	1:50	1:54	2:00	2:05	2:08	2:15	2:22
N6	2:20	2:25	2:29	2:35	2:40	2:43	2:50	2:57
N6	2:55	3:00	3:04	3:10	3:15	3:18	3:25	3:32
N6	3:30	3:35	3:39	3:45	3:50	3:53	4:00	4:07
N6	4:05	4:10	4:14	4:20	4:25	4:28	4:35	4:42
N6	4:40	4:45	4:49	4:55	5:00	5:03	5:10	5:17
N6	5:15	5:20	5:24	5:28	5:32	5:35	5:42	5:48
N6	5:50	5:55	5:59	6:03	6:07	6:10	6:17	6:23
N6	6:25	6:30	6:34	6:38	6:42	6:45	6:52	6:58
N6	7:00	7:05	7:09	7:13	7:17	7:20	7:27	7:33
N6	7:45	7:50	7:54	7:58	8:02	8:05	8:12	8:18
N6	8:30	8:35	8:39	8:43	8:47	8:50	8:57	9:03
N6	9:15	9:20	9:24	9:28	9:32	9:35	9:42	9:48
N6	10:00	10:05	10:09	10:13	10:17	10:20	10:27	10:33
N6	10:45	10:50	10:54	10:58	11:02	11:05	11:12	11:18
N6	11:30	11:35	11:39	11:43	11:47	11:50	11:57	12:03

■ — *N6 eastbound trips operate in a clockwise loop via Idaho, Cathedral, New Mexico, and Nebraska Avenues and serve the same stops as westbound trips.*

On five Federal holidays, Juneteenth, Columbus Day, Veterans' Day, Martin Luther King, Jr. Day, and Presidents' Day, the Saturday schedule will be in effect.

Metrobus proveerá servicio con horario de sábado durante los cinco días festivos de Juneteenth, Columbus Day, Veterans Day, Martin Luther King Jr. Day, y Presidents' Day.

Westbound To Friendship Heights station

Saturday — Sábados

Route Number	17th St. (W) & I St. NW (Farragut N & W) M	Massa-chusetts Ave. & 20th St. NW (Dupont Circle) M	Massa-chusetts & Wisconsin Aves. NW	Cathedral & New Mexico Aves. NW (Wesley Heights)	Massa-chusetts Ave. & Ward Circle NW (American University)	West-moreland Circle NW	FRIEND-SHIP HEIGHTS M
AM Service — Servicio matutino							
N6	6:15	6:23	6:30	6:37	6:41	6:46	6:51
N6	7:00	7:08	7:15	7:22	7:26	7:31	7:36
N6	7:45	7:55	8:02	8:10	8:15	8:20	8:26
N6	8:30	8:40	8:47	8:55	9:00	9:05	9:11
N6	9:15	9:25	9:32	9:40	9:45	9:50	9:56
N6	9:55	10:05	10:12	10:20	10:25	10:30	0:36
N6	10:30	10:40	10:47	10:55	11:00	11:05	1:11
N6	11:05	11:15	11:23	11:33	11:38	11:43	1:49
N6	11:40	11:50	11:58	12:08	12:13	12:18	2:24
PM Service — Servicio vespertino							
N6	12:15	12:25	12:33	12:43	12:48	12:53	2:59
N6	12:50	1:00	1:08	1:18	1:23	1:28	1:34
N6	1:25	1:35	1:43	1:53	1:58	2:03	2:09
N6	2:00	2:10	2:18	2:28	2:33	2:38	2:44
N6	2:35	2:47	2:56	3:06	3:11	3:17	3:23
N6	3:10	3:22	3:31	3:41	3:46	3:52	3:58
N6	3:45	3:57	4:06	4:16	4:21	4:27	4:33
N6	4:20	4:32	4:41	4:51	4:56	5:02	5:08
N6	4:55	5:07	5:16	5:26	5:31	5:37	5:43
N6	5:30	5:42	5:51	6:01	6:06	6:12	6:18
N6	6:05	6:16	6:23	6:32	6:39	6:43	6:47
N6	6:40	6:51	6:58	7:07	7:14	7:18	7:22
N6	7:15	7:26	7:33	7:42	7:49	7:53	7:57
N6	7:50	8:01	8:08	8:17	8:24	8:28	8:32
N6	8:30	8:41	8:48	8:57	9:04	9:08	9:12
N6	9:15	9:26	9:33	9:42	9:49	9:53	9:57
N6	10:00	10:11	10:18	10:27	10:34	10:38	10:42
N6	10:45	10:56	11:03	11:11	11:14	11:18	11:22
N6	11:30	11:41	11:48	11:56	11:59	12:03	12:07

On five Federal holidays, Juneteenth, Columbus Day, Veterans' Day, Martin Luther King, Jr. Day, and Presidents' Day, the Saturday schedule will be in effect.

Metrobus proveerá servicio con horario de sábado durante los cinco días festivos de Juneteenth, Columbus Day, Veterans Day, Martin Luther King Jr. Day, y Presidents' Day.

Eastbound To Farragut Square

Sunday — Domingosst

Route Number	Friendship Heights M	Westmoreland Circle NW	Massachusetts Ave. & Ward Circle NW (American University)	Cathedral & New Mexico Aves. NW (Wesley Heights) ■	4200 Massachusetts Ave. NW (opposite Berkshire Apts.)	Massachusetts & Wisconsin Aves. NW	Massachusetts Ave. & 20th St. NW (Dupont Circle) M	17th St. (W) & I St. NW (FARRAGUT N & W) M
AM Service — Servicio matutino								
N6	6:15	6:18	6:22	6:26	6:31	6:33	6:39	6:45
N6	7:00	7:03	7:07	7:11	7:16	7:18	7:24	7:30
N6	7:45	7:48	7:52	7:56	8:01	8:03	8:09	8:15
N6	8:30	8:33	8:37	8:41	8:46	8:48	8:54	9:00
N6	9:05	9:08	9:12	9:16	9:21	9:23	9:29	9:35
N6	9:40	9:44	9:48	9:54	9:58	10:01	10:09	10:16
N6	10:15	10:19	10:23	10:29	10:33	10:36	10:44	10:51
N6	10:50	10:54	10:58	11:04	11:08	11:11	11:19	11:26
N6	11:25	11:29	11:33	11:39	11:43	11:46	11:54	12:01
PM Service — Servicio vespertino								
N6	12:00	12:04	12:08	12:14	12:18	12:21	12:29	12:36
N6	12:35	12:39	12:43	12:49	12:53	12:56	1:04	1:11
N6	1:10	1:14	1:18	1:24	1:28	1:31	1:39	1:46
N6	1:45	1:49	1:53	1:59	2:03	2:06	2:14	2:21
N6	2:20	2:24	2:28	2:34	2:38	2:41	2:49	2:56
N6	2:55	2:59	3:03	3:09	3:13	3:16	3:24	3:31
N6	3:30	3:34	3:38	3:44	3:48	3:50	3:57	4:03
N6	4:05	4:09	4:13	4:19	4:23	4:25	4:32	4:38
N6	4:40	4:44	4:48	4:54	4:58	5:00	5:07	5:13
N6	5:15	5:19	5:23	5:29	5:33	5:35	5:42	5:48
N6	5:50	5:54	5:58	6:04	6:08	6:10	6:17	6:23
N6	6:25	6:29	6:33	6:39	6:43	6:45	6:52	6:58
N6	7:00	7:04	7:08	7:14	7:18	7:20	7:27	7:33
N6	7:45	7:49	7:53	7:59	8:03	8:05	8:12	8:18
N6	8:30	8:36	8:39	8:42	8:45	8:47	8:54	9:00
N6	9:15	9:21	9:24	9:27	9:30	9:32	9:39	9:45
N6	10:00	10:06	10:09	10:12	10:15	10:17	10:24	10:30

■ — *N6 eastbound trips operate in a clockwise loop via Idaho, Cathedral, New Mexico, and Nebraska Avenues and serve the same stops as westbound trips.*

N2,4,6
Massachusetts Avenue Line

Effective Sunday, December 15, 2024
A partir del domingo, 15 de deciembre de 2024

► Westbound To Friendship Heights station

Sunday — Domingos

Route Number	17th St. (W) & I St. NW (Farragut N & W) M	Massa-chusetts Ave. & 20th St. NW (Dupont Circle) M	Massa-chusetts & Wisconsin Aves. NW	Cathedral & New Mexico Aves. NW (Wesley Heights)	Massa-chusetts Ave. & Ward Circle NW (American University)	West-moreland Circle NW	FRIEND-SHIP HEIGHTS M
AM Service — Servicio matutino							
N6	7:00	7:08	7:15	7:22	7:26	7:31	7:36
N6	7:45	7:53	8:00	8:07	8:11	8:16	8:21
N6	8:30	8:40	8:47	8:55	9:00	9:05	9:11
N6	9:15	9:25	9:32	9:40	9:45	9:50	9:56
N6	9:55	10:05	10:12	10:20	10:25	10:30	10:36
N6	10:30	10:40	10:48	10:58	11:03	11:08	11:14
N6	11:05	11:15	11:23	11:33	11:38	11:43	11:49
N6	11:40	11:50	11:58	12:08	12:13	12:18	12:24
PM Service — Servicio vespertino							
N6	12:15	12:25	12:33	12:43	12:48	12:53	12:59
N6	12:50	1:00	1:08	1:18	1:23	1:28	1:34
N6	1:25	1:35	1:43	1:53	1:58	2:03	2:09
N6	2:00	2:12	2:21	2:31	2:36	2:42	2:48
N6	2:35	2:47	2:56	3:06	3:11	3:17	3:23
N6	3:10	3:22	3:31	3:41	3:46	3:52	3:58
N6	3:45	3:57	4:06	4:16	4:21	4:27	4:33
N6	4:20	4:32	4:41	4:51	4:56	5:02	5:08
N6	4:55	5:07	5:16	5:26	5:31	5:37	5:43
N6	5:30	5:42	5:51	6:01	6:06	6:12	6:18
N6	6:05	6:16	6:23	6:32	6:39	6:43	6:48
N6	6:40	6:51	6:58	7:07	7:14	7:18	7:23
N6	7:15	7:26	7:33	7:42	7:49	7:53	7:58
N6	7:50	8:01	8:08	8:17	8:24	8:28	8:33
N6	8:30	8:41	8:48	8:57	9:04	9:08	9:13
N6	9:15	9:26	9:33	9:42	9:49	9:53	9:58
N6	10:00	10:11	10:18	10:26	10:29	10:33	10:37
N6	10:45	10:56	11:03	11:11	11:14	11:18	11:22

How to use this timetable

- Use the map to find the stops closest to where you will get on and off the bus.
- Select the schedule (Weekday, Saturday, Sunday) for when you will travel. Along the top of the schedule, find the stop at or nearest the point where you will get on the bus. Follow that column down to the time you want to leave.
- Use the same method to find the times the bus is scheduled to arrive at the stop where you will get off the bus.
- If the bus stop is not listed, use the time shown for the bus stop before it as the time to wait at the stop.
- The end-of-the-line or last stop is listed in ALL CAPS on the schedule.

Cómo Usar este Horario

- Use este mapa para localizar las paradas más cercanas a donde se subirá y bajará del autobús.
- Seleccione el horario (Entre semana, sábado, domingo) de cuando viajará. A lo largo de la parte superior del horario, localice la parada o el punto más cercano a la parada en la que se subirá al autobús. Siga esa columna hacia abajo hasta la hora en la que desee salir.
- Utilice el mismo método para localizar las horas en que el autobús está programado para llegar a la parada en donde desea bajarse del autobús.
- Si la parada del autobús no está listada use la hora que se muestra en la parada anterior como la hora de espera en la parada.
- El final de la ruta o la última parada del autobús aparece en letras MAYÚSCULAS en el horario.

English-Español Effective 5-29-22

NH1

National Harbor-Southern Avenue Line

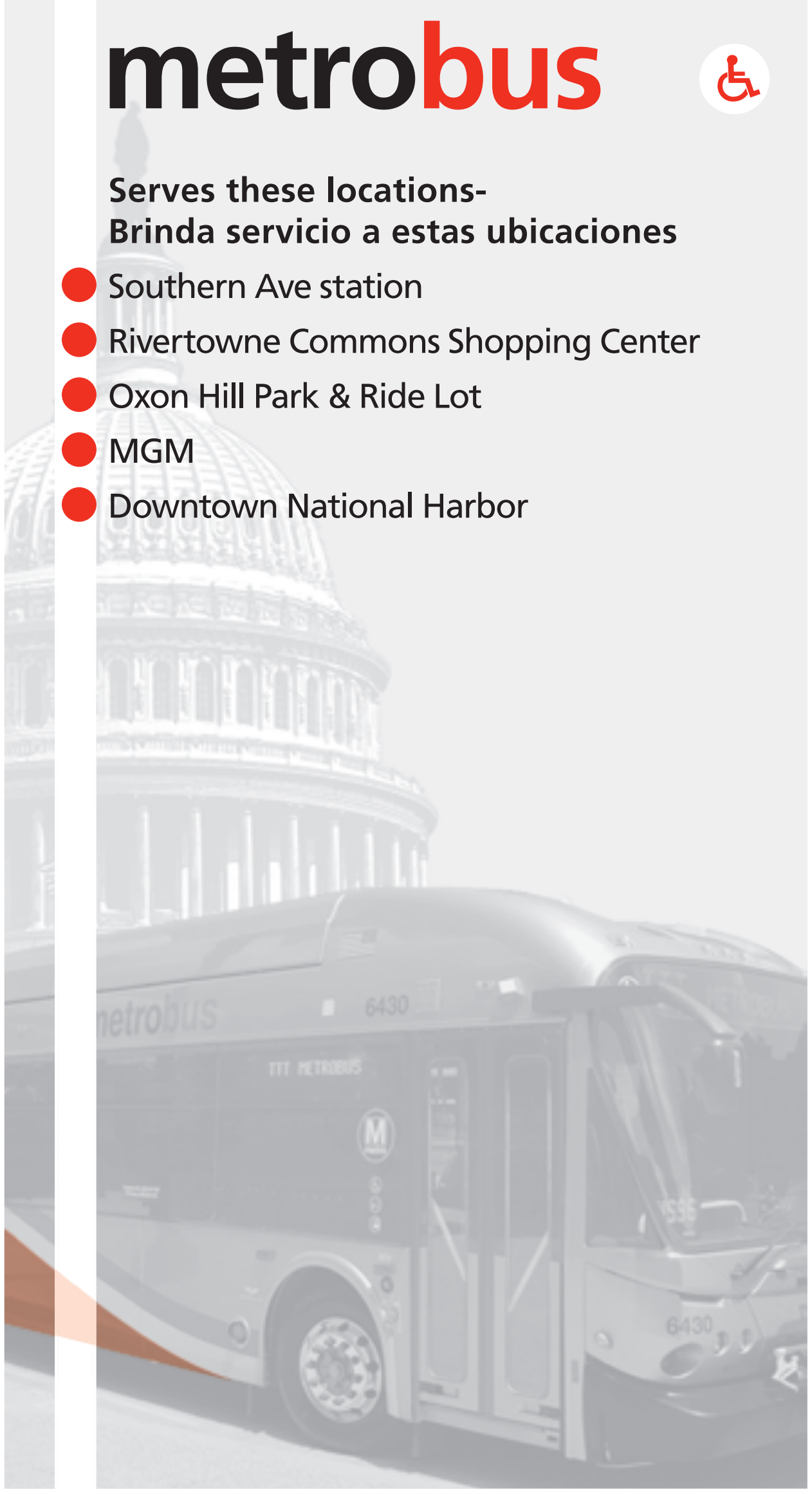

metrobus ♿

Serves these locations-
Brinda servicio a estas ubicaciones

- ● Southern Ave station
- ● Rivertowne Commons Shopping Center
- ● Oxon Hill Park & Ride Lot
- ● MGM
- ● Downtown National Harbor

www.wmata.com
Information Anytime 202-637-7000 TTY 202-962-2033

Washington
Metropolitan Area
Transit Authority

A District of Columbia,
Maryland and Virginia
Transit Partnership

NH1

National Harbor - Southern Avenue Line

For route and schedule information
Call 202-637-7000
www.wmata.com

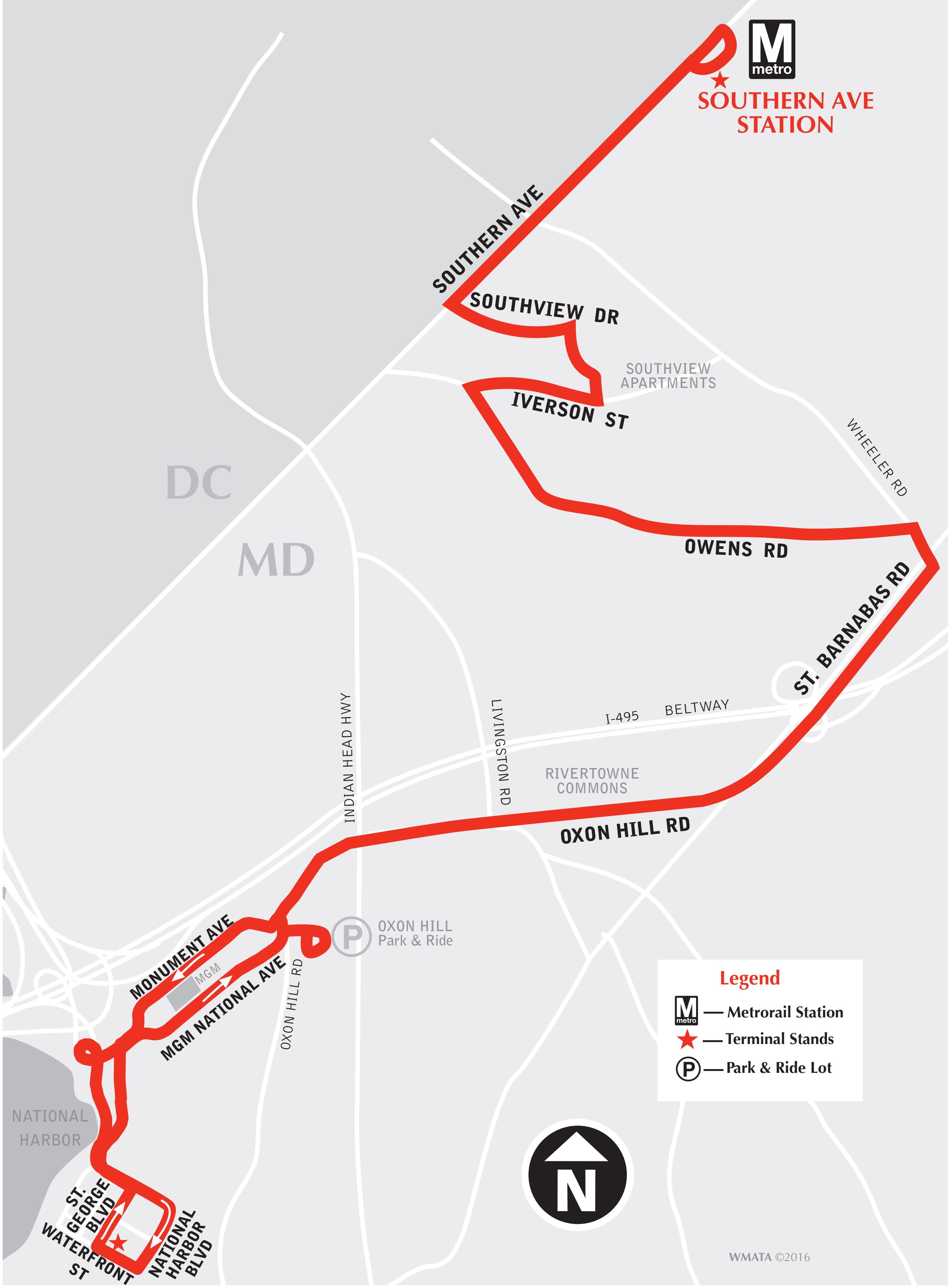
SOUTHERN AVE
STATION
SOUTHERN AVE
SOUTHVIEW DR
SOUTHVIEW
APARTMENTS
IVERSON ST
WHEELER RD
DC
MD
OWENS RD
ST. BARNABAS RD
I-495
BELTWAY
INDIAN HEAD HWY
LIVINGSTON RD
RIVERTOWNE
COMMONS
OXON HILL RD
OXON HILL
Park & Ride
MONUMENT AVE
MGM
MGM NATIONAL AVE
OXON HILL RD
NATIONAL
HARBOR
ST. GEORGE BLVD
WATERFRONT ST
NATIONAL HARBOR BLVD
Legend
Metrorail Station
Terminal Stands
Park & Ride Lot
N
WMATA ©2016

NH1

National Harbor Line-Southern Ave Line

Effective Sunday, May 29, 2022

A partir del domingo, 29 de mayo de 2022

Westbound To National Harbor

Monday thru Friday - De Lunes a viernes

Route Number	Southern Ave M	Southview Dr. & Southview Ct.	St. Barnabas Rd. & Virginia Ln.	Oxon Hill Rd. & Livingston Rd.	Oxon Hill Park & Ride Lot	St. George Blvd. & Waterfront St. (NATIONAL HARBOR)
AM Service — Servicio matutino						
NH1	5:45	5:51	6:03	6:08	6:12	6:19
NH1	6:15	6:21	6:33	6:38	6:42	6:49
NH1	6:45	6:51	7:03	7:08	7:12	7:19
NH1	7:15	7:21	7:33	7:38	7:42	7:49
NH1	7:45	7:51	8:03	8:08	8:12	8:19
NH1	8:15	8:21	8:32	8:37	8:41	8:48
NH1	8:45	8:51	9:02	9:07	9:11	9:18
NH1	9:15	9:21	9:32	9:37	9:41	9:48
NH1	9:45	9:51	10:02	10:07	10:11	10:18
NH1	10:15	10:21	10:32	10:37	10:41	10:48
NH1	10:55	11:01	11:12	11:17	11:21	11:28
NH1	11:35	11:41	11:52	11:57	12:01	12:08
PM Service — Servicio vespertino						
NH1	12:15	12:21	12:32	12:37	12:41	12:48
NH1	12:55	1:02	1:14	1:20	1:25	1:32
NH1	1:35	1:42	1:54	2:00	2:05	2:12
NH1	2:15	2:22	2:34	2:40	2:45	2:52
NH1	2:45	2:52	3:04	3:10	3:15	3:22
NH1	3:15	3:22	3:34	3:40	3:45	3:52
NH1	3:45	3:52	4:04	4:10	4:15	4:22
NH1	4:15	4:22	4:34	4:40	4:45	4:52
NH1	4:45	4:52	5:04	5:10	5:15	5:22
NH1	5:15	5:22	5:34	5:40	5:45	5:52
NH1	5:45	5:52	6:04	6:10	6:15	6:22
NH1	6:15	6:22	6:34	6:40	6:45	6:52
NH1	6:45	6:52	7:04	7:10	7:15	7:22
NH1	7:15	7:22	7:34	7:40	7:45	7:52
NH1	7:45	7:51	8:01	8:05	8:09	8:16
NH1	8:15	8:21	8:31	8:35	8:39	8:46
NH1	8:55	9:01	9:11	9:15	9:19	9:26
NH1	9:35	9:41	9:51	9:55	9:59	10:06
NH1	10:15	10:21	10:31	10:35	10:39	10:46
NH1	10:55	11:01	11:11	11:15	11:19	11:26
NH1	11:35	11:41	11:51	11:55	11:59	12:06

Eastbound To Southern Ave. station

Monday thru Friday - De Lunes a viernes

Route Number	St. George Blvd. & Waterfront St. (National Harbor)	Oxon Hill Park & Ride Lot	Oxon Hill Rd. & Livingston Rd.	St. Barnabas Rd. & Virginia Ln.	Southview Dr. & Southview Ct.	SOUTHERN AVE M
AM Service — Servicio matutino						
NH1	6:25	6:31	6:34	6:40	6:51	6:58
NH1	6:55	7:01	7:04	7:10	7:21	7:28
NH1	7:25	7:31	7:34	7:40	7:51	7:58
NH1	7:55	8:01	8:04	8:10	8:21	8:28
NH1	8:25	8:31	8:34	8:40	8:51	8:58
NH1	8:55	9:01	9:04	9:10	9:21	9:28
NH1	9:25	9:31	9:34	9:40	9:51	9:58
NH1	9:55	10:01	10:04	10:10	10:21	10:28
NH1	10:25	10:31	10:34	10:40	10:51	10:58
NH1	10:55	11:01	11:04	11:10	11:21	11:28
NH1	11:35	11:41	11:44	11:50	12:01	12:08
PM Service — Servicio vespertino						
NH1	12:15	12:21	12:24	12:30	12:41	12:48
NH1	12:55	1:01	1:04	1:10	1:21	1:28
NH1	1:35	1:41	1:46	1:53	2:05	2:12
NH1	2:15	2:21	2:26	2:33	2:45	2:52
NH1	2:55	3:01	3:06	3:13	3:25	3:32
NH1	3:25	3:31	3:36	3:43	3:55	4:02
NH1	3:55	4:01	4:06	4:13	4:25	4:32
NH1	4:25	4:31	4:36	4:43	4:55	5:02
NH1	4:55	5:01	5:06	5:13	5:25	5:32
NH1	5:25	5:31	5:36	5:43	5:55	6:02
NH1	5:55	6:01	6:06	6:13	6:25	6:32
NH1	6:25	6:31	6:36	6:43	6:55	7:02
NH1	6:55	7:01	7:04	7:10	7:20	7:27
NH1	7:25	7:31	7:34	7:40	7:50	7:57
NH1	7:55	8:01	8:04	8:10	8:20	8:27
NH1	8:25	8:31	8:34	8:39	8:48	8:55
NH1	8:55	9:01	9:04	9:09	9:18	9:25
NH1	9:35	9:41	9:44	9:49	9:58	10:05
NH1	10:15	10:21	10:24	10:29	10:38	10:45
NH1	10:55	11:00	11:03	11:07	11:16	11:23
NH1	11:35	11:40	11:43	11:47	11:56	12:03

NH1

National Harbor Line-Southern Ave Line

Effective Sunday, May 29, 2022

A partir del domingo, 29 de mayo de 2022

Westbound To National Harbor

Saturday — Sábados

Route Number	Southern Ave M	Southview Dr. & Southview Ct.	St. Barnabas Rd. & Virginia Ln.	Oxon Hill Rd. & Livingston Rd.	Oxon Hill Park & Ride Lot	St. George Blvd. & Waterfront St. (NATIONAL HARBOR)
AM Service — Servicio matutino						
NH1	6:15	6:21	6:31	6:36	6:40	6:47
NH1	6:55	7:01	7:11	7:16	7:20	7:27
NH1	7:35	7:41	7:51	7:56	8:00	8:07
NH1	8:15	8:21	8:31	8:36	8:40	8:47
NH1	8:55	9:01	9:11	9:16	9:20	9:27
NH1	9:35	9:42	9:53	9:59	10:04	10:11
NH1	10:15	10:22	10:33	10:39	10:44	10:51
NH1	10:55	11:02	11:13	11:19	11:24	11:31
NH1	11:35	11:42	11:53	11:59	12:04	12:11
PM Service — Servicio vespertino						
NH1	12:15	12:22	12:33	12:39	12:44	12:51
NH1	12:55	1:02	1:13	1:19	1:24	1:31
NH1	1:35	1:42	1:53	1:59	2:04	2:11
NH1	2:15	2:22	2:33	2:39	2:44	2:51
NH1	2:55	3:02	3:13	3:19	3:24	3:31
NH1	3:35	3:42	3:53	3:59	4:04	4:11
NH1	4:15	4:22	4:33	4:39	4:45	4:53
NH1	4:55	5:02	5:13	5:19	5:25	5:33
NH1	5:35	5:42	5:53	5:59	6:05	6:13
NH1	6:15	6:22	6:33	6:39	6:45	6:53
NH1	6:55	7:02	7:13	7:19	7:25	7:33
NH1	7:35	7:42	7:52	7:57	8:01	8:09
NH1	8:15	8:22	8:32	8:37	8:41	8:49
NH1	8:55	9:02	9:12	9:17	9:21	9:29
NH1	9:35	9:42	9:52	9:57	10:01	10:09
NH1	10:15	10:21	10:30	10:34	10:37	10:44
NH1	10:55	11:01	11:10	11:14	11:17	11:24
NH1	11:35	11:41	11:50	11:54	11:57	12:04

On five Federal holidays, Juneteenth, Columbus Day, Veterans' Day, Martin Luther King, Jr. Day, and Presidents' Day, the Saturday schedule will be in effect.

Metrobus proveerá servicio con horario de sábado durante los cinco días festivos de Juneteenth, Columbus Day, Veterans Day, Martin Luther King Jr. Day, y Presidents' Day.

Eastbound To Southern Ave. station

Saturday — Sábados

Route Number	St. George Blvd. & Waterfront St. (National Harbor)	Oxon Hill Park & Ride Lot	Oxon Hill Rd. & Livingston Rd.	St. Barnabas Rd. & Virginia Ln.	Southview Dr. & Southview Ct.	SOUTHERN AVE M
AM Service — Servicio matutino						
NH1	6:55	7:01	7:04	7:09	7:19	7:25
NH1	7:35	7:41	7:44	7:49	7:59	8:05
NH1	8:15	8:21	8:24	8:29	8:39	8:45
NH1	8:55	9:01	9:04	9:09	9:19	9:25
NH1	9:35	9:41	9:45	9:51	10:01	10:08
NH1	10:15	10:21	10:25	10:31	10:41	10:48
NH1	10:55	11:01	11:05	11:11	11:21	11:28
NH1	11:35	11:41	11:45	11:51	12:01	12:08
PM Service — Servicio vespertino						
NH1	12:15	12:21	12:25	12:31	12:41	12:48
NH1	12:55	1:01	1:05	1:11	1:21	1:28
NH1	1:35	1:42	1:46	1:53	2:03	2:10
NH1	2:15	2:22	2:26	2:33	2:43	2:50
NH1	2:55	3:02	3:06	3:13	3:23	3:30
NH1	3:35	3:42	3:46	3:53	4:03	4:10
NH1	4:15	4:22	4:26	4:33	4:43	4:50
NH1	4:55	5:02	5:06	5:13	5:23	5:30
NH1	5:35	5:42	5:46	5:53	6:03	6:10
NH1	6:15	6:22	6:26	6:33	6:43	6:50
NH1	6:55	7:02	7:06	7:13	7:23	7:30
NH1	7:35	7:42	7:46	7:53	8:03	8:10
NH1	8:15	8:22	8:25	8:31	8:41	8:48
NH1	8:55	9:02	9:05	9:11	9:21	9:28
NH1	9:35	9:42	9:45	9:51	10:01	10:08
NH1	10:15	10:21	10:24	10:29	10:38	10:44
NH1	10:55	11:01	11:04	11:09	11:18	11:24
NH1	11:35	11:41	11:44	11:49	11:58	12:04

On five Federal holidays, Juneteenth, Columbus Day, Veterans' Day, Martin Luther King, Jr. Day, and Presidents' Day, the Saturday schedule will be in effect.

Metrobus proveerá servicio con horario de sábado durante los cinco días festivos de Juneteenth, Columbus Day, Veterans Day, Martin Luther King Jr. Day, y Presidents' Day.

NH1

National Harbor Line-Southern Ave Line

Effective Sunday, May 29, 2022

A partir del domingo, 29 de mayo de 2022

Westbound To National Harbor

Sunday — Domingos

Route Number	Southern Ave M	Southview Dr. & Southview Ct.	St. Barnabas Rd. & Virginia Ln.	Oxon Hill Rd. & Livingston Rd.	Oxon Hill Park & Ride Lot	St. George Blvd. & Waterfront St. (NATIONAL HARBOR)
AM Service — Servicio matutino						
NH1	6:15	6:21	6:30	6:35	6:39	6:45
NH1	6:55	7:01	7:10	7:15	7:19	7:25
NH1	7:35	7:41	7:50	7:55	7:59	8:05
NH1	8:15	8:21	8:30	8:35	8:39	8:45
NH1	8:55	9:01	9:10	9:15	9:19	9:25
NH1	9:35	9:41	9:50	9:55	9:59	10:05
NH1	10:15	10:22	10:32	10:38	10:43	10:51
NH1	10:55	11:02	11:12	11:18	11:23	11:31
NH1	11:35	11:42	11:52	11:58	12:03	12:11
PM Service — Servicio vespertino						
NH1	12:15	12:22	12:32	12:38	12:43	12:51
NH1	12:55	1:02	1:12	1:18	1:23	1:31
NH1	1:35	1:42	1:52	1:58	2:03	2:11
NH1	2:15	2:22	2:32	2:38	2:43	2:51
NH1	2:55	3:02	3:12	3:18	3:23	3:31
NH1	3:35	3:42	3:52	3:58	4:03	4:11
NH1	4:15	4:22	4:32	4:38	4:43	4:51
NH1	4:55	5:02	5:12	5:18	5:23	5:31
NH1	5:35	5:42	5:52	5:58	6:03	6:11
NH1	6:15	6:22	6:32	6:38	6:43	6:51
NH1	6:55	7:01	7:11	7:15	7:19	7:26
NH1	7:35	7:41	7:51	7:55	7:59	8:06
NH1	8:15	8:21	8:31	8:35	8:39	8:46
NH1	8:55	9:01	9:11	9:15	9:19	9:26
NH1	9:35	9:41	9:51	9:55	9:59	10:06
NH1	10:15	10:21	10:31	10:35	10:39	10:46
NH1	11:15	11:21	11:31	11:35	11:39	11:46

Eastbound To Southern Ave. station

Sunday — Domingos

Route Number	St. George Blvd. & Waterfront St. (National Harbor)	Oxon Hill Park & Ride Lot	Oxon Hill Rd. & Livingston Rd.	St. Barnabas Rd. & Virginia Ln.	Southview Dr. & Southview Ct.	SOUTHERN AVE M
AM Service — Servicio matutino						
NH1	6:55	7:01	7:04	7:09	7:18	7:24
NH1	7:35	7:41	7:44	7:49	7:58	8:04
NH1	8:15	8:21	8:24	8:29	8:38	8:44
NH1	8:55	9:01	9:04	9:09	9:18	9:24
NH1	9:35	9:41	9:44	9:49	9:58	10:04
NH1	10:15	10:21	10:24	10:29	10:38	10:44
NH1	10:55	11:01	11:05	11:11	11:21	11:28
NH1	11:35	11:41	11:45	11:51	12:01	12:08
PM Service — Servicio vespertino						
NH1	12:15	12:21	12:25	12:31	12:41	12:48
NH1	12:55	1:01	1:05	1:11	1:21	1:28
NH1	1:35	1:41	1:45	1:51	2:01	2:08
NH1	2:15	2:21	2:25	2:31	2:41	2:48
NH1	2:55	3:01	3:05	3:11	3:21	3:28
NH1	3:35	3:41	3:45	3:51	4:01	4:08
NH1	4:15	4:21	4:25	4:31	4:41	4:48
NH1	4:55	5:01	5:05	5:11	5:21	5:28
NH1	5:35	5:41	5:45	5:51	6:01	6:08
NH1	6:15	6:21	6:25	6:31	6:41	6:48
NH1	6:55	7:01	7:05	7:11	7:21	7:28
NH1	7:35	7:41	7:44	7:49	7:59	8:05
NH1	8:15	8:21	8:24	8:29	8:39	8:45
NH1	8:55	9:01	9:04	9:09	9:19	9:25
NH1	9:35	9:41	9:44	9:49	9:59	10:05
NH1	10:15	10:21	10:24	10:29	10:39	10:45
NH1	11:00	11:05	11:08	11:12	11:21	11:27
NH1	12:00	12:05	12:08	12:12	12:21	12:27

How to use this timetable

- Use the map to find the stops closest to where you will get on and off the bus.
- Select the schedule (Weekday, Saturday, Sunday) for when you will travel. Along the top of the schedule, find the stop at or nearest the point where you will get on the bus. Follow that column down to the time you want to leave.
- Use the same method to find the times the bus is scheduled to arrive at the stop where you will get off the bus.
- If the bus stop is not listed, use the time shown for the bus stop before it as the time to wait at the stop.
- The end-of-the-line or last stop is listed in ALL CAPS on the schedule.

Cómo Usar este Horario

- Use este mapa para localizar las paradas más cercanas a donde se subirá y bajará del autobús.
- Seleccione el horario (Entre semana, sábado, domingo) de cuando viajará. A lo largo de la parte superior del horario, localice la parada o el punto más cercano a la parada en la que se subirá al autobús. Siga esa columna hacia abajo hasta la hora en la que desee salir.
- Utilice el mismo método para localizar las horas en que el autobús está programado para llegar a la parada en donde desea bajarse del autobús.
- Si la parada del autobús no está listada use la hora que se muestra en la parada anterior como la hora de espera en la parada.
- El final de la ruta o la última parada del autobús aparece en letras MAYÚSCULAS en el horario.

Washington
Metropolitan Area
Transit Authority

A District of Columbia,
Maryland and Virginia
Transit Partnership

English-Español Effective 3-14-21

NH2

National Harbor-Alexandria Line

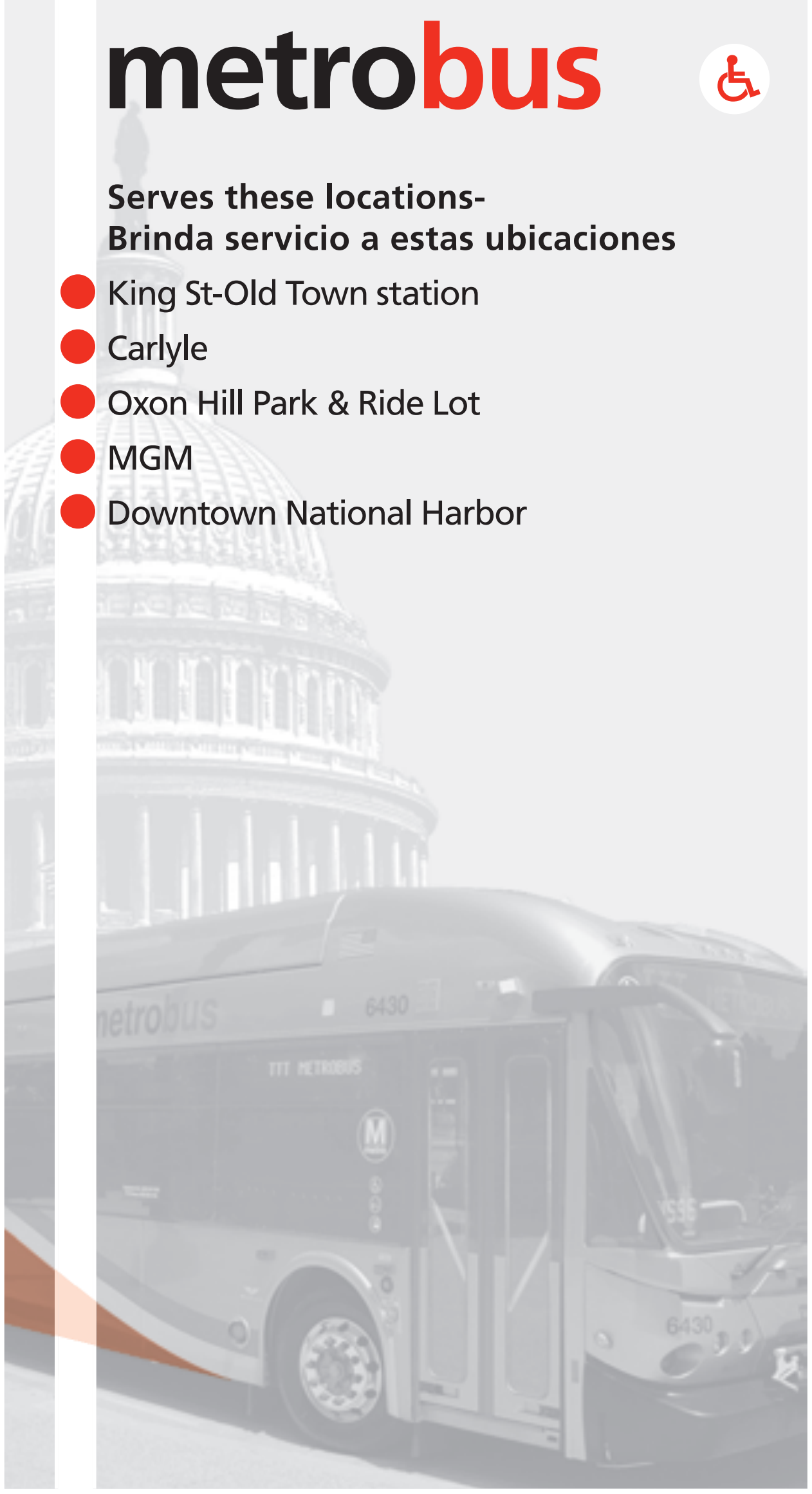

metrobus

Serves these locations-
Brinda servicio a estas ubicaciones

- King St-Old Town station
- Carlyle
- Oxon Hill Park & Ride Lot
- MGM
- Downtown National Harbor

www.wmata.com
Information Anytime 202-637-7000 TTY 202-962-2033

NH2

National Harbor-Alexandria Line

Effective Sunday, March 14, 2021

A partir del domingo, 14 de marzo de 2021

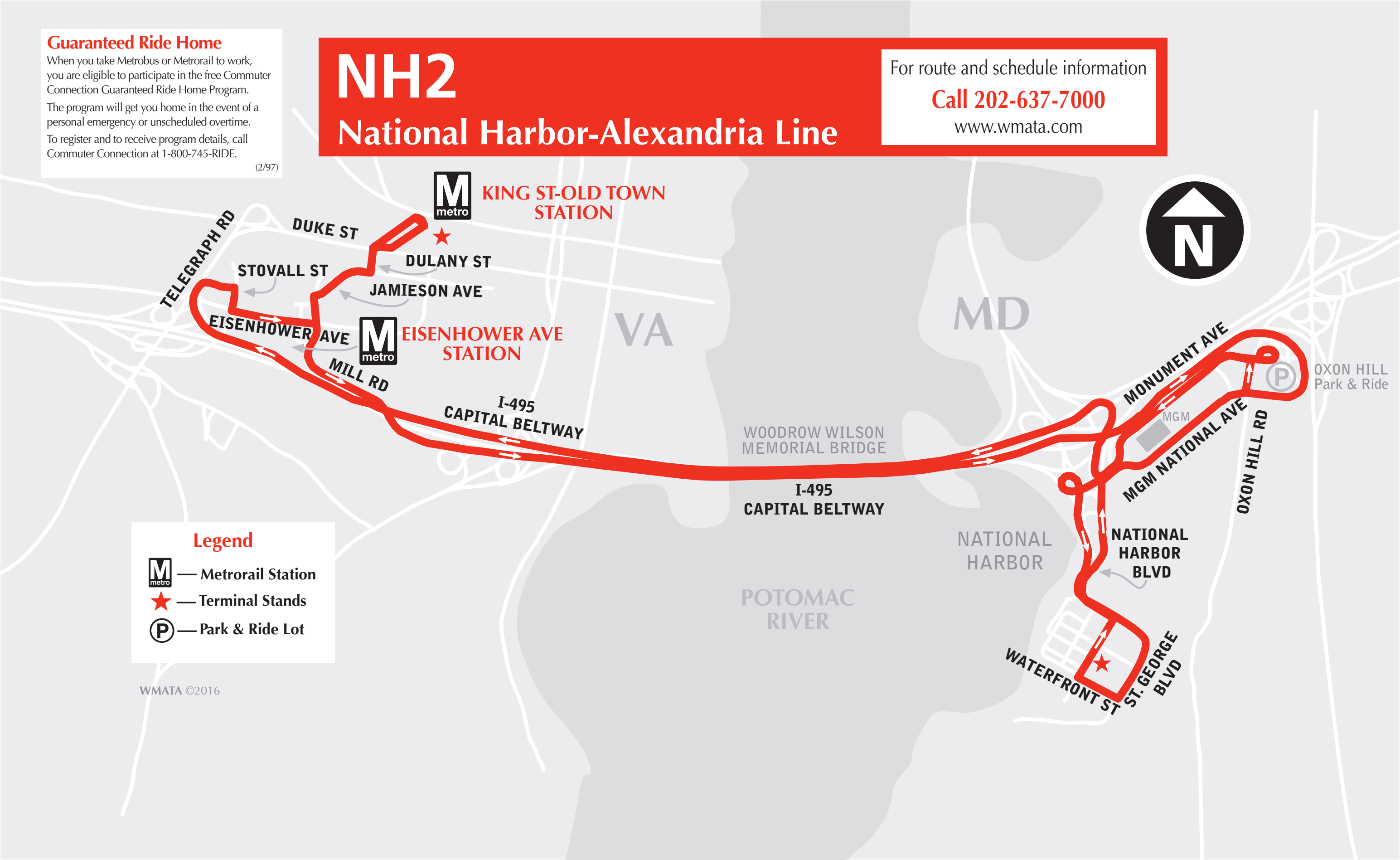

Guaranteed Ride Home

When you take Metrobus or Metrorail to work, you are eligible to participate in the free Commuter Connection Guaranteed Ride Home Program.

The program will get you home in the event of a personal emergency or unscheduled overtime.

To register and to receive program details, call Commuter Connection at 1-800-745-RIDE.

(2/97)

NH2

National Harbor-Alexandria Line

For route and schedule information

Call 202-637-7000

www.wmata.com

Legend

M — Metrorail Station

★ — Terminal Stands

Ⓟ — Park & Ride Lot

KING ST-OLD TOWN STATION
EISENHOWER AVE STATION
DUKE ST
DULANY ST
STOVALL ST
JAMIESON AVE
TELEGRAPH RD
EISENHOWER AVE
MILL RD
I-495 CAPITAL BELTWAY
VA
MD
WOODROW WILSON MEMORIAL BRIDGE
I-495 CAPITAL BELTWAY
POTOMAC RIVER
NATIONAL HARBOR
MONUMENT AVE
MGM
MGM NATIONAL AVE
OXON HILL RD
OXON HILL Park & Ride
NATIONAL HARBOR BLVD
WATERFRONT ST
ST. GEORGE BLVD
N

WMATA ©2016

NH2
National Harbor-Alexandria Line

Effective Sunday, March 14, 2021
A partir del domingo, 14 de marzo de 2021

Westbound to King St-Old Town

Monday thru Friday – De Lunes a viernes

Route Number	St. George Blvd. & Waterfront St. (National Harbor)	Oxon Hill Park & Ride Lot	KING ST-OLD TOWN M
AM Service — Servicio matutino			
NH2	5:05	5:11	5:27
NH2	5:35	5:41	5:57
NH2	6:05	6:11	6:27
NH2	6:35	6:41	6:57
NH2	7:05	7:11	7:31
NH2	7:35	7:41	8:01
NH2	8:05	8:11	8:31
NH2	8:35	8:41	9:01
NH2	9:05	9:11	9:31
NH2	9:35	9:41	9:57
NH2	10:05	10:11	10:27
NH2	10:35	10:41	10:57
NH2	11:05	11:11	11:27
NH2	11:35	11:41	11:57
PM Service — Servicio vespertino			
NH2	12:05	12:11	12:27
NH2	12:35	12:41	12:57
NH2	1:05	1:11	1:27
NH2	1:35	1:41	1:57
NH2	2:05	2:12	2:30
NH2	2:35	2:42	3:00
NH2	3:05	3:12	3:30
NH2	3:35	3:42	4:00
NH2	4:05	4:12	4:30
NH2	4:35	4:42	5:00
NH2	5:05	5:12	5:30
NH2	5:35	5:42	6:00
NH2	6:05	6:12	6:30
NH2	6:35	6:41	6:57
NH2	7:05	7:11	7:27
NH2	7:35	7:41	7:57
NH2	8:05	8:11	8:27
NH2	8:35	8:41	8:57
NH2	9:05	9:11	9:27
NH2	9:35	9:41	9:57
NH2	10:05	10:11	10:27
NH2	10:35	10:41	10:57
NH2	11:05	11:11	11:27
NH2	11:35	11:41	11:57

Eastbound to National Harbor

Monday thru Friday – De Lunes a viernes

Route Number	King St-Old Town M	Oxon Hill Park & Ride Lot	St. George Blvd. & Waterfront St. (NATIONAL HARBOR)
AM Service — Servicio matutino			
NH2	6:05	6:19	6:25
NH2	6:35	6:49	6:55
NH2	7:05	7:19	7:25
NH2	7:35	7:49	7:55
NH2	8:05	8:19	8:25
NH2	8:35	8:49	8:55
NH2	9:05	9:19	9:25
NH2	9:35	9:49	9:55
NH2	10:05	10:19	10:25
NH2	10:35	10:49	10:55
NH2	11:05	11:19	11:25
NH2	11:35	11:49	11:55
PM Service — Servicio vespertino			
NH2	12:05	12:19	12:25
NH2	12:35	12:49	12:55
NH2	1:05	1:19	1:25
NH2	1:35	1:49	1:55
NH2	2:05	2:19	2:25
NH2	2:35	2:51	2:57
NH2	3:05	3:21	3:27
NH2	3:35	3:51	3:57
NH2	4:05	4:21	4:27
NH2	4:35	4:51	4:57
NH2	5:05	5:21	5:27
NH2	5:35	5:51	5:57
NH2	6:05	6:21	6:27
NH2	6:35	6:51	6:57
NH2	7:05	7:19	7:25
NH2	7:35	7:49	7:55
NH2	8:05	8:19	8:25
NH2	8:35	8:49	8:55
NH2	9:05	9:19	9:25
NH2	9:35	9:49	9:55
NH2	10:05	10:19	10:25
NH2	10:35	10:49	10:55
NH2	11:05	11:19	11:25
NH2	11:35	11:49	11:55

On five Federal holidays, Juneteenth, Columbus Day, Veterans' Day, Martin Luther King, Jr. Day, and Presidents' Day, the Saturday schedule will be in effect.

Metrobus proveerá servicio con horario de sábado durante los cinco días festivos de Juneteenth, Columbus Day, Veterans Day, Martin Luther King Jr. Day, y Presidents' Day.

NH2

National Harbor-Alexandria Line

Effective Sunday, March 14, 2021

A partir del domingo, 14 de marzo de 2021

Westbound to King St-Old Town

Saturday — Sábados

Route Number	St. George Blvd. & Waterfront St. (National Harbor)	Oxon Hill Park & Ride Lot	KING ST-OLD TOWN M
AM Service — Servicio matutino			
NH2	5:05	5:11	5:27
NH2	5:35	5:41	5:57
NH2	6:05	6:11	6:27
NH2	6:35	6:41	6:57
NH2	7:05	7:11	7:27
NH2	7:35	7:41	7:57
NH2	8:05	8:11	8:27
NH2	8:35	8:41	8:57
NH2	9:05	9:11	9:27
NH2	9:35	9:41	9:57
NH2	10:05	10:11	10:27
NH2	10:35	10:41	10:57
NH2	11:05	11:11	11:27
NH2	11:35	11:41	11:57
PM Service — Servicio vespertino			
NH2	12:05	12:11	12:27
NH2	12:35	12:41	12:57
NH2	1:05	1:11	1:27
NH2	1:35	1:41	1:57
NH2	2:05	2:12	2:28
NH2	2:35	2:42	2:58
NH2	3:05	3:12	3:28
NH2	3:35	3:42	3:58
NH2	4:05	4:12	4:28
NH2	4:35	4:42	4:58
NH2	5:05	5:12	5:28
NH2	5:35	5:42	5:58
NH2	6:05	6:12	6:28
NH2	6:35	6:41	6:57
NH2	7:05	7:11	7:27
NH2	7:35	7:41	7:57
NH2	8:05	8:11	8:27
NH2	8:35	8:41	8:57
NH2	9:05	9:11	9:27
NH2	9:35	9:41	9:57
NH2	10:05	10:11	10:27
NH2	10:35	10:41	10:57
NH2	11:05	11:11	11:27
NH2	11:35	11:41	11:57

Eastbound to National Harbor

Saturday — Sábados

Route Number	King St-Old Town M	Oxon Hill Park & Ride Lot	St. George Blvd. & Waterfront St. (NATIONAL HARBOR)
AM Service — Servicio matutino			
NH2	6:05	6:19	6:25
NH2	6:35	6:49	6:55
NH2	7:05	7:19	7:25
NH2	7:35	7:49	7:55
NH2	8:05	8:19	8:25
NH2	8:35	8:49	8:55
NH2	9:05	9:19	9:25
NH2	9:35	9:49	9:55
NH2	10:05	10:19	10:25
NH2	10:35	10:49	10:55
NH2	11:05	11:19	11:25
NH2	11:35	11:49	11:55
PM Service — Servicio vespertino			
NH2	12:05	12:19	12:25
NH2	12:35	12:49	12:55
NH2	1:05	1:19	1:25
NH2	1:35	1:49	1:55
NH2	2:05	2:19	2:25
NH2	2:35	2:49	2:56
NH2	3:05	3:19	3:26
NH2	3:35	3:49	3:56
NH2	4:05	4:19	4:26
NH2	4:35	4:49	4:56
NH2	5:05	5:19	5:26
NH2	5:35	5:49	5:56
NH2	6:05	6:19	6:26
NH2	6:35	6:49	6:56
NH2	7:05	7:19	7:25
NH2	7:35	7:49	7:55
NH2	8:05	8:19	8:25
NH2	8:35	8:49	8:55
NH2	9:05	9:19	9:25
NH2	9:35	9:49	9:55
NH2	10:05	10:19	10:25
NH2	10:35	10:49	10:55
NH2	11:05	11:19	11:25
NH2	11:35	11:49	11:55

NH2
National Harbor-Alexandria Line

Effective Sunday, March 14, 2021
A partir del domingo, 14 de marzo de 2021

Westbound to King St-Old Town
Sunday — Domingos

Route Number	St. George Blvd. & Waterfront St. (National Harbor)	Oxon Hill Park & Ride Lot	KING ST-OLD TOWN M
AM Service — Servicio matutino			
NH2	5:05	5:11	5:27
NH2	5:35	5:41	5:57
NH2	6:05	6:11	6:27
NH2	6:35	6:41	6:57
NH2	7:05	7:11	7:27
NH2	7:35	7:41	7:57
NH2	8:05	8:11	8:27
NH2	8:35	8:41	8:57
NH2	9:05	9:11	9:27
NH2	9:35	9:41	9:57
NH2	10:05	10:11	10:27
NH2	10:35	10:41	10:57
NH2	11:05	11:11	11:27
NH2	11:35	11:41	11:57
PM Service — Servicio vespertino			
NH2	12:05	12:11	12:27
NH2	12:35	12:41	12:57
NH2	1:05	1:11	1:27
NH2	1:35	1:41	1:57
NH2	2:05	2:12	2:28
NH2	2:35	2:42	2:58
NH2	3:05	3:12	3:28
NH2	3:35	3:42	3:58
NH2	4:05	4:12	4:28
NH2	4:35	4:42	4:58
NH2	5:05	5:12	5:28
NH2	5:35	5:42	5:58
NH2	6:05	6:12	6:28
NH2	6:35	6:41	6:57
NH2	7:05	7:11	7:27
NH2	7:35	7:41	7:57
NH2	8:05	8:11	8:27
NH2	8:35	8:41	8:57
NH2	9:05	9:11	9:27
NH2	9:35	9:41	9:57
NH2	10:05	10:11	10:27
NH2	10:35	10:41	10:57
NH2	11:05	11:11	11:27
NH2	11:35	11:41	11:57

Eastbound to National Harbor
Sunday — Domingos

Route Number	King St-Old Town M	Oxon Hill Park & Ride Lot	St. George Blvd. & Waterfront St. (NATIONAL HARBOR)
AM Service — Servicio matutino			
NH2	6:05	6:19	6:25
NH2	6:35	6:49	6:55
NH2	7:05	7:19	7:25
NH2	7:35	7:49	7:55
NH2	8:05	8:19	8:25
NH2	8:35	8:49	8:55
NH2	9:05	9:19	9:25
NH2	9:35	9:49	9:55
NH2	10:05	10:19	10:25
NH2	10:35	10:49	10:55
NH2	11:05	11:19	11:25
NH2	11:35	11:49	11:55
PM Service — Servicio vespertino			
NH2	12:05	12:19	12:25
NH2	12:35	12:49	12:55
NH2	1:05	1:19	1:25
NH2	1:35	1:49	1:55
NH2	2:05	2:19	2:25
NH2	2:35	2:49	2:56
NH2	3:05	3:19	3:26
NH2	3:35	3:49	3:56
NH2	4:05	4:19	4:26
NH2	4:35	4:49	4:56
NH2	5:05	5:19	5:26
NH2	5:35	5:49	5:56
NH2	6:05	6:19	6:26
NH2	6:35	6:49	6:56
NH2	7:05	7:19	7:25
NH2	7:35	7:49	7:55
NH2	8:05	8:19	8:25
NH2	8:35	8:49	8:55
NH2	9:05	9:19	9:25
NH2	9:35	9:49	9:55
NH2	10:05	10:19	10:25
NH2	10:35	10:49	10:55
NH2	11:05	11:19	11:25
NH2	11:35	11:49	11:55

How to use this timetable

- ➤ Use the map to find the stops closest to where you will get on and off the bus.
- ➤ Select the schedule (Weekday, Saturday, Sunday) for when you will travel. Along the top of the schedule, find the stop at or nearest the point where you will get on the bus. Follow that column down to the time you want to leave.
- ➤ Use the same method to find the times the bus is scheduled to arrive at the stop where you will get off the bus.
- ➤ If the bus stop is not listed, use the time shown for the bus stop before it as the time to wait at the stop.
- ➤ The end-of-the-line or last stop is listed in ALL CAPS on the schedule.

Cómo Usar este Horario

- ➤ Use este mapa para localizar las paradas más cercanas a donde se subirá y bajará del autobús.
- ➤ Seleccione el horario (Entre semana, sábado, domingo) de cuando viajará. A lo largo de la parte superior del horario, localice la parada o el punto más cercano a la parada en la que se subirá al autobús. Siga esa columna hacia abajo hasta la hora en la que desee salir.
- ➤ Utilice el mismo método para localizar las horas en que el autobús está programado para llegar a la parada en donde desea bajarse del autobús.
- ➤ Si la parada del autobús no está listada use la hora que se muestra en la parada anterior como la hora de espera en la parada.
- ➤ El final de la ruta o la última parada del autobús aparece en letras MAYÚSCULAS en el horario.

English-Español Effective 9-5-21

P12

Eastover-Addison Road Line

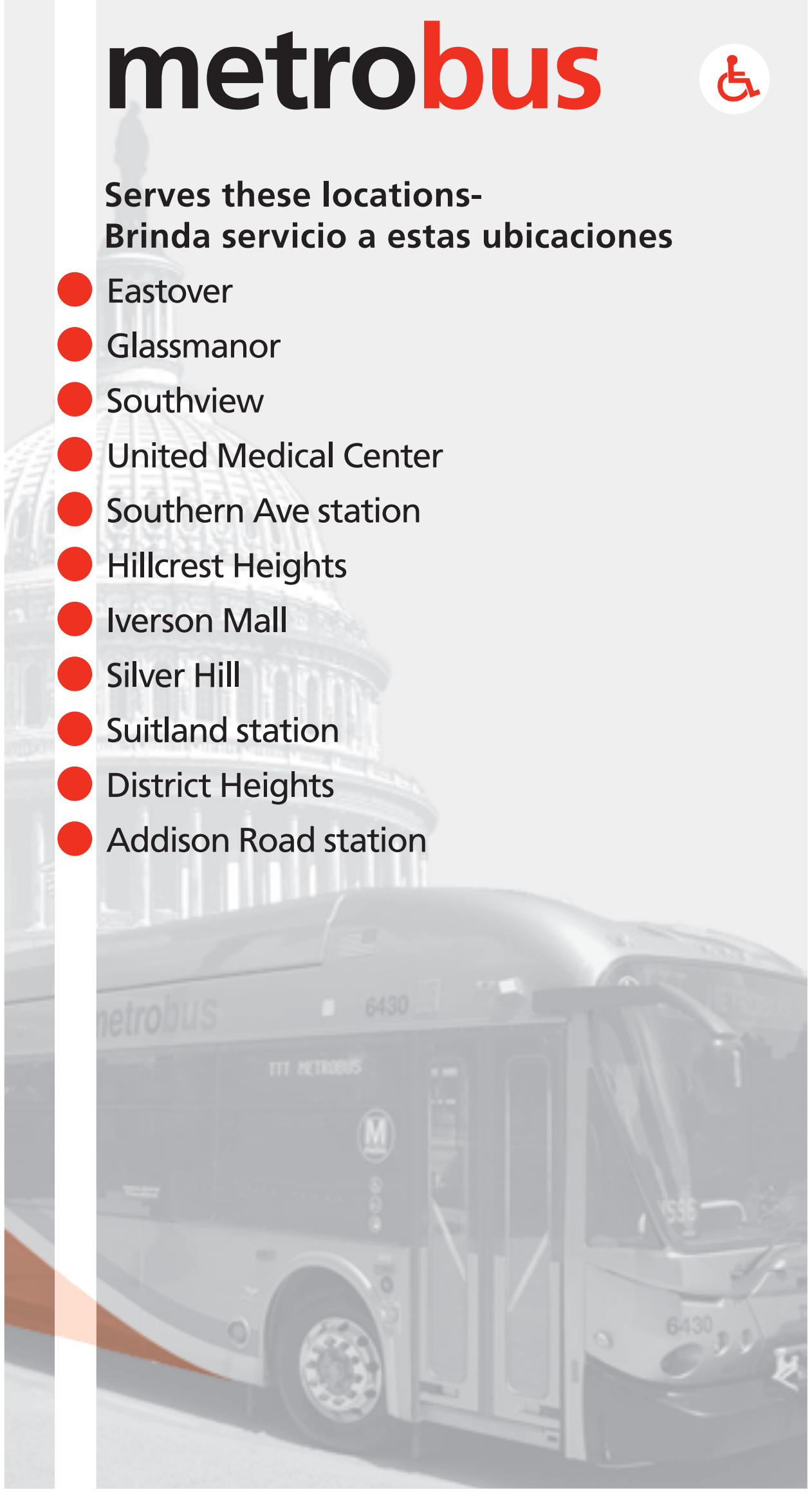

metrobus ♿

Serves these locations-
Brinda servicio a estas ubicaciones

- ● Eastover
- ● Glassmanor
- ● Southview
- ● United Medical Center
- ● Southern Ave station
- ● Hillcrest Heights
- ● Iverson Mall
- ● Silver Hill
- ● Suitland station
- ● District Heights
- ● Addison Road station

www.wmata.com
Information Anytime 202-637-7000 TTY 202-962-2033

Washington
Metropolitan Area
Transit Authority

A District of Columbia,
Maryland and Virginia
Transit Partnership

P12
Eastover-Addison Road Line

Effective Sunday, September 5, 2021
A partir del domingo, 5 de septiembre de 2021

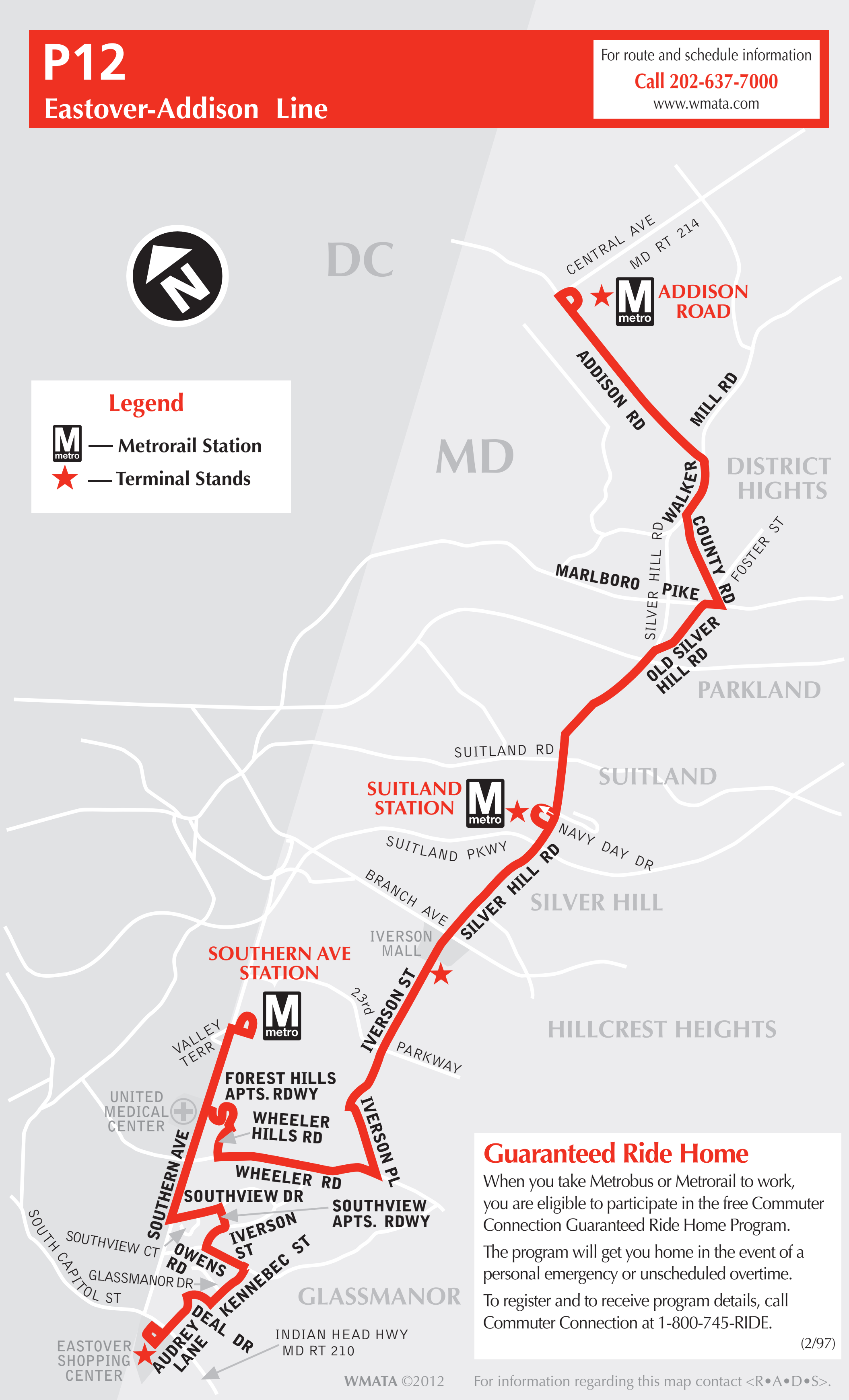
P12
Eastover-Addison Line
For route and schedule information
Call 202-637-7000
www.wmata.com
N
DC
MD
Legend
M metro — Metrorail Station
★ — Terminal Stands
CENTRAL AVE
MD RT 214
ADDISON ROAD
ADDISON RD
MILL RD
DISTRICT HIGHTS
WALKER
SILVER HILL RD
COUNTY RD
FOSTER ST
MARLBORO PIKE
OLD SILVER HILL RD
PARKLAND
SUITLAND RD
SUITLAND
SUITLAND STATION
NAVY DAY DR
SUITLAND PKWY
BRANCH AVE
SILVER HILL RD
SILVER HILL
IVERSON MALL
SOUTHERN AVE STATION
23rd
IVERSON ST
PARKWAY
HILLCREST HEIGHTS
VALLEY TERR
FOREST HILLS APTS. RDWY
UNITED MEDICAL CENTER
WHEELER HILLS RD
IVERSON PL
WHEELER RD
SOUTHERN AVE
SOUTHVIEW DR
SOUTHVIEW APTS. RDWY
IVERSON ST
SOUTHVIEW CT
OWENS RD
KENNEBEC ST
SOUTH CAPITOL ST
GLASSMANOR DR
GLASSMANOR
DEAL DR
AUDREY LANE
EASTOVER SHOPPING CENTER
INDIAN HEAD HWY
MD RT 210
WMATA ©2012
For information regarding this map contact <R•A•D•S>.

Guaranteed Ride Home

When you take Metrobus or Metrorail to work, you are eligible to participate in the free Commuter Connection Guaranteed Ride Home Program.

The program will get you home in the event of a personal emergency or unscheduled overtime.

To register and to receive program details, call Commuter Connection at 1-800-745-RIDE.

(2/97)

P12

Eastover-Addison Road Line

Effective Sunday, September 5, 2021

A partir del domingo, 5 de septiembre de 2021

► Westbound To Eastover Shopping Center

Monday thru Friday — De Lunes a viernes

Route Number	Addison Road M	County Rd. & Foster St. (District Heights)	Suitland M	Iverson St. & Branch Ave. (Iverson Mall)	Iverson St. & 23rd Pkwy. (Hillcrest Heights)	Southern Ave M	Southview Dr. & Southview Ct.	Kennebec St. & Glass-manor Dr.	EAST-OVER Shopping Center
AM Service — Servicio matutino									
P12	4:45	4:51	5:01	5:07	5:10	5:21	5:27	5:33	5:36
P12	5:05	5:11	5:21	5:27	5:30	5:41	5:47	5:53	5:56
P12	5:25	5:31	5:41	5:47	5:50	6:01	6:07	6:13	6:16
P12	5:45	5:51	6:01	6:07	6:10	6:21	6:27	6:33	6:36
P12	6:05	6:11	6:24	6:30	6:33	6:45	6:52	6:58	7:02
P12	6:25	6:31	6:44	6:50	6:53	7:05	7:12	7:18	7:22
P12	6:45	6:51	7:04	7:10	7:13	7:25	7:32	7:38	7:42
P12	7:00	7:06	7:19	7:25	7:28	7:40	7:47	7:53	7:57
P12	7:12	7:18	7:31	7:37	7:40	7:52	7:59	8:05	8:09
P12	7:24	7:30	7:43	7:49	7:52	8:04	8:11	8:17	8:21
P12	7:36	7:42	7:55	8:01	8:04	8:15	8:22	8:28	8:32
P12	7:48	7:54	8:07	8:13	8:16	8:27	8:34	8:40	8:44
P12	8:00	8:06	8:19	8:25	8:28	8:39	8:46	8:52	8:56
P12	8:12	8:18	8:31	8:37	8:40	8:51	8:58	9:04	9:08
P12	8:24	8:30	8:43	8:49	8:52	9:03	9:10	9:16	9:20
P12	8:36	8:42	8:55	9:01	9:04	9:15	9:22	9:28	9:32
P12	8:48	8:54	9:07	9:13	9:16	9:27	9:34	9:40	9:44
P12	9:00	9:06	9:19	9:25	9:28	9:39	9:46	9:52	9:56
P12	9:12	9:18	9:31	9:37	9:40	9:51	9:58	10:04	10:08
P12	9:24	9:30	9:43	9:49	9:52	10:03	10:10	10:16	10:20
P12	9:36	9:43	9:56	10:02	10:05	10:16	10:22	10:29	10:33
P12	9:48	9:55	10:08	10:14	10:17	10:28	10:34	10:41	10:45
P12	10:00	10:07	10:20	10:26	10:29	10:40	10:46	10:53	10:57
P12	10:12	10:19	10:32	10:38	10:41	10:52	10:58	11:05	11:09
P12	10:24	10:31	10:44	10:50	10:53	11:04	11:10	11:17	11:21
P12	10:36	10:43	10:56	11:02	11:05	11:16	11:22	11:29	11:33
P12	10:48	10:55	11:08	11:14	11:17	11:28	11:34	11:41	11:45
P12	11:00	11:07	11:20	11:26	11:29	11:40	11:46	11:53	11:57
P12	11:12	11:19	11:32	11:38	11:41	11:52	11:58	12:05	12:09
P12	11:24	11:31	11:44	11:50	11:53	12:04	12:10	12:17	12:21
P12	11:36	11:43	11:56	12:02	12:05	12:16	12:22	12:29	12:33
P12	11:48	11:55	12:08	12:14	12:17	12:28	12:34	12:41	12:45

P12

Eastover-Addison Road Line

Effective Sunday, September 5, 2021

A partir del domingo, 5 de septiembre de 2021

Westbound To Eastover Shopping Center

Monday thru Friday — De Lunes a viernes

Route Number	Addison Road M	County Rd. & Foster St. (District Heights)	Suitland M	Iverson St. & Branch Ave. (Iverson Mall)	Iverson St. & 23rd Pkwy. (Hillcrest Heights)	Southern Ave M	Southview Dr. & Southview Ct.	Kennebec St. & Glass-manor Dr.	EAST-OVER Shopping Center
PM Service — Servicio vespertino									
P12	12:00	12:07	12:20	12:26	12:29	12:40	12:46	12:53	12:57
P12	12:12	12:19	12:32	12:38	12:41	12:52	12:58	1:05	1:09
P12	12:24	12:31	12:44	12:50	12:53	1:04	1:10	1:17	1:21
P12	12:36	12:43	12:56	1:02	1:05	1:16	1:22	1:29	1:33
P12	12:48	12:55	1:08	1:14	1:17	1:28	1:34	1:41	1:45
P12	1:00	1:07	1:20	1:26	1:29	1:40	1:46	1:53	1:57
P12	1:12	1:19	1:32	1:38	1:41	1:52	1:58	2:05	2:09
P12	1:24	1:31	1:44	1:50	1:53	2:04	2:10	2:17	2:21
P12	1:36	1:43	1:56	2:02	2:05	2:16	2:22	2:29	2:33
P12	1:48	1:55	2:08	2:14	2:17	2:28	2:34	2:41	2:45
P12	2:00	2:07	2:20	2:26	2:29	2:40	2:46	2:53	2:57
P12	2:12	2:19	2:32	2:38	2:41	2:52	2:58	3:05	3:09
P12	2:24	2:31	2:44	2:50	2:53	3:04	3:10	3:17	3:21
P12	2:36	2:43	2:56	3:02	3:05	3:16	3:22	3:29	3:33
P12	2:48	2:55	3:08	3:14	3:17	3:28	3:34	3:41	3:45
P12	3:00	3:07	3:20	3:26	3:29	3:40	3:46	3:53	3:57
P12	3:12	3:19	3:32	3:38	3:41	3:52	3:58	4:05	4:09
P12	3:24	3:31	3:44	3:50	3:53	4:04	4:10	4:17	4:21
P12	3:36	3:44	3:57	4:04	4:08	4:18	4:25	4:32	4:37
P12	3:48	3:56	4:09	4:16	4:20	4:30	4:37	4:44	4:49
P12	4:00	4:08	4:21	4:28	4:32	4:42	4:49	4:56	5:01
P12	4:12	4:20	4:33	4:40	4:44	4:54	5:01	5:08	5:13
P12	4:24	4:32	4:45	4:52	4:56	5:06	5:13	5:20	5:25
P12	4:36	4:44	4:57	5:04	5:08	5:18	5:25	5:32	5:37
P12	4:48	4:56	5:09	5:16	5:20	5:30	5:37	5:44	5:49
P12	5:00	5:08	5:21	5:28	5:32	5:42	5:49	5:56	6:01
P12	5:12	5:20	5:33	5:40	5:44	5:54	6:01	6:08	6:13
P12	5:24	5:32	5:45	5:52	5:56	6:06	6:13	6:20	6:25
P12	5:36	5:44	5:57	6:04	6:08	6:18	6:25	6:32	6:37
P12	5:48	5:56	6:09	6:16	6:20	6:30	6:37	6:44	6:49
P12	6:00	6:08	6:21	6:28	6:32	6:42	6:49	6:56	7:01
P12	6:12	6:20	6:33	6:40	6:44	6:54	7:01	7:08	7:13
P12	6:24	6:32	6:45	6:52	6:56	7:06	7:13	7:20	7:25
P12	6:36	6:43	6:55	7:02	7:05	7:15	7:22	7:29	7:33
P12	6:48	6:55	7:07	7:14	7:17	7:27	7:34	7:41	7:45
P12	7:00	7:07	7:19	7:26	7:29	7:39	7:46	7:53	7:57
P12	7:12	7:19	7:31	7:38	7:41	7:51	7:58	8:05	8:09
P12	7:24	7:31	7:43	7:50	7:53	8:03	8:10	8:17	8:21
P12	7:36	7:43	7:55	8:02	8:05	8:15	8:22	8:29	8:33
P12	7:48	7:55	8:07	8:14	8:17	8:27	8:34	8:41	8:45
P12	8:00	8:07	8:19	8:26	8:29	8:39	8:46	8:53	8:57
P12	8:12	8:19	8:31	8:38	8:41	8:51	8:58	9:05	9:09
P12	8:24	8:31	8:43	8:50	8:53	9:03	9:10	9:17	9:21
P12	8:36	8:43	8:55	9:02	9:05	9:15	9:22	9:29	9:33
P12	8:48	8:55	9:07	9:14	9:17	9:27	9:34	9:41	9:45
P12	9:00	9:07	9:19	9:26	9:29	9:39	9:46	9:53	9:57
P12	9:30	9:37	9:46	9:51	9:54	10:04	10:10	10:16	10:20
P12	10:00	10:07	10:16	10:21	10:24	10:34	10:40	10:46	10:50
P12	10:30	10:37	10:46	10:51	10:54	11:04	11:10	11:16	11:20
P12	11:00	11:07	11:16	11:21	11:24	11:34	11:40	11:46	11:50
P12	11:30	11:37	11:46	11:51	11:54	12:04	12:10	12:16	12:20
After Midnight Service — Servicio después de la medianoche									
P12	12:00	12:07	12:16	12:21	12:24	12:34	12:40	12:46	12:50
P12	12:30	12:37	12:46	12:51	12:54	1:04	1:10	1:16	1:20
P12	1:00	1:07	1:16	1:21	1:24	1:34	1:40	1:46	1:50
P12	1:30	1:37	1:46	1:51	1:54	2:04	2:10	2:16	2:20
P12	2:00	2:07	2:16	2:21	2:24	2:34	2:40	2:46	2:50

P12

Eastover-Addison Road Line

Effective Sunday, September 5, 2021

A partir del domingo, 5 de septiembre de 2021

► Eastbound To Addison Road station

Monday thru Friday — De Lunes a viernes

AM Service — Servicio matutino

Route Number	Eastover Shopping Center	Kennebec St. & Glass-manor Dr.	Southview Dr. & Southview Ct.	Southern Ave M	Iverson St. & 23rd Pkwy. (Hillcrest Heights)	Iverson St. & Branch Ave. (Iverson Mall)	Suitland M	County Rd. & Foster St. (District Heights)	ADDISON ROAD M
P12	-	-	-	-	-	-	4:55	5:05	5:12
P12	4:40	4:45	4:53	4:59	5:10	5:13	5:21	5:31	5:37
P12	5:00	5:05	5:13	5:19	5:30	5:33	5:41	5:51	5:57
P12	5:20	5:25	5:33	5:39	5:50	5:53	6:01	6:11	6:17
P12	5:40	5:45	5:53	5:59	6:10	6:13	6:21	6:31	6:37
P12	6:00	6:05	6:15	6:22	6:34	6:37	6:46	6:59	7:05
P12	6:20	6:25	6:35	6:42	6:54	6:57	7:06	7:19	7:25
P12	6:40	6:45	6:55	7:02	7:14	7:17	7:26	7:39	7:45
P12	7:00	7:05	7:15	7:22	7:34	7:37	7:46	7:59	8:05
P12	7:12	7:17	7:27	7:34	7:46	7:49	7:58	8:11	8:17
P12	7:24	7:29	7:39	7:46	7:58	8:01	8:10	8:23	8:29
P12	7:36	7:41	7:51	7:58	8:10	8:13	8:22	8:35	8:41
P12	7:48	7:53	8:03	8:10	8:22	8:25	8:34	8:47	8:53
P12	8:00	8:05	8:15	8:22	8:34	8:37	8:46	8:59	9:05
P12	8:12	8:17	8:25	8:32	8:43	8:47	8:55	9:07	9:13
P12	8:24	8:29	8:37	8:44	8:55	8:59	9:07	9:19	9:25
P12	8:36	8:41	8:49	8:56	9:07	9:11	9:19	9:31	9:37
P12	8:48	8:53	9:01	9:08	9:19	9:23	9:31	9:43	9:49
P12	9:00	9:05	9:13	9:20	9:31	9:35	9:43	9:55	10:01
P12	9:12	9:17	9:25	9:32	9:43	9:47	9:55	10:07	10:13
P12	9:24	9:29	9:37	9:44	9:55	9:59	10:07	10:19	10:25
P12	9:36	9:43	9:51	9:57	10:10	10:14	10:22	10:35	10:42
P12	9:48	9:55	10:03	10:09	10:22	10:26	10:34	10:47	10:54
P12	10:00	10:07	10:15	10:21	10:34	10:38	10:46	10:59	11:06
P12	10:12	10:19	10:27	10:33	10:46	10:50	10:58	11:11	11:18
P12	10:24	10:31	10:39	10:45	10:58	11:02	11:10	11:23	11:30
P12	10:36	10:43	10:51	10:57	11:10	11:14	11:22	11:35	11:42
P12	10:48	10:55	11:03	11:09	11:22	11:26	11:34	11:47	11:54
P12	11:00	11:07	11:15	11:21	11:34	11:38	11:46	11:59	12:06
P12	11:12	11:19	11:27	11:33	11:46	11:50	11:58	12:11	12:18
P12	11:24	11:31	11:39	11:45	11:58	12:02	12:10	12:23	12:30
P12	11:36	11:43	11:51	11:57	12:10	12:14	12:22	12:35	12:42
P12	11:48	11:55	12:03	12:09	12:22	12:26	12:34	12:47	12:54

P12

Eastover-Addison Road Line

Effective Sunday, September 5, 2021

A partir del domingo, 5 de septiembre de 2021

► Eastbound To Addison Road station

Monday thru Friday — De Lunes a viernes

Route Number	Eastover Shopping Center	Kennebec St. & Glass-manor Dr.	Southview Dr. & Southview Ct.	Southern Ave M	Iverson St. & 23rd Pkwy. (Hillcrest Heights)	Iverson St. & Branch Ave. (Iverson Mall)	Suitland M	County Rd. & Foster St. (District Heights)	ADDISON ROAD M
PM Service — Servicio vespertino									
P12	12:00	12:07	12:15	12:21	12:34	12:38	12:46	12:59	1:06
P12	12:12	12:19	12:27	12:33	12:46	12:50	12:58	1:11	1:18
P12	12:24	12:31	12:39	12:45	12:58	1:02	1:10	1:23	1:30
P12	12:36	12:43	12:51	12:57	1:10	1:14	1:22	1:35	1:42
P12	12:48	12:55	1:03	1:09	1:22	1:26	1:34	1:47	1:54
P12	1:00	1:07	1:15	1:21	1:34	1:38	1:46	1:59	2:06
P12	1:12	1:19	1:27	1:33	1:46	1:50	1:58	2:11	2:18
P12	1:24	1:31	1:39	1:45	1:58	2:02	2:10	2:23	2:30
P12	1:36	1:43	1:51	1:57	2:10	2:14	2:22	2:35	2:42
P12	1:48	1:55	2:03	2:09	2:22	2:26	2:34	2:47	2:54
P12	2:00	2:07	2:13	2:19	2:32	2:35	2:47	3:00	3:08
P12	2:12	2:19	2:25	2:31	2:44	2:47	2:59	3:12	3:20
P12	2:24	2:31	2:37	2:43	2:56	2:59	3:11	3:24	3:32
● **P12**	-	-	-	-	-	3:05	3:17	3:30	3:38
P12	2:36	2:43	2:49	2:55	3:08	3:11	3:23	3:36	3:44
P12	2:48	2:55	3:01	3:07	3:20	3:23	3:35	3:48	3:56
P12	3:00	3:07	3:13	3:19	3:32	3:35	3:47	4:00	4:08
P12	3:12	3:19	3:25	3:31	3:44	3:47	3:59	4:12	4:20
P12	3:24	3:31	3:37	3:43	3:56	3:59	4:11	4:24	4:32
P12	3:36	3:43	3:49	3:55	4:08	4:11	4:23	4:36	4:44
P12	3:48	3:55	4:01	4:07	4:20	4:23	4:35	4:48	4:56
P12	4:00	4:07	4:13	4:19	4:32	4:35	4:47	5:00	5:08
P12	4:12	4:19	4:25	4:31	4:44	4:47	4:59	5:12	5:20
P12	4:24	4:31	4:37	4:43	4:56	4:59	5:11	5:24	5:32
P12	4:36	4:43	4:49	4:55	5:08	5:11	5:23	5:36	5:44
P12	4:48	4:55	5:01	5:07	5:20	5:23	5:35	5:48	5:56
P12	5:00	5:07	5:13	5:19	5:32	5:35	5:47	6:00	6:08
P12	5:12	5:19	5:25	5:31	5:44	5:47	5:59	6:12	6:20
P12	5:24	5:31	5:37	5:43	5:56	5:59	6:11	6:24	6:32
P12	5:36	5:43	5:49	5:55	6:08	6:11	6:23	6:36	6:44
P12	5:48	5:55	6:01	6:07	6:20	6:23	6:35	6:48	6:56
P12	6:00	6:07	6:13	6:19	6:32	6:35	6:47	7:00	7:08
P12	6:12	6:19	6:25	6:31	6:44	6:47	6:59	7:12	7:20
P12	6:24	6:31	6:37	6:43	6:56	6:59	7:11	7:24	7:32
P12	6:36	6:44	6:52	6:59	7:11	7:14	7:23	7:35	7:43
P12	6:48	6:56	7:04	7:11	7:23	7:26	7:35	7:47	7:55
P12	7:00	7:08	7:16	7:23	7:35	7:38	7:47	7:59	8:07
P12	7:12	7:20	7:28	7:35	7:47	7:50	7:59	8:11	8:19
P12	7:24	7:31	7:37	7:43	7:54	7:57	8:04	8:15	8:22
P12	7:36	7:44	7:52	7:59	8:11	8:14	8:23	8:35	8:43
P12	7:48	7:56	8:04	8:11	8:23	8:26	8:35	8:47	8:55
P12	8:00	8:08	8:16	8:23	8:35	8:38	8:47	8:59	9:07
P12	8:12	8:19	8:25	8:31	8:42	8:45	8:52	9:03	9:10
P12	8:24	8:31	8:37	8:43	8:54	8:57	9:04	9:15	9:22
P12	8:36	8:43	8:49	8:55	9:06	9:09	9:16	9:27	9:34
P12	8:48	8:55	9:01	9:07	9:18	9:21	9:28	9:39	9:46
P12	9:00	9:07	9:13	9:19	9:30	9:33	9:40	9:51	9:58
P12	9:20	9:27	9:33	9:39	9:50	9:53	10:00	10:11	10:18
P12	9:45	9:52	9:58	10:04	10:15	10:18	10:25	10:36	10:43
P12	10:15	10:22	10:28	10:34	10:45	10:48	10:55	11:06	11:13
P12	10:45	10:52	10:58	11:04	11:15	11:18	11:25	11:36	11:43
P12	11:15	11:22	11:28	11:34	11:45	11:48	11:55	12:06	12:13
P12	11:45	11:52	11:58	12:04	12:15	12:18	12:25	12:36	12:43
After Midnight Service — Servicio después de la medianoche									
P12	12:15	12:22	12:28	12:34	12:45	12:48	12:55	1:06	1:13
P12	12:45	12:52	12:58	1:04	1:15	1:18	1:25	1:36	1:43
P12	1:15	1:22	1:28	1:34	1:45	1:48	1:55	2:06	2:13
P12	1:45	1:52	1:58	2:04	2:15	2:18	2:25	2:36	2:43

● — *Trip operates only when public school is open.*
El recorrido se realiza solamente cuando están abiertas las escuelas públicas

P12

Eastover-Addison Road Line

Effective Sunday, September 5, 2021

A partir del domingo, 5 de septiembre de 2021

► Westbound To Eastover Shopping Center

Saturday — Sábados

Route Number	Addison Road M	County Rd. & Foster St. (District Heights	Suitland M	Iverson St. & Branch Ave. (Iverson Mall)	Iverson St. & 23rd Pkwy. (Hillcrest Heights)	Southern Ave M	Southview Dr. & Southview Ct.	Kennebec St. & Glassmanor Dr.	EASTOVER Shopping Center
AM Service — Servicio matutino									
P12	6:30	6:36	6:46	6:51	6:53	7:04	7:11	7:17	7:21
P12	7:00	7:06	7:16	7:21	7:23	7:34	7:41	7:47	7:51
P12	7:12	7:18	7:28	7:33	7:35	7:46	7:53	7:59	8:03
P12	7:24	7:30	7:40	7:45	7:47	7:58	8:05	8:11	8:15
P12	7:36	7:42	7:52	7:57	7:59	8:10	8:17	8:23	8:27
P12	7:48	7:54	8:04	8:09	8:11	8:22	8:29	8:35	8:39
P12	8:00	8:06	8:16	8:21	8:23	8:34	8:41	8:47	8:51
P12	8:12	8:18	8:30	8:35	8:38	8:49	8:56	9:02	9:06
P12	8:24	8:30	8:42	8:47	8:50	9:01	9:08	9:14	9:18
P12	8:36	8:42	8:54	8:59	9:02	9:13	9:20	9:26	9:30
P12	8:48	8:54	9:06	9:11	9:14	9:25	9:32	9:38	9:42
P12	9:00	9:06	9:18	9:23	9:26	9:37	9:44	9:50	9:54
P12	9:12	9:18	9:30	9:35	9:38	9:49	9:56	10:02	10:06
P12	9:24	9:30	9:42	9:47	9:50	10:01	10:08	10:14	10:18
P12	9:36	9:42	9:54	9:59	10:02	10:13	10:20	10:26	10:30
P12	9:48	9:54	10:06	10:11	10:14	10:25	10:32	10:38	10:42
P12	10:00	10:06	10:18	10:23	10:26	10:37	10:44	10:50	10:54
P12	10:12	10:19	10:33	10:39	10:43	10:54	11:00	11:07	11:11
P12	10:24	10:31	10:45	10:51	10:55	11:06	11:12	11:19	11:23
P12	10:36	10:43	10:57	11:03	11:07	11:18	11:24	11:31	11:35
P12	10:48	10:55	11:09	11:15	11:19	11:30	11:36	11:43	11:47
P12	11:00	11:07	11:21	11:27	11:31	11:42	11:48	11:55	11:59
P12	11:12	11:19	11:33	11:39	11:43	11:54	12:00	12:07	12:11
P12	11:24	11:31	11:45	11:51	11:55	12:06	12:12	12:19	12:23
P12	11:36	11:43	11:57	12:03	12:07	12:18	12:24	12:31	12:35
P12	11:48	11:55	12:09	12:15	12:19	12:30	12:36	12:43	12:47
PM Service — Servicio vespertino									
P12	12:00	12:07	12:21	12:27	12:31	12:42	12:48	12:55	12:59
P12	12:12	12:19	12:33	12:39	12:43	12:54	1:00	1:07	1:11
P12	12:24	12:31	12:45	12:51	12:55	1:06	1:12	1:19	1:23
P12	12:36	12:43	12:57	1:03	1:07	1:18	1:24	1:31	1:35
P12	12:48	12:55	1:09	1:15	1:19	1:30	1:36	1:43	1:47
P12	1:00	1:07	1:21	1:27	1:31	1:42	1:48	1:55	1:59
P12	1:12	1:19	1:33	1:39	1:43	1:54	2:00	2:07	2:11
P12	1:24	1:31	1:45	1:51	1:55	2:06	2:12	2:19	2:23
P12	1:36	1:43	1:57	2:03	2:07	2:18	2:24	2:31	2:35
P12	1:48	1:55	2:09	2:15	2:19	2:30	2:36	2:43	2:47
P12	2:00	2:07	2:21	2:27	2:31	2:42	2:48	2:55	2:59
P12	2:12	2:19	2:33	2:39	2:43	2:54	3:00	3:07	3:11

► Westbound To Eastover Shopping Center

Saturday — Sábados

Route Number	Addison Road M	County Rd. & Foster St. (District Heights	Suitland M	Iverson St. & Branch Ave. (Iverson Mall)	Iverson St. & 23rd Pkwy. (Hillcrest Heights)	Southern Ave M	Southview Dr. & Southview Ct.	Kennebec St. & Glassmanor Dr.	EASTOVER Shopping Center
PM Service — Servicio vespertino									
P12	2:24	2:31	2:45	2:51	2:55	3:06	3:12	3:19	3:23
P12	2:36	2:43	2:57	3:03	3:07	3:18	3:24	3:31	3:35
P12	2:48	2:55	3:09	3:15	3:19	3:30	3:36	3:43	3:47
P12	3:00	3:07	3:21	3:27	3:31	3:42	3:48	3:55	3:59
P12	3:12	3:19	3:33	3:39	3:43	3:54	4:00	4:07	4:11
P12	3:24	3:31	3:45	3:51	3:55	4:06	4:12	4:19	4:23
P12	3:36	3:43	3:57	4:03	4:07	4:18	4:24	4:31	4:35
P12	3:48	3:55	4:09	4:15	4:19	4:30	4:36	4:43	4:47
P12	4:00	4:07	4:21	4:27	4:31	4:42	4:48	4:55	4:59
P12	4:12	4:19	4:33	4:39	4:43	4:54	5:00	5:07	5:11
P12	4:24	4:31	4:45	4:51	4:55	5:06	5:12	5:19	5:23
P12	4:36	4:43	4:57	5:03	5:07	5:18	5:24	5:31	5:35
P12	4:48	4:55	5:09	5:15	5:19	5:30	5:36	5:43	5:47
P12	5:00	5:07	5:21	5:27	5:31	5:42	5:48	5:55	5:59
P12	5:12	5:19	5:33	5:39	5:43	5:54	6:00	6:07	6:11
P12	5:24	5:31	5:45	5:51	5:55	6:06	6:12	6:19	6:23
P12	5:36	5:43	5:57	6:03	6:07	6:18	6:24	6:31	6:35
P12	5:48	5:55	6:09	6:15	6:19	6:30	6:36	6:43	6:47
P12	6:00	6:07	6:21	6:27	6:31	6:42	6:48	6:55	6:59
P12	6:12	6:19	6:33	6:39	6:43	6:54	7:00	7:07	7:11
P12	6:24	6:31	6:45	6:51	6:55	7:06	7:12	7:19	7:23
P12	6:36	6:42	6:55	7:00	7:04	7:15	7:21	7:28	7:32
P12	6:48	6:54	7:07	7:12	7:16	7:27	7:33	7:40	7:44
P12	7:00	7:06	7:19	7:24	7:28	7:39	7:45	7:52	7:56
P12	7:12	7:18	7:31	7:36	7:40	7:51	7:57	8:04	8:08
P12	7:24	7:30	7:43	7:48	7:52	8:03	8:09	8:16	8:20
P12	7:36	7:42	7:55	8:00	8:04	8:15	8:21	8:28	8:32
P12	7:48	7:54	8:07	8:12	8:16	8:27	8:33	8:40	8:44
P12	8:00	8:06	8:17	8:21	8:24	8:35	8:41	8:48	8:51
P12	8:12	8:18	8:29	8:33	8:36	8:47	8:53	9:00	9:03
P12	8:24	8:30	8:41	8:45	8:48	8:59	9:05	9:12	9:15
P12	8:36	8:42	8:53	8:57	9:00	9:11	9:17	9:24	9:27
P12	8:48	8:54	9:05	9:09	9:12	9:23	9:29	9:36	9:39
P12	9:00	9:06	9:17	9:21	9:24	9:35	9:41	9:48	9:51
P12	9:30	9:36	9:47	9:51	9:54	10:05	10:11	10:18	10:21
P12	10:00	10:06	10:17	10:21	10:24	10:35	10:41	10:48	10:51
P12	10:30	10:36	10:47	10:51	10:54	11:05	11:11	11:18	11:21
P12	11:00	11:06	11:17	11:21	11:24	11:35	11:41	11:48	11:51
P12	11:30	11:36	11:47	11:51	11:54	12:05	12:11	12:18	12:21
After Midnight Service — Servicio después de la medianoche									
P12	12:00	12:06	12:17	12:21	12:24	12:35	12:41	12:48	12:51
P12	12:30	12:36	12:47	12:51	12:54	1:05	1:11	1:18	1:21
P12	1:00	1:06	1:17	1:21	1:24	1:35	1:41	1:48	1:51
P12	1:30	1:36	1:47	1:51	1:54	2:05	2:11	2:18	2:21
P12	2:00	2:06	2:17	2:21	2:24	2:35	2:41	2:48	2:51

On five Federal holidays, Juneteenth, Columbus Day, Veterans' Day, Martin Luther King, Jr. Day, and Presidents' Day, the Saturday schedule will be in effect.

Metrobus proveerá servicio con horario de sábado durante los cinco días festivos de Juneteenth, Columbus Day, Veterans Day, Martin Luther King Jr. Day, y Presidents' Day.

P12

Eastover-Addison Road Line

Effective Sunday, September 5, 2021

A partir del domingo, 5 de septiembre de 2021

► Eastbound To Addison Road station

Saturday — Sábados

Route Number	Eastover Shopping Center	Kennebec St. & Glassmanor Dr.	Southview Dr. & Southview Ct.	Southern Ave Ⓜ	Iverson St. & 23rd Pkwy. (Hillcrest Heights)	Iverson St. & Branch Ave. (Iverson Mall)	Suitland Ⓜ	County Rd. & Foster St. (District Heights)	ADDISON ROAD Ⓜ
AM Service — Servicio matutino									
P12	6:30	6:35	6:43	6:48	6:57	7:00	7:06	7:15	7:21
P12	7:00	7:05	7:13	7:18	7:27	7:30	7:36	7:45	7:51
P12	7:12	7:17	7:25	7:31	7:40	7:43	7:52	8:04	8:10
P12	7:24	7:29	7:37	7:43	7:52	7:55	8:04	8:16	8:22
P12	7:36	7:41	7:49	7:55	8:04	8:07	8:16	8:28	8:34
P12	7:48	7:53	8:01	8:07	8:16	8:19	8:28	8:40	8:46
P12	8:00	8:05	8:13	8:19	8:28	8:31	8:40	8:52	8:58
P12	8:12	8:19	8:27	8:33	8:44	8:47	8:56	9:08	9:15
P12	8:24	8:31	8:39	8:45	8:56	8:59	9:08	9:20	9:27
P12	8:36	8:43	8:51	8:57	9:08	9:11	9:20	9:32	9:39
P12	8:48	8:55	9:03	9:09	9:20	9:23	9:32	9:44	9:51
P12	9:00	9:05	9:13	9:19	9:28	9:31	9:40	9:52	9:58
P12	9:12	9:19	9:27	9:33	9:44	9:47	9:56	10:08	10:15
P12	9:24	9:31	9:39	9:45	9:56	9:59	10:08	10:20	10:27
P12	9:36	9:43	9:51	9:57	10:08	10:11	10:20	10:32	10:39
P12	9:48	9:55	10:03	10:09	10:20	10:23	10:32	10:44	10:51
P12	10:00	10:07	10:15	10:21	10:32	10:35	10:44	10:56	11:03
P12	10:12	10:19	10:27	10:33	10:44	10:47	10:56	11:08	11:15
P12	10:24	10:31	10:39	10:45	10:56	10:59	11:08	11:20	11:27
P12	10:36	10:43	10:51	10:57	11:08	11:11	11:20	11:32	11:39
P12	10:48	10:55	11:03	11:09	11:20	11:23	11:32	11:44	11:51
P12	11:00	11:07	11:15	11:21	11:32	11:35	11:44	11:56	12:03
P12	11:12	11:19	11:27	11:33	11:44	11:47	11:56	12:08	12:15
P12	11:24	11:31	11:39	11:45	11:56	11:59	12:08	12:20	12:27
P12	11:36	11:43	11:51	11:57	12:08	12:11	12:20	12:32	12:39
P12	11:48	11:55	12:03	12:09	12:20	12:23	12:32	12:44	12:51

On five Federal holidays, Juneteenth, Columbus Day, Veterans' Day, Martin Luther King, Jr. Day, and Presidents' Day, the Saturday schedule will be in effect.

Metrobus proveerá servicio con horario de sábado durante los cinco días festivos de Juneteenth, Columbus Day, Veterans Day, Martin Luther King Jr. Day, y Presidents' Day.

► Eastbound To Addison Road station

Saturday — Sábados

Route Number	Eastover Shopping Center	Kennebec St. & Glassmanor Dr.	Southview Dr. & Southview Ct.	Southern Ave Ⓜ	Iverson St. & 23rd Pkwy. (Hillcrest Heights)	Iverson St. & Branch Ave. (Iverson Mall)	Suitland Ⓜ	County Rd. & Foster St. (District Heights)	ADDISON ROAD Ⓜ
PM Service — Servicio vespertino									
P12	12:00	12:07	12:15	12:21	12:32	12:35	12:44	12:56	1:03
P12	12:12	12:19	12:27	12:33	12:44	12:47	12:56	1:08	1:15
P12	12:24	12:31	12:39	12:45	12:56	12:59	1:08	1:20	1:27
P12	12:36	12:43	12:51	12:57	1:08	1:11	1:20	1:32	1:39
P12	12:48	12:55	1:03	1:09	1:20	1:23	1:32	1:44	1:51
P12	1:00	1:07	1:15	1:21	1:32	1:35	1:44	1:56	2:03
P12	1:12	1:19	1:27	1:33	1:44	1:47	1:56	2:08	2:15
P12	1:24	1:31	1:39	1:45	1:56	1:59	2:08	2:20	2:27
P12	1:36	1:43	1:51	1:57	2:08	2:11	2:20	2:32	2:39
P12	1:48	1:55	2:03	2:09	2:20	2:23	2:32	2:44	2:51
P12	2:00	2:07	2:15	2:21	2:32	2:35	2:44	2:56	3:03
P12	2:12	2:19	2:27	2:33	2:44	2:47	2:56	3:08	3:15
P12	2:24	2:31	2:39	2:45	2:56	2:59	3:08	3:20	3:27
P12	2:36	2:43	2:51	2:57	3:08	3:11	3:20	3:32	3:39
P12	2:48	2:55	3:03	3:09	3:20	3:23	3:32	3:44	3:51
P12	3:00	3:07	3:15	3:21	3:32	3:35	3:44	3:56	4:03
P12	3:12	3:19	3:27	3:33	3:44	3:47	3:56	4:08	4:15
P12	3:24	3:31	3:39	3:45	3:56	3:59	4:08	4:20	4:27
P12	3:36	3:43	3:51	3:57	4:08	4:11	4:20	4:32	4:39
P12	3:48	3:55	4:03	4:09	4:20	4:23	4:32	4:44	4:51
P12	4:00	4:07	4:15	4:21	4:32	4:35	4:44	4:56	5:03
P12	4:12	4:19	4:26	4:32	4:43	4:46	4:54	5:04	5:11
P12	4:24	4:31	4:38	4:44	4:55	4:58	5:06	5:16	5:23
P12	4:36	4:43	4:50	4:56	5:07	5:10	5:18	5:28	5:35
P12	4:48	4:55	5:02	5:08	5:19	5:22	5:30	5:40	5:47
P12	5:00	5:07	5:14	5:20	5:31	5:34	5:42	5:52	5:59
P12	5:12	5:19	5:26	5:32	5:43	5:46	5:54	6:04	6:11
P12	5:24	5:31	5:38	5:44	5:55	5:58	6:06	6:16	6:23
P12	5:36	5:43	5:50	5:56	6:07	6:10	6:18	6:28	6:35
P12	5:48	5:55	6:02	6:08	6:19	6:22	6:30	6:40	6:47
P12	6:00	6:07	6:14	6:20	6:31	6:34	6:42	6:52	6:59
P12	6:12	6:19	6:26	6:32	6:43	6:46	6:54	7:04	7:11
P12	6:24	6:31	6:38	6:44	6:55	6:58	7:06	7:16	7:23
P12	6:36	6:43	6:50	6:56	7:07	7:10	7:18	7:28	7:35
P12	6:48	6:55	7:02	7:08	7:19	7:22	7:30	7:40	7:47
P12	7:00	7:07	7:14	7:20	7:31	7:34	7:42	7:52	7:59
P12	7:12	7:19	7:25	7:30	7:41	7:44	7:52	8:02	8:08
P12	7:24	7:31	7:37	7:42	7:53	7:56	8:04	8:14	8:20
P12	7:36	7:43	7:49	7:54	8:05	8:08	8:16	8:26	8:32
P12	7:48	7:55	8:01	8:06	8:17	8:20	8:28	8:38	8:44
P12	8:00	8:07	8:13	8:18	8:29	8:32	8:40	8:50	8:56
P12	8:12	8:19	8:25	8:30	8:41	8:44	8:52	9:02	9:08
P12	8:24	8:31	8:37	8:42	8:53	8:56	9:04	9:14	9:20
P12	8:36	8:43	8:49	8:54	9:05	9:08	9:16	9:26	9:32
P12	8:48	8:54	9:00	9:05	9:14	9:17	9:23	9:33	9:39
P12	9:00	9:06	9:12	9:17	9:26	9:29	9:35	9:45	9:51
P12	9:30	9:36	9:42	9:47	9:56	9:59	10:05	10:15	10:21
P12	10:00	10:06	10:12	10:17	10:26	10:29	10:35	10:45	10:51
P12	10:30	10:36	10:42	10:47	10:56	10:59	11:05	11:15	11:21
P12	11:00	11:06	11:12	11:17	11:26	11:29	11:35	11:45	11:51
P12	11:30	11:36	11:42	11:47	11:56	11:59	12:05	12:15	12:21
After Midnight Service — Servicio después de la medianoche									
P12	12:00	12:06	12:12	12:17	12:26	12:29	12:35	12:45	12:51
P12	12:30	12:36	12:42	12:47	12:56	12:59	1:05	1:15	1:21
P12	1:00	1:06	1:12	1:17	1:26	1:29	1:35	1:45	1:51
P12	1:30	1:36	1:42	1:47	1:56	1:59	2:05	2:15	2:21
P12	2:00	2:06	2:12	2:17	2:26	2:29	2:35	2:45	2:51

P12

Eastover-Addison Road Line

Effective Sunday, September 5, 2021

A partir del domingo, 5 de septiembre de 2021

Westbound To Eastover Shopping Center

Sunday — Domingos

Route Number	Addison Road M	County Rd. & Foster St. (District Heights	Suitland M	Iverson St. & Branch Ave. (Iverson Mall)	Iverson St. & 23rd Pkwy. (Hillcrest Heights)	Southern Ave M	Southview Dr. & Southview Ct.	Kennebec St. & Glassmanor Dr.	EASTOVER Shopping Center
AM Service — Servicio matutino									
P12	6:30	6:36	6:47	6:53	6:56	7:08	7:14	7:21	7:25
P12	7:00	7:06	7:17	7:23	7:26	7:38	7:44	7:51	7:55
P12	7:12	7:18	7:29	7:35	7:38	7:50	7:56	8:03	8:07
P12	7:24	7:30	7:41	7:47	7:50	8:02	8:08	8:15	8:19
P12	7:36	7:42	7:53	7:59	8:02	8:14	8:20	8:27	8:31
P12	7:48	7:54	8:05	8:11	8:14	8:26	8:32	8:39	8:43
P12	8:00	8:06	8:17	8:23	8:26	8:38	8:44	8:51	8:55
P12	8:12	8:18	8:29	8:35	8:38	8:50	8:56	9:03	9:07
P12	8:24	8:30	8:41	8:47	8:50	9:02	9:08	9:15	9:19
P12	8:36	8:42	8:53	8:59	9:02	9:14	9:20	9:27	9:31
P12	8:48	8:54	9:05	9:11	9:14	9:26	9:32	9:39	9:43
P12	9:00	9:06	9:17	9:23	9:26	9:38	9:44	9:51	9:55
P12	9:12	9:18	9:29	9:35	9:38	9:50	9:56	10:03	10:07
P12	9:24	9:30	9:41	9:47	9:50	10:02	10:08	10:15	10:19
P12	9:36	9:42	9:53	9:59	10:02	10:14	10:20	10:27	10:31
P12	9:48	9:54	10:05	10:11	10:14	10:26	10:32	10:39	10:43
P12	10:00	10:06	10:17	10:23	10:26	10:38	10:44	10:51	10:55
P12	10:12	10:18	10:29	10:35	10:38	10:50	10:56	11:03	11:07
P12	10:24	10:30	10:41	10:47	10:50	11:02	11:08	11:15	11:19
P12	10:36	10:42	10:53	10:59	11:02	11:14	11:20	11:27	11:31
P12	10:48	10:54	11:05	11:11	11:14	11:26	11:32	11:39	11:43
P12	11:00	11:06	11:17	11:23	11:26	11:38	11:44	11:51	11:55
P12	11:12	11:18	11:29	11:35	11:38	11:50	11:56	12:03	12:07
P12	11:24	11:31	11:43	11:49	11:52	12:03	12:10	12:17	12:21
P12	11:36	11:43	11:55	12:01	12:04	12:15	12:22	12:29	12:33
P12	11:48	11:55	12:07	12:13	12:16	12:27	12:34	12:41	12:45

Westbound To Eastover Shopping Center

Sunday — Domingos

Route Number	Addison Road M	County Rd. & Foster St. (District Heights	Suitland M	Iverson St. & Branch Ave. (Iverson Mall)	Iverson St. & 23rd Pkwy. (Hillcrest Heights)	Southern Ave M	Southview Dr. & Southview Ct.	Kennebec St. & Glassmanor Dr.	EASTOVER Shopping Center
PM Service — Servicio vespertino									
P12	12:00	12:07	12:19	12:25	12:28	12:39	12:46	12:53	12:57
P12	12:12	12:19	12:31	12:37	12:40	12:51	12:58	1:05	1:09
P12	12:24	12:31	12:43	12:49	12:52	1:03	1:10	1:17	1:21
P12	12:36	12:43	12:55	1:01	1:04	1:15	1:22	1:29	1:33
P12	12:48	12:55	1:07	1:13	1:16	1:27	1:34	1:41	1:45
P12	1:00	1:07	1:19	1:25	1:28	1:39	1:46	1:53	1:57
P12	1:12	1:19	1:31	1:37	1:40	1:51	1:58	2:05	2:09
P12	1:24	1:31	1:43	1:49	1:52	2:03	2:10	2:17	2:21
P12	1:36	1:43	1:55	2:01	2:04	2:15	2:22	2:29	2:33
P12	1:48	1:55	2:07	2:13	2:16	2:27	2:34	2:41	2:45
P12	2:00	2:07	2:19	2:25	2:28	2:39	2:46	2:53	2:57
P12	2:12	2:19	2:31	2:37	2:40	2:51	2:58	3:05	3:09
P12	2:24	2:31	2:43	2:49	2:52	3:03	3:10	3:17	3:21
P12	2:36	2:43	2:55	3:01	3:04	3:15	3:22	3:29	3:33
P12	2:48	2:55	3:07	3:13	3:16	3:27	3:34	3:41	3:45
P12	3:00	3:07	3:19	3:25	3:28	3:39	3:46	3:53	3:57
P12	3:12	3:19	3:31	3:37	3:40	3:51	3:58	4:05	4:09
P12	3:24	3:31	3:43	3:49	3:52	4:03	4:10	4:17	4:21
P12	3:36	3:43	3:55	4:01	4:04	4:15	4:22	4:29	4:33
P12	3:48	3:55	4:07	4:13	4:16	4:27	4:34	4:41	4:45
P12	4:00	4:07	4:19	4:25	4:28	4:39	4:46	4:53	4:57
P12	4:12	4:19	4:31	4:37	4:40	4:51	4:58	5:05	5:09
P12	4:24	4:31	4:43	4:49	4:52	5:03	5:10	5:17	5:21
P12	4:36	4:43	4:55	5:01	5:04	5:15	5:22	5:29	5:33
P12	4:48	4:55	5:07	5:13	5:16	5:27	5:34	5:41	5:45
P12	5:00	5:07	5:19	5:25	5:28	5:39	5:46	5:53	5:57
P12	5:12	5:19	5:31	5:37	5:40	5:51	5:58	6:05	6:09
P12	5:24	5:31	5:43	5:49	5:52	6:03	6:10	6:17	6:21
P12	5:36	5:43	5:55	6:01	6:04	6:15	6:22	6:29	6:33
P12	5:48	5:55	6:07	6:13	6:16	6:27	6:34	6:41	6:45
P12	6:00	6:06	6:18	6:24	6:27	6:38	6:45	6:51	6:54
P12	6:12	6:18	6:30	6:36	6:39	6:50	6:57	7:03	7:06
P12	6:24	6:30	6:42	6:48	6:51	7:02	7:09	7:15	7:18
P12	6:36	6:42	6:54	7:00	7:03	7:14	7:21	7:27	7:30
P12	6:48	6:54	7:06	7:12	7:15	7:26	7:33	7:39	7:42
P12	7:00	7:06	7:18	7:24	7:27	7:38	7:45	7:51	7:54
P12	7:12	7:18	7:30	7:36	7:39	7:50	7:57	8:03	8:06
P12	7:24	7:30	7:42	7:48	7:51	8:02	8:09	8:15	8:18
P12	7:36	7:42	7:54	8:00	8:03	8:14	8:21	8:27	8:30
P12	7:48	7:54	8:06	8:12	8:15	8:26	8:33	8:39	8:42
P12	8:00	8:06	8:18	8:24	8:27	8:38	8:45	8:51	8:54
P12	8:12	8:18	8:30	8:36	8:39	8:50	8:57	9:03	9:06
P12	8:24	8:30	8:42	8:48	8:51	9:02	9:09	9:15	9:18
P12	8:36	8:42	8:54	9:00	9:03	9:14	9:21	9:27	9:30
P12	8:48	8:54	9:06	9:12	9:15	9:26	9:33	9:39	9:42
P12	9:00	9:06	9:18	9:24	9:27	9:38	9:45	9:51	9:54
P12	9:15	9:21	9:33	9:39	9:42	9:53	10:00	10:06	10:09
P12	9:45	9:51	10:03	10:09	10:12	10:23	10:30	10:36	10:39
P12	10:15	10:21	10:33	10:39	10:42	10:53	11:00	11:06	11:09
P12	10:45	10:51	11:03	11:09	11:12	11:23	11:30	11:36	11:39
P12	11:15	11:21	11:33	11:39	11:42	11:53	12:00	12:06	12:09
P12	11:45	11:51	12:03	12:09	12:12	12:23	12:30	12:36	12:39
After Midnight Service — Servicio después de la medianoche									
P12	12:15	12:21	12:33	12:39	12:42	12:53	1:00	1:06	1:09
P12	12:45	12:51	1:03	1:09	1:12	1:23	1:30	1:36	1:39
P12	1:15	1:21	1:33	1:39	1:42	1:53	2:00	2:06	2:09
P12	1:45	1:51	2:03	2:09	2:12	2:23	2:30	2:36	2:39

P12

Eastover-Addison Road Line

Effective Sunday, September 5, 2021

A partir del domingo, 5 de septiembre de 2021

Eastbound To Addison Road station

Sunday — Domingos

Route Number	Eastover Shopping Center	Kennebec St. & Glassmanor Dr.	Southview Dr. & Southview Ct.	Southern Ave M	Iverson St. & 23rd Pkwy. (Hillcrest Heights)	Iverson St. & Branch Ave. (Iverson Mall)	Suitland M	County Rd. & Foster St. (District Heights)	ADDISON ROAD M
AM Service — Servicio matutino									
P12	6:30	6:37	6:43	6:48	6:57	7:00	7:07	7:17	7:23
P12	7:00	7:07	7:13	7:18	7:27	7:30	7:37	7:47	7:53
P12	7:12	7:19	7:25	7:30	7:39	7:42	7:49	7:59	8:05
P12	7:24	7:31	7:37	7:42	7:51	7:54	8:01	8:11	8:17
P12	7:36	7:43	7:49	7:54	8:03	8:06	8:13	8:23	8:29
P12	7:48	7:55	8:01	8:06	8:15	8:18	8:25	8:35	8:41
P12	8:00	8:07	8:13	8:18	8:27	8:30	8:37	8:47	8:53
P12	8:12	8:19	8:25	8:30	8:39	8:42	8:49	8:59	9:05
P12	8:24	8:31	8:37	8:42	8:51	8:54	9:01	9:11	9:17
P12	8:36	8:43	8:49	8:54	9:03	9:06	9:13	9:23	9:29
P12	8:48	8:55	9:01	9:06	9:15	9:18	9:25	9:35	9:41
P12	9:00	9:07	9:13	9:18	9:27	9:30	9:37	9:47	9:53
P12	9:12	9:19	9:25	9:30	9:39	9:42	9:49	9:59	10:05
P12	9:24	9:31	9:37	9:42	9:51	9:54	10:01	10:11	10:17
P12	9:36	9:43	9:49	9:54	10:03	10:06	10:13	10:23	10:29
P12	9:48	9:55	10:01	10:06	10:15	10:18	10:25	10:35	10:41
P12	10:00	10:07	10:13	10:18	10:27	10:30	10:37	10:47	10:53
P12	10:12	10:19	10:25	10:30	10:39	10:42	10:49	10:59	11:05
P12	10:24	10:31	10:37	10:42	10:51	10:54	11:01	11:11	11:17
P12	10:36	10:43	10:49	10:54	11:03	11:06	11:13	11:23	11:29
P12	10:48	10:55	11:01	11:06	11:15	11:18	11:25	11:35	11:41
P12	11:00	11:07	11:13	11:18	11:27	11:30	11:37	11:47	11:53
P12	11:12	11:19	11:25	11:30	11:39	11:42	11:49	11:59	12:05
P12	11:24	11:31	11:37	11:42	11:51	11:54	12:01	12:11	12:17
P12	11:36	11:43	11:49	11:54	12:03	12:06	12:13	12:23	12:29
P12	11:48	11:55	12:01	12:06	12:15	12:18	12:25	12:35	12:41

Eastbound To Addison Road station

Sunday — Domingos

Route Number	Eastover Shopping Center	Kennebec St. & Glassmanor Dr.	Southview Dr. & Southview Ct.	Southern Ave M	Iverson St. & 23rd Pkwy. (Hillcrest Heights)	Iverson St. & Branch Ave. (Iverson Mall)	Suitland M	County Rd. & Foster St. (District Heights)	ADDISON ROAD M
PM Service — Servicio vespertino									
P12	12:00	12:07	12:13	12:18	12:27	12:30	12:37	12:47	12:53
P12	12:12	12:19	12:27	12:33	12:43	12:46	12:54	1:05	1:12
P12	12:24	12:31	12:39	12:45	12:55	12:58	1:06	1:17	1:24
P12	12:36	12:43	12:51	12:57	1:07	1:10	1:18	1:29	1:36
P12	12:48	12:55	1:03	1:09	1:19	1:22	1:30	1:41	1:48
P12	1:00	1:07	1:15	1:21	1:31	1:34	1:42	1:53	2:00
P12	1:12	1:19	1:27	1:33	1:43	1:46	1:54	2:05	2:12
P12	1:24	1:31	1:39	1:45	1:55	1:58	2:06	2:17	2:24
P12	1:36	1:43	1:51	1:57	2:07	2:10	2:18	2:29	2:36
P12	1:48	1:55	2:03	2:09	2:19	2:22	2:30	2:41	2:48
P12	2:00	2:07	2:15	2:21	2:31	2:34	2:42	2:53	3:00
P12	2:12	2:19	2:27	2:33	2:43	2:46	2:54	3:05	3:12
P12	2:24	2:31	2:39	2:45	2:55	2:58	3:06	3:17	3:24
P12	2:36	2:43	2:51	2:57	3:07	3:10	3:18	3:29	3:36
P12	2:48	2:55	3:03	3:09	3:19	3:22	3:30	3:41	3:48
P12	3:00	3:07	3:15	3:21	3:31	3:34	3:42	3:53	4:00
P12	3:12	3:19	3:27	3:33	3:43	3:46	3:54	4:05	4:12
P12	3:24	3:31	3:39	3:45	3:55	3:58	4:06	4:17	4:24
P12	3:36	3:43	3:51	3:57	4:07	4:10	4:18	4:29	4:36
P12	3:48	3:55	4:03	4:09	4:19	4:22	4:30	4:41	4:48
P12	4:00	4:07	4:15	4:21	4:31	4:34	4:42	4:53	5:00
P12	4:12	4:19	4:27	4:33	4:43	4:46	4:54	5:05	5:12
P12	4:24	4:31	4:39	4:45	4:55	4:58	5:06	5:17	5:24
P12	4:36	4:43	4:51	4:57	5:07	5:10	5:18	5:29	5:36
P12	4:48	4:55	5:03	5:09	5:19	5:22	5:30	5:41	5:48
P12	5:00	5:07	5:15	5:21	5:31	5:34	5:42	5:53	6:00
P12	5:12	5:19	5:27	5:33	5:43	5:46	5:54	6:05	6:12
P12	5:24	5:31	5:39	5:45	5:55	5:58	6:06	6:17	6:24
P12	5:36	5:43	5:51	5:57	6:07	6:10	6:18	6:29	6:36
P12	5:48	5:55	6:03	6:09	6:19	6:22	6:30	6:41	6:48
P12	6:00	6:07	6:15	6:21	6:31	6:34	6:42	6:53	7:00
P12	6:12	6:19	6:25	6:31	6:41	6:44	6:52	7:02	7:09
P12	6:24	6:31	6:37	6:43	6:53	6:56	7:04	7:14	7:21
P12	6:36	6:43	6:49	6:55	7:05	7:08	7:16	7:26	7:33
P12	6:48	6:55	7:01	7:07	7:17	7:20	7:28	7:38	7:45
P12	7:00	7:07	7:13	7:19	7:29	7:32	7:40	7:50	7:57
P12	7:12	7:19	7:25	7:31	7:41	7:44	7:52	8:02	8:09
P12	7:24	7:31	7:37	7:43	7:53	7:56	8:04	8:14	8:21
P12	7:36	7:43	7:49	7:55	8:05	8:08	8:16	8:26	8:33
P12	7:48	7:55	8:01	8:07	8:17	8:20	8:28	8:38	8:45
P12	8:00	8:07	8:13	8:19	8:29	8:32	8:40	8:50	8:57
P12	8:12	8:19	8:25	8:31	8:41	8:44	8:52	9:02	9:09
P12	8:24	8:31	8:37	8:43	8:53	8:56	9:04	9:14	9:21
P12	8:36	8:43	8:49	8:55	9:05	9:08	9:16	9:26	9:33
P12	8:48	8:55	9:01	9:07	9:17	9:20	9:28	9:38	9:45
P12	9:00	9:07	9:13	9:19	9:29	9:32	9:40	9:50	9:57
P12	9:30	9:37	9:43	9:49	9:59	10:02	10:10	10:20	10:27
P12	10:00	10:07	10:13	10:19	10:29	10:32	10:40	10:50	10:57
P12	10:30	10:37	10:43	10:49	10:59	11:02	11:10	11:20	11:27
P12	11:00	11:07	11:13	11:19	11:29	11:32	11:40	11:50	11:57
P12	11:30	11:37	11:43	11:49	11:59	12:02	12:10	12:20	12:27
After Midnight Service — Servicio después de la medianoche									
P12	12:00	12:07	12:13	12:19	12:29	12:32	12:40	12:50	12:57
P12	12:30	12:37	12:43	12:49	12:59	1:02	1:10	1:20	1:27
P12	1:00	1:07	1:13	1:19	1:29	1:32	1:40	1:50	1:57
P12	1:30	1:37	1:43	1:49	1:59	2:02	2:10	2:20	2:27
P12	2:00	2:07	2:13	2:19	2:29	2:32	2:40	2:50	2:57

How to use this timetable

- ➤ Use the map to find the stops closest to where you will get on and off the bus.
- ➤ Select the schedule (Weekday, Saturday, Sunday) for when you will travel. Along the top of the schedule, find the stop at or nearest the point where you will get on the bus. Follow that column down to the time you want to leave.
- ➤ Use the same method to find the times the bus is scheduled to arrive at the stop where you will get off the bus.
- ➤ If the bus stop is not listed, use the time shown for the bus stop before it as the time to wait at the stop.
- ➤ The end-of-the-line or last stop is listed in ALL CAPS on the schedule.

Cómo Usar este Horario

- ➤ Use este mapa para localizar las paradas más cercanas a donde se subirá y bajará del autobús.
- ➤ Seleccione el horario (Entre semana, sábado, domingo) de cuando viajará. A lo largo de la parte superior del horario, localice la parada o el punto más cercano a la parada en la que se subirá al autobús. Siga esa columna hacia abajo hasta la hora en la que desee salir.
- ➤ Utilice el mismo método para localizar las horas en que el autobús está programado para llegar a la parada en donde desea bajarse del autobús.
- ➤ Si la parada del autobús no está listada use la hora que se muestra en la parada anterior como la hora de espera en la parada.
- ➤ El final de la ruta o la última parada del autobús aparece en letras MAYÚSCULAS en el horario.

English-Español

Effective 6-25-23

P18

Oxon Hill-Fort Washington Line

metrobus

Limited stops on Southern Avenue at all times between Southern Avenue station and Indian Head Highway

Serves these locations-
Brinda servicio a estas ubicaciones

- ● Fort Washington Park & Ride lot
- ● Tantallon
- ● Fort Foote
- ● Oxon Hill Park & Ride lot
- ● Southern Ave station

metrobus
6430

www.wmata.com
Information Anytime 202-637-7000 TTY 202-962-2033

Washington
Metropolitan Area
Transit Authority

A District of Columbia,
Maryland and Virginia
Transit Partnership

P18

Oxon Hill-Fort Washington Line

Effective Sunday, June 25, 2023

A partir del domingo, 25 de junio de 2023

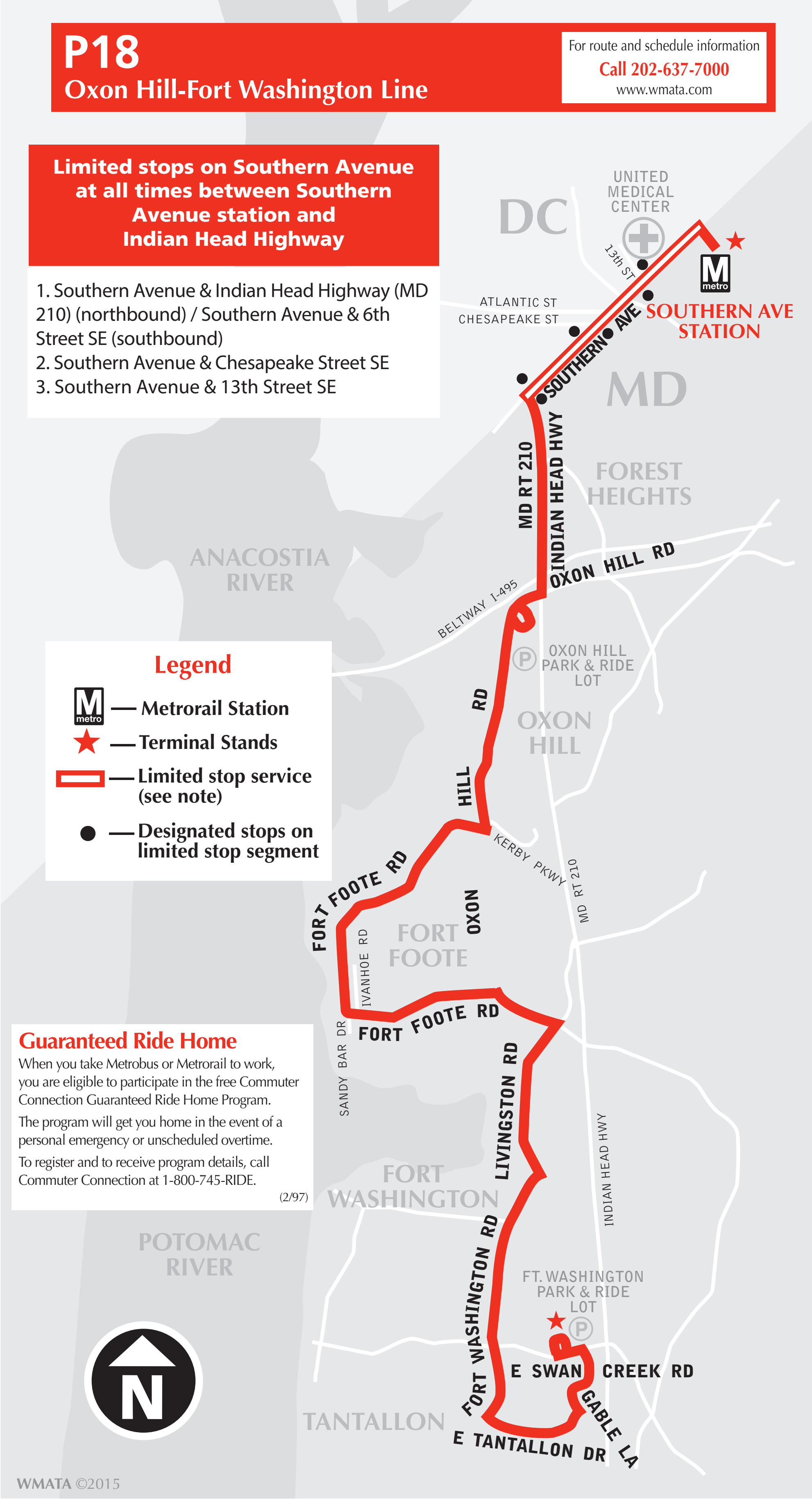
P18
Oxon Hill-Fort Washington Line
For route and schedule information
Call 202-637-7000
www.wmata.com
DC
UNITED MEDICAL CENTER
13th ST
ATLANTIC ST
CHESAPEAKE ST
SOUTHERN AVE
SOUTHERN AVE STATION
metro
MD
MD RT 210
INDIAN HEAD HWY
FOREST HEIGHTS
ANACOSTIA RIVER
OXON HILL RD
BELTWAY I-495
OXON HILL PARK & RIDE LOT
P
OXON HILL
HILL RD
KERBY PKWY
MD RT 210
FORT FOOTE RD
OXON
FORT FOOTE
IVANHOE RD
SANDY BAR DR
FORT FOOTE RD
LIVINGSTON RD
FORT WASHINGTON
INDIAN HEAD HWY
POTOMAC RIVER
FORT WASHINGTON RD
FT. WASHINGTON PARK & RIDE LOT
P
E SWAN CREEK RD
GABLE LA
E TANTALLON DR
TANTALLON
N
WMATA ©2015

Limited stops on Southern Avenue at all times between Southern Avenue station and Indian Head Highway

1. Southern Avenue & Indian Head Highway (MD 210) (northbound) / Southern Avenue & 6th Street SE (southbound)
2. Southern Avenue & Chesapeake Street SE
3. Southern Avenue & 13th Street SE

Legend

- M — Metrorail Station
- ★ — Terminal Stands
- ▭ — Limited stop service (see note)
- ● — Designated stops on limited stop segment

Guaranteed Ride Home

When you take Metrobus or Metrorail to work, you are eligible to participate in the free Commuter Connection Guaranteed Ride Home Program.

The program will get you home in the event of a personal emergency or unscheduled overtime.

To register and to receive program details, call Commuter Connection at 1-800-745-RIDE.

(2/97)

P18

Oxon Hill-Fort Washington Line

Effective Sunday, June 25, 2023

A partir del domingo, 25 de junio de 2023

Northbound To Southern Ave station

Monday thru Friday — De Lunes a viernes

Route Number	Fort Washington Park & Ride Lot	Livingston Rd. & Fort Washington Rd.	Fort Foote Rd. & Ivanhoe Rd.	Oxon Hill Rd. & Kerby Pkwy.	Oxon Hill Park & Ride Lot	Indian Head Hwy. & Southern Ave. (DC Line)	SOUTHERN AVENUE Ⓜ
AM Service — Servicio matutino							
P18	4:32	4:39	4:46	4:52	4:57	5:03	5:08
P18	5:02	5:09	5:16	5:22	5:27	5:33	5:38
P18	5:29	5:36	5:43	5:49	5:54	6:00	6:05
P18	5:47	5:54	6:01	6:07	6:12	6:18	6:23
P18	6:09	6:17	6:25	6:30	6:36	6:43	6:50
P18	6:25	6:33	6:41	6:46	6:52	6:59	7:06
P18	6:47	6:55	7:03	7:08	7:14	7:23	7:30
P18	7:05	7:13	7:21	7:26	7:32	7:41	7:48
P18	7:30	7:38	7:46	7:51	7:57	8:06	8:13
P18	7:50	7:59	8:06	8:12	8:17	8:27	8:34
P18	8:15	8:24	8:31	8:37	8:42	8:52	8:59
P18	8:35	8:44	8:50	8:56	9:02	9:09	9:17
P18	9:28	9:37	9:43	9:49	9:55	10:02	10:10
P18	10:28	10:37	10:43	10:49	10:55	11:02	11:10
P18	11:28	11:37	11:43	11:49	11:55	12:02	12:10
PM Service — Servicio vespertino							
P18	12:28	12:37	12:43	12:49	12:55	1:02	1:10
P18	1:28	1:37	1:43	1:49	1:55	2:02	2:10
P18	2:28	2:37	2:43	2:49	2:55	3:02	3:10
P18	3:38	3:47	3:54	3:59	4:05	4:14	4:22
P18	4:08	4:17	4:24	4:29	4:35	4:44	4:52
P18	4:38	4:47	4:54	4:59	5:05	5:14	5:22
P18	5:08	5:17	5:24	5:29	5:35	5:44	5:52
P18	5:38	5:47	5:53	5:58	6:03	6:12	6:18
P18	6:08	6:17	6:23	6:28	6:33	6:42	6:48
P18	6:38	6:47	6:53	6:58	7:03	7:12	7:18

On five Federal holidays, Juneteenth, Columbus Day, Veterans' Day, Martin Luther King, Jr. Day, and Presidents' Day, the weekday schedule will be in effect.

Metrobus proveerá servicio con horario de entre semana durante los cinco días festivos de Juneteenth, Columbus Day, Veterans Day, Martin Luther King Jr. Day, y Presidents' Day.

Southbound To Fort Washington

Monday thru Friday — De Lunes a viernes

Route Number	Southern Avenue Ⓜ	Indian Head Hwy. & Southern Ave. (DC Line)	OXON HILL PARK & RIDE LOT	Oxon Hill Rd. & Kerby Pkwy.	Fort Foote Rd. & Sandy Bar Dr.	Livingston Rd. & Fort Washington Rd.	FORT WASHINGTON Park & Ride Lot
AM Service — Servicio matutino							
P18	5:30	5:38	5:46	5:49	5:56	6:02	6:10
P18	6:00	6:09	6:17	6:23	6:28	6:34	6:42
P18	6:30	6:39	6:47	6:53	6:58	7:04	7:12
P18	7:00	7:09	7:17	7:23	7:28	7:34	7:42
P18	7:30	7:39	7:46	7:53	7:58	8:05	8:12
P18	8:00	8:09	8:16	8:23	8:28	8:35	8:42
P18	8:30	8:39	8:46	8:53	8:58	9:05	9:12
P18	9:00	9:09	9:16	9:23	9:28	9:35	9:42
P18	9:45	9:54	10:01	10:08	10:13	10:20	10:27
P18	10:45	10:54	11:01	11:08	11:13	11:20	11:27
P18	11:45	11:54	12:01	12:08	12:13	12:20	12:27
PM Service — Servicio vespertino							
P18	12:45	12:54	1:01	1:08	1:13	1:20	1:27
P18	1:45	1:54	2:01	2:08	2:13	2:20	2:27
P18	2:45	2:55	3:05	3:11	3:18	3:25	3:33
P18	3:15	3:25	3:35	3:41	3:48	3:55	4:03
P18	3:45	3:55	4:05	4:11	4:18	4:25	4:33
P18	4:12	4:22	4:32	4:41	4:46	4:54	5:04
P18	4:36	4:46	4:56	5:05	5:10	5:18	5:28
P18	5:00	5:10	5:20	5:29	5:34	5:42	5:52
P18	5:20	5:30	5:38	5:44	5:49	5:55	6:09
P18	5:40	5:50	5:58	6:04	6:09	6:15	6:29
P18	6:00	6:10	6:18	6:24	6:29	6:35	6:49
P18	6:20	6:30	6:38	6:44	6:49	6:55	7:09
P18	6:40	6:50	6:58	7:04	7:09	7:15	7:29
P18	7:00	7:08	7:15	7:22	7:28	7:35	7:42
P18	7:30	7:38	7:45	7:52	7:58	8:05	8:12

On five Federal holidays, Juneteenth, Columbus Day, Veterans' Day, Martin Luther King, Jr. Day, and Presidents' Day, the weekday schedule will be in effect.

Metrobus proveerá servicio con horario de entre semana durante los cinco días festivos de Juneteenth, Columbus Day, Veterans Day, Martin Luther King Jr. Day, y Presidents' Day.

How to use this timetable

- Use the map to find the stops closest to where you will get on and off the bus.
- Select the schedule (Weekday, Saturday, Sunday) for when you will travel. Along the top of the schedule, find the stop at or nearest the point where you will get on the bus. Follow that column down to the time you want to leave.
- Use the same method to find the times the bus is scheduled to arrive at the stop where you will get off the bus.
- If the bus stop is not listed, use the time shown for the bus stop before it as the time to wait at the stop.
- The end-of-the-line or last stop is listed in ALL CAPS on the schedule.

Cómo Usar este Horario

- Use este mapa para localizar las paradas más cercanas a donde se subirá y bajará del autobús.
- Seleccione el horario (Entre semana, sábado, domingo) de cuando viajará. A lo largo de la parte superior del horario, localice la parada o el punto más cercano a la parada en la que se subirá al autobús. Siga esa columna hacia abajo hasta la hora en la que desee salir.
- Utilice el mismo método para localizar las horas en que el autobús está programado para llegar a la parada en donde desea bajarse del autobús.
- Si la parada del autobús no está listada use la hora que se muestra en la parada anterior como la hora de espera en la parada.
- El final de la ruta o la última parada del autobús aparece en letras MAYÚSCULAS en el horario.

English-Español

Effective 6-25-23

Q2,4,6

Veirs Mill Road Line

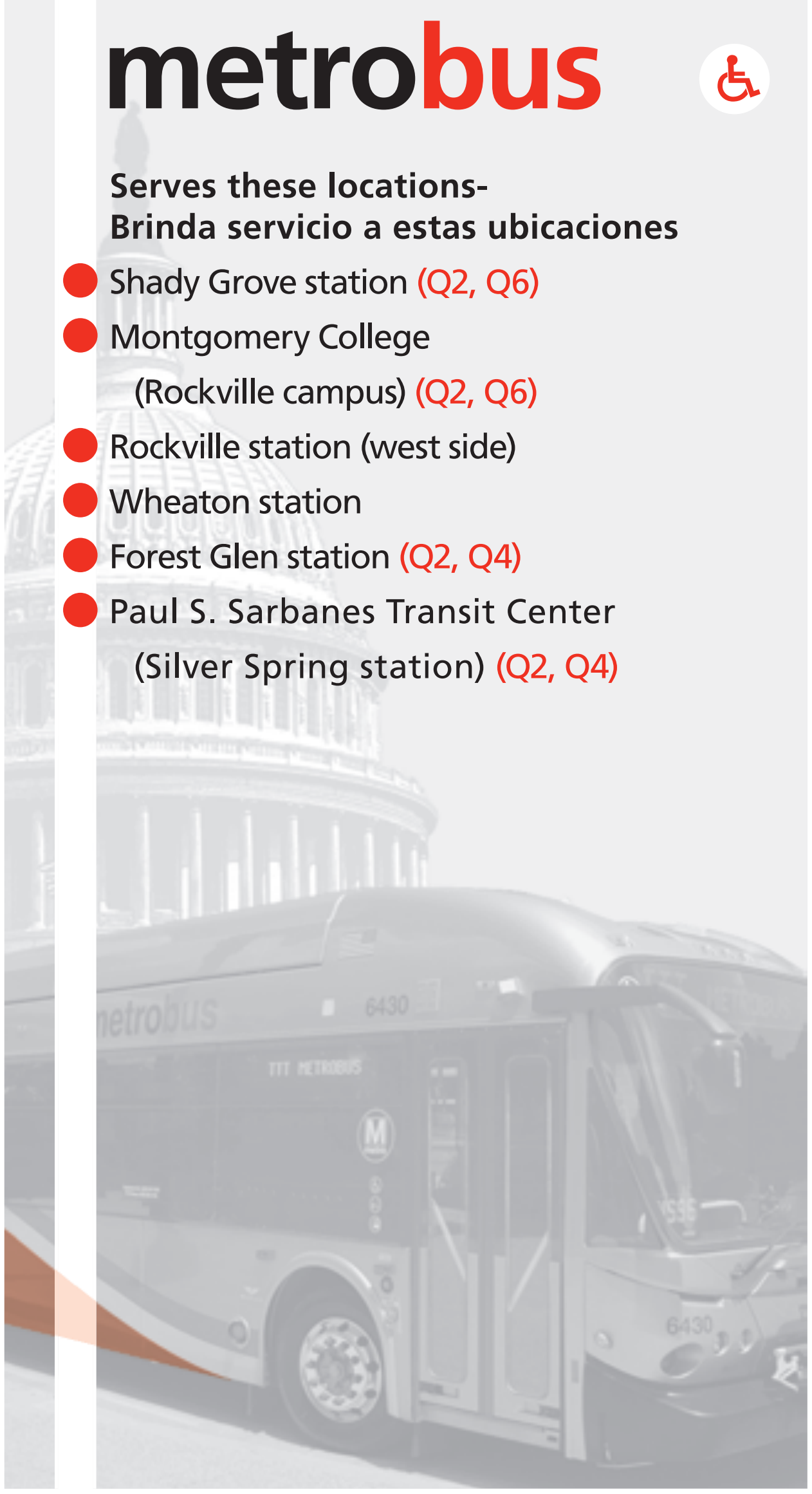

metrobus

Serves these locations-
Brinda servicio a estas ubicaciones

- ● Shady Grove station (Q2, Q6)
- ● Montgomery College
  (Rockville campus) (Q2, Q6)
- ● Rockville station (west side)
- ● Wheaton station
- ● Forest Glen station (Q2, Q4)
- ● Paul S. Sarbanes Transit Center
  (Silver Spring station) (Q2, Q4)

www.wmata.com
Information Anytime 202-637-7000 TTY 202-962-2033

Washington
Metropolitan Area
Transit Authority

A District of Columbia,
Maryland and Virginia
Transit Partnership

Q2, Q4, Q6

Veirs Mill Road Line

Effective Sunday, June 25, 2023

A partir del domingo, a25 de junio de 2023

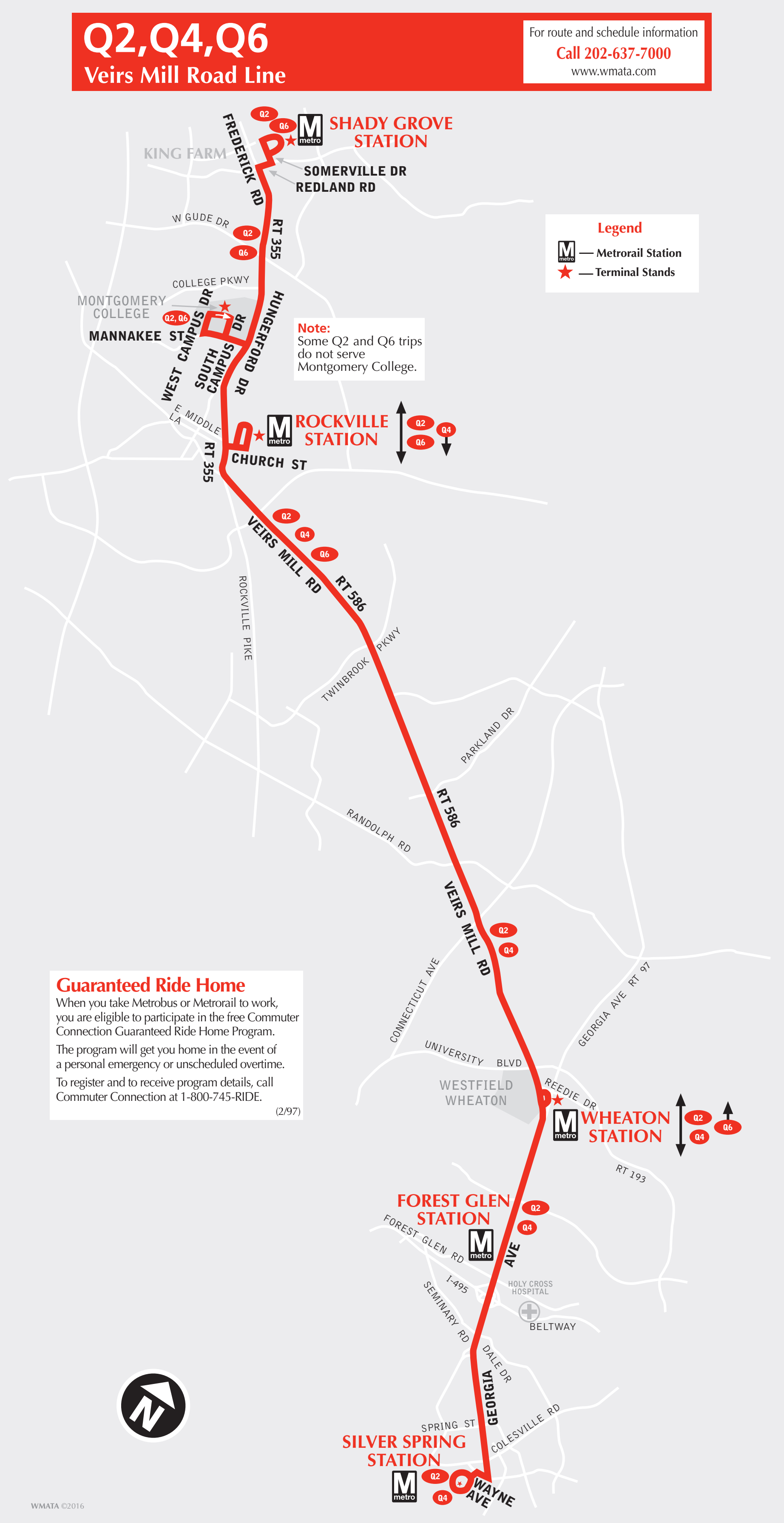
SHADY GROVE STATION
KING FARM
FREDERICK RD
SOMERVILLE DR
REDLAND RD
W GUDE DR
RT 355
COLLEGE PKWY
MONTGOMERY COLLEGE
MANNAKEE ST
WEST CAMPUS DR
SOUTH CAMPUS DR
HUNGERFORD DR
E MIDDLE LA
ROCKVILLE STATION
CHURCH ST
RT 355
VEIRS MILL RD
RT 586
ROCKVILLE PIKE
TWINBROOK PKWY
PARKLAND DR
RT 586
RANDOLPH RD
VEIRS MILL RD
CONNECTICUT AVE
UNIVERSITY BLVD
GEORGIA AVE RT 97
WESTFIELD WHEATON
REEDIE DR
WHEATON STATION
RT 193
FOREST GLEN STATION
FOREST GLEN RD
AVE
I-495
HOLY CROSS HOSPITAL
BELTWAY
SEMINARY RD
DALE DR
GEORGIA
SPRING ST
COLESVILLE RD
SILVER SPRING STATION
WAYNE AVE
Q2
Q4
Q6
Q2, Q6
N
WMATA ©2016

Q2,Q4,Q6
Veirs Mill Road Line

For route and schedule information
Call 202-637-7000
www.wmata.com

Legend

M — Metrorail Station
★ — Terminal Stands

Note:
Some Q2 and Q6 trips do not serve Montgomery College.

Guaranteed Ride Home

When you take Metrobus or Metrorail to work, you are eligible to participate in the free Commuter Connection Guaranteed Ride Home Program.

The program will get you home in the event of a personal emergency or unscheduled overtime.

To register and to receive program details, call Commuter Connection at 1-800-745-RIDE.

(2/97)

Q2, Q4, Q6

Veirs Mill Road Line

Effective Sunday, June 25, 2023

A partir del domingo, a25 de junio de 2023

Southbound To Silver Spring station

Monday thru Friday — De Lunes a viernes

Route Number	Shady Grove (west)	Frederick Rd. (Md. Rt. 355) & W. Gude Dr.	Montgomery College (Rockville Campus)	Rockville (west)	Veirs Mill Rd. & Twinbrook Pkwy.	Veirs Mill Rd. & Randolph Rd.	WHEATON	Georgia Ave. & Forest Glen Rd. (Forest Glen)	Paul S. Sarbanes Transit Center (SILVER SPRING)
AM Service — Servicio matutino									
Q4	-	-	-	4:35	4:43	4:49	4:59	5:05	5:13
Q4	-	-	-	5:00	5:10	5:17	5:28	5:34	5:43
Q6	5:06	5:12	-	5:20	5:30	5:37	5:48	-	-
Q4	-	-	-	5:35	5:45	5:52	6:03	6:09	6:18
Q6	5:34	5:40	-	5:48	5:58	6:05	6:16	-	-
Q4	-	-	-	6:00	6:10	6:17	6:28	6:34	6:43
Q6	5:54	6:00	6:04	6:12	6:22	6:29	6:40	-	-
Q4	-	-	-	6:24	6:34	6:41	6:52	6:58	7:07
Q6	6:16	6:23	6:27	6:36	6:46	6:53	7:04	-	-
Q4	-	-	-	6:48	6:58	7:05	7:16	7:24	7:35
Q6	6:40	6:47	6:51	7:00	7:10	7:17	7:28	-	-
Q4	-	-	-	7:10	7:20	7:27	7:38	7:46	7:57
Q6	7:00	7:07	7:11	7:20	7:30	7:37	7:48	-	-
Q2	-	-	7:21	7:30	7:40	7:47	7:58	8:06	8:17
Q6	7:20	7:27	7:31	7:40	7:50	7:57	8:09	-	-
Q2	-	-	7:41	7:50	8:00	8:07	8:19	8:26	8:37
Q6	7:40	7:47	7:51	8:00	8:10	8:17	8:29	-	-
Q2	-	-	8:01	8:10	8:20	8:27	8:39	8:46	8:57
Q6	8:00	8:07	8:11	8:20	8:30	8:37	8:49	-	-
Q2	-	-	8:21	8:30	8:40	8:47	8:59	9:06	9:17
Q6	8:20	8:27	8:31	8:40	8:50	8:57	9:09	-	-
Q2	-	-	8:41	8:50	8:59	9:06	9:17	9:23	9:34
Q6	8:40	8:47	8:51	9:00	9:09	9:16	9:27	-	-
Q2	-	-	9:03	9:12	9:21	9:28	9:39	9:45	9:56
Q6	9:04	9:11	9:15	9:24	9:33	9:40	9:51	-	-
Q4	-	-	-	9:36	9:45	9:52	10:03	10:09	10:20
Q6	9:28	9:35	9:39	9:48	9:57	10:04	10:15	-	-
Q4	-	-	-	10:00	10:09	10:16	10:27	10:33	10:44
Q6	9:54	10:01	10:06	10:15	10:23	10:30	10:41	-	-
Q4	-	-	-	10:30	10:38	10:45	10:56	11:03	11:14
Q6	10:24	10:31	10:36	10:45	10:53	11:00	11:11	-	-
Q4	-	-	-	11:00	11:08	11:15	11:26	11:33	11:44
Q6	10:54	11:01	11:06	11:15	11:23	11:30	11:41	-	-
Q4	-	-	-	11:30	11:38	11:45	11:56	12:03	12:14
Q6	11:24	11:31	11:36	11:45	11:53	12:00	12:11	-	-
Q4	-	-	-	12:00	12:08	12:15	12:26	12:33	12:44
Q6	11:54	12:01	12:06	12:15	12:23	12:30	12:41	-	-

On five Federal holidays, Juneteenth, Columbus Day, Veterans' Day, Martin Luther King, Jr. Day, and Presidents' Day, the Saturday schedule will be in effect.

Metrobus proveerá servicio con horario de sábado durante los cinco días festivos de Juneteenth, Columbus Day, Veterans Day, Martin Luther King Jr. Day, y Presidents' Day

Q2, Q4, Q6

Veirs Mill Road Line

Effective Sunday, June 25, 2023

A partir del domingo, a25 de junio de 2023

► Southbound To Silver Spring station

Monday thru Friday — De Lunes a viernes

Route Number	Shady Grove (west)	Frederick Rd. (Md. Rt. 355) & W. Gude Dr.	Mont-gomery College (Rock-ville Campus)	Rock-ville (west)	Veirs Mill Rd. & Twin-brook Pkwy.	Veirs Mill Rd. & Randolph Rd.	WHEATON	Georgia Ave. & Forest Glen Rd. (Forest Glen)	Paul S. Sarbanes Transit Center (SILVER SPRING)
PM Service — Servicio vespertino									
Q4	-	-	-	12:30	12:38	12:45	12:56	1:03	1:14
Q6	12:24	12:31	12:36	12:45	12:53	1:00	1:11	-	-
Q4	-	-	-	1:00	1:08	1:15	1:26	1:33	1:44
Q6	12:54	1:01	1:06	1:15	1:23	1:30	1:41	-	-
Q4	-	-	-	1:30	1:42	1:49	2:00	2:07	2:18
Q6	1:23	1:30	1:35	1:45	1:57	2:04	2:15	-	-
Q4	-	-	-	2:00	2:12	2:19	2:30	2:37	2:48
Q6	1:50	1:57	2:02	2:12	2:24	2:31	2:42	-	-
Q4	-	-	-	2:24	2:36	2:43	2:54	3:01	3:12
Q6	2:14	2:21	2:26	2:36	2:48	2:55	3:06	-	-
Q4	-	-	-	2:48	3:00	3:07	3:18	3:25	3:36
Q6	2:38	2:45	2:50	3:00	3:12	3:19	3:30	-	-
Q4	-	-	-	3:10	3:22	3:29	3:40	3:47	3:58
Q6	2:58	3:05	3:10	3:20	3:32	3:39	3:50	-	-
Q4	-	-	-	3:30	3:42	3:49	4:00	4:07	4:18
Q6	3:16	3:23	3:28	3:38	3:50	3:57	4:08	-	-
Q4	-	-	-	3:46	3:58	4:05	4:16	4:23	4:34
Q6	3:32	3:39	3:44	3:54	4:06	4:13	4:24	-	-
Q4	-	-	-	4:02	4:14	4:21	4:32	4:39	4:50
Q6	3:48	3:55	4:00	4:10	4:22	4:29	4:40	-	-
Q4	-	-	-	4:18	4:30	4:37	4:48	4:55	5:06
Q6	4:04	4:11	4:16	4:26	4:38	4:45	4:56	-	-
Q4	-	-	-	4:34	4:46	4:53	5:04	5:11	5:22
Q6	4:20	4:27	4:32	4:42	4:54	5:01	5:12	-	-
Q4	-	-	-	4:50	5:02	5:09	5:20	5:27	5:38
Q6	4:36	4:43	4:48	4:58	5:10	5:17	5:28	-	-
Q4	-	-	-	5:06	5:18	5:25	5:36	5:42	5:53
Q6	4:51	4:59	5:03	5:14	5:26	5:33	5:44	-	-
Q4	-	-	-	5:22	5:34	5:41	5:52	5:58	6:09
Q6	5:07	5:15	5:19	5:30	5:42	5:49	6:00	-	-
Q4	-	-	-	5:40	5:52	5:59	6:10	6:16	6:27
Q6	5:27	5:35	5:39	5:50	6:02	6:09	6:20	-	-
Q4	-	-	-	6:00	6:12	6:19	6:30	6:36	6:47
Q6	5:49	5:57	6:01	6:12	6:24	6:31	6:42	-	-
Q4	-	-	-	6:25	6:37	6:44	6:55	7:01	7:12
Q2	6:20	6:27	6:31	6:40	6:50	6:56	7:06	7:11	7:19
Q6	6:40	6:47	6:51	7:00	7:10	7:16	7:26	-	-
Q2	7:00	7:07	7:11	7:20	7:30	7:36	7:46	7:51	7:59
Q2	7:20	7:27	7:31	7:40	7:50	7:56	8:06	8:11	8:19
Q2	7:40	7:47	7:51	8:00	8:10	8:16	8:26	8:31	8:39
Q2	8:00	8:07	8:11	8:20	8:30	8:36	8:46	8:51	8:59
Q2	8:20	8:27	8:31	8:40	8:50	8:56	9:06	9:11	9:19
Q2	8:40	8:47	8:51	8:59	9:08	9:14	9:23	9:28	9:36
Q2	9:00	9:07	9:11	9:19	9:28	9:34	9:43	9:48	9:56
Q2	9:20	9:27	9:31	9:39	9:48	9:54	10:03	10:08	10:16
Q2	9:40	9:47	9:51	9:59	10:08	10:14	10:23	10:28	10:36
Q2	10:10	10:17	10:21	10:29	10:38	10:44	10:53	10:58	11:06
Q2	10:40	10:46	10:50	10:58	11:05	11:09	11:18	11:22	11:28
Q2	11:10	11:16	-	11:21	11:28	11:32	11:41	11:45	11:51
Q2	11:40	11:46	-	11:51	11:58	12:02	12:11	12:15	12:21
After Midnight Service — Servicio después de la medianoche									
○ **Q2**	12:10	12:16	-	12:21	12:28	12:32	12:41	12:45	12:51
○ **Q2**	12:40	12:46	-	12:51	12:58	1:02	1:11	1:15	1:21
○ **Q2**	1:10	1:16	-	1:21	1:28	1:32	1:41	1:45	1:51

○ — Trip operates Friday only.

Los autobuses funcionan solamente el viernes.

On five Federal holidays, Juneteenth, Columbus Day, Veterans' Day, Martin Luther King, Jr. Day, and Presidents' Day, the Saturday schedule will be in effect.

Metrobus proveerá servicio con horario de sábado durante los cinco días festivos de Juneteenth, Columbus Day, Veterans Day, Martin Luther King Jr. Day, y Presidents' Day.

Q2, Q4, Q6

Veirs Mill Road Line

Effective Sunday, June 25, 2023

A partir del domingo, a25 de junio de 2023

Northbound To Shady Grove station

Monday thru Friday — De Lunes a viernes

Route Number	Paul S. Sarbanes Transit Center (Silver Spring)	Georgia Ave. & Forest Glen Rd. (Forest Glen)	Wheaton	Veirs Mill Rd. & Randolph Rd.	Veirs Mill Rd. & Twinbrook Pkwy.	ROCKVILLE (west)	MONTGOMERY COLLEGE (Rockville Campus)	Frederick Rd. (Md. Rt. 355) & W. Gude Dr.	SHADY GROVE (west)
AM Service — Servicio matutino									
Q2	4:15	4:23	4:28	4:36	4:41	4:48	-	4:52	4:55
Q2	4:45	4:53	4:58	5:06	5:11	5:18	-	5:22	5:25
Q2	4:59	5:07	5:12	5:20	5:25	5:32	-	5:36	5:39
Q6	-	-	5:24	5:32	5:37	5:44	-	5:48	5:51
Q4	5:23	5:31	5:36	5:44	5:49	5:56	-	-	-
Q6	-	-	5:48	5:58	6:04	6:12	-	6:17	6:21
Q4	5:43	5:54	6:00	6:10	6:16	6:24	-	-	-
Q6	-	-	6:10	6:20	6:26	6:34	-	6:39	6:43
Q4	6:03	6:14	6:20	6:30	6:36	6:44	-	-	-
Q6	-	-	6:28	6:38	6:44	6:52	6:57	7:02	7:06
Q2/	6:19	6:30	6:36	6:46	6:52	7:00	7:05	-	-
Q6	-	-	6:44	6:54	7:00	7:08	7:13	7:18	7:22
Q2/	6:35	6:46	6:52	7:02	7:08	7:16	7:21	-	-
Q6	-	-	7:00	7:11	7:17	7:27	7:32	7:36	7:40
Q2/	6:51	7:02	7:08	7:19	7:25	7:35	7:40	-	-
Q6	-	-	7:16	7:27	7:33	7:43	7:48	7:52	7:56
Q2/	7:07	7:18	7:24	7:35	7:41	7:51	7:56	-	-
Q6	-	-	7:32	7:43	7:49	7:59	8:04	8:08	8:12
Q2/	7:23	7:34	7:40	7:51	7:57	8:07	8:12	-	-
Q6	-	-	7:48	7:59	8:05	8:15	8:20	8:24	8:28
Q2/	7:39	7:50	7:56	8:07	8:13	8:23	8:28	-	-
Q6	-	-	8:04	8:15	8:21	8:31	8:36	8:40	8:44
Q2/	7:57	8:08	8:14	8:25	8:31	8:41	8:46	-	-
Q6	-	-	8:24	8:35	8:41	8:51	8:56	9:00	9:04
Q2/	8:17	8:28	8:34	8:45	8:51	9:01	9:06	-	-
Q6	-	-	8:44	8:55	9:01	9:09	9:15	9:20	9:24
Q4	8:38	8:50	8:56	9:07	9:13	9:21	-	-	-
Q6	-	-	9:08	9:19	9:25	9:33	9:39	9:44	9:48
Q4	9:02	9:14	9:20	9:31	9:37	9:45	-	-	-
Q6	-	-	9:35	9:46	9:52	10:00	10:06	10:11	10:15
Q4	9:32	9:44	9:50	10:01	10:07	10:15	-	-	-
Q6	-	-	10:05	10:16	10:22	10:30	10:36	10:41	10:45
Q4	10:02	10:14	10:20	10:31	10:37	10:45	-	-	-
Q6	-	-	10:35	10:46	10:52	11:00	11:06	11:11	11:15
Q4	10:32	10:44	10:50	11:01	11:07	11:15	-	-	-
Q6	-	-	11:05	11:16	11:22	11:30	11:36	11:41	11:45
Q4	11:02	11:14	11:20	11:31	11:37	11:45	-	-	-
Q6	-	-	11:35	11:46	11:52	12:00	12:06	12:11	12:15
Q4	11:32	11:44	11:50	12:01	12:07	12:15	-	-	-

On five Federal holidays, Juneteenth, Columbus Day, Veterans' Day, Martin Luther King, Jr. Day, and Presidents' Day, the Saturday schedule will be in effect.

Metrobus proveerá servicio con horario de sábado durante los cinco días festivos de Juneteenth, Columbus Day, Veterans Day, Martin Luther King Jr. Day, y Presidents' Day.

Q2, Q4, Q6

Veirs Mill Road Line

Effective Sunday, June 25, 2023

A partir del domingo, a25 de junio de 2023

► Northbound To Shady Grove station

Monday thru Friday — De Lunes a viernes

Route Number	Paul S. Sarbanes Transit Center (Silver Spring)	Georgia Ave. & Forest Glen Rd. (Forest Glen)	Wheaton	Veirs Mill Rd. & Randolph Rd.	Veirs Mill Rd. & Twinbrook Pkwy.	ROCKVILLE (west)	MONTGOMERY COLLEGE (Rockville Campus)	Frederick Rd. (Md. Rt. 355) & W. Gude Dr.	SHADY GROVE (west)
PM Service — Servicio vespertino									
Q6	-	-	12:05	12:16	12:22	12:30	12:36	12:41	12:45
Q4	12:02	12:14	12:20	12:31	12:37	12:45	-	-	-
Q6	-	-	12:35	12:46	12:52	1:00	1:06	1:11	1:15
Q4	12:32	12:44	12:50	1:01	1:07	1:15	-	-	-
Q6	-	-	1:05	1:16	1:22	1:30	1:36	1:41	1:45
Q4	1:02	1:14	1:20	1:31	1:37	1:45	-	-	-
Q6	-	-	1:35	1:47	1:54	2:02	2:08	2:13	2:17
Q4	1:29	1:42	1:48	2:00	2:07	2:15	-	-	-
Q6	-	-	2:00	2:12	2:19	2:27	2:33	2:38	2:42
Q4	1:53	2:06	2:12	2:24	2:31	2:39	-	-	-
Q6	-	-	2:24	2:36	2:43	2:51	2:57	3:02	3:06
Q4	2:17	2:30	2:36	2:48	2:55	3:03	-	-	-
Q6	-	-	2:48	3:01	3:08	3:17	3:23	3:29	3:33
Q4	2:36	2:52	3:00	3:13	3:20	3:29	-	-	-
Q6	-	-	3:10	3:23	3:30	3:39	3:45	3:51	3:55
Q4	2:56	3:12	3:20	3:33	3:40	3:49	-	-	-
Q6	-	-	3:30	3:43	3:50	3:59	4:05	4:11	4:15
Q4	3:16	3:32	3:40	3:53	4:00	4:09	-	-	-
Q6	-	-	3:50	4:03	4:10	4:19	4:25	4:31	4:35
Q4	3:36	3:52	4:00	4:13	4:20	4:29	-	-	-
Q6	-	-	4:10	4:23	4:30	4:39	4:45	4:51	4:55
Q4	3:56	4:12	4:20	4:33	4:40	4:49	-	-	-
Q6	-	-	4:30	4:43	4:50	4:59	5:05	5:11	5:15
Q4	4:16	4:32	4:40	4:53	5:00	5:09	-	-	-
Q6	-	-	4:50	5:03	5:10	5:19	5:25	5:31	5:35
Q4	4:36	4:53	5:00	5:14	5:21	5:30	-	-	-
Q6	-	-	5:10	5:24	5:31	5:40	5:45	5:50	5:53
Q4	4:56	5:13	5:20	5:34	5:41	5:50	-	-	-
Q6	-	-	5:30	5:44	5:51	6:00	6:05	6:10	6:13
Q4	5:16	5:33	5:40	5:54	6:01	6:10	-	-	-
Q6	-	-	5:50	6:04	6:11	6:20	6:25	6:30	6:33
Q4	5:38	5:53	6:00	6:12	6:19	6:27	-	-	-
Q6	-	-	6:10	6:22	6:29	6:37	6:42	6:46	6:49
Q4	5:58	6:13	6:20	6:32	6:39	6:47	-	-	-
Q6	-	-	6:30	6:42	6:49	6:57	7:02	7:06	7:09
Q4	6:18	6:33	6:40	6:52	6:59	7:07	-	-	-
Q6	-	-	6:50	7:02	7:09	7:17	7:22	7:26	7:29
Q4	6:38	6:53	7:00	7:12	7:19	7:27	-	-	-
Q6	-	-	7:12	7:24	7:31	7:39	7:44	7:48	7:51
Q4	7:05	7:17	7:24	7:34	7:40	7:47	-	-	-
Q6	-	-	7:36	7:46	7:52	7:59	8:04	8:09	8:12
Q2	7:29	7:41	7:48	7:58	8:04	8:11	8:16	8:21	8:24
Q2	7:45	7:55	8:00	8:11	8:16	8:23	8:27	8:32	8:35
Q2	8:05	8:15	8:20	8:31	8:36	8:43	8:47	8:52	8:55
Q2	8:25	8:35	8:40	8:51	8:56	9:03	9:07	9:12	9:15
Q2	8:45	8:55	9:00	9:11	9:16	9:23	9:27	9:32	9:35
Q2	9:05	9:15	9:20	9:31	9:36	9:43	9:47	9:52	9:55
Q2	9:25	9:35	9:41	9:50	9:55	10:02	-	10:06	10:09
Q2	9:45	9:55	10:01	10:10	10:15	10:22	-	10:26	10:29
Q2	10:10	10:20	10:26	10:35	10:40	10:47	-	10:51	10:54
Q2	10:40	10:50	10:56	11:05	11:10	11:17	-	11:21	11:24
Q2	11:10	11:18	11:24	11:31	11:36	11:43	-	11:47	11:50
Q2	11:40	11:48	11:54	12:01	12:06	12:13	-	12:17	12:20
After Midnight Service — Servicio después de la medianoche									
Q2	12:10	12:18	12:24	12:31	12:36	12:43	-	12:47	12:50
Q2	12:40	12:48	12:54	1:01	1:06	1:13	-	1:17	1:20
❍ **Q2**	1:10	1:18	1:24	1:31	1:36	1:43	-	1:47	1:50
❍ **Q2**	1:40	1:48	1:54	2:01	2:06	2:13	-	2:17	2:20

❍ — Trip operates Friday only.

On five Federal holidays, Juneteenth, Columbus Day, Veterans' Day, Martin Luther King, Jr. Day, and Presidents' Day, the Saturday schedule will be in effect.

Metrobus proveerá servicio con horario de sábado durante los cinco días festivos de Juneteenth, Columbus Day, Veterans Day, Martin Luther King Jr. Day, y Presidents' Day.

Q2, Q4, Q6

Veirs Mill Road Line

Effective Sunday, June 25, 2023

A partir del domingo, a25 de junio de 2023

Southbound To Silver Spring station

Saturday — Sábados

Route Number	Shady Grove (west)	Frederick Rd. (Md. Rt. 355) & W. Gude Dr.	Montgomery College (Rockville Campus)	Rockville (west)	Veirs Mill Rd. & Twinbrook Pkwy.	Veirs Mill Rd. & Randolph Rd.	WHEATON	Georgia Ave. & Forest Glen Rd. (Forest Glen)	Paul S. Sarbanes Transit Center (SILVER SPRING)
AM Service — Servicio matutino									
Q4	-	-	-	4:45	4:52	4:57	5:06	5:11	5:19
Q4	-	-	-	5:15	5:24	5:30	5:41	5:46	5:55
Q2	5:31	5:37	-	5:45	5:54	6:01	6:12	6:18	6:28
Q2	5:51	5:57	-	6:05	6:14	6:21	6:32	6:38	6:48
Q2	6:11	6:17	-	6:25	6:34	6:41	6:52	6:58	7:08
Q2	6:28	6:34	6:37	6:45	6:54	7:01	7:12	7:18	7:28
Q4	-	-	-	7:00	7:09	7:16	7:27	7:33	7:43
Q6	6:58	7:04	7:07	7:15	7:24	7:31	7:42	-	-
Q4	-	-	-	7:30	7:39	7:46	7:57	8:03	8:13
Q6	7:28	7:34	7:37	7:45	7:54	8:01	8:12	-	-
Q4	-	-	-	8:00	8:09	8:16	8:27	8:33	8:43
Q6	7:57	8:03	8:07	8:15	8:25	8:33	8:44	-	-
Q4	-	-	-	8:30	8:40	8:48	8:59	9:04	9:14
Q6	8:27	8:33	8:37	8:45	8:55	9:03	9:14	-	-
Q4	-	-	-	9:00	9:10	9:18	9:29	9:34	9:44
Q6	8:57	9:03	9:07	9:15	9:25	9:33	9:44	-	-
Q4	-	-	-	9:30	9:40	9:48	9:59	10:04	10:14
Q6	9:27	9:33	9:37	9:45	9:55	10:03	10:14	-	-
Q4	-	-	-	10:00	10:10	10:18	10:29	10:34	10:44
Q6	9:57	10:03	10:07	10:15	10:25	10:33	10:44	-	-
Q4	-	-	-	10:30	10:40	10:48	10:59	11:04	11:14
Q6	10:27	10:33	10:37	10:45	10:55	11:03	11:14	-	-
Q4	-	-	-	11:00	11:10	11:18	11:29	11:35	11:45
Q6	10:55	11:02	11:06	11:15	11:26	11:34	11:45	-	-
Q4	-	-	-	11:30	11:40	11:48	11:59	12:05	12:15
Q6	11:25	11:32	11:36	11:45	11:56	12:04	12:15	-	-
Q4	-	-	-	12:00	12:10	12:18	12:29	12:35	12:45
Q6	11:55	12:02	12:06	12:15	12:26	12:34	12:45	-	-

Q2, Q4, Q6

Veirs Mill Road Line

Effective Sunday, June 25, 2023

A partir del domingo, a25 de junio de 2023

Southbound To Silver Spring station

Saturday — Sábados

Route Number	Shady Grove (west) M	Frederick Rd. (Md. Rt. 355) & W. Gude Dr.	Mont-gomery College (Rock-ville Campus)	Rock-ville (west) M	Veirs Mill Rd. & Twin-brook Pkwy.	Veirs Mill Rd. & Randolph Rd.	WHEATON M	Georgia Ave. & Forest Glen Rd. (Forest Glen) M	Paul S. Sarbanes Transit Center (SILVER SPRING) M
PM Service — Servicio vespertino									
Q4	-	-	-	12:30	12:40	12:48	12:59	1:05	1:15
Q6	12:25	12:32	12:36	12:45	12:56	1:04	1:15	-	-
Q4	-	-	-	1:00	1:10	1:18	1:29	1:35	1:45
Q6	12:55	1:02	1:06	1:15	1:26	1:34	1:45	-	-
Q4	-	-	-	1:30	1:40	1:48	1:59	2:05	2:15
Q6	1:25	1:32	1:36	1:45	1:56	2:04	2:15	-	-
Q4	-	-	-	2:00	2:10	2:18	2:29	2:35	2:45
Q6	1:55	2:02	2:06	2:15	2:26	2:34	2:45	-	-
Q4	-	-	-	2:30	2:40	2:48	2:59	3:05	3:15
Q6	2:25	2:32	2:36	2:45	2:56	3:04	3:15	-	-
Q4	-	-	-	3:00	3:10	3:18	3:29	3:35	3:45
Q6	2:55	3:02	3:06	3:15	3:26	3:34	3:45	-	-
Q4	-	-	-	3:30	3:40	3:48	3:59	4:05	4:15
Q6	3:25	3:32	3:36	3:45	3:56	4:04	4:15	-	-
Q4	-	-	-	4:00	4:10	4:18	4:29	4:35	4:45
Q6	3:55	4:02	4:06	4:15	4:26	4:34	4:45	-	-
Q4	-	-	-	4:30	4:40	4:48	4:59	5:05	5:15
Q6	4:25	4:32	4:36	4:45	4:56	5:04	5:15	-	-
Q4	-	-	-	5:00	5:10	5:18	5:29	5:35	5:45
Q6	4:55	5:02	5:06	5:15	5:26	5:34	5:45	-	-
Q4	-	-	-	5:30	5:40	5:48	5:59	6:05	6:15
Q6	5:25	5:32	5:36	5:45	5:56	6:04	6:15	-	-
Q4	-	-	-	6:00	6:10	6:18	6:29	6:35	6:45
Q6	5:57	6:03	6:06	6:15	6:25	6:31	6:43	-	-
Q4	-	-	-	6:30	6:40	6:46	6:58	7:04	7:13
Q6	6:27	6:33	6:36	6:45	6:55	7:01	7:13	-	-
Q4	-	-	-	7:00	7:10	7:16	7:28	7:34	7:43
Q2	7:02	7:08	7:11	7:20	7:30	7:36	7:48	7:54	8:03
Q2	7:22	7:28	7:31	7:40	7:50	7:56	8:08	8:14	8:23
Q4	-	-	-	8:00	8:10	8:16	8:28	8:34	8:43
Q2	8:00	8:06	8:09	8:18	8:28	8:34	8:46	8:52	9:01
Q2	8:20	8:26	8:29	8:38	8:48	8:54	9:06	9:12	9:21
Q2	8:40	8:46	8:49	8:58	9:08	9:14	9:26	9:32	9:41
Q2	9:10	9:16	9:19	9:28	9:38	9:44	9:56	10:02	10:11
Q2	9:40	9:46	9:49	9:57	10:06	10:13	10:24	10:31	10:41
Q2	10:10	10:16	10:19	10:27	10:36	10:43	10:54	11:01	11:11
Q2	10:40	10:46	10:49	10:57	11:06	11:13	11:24	11:31	11:41
Q2	11:10	11:16	-	11:22	11:31	11:37	11:47	11:53	12:02
Q2	11:40	11:46	-	11:52	12:01	12:07	12:17	12:23	12:32
After Midnight Service — Servicio después de la medianoche									
Q2	12:10	12:16	-	12:22	12:31	12:37	12:47	12:53	1:02
Q2	12:40	12:46	-	12:52	1:01	1:07	1:17	1:23	1:32
Q2	1:10	1:16	-	1:22	1:31	1:37	1:47	1:53	2:02

Q2, Q4, Q6

Veirs Mill Road Line

Effective Sunday, June 25, 2023

A partir del domingo, a25 de junio de 2023

Northbound To Shady Grove station

Saturday — Sábados

Route Number	Paul S. Sarbanes Transit Center (Silver Spring) M	Georgia Ave. & Forest Glen Rd. (Forest Glen) M	Wheaton M	VEIRS MILL RD. & RANDOLPH RD.	Veirs Mill Rd. & Twinbrook Pkwy.	ROCKVILLE (west) M	Montgomery College (Rockville Campus)	Frederick Rd. (Md. Rt. 355) & W. Gude Dr.	SHADY GROVE (west) M
AM Service — Servicio matutino									
Q2	5:02	5:10	5:15	5:23	5:28	5:35	-	5:39	5:44
Q2	5:32	5:40	5:45	5:53	5:58	6:05	-	6:09	6:14
Q2	5:52	6:00	6:05	6:13	6:18	6:23	6:28	6:32	6:37
Q2	6:10	6:18	6:24	6:34	6:40	6:48	6:53	6:57	7:00
Q4	6:28	6:36	6:42	6:52	6:58	7:06	-	-	-
Q2	6:46	6:54	7:00	7:10	7:16	7:24	7:29	7:33	7:36
Q4	7:04	7:12	7:18	7:28	7:34	7:42	-	-	-
Q2	7:20	7:28	7:34	7:44	7:50	7:58	8:03	8:07	8:10
Q4	7:36	7:44	7:50	8:00	8:06	8:14	-	-	-
Q6	-	-	8:05	8:15	8:21	8:29	8:34	8:38	8:41
Q4	8:06	8:14	8:20	8:30	8:36	8:44	-	-	-
Q6	-	-	8:35	8:45	8:51	8:59	9:04	9:08	9:11
Q4	8:33	8:44	8:50	8:59	9:05	9:14	-	-	-
Q6	-	-	9:05	9:14	9:20	9:29	9:34	9:38	9:41
Q4	9:03	9:14	9:20	9:29	9:35	9:44	-	-	-
Q6	-	-	9:35	9:44	9:50	9:59	10:04	10:08	10:11
Q4	9:33	9:44	9:50	9:59	10:05	10:14	-	-	-
Q6	-	-	10:05	10:14	10:20	10:29	10:34	10:38	10:41
Q4	10:03	10:14	10:20	10:29	10:35	10:44	-	-	-
Q6	-	-	10:35	10:44	10:50	10:59	11:04	11:08	11:11
Q4	10:33	10:44	10:50	10:59	11:05	11:14	-	-	-
Q6	-	-	11:05	11:14	11:20	11:29	11:34	11:38	11:41
Q4	11:03	11:14	11:20	11:29	11:35	11:44	-	-	-
Q6	-	-	11:35	11:44	11:50	11:59	12:04	12:08	12:11
Q4	11:31	11:44	11:50	12:01	12:08	12:17	-	-	-

Q2, Q4, Q6

Veirs Mill Road Line

Effective Sunday, June 25, 2023

A partir del domingo, a25 de junio de 2023

Northbound To Shady Grove station

Saturday — Sábados

Route Number	Paul S. Sarbanes Transit Center (Silver Spring)	Georgia Ave. & Forest Glen Rd. (Forest Glen)	Wheaton	VEIRS MILL RD. & RANDOLPH RD.	Veirs Mill Rd. & Twinbrook Pkwy.	ROCKVILLE (west)	Montgomery College (Rockville Campus)	Frederick Rd. (Md. Rt. 355) & W. Gude Dr.	SHADY GROVE (west)
PM Service — Servicio vespertino									
Q6	-	-	12:05	12:16	12:23	12:32	12:37	12:42	12:46
Q4	12:01	12:14	12:20	12:31	12:38	12:47	-	-	-
Q6	-	-	12:35	12:46	12:53	1:02	1:07	1:12	1:16
Q4	12:31	12:44	12:50	1:01	1:08	1:17	-	-	-
Q6	-	-	1:05	1:16	1:23	1:32	1:37	1:42	1:46
Q4	1:01	1:14	1:20	1:31	1:38	1:47	-	-	-
Q6	-	-	1:35	1:46	1:53	2:02	2:07	2:12	2:16
Q4	1:31	1:44	1:50	2:01	2:08	2:17	-	-	-
Q6	-	-	2:05	2:16	2:23	2:32	2:37	2:42	2:46
Q4	2:01	2:14	2:20	2:31	2:38	2:47	-	-	-
Q6	-	-	2:35	2:46	2:53	3:02	3:07	3:12	3:16
Q4	2:31	2:44	2:50	3:01	3:08	3:17	-	-	-
Q6	-	-	3:05	3:16	3:23	3:32	3:37	3:42	3:46
Q4	3:01	3:14	3:20	3:31	3:38	3:47	-	-	-
Q6	-	-	3:35	3:46	3:53	4:02	4:07	4:12	4:16
Q4	3:31	3:44	3:50	4:01	4:08	4:17	-	-	-
Q6	-	-	4:05	4:16	4:23	4:32	4:37	4:42	4:46
Q4	4:01	4:14	4:20	4:31	4:38	4:47	-	-	-
Q6	-	-	4:35	4:46	4:53	5:02	5:07	5:12	5:16
Q4	4:31	4:44	4:50	5:01	5:08	5:17	-	-	-
Q6	-	-	5:05	5:16	5:23	5:32	5:37	5:42	5:46
Q4	5:01	5:14	5:20	5:31	5:38	5:47	-	-	-
Q6	-	-	5:35	5:46	5:53	6:02	6:07	6:12	6:16
Q4	5:31	5:44	5:50	6:01	6:08	6:17	-	-	-
Q6	-	-	6:05	6:16	6:23	6:32	6:37	6:42	6:46
Q4	6:01	6:14	6:20	6:31	6:38	6:47	-	-	-
Q6	-	-	6:35	6:46	6:53	7:02	7:07	7:12	7:16
Q4	6:31	6:44	6:50	7:01	7:08	7:17	-	-	-
Q6	-	-	7:05	7:16	7:23	7:32	7:37	7:42	7:46
Q4	7:01	7:14	7:20	7:31	7:38	7:47	-	-	-
Q6	-	-	7:35	7:44	7:49	7:56	8:00	8:05	8:08
Q2	7:34	7:44	7:50	7:59	8:04	8:11	8:15	8:20	8:23
Q4	7:49	7:59	8:05	8:14	8:19	8:26	-	-	-
Q2	8:04	8:14	8:20	8:29	8:34	8:41	8:45	8:50	8:53
Q4	8:19	8:29	8:35	8:44	8:49	8:56	-	-	-
Q2	8:34	8:44	8:50	8:59	9:04	9:11	9:15	9:20	9:23
Q2	8:50	9:00	9:06	9:15	9:20	9:27	9:31	9:36	9:39
Q2	9:10	9:20	9:26	9:35	9:40	9:47	9:51	9:56	9:59
Q2	9:40	9:50	9:56	10:05	10:10	10:17	10:21	10:26	10:29
Q2	10:10	10:20	10:26	10:35	10:40	10:47	-	10:52	10:55
Q2	10:40	10:50	10:56	11:05	11:10	11:17	-	11:22	11:25
Q2	11:10	11:20	11:26	11:35	11:40	11:47	-	11:52	11:55
Q2	11:40	11:48	11:53	12:01	12:06	12:14	-	12:21	12:24
After Midnight Service — Servicio después de la medianoche									
Q2	12:10	12:18	12:23	12:31	12:36	12:44	-	12:51	12:54
Q2	12:40	12:48	12:53	1:01	1:06	1:14	-	1:21	1:24
Q2	1:10	1:18	1:23	1:31	1:36	1:44	-	1:51	1:54
Q2	1:40	1:48	1:53	2:01	2:06	2:14	-	2:21	2:24

Q2, Q4, Q6

Veirs Mill Road Line

Effective Sunday, June 25, 2023

A partir del domingo, a25 de junio de 2023

Southbound To Silver Spring station

Sunday — Domingos

Route Number	Shady Grove (west) M	Frederick Rd. (Md. Rt. 355) & W. Gude Dr.	Rockville (west) M	Veirs Mill Rd. & Twinbrook Pkwy.	Veirs Mill Rd. & Randolph Rd.	WHEATON M	Georgia Ave. & Forest Glen Rd. (Forest Glen) M	Paul S. Sarbanes Transit Center (SILVER SPRING) M
AM Service — Servicio matutino								
Q4	-	-	5:50	5:58	6:03	6:13	6:17	6:24
Q4	-	-	6:20	6:28	6:33	6:43	6:47	6:54
Q4	-	-	6:40	6:50	6:57	7:08	7:13	7:21
Q2	6:48	6:53	7:00	7:10	7:17	7:28	7:33	7:41
Q2	7:08	7:13	7:20	7:30	7:37	7:48	7:53	8:01
Q2	7:28	7:33	7:40	7:50	7:57	8:08	8:13	8:21
Q2	7:48	7:53	8:00	8:10	8:17	8:28	8:33	8:41
Q2	8:03	8:08	8:15	8:25	8:32	8:43	8:48	8:56
Q2	8:18	8:23	8:30	8:40	8:47	8:58	9:03	9:11
Q6	8:33	8:38	8:45	8:55	9:02	9:13	-	-
Q4	-	-	9:00	9:11	9:19	9:30	9:36	9:46
Q6	9:00	9:07	9:15	9:26	9:34	9:45	-	-
Q4	-	-	9:30	9:41	9:49	10:00	10:06	10:16
Q6	9:30	9:37	9:45	9:56	10:04	10:15	-	-
Q4	-	-	10:00	10:11	10:19	10:30	10:36	10:46
Q6	10:00	10:07	10:15	10:26	10:34	10:45	-	-
Q4	-	-	10:30	10:41	10:49	11:00	11:06	11:16
Q6	10:30	10:37	10:45	10:56	11:04	11:15	-	-
Q4	-	-	11:00	11:11	11:19	11:30	11:36	11:46
Q6	11:00	11:07	11:15	11:26	11:34	11:45	-	-
Q4	-	-	11:30	11:41	11:49	12:00	12:06	12:16
Q6	11:30	11:37	11:45	11:56	12:04	12:15	-	-
PM Service — Servicio vespertino								
Q4	-	-	12:00	12:11	12:19	12:30	12:36	12:46
Q6	12:00	12:07	12:15	12:26	12:34	12:45	-	-
Q4	-	-	12:30	12:41	12:49	1:00	1:06	1:16
Q6	12:30	12:37	12:45	12:56	1:04	1:15	-	-
Q4	-	-	1:00	1:11	1:19	1:30	1:36	1:46
Q6	1:00	1:07	1:15	1:26	1:34	1:45	-	-
Q4	-	-	1:30	1:41	1:49	2:00	2:06	2:16
Q6	1:30	1:37	1:45	1:56	2:04	2:15	-	-
Q4	-	-	2:00	2:11	2:19	2:30	2:36	2:46
Q6	2:00	2:07	2:15	2:26	2:34	2:45	-	-
Q4	-	-	2:30	2:41	2:49	3:00	3:06	3:16
Q6	2:30	2:37	2:45	2:56	3:04	3:15	-	-
Q4	-	-	3:00	3:11	3:19	3:30	3:36	3:46
Q6	3:00	3:07	3:15	3:26	3:33	3:43	-	-
Q4	-	-	3:30	3:41	3:48	3:58	4:03	4:11
Q6	3:30	3:37	3:45	3:56	4:03	4:13	-	-
Q4	-	-	4:00	4:11	4:18	4:28	4:33	4:41
Q6	4:00	4:07	4:15	4:26	4:33	4:43	-	-
Q4	-	-	4:30	4:41	4:48	4:58	5:03	5:11
Q6	4:30	4:37	4:45	4:56	5:03	5:13	-	-
Q4	-	-	5:00	5:11	5:18	5:28	5:33	5:41
Q2	5:00	5:07	5:15	5:26	5:33	5:43	5:48	5:56
Q4	-	-	5:30	5:41	5:48	5:58	6:03	6:11
Q2	5:30	5:37	5:45	5:56	6:03	6:13	6:18	6:26
Q4	-	-	6:00	6:11	6:18	6:28	6:33	6:41
Q2	6:05	6:12	6:20	6:31	6:38	6:48	6:53	7:01
Q2	6:26	6:32	6:40	6:49	6:54	7:04	7:09	7:16
Q2	6:46	6:52	7:00	7:09	7:14	7:24	7:29	7:36
Q2	7:06	7:12	7:20	7:29	7:34	7:44	7:49	7:56
Q2	7:26	7:32	7:40	7:49	7:54	8:04	8:09	8:16
Q2	7:46	7:52	8:00	8:09	8:14	8:24	8:29	8:36
Q2	8:06	8:12	8:20	8:29	8:34	8:44	8:49	8:56
Q2	8:26	8:32	8:40	8:49	8:54	9:04	9:09	9:16
Q2	8:48	8:54	9:00	9:09	9:14	9:24	9:28	9:35
Q2	9:10	9:16	9:22	9:31	9:36	9:46	9:50	9:57
Q2	9:40	9:46	9:52	10:01	10:06	10:16	10:20	10:27
Q2	10:10	10:16	10:22	10:31	10:36	10:46	10:50	10:57
Q2	10:40	10:46	10:52	11:01	11:06	11:16	11:20	11:27
Q2	11:10	11:16	11:22	11:31	11:36	11:46	11:50	11:57
Q2	11:40	11:46	11:52	12:01	12:06	12:16	12:20	12:27

Q2, Q4, Q6

Veirs Mill Road Line

Effective Sunday, June 25, 2023

A partir del domingo, a25 de junio de 2023

Northbound To Shady Grove station

Sunday — Domingos

Route Number	Paul S. Sarbanes Transit Center (Silver Spring) M	Georgia Ave. & Forest Glen Rd. (Forest Glen) M	Wheaton M	Veirs Mill Rd. & Randolph Rd.	Veirs Mill Rd. & Twin-brook Pkwy.	ROCK-VILLE (west) M	Frederick Rd. (Md. Rt. 355) & W. Gude Dr.	SHADY GROVE (west) M
AM Service — Servicio matutino								
Q2	6:07	6:15	6:20	6:28	6:33	6:40	6:44	6:47
Q2	6:37	6:45	6:50	6:58	7:03	7:10	7:14	7:17
Q2	7:07	7:15	7:20	7:28	7:33	7:40	7:44	7:47
Q2	7:27	7:35	7:40	7:48	7:53	8:00	8:04	8:07
Q2	7:47	7:55	8:00	8:08	8:13	8:20	8:24	8:27
Q2	8:04	8:14	8:20	8:29	8:35	8:43	8:49	8:52
Q2	8:19	8:29	8:35	8:44	8:50	8:58	9:04	9:07
Q4	8:34	8:44	8:50	8:59	9:05	9:13	-	-
Q2	8:49	8:59	9:05	9:14	9:20	9:28	9:34	9:37
Q4	9:04	9:14	9:20	9:29	9:35	9:43	-	-
Q6	-	-	9:35	9:44	9:50	9:58	10:04	10:07
Q4	9:33	9:44	9:50	10:01	10:08	10:17	-	-
Q6	-	-	10:05	10:16	10:23	10:32	10:38	10:42
Q4	10:03	10:14	10:20	10:31	10:38	10:47	-	-
Q6	-	-	10:35	10:46	10:53	11:02	11:08	11:12
Q4	10:33	10:44	10:50	11:01	11:08	11:17	-	-
Q6	-	-	11:05	11:16	11:23	11:32	11:38	11:42
Q4	11:03	11:14	11:20	11:31	11:38	11:47	-	-
Q6	-	-	11:35	11:46	11:53	12:02	12:08	12:12
Q4	11:33	11:44	11:50	12:01	12:08	12:17	-	-
PM Service — Servicio vespertino								
Q6	-	-	12:05	12:16	12:23	12:32	12:38	12:42
Q4	12:03	12:14	12:20	12:31	12:38	12:47	-	-
Q6	-	-	12:35	12:46	12:53	1:02	1:08	1:12
Q4	12:33	12:44	12:50	1:01	1:08	1:17	-	-
Q6	-	-	1:05	1:16	1:23	1:32	1:38	1:42
Q4	1:03	1:14	1:20	1:31	1:38	1:47	-	-
Q6	-	-	1:35	1:46	1:53	2:02	2:08	2:12
Q4	1:33	1:44	1:50	2:01	2:08	2:17	-	-
Q6	-	-	2:05	2:16	2:23	2:32	2:38	2:42
Q4	2:03	2:14	2:20	2:31	2:38	2:47	-	-
Q6	-	-	2:35	2:46	2:53	3:02	3:08	3:12
Q4	2:33	2:44	2:50	3:01	3:08	3:17	-	-
Q6	-	-	3:05	3:16	3:23	3:32	3:38	3:42
Q4	3:03	3:14	3:20	3:31	3:38	3:47	-	-
Q6	-	-	3:35	3:46	3:53	4:02	4:08	4:12
Q4	3:33	3:44	3:50	4:01	4:08	4:17	-	-
Q6	-	-	4:05	4:16	4:23	4:32	4:38	4:42
Q4	4:03	4:14	4:20	4:31	4:38	4:47	-	-
Q6	-	-	4:35	4:46	4:53	5:02	5:08	5:12
Q4	4:33	4:44	4:50	5:01	5:08	5:17	-	-
Q6	-	-	5:05	5:16	5:23	5:32	5:38	5:42
Q4	5:03	5:14	5:20	5:31	5:38	5:47	-	-
Q6	-	-	5:35	5:46	5:53	6:02	6:08	6:12
Q2	5:33	5:44	5:50	6:01	6:08	6:17	6:23	6:27
Q4	5:48	5:59	6:05	6:16	6:23	6:32	-	-
Q2	6:05	6:15	6:20	6:30	6:36	6:44	6:49	6:52
Q2	6:25	6:35	6:40	6:50	6:56	7:04	7:09	7:12
Q2	6:45	6:55	7:00	7:10	7:16	7:24	7:29	7:32
Q2	7:05	7:15	7:20	7:30	7:36	7:44	7:49	7:52
Q2	7:25	7:35	7:40	7:50	7:56	8:04	8:09	8:12
Q2	7:45	7:55	8:00	8:10	8:16	8:24	8:29	8:32
Q2	8:05	8:15	8:20	8:30	8:36	8:44	8:49	8:52
Q2	8:25	8:35	8:40	8:50	8:56	9:04	9:09	9:12
Q2	8:45	8:55	9:00	9:10	9:16	9:24	9:29	9:32
Q2	9:05	9:15	9:20	9:30	9:36	9:44	9:49	9:52
Q2	9:25	9:35	9:40	9:50	9:56	10:04	10:09	10:12
Q2	9:45	9:55	10:00	10:10	10:16	10:24	10:29	10:32
Q2	10:10	10:20	10:25	10:35	10:41	10:49	10:54	10:57
Q2	10:40	10:50	10:55	11:05	11:11	11:19	11:24	11:27
Q4	11:10	11:18	11:23	11:31	11:36	11:44	-	-
Q4	11:40	11:48	11:53	12:01	12:06	12:14	-	-
Q4	12:10	12:18	12:23	12:31	12:36	12:44	-	-
Q4	12:40	12:48	12:53	1:01	1:06	1:14	-	-

How to use this timetable

- Use the map to find the stops closest to where you will get on and off the bus.
- Select the schedule (Weekday, Saturday, Sunday) for when you will travel. Along the top of the schedule, find the stop at or nearest the point where you will get on the bus. Follow that column down to the time you want to leave.
- Use the same method to find the times the bus is scheduled to arrive at the stop where you will get off the bus.
- If the bus stop is not listed, use the time shown for the bus stop before it as the time to wait at the stop.
- The end-of-the-line or last stop is listed in ALL CAPS on the schedule.

Cómo Usar este Horario

- Use este mapa para localizar las paradas más cercanas a donde se subirá y bajará del autobús.
- Seleccione el horario (Entre semana, sábado, domingo) de cuando viajará. A lo largo de la parte superior del horario, localice la parada o el punto más cercano a la parada en la que se subirá al autobús. Siga esa columna hacia abajo hasta la hora en la que desee salir.
- Utilice el mismo método para localizar las horas en que el autobús está programado para llegar a la parada en donde desea bajarse del autobús.
- Si la parada del autobús no está listada use la hora que se muestra en la parada anterior como la hora de espera en la parada.
- El final de la ruta o la última parada del autobús aparece en letras MAYÚSCULAS en el horario.

English-Español **Effective 12-15-24**

R1,2

Riggs Road Line

metrobus

Serves these locations-
Brinda servicio a estas ubicaciones

- **Calverton (R2)**
- **White Oak Adventist Medical Center (R2)**
- **Federal Research Center at Adelphi (R2)**
- **Presidential Park (R1)**
- **23rd Avenue (R2)**
- **Fort Totten station**

4712
metrobus
METROBUS

www.wmata.com
Information Anytime 202-637-7000 TTY 202-962-2033

**Washington
Metropolitan Area
Transit Authority**

*A District of Columbia,
Maryland and Virginia
Transit Partnership*

R1,2

Riggs Road Line

For route and schedule information
Call 202-637-7000
www.wmata.com

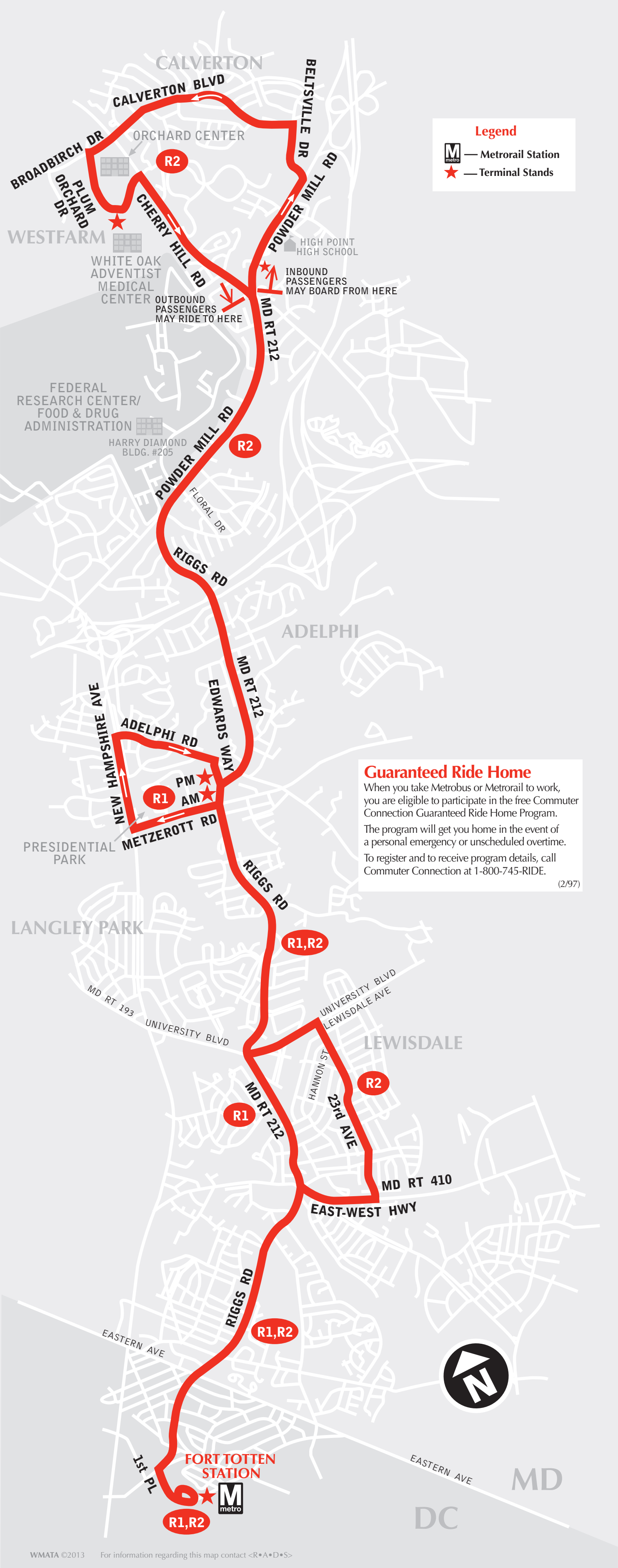
CALVERTON
CALVERTON BLVD
BELTSVILLE DR
ORCHARD CENTER
BROADBIRCH DR
PLUM ORCHARD DR
R2
CHERRY HILL RD
POWDER MILL RD
WESTFARM
HIGH POINT HIGH SCHOOL
WHITE OAK ADVENTIST MEDICAL CENTER
INBOUND PASSENGERS MAY BOARD FROM HERE
OUTBOUND PASSENGERS MAY RIDE TO HERE
MD RT 212
FEDERAL RESEARCH CENTER/ FOOD & DRUG ADMINISTRATION
HARRY DIAMOND BLDG. #205
POWDER MILL RD
R2
FLORAL DR
RIGGS RD
ADELPHI
MD RT 212
EDWARDS WAY
NEW HAMPSHIRE AVE
ADELPHI RD
PM
AM
R1
METZEROTT RD
PRESIDENTIAL PARK
RIGGS RD
LANGLEY PARK
R1,R2
MD RT 193
UNIVERSITY BLVD
UNIVERSITY BLVD
LEWISDALE AVE
LEWISDALE
HANNON ST
R2
R1
MD RT 212
23rd AVE
MD RT 410
EAST-WEST HWY
RIGGS RD
R1,R2
EASTERN AVE
N
1st PL
FORT TOTTEN STATION
R1,R2
EASTERN AVE
MD
DC

Legend
M — Metrorail Station
★ — Terminal Stands

Guaranteed Ride Home

When you take Metrobus or Metrorail to work, you are eligible to participate in the free Commuter Connection Guaranteed Ride Home Program.

The program will get you home in the event of a personal emergency or unscheduled overtime.

To register and to receive program details, call Commuter Connection at 1-800-745-RIDE.

(2/97)

WMATA ©2013 For information regarding this map contact <R•A•D•S>

Route R2 operates as a loop in the Calverton area. Southbound passengers at stops in the first half of the loop should board a northbound trip and remain on the bus at the end of the line for the return trip southbound. No fare penalty. Northbound passengers destined for stops on the second half of the loop may remain on the bus at the end of the line and continue on the return trip southbound to any stop as far as Cherry Hill Rd. and Powder Mill Rd. at no fare penalty.

R1,2

Riggs Road Line

Effective Sunday, December 15, 2024

A partir del domingo, 15 de deciembre de 2024

Southbound to Fort Totten station

Monday thru Friday — De Lunes a viernes

Route Number	Plum Orchard Dr. & Healing Way (Calverton)	Powder Mill Rd. & Cherry Hill Rd.	Metzerott Rd. & Riggs Rd.	New Hampshire Ave. & Adelphi Rd.	Riggs Rd. & Edwards Way (Adelphi)	Riggs Rd. & University Blvd. ■	23rd Ave. & Hannon St. (Lewisdale)	Riggs Rd. & East-West Hwy.	Riggs Rd. & Eastern Ave. (DC Line)	FORT TOTTEN
AM Service — Servicio matutino										
R1	-	-	4:30	4:34	4:37	4:44	-	4:48	4:52	4:56
R2	4:35	4:40	-	-	4:48	4:53	4:55	5:03	5:07	5:11
R1	-	-	5:00	5:04	5:07	5:14	-	5:18	5:22	5:26
R2	5:05	5:10	-	-	5:18	5:23	5:25	5:33	5:37	5:41
R1	-	-	5:30	5:34	5:37	5:44	-	5:48	5:52	5:56
R2	5:32	5:37	-	-	5:45	5:50	5:52	6:00	6:04	6:08
R1	-	-	5:52	5:56	5:59	6:06	-	6:10	6:14	6:18
R2	5:52	5:57	-	-	6:05	6:10	6:12	6:20	6:24	6:28
R2	6:00	6:05	-	-	6:13	6:18	6:20	6:28	6:32	6:36
R1	-	-	6:12	6:16	6:19	6:26	-	6:30	6:34	6:38
R2	6:12	6:17	-	-	6:25	6:30	6:32	6:40	6:44	6:48
R1	-	-	6:29	6:35	6:39	6:46	-	6:50	6:54	6:58
R2	6:27	6:33	-	-	6:42	6:50	6:52	7:00	7:04	7:09
R1	-	-	6:51	6:56	6:59	7:06	-	7:10	7:15	7:21
R2	6:47	6:53	-	-	7:02	7:10	7:12	7:20	7:24	7:29
R1	-	-	7:11	7:16	7:19	7:26	-	7:30	7:35	7:41
R2	7:07	7:13	-	-	7:22	7:29	7:30	7:40	7:44	7:50
R1	-	-	7:31	7:36	7:39	7:46	-	7:50	7:55	8:01
R2	7:27	7:33	-	-	7:42	7:49	7:50	8:00	8:04	8:10
R1	-	-	7:54	7:59	8:02	8:09	-	8:12	8:16	8:22
R2	7:56	8:00	-	-	8:09	8:14	8:15	8:24	8:28	8:34
R1	-	-	8:18	8:23	8:26	8:33	-	8:36	8:40	8:46
R2	8:20	8:24	-	-	8:33	8:38	8:39	8:48	8:52	8:58
R1	-	-	8:42	8:47	8:50	8:57	-	9:00	9:04	9:10
R2	8:45	8:49	-	-	8:58	9:03	9:04	9:13	9:17	9:23
R2	9:15	9:21	-	-	9:31	9:38	9:40	9:48	9:53	9:59
R2	9:45	9:51	-	-	10:01	10:08	10:10	10:18	10:23	10:29
R2	10:20	10:26	-	-	10:36	10:43	10:45	10:53	10:58	11:04
R2	10:56	11:02	-	-	11:12	11:19	11:21	11:29	11:34	11:40
R2	11:32	11:38	-	-	11:48	11:55	11:57	12:05	12:10	12:16
PM Service — Servicio vespertino										
R2	12:08	12:14	-	-	12:24	12:31	12:33	12:41	12:46	12:52
R2	12:44	12:50	-	-	1:00	1:07	1:09	1:17	1:22	1:28
R2	1:20	1:26	-	-	1:36	1:43	1:45	1:53	1:58	2:04
R2	1:56	2:02	-	-	2:12	2:19	2:21	2:29	2:34	2:40
R2	-	✱2:31	-	-	2:40	2:48	2:54	2:58	3:03	3:08
R2	2:32	2:38	-	-	2:48	2:55	2:57	3:05	3:10	3:16
R2	3:08	3:14	-	-	3:24	3:31	3:33	3:41	3:46	3:52
R2	3:41	3:47	-	-	3:58	4:06	4:07	4:16	4:21	4:26
R2	4:07	4:13	-	-	4:24	4:32	4:33	4:42	4:47	4:52
R2	4:30	4:36	-	-	4:47	4:55	4:56	5:05	5:10	5:15
R2	5:00	5:06	-	-	5:17	5:25	5:26	5:35	5:40	5:45
R2	5:20	5:26	-	-	5:37	5:45	5:46	5:55	6:00	6:05
R2	5:40	5:45	-	-	5:56	6:04	6:06	6:16	6:20	6:25
R2	6:00	6:05	-	-	6:16	6:24	6:26	6:36	6:40	6:45
R2	6:20	6:25	-	-	6:36	6:44	6:46	6:56	7:00	7:05
R2	6:40	6:45	-	-	6:56	7:04	7:06	7:16	7:20	7:25
R2	7:00	7:05	-	-	7:16	7:24	7:26	7:36	7:40	7:45
R2	7:30	7:35	-	-	7:46	7:54	7:56	8:06	8:10	8:15
R2	8:05	8:11	-	-	8:18	8:24	8:25	8:32	8:37	8:41
R2	8:35	8:41	-	-	8:48	8:54	8:55	9:02	9:07	9:11
R2	9:05	9:11	-	-	9:18	9:24	9:25	9:32	9:37	9:41
R2	9:50	9:56	-	-	10:03	10:09	10:10	10:17	10:22	10:26
R2	10:40	10:46	-	-	10:53	10:59	11:00	11:07	11:12	11:16

■—*R1 stop is on Riggs Rd. south of University Blvd. R2 stop in on University Blvd. east of Riggs Rd.*

✱—*Trip operates only when public school is open and departs High Point High School at 2:25 PM.*

R1,2
Riggs Road Line

Effective Sunday, December 15, 2024
A partir del domingo, 15 de deciembre de 2024

► Northbound To Calverton

Monday thru Friday — De Lunes a viernes

Route Number	Fort Totten	Riggs Rd. & Eastern Ave. (DC Line)	Riggs Rd. & East-West Hwy.	23rd Ave. & Lewisdale Dr.	Riggs Rd. & University Blvd. ■	Metzerott & Riggs Rds.	New Hampshire Ave. & Adelphi Rd.	Riggs Rd. & Edwards Way (ADELPHI)	Powder Mill Rd. & Cherry Hill Rd.	Plum Orchard Dr. & Healing Way (CALVERTON)
AM Service — Servicio matutino										
R2	-	-	-	-	-	-	-	-	4:24	4:34
R2	-	-	-	-	-	-	-	-	4:54	5:04
R2	-	-	-	-	-	-	-	-	5:21	5:31
R2	5:05	5:10	5:15	5:21	5:23	-	-	5:28	5:36	5:46
R2	5:25	5:30	5:35	5:41	5:43	-	-	5:48	5:56	6:06
R2	-	-	-	-	-	-	-	-	6:16	6:26
R2	6:00	6:05	6:10	6:16	6:18	-	-	6:23	6:31	6:41
R2	6:20	6:25	6:30	6:36	6:38	-	-	6:43	6:51	7:01
R2	6:30	6:35	6:40	6:46	6:48	-	-	6:53	7:01	7:11
R2	6:45	6:53	6:57	7:04	7:06	-	-	7:13	7:24	7:35
R2	7:00	7:08	7:12	7:19	7:21	-	-	7:28	7:39	7:50
R2	7:25	7:33	7:37	7:44	7:46	-	-	7:53	8:04	8:15
R2	7:50	7:58	8:02	8:09	8:11	-	-	8:18	8:29	8:40
R2	8:20	8:28	8:32	8:39	8:41	-	-	8:48	8:59	9:10
R2	8:50	8:58	9:02	9:09	9:11	-	-	9:18	9:29	9:40
R2	9:24	9:32	9:36	9:43	9:46	-	-	9:52	10:00	10:16
R2	10:00	10:08	10:12	10:19	10:22	-	-	10:28	10:36	10:52
R2	10:36	10:44	10:48	10:55	10:58	-	-	11:04	11:12	11:28
R2	11:12	11:20	11:24	11:31	11:34	-	-	11:40	11:48	12:04
R2	11:48	11:56	12:00	12:07	12:10	-	-	12:16	12:24	12:40
PM Service — Servicio vespertino										
R2	12:24	12:32	12:36	12:43	12:46	-	-	12:52	1:00	1:16
R2	1:00	1:08	1:12	1:19	1:22	-	-	1:28	1:36	1:52
R2	1:36	1:44	1:48	1:55	1:58	-	-	2:04	2:12	2:28
R2	2:12	2:20	2:24	2:31	2:34	-	-	2:40	2:48	3:04
R2	2:45	2:53	2:57	3:04	3:07	-	-	3:13	3:21	3:37
R2	3:10	3:18	3:22	3:29	3:32	-	-	3:38	3:46	4:02
R2	3:30	3:40	3:45	3:54	3:55	-	-	4:02	4:14	4:25
R1	3:40	3:50	3:55	-	3:59	4:07	4:13	4:15	-	-
R2	3:50	4:00	4:05	4:14	4:15	-	-	4:22	4:34	4:45
R2	4:00	4:10	4:15	4:24	4:25	-	-	4:32	4:44	4:55
R1	4:10	4:20	4:25	-	4:29	4:37	4:43	4:45	-	-
R2	4:20	4:30	4:35	4:44	4:45	-	-	4:52	5:04	5:15
R1	4:30	4:40	4:45	-	4:49	4:57	5:03	5:05	-	-
R2	4:40	4:49	4:54	5:02	5:05	-	-	5:12	5:23	5:36
R1	4:50	4:59	5:04	-	5:08	5:16	5:23	5:26	-	-
R2	5:00	5:09	5:14	5:22	5:25	-	-	5:32	5:43	5:56
R1	5:10	5:19	5:24	-	5:28	5:36	5:43	5:46	-	-
R2	5:20	5:29	5:34	5:42	5:45	-	-	5:52	6:03	6:16
R1	5:30	5:39	5:44	-	5:48	5:56	6:03	6:06	-	-
R2	5:40	5:49	5:54	6:02	6:05	-	-	6:12	6:23	6:36
R1	5:50	5:59	6:04	-	6:08	6:16	6:23	6:26	-	-
R2	6:00	6:09	6:14	6:22	6:25	-	-	6:32	6:43	6:56
R1	6:10	6:19	6:24	-	6:28	6:36	6:43	6:46	-	-
R2	6:20	6:29	6:34	6:42	6:45	-	-	6:52	7:03	7:16
R1	6:30	6:39	6:44	-	6:48	6:56	7:03	7:06	-	-
R2	6:45	6:54	6:59	7:07	7:10	-	-	7:17	7:28	7:41
R2	7:15	7:22	7:26	7:33	7:35	-	-	7:41	7:49	7:59
R2	7:45	7:52	7:56	8:03	8:05	-	-	8:11	8:19	8:29
R2	8:15	8:22	8:26	8:33	8:35	-	-	8:41	8:49	8:59
R2	9:00	9:07	9:11	9:18	9:20	-	-	9:26	9:34	9:44
R2	9:50	9:57	10:01	10:08	10:10	-	-	10:16	10:24	10:34
R2	10:45	10:52	10:56	11:03	11:05	-	-	11:11	11:19	11:29

■—*R1 stop is on Riggs Rd. south of University Blvd. R2 stop in on University Blvd. east of Riggs Rd.*

Southbound to Fort Totten station

Saturday — Sábados

Route Number	Plum Orchard Dr. & Healing Way (Calverton)	Powder Mill Rd. & Cherry Hill Rd.	Riggs Rd. & Edwards Way (Adelphi)	University Blvd. & Riggs Rd.	23rd Ave. & Hannon St. (Lewisdale)	Riggs Rd. & East-West Hwy.	Riggs Rd. & Eastern Ave. (DC Line)	FORT TOTTEN
AM Service — Servicio matutino								
R2	6:05	6:11	6:20	6:27	6:29	6:36	6:40	6:46
R2	6:51	6:57	7:06	7:13	7:15	7:22	7:26	7:32
R2	7:51	7:57	8:06	8:13	8:15	8:22	8:26	8:32
R2	8:51	8:57	9:06	9:13	9:15	9:22	9:26	9:32
R2	9:51	9:57	10:06	10:13	10:15	10:22	10:26	10:32
R2	10:55	11:01	11:10	11:17	11:19	11:26	11:30	11:36
R2	11:55	12:01	12:10	12:17	12:19	12:26	12:30	12:36
PM Service — Servicio vespertino								
R2	1:00	1:06	1:15	1:22	1:24	1:31	1:35	1:41
R2	2:05	2:11	2:21	2:28	2:30	2:37	2:42	2:49
R2	3:05	3:11	3:21	3:28	3:30	3:37	3:42	3:49
R2	4:05	4:11	4:21	4:28	4:30	4:37	4:42	4:49
R2	5:05	5:11	5:21	5:28	5:30	5:37	5:42	5:49
R2	6:10	6:15	6:26	6:33	6:37	6:44	6:48	6:52
R2	7:10	7:15	7:26	7:33	7:37	7:44	7:48	7:52
R2	8:10	8:15	8:26	8:33	8:37	8:44	8:48	8:52
R2	9:00	9:05	9:16	9:23	9:27	9:34	9:38	9:42

On five Federal holidays, Juneteenth, Columbus Day, Veterans' Day, Martin Luther King, Jr. Day, and Presidents' Day, the Saturday schedule will be in effect.

Metrobus proveerá servicio con horario de sábado durante los cinco días festivos de Juneteenth, Columbus Day, Veterans Day, Martin Luther King Jr. Day, y Presidents' Day.

Northbound To Calverton

Saturday — Sábados

Route Number	Fort Totten	Riggs Rd. & Eastern Ave. (DC Line)	Riggs Rd. & East-West Hwy.	23rd Ave. & Lewisdale Dr.	University Blvd. & Riggs Rd.	Riggs Rd. & Edwards Way (Adelphi)	Powder Mill Rd. & Cherry Hill Rd.	Plum Orchard Dr. & Healing Way (CALVERTON)
AM Service — Servicio matutino								
R2	-	-	-	-	-	-	5:50	6:01
R2	6:00	6:07	6:10	6:17	6:20	6:25	6:35	6:46
R2	7:00	7:07	7:10	7:17	7:20	7:25	7:35	7:46
R2	8:00	8:07	8:10	8:17	8:20	8:25	8:35	8:46
R2	9:00	9:07	9:10	9:17	9:20	9:25	9:35	9:46
R2	10:00	10:08	10:12	10:20	10:24	10:28	10:38	10:47
R2	11:00	11:08	11:12	11:20	11:24	11:28	11:38	11:47
PM Service — Servicio vespertino								
R2	12:00	12:08	12:12	12:20	12:24	12:28	12:38	12:47
R2	1:00	1:09	1:14	1:21	1:23	1:30	1:40	1:53
R2	2:00	2:09	2:14	2:21	2:23	2:30	2:40	2:53
R2	3:00	3:09	3:14	3:21	3:23	3:30	3:40	3:53
R2	4:00	4:09	4:14	4:21	4:23	4:30	4:40	4:53
R2	5:00	5:07	5:12	5:21	5:22	5:29	5:40	5:50
R2	6:00	6:07	6:12	6:21	6:22	6:29	6:40	6:50
R2	7:00	7:07	7:12	7:21	7:22	7:29	7:40	7:50
R2	8:00	8:07	8:12	8:21	8:22	8:29	8:40	8:50

On five Federal holidays, Juneteenth, Columbus Day, Veterans' Day, Martin Luther King, Jr. Day, and Presidents' Day, the Saturday schedule will be in effect.

Metrobus proveerá servicio con horario de sábado durante los cinco días festivos de Juneteenth, Columbus Day, Veterans Day, Martin Luther King Jr. Day, y Presidents' Day.

Effective Sunday, December 15, 2024
A partir del domingo, 15 de deciembre de 2024

Southbound to Fort Totten station

Sunday — Domingos

Route Number	Plum Orchard Dr. & Healing Way (Calverton)	Powder Mill Rd. & Cherry Hill Rd.	Riggs Rd. & Edwards Way (Adelphi)	University Blvd. & Riggs Rd.	23rd Ave. & Hannon St. (Lewisdale)	Riggs Rd. & East-West Hwy.	Riggs Rd. & Eastern Ave. (DC Line)	FORT TOTTEN
AM Service — Servicio matutino								
R2	7:48	7:54	8:04	8:10	8:12	8:19	8:23	8:28
R2	8:48	8:54	9:04	9:10	9:12	9:19	9:23	9:28
R2	9:48	9:54	10:04	10:10	10:12	10:19	10:23	10:28
R2	10:48	10:54	11:04	11:10	11:12	11:19	11:23	11:28
R2	11:56	12:02	12:12	12:18	12:20	12:27	12:31	12:36
PM Service — Servicio vespertino								
R2	12:56	1:02	1:11	1:19	1:21	1:29	1:35	1:43
R2	1:56	2:02	2:11	2:19	2:21	2:29	2:35	2:43
R2	2:56	3:02	3:11	3:19	3:21	3:29	3:35	3:43
R2	3:56	4:02	4:11	4:19	4:21	4:29	4:35	4:43
R2	4:56	5:02	5:11	5:19	5:21	5:29	5:35	5:43
R2	5:56	6:02	6:11	6:19	6:21	6:29	6:35	6:43
R2	6:56	7:02	7:10	7:15	7:17	7:24	7:28	7:32
R2	7:51	7:57	8:05	8:10	8:12	8:19	8:23	8:27
R2	8:51	8:57	9:05	9:10	9:12	9:19	9:23	9:27

Northbound To Calverton

Sunday — Domingos

Route Number	Fort Totten	Riggs Rd. & Eastern Ave. (DC Line)	Riggs Rd. & East-West Hwy.	23rd Ave. & Lewisdale Dr.	University Blvd. & Riggs Rd.	Riggs Rd. & Edwards Way (Adelphi)	Powder Mill Rd. & Cherry Hill Rd.	Plum Orchard Dr. & Healing Way) (CALVERTON)
AM Service — Servicio matutino								
R2	7:00	7:07	7:11	7:17	7:20	7:25	7:33	7:43
R2	8:00	8:07	8:11	8:17	8:20	8:25	8:33	8:43
R2	9:00	9:07	9:11	9:17	9:20	9:25	9:33	9:43
R2	10:00	10:07	10:11	10:17	10:20	10:25	10:33	10:43
R2	11:00	11:08	11:13	11:21	11:23	11:29	11:38	11:48
PM Service — Servicio vespertino								
R2	12:00	12:08	12:13	12:21	12:23	12:29	12:38	12:48
R2	1:00	1:08	1:13	1:21	1:23	1:29	1:38	1:48
R2	2:00	2:08	2:13	2:21	2:23	2:29	2:38	2:48
R2	3:00	3:08	3:13	3:21	3:23	3:29	3:38	3:48
R2	4:00	4:08	4:13	4:21	4:23	4:29	4:38	4:48
R2	5:00	5:08	5:13	5:21	5:23	5:29	5:38	5:48
R2	6:00	6:08	6:13	6:21	6:23	6:29	6:38	6:48
R2	7:00	7:08	7:12	7:20	7:22	7:28	7:34	7:46
R2	8:00	8:08	8:12	8:20	8:22	8:28	8:34	8:46

How to use this timetable

- Use the map to find the stops closest to where you will get on and off the bus.
- Select the schedule (Weekday, Saturday, Sunday) for when you will travel. Along the top of the schedule, find the stop at or nearest the point where you will get on the bus. Follow that column down to the time you want to leave.
- Use the same method to find the times the bus is scheduled to arrive at the stop where you will get off the bus.
- If the bus stop is not listed, use the time shown for the bus stop before it as the time to wait at the stop.
- The end-of-the-line or last stop is listed in ALL CAPS on the schedule.

Cómo Usar este Horario

- Use este mapa para localizar las paradas más cercanas a donde se subirá y bajará del autobús.
- Seleccione el horario (Entre semana, sábado, domingo) de cuando viajará. A lo largo de la parte superior del horario, localice la parada o el punto más cercano a la parada en la que se subirá al autobús. Siga esa columna hacia abajo hasta la hora en la que desee salir.
- Utilice el mismo método para localizar las horas en que el autobús está programado para llegar a la parada en donde desea bajarse del autobús.
- Si la parada del autobús no está listada use la hora que se muestra en la parada anterior como la hora de espera en la parada.
- El final de la ruta o la última parada del autobús aparece en letras MAYÚSCULAS en el horario.

English-Español **Effective 6-16-24**

R4

Queens Chapel Road Line

metrobus

Serves these locations-
Brinda servicio a estas ubicaciones

- **Highview**
- **Hyattsville Crossing station**
- **West Hyattsville station**
- **Avondale**
- **Brookland-CUA station**

4712
metrobus
METROBUS

www.wmata.com
Information Anytime 202-637-7000 TTY 202-962-2033

Washington Metropolitan Area Transit Authority

A District of Columbia, Maryland and Virginia Transit Partnership

R4
Queens Chapel Road Line

Effective Sunday, June 16, 2024

A partir del domingo, 16 de junio de 2024

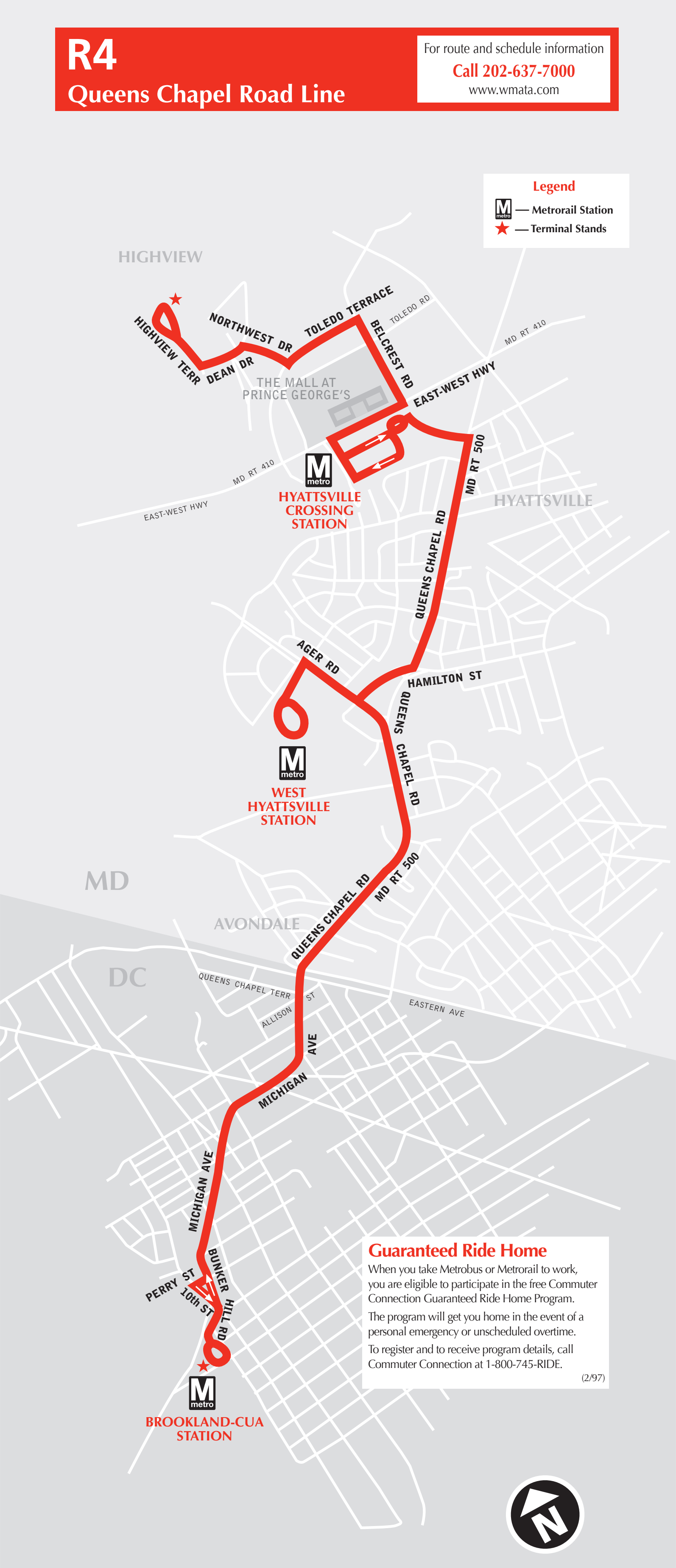
R4
Queens Chapel Road Line
For route and schedule information
Call 202-637-7000
www.wmata.com
Legend
M — Metrorail Station
★ — Terminal Stands
HIGHVIEW
HIGHVIEW TERR
DEAN DR
NORTHWEST DR
TOLEDO TERRACE
TOLEDO RD
BELCREST RD
THE MALL AT PRINCE GEORGE'S
EAST-WEST HWY
MD RT 410
MD RT 500
HYATTSVILLE CROSSING STATION
HYATTSVILLE
QUEENS CHAPEL RD
AGER RD
HAMILTON ST
WEST HYATTSVILLE STATION
MD
AVONDALE
DC
QUEENS CHAPEL TERR
ALLISON ST
EASTERN AVE
MICHIGAN AVE
PERRY ST
10th ST
BUNKER HILL RD
BROOKLAND-CUA STATION
N

Guaranteed Ride Home

When you take Metrobus or Metrorail to work, you are eligible to participate in the free Commuter Connection Guaranteed Ride Home Program.

The program will get you home in the event of a personal emergency or unscheduled overtime.

To register and to receive program details, call Commuter Connection at 1-800-745-RIDE.

(2/97)

R4

Queens Chapel Road Line

Effective Sunday, June 16, 2024

A partir del domingo, 16 de junio de 2024

► Southbound To Brookland-CUA station

Monday thru Friday - De Lunes a viernes

Route Number	Highview	Hyattsville Crossing M	West Hyattsville M	Michigan Ave. & Queens Chapel Terr. NE (Avondale)	BROOKLAND-CUA M
AM Service — Servicio matutino					
R4	5:00	5:08	5:15	5:20	5:25
R4	5:20	5:28	5:35	5:40	5:45
R4	5:40	5:48	5:55	6:00	6:05
R4	5:52	6:01	6:09	6:16	6:25
R4	6:25	6:34	6:42	6:49	6:58
R4	6:50	6:59	7:07	7:14	7:23
R4	7:15	7:24	7:32	7:39	7:48
R4	7:40	7:49	7:57	8:04	8:13
R4	8:05	8:14	8:22	8:29	8:38
R4	8:30	8:39	8:47	8:54	9:03
R4	8:58	9:07	9:14	9:22	9:28
R4	9:20	9:29	9:36	9:44	9:50
R4	10:30	10:39	10:46	10:54	11:00
R4	11:40	11:49	11:56	12:04	12:10
PM Service — Servicio vespertino					
R4	12:50	12:59	1:06	1:14	1:20
R4	2:00	2:09	2:16	2:24	2:30
R4	2:35	2:44	2:51	2:59	3:05
R4	3:09	3:18	3:26	3:34	3:40
R4	3:45	3:54	4:02	4:10	4:16
R4	4:20	4:29	4:37	4:45	4:51
R4	4:46	4:55	5:03	5:11	5:17
R4	5:06	5:15	5:23	5:31	5:37
R4	5:26	5:35	5:43	5:51	5:57
R4	5:46	5:55	6:03	6:11	6:17
R4	6:10	6:18	6:25	6:31	6:37
R4	6:30	6:38	6:45	6:51	6:57
R4	6:46	6:54	7:01	7:07	7:13
R4	7:06	7:14	7:21	7:27	7:33
R4	7:41	7:49	7:56	8:02	8:08
R4	8:47	8:55	9:02	9:08	9:14
R4	9:52	10:00	10:07	10:13	10:19
R4	10:57	11:05	11:12	11:18	11:24

► Northbound To Highview

Monday thru Friday - De Lunes a viernes

Route Number	Brookland-CUA M	Michigan Ave. & Queens Chapel Terr. NE (Avodale)	West Hyattsville M	Hyattsville Crossing M	HIGHVIEW
AM Service — Servicio matutino					
R4	5:50	5:58	6:00	6:11	6:18
R4	6:15	6:23	6:25	6:36	6:43
R4	6:40	6:48	6:50	7:01	7:08
R4	7:03	7:11	7:17	7:28	7:37
R4	7:28	7:36	7:42	7:53	8:02
R4	7:53	8:01	8:07	8:18	8:27
R4	8:18	8:26	8:32	8:43	8:52
R4	8:43	8:51	8:57	9:08	9:17
R4	9:08	9:16	9:22	9:33	9:42
R4	9:53	10:01	10:07	10:18	10:27
R4	11:05	11:12	11:18	11:28	11:37
PM Service — Servicio vespertino					
R4	12:15	12:22	12:28	12:38	12:47
R4	1:25	1:32	1:38	1:48	1:57
R4	2:35	2:42	2:48	2:58	3:07
R4	3:10	3:17	3:23	3:33	3:42
R4	3:35	3:44	3:51	4:03	4:13
R4	4:00	4:09	4:16	4:28	4:38
R4	4:25	4:34	4:41	4:53	5:03
R4	4:45	4:54	5:01	5:13	5:23
R4	5:05	5:14	5:21	5:33	5:43
R4	5:25	5:34	5:41	5:53	6:03
R4	5:45	5:54	6:01	6:13	6:23
R4	6:05	6:14	6:21	6:33	6:43
R4	6:25	6:34	6:41	6:53	7:03
R4	6:45	6:52	6:57	7:05	7:15
R4	7:05	7:12	7:17	7:25	7:35
R4	7:25	7:32	7:37	7:45	7:55
R4	7:50	7:57	8:02	8:10	8:20
R4	8:15	8:23	8:27	8:36	8:44
R4	9:20	9:28	9:32	9:41	9:49
R4	10:25	10:33	10:37	10:46	10:54

R4
Queens Chapel Road Line

Effective Sunday, June 16, 2024
A partir del domingo, 16 de junio de 2024

Southbound To Brookland-CUA station
Saturday — Sábados

Route Number	High-view	Hyatts-ville Crossing M	West Hyatts-ville M	Michigan Ave. & Queens Chapel Terr. NE (Avon-dale)	BROOK-LAND-CUA M
AM Service — Servicio matutino					
R4	5:24	5:30	5:38	5:44	5:50
R4	6:29	6:35	6:43	6:49	6:55
R4	7:33	7:39	7:47	7:53	7:59
R4	8:37	8:45	8:52	8:59	9:05
R4	9:45	9:53	10:00	10:07	10:13
R4	10:55	11:03	11:10	11:17	11:23
PM Service — Servicio vespertino					
R4	12:05	12:13	12:20	12:27	12:33
R4	1:17	1:25	1:32	1:39	1:45
R4	2:25	2:33	2:40	2:47	2:53
R4	3:37	3:46	3:54	4:01	4:06
R4	4:50	4:59	5:07	5:14	5:19
R4	5:55	6:04	6:12	6:19	6:24
R4	7:05	7:14	7:22	7:29	7:34
R4	8:14	8:23	8:31	8:38	8:43
R4	9:25	9:34	9:42	9:49	9:54
R4	10:34	10:43	10:51	10:58	11:03

On five Federal holidays, Juneteenth, Columbus Day, Veterans' Day, Martin Luther King, Jr. Day, and Presidents' Day, the Saturday schedule will be in effect.

Metrobus proveerá servicio con horario de sábado durante los cinco días festivos de Juneteenth, Columbus Day, Veterans Day, Martin Luther King Jr. Day, y Presidents' Day.

Northbound To Highview
Saturday — Sábados

Route Number	Brook-land-CUA M	Michigan Ave. & Queens Chapel Terr. NE (Avodale)	West Hyatts-ville M	Hyatts-ville Crossing M	HIGH-VIEW
AM Service — Servicio matutino					
R4	5:55	6:01	6:07	6:13	6:24
R4	7:00	7:06	7:12	7:18	7:29
R4	8:04	8:10	8:16	8:22	8:33
R4	9:10	9:16	9:22	9:28	9:39
R4	10:20	10:26	10:32	10:38	10:49
R4	11:30	11:36	11:42	11:48	11:59
PM Service — Servicio vespertino					
R4	12:37	12:46	12:50	1:04	1:13
R4	1:45	1:54	1:58	2:12	2:21
R4	2:57	3:06	3:10	3:24	3:33
R4	4:10	4:19	4:23	4:37	4:46
R4	5:15	5:24	5:28	5:42	5:51
R4	6:28	6:34	6:41	6:49	7:00
R4	7:38	7:44	7:51	7:59	8:10
R4	8:48	8:54	9:01	9:09	9:20
R4	9:58	10:04	10:11	10:19	10:30

On five Federal holidays, Juneteenth, Columbus Day, Veterans' Day, Martin Luther King, Jr. Day, and Presidents' Day, the Saturday schedule will be in effect.

Metrobus proveerá servicio con horario de sábado durante los cinco días festivos de Juneteenth, Columbus Day, Veterans Day, Martin Luther King Jr. Day, y Presidents' Day.

Southbound To Brookland-CUA station
Sunday — Domingos

Route Number	High-view	Hyatts-ville Crossing M	West Hyatts-ville M	Michigan Ave. & Queens Chapel Terr. NE (Avodale)	BROOK-LAND-CUA M
AM Service — Servicio matutino					
R4	8:30	8:37	8:44	8:50	8:55
R4	9:30	9:37	9:44	9:50	9:55
R4	10:35	10:42	10:49	10:55	11:00
R4	11:37	11:44	11:51	11:57	12:02
PM Service — Servicio vespertino					
R4	12:41	12:48	12:57	1:03	1:09
R4	1:46	1:53	2:02	2:08	2:14
R4	2:53	3:00	3:09	3:15	3:21
R4	3:58	4:05	4:14	4:20	4:26
R4	5:05	5:12	5:20	5:25	5:31
R4	6:05	6:12	6:20	6:25	6:31
R4	7:05	7:12	7:20	7:25	7:31
R4	8:05	8:12	8:20	8:25	8:31

Northbound To Highview
Sunday — Domingos

Route Number	Brook-land-CUA M	Michigan Ave. & Queens Chapel Terr. NE (Avodale)	West Hyatts-ville M	Hyatts-ville Crossing M	HIGH-VIEW
AM Service — Servicio matutino					
R4	9:00	9:05	9:09	9:19	9:22
R4	10:00	10:08	10:12	10:22	10:29
R4	11:04	11:12	11:16	11:26	11:33
PM Service — Servicio vespertino					
R4	12:08	12:16	12:20	12:30	12:37
R4	1:13	1:21	1:25	1:35	1:42
R4	2:20	2:28	2:32	2:42	2:49
R4	3:25	3:33	3:37	3:47	3:54
R4	4:31	4:39	4:43	4:53	5:00
R4	5:31	5:39	5:43	5:53	6:00
R4	6:35	6:41	6:46	6:55	7:01
R4	7:35	7:41	7:46	7:55	8:01
R4	8:40	8:46	8:51	9:00	9:06

How to use this timetable

- Use the map to find the stops closest to where you will get on and off the bus.
- Select the schedule (Weekday, Saturday, Sunday) for when you will travel. Along the top of the schedule, find the stop at or nearest the point where you will get on the bus. Follow that column down to the time you want to leave.
- Use the same method to find the times the bus is scheduled to arrive at the stop where you will get off the bus.
- If the bus stop is not listed, use the time shown for the bus stop before it as the time to wait at the stop.
- The end-of-the-line or last stop is listed in ALL CAPS on the schedule.

Cómo Usar este Horario

- Use este mapa para localizar las paradas más cercanas a donde se subirá y bajará del autobús.
- Seleccione el horario (Entre semana, sábado, domingo) de cuando viajará. A lo largo de la parte superior del horario, localice la parada o el punto más cercano a la parada en la que se subirá al autobús. Siga esa columna hacia abajo hasta la hora en la que desee salir.
- Utilice el mismo método para localizar las horas en que el autobús está programado para llegar a la parada en donde desea bajarse del autobús.
- Si la parada del autobús no está listada use la hora que se muestra en la parada anterior como la hora de espera en la parada.
- El final de la ruta o la última parada del autobús aparece en letras MAYÚSCULAS en el horario.

English-Español **Effective 9-8-24**

R12

Kenilworth Avenue Line

metrobus ♿

Serves these locations-
Brinda servicio a estas ubicaciones

- **Greenbelt station**
- **Franklin Park (Springhill Lake)**
- **Beltway Plaza**
- **Berwyn Heights**
- **Westchester Park**
- **College Park-U of Md station**
- **Riverdale Park**
- **Bladensburg**
- **Deanwood station**

4712
metrobus
METROBUS

www.wmata.com
Information Anytime 202-637-7000 TTY 202-962-2033

**Washington
Metropolitan Area
Transit Authority**

*A District of Columbia,
Maryland and Virginia
Transit Partnership*

R12

Kenilworth Avenue Line

Effective Sunday, September 8, 2024

A partir del domingo, 8 de septiembre de 2024

R12

Kenilworth Avenue Line

For route and schedule information

Call 202-637-7000

www.wmata.com

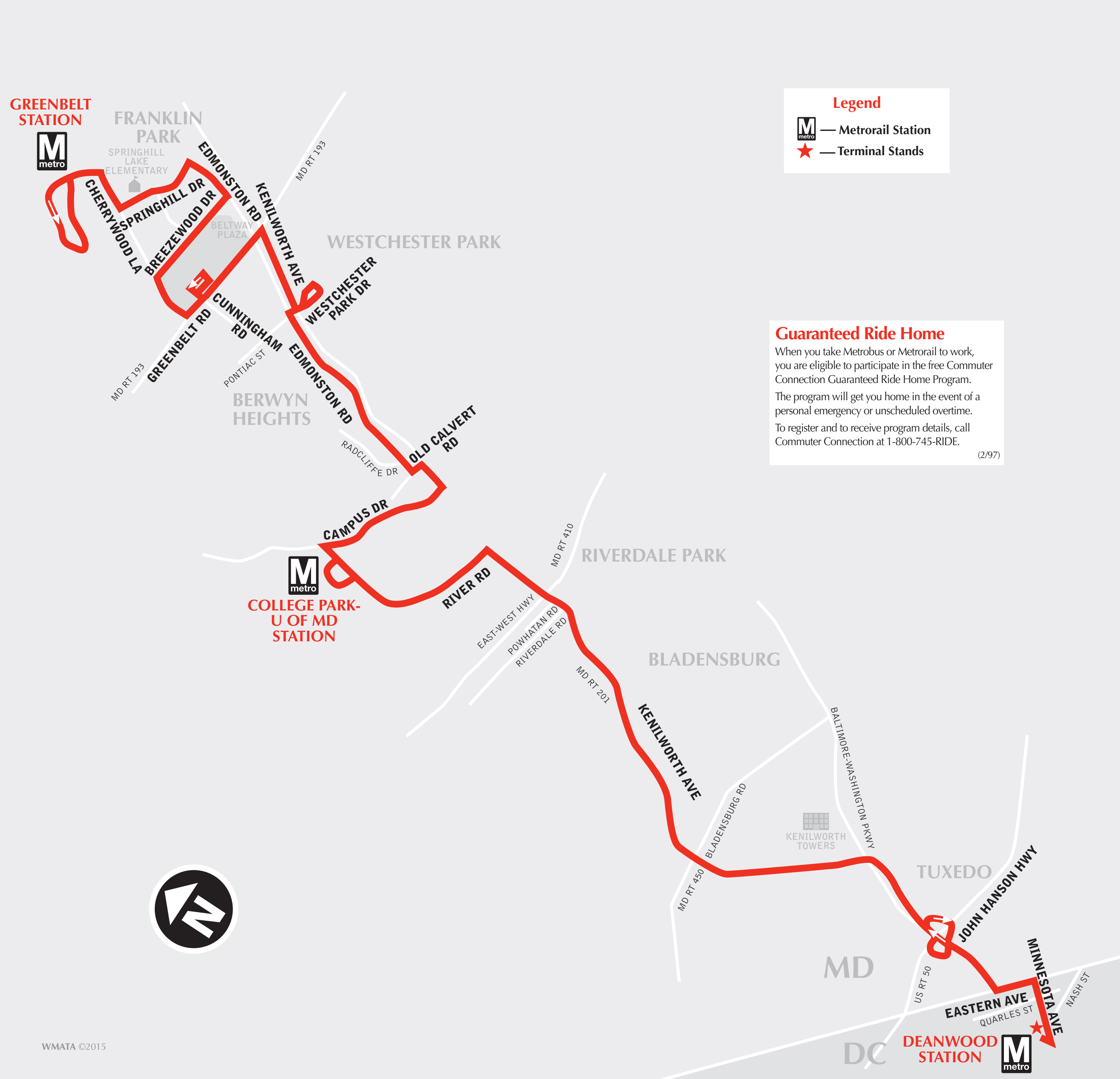

GREENBELT STATION
FRANKLIN PARK
SPRINGHILL LAKE ELEMENTARY
CHERRYWOOD LA
SPRINGHILL DR
BREEZEWOOD DR
EDMONSTON RD
KENILWORTH AVE
BELTWAY PLAZA
MD RT 193
WESTCHESTER PARK
WESTCHESTER PARK DR
CUNNINGHAM RD
GREENBELT RD
MD RT 193
PONTIAC ST
EDMONSTON RD
BERWYN HEIGHTS
OLD CALVERT RD
RADCLIFFE DR
CAMPUS DR
COLLEGE PARK-U OF MD STATION
RIVER RD
MD RT 410
RIVERDALE PARK
EAST-WEST HWY
POWHATAN RD
RIVERDALE RD
MD RT 201
BLADENSBURG
KENILWORTH AVE
BALTIMORE-WASHINGTON PKWY
BLADENSBURG RD
KENILWORTH TOWERS
MD RT 450
TUXEDO
JOHN HANSON HWY
MD
US RT 50
EASTERN AVE
QUARLES ST
MINNESOTA AVE
NASH ST
DEANWOOD STATION
DC
N
WMATA ©2015

Legend

M — Metrorail Station

★ — Terminal Stands

Guaranteed Ride Home

When you take Metrobus or Metrorail to work, you are eligible to participate in the free Commuter Connection Guaranteed Ride Home Program.

The program will get you home in the event of a personal emergency or unscheduled overtime.

To register and to receive program details, call Commuter Connection at 1-800-745-RIDE.

(2/97)

R12

Kenilworth Avenue Line

Effective Sunday, September 8, 2024

A partir del domingo, 8 de septiembre de 2024

Southbound To Deanwood station

Monday thru Friday — De Lunes a viernes

Route Number	Greenbelt M	Edmonston Rd. & Springhill Dr.	Beltway Plaza ■	West-chester Park	College Park-U of Md M	Kenilworth Ave. & Riverdale Rd. (East-West Hwy.)	Kenilworth Towers	DEAN-WOOD M
AM Service — Servicio matutino								
R12	5:00	5:04	●	5:16	5:24	5:29	5:35	5:43
R12	5:30	5:34	●	5:46	5:54	5:59	6:05	6:13
R12	6:00	6:04	●	6:16	6:24	6:29	6:35	6:43
R12	6:30	6:34	●	6:46	6:54	6:59	7:05	7:13
R12	7:00	7:04	●	7:16	7:24	7:29	7:35	7:43
R12	7:30	7:35	●	7:49	7:58	8:04	8:11	8:21
R12	8:00	8:05	8:14	8:21	8:30	8:36	8:43	8:53
R12	8:30	8:35	8:44	8:51	9:00	9:06	9:13	9:23
R12	9:00	9:05	9:14	9:21	9:30	9:36	9:43	9:53
R12	9:30	9:35	9:44	9:51	10:00	10:06	10:13	10:23
R12	10:30	10:34	10:42	10:48	10:57	11:02	11:08	11:17
R12	11:30	11:34	11:42	11:48	11:57	12:02	12:08	12:17
PM Service — Servicio vespertino								
R12	12:30	12:34	12:42	12:48	12:57	1:02	1:08	1:17
R12	1:25	1:29	1:37	1:43	1:52	1:57	2:03	2:12
R12	2:05	2:09	2:17	2:23	2:32	2:37	2:43	2:52
R12	2:40	2:44	2:52	2:58	3:07	3:12	3:18	3:27
R12	3:15	3:20	3:29	3:36	3:46	3:52	3:59	4:09
R12	3:50	3:55	4:04	4:11	4:21	4:27	4:34	4:44
R12	4:20	4:25	4:34	4:41	4:51	4:57	5:04	5:14
R12	4:50	4:55	5:04	5:11	5:21	5:27	5:34	5:44
R12	5:20	5:25	5:34	5:41	5:51	5:57	6:04	6:14
R12	5:50	5:55	6:04	6:11	6:21	6:27	6:34	6:44
R12	6:20	6:25	6:34	6:41	6:51	6:57	7:04	7:14
R12	6:50	6:54	7:02	7:08	7:17	7:22	7:28	7:36
R12	7:20	7:24	7:32	7:38	7:47	7:52	7:58	8:06
R12	8:20	8:24	8:32	8:38	8:47	8:52	8:58	9:06

■ — *Buses are timed at stop under parking garage.*
Estas horas son las de la parada del autobús que está debajo del garaje del estacionamiento.

● — *These trips do not loop through shopping center. Use stops on Greenbelt Road.*
Estos viajes no darán vuelta a través del centro comercial. Use las paradas de la calle Greenbelt Road..

Northbound To Greenbelt station

Monday thru Friday — De Lunes a viernes

Route Number	Deanwood M	Kenilworth Towers	Kenilworth Ave. & Riverdale Rd. (East-West Hwy.)	College Park-U of Md M	West-chester Park	Beltway Plaza ■	Edmonston Rd. & Springhill Dr.	GREEN-BELT M
AM Service — Servicio matutino								
R12	5:05	5:13	5:19	5:24	5:32	●	5:42	5:46
R12	5:35	5:43	5:49	5:54	6:02	●	6:12	6:16
R12	6:05	6:13	6:19	6:24	6:32	●	6:42	6:46
R12	6:35	6:44	6:51	6:57	7:06	●	7:18	7:23
R12	7:05	7:14	7:21	7:27	7:36	●	7:48	7:53
R12	7:35	7:44	7:51	7:57	8:06	●	8:18	8:23
R12	8:05	8:14	8:21	8:27	8:36	8:43	8:50	8:55
R12	8:35	8:44	8:51	8:57	9:06	9:13	9:20	9:25
R12	9:05	9:14	9:20	9:26	9:35	9:42	9:47	9:52
R12	9:35	9:44	9:50	9:56	10:05	10:12	10:17	10:22
R12	10:35	10:44	10:50	10:56	11:05	11:12	11:17	11:22
R12	11:35	11:44	11:50	11:56	12:05	12:12	12:17	12:22
PM Service — Servicio vespertino								
R12	12:35	12:44	12:50	12:56	1:05	1:12	1:17	1:22
R12	1:35	1:44	1:50	1:56	2:05	2:12	2:17	2:22
R12	2:20	2:29	2:35	2:41	2:50	2:57	3:02	3:07
R12	2:50	3:00	3:08	3:15	3:25	3:32	3:38	3:44
R12	3:20	3:30	3:38	3:45	3:55	4:02	4:08	4:14
R12	3:50	4:00	4:08	4:15	4:25	4:32	4:38	4:44
R12	4:20	4:30	4:38	4:45	4:55	5:02	5:08	5:14
R12	4:50	5:00	5:08	5:15	5:25	5:32	5:38	5:44
R12	5:20	5:30	5:38	5:45	5:55	6:02	6:08	6:14
R12	5:50	5:58	6:05	6:11	6:21	6:27	6:33	6:38
R12	6:20	6:28	6:35	6:41	6:51	6:57	7:03	7:08
R12	6:50	6:58	7:05	7:11	7:21	7:27	7:33	7:38
R12	7:20	7:28	7:35	7:41	7:51	7:57	8:03	8:08
R12	7:50	7:58	8:05	8:11	8:21	8:27	8:33	8:38
R12	8:20	8:28	8:35	8:41	8:51	8:57	9:03	9:08
R12	9:20	9:27	9:33	9:38	9:45	9:50	9:55	10:00

■ — *Buses are timed at stop under parking garage.*
Estas horas son las de la parada del autobús que está debajo del garaje del estacionamiento.

● — *These trips do not loop through shopping center. Use stops on Greenbelt Road.*
Estos viajes no darán vuelta a través del centro comercial. Use las paradas de la calle Gree

On five Federal holidays, Juneteenth, Columbus Day, Veterans' Day, Martin Luther King, Jr. Day, and Presidents' Day, the Saturday schedule will be in effect.
Metrobus proveerá servicio con horario de sábado durante los cinco días festivos de Juneteenth, Columbus Day, Veterans Day, Martin Luther King Jr. Day, y Presidents' Day.

R12
Kenilworth Avenue Line

Effective Sunday, September 8, 2024
A partir del domingo, 8 de septiembre de 2024

Southbound To Deanwood station

Saturday — Sábados

Route Number	Greenbelt M	Edmonston Rd. & Springhill Dr.	Beltway Plaza ■	West-chester Park	College Park-U of Md M	Kenilworth Ave. & Riverdale Rd. (East-West Hwy.)	Kenilworth Towers	DEAN-WOOD M
AM Service — Servicio matutino								
R12	5:05	5:09	5:16	5:22	5:30	5:35	5:41	5:48
R12	6:05	6:09	6:16	6:22	6:30	6:35	6:41	6:48
R12	7:05	7:09	7:16	7:22	7:30	7:35	7:41	7:48
R12	8:05	8:09	8:16	8:22	8:30	8:35	8:41	8:48
R12	9:05	9:09	9:16	9:22	9:30	9:35	9:41	9:48
R12	10:05	10:09	10:16	10:22	10:30	10:35	10:41	10:48
R12	11:05	11:09	11:16	11:22	11:30	11:35	11:41	11:48
PM Service — Servicio vespertino								
R12	12:05	12:09	12:18	12:22	12:30	12:36	12:41	12:49
R12	1:05	1:09	1:18	1:22	1:30	1:36	1:41	1:49
R12	2:05	2:09	2:18	2:22	2:30	2:36	2:41	2:49
R12	3:05	3:10	3:20	3:25	3:33	3:39	3:44	3:51
R12	4:05	4:10	4:20	4:25	4:33	4:39	4:44	4:51
R12	5:05	5:10	5:20	5:25	5:33	5:39	5:44	5:51
R12	6:05	6:10	6:20	6:25	6:33	6:39	6:44	6:51
R12	7:05	7:09	7:18	7:22	7:31	7:37	7:42	7:49
R12	8:05	8:09	8:18	8:22	8:31	8:37	8:42	8:49
R12	9:05	9:09	9:18	9:22	9:31	9:37	9:42	9:49
R12	10:05	10:09	10:18	10:22	10:31	10:37	10:42	10:49

■ — *Buses are timed at stop under parking garage.*
Estas horas son las de la parada del autobús que está debajo del garaje del estacionamiento.

Northbound To Greenbelt station

Saturday — Sábados

Route Number	Deanwood M	Kenilworth Towers	Kenilworth Ave. & Riverdale Rd. (East-West Hwy.)	College Park-U of Md M	West-chester Park	Beltway Plaza ■	Edmonston Rd. & Springhill Dr.	GREEN-BELT M
AM Service — Servicio matutino								
R12	5:00	5:07	5:13	5:18	5:26	5:32	5:38	5:43
R12	6:00	6:07	6:13	6:18	6:26	6:32	6:38	6:43
R12	7:00	7:07	7:13	7:18	7:26	7:32	7:38	7:43
R12	8:00	8:07	8:13	8:18	8:26	8:32	8:38	8:43
R12	9:00	9:07	9:13	9:18	9:26	9:32	9:38	9:43
R12	10:00	10:07	10:13	10:18	10:26	10:32	10:38	10:43
R12	11:00	11:07	11:13	11:18	11:26	11:32	11:38	11:43
PM Service — Servicio vespertino								
R12	12:00	12:08	12:16	12:20	12:29	12:36	12:42	12:45
R12	1:00	1:08	1:16	1:20	1:29	1:36	1:42	1:45
R12	2:00	2:08	2:16	2:20	2:29	2:36	2:42	2:45
R12	3:00	3:08	3:15	3:20	3:29	3:36	3:43	3:47
R12	4:00	4:08	4:15	4:20	4:29	4:36	4:43	4:47
R12	5:00	5:08	5:15	5:20	5:29	5:36	5:43	5:47
R12	6:00	6:08	6:15	6:20	6:29	6:36	6:43	6:47
R12	7:00	7:07	7:14	7:18	7:28	7:35	7:41	7:45
R12	8:00	8:07	8:14	8:18	8:28	8:35	8:41	8:45
R12	9:00	9:07	9:14	9:18	9:28	9:35	9:41	9:45

■ — *Buses are timed at stop under parking garage.*
Estas horas son las de la parada del autobús que está debajo del garaje del estacionamiento.

No Sunday Service - No hay servicio los domingos

English-Español Effective 12-17-23

S2

16th Street Line

metrobus

Serves these locations-
Brinda servicio a estas ubicaciones

- Paul S. Sarbanes Transit Center (Silver Spring station)
- Shepherd Park
- Brightwood
- Carter Barron Park & Ride Lot
- Crestwood
- McPherson Sq station
- Metro Center station
- Federal Triangle (10th St. and Constitution Ave. N.W.)
- L'Enfant Plaza station (Late night & early morning only)

www.wmata.com
Information Anytime 202-637-7000 TTY 202-962-2033

How to use this timetable

- Use the map to find the stops closest to where you will get on and off the bus.
- Select the schedule (Weekday, Saturday, Sunday) for when you will travel. Along the top of the schedule, find the stop at or nearest the point where you will get on the bus. Follow that column down to the time you want to leave.
- Use the same method to find the times the bus is scheduled to arrive at the stop where you will get off the bus.
- If the bus stop is not listed, use the time shown for the bus stop before it as the time to wait at the stop.
- The end-of-the-line or last stop is listed in ALL CAPS on the schedule.

Cómo Usar este Horario

- Use este mapa para localizar las paradas más cercanas a donde se subirá y bajará del autobús.
- Seleccione el horario (Entre semana, sábado, domingo) de cuando viajará. A lo largo de la parte superior del horario, localice la parada o el punto más cercano a la parada en la que se subirá al autobús. Siga esa columna hacia abajo hasta la hora en la que desee salir.
- Utilice el mismo método para localizar las horas en que el autobús está programado para llegar a la parada en donde desea bajarse del autobús.
- Si la parada del autobús no está listada use la hora que se muestra en la parada anterior como la hora de espera en la parada.
- El final de la ruta o la última parada del autobús aparece en letras MAYÚSCULAS en el horario.

Washington
Metropolitan Area
Transit Authority

A District of Columbia,
Maryland and Virginia
Transit Partnership

S2
16th Street Line

Effective Sunday, December 17, 2023
A partir del domingo, 17 de deciembre de 20233

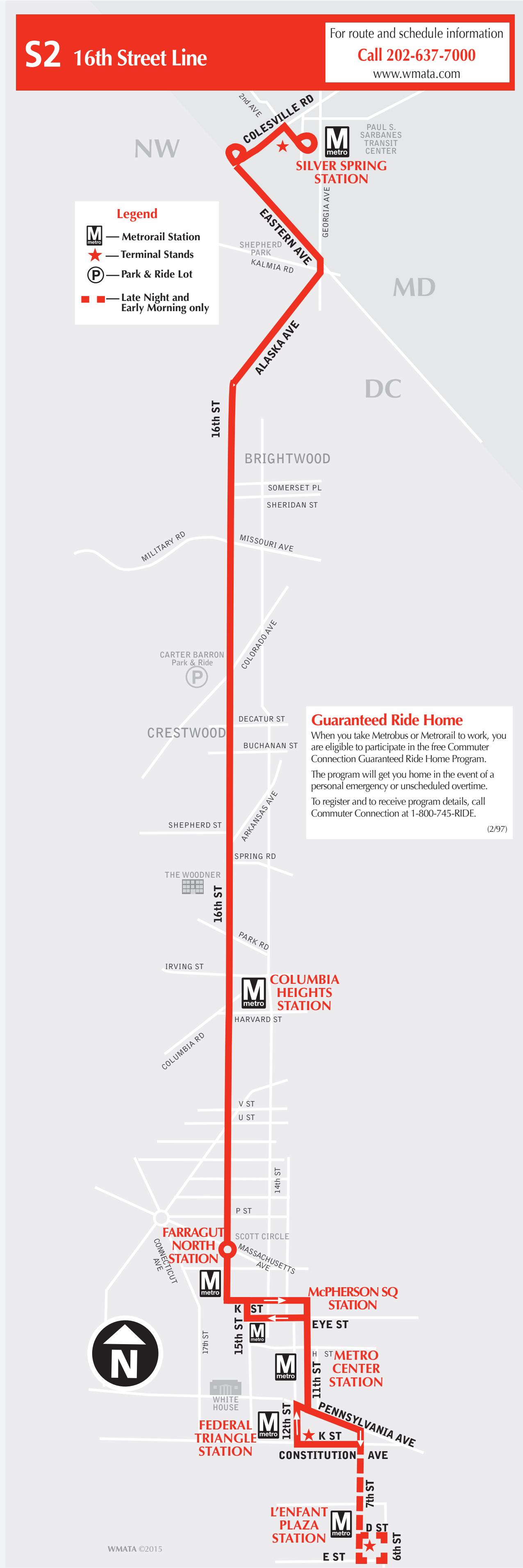
S2 16th Street Line
For route and schedule information
Call 202-637-7000
www.wmata.com
Legend
M — Metrorail Station
★ — Terminal Stands
P — Park & Ride Lot
■ ■ — Late Night and Early Morning only
NW
MD
DC
2nd AVE
COLESVILLE RD
PAUL S. SARBANES TRANSIT CENTER
SILVER SPRING STATION
GEORGIA AVE
EASTERN AVE
SHEPHERD PARK
KALMIA RD
ALASKA AVE
16th ST
BRIGHTWOOD
SOMERSET PL
SHERIDAN ST
MISSOURI AVE
MILITARY RD
COLORADO AVE
CARTER BARRON Park & Ride
CRESTWOOD
DECATUR ST
BUCHANAN ST
ARKANSAS AVE
SHEPHERD ST
SPRING RD
THE WOODNER
PARK RD
IRVING ST
COLUMBIA HEIGHTS STATION
HARVARD ST
COLUMBIA RD
V ST
U ST
14th ST
P ST
SCOTT CIRCLE
MASSACHUSETTS AVE
FARRAGUT NORTH STATION
CONNECTICUT AVE
K ST
McPHERSON SQ STATION
EYE ST
15th ST
17th ST
H ST
METRO CENTER STATION
11th ST
WHITE HOUSE
PENNSYLVANIA AVE
FEDERAL TRIANGLE STATION
12th ST
K ST
CONSTITUTION AVE
7th ST
L'ENFANT PLAZA STATION
D ST
6th ST
E ST
N
WMATA ©2015

Guaranteed Ride Home

When you take Metrobus or Metrorail to work, you are eligible to participate in the free Commuter Connection Guaranteed Ride Home Program.

The program will get you home in the event of a personal emergency or unscheduled overtime.

To register and to receive program details, call Commuter Connection at 1-800-745-RIDE.

(2/97)

Southbound To Federal Triangle

Monday thru Friday — De Lunes a viernes

Route Number	Paul S. Sarbanes Transit Center (Silver Spring)	Eastern Ave. & 16th St. NW (District Line)	16th & Sheridan Sts. NW	16th & Buchanan Sts. NW	16th & Irving Sts. NW	16th & U Sts. NW	K & 13th Sts. NW (Franklin Square)	10th St. & Constitution Ave. NW (FEDERAL TRIANGLE)	Pennsylvania Ave. & 7th Street NW (Archives)	D St. & 7th St. SW (L'ENFANT PLAZA)
AM Service — Servicio matutino										
S2	1:00	1:04	1:11	1:15	1:20	1:24	1:30	-	1:36	1:39
S2	1:20	1:24	1:31	1:35	1:40	1:44	1:50	-	1:56	1:59
S2	1:40	1:44	1:51	1:55	2:00	2:04	2:10	-	2:16	2:19
S2	2:00	2:04	2:11	2:15	2:20	2:24	2:30	-	2:36	2:39
S2	2:20	2:24	2:31	2:35	2:40	2:44	2:50	-	2:56	2:59
S2	2:40	2:44	2:51	2:55	3:00	3:04	3:10	-	3:16	3:19
S2	3:00	3:04	3:11	3:15	3:20	3:24	3:30	-	3:36	3:39
S2	3:20	3:24	3:31	3:35	3:40	3:44	3:50	-	3:56	3:59
S2	3:40	3:44	3:51	3:55	4:00	4:04	4:10	-	4:16	4:19
S2	4:00	4:05	4:13	4:18	4:24	4:28	4:35	-	4:42	4:46
S2	4:15	4:20	4:28	4:33	4:39	4:43	4:50	-	4:57	5:01
S2	4:30	4:35	4:44	4:49	4:55	4:59	5:07	5:14	-	-
S2	4:45	4:50	4:59	5:04	5:10	5:14	5:22	5:29	-	-
S2	5:00	5:05	5:14	5:19	5:25	5:29	5:37	5:44	-	-
S2	5:12	5:17	5:26	5:31	5:37	5:41	5:49	5:56	-	-
S2	5:24	5:29	5:38	5:43	5:49	5:53	6:01	6:08	-	-
S2	5:36	5:41	5:50	5:55	6:01	6:05	6:13	6:20	-	-
S2	5:48	5:53	6:02	6:07	6:15	6:20	6:28	6:36	-	-
S2	6:00	6:05	6:14	6:19	6:27	6:32	6:40	6:48	-	-
S2	6:10	6:15	6:24	6:29	6:37	6:42	6:50	6:58	-	-
S2	6:20	6:25	6:34	6:39	6:47	6:52	7:00	7:08	-	-
S2	6:30	6:35	6:44	6:49	6:57	7:02	7:10	7:18	-	-
S2	6:40	6:46	6:56	7:01	7:09	7:14	7:22	7:30	-	-
S2	6:50	6:56	7:06	7:11	7:19	7:24	7:32	7:40	-	-
S2	7:00	7:06	7:16	7:21	7:29	7:34	7:42	7:50	-	-
S2	7:10	7:18	7:29	7:35	7:43	7:49	7:59	8:07	-	-
S2	-	-	7:36	7:40	7:48	7:54	8:04	8:12	-	-
S2	7:20	7:28	7:39	7:45	7:53	7:59	8:09	8:17	-	-
S2	-	-	7:46	7:50	7:58	8:04	8:14	8:22	-	-
S2	7:30	7:38	7:49	7:55	8:03	8:09	8:19	8:27	-	-
S2	-	-	7:56	8:00	8:08	8:14	8:24	8:32	-	-
S2	7:40	7:48	7:59	8:05	8:13	8:19	8:29	8:37	-	-
S2	-	-	8:06	8:10	8:18	8:24	8:34	8:42	-	-
S2	7:50	7:58	8:09	8:15	8:23	8:29	8:39	8:47	-	-
S2	8:00	8:08	8:19	8:25	8:33	8:39	8:49	8:57	-	-
S2	8:10	8:18	8:29	8:35	8:43	8:49	8:59	9:07	-	-
S2	8:20	8:28	8:39	8:45	8:53	8:59	9:09	9:17	-	-
S2	8:30	8:38	8:49	8:55	9:03	9:09	9:19	9:27	-	-
S2	8:40	8:45	8:55	9:00	9:08	9:15	9:25	9:34	-	-
S2	8:50	8:55	9:05	9:10	9:18	9:25	9:35	9:44	-	-
S2	9:00	9:05	9:15	9:20	9:28	9:35	9:45	9:54	-	-
S2	9:12	9:17	9:27	9:32	9:40	9:47	9:57	10:06	-	-
S2	9:24	9:29	9:39	9:44	9:52	9:59	10:09	10:18	-	-
S2	9:36	9:41	9:51	9:56	10:04	10:11	10:21	10:30	-	-
S2	9:48	9:53	10:02	10:07	10:16	10:22	10:31	10:39	-	-
S2	10:00	10:05	10:14	10:19	10:28	10:34	10:43	10:51	-	-
S2	10:15	10:20	10:29	10:34	10:43	10:49	10:58	11:06	-	-
S2	10:30	10:35	10:44	10:49	10:58	11:04	11:13	11:21	-	-
S2	10:45	10:50	10:59	11:04	11:13	11:19	11:28	11:36	-	-
S2	11:00	11:05	11:14	11:19	11:28	11:34	11:43	11:51	-	-
S2	11:15	11:20	11:29	11:34	11:43	11:49	11:58	12:06	-	-
S2	11:30	11:35	11:44	11:49	11:58	12:04	12:13	12:23	-	-
S2	11:45	11:50	11:59	12:04	12:13	12:19	12:28	12:38	-	-

S2
16th Street Line

Effective Sunday, December 17, 2023
A partir del domingo, 17 de deciembre de 20233

Southbound To Federal Triangle

Monday thru Friday — De Lunes a viernes

Route Number	Paul S. Sarbanes Transit Center (Silver Spring)	Eastern Ave. & 16th St. NW (District Line)	16th & Sheridan Sts. NW	16th & Buchanan Sts. NW	16th & Irving Sts. NW	16th & U Sts. NW	K & 13th Sts. NW (Franklin Square)	10th St. & Constitution Ave. NW (FEDERAL TRIANGLE)	Pennsylvania Ave. & 7th Street NW (Archives)	D St. & 7th St. SW (L'ENFANT PLAZA)
PM Service — Servicio vespertino										
S2	12:00	12:05	12:14	12:19	12:28	12:34	12:43	12:53	-	-
S2	12:15	12:20	12:29	12:34	12:43	12:49	12:58	1:08	-	-
S2	12:30	12:35	12:44	12:49	12:58	1:04	1:13	1:23	-	-
S2	12:45	12:50	12:59	1:04	1:13	1:19	1:28	1:38	-	-
S2	1:00	1:05	1:14	1:19	1:28	1:34	1:43	1:53	-	-
S2	1:15	1:20	1:29	1:34	1:43	1:49	1:58	2:08	-	-
S2	1:30	1:35	1:44	1:49	1:58	2:04	2:13	2:23	-	-
S2	1:45	1:50	2:01	2:07	2:16	2:22	2:32	2:43	-	-
S2	2:00	2:05	2:16	2:22	2:31	2:37	2:47	2:58	-	-
S2	2:15	2:20	2:31	2:37	2:46	2:52	3:02	3:13	-	-
S2	2:30	2:35	2:46	2:52	3:01	3:07	3:17	3:28	-	-
S2	2:45	2:50	3:01	3:07	3:16	3:22	3:32	3:43	-	-
S2	3:00	3:05	3:16	3:22	3:31	3:37	3:47	3:58	-	-
S2	3:15	3:20	3:31	3:37	3:46	3:52	4:02	4:13	-	-
S2	3:30	3:35	3:46	3:52	4:01	4:07	4:17	4:28	-	-
S2	3:45	3:50	4:01	4:07	4:16	4:22	4:32	4:43	-	-
S2	4:00	4:05	4:16	4:22	4:31	4:37	4:47	4:58	-	-
S2	4:15	4:20	4:31	4:37	4:46	4:52	5:02	5:13	-	-
S2	4:30	4:35	4:46	4:52	5:01	5:07	5:17	5:28	-	-
S2	4:45	4:50	5:01	5:07	5:16	5:22	5:32	5:43	-	-
S2	5:00	5:05	5:16	5:22	5:31	5:37	5:47	5:58	-	-
S2	5:15	5:20	5:31	5:37	5:46	5:52	6:02	6:13	-	-
S2	5:30	5:35	5:46	5:52	6:01	6:07	6:17	6:28	-	-
S2	5:45	5:50	6:00	6:05	6:12	6:17	6:25	6:34	-	-
S2	6:00	6:05	6:15	6:20	6:27	6:32	6:40	6:49	-	-
S2	6:15	6:20	6:30	6:35	6:42	6:47	6:55	7:04	-	-
S2	6:30	6:35	6:45	6:50	6:57	7:02	7:10	7:19	-	-
S2	6:45	6:50	7:00	7:05	7:12	7:17	7:25	7:34	-	-
S2	7:00	7:05	7:15	7:20	7:27	7:32	7:40	7:49	-	-
S2	7:15	7:20	7:30	7:35	7:42	7:47	7:55	8:04	-	-
S2	7:30	7:35	7:45	7:50	7:57	8:02	8:10	8:19	-	-
S2	7:45	7:50	8:00	8:05	8:12	8:17	8:25	8:34	-	-
S2	8:00	8:05	8:15	8:20	8:27	8:32	8:40	8:49	-	-
S2	8:15	8:20	8:30	8:35	8:42	8:47	8:55	9:04	-	-
S2	8:30	8:35	8:44	8:49	8:56	9:01	9:09	9:18	-	-
S2	8:45	8:50	8:59	9:04	9:11	9:16	9:24	9:33	-	-
S2	9:00	9:05	9:14	9:19	9:26	9:31	9:39	9:48	-	-
S2	9:15	9:20	9:29	9:34	9:41	9:46	9:54	10:03	-	-
S2	9:30	9:35	9:43	9:48	9:55	9:59	10:06	10:14	-	-
S2	9:45	9:50	9:58	10:03	10:10	10:14	10:21	10:29	-	-
S2	10:00	10:05	10:13	10:18	10:25	10:29	10:36	10:44	-	-
S2	10:15	10:20	10:28	10:33	10:40	10:44	10:51	10:59	-	-
S2	10:30	10:35	10:43	10:48	10:55	10:59	11:06	11:14	-	-
S2	10:45	10:50	10:58	11:03	11:10	11:14	11:21	11:29	-	-
S2	11:00	11:05	11:13	11:18	11:25	11:29	11:36	11:44	-	-
S2	11:20	11:24	11:31	11:35	11:41	11:45	11:51	-	11:58	12:01
S2	11:40	11:44	11:51	11:55	12:01	12:05	12:11	-	12:18	12:21
After Midnight — Servicio después de la medianoche										
S2	12:00	12:04	12:11	12:15	12:21	12:25	12:31	-	12:38	12:41
S2	12:20	12:24	12:31	12:35	12:40	12:44	12:50	-	12:56	12:59
S2	12:40	12:44	12:51	12:55	1:00	1:04	1:10	-	1:16	1:19

S2

16th Street Line

Effective Sunday, December 17, 2023

A partir del domingo, 17 de diciembre de 20233

Northbound To Silver Spring station

Monday thru Friday — De Lunes a viernes

Route Number	D St. & 7th St. SW (L'Enfant Plaza) M	Constitution Ave. & 9th St. NW (Archives) M	10th St. & Constitution Ave. NW (Federal Triangle)	I & 14th Sts. NW (McPherson Sq) M	16th & U Sts. NW	16th & Irving Sts. NW	16th & Buchanan Sts. NW	16th St. & Somerset Pl. NW	Eastern Ave. & 16th St. NW (District Line)	Paul S. Sarbanes Transit Center (SILVER SPRING) M
AM Service — Servicio matutino										
S2	1:55	1:59	-	2:05	2:13	2:17	2:22	2:27	2:35	2:38
S2	2:15	2:19	-	2:25	2:33	2:37	2:42	2:47	2:55	2:58
S2	2:35	2:39	-	2:45	2:53	2:57	3:02	3:07	3:15	3:18
S2	2:55	2:59	-	3:05	3:13	3:17	3:22	3:27	3:35	3:38
S2	3:15	3:19	-	3:25	3:33	3:37	3:42	3:47	3:55	3:58
S2	3:35	3:39	-	3:45	3:53	3:57	4:02	4:07	4:15	4:18
S2	3:52	3:58	-	4:05	4:13	4:17	4:22	4:27	4:36	4:39
S2	4:12	4:18	-	4:25	4:33	4:37	4:42	4:47	4:56	4:59
S2	4:32	4:38	-	4:45	4:53	4:57	5:02	5:07	5:16	5:19
S2	4:52	4:58	-	5:05	5:13	5:17	5:22	5:27	5:36	5:39
S2	5:09	5:15	-	5:22	5:30	5:34	5:39	5:44	5:53	5:56
S2	-	-	5:30	5:37	5:45	5:49	5:54	5:59	6:07	6:10
S2	-	-	5:45	5:52	6:00	6:05	6:10	6:15	6:24	6:27
S2	-	-	6:00	6:07	6:15	6:20	6:25	6:30	6:39	6:42
S2	-	-	6:15	6:22	6:30	6:35	6:40	6:45	6:54	6:57
S2	-	-	6:30	6:37	6:46	6:51	6:56	7:01	7:10	7:12
S2	-	-	6:45	6:52	7:01	7:06	7:11	7:16	7:25	7:27
S2	-	-	7:00	7:07	7:16	7:21	7:26	7:31	7:40	7:42
S2	-	-	7:15	7:22	7:31	7:36	7:41	7:46	7:55	7:57
S2	-	-	7:30	7:37	7:46	7:51	7:56	8:01	8:10	8:12
S2	-	-	7:45	7:53	8:03	8:08	8:14	8:19	8:28	8:31
S2	-	-	8:00	8:08	8:18	8:23	8:29	8:34	8:43	8:46
S2	-	-	8:15	8:23	8:33	8:38	8:44	8:49	8:58	9:01
S2	-	-	8:30	8:38	8:48	8:53	8:59	9:04	9:13	9:16
S2	-	-	8:45	8:53	9:03	9:08	9:14	9:19	9:28	9:31
S2	-	-	9:00	9:08	9:18	9:23	9:29	9:34	9:43	9:46
S2	-	-	9:15	9:23	9:33	9:38	9:44	9:49	9:58	10:01
S2	-	-	9:30	9:38	9:48	9:53	9:59	10:04	10:13	10:16
S2	-	-	9:45	9:53	10:03	10:08	10:14	10:19	10:28	10:31
S2	-	-	10:00	10:08	10:18	10:23	10:29	10:34	10:43	10:46
S2	-	-	10:15	10:23	10:33	10:38	10:44	10:49	10:58	11:01
S2	-	-	10:30	10:38	10:48	10:53	10:59	11:04	11:13	11:16
S2	-	-	10:45	10:53	11:03	11:08	11:14	11:19	11:28	11:31
S2	-	-	11:00	11:08	11:18	11:23	11:29	11:34	11:43	11:46
S2	-	-	11:15	11:23	11:33	11:38	11:44	11:49	11:58	12:01
S2	-	-	11:30	11:38	11:49	11:55	12:01	12:06	12:16	12:19
S2	-	-	11:45	11:53	12:04	12:10	12:16	12:21	12:31	12:34
PM Service — Servicio vespertino										
S2	-	-	12:00	12:08	12:19	12:25	12:31	12:36	12:46	12:49
S2	-	-	12:15	12:23	12:34	12:40	12:46	12:51	1:01	1:04
S2	-	-	12:30	12:38	12:49	12:55	1:01	1:06	1:16	1:19
S2	-	-	12:45	12:53	1:04	1:10	1:16	1:21	1:31	1:34
S2	-	-	1:00	1:08	1:19	1:25	1:31	1:36	1:46	1:49
S2	-	-	1:15	1:23	1:34	1:40	1:46	1:51	2:01	2:04
S2	-	-	1:30	1:38	1:49	1:55	2:01	2:06	2:16	2:19
S2	-	-	1:45	1:53	2:04	2:10	2:16	2:21	2:31	2:34
S2	-	-	2:00	2:08	2:19	2:25	2:31	2:36	2:46	2:49
S2	-	-	2:12	2:20	2:31	2:37	2:43	2:48	2:58	3:01
S2	-	-	2:24	2:32	2:43	2:49	2:55	3:00	3:10	3:13
S2	-	-	2:36	2:44	2:55	3:01	3:07	3:12	3:22	3:25
S2	-	-	2:48	2:56	3:07	3:13	3:19	3:24	3:34	3:37
S2	-	-	3:00	3:10	3:22	3:29	3:36	3:43	3:55	3:59
S2	-	-	3:10	3:20	3:32	3:39	3:46	3:53	4:05	4:09
S2	-	-	3:20	3:30	3:42	3:49	3:56	4:03	4:15	4:19
S2	-	-	3:30	3:40	3:52	3:59	4:06	4:13	4:25	4:29

S2
16th Street Line

Effective Sunday, December 17, 2023

A partir del domingo, 17 de deciembre de 20233

Northbound To Silver Spring station

Monday thru Friday — De Lunes a viernes

Route Number	D St. & 7th St. SW (L'Enfant Plaza) M	Constitution Ave. & 9th St. NW (Archives) M	10th St. & Constitution Ave. NW (Federal Triangle)	I & 14th Sts. NW (McPherson Sq) M	16th & U Sts. NW	16th & Irving Sts. NW	16th & Buchanan Sts. NW	16th St. & Somerset Pl. NW	Eastern Ave. & 16th St. NW (District Line)	Paul S. Sarbanes Transit Center (SILVER SPRING) M
S2	-	-	3:40	3:50	4:02	4:09	4:16	4:23	4:35	4:39
PM Service — Servicio vespertino										
S2	-	-	3:50	4:00	4:12	4:19	4:26	4:33	4:45	4:49
S2	-	-	4:00	4:10	4:22	4:29	4:36	4:43	4:55	4:59
S2	-	-	4:10	4:20	4:32	4:39	4:46	4:53	5:05	5:09
S2	-	-	4:20	4:30	4:42	4:49	4:56	5:03	5:15	5:19
S2	-	-	4:30	4:40	4:52	4:59	5:06	5:13	5:25	5:29
S2	-	-	4:40	4:50	5:02	5:09	5:16	5:23	5:35	5:39
S2	-	-	4:50	5:00	5:12	5:19	5:26	5:33	5:45	5:49
S2	-	-	5:00	5:10	5:22	5:29	5:36	5:43	5:55	5:59
S2	-	-	5:10	5:20	5:32	5:39	5:46	5:53	6:05	6:09
S2	-	-	5:20	5:30	5:42	5:49	5:56	6:03	6:15	6:19
S2	-	-	5:30	5:40	5:52	5:59	6:06	6:13	6:25	6:29
S2	-	-	5:40	5:50	6:02	6:08	6:14	6:19	6:29	6:32
S2	-	-	5:50	6:00	6:12	6:18	6:24	6:29	6:39	6:42
S2	-	-	6:00	6:10	6:22	6:28	6:34	6:39	6:49	6:52
S2	-	-	6:12	6:22	6:34	6:40	6:46	6:51	7:01	7:04
S2	-	-	6:24	6:34	6:46	6:52	6:58	7:03	7:13	7:16
S2	-	-	6:36	6:46	6:58	7:04	7:10	7:15	7:25	7:28
S2	-	-	6:48	6:58	7:10	7:16	7:22	7:27	7:37	7:40
S2	-	-	7:00	7:10	7:22	7:28	7:34	7:39	7:49	7:52
S2	-	-	7:15	7:25	7:37	7:43	7:49	7:54	8:04	8:07
S2	-	-	7:30	7:38	7:49	7:55	8:01	8:06	8:14	8:17
S2	-	-	7:45	7:53	8:04	8:10	8:16	8:21	8:29	8:32
S2	-	-	8:00	8:08	8:19	8:25	8:31	8:36	8:44	8:47
S2	-	-	8:15	8:23	8:34	8:40	8:46	8:51	8:59	9:02
S2	-	-	8:30	8:38	8:49	8:55	9:01	9:06	9:14	9:17
S2	-	-	8:45	8:53	9:04	9:10	9:16	9:21	9:29	9:32
S2	-	-	9:00	9:08	9:19	9:25	9:31	9:36	9:44	9:47
S2	-	-	9:15	9:23	9:34	9:40	9:46	9:51	9:59	10:02
S2	-	-	9:30	9:38	9:49	9:55	10:01	10:06	10:14	10:17
S2	-	-	9:45	9:53	10:04	10:10	10:16	10:21	10:29	10:32
S2	-	-	10:00	10:08	10:19	10:25	10:31	10:36	10:44	10:47
S2	-	-	10:15	10:23	10:34	10:40	10:46	10:51	10:59	11:02
S2	-	-	10:30	10:38	10:49	10:55	11:01	11:06	11:14	11:17
S2	-	-	10:45	10:53	11:03	11:09	11:15	11:20	11:28	11:31
S2	-	-	11:00	11:08	11:18	11:24	11:30	11:35	11:43	11:46
S2	-	-	11:15	11:23	11:33	11:39	11:45	11:50	11:58	12:01
S2	-	-	11:30	11:38	11:48	11:54	12:00	12:05	12:13	12:16
S2	-	-	11:45	11:53	12:03	12:09	12:15	12:20	12:28	12:31
After Midnight — Servicio después de la medianoche										
S2	-	-	12:00	12:08	12:18	12:24	12:30	12:35	12:43	12:46
S2	12:12	12:18	-	12:25	12:34	12:39	12:45	12:50	12:58	1:01
S2	12:32	12:38	-	12:45	12:54	12:59	1:05	1:10	1:18	1:21
S2	12:52	12:58	-	1:05	1:14	1:19	1:25	1:30	1:38	1:41
S2	1:12	1:18	-	1:25	1:34	1:39	1:45	1:50	1:58	2:01
S2	1:32	1:38	-	1:45	1:54	1:59	2:05	2:10	2:18	2:21

S2

16th Street Line

Effective Sunday, December 17, 2023

A partir del domingo, 17 de deciembre de 20233

Southbound to Federal Triangle

Saturday — Sábados

Route Number	Paul S. Sarbanes Transit Center (Silver Spring) Ⓜ	Eastern Ave. & 16th St. NW (District Line)	16th & Sheridan Sts. NW	16th & Buchanan Sts. NW	16th & Irving Sts. NW	16th & U Sts. NW	K & 13th Sts. NW (Franklin Square)	10th St. & Constitution Ave. NW (FEDERAL TRIANGLE)	Pennsylvania Ave. & 7th Street NW (Archives) Ⓜ	D St. & 7th St. SW (L'ENFANT PLAZA) Ⓜ
AM Service — Servicio matutino										
S2	1:00	1:04	1:10	1:13	1:19	1:23	1:29	-	1:35	1:38
S2	1:20	1:24	1:30	1:33	1:39	1:43	1:49	-	1:55	1:58
S2	1:40	1:44	1:50	1:53	1:59	2:03	2:09	-	2:15	2:18
S2	2:00	2:04	2:10	2:13	2:19	2:23	2:29	-	2:35	2:38
S2	2:20	2:24	2:30	2:33	2:39	2:43	2:49	-	2:55	2:58
S2	2:40	2:44	2:50	2:53	2:59	3:03	3:09	-	3:15	3:18
S2	3:00	3:04	3:10	3:13	3:19	3:23	3:29	-	3:35	3:38
S2	3:20	3:24	3:30	3:33	3:39	3:43	3:49	-	3:55	3:58
S2	3:40	3:44	3:50	3:53	3:59	4:03	4:09	-	4:15	4:18
S2	4:00	4:04	4:11	4:15	4:22	4:26	4:33	-	4:39	4:42
S2	4:20	4:24	4:31	4:35	4:42	4:46	4:53	-	4:59	5:02
S2	4:40	4:44	4:51	4:55	5:02	5:06	5:13	-	5:19	5:22
S2	5:00	5:04	5:11	5:15	5:22	5:26	5:33	-	5:39	5:42
S2	5:15	5:19	5:26	5:30	5:37	5:41	5:48	-	5:54	5:57
S2	5:30	5:34	5:41	5:45	5:52	5:56	6:03	-	6:09	6:12
S2	5:45	5:50	5:58	6:03	6:11	6:15	6:22	-	6:29	6:32
S2	6:00	6:05	6:13	6:18	6:26	6:30	6:37	-	6:44	6:47
S2	6:15	6:20	6:28	6:33	6:41	6:45	6:53	7:00	-	-
S2	6:30	6:35	6:43	6:48	6:56	7:00	7:08	7:15	-	-
S2	6:45	6:50	6:58	7:03	7:11	7:15	7:23	7:30	-	-
S2	7:00	7:05	7:13	7:18	7:26	7:30	7:38	7:45	-	-
S2	7:15	7:20	7:28	7:33	7:42	7:47	7:55	8:04	-	-
S2	7:30	7:35	7:43	7:48	7:57	8:02	8:10	8:19	-	-
S2	7:45	7:50	7:58	8:03	8:12	8:17	8:25	8:34	-	-
S2	8:00	8:05	8:13	8:18	8:27	8:32	8:40	8:49	-	-
S2	8:15	8:20	8:28	8:33	8:42	8:47	8:55	9:04	-	-
S2	8:30	8:35	8:43	8:48	8:57	9:02	9:10	9:19	-	-
S2	8:45	8:50	8:58	9:03	9:12	9:17	9:25	9:34	-	-
S2	9:00	9:05	9:13	9:18	9:27	9:32	9:40	9:49	-	-
S2	9:12	9:17	9:26	9:32	9:42	9:48	9:57	10:08	-	-
S2	9:24	9:29	9:38	9:44	9:54	10:00	10:09	10:20	-	-
S2	9:36	9:41	9:50	9:56	10:06	10:12	10:21	10:32	-	-
S2	9:48	9:53	10:02	10:08	10:18	10:24	10:33	10:44	-	-
S2	10:00	10:05	10:14	10:20	10:30	10:36	10:45	10:56	-	-
S2	10:15	10:20	10:29	10:35	10:45	10:51	11:00	11:11	-	-
S2	10:30	10:35	10:44	10:50	11:00	11:06	11:15	11:26	-	-
S2	10:45	10:50	10:59	11:05	11:15	11:21	11:30	11:41	-	-
S2	11:00	11:05	11:14	11:20	11:30	11:36	11:45	11:56	-	-
S2	11:15	11:20	11:29	11:35	11:45	11:51	12:00	12:11	-	-
S2	11:30	11:35	11:44	11:50	12:00	12:06	12:15	12:26	-	-
S2	11:45	11:50	11:59	12:05	12:15	12:21	12:30	12:41	-	-

On five Federal holidays, Juneteenth, Columbus Day, Veterans' Day, Martin Luther King, Jr. Day, and Presidents' Day, the Saturday schedule will be in effect.

Metrobus proveerá servicio con horario de sábado durante los cinco días festivos de Juneteenth, Columbus Day, Veterans Day, Martin Luther King Jr. Day, y Presidents' Day.

Southbound to Federal Triangle

Saturday — Sábados

Route Number	Paul S. Sarbanes Transit Center (Silver Spring) Ⓜ	Eastern Ave. & 16th St. NW (District Line)	16th & Sheridan Sts. NW	16th & Buchanan Sts. NW	16th & Irving Sts. NW	16th & U Sts. NW	K & 13th Sts. NW (Franklin Square)	10th St. & Constitution Ave. NW (FEDERAL TRIANGLE)	Pennsylvania Ave. & 7th Street NW (Archives) Ⓜ	D St. & 7th St. SW (L'ENFANT PLAZA) Ⓜ
PM Service — Servicio vespertino										
S2	12:00	12:05	12:14	12:20	12:30	12:36	12:45	12:56	-	-
S2	12:15	12:20	12:29	12:35	12:45	12:51	1:00	1:11	-	-
S2	12:30	12:35	12:44	12:50	1:00	1:06	1:15	1:26	-	-
S2	12:45	12:50	12:59	1:05	1:15	1:21	1:30	1:41	-	-
S2	1:00	1:05	1:15	1:20	1:31	1:38	1:49	2:00	-	-
S2	1:15	1:20	1:30	1:35	1:46	1:53	2:04	2:15	-	-
S2	1:30	1:35	1:45	1:50	2:01	2:08	2:19	2:30	-	-
S2	1:45	1:50	2:00	2:05	2:16	2:23	2:34	2:45	-	-
S2	2:00	2:05	2:15	2:20	2:31	2:38	2:49	3:00	-	-
S2	2:15	2:20	2:30	2:35	2:46	2:53	3:04	3:15	-	-
S2	2:30	2:35	2:45	2:50	3:01	3:08	3:19	3:30	-	-
S2	2:45	2:50	3:00	3:05	3:16	3:23	3:34	3:45	-	-
S2	3:00	3:05	3:15	3:20	3:31	3:38	3:49	4:00	-	-
S2	3:15	3:20	3:30	3:35	3:46	3:53	4:04	4:15	-	-
S2	3:30	3:35	3:45	3:50	4:01	4:08	4:19	4:30	-	-
S2	3:45	3:50	4:00	4:05	4:16	4:23	4:34	4:45	-	-
S2	4:00	4:05	4:14	4:19	4:28	4:34	4:44	4:53	-	-
S2	4:15	4:20	4:29	4:34	4:43	4:49	4:59	5:08	-	-
S2	4:30	4:35	4:44	4:49	4:58	5:04	5:14	5:23	-	-
S2	4:45	4:50	4:59	5:04	5:13	5:19	5:29	5:38	-	-
S2	5:00	5:05	5:14	5:19	5:28	5:34	5:44	5:53	-	-
S2	5:15	5:20	5:29	5:34	5:43	5:49	5:59	6:08	-	-
S2	5:30	5:35	5:44	5:49	5:58	6:04	6:14	6:23	-	-
S2	5:45	5:50	5:59	6:04	6:13	6:19	6:29	6:38	-	-
S2	6:00	6:05	6:14	6:19	6:28	6:34	6:44	6:53	-	-
S2	6:15	6:20	6:29	6:34	6:43	6:49	6:59	7:08	-	-
S2	6:30	6:35	6:44	6:49	6:58	7:04	7:14	7:23	-	-
S2	6:45	6:50	6:59	7:04	7:13	7:19	7:29	7:38	-	-
S2	7:00	7:05	7:14	7:19	7:28	7:34	7:44	7:53	-	-
S2	7:15	7:20	7:28	7:33	7:41	7:47	7:56	8:03	-	-
S2	7:30	7:35	7:43	7:48	7:56	8:02	8:11	8:18	-	-
S2	7:45	7:50	7:58	8:03	8:11	8:17	8:26	8:33	-	-
S2	8:00	8:05	8:13	8:18	8:26	8:32	8:41	8:48	-	-
S2	8:15	8:20	8:28	8:33	8:41	8:47	8:56	9:03	-	-
S2	8:30	8:35	8:43	8:48	8:56	9:02	9:11	9:18	-	-
S2	8:45	8:50	8:58	9:03	9:11	9:17	9:26	9:33	-	-
S2	9:00	9:05	9:13	9:18	9:26	9:32	9:41	9:48	-	-
S2	9:15	9:20	9:28	9:33	9:41	9:47	9:56	10:03	-	-
S2	9:30	9:35	9:43	9:48	9:56	10:02	10:11	10:18	-	-
S2	9:45	9:50	9:58	10:03	10:11	10:17	10:26	10:33	-	-
S2	10:00	10:05	10:13	10:18	10:25	10:30	10:38	10:45	-	-
S2	10:15	10:20	10:28	10:33	10:40	10:45	10:53	11:00	-	-
S2	10:30	10:35	10:43	10:48	10:55	11:00	11:08	11:15	-	-
S2	10:45	10:50	10:58	11:03	11:10	11:15	11:23	11:30	-	-
S2	11:00	11:05	11:13	11:18	11:25	11:30	11:38	11:45	-	-
S2	11:20	11:25	11:33	11:38	11:45	11:50	11:58	12:05	-	-
S2	11:40	11:45	11:53	11:58	12:05	12:10	12:18	12:25	-	-
After Midnight — Servicio después de la medianoche										
S2	12:00	12:04	12:11	12:15	12:22	12:27	12:34	12:41	-	-
S2	12:20	12:24	12:31	12:35	12:42	12:47	12:54	-	1:01	1:05
S2	12:40	12:44	12:51	12:55	1:02	1:07	1:14	-	1:21	1:25

S2

16th Street Line

Effective Sunday, December 17, 2023

A partir del domingo, 17 de deciembre de 20233

Northbound To Silver Spring station

Saturday — Sábados

Route Number	D St. & 7th St. SW (L'Enfant Plaza) M	Constitution Ave. & 9th St. NW (Archives) M	10th St. & Constitution Ave. NW (Federal Triangle) M	I & 14th Sts. NW (McPherson Sq) M	16th & U Sts. NW	16th & Irving Sts. NW	16th & Buchanan Sts. NW	16th St. & Somerset Pl. NW	Eastern Ave. & 16th St. NW (D.C. Line)	Paul S. Sarbanes Transit Center (SILVER SPRING) M
AM Service — Servicio matutino										
S2	1:51	1:58	-	2:05	2:13	2:18	2:23	2:28	2:36	2:38
S2	2:11	2:18	-	2:25	2:33	2:38	2:43	2:48	2:56	2:58
S2	2:31	2:38	-	2:45	2:53	2:58	3:03	3:08	3:16	3:18
S2	2:51	2:58	-	3:05	3:13	3:18	3:23	3:28	3:36	3:38
S2	3:11	3:18	-	3:25	3:33	3:38	3:43	3:48	3:56	3:58
S2	3:31	3:38	-	3:45	3:53	3:58	4:03	4:08	4:16	4:18
S2	3:51	3:58	-	4:05	4:13	4:18	4:23	4:28	4:36	4:38
S2	4:11	4:18	-	4:25	4:33	4:38	4:43	4:48	4:56	4:58
S2	4:31	4:38	-	4:45	4:53	4:58	5:03	5:08	5:16	5:18
S2	4:51	4:58	-	5:05	5:13	5:18	5:23	5:28	5:36	5:38
S2	5:11	5:18	-	5:25	5:33	5:38	5:43	5:48	5:56	5:58
S2	5:31	5:38	-	5:45	5:53	5:58	6:03	6:08	6:16	6:18
S2	5:51	5:58	-	6:05	6:13	6:18	6:23	6:28	6:36	6:38
S2	6:11	6:18	-	6:25	6:33	6:38	6:43	6:48	6:56	6:58
S2	6:26	6:33	-	6:40	6:48	6:53	6:58	7:03	7:11	7:13
S2	6:41	6:48	-	6:55	7:03	7:08	7:13	7:18	7:26	7:28
S2	6:56	7:03	-	7:10	7:18	7:23	7:28	7:33	7:41	7:43
S2	-	-	7:15	7:22	7:30	7:35	7:40	7:45	7:53	7:55
S2	-	-	7:30	7:37	7:46	7:51	7:57	8:02	8:11	8:14
S2	-	-	7:45	7:52	8:01	8:06	8:12	8:17	8:26	8:29
S2	-	-	8:00	8:07	8:16	8:21	8:27	8:32	8:41	8:44
S2	-	-	8:15	8:22	8:31	8:36	8:42	8:47	8:56	8:59
S2	-	-	8:30	8:37	8:46	8:51	8:57	9:02	9:11	9:14
S2	-	-	8:45	8:52	9:01	9:06	9:12	9:17	9:26	9:29
S2	-	-	9:00	9:07	9:16	9:21	9:27	9:32	9:41	9:44
S2	-	-	9:15	9:22	9:31	9:36	9:42	9:47	9:56	9:59
S2	-	-	9:30	9:37	9:46	9:51	9:57	10:02	10:11	10:14
S2	-	-	9:45	9:52	10:02	10:08	10:14	10:19	10:28	10:31
S2	-	-	10:00	10:07	10:17	10:23	10:29	10:34	10:43	10:46
S2	-	-	10:15	10:22	10:32	10:38	10:44	10:49	10:58	11:01
S2	-	-	10:30	10:37	10:47	10:53	10:59	11:04	11:13	11:16
S2	-	-	10:45	10:52	11:02	11:08	11:14	11:19	11:28	11:31
S2	-	-	11:00	11:07	11:17	11:23	11:29	11:34	11:43	11:46
S2	-	-	11:15	11:23	11:34	11:41	11:48	11:54	12:04	12:07
S2	-	-	11:30	11:38	11:49	11:56	12:03	12:09	12:19	12:22
S2	-	-	11:45	11:53	12:04	12:11	12:18	12:24	12:34	12:37

On five Federal holidays, Juneteenth, Columbus Day, Veterans' Day, Martin Luther King, Jr. Day, and Presidents' Day, the Saturday schedule will be in effect.

Metrobus proveerá servicio con horario de sábado durante los cinco días festivos de Juneteenth, Columbus Day, Veterans Day, Martin Luther King Jr. Day, y Presidents' Day.

Northbound To Silver Spring station

Saturday — Sábados

Route Number	D St. & 7th St. SW (L'Enfant Plaza) M	Constitution Ave. & 9th St. NW (Archives) M	10th St. & Constitution Ave. NW (Federal Triangle) M	I & 14th Sts. NW (McPherson Sq) M	16th & U Sts. NW	16th & Irving Sts. NW	16th & Buchanan Sts. NW	16th St. & Somerset Pl. NW	Eastern Ave. & 16th St. NW (D.C. Line)	Paul S. Sarbanes Transit Center (SILVER SPRING) M
PM Service — Servicio vespertino										
S2	-	-	12:00	12:08	12:19	12:26	12:33	12:39	12:49	12:52
S2	-	-	12:15	12:23	12:34	12:41	12:48	12:54	1:04	1:07
S2	-	-	12:30	12:38	12:49	12:56	1:03	1:09	1:19	1:22
S2	-	-	12:45	12:53	1:04	1:11	1:18	1:24	1:34	1:37
S2	-	-	1:00	1:08	1:19	1:26	1:33	1:39	1:49	1:52
S2	-	-	1:15	1:23	1:34	1:41	1:48	1:54	2:04	2:07
S2	-	-	1:30	1:38	1:49	1:56	2:03	2:09	2:19	2:22
S2	-	-	1:45	1:53	2:04	2:11	2:18	2:24	2:34	2:37
S2	-	-	2:00	2:08	2:19	2:26	2:33	2:39	2:49	2:52
S2	-	-	2:15	2:23	2:34	2:41	2:48	2:54	3:04	3:07
S2	-	-	2:30	2:39	2:51	2:58	3:05	3:11	3:21	3:24
S2	-	-	2:45	2:54	3:06	3:13	3:20	3:26	3:36	3:39
S2	-	-	3:00	3:09	3:21	3:28	3:35	3:41	3:51	3:54
S2	-	-	3:15	3:24	3:36	3:43	3:50	3:56	4:06	4:09
S2	-	-	3:30	3:39	3:51	3:58	4:05	4:11	4:21	4:24
S2	-	-	3:45	3:54	4:06	4:13	4:20	4:26	4:36	4:39
S2	-	-	4:00	4:09	4:21	4:28	4:35	4:41	4:51	4:54
S2	-	-	4:15	4:24	4:36	4:43	4:50	4:56	5:06	5:09
S2	-	-	4:30	4:39	4:51	4:58	5:05	5:11	5:21	5:24
S2	-	-	4:45	4:54	5:06	5:13	5:20	5:26	5:36	5:39
S2	-	-	5:00	5:09	5:21	5:28	5:35	5:41	5:51	5:54
S2	-	-	5:12	5:21	5:33	5:40	5:47	5:53	6:03	6:06
S2	-	-	5:24	5:33	5:45	5:52	5:59	6:05	6:15	6:18
S2	-	-	5:36	5:45	5:57	6:04	6:11	6:17	6:27	6:30
S2	-	-	5:48	5:57	6:09	6:16	6:23	6:29	6:39	6:42
S2	-	-	6:00	6:09	6:21	6:28	6:35	6:41	6:51	6:54
S2	-	-	6:15	6:24	6:36	6:43	6:50	6:56	7:06	7:09
S2	-	-	6:30	6:39	6:51	6:58	7:05	7:11	7:21	7:24
S2	-	-	6:45	6:54	7:06	7:13	7:20	7:26	7:36	7:39
S2	-	-	7:00	7:09	7:21	7:28	7:35	7:41	7:51	7:54
S2	-	-	7:15	7:24	7:36	7:43	7:50	7:56	8:06	8:09
S2	-	-	7:30	7:39	7:51	7:58	8:05	8:11	8:21	8:24
S2	-	-	7:45	7:53	8:04	8:10	8:17	8:23	8:32	8:35
S2	-	-	8:00	8:08	8:19	8:25	8:32	8:38	8:47	8:50
S2	-	-	8:15	8:23	8:34	8:40	8:47	8:53	9:02	9:05
S2	-	-	8:30	8:38	8:49	8:55	9:02	9:08	9:17	9:20
S2	-	-	8:45	8:53	9:04	9:10	9:17	9:23	9:32	9:35
S2	-	-	9:00	9:08	9:19	9:25	9:32	9:38	9:47	9:50
S2	-	-	9:15	9:23	9:34	9:40	9:47	9:53	10:02	10:05
S2	-	-	9:30	9:38	9:49	9:55	10:02	10:08	10:17	10:20
S2	-	-	9:45	9:53	10:04	10:10	10:17	10:23	10:32	10:35
S2	-	-	10:00	10:08	10:19	10:25	10:32	10:38	10:47	10:50
S2	-	-	10:15	10:23	10:34	10:40	10:47	10:53	11:02	11:05
S2	-	-	10:30	10:38	10:49	10:55	11:02	11:08	11:17	11:20
S2	-	-	10:45	10:53	11:04	11:10	11:17	11:23	11:32	11:35
S2	-	-	11:00	11:08	11:19	11:25	11:32	11:38	11:47	11:50
S2	-	-	11:15	11:23	11:34	11:40	11:47	11:53	12:02	12:05
S2	-	-	11:30	11:38	11:49	11:55	12:02	12:08	12:17	12:20
S2	-	-	11:45	11:53	12:05	12:11	12:18	12:24	12:33	12:36
After Midnight — Servicio después de la medianoche										
S2	-	-	12:00	12:08	12:20	12:26	12:33	12:39	12:48	12:51
S2	-	-	12:17	12:25	12:37	12:43	12:50	12:56	1:05	1:08
S2	-	-	12:37	12:45	12:57	1:03	1:10	1:16	1:25	1:28
S2	-	-	12:57	1:05	1:17	1:23	1:30	1:36	1:45	1:48
S2	1:12	1:18	-	1:25	1:36	1:42	1:48	1:53	2:02	2:05
S2	1:32	1:38	-	1:45	1:54	1:59	2:05	2:10	2:18	2:21

S2

16th Street Line

Effective Sunday, December 17, 2023

A partir del domingo, 17 de deciembre de 20233

Southbound to Federal Triangle

Sunday — Domingos

Route Number	Paul S. Sarbanes Transit Center (Silver Spring) Ⓜ	Eastern Ave. & 16th St. NW (District Line)	16th & Sheridan Sts. NW	16th & Buchanan Sts. NW	16th & Irving Sts. NW	16th & U Sts. NW	K & 13th Sts. NW (Franklin Square)	10th St. & Constitution Ave. NW (FEDERAL TRIANGLE)	Pennsylvania Ave. & 7th Street NW (Archives) Ⓜ	D St. & 7th St. SW (L'ENFANT PLAZA) Ⓜ
AM Service — Servicio matutino										
S2	1:00	1:05	1:13	1:17	1:23	1:27	1:33	-	1:39	1:42
S2	1:20	1:25	1:33	1:37	1:43	1:47	1:53	-	1:59	2:02
S2	1:40	1:45	1:53	1:57	2:03	2:07	2:13	-	2:19	2:22
S2	2:00	2:05	2:13	2:17	2:23	2:27	2:33	-	2:39	2:42
S2	2:20	2:25	2:33	2:37	2:43	2:47	2:53	-	2:59	3:02
S2	2:40	2:45	2:53	2:57	3:03	3:07	3:13	-	3:19	3:22
S2	3:00	3:05	3:13	3:17	3:23	3:27	3:33	-	3:39	3:42
S2	3:20	3:25	3:33	3:37	3:43	3:47	3:53	-	3:59	4:02
S2	3:40	3:45	3:53	3:57	4:03	4:07	4:13	-	4:19	4:22
S2	4:00	4:04	4:12	4:17	4:24	4:29	4:36	-	4:43	4:46
S2	4:20	4:24	4:32	4:37	4:44	4:49	4:56	-	5:03	5:06
S2	4:40	4:44	4:52	4:57	5:04	5:09	5:16	-	5:23	5:26
S2	5:00	5:04	5:12	5:17	5:24	5:29	5:36	-	5:43	5:46
S2	5:20	5:24	5:32	5:37	5:44	5:49	5:56	-	6:03	6:06
S2	5:40	5:44	5:52	5:57	6:04	6:09	6:16	-	6:23	6:26
S2	6:00	6:04	6:12	6:17	6:24	6:29	6:36	-	6:43	6:46
S2	6:20	6:24	6:32	6:37	6:44	6:49	6:56	7:03	-	-
S2	6:40	6:44	6:52	6:57	7:04	7:09	7:16	7:23	-	-
S2	7:00	7:04	7:12	7:17	7:24	7:29	7:36	7:43	-	-
S2	7:20	7:24	7:32	7:37	7:44	7:49	7:56	8:03	-	-
S2	7:40	7:44	7:52	7:57	8:04	8:09	8:16	8:23	-	-
S2	8:00	8:04	8:12	8:17	8:24	8:29	8:36	8:43	-	-
S2	8:20	8:25	8:34	8:40	8:50	8:56	9:05	9:13	-	-
S2	8:40	8:45	8:54	9:00	9:10	9:16	9:25	9:33	-	-
S2	9:00	9:05	9:14	9:20	9:30	9:36	9:45	9:53	-	-
S2	9:20	9:25	9:34	9:40	9:50	9:56	10:05	10:13	-	-
S2	9:40	9:45	9:54	10:00	10:10	10:16	10:25	10:33	-	-
S2	10:00	10:05	10:14	10:20	10:30	10:36	10:45	10:53	-	-
S2	10:15	10:20	10:29	10:35	10:45	10:51	11:00	11:08	-	-
S2	10:30	10:35	10:44	10:50	11:00	11:06	11:15	11:23	-	-
S2	10:45	10:50	10:59	11:05	11:15	11:21	11:30	11:38	-	-
S2	11:00	11:05	11:15	11:21	11:32	11:39	11:49	11:57	-	-
S2	11:20	11:25	11:35	11:41	11:52	11:59	12:09	12:17	-	-
S2	11:40	11:45	11:55	12:01	12:12	12:19	12:29	12:37	-	-

S2

16th Street Line

Effective Sunday, December 17, 2023

A partir del domingo, 17 de deciembre de 20233

Southbound to Federal Triangle

Sunday — Domingos

Route Number	Paul S. Sarbanes Transit Center (Silver Spring)	Eastern Ave. & 16th St. NW (District Line)	16th & Sheridan Sts. NW	16th & Buchanan Sts. NW	16th & Irving Sts. NW	16th & U Sts. NW	K & 13th Sts. NW (Franklin Square)	10th St. & Constitution Ave. NW (FEDERAL TRIANGLE)	Pennsylvania Ave. & 7th Street NW (Archives)	D St. & 7th St. SW (L'ENFANT PLAZA)
PM Service — Servicio vespertino										
S2	12:00	12:05	12:15	12:21	12:32	12:39	12:49	12:57	-	-
S2	12:20	12:25	12:35	12:41	12:52	12:59	1:09	1:17	-	-
S2	12:40	12:45	12:55	1:01	1:12	1:19	1:29	1:37	-	-
S2	1:00	1:05	1:15	1:21	1:32	1:39	1:49	1:57	-	-
S2	1:20	1:25	1:35	1:41	1:52	1:59	2:09	2:17	-	-
S2	1:40	1:45	1:55	2:01	2:12	2:19	2:29	2:37	-	-
S2	2:00	2:05	2:15	2:21	2:32	2:39	2:49	2:57	-	-
S2	2:20	2:25	2:35	2:41	2:52	2:59	3:09	3:17	-	-
S2	2:40	2:45	2:55	3:01	3:12	3:19	3:29	3:37	-	-
S2	3:00	3:05	3:15	3:21	3:32	3:39	3:49	3:57	-	-
S2	3:20	3:25	3:34	3:39	3:48	3:54	4:03	4:11	-	-
S2	3:40	3:45	3:54	3:59	4:08	4:14	4:23	4:31	-	-
S2	4:00	4:05	4:14	4:19	4:28	4:34	4:43	4:51	-	-
S2	4:20	4:25	4:34	4:39	4:48	4:54	5:03	5:11	-	-
S2	4:40	4:45	4:54	4:59	5:08	5:14	5:23	5:31	-	-
S2	5:00	5:05	5:14	5:19	5:28	5:34	5:43	5:51	-	-
S2	5:20	5:25	5:34	5:39	5:48	5:54	6:03	6:11	-	-
S2	5:40	5:45	5:54	5:59	6:08	6:14	6:23	6:31	-	-
S2	6:00	6:05	6:14	6:19	6:28	6:34	6:43	6:51	-	-
S2	6:20	6:25	6:34	6:39	6:48	6:54	7:03	7:11	-	-
S2	6:40	6:45	6:54	6:59	7:08	7:14	7:23	7:31	-	-
S2	7:00	7:05	7:14	7:19	7:28	7:34	7:43	7:51	-	-
S2	7:20	7:25	7:34	7:39	7:48	7:54	8:03	8:11	-	-
S2	7:40	7:45	7:54	7:59	8:06	8:11	8:18	8:24	-	-
S2	8:00	8:05	8:14	8:19	8:26	8:31	8:38	8:44	-	-
S2	8:20	8:25	8:34	8:39	8:46	8:51	8:58	9:04	-	-
S2	8:40	8:45	8:54	8:59	9:06	9:11	9:18	9:24	-	-
S2	9:00	9:05	9:14	9:19	9:26	9:31	9:38	9:44	-	-
S2	9:20	9:25	9:34	9:39	9:46	9:51	9:58	10:04	-	-
S2	9:40	9:45	9:54	9:59	10:06	10:11	10:18	10:24	-	-
S2	10:00	10:05	10:14	10:19	10:26	10:31	10:38	10:44	-	-
S2	10:20	10:25	10:34	10:39	10:46	10:51	10:58	11:04	-	-
S2	10:40	10:45	10:54	10:59	11:06	11:11	11:18	11:24	-	-
S2	11:00	11:05	11:14	11:19	11:26	11:31	11:38	11:44	-	-
S2	11:20	11:25	11:33	11:37	11:43	11:47	11:53	-	11:59	12:02
S2	11:40	11:45	11:53	11:57	12:03	12:07	12:13	-	12:19	12:22
After Midnight — Servicio después de la medianoche										
S2	12:00	12:05	12:13	12:17	12:23	12:27	12:33	-	12:39	12:42
S2	12:20	12:25	12:33	12:37	12:43	12:47	12:53	-	12:59	1:02
S2	12:40	12:45	12:53	12:57	1:03	1:07	1:13	-	1:91	1:22

S2

16th Street Line

Effective Sunday, December 17, 2023

A partir del domingo, 17 de deciembre de 20233

Northbound To Silver Spring station

Sunday — Domingos

Route Number	D St. & 7th St. SW (L'Enfant Plaza)	Constitution Ave. & 9th St. NW (Archives)	10th St. & Constitution Ave. NW (Federal Triangle)	I & 14th Sts. NW (McPherson Sq)	16th & U Sts. NW	16th & Irving Sts. NW	16th & Buchanan Sts. NW	16th St. & Somerset Pl. NW	Eastern Ave. & 16th St. NW (D.C. Line)	Paul S. Sarbanes Transit Center (SILVER SPRING)
AM Service — Servicio matutino										
S2	1:53	1:58	-	2:05	2:13	2:17	2:22	2:27	2:34	2:37
S2	2:13	2:18	-	2:25	2:33	2:37	2:42	2:47	2:54	2:57
S2	2:33	2:38	-	2:45	2:53	2:57	3:02	3:07	3:14	3:17
S2	2:53	2:58	-	3:05	3:13	3:17	3:22	3:27	3:34	3:37
S2	3:13	3:18	-	3:25	3:33	3:37	3:42	3:47	3:54	3:57
S2	3:33	3:38	-	3:45	3:53	3:57	4:02	4:07	4:14	4:17
S2	3:53	3:58	-	4:05	4:13	4:17	4:22	4:27	4:34	4:37
S2	4:13	4:18	-	4:25	4:33	4:37	4:42	4:47	4:54	4:57
S2	4:32	4:38	-	4:45	4:53	4:58	5:04	5:09	5:17	5:20
S2	4:52	4:58	-	5:05	5:13	5:18	5:24	5:29	5:37	5:40
S2	5:12	5:18	-	5:25	5:33	5:38	5:44	5:49	5:57	6:00
S2	5:32	5:38	-	5:45	5:53	5:58	6:04	6:09	6:17	6:20
S2	5:52	5:58	-	6:05	6:13	6:18	6:24	6:29	6:37	6:40
S2	6:12	6:18	-	6:25	6:33	6:38	6:44	6:49	6:57	7:00
S2	6:32	6:38	-	6:45	6:53	6:58	7:04	7:09	7:17	7:20
S2	6:52	6:58	-	7:05	7:13	7:18	7:24	7:29	7:37	7:40
S2	-	-	7:20	7:27	7:35	7:40	7:46	7:51	7:59	8:02
S2	-	-	7:40	7:47	7:55	8:00	8:06	8:11	8:19	8:22
S2	-	-	8:00	8:07	8:15	8:20	8:26	8:31	8:39	8:42
S2	-	-	8:20	8:27	8:35	8:40	8:46	8:51	8:59	9:02
S2	-	-	8:40	8:47	8:55	9:00	9:06	9:11	9:19	9:22
S2	-	-	9:00	9:07	9:15	9:20	9:26	9:31	9:39	9:42
S2	-	-	9:20	9:28	9:38	9:45	9:52	9:57	10:06	10:09
S2	-	-	9:40	9:48	9:58	10:05	10:12	10:17	10:26	10:29
S2	-	-	10:00	10:08	10:18	10:25	10:32	10:37	10:46	10:49
S2	-	-	10:20	10:28	10:38	10:45	10:52	10:57	11:06	11:09
S2	-	-	10:40	10:48	10:58	11:05	11:12	11:17	11:26	11:29
S2	-	-	11:00	11:08	11:18	11:25	11:32	11:37	11:46	11:49
S2	-	-	11:20	11:28	11:38	11:45	11:52	11:57	12:06	12:09
S2	-	-	11:40	11:48	11:58	12:05	12:12	12:17	12:26	12:29

Northbound To Silver Spring station

Sunday — Domingos

Route Number	D St. & 7th St. SW (L'Enfant Plaza)	Constitution Ave. & 9th St. NW (Archives)	10th St. & Constitution Ave. NW (Federal Triangle)	I & 14th Sts. NW (McPherson Sq)	16th & U Sts. NW	16th & Irving Sts. NW	16th & Buchanan Sts. NW	16th St. & Somerset Pl. NW	Eastern Ave. & 16th St. NW (D.C. Line)	Paul S. Sarbanes Transit Center (SILVER SPRING)
PM Service — Servicio vespertino										
S2	-	-	12:00	12:08	12:18	12:25	12:32	12:37	12:46	12:49
S2	-	-	12:20	12:28	12:38	12:45	12:52	12:57	1:06	1:09
S2	-	-	12:40	12:48	1:00	1:07	1:14	1:20	1:30	1:33
S2	-	-	1:00	1:08	1:20	1:27	1:34	1:40	1:50	1:53
S2	-	-	1:20	1:28	1:40	1:47	1:54	2:00	2:10	2:13
S2	-	-	1:40	1:48	2:00	2:07	2:14	2:20	2:30	2:33
S2	-	-	2:00	2:08	2:20	2:27	2:34	2:40	2:50	2:53
S2	-	-	2:20	2:28	2:40	2:47	2:54	3:00	3:10	3:13
S2	-	-	2:40	2:48	3:00	3:07	3:14	3:20	3:30	3:33
S2	-	-	3:00	3:08	3:20	3:27	3:34	3:40	3:50	3:53
S2	-	-	3:20	3:28	3:40	3:47	3:54	4:00	4:10	4:13
S2	-	-	3:40	3:48	4:00	4:07	4:14	4:20	4:30	4:33
S2	-	-	4:00	4:08	4:20	4:27	4:34	4:40	4:50	4:53
S2	-	-	4:15	4:23	4:35	4:42	4:49	4:55	5:05	5:08
S2	-	-	4:30	4:38	4:50	4:57	5:04	5:10	5:20	5:23
S2	-	-	4:45	4:53	5:05	5:12	5:19	5:25	5:35	5:38
S2	-	-	5:00	5:08	5:20	5:27	5:34	5:40	5:50	5:53
S2	-	-	5:20	5:28	5:40	5:47	5:54	6:00	6:10	6:13
S2	-	-	5:40	5:48	6:00	6:07	6:14	6:20	6:30	6:33
S2	-	-	6:00	6:08	6:20	6:27	6:34	6:40	6:50	6:53
S2	-	-	6:20	6:28	6:40	6:47	6:54	7:00	7:10	7:13
S2	-	-	6:40	6:48	6:59	7:05	7:12	7:18	7:27	7:30
S2	-	-	7:00	7:08	7:19	7:25	7:32	7:38	7:47	7:50
S2	-	-	7:20	7:28	7:39	7:45	7:52	7:58	8:07	8:10
S2	-	-	7:40	7:48	7:59	8:05	8:12	8:18	8:27	8:30
S2	-	-	8:00	8:08	8:19	8:25	8:32	8:38	8:47	8:50
S2	-	-	8:20	8:28	8:39	8:45	8:52	8:58	9:07	9:10
S2	-	-	8:40	8:48	8:59	9:05	9:12	9:18	9:27	9:30
S2	-	-	9:00	9:08	9:19	9:25	9:32	9:38	9:47	9:50
S2	-	-	9:20	9:28	9:39	9:45	9:52	9:58	10:07	10:10
S2	-	-	9:40	9:48	9:59	10:05	10:12	10:18	10:27	10:30
S2	-	-	10:00	10:08	10:19	10:25	10:32	10:38	10:47	10:50
S2	-	-	10:20	10:28	10:39	10:45	10:52	10:58	11:07	11:10
S2	-	-	10:40	10:48	10:59	11:05	11:12	11:18	11:27	11:30
S2	-	-	11:00	11:08	11:19	11:25	11:32	11:38	11:47	11:50
S2	-	-	11:20	11:28	11:39	11:45	11:52	11:58	12:07	12:10
S2	-	-	11:40	11:46	11:55	12:00	12:06	12:11	12:19	12:22
After Midnight — Servicio después de la medianoche										
S2	-	-	12:00	12:06	12:15	12:20	12:26	12:31	12:39	12:42
S2	12:13	12:18	-	12:25	12:34	12:39	12:45	12:50	12:58	1:01
S2	12:33	12:38	-	12:45	12:54	12:59	1:05	1:10	1:18	1:21
S2	12:53	12:58	-	1:05	1:14	1:19	1:25	1:30	1:38	1:41
S2	1:13	1:18	-	1:25	1:34	1:39	1:45	1:50	1:58	2:01
S2	1:33	1:38	-	1:45	1:53	1:57	2:02	2:07	2:14	2:17

How to use this timetable

- Use the map to find the stops closest to where you will get on and off the bus.
- Select the schedule (Weekday, Saturday, Sunday) for when you will travel. Along the top of the schedule, find the stop at or nearest the point where you will get on the bus. Follow that column down to the time you want to leave.
- Use the same method to find the times the bus is scheduled to arrive at the stop where you will get off the bus.
- If the bus stop is not listed, use the time shown for the bus stop before it as the time to wait at the stop.
- The end-of-the-line or last stop is listed in ALL CAPS on the schedule.

Cómo Usar este Horario

- Use este mapa para localizar las paradas más cercanas a donde se subirá y bajará del autobús.
- Seleccione el horario (Entre semana, sábado, domingo) de cuando viajará. A lo largo de la parte superior del horario, localice la parada o el punto más cercano a la parada en la que se subirá al autobús. Siga esa columna hacia abajo hasta la hora en la que desee salir.
- Utilice el mismo método para localizar las horas en que el autobús está programado para llegar a la parada en donde desea bajarse del autobús.
- Si la parada del autobús no está listada use la hora que se muestra en la parada anterior como la hora de espera en la parada.
- El final de la ruta o la última parada del autobús aparece en letras MAYÚSCULAS en el horario.

English-Español Effective 6-25-23

T2

River Road Line

metrobus ♿

Serves these locations-
Brinda servicio a estas ubicaciones

- ● Rockville station (east side)
- ● Falls Road
- ● Potomac
- ● Congressional Country Club
- ● Somerset
- ● Friendship Heights station

www.wmata.com
Information Anytime 202-637-7000 TTY 202-962-2033

Washington
Metropolitan Area
Transit Authority

A District of Columbia,
Maryland and Virginia
Transit Partnership

T2
River Road Line

Effective Sunday, June 25, 2023
A partir del domingo, 25 de junio de 2023

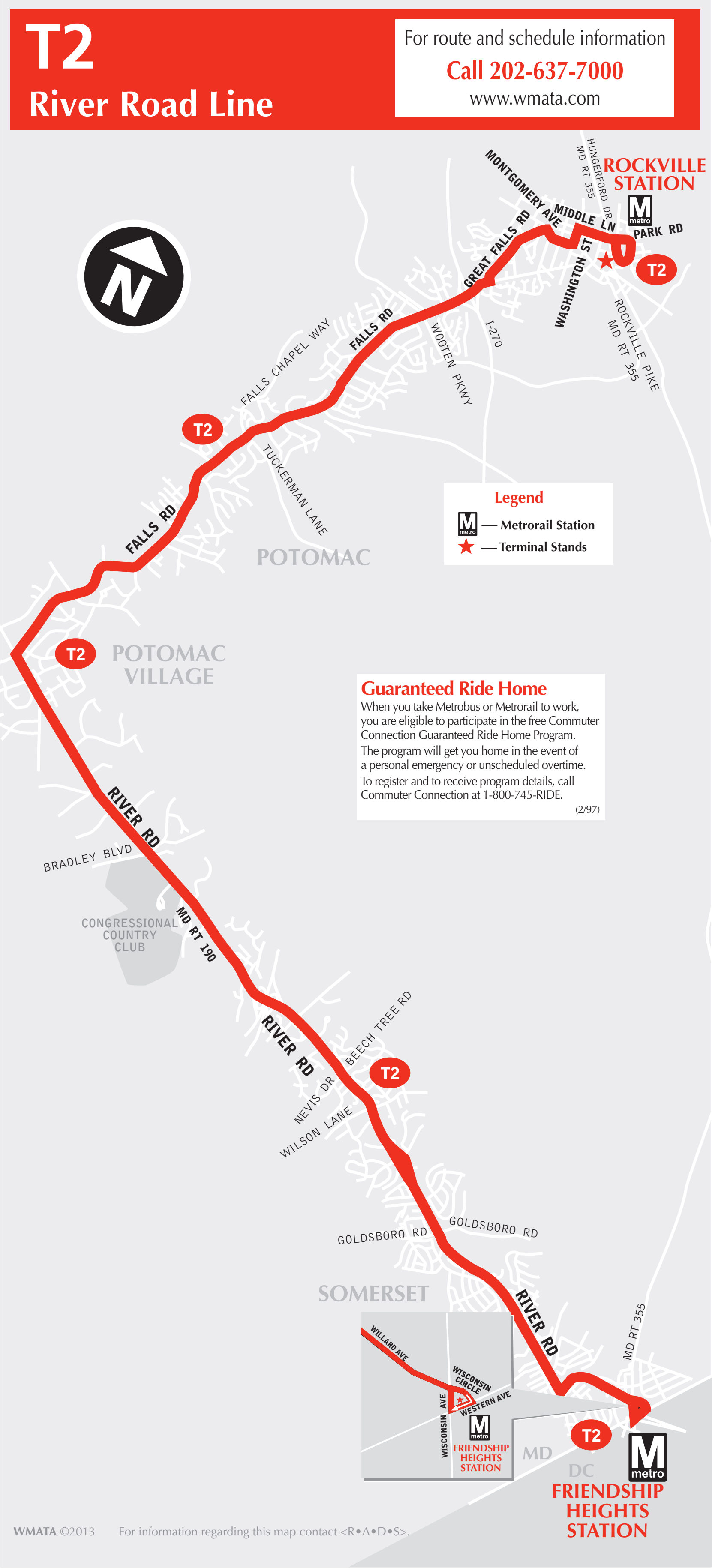
T2
River Road Line
ROCKVILLE STATION
MONTGOMERY AVE
HUNGERFORD DR
MD RT 355
MIDDLE LN
PARK RD
GREAT FALLS RD
WASHINGTON ST
ROCKVILLE PIKE
MD RT 355
I-270
WOOTEN PKWY
FALLS RD
FALLS CHAPEL WAY
TUCKERMAN LANE
POTOMAC
FALLS RD
POTOMAC VILLAGE
RIVER RD
BRADLEY BLVD
CONGRESSIONAL COUNTRY CLUB
MD RT 190
RIVER RD
BEECH TREE RD
NEVIS DR
WILSON LANE
GOLDSBORO RD
GOLDSBORO RD
SOMERSET
RIVER RD
MD RT 355
WILLARD AVE
WISCONSIN CIRCLE
WESTERN AVE
WISCONSIN AVE
FRIENDSHIP HEIGHTS STATION
MD
DC
FRIENDSHIP HEIGHTS STATION
T2
N
metro

For route and schedule information
Call 202-637-7000
www.wmata.com

Legend
M — Metrorail Station
★ — Terminal Stands

Guaranteed Ride Home
When you take Metrobus or Metrorail to work, you are eligible to participate in the free Commuter Connection Guaranteed Ride Home Program. The program will get you home in the event of a personal emergency or unscheduled overtime. To register and to receive program details, call Commuter Connection at 1-800-745-RIDE.
(2/97)

WMATA ©2013 For information regarding this map contact <R•A•D•S>.

T2
River Road Line

Effective Sunday, June 25, 2023
A partir del domingo, 25 de junio de 2023

Southbound To Friendship Heights station

Monday thru Friday —
De Lunes a viernes

Route Number	Rockville (east) M	Falls Rd. & Wooton Pkwy.	Falls Rd. & Falls Chapel Way (Tuckerman La.)	River & Falls Rds. (Potomac Village)	River Rd. & Wilson La.	River Rd. & Goldsboro Rd.	FRIEND-SHIP HEIGHTS M
AM Service — Servicio matutino							
T2	5:30	5:38	5:41	5:47	5:56	5:58	6:05
T2	6:00	6:08	6:11	6:17	6:26	6:28	6:35
T2	6:30	6:38	6:41	6:47	6:56	6:58	7:05
T2	7:00	7:10	7:16	7:24	7:37	7:40	7:49
T2	7:30	7:40	7:46	7:54	8:07	8:10	8:19
T2	8:00	8:10	8:16	8:24	8:37	8:40	8:49
T2	8:30	8:40	8:46	8:54	9:07	9:10	9:19
T2	9:00	9:09	9:13	9:20	9:31	9:34	9:43
T2	9:30	9:39	9:43	9:50	10:01	10:04	10:13
T2	10:00	10:09	10:13	10:20	10:31	10:34	10:43
T2	10:30	10:39	10:43	10:50	11:01	11:04	11:13
T2	11:00	11:09	11:13	11:20	11:31	11:34	11:43
T2	11:30	11:39	11:43	11:50	12:01	12:04	12:13
PM Service — Servicio vespertino							
T2	12:00	12:09	12:13	12:20	12:31	12:34	12:43
T2	12:30	12:39	12:43	12:50	1:01	1:04	1:13
T2	1:00	1:09	1:13	1:20	1:31	1:34	1:43
T2	1:30	1:39	1:43	1:50	2:01	2:04	2:13
T2	2:00	2:09	2:13	2:20	2:31	2:34	2:43
T2	2:30	2:39	2:43	2:50	3:01	3:04	3:13
T2	3:00	3:09	3:13	3:20	3:31	3:34	3:43
T2	3:30	3:41	3:46	3:53	4:05	4:08	4:18
T2	4:00	4:11	4:16	4:23	4:35	4:38	4:48
T2	4:30	4:41	4:46	4:53	5:05	5:08	5:18
T2	5:00	5:11	5:16	5:23	5:35	5:38	5:48
T2	5:30	5:41	5:46	5:53	6:05	6:08	6:18
T2	6:00	6:11	6:16	6:23	6:35	6:38	6:48
T2	6:30	6:41	6:46	6:53	7:05	7:08	7:18
T2	7:00	7:09	7:14	7:20	7:31	7:34	7:41
T2	7:35	7:44	7:49	7:55	8:06	8:09	8:16

Saturday and Sunday service is operated by Ride On.
For information, visit www.RideOnBus.com or call 311.
Outside Montgomery County, call 240-777-0311.

T2
River Road Line

Effective Sunday, June 25, 2023
A partir del domingo, 25 de junio de 2023

Northbound To Rockville station

Monday thru Friday —
De Lunes a viernes

Route Number	Friendship Heights M	River Rd. & Goldsboro Rd.	River Rd. & Wilson La.	River Rd. & Bradley Blvd. ●	River and Falls Rds. (Potomac Village)	Falls Rd. & Tuckerman La.	Falls Rd. & Wooton Pkwy	ROCKVILLE (east) M
AM Service — Servicio matutino								
T2	5:30	5:38	5:40	5:45	5:49	5:55	5:59	6:07
T2	6:00	6:08	6:10	6:15	6:19	6:25	6:29	6:37
T2	6:30	6:40	6:43	6:50	6:55	7:02	7:07	7:15
T2	7:00	7:10	7:13	7:20	7:25	7:32	7:37	7:45
T2	7:30	7:40	7:43	7:50	7:55	8:02	8:07	8:15
T2	8:00	8:10	8:13	8:20	8:25	8:32	8:37	8:45
T2	8:30	8:40	8:43	8:50	8:55	9:02	9:07	9:15
T2	9:00	9:10	9:13	9:20	9:25	9:32	9:37	9:45
T2	9:30	9:39	9:42	9:48	9:53	9:59	10:03	10:10
T2	10:00	10:09	10:12	10:18	10:23	10:29	10:33	10:40
T2	10:30	10:39	10:42	10:48	10:53	10:59	11:03	11:10
T2	11:00	11:09	11:12	11:18	11:23	11:29	11:33	11:40
T2	11:30	11:39	11:42	11:48	11:53	11:59	12:03	12:10
PM Service — Servicio vespertino								
T2	12:00	12:09	12:12	12:18	12:23	12:29	12:33	12:40
T2	12:30	12:39	12:42	12:48	12:53	12:59	1:03	1:10
T2	1:00	1:09	1:12	1:18	1:23	1:29	1:33	1:40
T2	1:30	1:39	1:42	1:48	1:53	1:59	2:03	2:10
T2	2:00	2:10	2:13	2:21	2:26	2:34	2:39	2:48
T2	2:30	2:40	2:43	2:51	2:56	3:04	3:09	3:18
T2	3:00	3:11	3:16	3:24	3:30	3:39	3:44	3:52
T2	3:30	3:41	3:46	3:54	4:00	4:09	4:14	4:22
T2	4:00	4:11	4:16	4:24	4:30	4:39	4:44	4:52
T2	4:30	4:41	4:46	4:54	5:00	5:09	5:14	5:22
T2	5:00	5:11	5:16	5:24	5:30	5:39	5:44	5:52
T2	5:30	5:41	5:46	5:54	6:00	6:09	6:14	6:22
T2	6:00	6:09	6:12	6:19	6:24	6:31	6:36	6:44
T2	6:30	6:39	6:42	6:49	6:54	7:01	7:06	7:14
T2	7:00	7:09	7:12	7:19	7:24	7:31	7:36	7:44
T2	7:30	7:39	7:42	7:49	7:54	8:01	8:06	8:14

● — *Congressional Country Club*

Saturday and Sunday service is operated by Ride On.
For information, visit www.RideOnBus.com or call 311.
Outside Montgomery County, call 240-777-0311.

How to use this timetable

- ➤ Use the map to find the stops closest to where you will get on and off the bus.
- ➤ Select the schedule (Weekday, Saturday, Sunday) for when you will travel. Along the top of the schedule, find the stop at or nearest the point where you will get on the bus. Follow that column down to the time you want to leave.
- ➤ Use the same method to find the times the bus is scheduled to arrive at the stop where you will get off the bus.
- ➤ If the bus stop is not listed, use the time shown for the bus stop before it as the time to wait at the stop.
- ➤ The end-of-the-line or last stop is listed in ALL CAPS on the schedule.

Cómo Usar este Horario

- ➤ Use este mapa para localizar las paradas más cercanas a donde se subirá y bajará del autobús.
- ➤ Seleccione el horario (Entre semana, sábado, domingo) de cuando viajará. A lo largo de la parte superior del horario, localice la parada o el punto más cercano a la parada en la que se subirá al autobús. Siga esa columna hacia abajo hasta la hora en la que desee salir.
- ➤ Utilice el mismo método para localizar las horas en que el autobús está programado para llegar a la parada en donde desea bajarse del autobús.
- ➤ Si la parada del autobús no está listada use la hora que se muestra en la parada anterior como la hora de espera en la parada.
- ➤ El final de la ruta o la última parada del autobús aparece en letras MAYÚSCULAS en el horario.

English-Español **Effective 12-15-24**

T14

Rhode Island Avenue-New Carrollton Line

metrobus

Limited stops in DC at all times between Rhode Island Ave-Brentwood station and Mount Rainier.

Serves these locations-
Brinda servicio a estas ubicaciones

- New Carrollton station
- East Pines
- Riverdale Park
- Edmonston
- Bladensburg
- Peace Cross
- Colmar Manor
- Cottage City
- Mt. Rainier
- Rhode Island Ave-Brentwood station

metrobus
4712
METROBUS

www.wmata.com
Information Anytime 202-637-7000 TTY 202-962-2033

Washington Metropolitan Area Transit Authority

A District of Columbia,
Maryland and Virginia
Transit Partnership

T14

Rhode Island Avenue-New Carrollton Line

Effective Sunday, December 15, 2024

A partir del domingo, 15 de deciembre de 2024

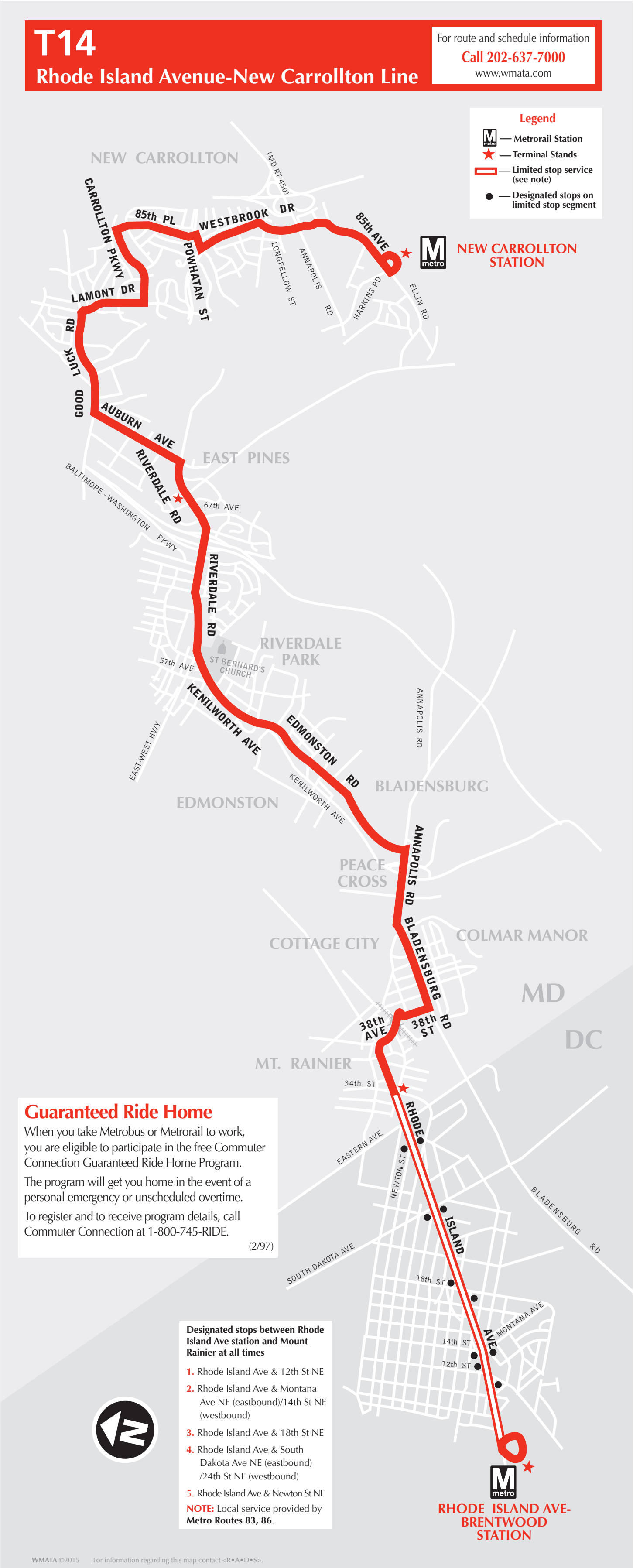
T14
Rhode Island Avenue-New Carrollton Line
For route and schedule information
Call 202-637-7000
www.wmata.com
Legend
M metro — Metrorail Station
★ — Terminal Stands
— Limited stop service (see note)
● — Designated stops on limited stop segment
NEW CARROLLTON
(MD RT 450)
CARROLLTON PKWY
85th PL
WESTBROOK DR
85th AVE
NEW CARROLLTON STATION
POWHATAN ST
LONGFELLOW ST
ANNAPOLIS RD
HARKINS RD
ELLIN RD
LAMONT DR
GOOD LUCK RD
AUBURN AVE
EAST PINES
RIVERDALE RD
67th AVE
BALTIMORE - WASHINGTON PKWY
RIVERDALE RD
RIVERDALE PARK
ST BERNARD'S CHURCH
57th AVE
KENILWORTH AVE
EDMONSTON RD
ANNAPOLIS RD
EAST-WEST HWY
KENILWORTH AVE
BLADENSBURG
EDMONSTON
ANNAPOLIS RD
PEACE CROSS
COTTAGE CITY
COLMAR MANOR
BLADENSBURG RD
MD
DC
38th AVE
38th ST
MT. RAINIER
34th ST
RHODE ISLAND AVE
EASTERN AVE
NEWTON ST
BLADENSBURG RD
SOUTH DAKOTA AVE
18th ST
MONTANA AVE
14th ST
12th ST
RHODE ISLAND AVE-BRENTWOOD STATION

Guaranteed Ride Home

When you take Metrobus or Metrorail to work, you are eligible to participate in the free Commuter Connection Guaranteed Ride Home Program.

The program will get you home in the event of a personal emergency or unscheduled overtime.

To register and to receive program details, call Commuter Connection at 1-800-745-RIDE.

(2/97)

Designated stops between Rhode Island Ave station and Mount Rainier at all times

1. Rhode Island Ave & 12th St NE
2. Rhode Island Ave & Montana Ave NE (eastbound)/14th St NE (westbound)
3. Rhode Island Ave & 18th St NE
4. Rhode Island Ave & South Dakota Ave NE (eastbound) /24th St NE (westbound)
5. Rhode Island Ave & Newton St NE

NOTE: Local service provided by **Metro Routes 83, 86**.

WMATA ©2015 For information regarding this map contact <R•A•D•S>.

T14

Rhode Island Avenue-New Carrollton Line

Effective Sunday, December 15, 2024

A partir del domingo, 15 de deciembre de 2024

► Westbound To Rhode Island Ave. station

Monday thru Friday — De Lunes a viernes

Route Number	New Carrollton M	85th Ave. & Longfellow St. (New Carrolton)	Good Luck Rd. & Lamont Dr. (New Carrolton)	Riverdale Rd. & 67th Ave. (East Pines)	Riverdale Rd. & 57th Ave. (Riverdale Park)	Annapolis Rd. & Edmonston Rd. (Bladensburg)	Rhode Island Ave. & 34th St. (Mt. Rainier)	Rhode Island Ave. & 18th St. NE	RHODE ISLAND AVE Brentwood M
AM Service — Servicio matutino									
T14	-	-	-	4:38	4:42	4:49	4:56	5:00	5:04
T14	-	-	-	4:56	5:00	5:07	5:14	5:18	5:22
T14	-	-	-	5:26	5:30	5:37	5:44	5:48	5:52
T14	-	-	-	5:56	6:00	6:07	6:14	6:18	6:22
T14	6:00	6:05	6:13	6:19	6:25	6:33	6:41	6:46	6:51
T14	6:20	6:25	6:33	6:39	6:45	6:53	7:01	7:06	7:11
T14	6:40	6:45	6:53	6:59	7:05	7:13	7:21	7:26	7:31
T14	7:00	7:05	7:13	7:19	7:25	7:33	7:43	7:49	7:57
T14	7:20	7:25	7:33	7:39	7:45	7:53	8:03	8:09	8:17
T14	7:55	8:00	8:08	8:14	8:20	8:28	8:35	8:40	8:47
T14	8:40	8:45	8:53	8:59	9:05	9:13	9:20	9:25	9:32
T14	9:30	9:35	9:43	9:49	9:55	10:03	10:10	10:15	10:22
T14	10:30	10:35	10:43	10:49	10:55	11:03	11:10	11:15	11:22
T14	11:30	11:35	11:43	11:49	11:55	12:03	12:10	12:15	12:22
PM Service — Servicio vespertino									
T14	12:30	12:35	12:43	12:49	12:55	1:03	1:10	1:15	1:22
T14	1:30	1:35	1:43	1:49	1:55	2:03	2:10	2:15	2:22
T14	2:15	2:20	2:30	2:37	2:44	2:53	3:02	3:07	3:14
T14	2:50	2:55	3:05	3:12	3:19	3:28	3:37	3:42	3:49
T14	3:25	3:30	3:40	3:47	3:54	4:03	4:12	4:17	4:24
T14	4:00	4:05	4:15	4:22	4:29	4:38	4:47	4:52	4:59
T14	4:25	4:30	4:40	4:47	4:54	5:03	5:12	5:17	5:24
T14	4:50	4:55	5:05	5:12	5:19	5:28	5:37	5:42	5:49
T14	5:10	5:15	5:27	5:33	5:40	5:48	5:56	6:01	6:07
T14	5:35	5:40	5:52	5:58	6:05	6:13	6:21	6:26	6:32
T14	6:00	6:05	6:17	6:23	6:30	6:38	6:46	6:51	6:57
T14	6:45	6:49	6:58	7:03	7:08	7:15	7:22	7:26	7:32
T14	7:40	7:44	7:53	7:58	8:03	8:10	8:17	8:21	8:27
T14	8:40	8:44	8:51	8:56	9:00	9:07	9:13	9:17	9:22
T14	9:40	9:44	9:51	9:56	10:00	10:07	10:13	10:17	10:22

T14

Rhode Island Avenue-New Carrollton Line

Effective Sunday, December 15, 2024

A partir del domingo, 15 de deciembre de 2024

► Eastbound To New Carrollton station

Monday thru Friday — De Lunes a viernes

Route Number	Rhode Island Ave-Brentwood	Rhode Island Ave. & 18th St. NE	Rhode Island Ave. & 34th St. (Mt. Rainier)	Edmonston Rd. & Annapolis Rd. (Bladensburg)	Riverdale Rd. & 57th Ave. (Riverdale Park)	Riverdale Rd. & 67th Ave. (East Pines)	Good Luck Rd. & Lamont Dr. (New Carrollton)	85th Ave. & Longfellow St. (New Carrollton)	NEW CARROLLTON
AM Service — Servicio matutino									
T14	5:15	5:21	5:26	5:31	5:37	5:41	5:46	5:56	6:00
T14	5:30	5:36	5:41	5:46	5:52	5:56	6:01	6:11	6:15
T14	-	-	5:55	6:00	6:06	6:10	6:15	6:25	6:30
T14	6:00	6:07	6:12	6:18	6:24	6:28	6:33	6:43	6:47
T14	6:30	6:37	6:42	6:48	6:54	6:58	7:03	7:13	7:17
T14	7:00	7:09	7:14	7:21	7:28	7:33	7:39	7:50	7:54
T14	7:20	7:29	7:34	7:41	7:48	7:53	7:59	8:10	8:14
T14	7:40	7:49	7:54	8:01	8:08	8:13	8:19	8:30	8:34
T14	8:00	8:09	8:14	8:21	8:28	8:33	8:39	8:50	8:54
T14	8:30	8:39	8:44	8:51	8:58	9:03	9:08	9:18	9:22
T14	9:30	9:39	9:44	9:51	9:58	10:03	10:08	10:18	10:22
T14	10:30	10:39	10:44	10:51	10:58	11:03	11:08	11:18	11:22
T14	11:30	11:39	11:44	11:51	11:58	12:03	12:08	12:18	12:22
PM Service — Servicio vespertino									
T14	12:30	12:39	12:44	12:51	12:58	1:03	1:08	1:18	1:22
T14	1:30	1:39	1:44	1:51	1:58	2:03	2:08	2:18	2:22
T14	2:20	2:27	2:33	2:45	2:56	3:02	3:08	3:18	3:23
T14	2:50	2:57	3:03	3:15	3:26	3:32	3:38	3:48	3:53
T14	3:20	3:27	3:33	3:45	3:56	4:02	4:08	4:18	4:23
T14	3:50	3:57	4:03	4:15	4:26	4:32	4:38	4:48	4:53
T14	4:10	4:17	4:23	4:35	4:46	4:52	4:58	5:08	5:13
T14	4:30	4:37	4:43	4:55	5:06	5:12	5:18	5:28	5:33
T14	5:00	5:07	5:13	5:25	5:36	5:42	5:48	5:58	6:03
T14	5:20	5:27	5:33	5:43	5:52	5:57	6:03	6:13	6:16
T14	5:50	5:57	6:03	6:13	6:22	6:27	6:33	6:43	6:46
T14	6:10	6:17	6:22	6:30	6:38	6:43	6:49	6:58	7:02
T14	6:35	6:42	6:47	6:55	7:03	7:08	7:14	7:23	7:27
T14	7:05	7:12	7:17	7:25	7:33	7:38	7:44	7:53	7:57
T14	7:50	7:57	8:02	8:10	8:18	8:23	8:29	8:38	8:42
T14	8:50	8:58	9:03	9:10	9:17	9:21	9:26	9:36	9:39
T14	9:50	9:58	10:03	10:10	10:17	10:21	10:26	10:36	10:39

T14

Rhode Island Avenue-New Carrollton Line

Effective Sunday, December 15, 2024

A partir del domingo, 15 de deciembre de 2024

Westbound To Rhode Island Ave. station

Saturday — Sábados

Route Number	New Carrollton M	85th Ave. & Longfellow St. (New Carrolton)	Good Luck Rd. & Lamont Dr. (New Carrolton)	Riverdale Rd. & 67th Ave. (East Pines)	Riverdale Rd. & 57th Ave. (Riverdale Park)	Annapolis Rd. & Edmonston Rd. (Bladensburg)	Rhode Island Ave. & 34th St. (Mt. Rainier)	Rhode Island Ave. & 18th St. NE	RHODE ISLAND AVE Brentwood M
AM Service — Servicio matutino									
T14	6:30	6:34	6:42	6:47	6:52	7:00	7:07	7:11	7:17
T14	7:30	7:34	7:42	7:47	7:52	8:00	8:07	8:11	8:17
T14	8:30	8:34	8:42	8:47	8:52	9:00	9:07	9:11	9:17
T14	9:30	9:35	9:42	9:47	9:54	10:02	10:10	10:15	10:22
T14	10:30	10:35	10:42	10:47	10:54	11:02	11:10	11:15	11:22
T14	11:30	11:35	11:42	11:47	11:54	12:02	12:10	12:15	12:22
PM Service — Servicio vespertino									
T14	12:30	12:35	12:42	12:47	12:54	1:02	1:10	1:15	1:22
T14	1:30	1:35	1:42	1:47	1:54	2:02	2:10	2:15	2:22
T14	2:30	2:35	2:42	2:47	2:54	3:02	3:10	3:15	3:22
T14	3:30	3:35	3:42	3:47	3:54	4:02	4:10	4:15	4:22
T14	4:30	4:35	4:42	4:47	4:53	5:00	5:08	5:12	5:17
T14	5:30	5:35	5:42	5:47	5:53	6:00	6:08	6:12	6:17
T14	6:30	6:35	6:42	6:47	6:53	7:00	7:08	7:12	7:17
T14	7:30	7:34	7:41	7:46	7:50	7:57	8:03	8:07	8:12
T14	8:30	8:34	8:41	8:46	8:50	8:57	9:03	9:07	9:12

On five Federal holidays, Juneteenth, Columbus Day, Veterans' Day, Martin Luther King, Jr. Day, and Presidents' Day, the Saturday schedule will be in effect.

Metrobus proveerá servicio con horario de sábado durante los cinco días festivos de Juneteenth, Columbus Day, Veterans Day, Martin Luther King Jr. Day, y Presidents' Day.

Eastbound To New Carrollton station

Saturday — Sábados

Route Number	Rhode Island Ave-Brentwood M	Rhode Island Ave. & 18th St. NE	Rhode Island Ave. & 34th St. (Mt. Rainier)	Edmonston Rd. & Annapolis Rd. (Bladensburg)	Riverdale Rd. & 57th Ave. (Riverdale Park)	Riverdale Rd. & 67th Ave. (East Pines)	Good Luck Rd. & Lamont Dr. (New Carrollton)	85th Ave. & Longfellow St. (New Carrollton)	NEW CARROLLTON M
AM Service — Servicio matutino									
T14	6:30	6:38	6:42	6:47	6:52	6:56	7:01	7:10	7:14
T14	7:30	7:38	7:42	7:47	7:52	7:56	8:01	8:10	8:14
T14	8:30	8:38	8:43	8:49	8:55	8:59	9:04	9:13	9:21
T14	9:30	9:38	9:43	9:49	9:55	9:59	10:04	10:13	10:21
T14	10:30	10:38	10:43	10:51	10:58	11:03	11:08	11:18	11:24
T14	11:30	11:38	11:43	11:51	11:58	12:03	12:08	12:18	12:24
PM Service — Servicio vespertino									
T14	12:30	12:38	12:43	12:51	12:58	1:03	1:08	1:18	1:24
T14	1:30	1:38	1:43	1:51	1:58	2:03	2:08	2:18	2:24
T14	2:30	2:38	2:44	2:52	3:00	3:05	3:11	3:22	3:28
T14	3:30	3:38	3:44	3:52	4:00	4:05	4:11	4:22	4:28
T14	4:30	4:38	4:44	4:52	5:00	5:05	5:11	5:22	5:28
T14	5:30	5:38	5:44	5:51	5:58	6:03	6:08	6:18	6:24
T14	6:30	6:38	6:44	6:51	6:58	7:03	7:08	7:18	7:24
T14	7:30	7:38	7:44	7:51	7:58	8:03	8:08	8:18	8:24
T14	8:30	8:38	8:43	8:49	8:55	8:59	9:04	9:13	9:17
T14	9:30	9:38	9:43	9:49	9:55	9:59	10:04	10:13	10:17

On five Federal holidays, Juneteenth, Columbus Day, Veterans' Day, Martin Luther King, Jr. Day, and Presidents' Day, the Saturday schedule will be in effect.

Metrobus proveerá servicio con horario de sábado durante los cinco días festivos de Juneteenth, Columbus Day, Veterans Day, Martin Luther King Jr. Day, y Presidents' Day.

T14

Rhode Island Avenue-New Carrollton Line

Effective Sunday, December 15, 2024

A partir del domingo, 15 de deciembre de 2024

Westbound To Rhode Island Ave. station

Sunday — Domingos

Route Number	New Carrollton M	85th Ave. & Longfellow St. (New Carrolton)	Good Luck Rd. & Lamont Dr. (New Carrolton)	Riverdale Rd. & 67th Ave. (East Pines)	Riverdale Rd. & 57th Ave. (Riverdale Park)	Annapolis Rd. & Edmonston Rd. (Bladensburg)	Rhode Island Ave. & 34th St. (Mt. Rainier)	Rhode Island Ave. & 18th St. NE	RHODE ISLAND AVE Brentwood M
AM Service — Servicio matutino									
T14	8:05	8:09	8:16	8:21	8:25	8:32	8:38	8:42	8:47
T14	9:30	9:34	9:41	9:46	9:50	9:57	10:03	10:07	10:12
T14	10:30	10:34	10:41	10:46	10:51	10:58	11:05	11:09	11:15
T14	11:30	11:34	11:41	11:46	11:51	11:58	12:05	12:09	12:15
PM Service — Servicio vespertino									
T14	12:30	12:36	12:44	12:49	12:55	1:03	1:10	1:15	1:21
T14	1:30	1:36	1:44	1:49	1:55	2:03	2:10	2:15	2:21
T14	2:30	2:36	2:44	2:49	2:55	3:03	3:10	3:15	3:21
T14	3:30	3:36	3:44	3:49	3:55	4:03	4:10	4:15	4:21
T14	4:30	4:34	4:42	4:48	4:54	5:02	5:09	5:13	5:19
T14	5:30	5:34	5:42	5:48	5:54	6:02	6:09	6:13	6:19

Eastbound To New Carrollton station

Sunday — Domingos

Route Number	Rhode Island Ave-Brentwood M	Rhode Island Ave. & 18th St. NE	Rhode Island Ave. & 34th St. (Mt. Rainier)	Edmonston Rd. & Annapolis Rd. (Bladensburg)	Riverdale Rd. & 57th Ave. (Riverdale Park)	Riverdale Rd. & 67th Ave. (East Pines)	Good Luck Rd. & Lamont Dr. (New Carrollton)	85th Ave. & Longfellow St. (New Carrollton)	NEW CARROLLTON M
AM Service — Servicio matutino									
T14	9:30	9:38	9:43	9:50	9:57	10:01	10:06	10:15	10:20
T14	10:30	10:38	10:43	10:50	10:57	11:01	11:06	11:15	11:20
T14	11:30	11:38	11:43	11:50	11:57	12:01	12:06	12:15	12:20
PM Service — Servicio vespertino									
T14	12:30	12:38	12:43	12:50	12:57	1:02	1:07	1:16	1:21
T14	1:30	1:38	1:43	1:50	1:57	2:02	2:07	2:16	2:21
T14	2:30	2:38	2:43	2:50	2:57	3:02	3:07	3:16	3:21
T14	3:30	3:38	3:43	3:50	3:57	4:01	4:06	4:16	4:22
T14	4:30	4:38	4:43	4:50	4:57	5:01	5:06	5:16	5:22
T14	5:58	6:06	6:11	6:18	6:25	6:29	6:34	6:44	6:50

How to use this timetable

- ➤ Use the map to find the stops closest to where you will get on and off the bus.
- ➤ Select the schedule (Weekday, Saturday, Sunday) for when you will travel. Along the top of the schedule, find the stop at or nearest the point where you will get on the bus. Follow that column down to the time you want to leave.
- ➤ Use the same method to find the times the bus is scheduled to arrive at the stop where you will get off the bus.
- ➤ If the bus stop is not listed, use the time shown for the bus stop before it as the time to wait at the stop.
- ➤ The end-of-the-line or last stop is listed in ALL CAPS on the schedule.

Cómo Usar este Horario

- ➤ Use este mapa para localizar las paradas más cercanas a donde se subirá y bajará del autobús.
- ➤ Seleccione el horario (Entre semana, sábado, domingo) de cuando viajará. A lo largo de la parte superior del horario, localice la parada o el punto más cercano a la parada en la que se subirá al autobús. Siga esa columna hacia abajo hasta la hora en la que desee salir.
- ➤ Utilice el mismo método para localizar las horas en que el autobús está programado para llegar a la parada en donde desea bajarse del autobús.
- ➤ Si la parada del autobús no está listada use la hora que se muestra en la parada anterior como la hora de espera en la parada.
- ➤ El final de la ruta o la última parada del autobús aparece en letras MAYÚSCULAS en el horario.

Washington
Metropolitan Area
Transit Authority

A District of Columbia,
Maryland and Virginia
Transit Partnership

English-Español **Effective 12-15-24**

T18

Annapolis Road Line

metrobus

Serves these locations-
Brinda servicio a estas ubicaciones

- New Carrollton station
- West Lanham Hills
- Landover Hills
- Capital Plaza
- Mattapony
- Bladensburg
- Colmar Manor
- Cottage City
- Brentwood
- Mt. Rainier
- Rhode Island Ave station

4712
metrobus
METROBUS

www.wmata.com
Information Anytime 202-637-7000 TTY 202-962-2033

T18

Annapolis Road Line

Effective Sunday, December 15, 2024

A partir del domingo, 15 de deciembre de 2024

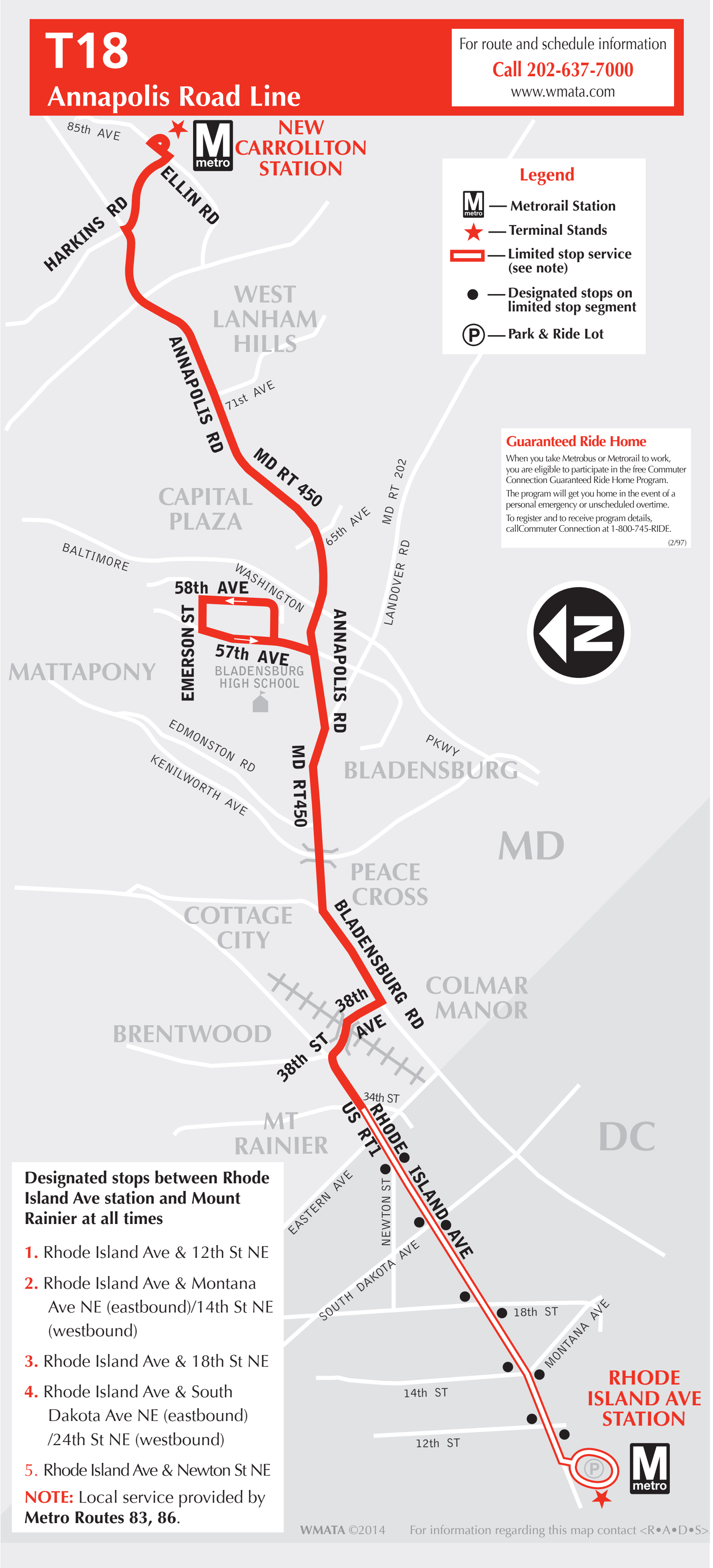
85th AVE
NEW CARROLLTON STATION
ELLIN RD
HARKINS RD
WEST LANHAM HILLS
ANNAPOLIS RD
71st AVE
MD RT 450
CAPITAL PLAZA
65th AVE
MD RT 202
LANDOVER RD
BALTIMORE
WASHINGTON
58th AVE
EMERSON ST
57th AVE
BLADENSBURG HIGH SCHOOL
MATTAPONY
ANNAPOLIS RD
EDMONSTON RD
KENILWORTH AVE
MD RT450
PKWY
BLADENSBURG
MD
PEACE CROSS
COTTAGE CITY
BLADENSBURG RD
COLMAR MANOR
38th AVE
BRENTWOOD
38th ST
34th ST
US RT1
RHODE ISLAND AVE
MT RAINIER
DC
EASTERN AVE
NEWTON ST
SOUTH DAKOTA AVE
18th ST
MONTANA AVE
14th ST
12th ST
RHODE ISLAND AVE STATION
P
N

T18

Annapolis Road Line

For route and schedule information
Call 202-637-7000
www.wmata.com

Legend

M metro — Metrorail Station
★ — Terminal Stands
▭ — Limited stop service (see note)
● — Designated stops on limited stop segment
Ⓟ — Park & Ride Lot

Guaranteed Ride Home

When you take Metrobus or Metrorail to work, you are eligible to participate in the free Commuter Connection Guaranteed Ride Home Program.

The program will get you home in the event of a personal emergency or unscheduled overtime.

To register and to receive program details, callCommuter Connection at 1-800-745-RIDE.

(2/97)

Designated stops between Rhode Island Ave station and Mount Rainier at all times

1. Rhode Island Ave & 12th St NE
2. Rhode Island Ave & Montana Ave NE (eastbound)/14th St NE (westbound)
3. Rhode Island Ave & 18th St NE
4. Rhode Island Ave & South Dakota Ave NE (eastbound) /24th St NE (westbound)
5. Rhode Island Ave & Newton St NE

NOTE: Local service provided by **Metro Routes 83, 86.**

WMATA ©2014

For information regarding this map contact <R•A•D•S>

T18

Annapolis Road Line

Effective Sunday, December 15, 2024

A partir del domingo, 15 de deciembre de 2024

► Westbound To Rhode Island Ave. station

Monday thru Friday — De Lunes a viernes

Route Number	New Carrollton	Annapolis Rd. & 71st Ave. (Landover Hills	Annapolis Rd. & 65th Ave. (Capital Plaza)	58th Ave. & Emerson St. (Mattapony)	Annapolis Rd. & Landover Rd. (Bladensburg)	Annapolis Rd. & Edmonston Rd. (Bladensburg)	Rhode Island Ave & 34th St. (Mt. Rainier)	Rhode Island Ave. & 18th St. NE	RHODE ISLAND AVE
AM Service — Servicio matutino									
T18	5:00	5:06	5:09	5:14	5:19	5:21	5:28	5:32	5:36
T18	5:15	5:21	5:24	5:29	5:34	5:36	5:43	5:47	5:51
T18	5:30	5:36	5:39	5:44	5:49	5:51	5:58	6:02	6:06
T18	5:45	5:51	5:54	5:59	6:05	6:07	6:15	6:19	6:23
T18	6:00	6:06	6:09	6:14	6:20	6:22	6:30	6:34	6:38
T18	6:12	6:18	6:21	6:26	6:32	6:34	6:42	6:46	6:50
T18	6:24	6:30	6:33	6:38	6:44	6:46	6:54	6:58	7:02
T18	6:36	6:45	6:49	6:55	7:00	7:03	7:14	7:19	7:25
T18	6:48	6:57	7:01	7:07	7:12	7:15	7:26	7:31	7:37
T18	7:00	7:09	7:13	7:19	7:24	7:27	7:38	7:43	7:49
T18	7:12	7:21	7:25	7:31	7:36	7:39	7:50	7:55	8:01
T18	7:24	7:36	7:40	7:46	7:52	7:56	8:07	8:12	8:19
T18	7:36	7:48	7:52	7:58	8:04	8:08	8:19	8:24	8:31
T18	7:48	8:00	8:04	8:10	8:16	8:20	8:31	8:36	8:43
T18	8:00	8:12	8:16	8:22	8:28	8:32	8:43	8:48	8:55
T18	8:12	8:20	8:24	8:30	8:36	8:38	8:47	8:52	8:58
T18	8:24	8:32	8:36	8:42	8:48	8:50	8:59	9:04	9:10
T18	8:36	8:44	8:48	8:54	9:00	9:02	9:11	9:16	9:22
T18	8:48	8:56	9:00	9:06	9:12	9:14	9:23	9:28	9:34
T18	9:00	9:08	9:12	9:18	9:24	9:26	9:35	9:40	9:46
T18	9:12	9:20	9:24	9:30	9:35	9:37	9:45	9:50	9:57
T18	9:24	9:32	9:36	9:42	9:47	9:49	9:57	10:02	10:09
T18	9:36	9:44	9:48	9:54	9:59	10:01	10:09	10:14	10:21
T18	9:48	9:56	10:00	10:06	10:11	10:13	10:21	10:26	10:33
T18	10:00	10:08	10:12	10:18	10:23	10:25	10:33	10:38	10:45
T18	10:12	10:20	10:24	10:30	10:35	10:37	10:45	10:50	10:57
T18	10:24	10:32	10:36	10:42	10:47	10:49	10:57	11:02	11:09
T18	10:36	10:44	10:48	10:54	10:59	11:01	11:09	11:14	11:21
T18	10:48	10:56	11:00	11:06	11:11	11:13	11:21	11:26	11:33
T18	11:00	11:08	11:12	11:18	11:23	11:25	11:33	11:38	11:45
T18	11:12	11:20	11:24	11:30	11:35	11:37	11:45	11:50	11:57
T18	11:24	11:32	11:36	11:42	11:47	11:49	11:57	12:02	12:09
T18	11:36	11:44	11:48	11:54	11:59	12:01	12:09	12:14	12:21
T18	11:48	11:56	12:00	12:06	12:11	12:13	12:21	12:26	12:33

T18
Annapolis Road Line

Effective Sunday, December 15, 2024
A partir del domingo, 15 de deciembre de 2024

Westbound To Rhode Island Ave. station

Monday thru Friday — De Lunes a viernes

Route Number	New Carrollton M	Annapolis Rd. & 71st Ave. (Landover Hills	Anna-polis Rd. & 65th Ave. (Capital Plaza)	58th Ave. & Emerson St. (Matta-pony)	Annapolis Rd. & Landover Rd. (Bladens-burg)	Annapolis Rd. & Edmonston Rd. (Bladens-burg)	Rhode Island Ave & 34th St. (Mt. Rainier)	Rhode Island Ave. & 18th St. NE	RHODE ISLAND AVE M
PM Service — Servicio vespertino									
T18	12:00	12:08	12:12	12:18	12:23	12:25	12:33	12:38	12:45
T18	12:12	12:20	12:24	12:30	12:35	12:37	12:45	12:50	12:57
T18	12:24	12:32	12:36	12:42	12:47	12:49	12:57	1:02	1:09
T18	12:36	12:44	12:48	12:54	12:59	1:01	1:09	1:14	1:21
T18	12:48	12:56	1:00	1:06	1:11	1:13	1:21	1:26	1:33
T18	1:00	1:09	1:13	1:19	1:25	1:28	1:37	1:42	1:49
T18	1:12	1:21	1:25	1:31	1:37	1:40	1:49	1:54	2:01
T18	1:24	1:33	1:37	1:43	1:49	1:52	2:01	2:06	2:13
T18	1:36	1:45	1:49	1:55	2:01	2:04	2:13	2:18	2:25
T18	1:48	1:57	2:01	2:07	2:13	2:16	2:25	2:30	2:37
T18	2:00	2:09	2:13	2:19	2:25	2:28	2:37	2:42	2:49
T18	2:12	2:21	2:25	2:31	2:37	2:40	2:49	2:54	3:01
T18	2:24	2:33	2:37	2:43	2:49	2:52	3:01	3:06	3:13
T18	2:36	2:45	2:49	2:55	3:01	3:04	3:13	3:18	3:25
T18	2:48	2:57	3:01	3:07	3:13	3:16	3:25	3:30	3:37
T18	3:00	3:09	3:13	3:19	3:25	3:28	3:37	3:42	3:49
T18	3:12	3:21	3:25	3:31	3:37	3:40	3:49	3:54	4:01
T18	3:24	3:33	3:37	3:43	3:49	3:52	4:01	4:06	4:13
T18	3:36	3:45	3:49	3:55	4:01	4:04	4:13	4:18	4:25
T18	3:48	3:56	4:00	4:07	4:13	4:16	4:26	4:32	4:39
T18	4:00	4:08	4:12	4:19	4:25	4:28	4:38	4:44	4:51
T18	4:12	4:20	4:24	4:31	4:37	4:40	4:50	4:56	5:03
T18	4:24	4:32	4:36	4:43	4:49	4:52	5:02	5:08	5:15
T18	4:36	4:44	4:48	4:55	5:01	5:04	5:14	5:20	5:27
T18	4:48	4:56	5:00	5:07	5:13	5:16	5:26	5:32	5:39
T18	5:00	5:08	5:12	5:19	5:25	5:28	5:38	5:44	5:51
T18	5:12	5:21	5:25	5:32	5:38	5:40	5:49	5:54	6:01
T18	5:24	5:33	5:37	5:44	5:50	5:52	6:01	6:06	6:13
T18	5:36	5:45	5:49	5:56	6:02	6:04	6:13	6:18	6:25
T18	5:48	5:57	6:01	6:08	6:14	6:16	6:25	6:30	6:37
T18	6:00	6:09	6:13	6:20	6:26	6:28	6:37	6:42	6:49
T18	6:12	6:21	6:25	6:32	6:38	6:40	6:49	6:54	7:01
T18	6:24	6:33	6:37	6:44	6:50	6:52	7:01	7:06	7:13
T18	6:36	6:45	6:49	6:55	7:00	7:02	7:10	7:15	7:21
T18	6:48	6:57	7:01	7:07	7:12	7:14	7:22	7:27	7:33
T18	7:00	7:07	7:11	7:17	7:22	7:24	7:31	7:35	7:41
T18	7:12	7:19	7:23	7:29	7:34	7:36	7:43	7:47	7:53
T18	7:24	7:31	7:35	7:41	7:46	7:48	7:55	7:59	8:05
T18	7:36	7:43	7:47	7:53	7:58	8:00	8:07	8:11	8:17
T18	7:48	7:55	7:59	8:05	8:10	8:12	8:19	8:23	8:29
T18	8:00	8:07	8:11	8:17	8:22	8:24	8:31	8:35	8:41
T18	8:12	8:19	8:23	8:29	8:34	8:36	8:43	8:47	8:53
T18	8:24	8:31	8:34	8:40	8:44	8:46	8:52	8:56	9:01
T18	8:36	8:43	8:46	8:52	8:56	8:58	9:04	9:08	9:13
T18	8:48	8:55	8:58	9:04	9:08	9:10	9:16	9:20	9:25
T18	9:00	9:07	9:10	9:16	9:20	9:22	9:28	9:32	9:37
T18	9:15	9:22	9:25	9:31	9:35	9:37	9:43	9:47	9:52
T18	9:45	9:52	9:55	10:01	10:05	10:07	10:13	10:17	10:22
T18	10:30	10:37	10:40	10:46	10:50	10:52	10:58	11:02	11:07
T18	11:15	11:22	11:25	11:31	11:35	11:37	11:43	11:47	11:52
After Midnight Service — Servicio después de la medianoche									
T18	12:00	12:05	12:07	12:12	12:16	12:17	12:23	12:27	12:32
T18	12:45	12:50	12:52	12:57	1:01	1:02	1:08	1:12	1:17
T18	1:30	1:35	1:37	1:42	1:46	1:47	1:53	1:57	2:02

T18

Annapolis Road Line

Effective Sunday, December 15, 2024

A partir del domingo, 15 de deciembre de 2024

Eastbound To New Carrollton station

Monday thru Friday — De Lunes a viernes

Route Number	Rhode Island Ave M	Rhode Island Ave. & 18th St. NE	Rhode Island Ave. & 34th St. (Mt. Rainier)	Annapolis Rd. & Edmonston Rd. (Bladens-burg)	Annapolis Rd. & Landover Rd. (Bladens-burg)	58th Ave. & Emerson St. (Matta-pony)	Annapolis Rd. & 65th Ave. (extd.) (Capital Plaza)	Annapolis Rd. & 71st Ave. (Landover Hills)	NEW CARROLL-TON M
AM Service — Servicio matutino									
T18	5:45	5:51	5:56	6:01	6:03	6:07	6:12	6:15	6:22
T18	6:00	6:06	6:11	6:16	6:18	6:22	6:27	6:30	6:37
T18	6:15	6:21	6:26	6:32	6:34	6:38	6:43	6:46	6:54
T18	6:35	6:41	6:46	6:52	6:54	6:58	7:03	7:06	7:14
T18	6:48	6:54	6:59	7:05	7:07	7:11	7:16	7:19	7:27
T18	7:00	7:06	7:11	7:17	7:19	7:24	7:30	7:33	7:41
T18	7:12	7:18	7:23	7:29	7:31	7:36	7:42	7:45	7:53
T18	7:24	7:30	7:35	7:41	7:43	7:48	7:54	7:57	8:05
T18	7:36	7:42	7:47	7:53	7:55	8:00	8:06	8:09	8:17
T18	7:48	7:54	7:59	8:05	8:07	8:12	8:18	8:21	8:29
T18	8:00	8:06	8:12	8:19	8:21	8:26	8:33	8:36	8:43
T18	8:12	8:18	8:24	8:31	8:33	8:38	8:45	8:48	8:55
T18	8:24	8:30	8:36	8:43	8:45	8:50	8:57	9:00	9:07
T18	8:36	8:42	8:48	8:55	8:57	9:02	9:09	9:12	9:19
T18	8:48	8:54	9:00	9:07	9:09	9:14	9:21	9:24	9:31
T18	9:00	9:06	9:12	9:19	9:21	9:26	9:33	9:36	9:43
T18	9:12	9:18	9:24	9:31	9:33	9:38	9:45	9:48	9:55
T18	9:24	9:32	9:38	9:44	9:46	9:51	9:57	10:00	10:08
T18	9:36	9:44	9:50	9:56	9:58	10:03	10:09	10:12	10:20
T18	9:48	9:56	10:02	10:08	10:10	10:15	10:21	10:24	10:32
T18	10:00	10:08	10:14	10:20	10:22	10:27	10:33	10:36	10:44
T18	10:12	10:20	10:26	10:32	10:34	10:39	10:45	10:48	10:56
T18	10:24	10:32	10:38	10:44	10:46	10:51	10:57	11:00	11:08
T18	10:36	10:44	10:50	10:56	10:58	11:03	11:09	11:12	11:20
T18	10:48	10:56	11:02	11:08	11:10	11:15	11:21	11:24	11:32
T18	11:00	11:10	11:16	11:23	11:25	11:30	11:36	11:40	11:48
T18	11:12	11:22	11:28	11:35	11:37	11:42	11:48	11:52	12:00
T18	11:24	11:34	11:40	11:47	11:49	11:54	12:00	12:04	12:12
T18	11:36	11:46	11:52	11:59	12:01	12:06	12:12	12:16	12:24
T18	11:48	11:58	12:04	12:11	12:13	12:18	12:24	12:28	12:36

T18

Annapolis Road Line

Effective Sunday, December 15, 2024

A partir del domingo, 15 de deciembre de 2024

Eastbound To New Carrollton station

Monday thru Friday — De Lunes a viernes

Route Number	Rhode Island Ave	Rhode Island Ave. & 18th St. NE	Rhode Island Ave. & 34th St. (Mt. Rainier)	Annapolis Rd. & Edmonston Rd. (Bladensburg)	Annapolis Rd. & Landover Rd. (Bladensburg)	58th Ave. & Emerson St. (Mattapony)	Annapolis Rd. & 65th Ave. (extd.) (Capital Plaza)	Annapolis Rd. & 71st Ave. (Landover Hills)	NEW CARROLLTON
PM Service — Servicio vespertino									
T18	12:00	12:10	12:16	12:23	12:25	12:30	12:36	12:40	12:48
T18	12:12	12:22	12:28	12:35	12:37	12:42	12:48	12:52	1:00
T18	12:24	12:34	12:40	12:47	12:49	12:54	1:00	1:04	1:12
T18	12:36	12:46	12:52	12:59	1:01	1:06	1:12	1:16	1:24
T18	12:48	12:57	1:03	1:11	1:13	1:18	1:25	1:29	1:38
T18	1:00	1:09	1:15	1:23	1:25	1:30	1:37	1:41	1:50
T18	1:12	1:21	1:27	1:35	1:37	1:42	1:49	1:53	2:02
T18	1:24	1:33	1:39	1:47	1:49	1:54	2:01	2:05	2:14
T18	1:36	1:45	1:51	1:59	2:01	2:06	2:13	2:17	2:26
T18	1:48	1:57	2:03	2:11	2:13	2:18	2:25	2:29	2:38
T18	2:00	2:09	2:15	2:23	2:25	2:30	2:37	2:41	2:50
T18	2:12	2:21	2:27	2:35	2:37	2:42	2:49	2:53	3:02
T18	2:24	2:33	2:39	2:47	2:49	2:54	3:01	3:05	3:14
T18	2:36	2:45	2:51	2:59	3:01	3:06	3:13	3:17	3:26
T18	2:48	2:57	3:03	3:11	3:13	3:18	3:25	3:29	3:38
T18	3:00	3:09	3:15	3:23	3:25	3:30	3:37	3:41	3:50
T18	3:12	3:21	3:27	3:35	3:37	3:42	3:49	3:53	4:02
T18	3:24	3:33	3:39	3:47	3:49	3:54	4:01	4:05	4:14
T18	3:36	3:44	3:50	3:59	4:01	4:07	4:15	4:19	4:28
T18	3:48	3:56	4:02	4:11	4:13	4:19	4:27	4:31	4:40
T18	-	-	-	-	-	-	4:29	4:33	4:42
T18	4:00	4:08	4:15	4:27	4:29	4:35	4:42	4:46	4:55
T18	4:12	4:20	4:27	4:39	4:41	4:47	4:54	4:58	5:07
T18	4:24	4:32	4:39	4:51	4:53	4:59	5:06	5:10	5:19
T18	4:36	4:44	4:51	5:03	5:05	5:11	5:18	5:22	5:31
T18	4:48	4:56	5:03	5:15	5:17	5:23	5:30	5:34	5:43
T18	5:00	5:08	5:15	5:27	5:29	5:35	5:42	5:46	5:55
T18	5:12	5:20	5:27	5:39	5:41	5:47	5:54	5:58	6:07
T18	5:24	5:32	5:39	5:51	5:53	5:59	6:06	6:10	6:19
T18	5:36	5:44	5:51	6:03	6:05	6:11	6:18	6:22	6:31
T18	5:48	5:56	6:02	6:13	6:15	6:21	6:28	6:32	6:40
T18	6:00	6:08	6:13	6:22	6:24	6:29	6:36	6:40	6:47
T18	6:12	6:20	6:25	6:34	6:36	6:41	6:48	6:52	6:59
T18	6:24	6:32	6:37	6:46	6:48	6:53	7:00	7:04	7:11
T18	6:36	6:44	6:49	6:58	7:00	7:05	7:12	7:16	7:23
T18	6:48	6:56	7:01	7:10	7:12	7:17	7:24	7:28	7:35
T18	7:00	7:07	7:12	7:19	7:21	7:26	7:32	7:35	7:42
T18	7:12	7:19	7:24	7:31	7:33	7:38	7:44	7:47	7:54
T18	7:24	7:31	7:36	7:43	7:45	7:50	7:56	7:59	8:06
T18	7:36	7:43	7:48	7:55	7:57	8:02	8:08	8:11	8:18
T18	7:48	7:55	8:00	8:07	8:09	8:14	8:20	8:23	8:30
T18	8:00	8:07	8:12	8:19	8:21	8:26	8:32	8:35	8:42
T18	8:12	8:19	8:24	8:31	8:33	8:38	8:44	8:47	8:54
T18	8:24	8:31	8:36	8:43	8:45	8:50	8:56	8:59	9:06
T18	8:36	8:42	8:47	8:53	8:55	9:00	9:06	9:09	9:15
T18	8:48	8:54	8:59	9:05	9:07	9:12	9:18	9:21	9:27
T18	9:05	9:11	9:16	9:22	9:24	9:29	9:35	9:38	9:44
T18	9:50	9:56	10:01	10:07	10:09	10:14	10:20	10:23	10:29
T18	10:35	10:41	10:46	10:52	10:54	10:58	11:03	11:06	11:12
T18	11:20	11:26	11:31	11:37	11:39	11:43	11:48	11:51	11:57
After Midnight Service — Servicio después de la medianoche									
T18	12:05	12:11	12:16	12:22	12:24	12:28	12:33	12:36	12:42
T18	12:50	12:56	1:00	1:05	1:07	1:11	1:16	1:18	1:24
T18	1:35	1:41	1:45	1:50	1:52	1:56	2:01	2:03	2:09

■ — Trip leaves Bladensburg High School at 4:20 pm and operates only when public school is open.
El viaje de la ruta T18 se va de la Escuela Secundaria de Bladensburg (Bladensburg High School) a las 4:20 de la tarde y sólo funciona cuando la escuela pública está abierta.

T18

Annapolis Road Line

Effective Sunday, December 15, 2024

A partir del domingo, 15 de deciembre de 2024

Westbound To Rhode Island Ave. station

Saturday — Sábados

Route Numbe	New Carrollton	Annapolis Rd. & 71st Ave. (Landover Hills)	Annapolis Rd. & 65th Ave. (Capital Plaza)	58th Ave. & Emerson St. (Mattapony)	Annapolis Rd. & Landover Rd. (Bladensburg)	Annapolis Rd. & Edmonston Rd. (Bladensburg)	Rhode Island Ave & 34th St. (Mt. Rainier)	Rhode Island Ave. & 18th St. NE	RHODE ISLAND AVE
AM Service — Servicio matutino									
T18	6:30	6:36	6:40	6:46	6:51	6:53	6:59	7:04	7:10
T18	6:55	7:01	7:05	7:11	7:16	7:18	7:24	7:29	7:35
T18	7:12	7:18	7:22	7:28	7:33	7:35	7:41	7:46	7:52
T18	7:24	7:30	7:34	7:40	7:45	7:47	7:53	7:58	8:04
T18	7:36	7:42	7:46	7:52	7:57	7:59	8:05	8:10	8:16
T18	7:48	7:54	7:58	8:04	8:09	8:11	8:17	8:22	8:28
T18	8:00	8:06	8:10	8:16	8:21	8:23	8:29	8:34	8:40
T18	8:12	8:18	8:22	8:28	8:33	8:35	8:41	8:46	8:52
T18	8:24	8:31	8:35	8:41	8:46	8:48	8:56	9:01	9:06
T18	8:36	8:43	8:47	8:53	8:58	9:00	9:08	9:13	9:18
T18	8:48	8:55	8:59	9:05	9:10	9:12	9:20	9:25	9:30
T18	9:00	9:07	9:11	9:17	9:22	9:24	9:32	9:37	9:42
T18	9:12	9:19	9:23	9:29	9:34	9:36	9:44	9:49	9:54
T18	9:24	9:31	9:35	9:41	9:46	9:48	9:56	10:01	10:06
T18	9:36	9:43	9:47	9:53	9:58	10:00	10:08	10:13	10:18
T18	9:48	9:55	9:59	10:05	10:10	10:12	10:20	10:25	10:30
T18	10:00	10:07	10:11	10:17	10:22	10:24	10:32	10:37	10:42
T18	10:12	10:19	10:23	10:29	10:34	10:36	10:44	10:49	10:54
T18	10:24	10:31	10:35	10:41	10:46	10:48	10:56	11:01	11:06
T18	10:36	10:43	10:47	10:53	10:58	11:00	11:08	11:13	11:18
T18	10:48	10:55	10:59	11:05	11:10	11:12	11:20	11:25	11:30
T18	11:00	11:07	11:12	11:18	11:24	11:27	11:35	11:40	11:45
T18	11:12	11:19	11:24	11:30	11:36	11:39	11:47	11:52	11:57
T18	11:24	11:31	11:36	11:42	11:48	11:51	11:59	12:04	12:09
T18	11:36	11:43	11:48	11:54	12:00	12:03	12:11	12:16	12:21
T18	11:48	11:55	12:00	12:06	12:12	12:15	12:23	12:28	12:33

On five Federal holidays, Juneteenth, Columbus Day, Veterans' Day, Martin Luther King, Jr. Day, and Presidents' Day, the Saturday schedule will be in effect. Metrobus proveerá servicio con horario de sábado durante los cinco días festivos de Juneteenth, Columbus Day, Veterans Day, Martin Luther King Jr. Day, y Presidents' Day.

Westbound To Rhode Island Ave. station

Saturday — Sábados

Route Numbe	New Carrollton	Annapolis Rd. & 71st Ave. (Landover Hills)	Annapolis Rd. & 65th Ave. (Capital Plaza)	58th Ave. & Emerson St. (Mattapony)	Annapolis Rd. & Landover Rd. (Bladensburg)	Annapolis Rd. & Edmonston Rd. (Bladensburg)	Rhode Island Ave & 34th St. (Mt. Rainier)	Rhode Island Ave. & 18th St. NE	RHODE ISLAND AVE
PM Service — Servicio vespertino									
T18	12:00	12:07	12:12	12:18	12:24	12:27	12:35	12:40	12:45
T18	12:12	12:19	12:24	12:30	12:36	12:39	12:47	12:52	12:57
T18	12:24	12:31	12:36	12:42	12:48	12:51	12:59	1:04	1:09
T18	12:36	12:43	12:48	12:54	1:00	1:03	1:11	1:16	1:21
T18	12:48	12:55	1:00	1:06	1:12	1:15	1:23	1:28	1:33
T18	1:00	1:07	1:12	1:18	1:24	1:27	1:35	1:40	1:45
T18	1:12	1:19	1:24	1:30	1:36	1:39	1:47	1:52	1:57
T18	1:24	1:31	1:36	1:42	1:48	1:51	1:59	2:04	2:09
T18	1:36	1:43	1:48	1:54	2:00	2:03	2:11	2:16	2:21
T18	1:48	1:55	2:00	2:06	2:12	2:15	2:23	2:28	2:33
T18	2:00	2:07	2:12	2:18	2:24	2:27	2:35	2:40	2:45
T18	2:12	2:19	2:24	2:30	2:36	2:39	2:47	2:52	2:57
T18	2:24	2:32	2:37	2:42	2:47	2:51	2:59	3:03	3:08
T18	2:36	2:44	2:49	2:54	2:59	3:03	3:11	3:15	3:20
T18	2:48	2:56	3:01	3:06	3:11	3:15	3:23	3:27	3:32
T18	3:00	3:08	3:13	3:18	3:23	3:27	3:35	3:39	3:44
T18	3:12	3:20	3:25	3:30	3:35	3:39	3:47	3:51	3:56
T18	3:24	3:32	3:37	3:42	3:47	3:51	3:59	4:03	4:08
T18	3:36	3:44	3:49	3:54	3:59	4:03	4:11	4:15	4:20
T18	3:48	3:56	4:01	4:06	4:11	4:15	4:23	4:27	4:32
T18	4:00	4:08	4:13	4:18	4:23	4:27	4:35	4:39	4:44
T18	4:12	4:20	4:25	4:30	4:35	4:39	4:47	4:51	4:56
T18	4:24	4:32	4:37	4:42	4:47	4:51	4:59	5:03	5:08
T18	4:36	4:44	4:49	4:54	4:59	5:03	5:11	5:15	5:20
T18	4:48	4:56	5:01	5:06	5:11	5:15	5:23	5:27	5:32
T18	5:00	5:08	5:13	5:18	5:23	5:27	5:35	5:39	5:44
T18	5:12	5:20	5:25	5:30	5:35	5:39	5:47	5:51	5:56
T18	5:24	5:32	5:37	5:42	5:47	5:51	5:59	6:03	6:08
T18	5:36	5:44	5:49	5:54	5:59	6:03	6:11	6:15	6:20
T18	5:48	5:55	6:00	6:05	6:10	6:12	6:19	6:23	6:28
T18	6:00	6:07	6:12	6:17	6:22	6:24	6:31	6:35	6:40
T18	6:12	6:19	6:24	6:29	6:34	6:36	6:43	6:47	6:52
T18	6:24	6:31	6:36	6:41	6:46	6:48	6:55	6:59	7:04
T18	6:36	6:43	6:48	6:53	6:58	7:00	7:07	7:11	7:16
T18	6:48	6:55	7:00	7:05	7:10	7:12	7:19	7:23	7:28
T18	7:00	7:07	7:12	7:17	7:22	7:24	7:31	7:35	7:40
T18	7:12	7:19	7:24	7:29	7:34	7:36	7:43	7:47	7:52
T18	7:24	7:31	7:36	7:41	7:46	7:48	7:55	7:59	8:04
T18	7:36	7:43	7:48	7:53	7:58	8:00	8:07	8:11	8:16
T18	7:48	7:55	8:00	8:05	8:10	8:12	8:19	8:23	8:28
T18	8:00	8:07	8:12	8:17	8:22	8:24	8:31	8:35	8:40
T18	8:15	8:22	8:27	8:32	8:37	8:39	8:46	8:50	8:55
T18	8:30	8:37	8:42	8:47	8:52	8:54	9:01	9:05	9:10
T18	8:45	8:52	8:57	9:02	9:07	9:09	9:16	9:20	9:25
T18	9:05	9:12	9:17	9:22	9:27	9:29	9:36	9:40	9:45
T18	9:55	10:02	10:07	10:12	10:17	10:19	10:26	10:30	10:35
T18	10:45	10:52	10:57	11:02	11:07	11:09	11:16	11:20	11:25
T18	11:35	11:42	11:47	11:52	11:57	11:59	12:06	12:10	12:15
After Midnight Service — Servicio después de la medianoche									
T18	12:25	12:32	12:37	12:42	12:47	12:49	12:56	1:00	1:05
T18	1:15	1:22	1:27	1:32	1:37	1:39	1:46	1:50	1:55
T18	2:00	2:07	2:12	2:17	2:22	2:24	2:31	2:35	2:40

T18

Annapolis Road Line

Effective Sunday, December 15, 2024

A partir del domingo, 15 de deciembre de 2024

Eastbound To New Carrollton station

Saturday — Sábados

Route Number	Rhode Island Ave M	Rhode Island Ave. & 18th St. NE	Rhode Island Ave. & 34th St. (Mt. Rainier)	Annapolis Rd. & Edmonston Rd. (Bladensburg)	Annapolis Rd. & Landover Rd. (Bladensburg)	58th Ave. & Emerson St. (Mattapony)	Annapolis Rd. & 65th Ave. (extd.) (Capital Plaza)	Annapolis Rd. & 71st Ave. (Landover Hills)	NEW CARROLLTON M
AM Service — Servicio matutino									
T18	7:00	7:05	7:10	7:17	7:19	7:24	7:30	7:34	7:40
T18	7:12	7:17	7:22	7:29	7:31	7:36	7:42	7:46	7:52
T18	7:24	7:29	7:34	7:41	7:43	7:48	7:54	7:58	8:04
T18	7:36	7:41	7:46	7:53	7:55	8:00	8:06	8:10	8:16
T18	7:48	7:53	7:58	8:05	8:07	8:12	8:18	8:22	8:28
T18	8:00	8:05	8:10	8:17	8:19	8:24	8:30	8:34	8:40
T18	8:12	8:17	8:22	8:29	8:31	8:36	8:42	8:46	8:52
T18	8:24	8:29	8:34	8:41	8:43	8:48	8:54	8:58	9:04
T18	8:36	8:41	8:46	8:53	8:55	9:00	9:06	9:10	9:16
T18	8:48	8:53	8:58	9:05	9:07	9:12	9:18	9:22	9:28
T18	9:00	9:05	9:10	9:17	9:19	9:24	9:30	9:34	9:40
T18	9:12	9:17	9:22	9:29	9:31	9:36	9:42	9:46	9:52
T18	9:24	9:29	9:34	9:41	9:43	9:48	9:54	9:58	10:04
T18	9:36	9:41	9:46	9:53	9:55	10:00	10:06	10:10	10:16
T18	9:48	9:53	9:58	10:05	10:07	10:12	10:18	10:22	10:28
T18	10:00	10:05	10:10	10:17	10:19	10:24	10:30	10:34	10:40
T18	10:12	10:18	10:24	10:33	10:35	10:40	10:47	10:51	10:57
T18	10:24	10:30	10:36	10:45	10:47	10:52	10:59	11:03	11:09
T18	10:36	10:42	10:48	10:57	10:59	11:04	11:11	11:15	11:21
T18	10:48	10:54	11:00	11:09	11:11	11:16	11:23	11:27	11:33
T18	11:00	11:06	11:12	11:21	11:23	11:28	11:35	11:39	11:45
T18	11:12	11:18	11:24	11:33	11:35	11:40	11:47	11:51	11:57
T18	11:24	11:30	11:36	11:45	11:47	11:52	11:59	12:03	12:09
T18	11:36	11:42	11:48	11:57	11:59	12:04	12:11	12:15	12:21
T18	11:48	11:54	12:00	12:09	12:11	12:16	12:23	12:27	12:33

On five Federal holidays, Juneteenth, Columbus Day, Veterans' Day, Martin Luther King, Jr. Day, and Presidents' Day, the Saturday schedule will be in effect.

Metrobus proveerá servicio con horario de sábado durante los cinco días festivos de Juneteenth, Columbus Day, Veterans Day, Martin Luther King Jr. Day, y Presidents' Day.

Eastbound To New Carrollton station

Saturday — Sábados

Route Number	Rhode Island Ave M	Rhode Island Ave. & 18th St. NE	Rhode Island Ave. & 34th St. (Mt. Rainier)	Annapolis Rd. & Edmonston Rd. (Bladensburg)	Annapolis Rd. & Landover Rd. (Bladensburg)	58th Ave. & Emerson St. (Mattapony)	Annapolis Rd. & 65th Ave. (extd.) (Capital Plaza)	Annapolis Rd. & 71st Ave. (Landover Hills)	NEW CARROLLTON M
PM Service — Servicio vespertino									
T18	12:00	12:06	12:12	12:21	12:23	12:28	12:35	12:39	12:45
T18	12:12	12:18	12:24	12:33	12:35	12:40	12:47	12:51	12:57
T18	12:24	12:30	12:36	12:45	12:47	12:52	12:59	1:03	1:09
T18	12:36	12:42	12:48	12:57	12:59	1:04	1:11	1:15	1:21
T18	12:48	12:54	1:00	1:09	1:11	1:16	1:23	1:27	1:33
T18	1:00	1:06	1:12	1:21	1:23	1:28	1:35	1:39	1:45
T18	1:12	1:18	1:24	1:33	1:35	1:40	1:47	1:51	1:57
T18	1:24	1:30	1:36	1:45	1:47	1:52	1:59	2:03	2:09
T18	1:36	1:42	1:48	1:57	1:59	2:04	2:11	2:15	2:21
T18	1:48	1:54	2:00	2:09	2:11	2:16	2:23	2:27	2:33
T18	2:00	2:06	2:12	2:21	2:23	2:28	2:35	2:39	2:45
T18	2:12	2:18	2:24	2:33	2:35	2:40	2:47	2:51	2:57
T18	2:24	2:30	2:36	2:45	2:47	2:52	2:59	3:03	3:09
T18	2:36	2:42	2:48	2:57	2:59	3:04	3:11	3:15	3:21
T18	2:48	2:54	3:00	3:09	3:11	3:16	3:23	3:27	3:33
T18	3:00	3:06	3:12	3:21	3:23	3:28	3:35	3:39	3:45
T18	3:12	3:18	3:24	3:33	3:35	3:40	3:47	3:51	3:57
T18	3:24	3:29	3:35	3:44	3:46	3:51	3:57	4:01	4:08
T18	3:36	3:41	3:47	3:56	3:58	4:03	4:09	4:13	4:20
T18	3:48	3:53	3:59	4:08	4:10	4:15	4:21	4:25	4:32
T18	4:00	4:05	4:11	4:20	4:22	4:27	4:33	4:37	4:44
T18	4:12	4:17	4:23	4:32	4:34	4:39	4:45	4:49	4:56
T18	4:24	4:29	4:35	4:44	4:46	4:51	4:57	5:01	5:08
T18	4:36	4:41	4:47	4:56	4:58	5:03	5:09	5:13	5:20
T18	4:48	4:53	4:59	5:08	5:10	5:15	5:21	5:25	5:32
T18	5:00	5:05	5:11	5:20	5:22	5:27	5:33	5:37	5:44
T18	5:12	5:17	5:23	5:32	5:34	5:39	5:45	5:49	5:56
T18	5:24	5:29	5:35	5:44	5:46	5:51	5:57	6:01	6:08
T18	5:36	5:41	5:47	5:56	5:58	6:03	6:09	6:13	6:20
T18	5:48	5:53	5:59	6:08	6:10	6:15	6:21	6:25	6:32
T18	6:00	6:05	6:11	6:20	6:22	6:27	6:33	6:37	6:44
T18	6:12	6:17	6:23	6:32	6:34	6:39	6:45	6:49	6:56
T18	6:24	6:29	6:35	6:44	6:46	6:51	6:57	7:01	7:08
T18	6:36	6:41	6:47	6:56	6:58	7:03	7:09	7:13	7:20
T18	6:48	6:53	6:59	7:08	7:10	7:15	7:21	7:25	7:32
T18	7:00	7:05	7:11	7:20	7:22	7:27	7:33	7:37	7:44
T18	7:12	7:17	7:23	7:32	7:34	7:39	7:45	7:49	7:56
T18	7:24	7:29	7:35	7:42	7:44	7:49	7:55	7:58	8:04
T18	7:36	7:41	7:47	7:54	7:56	8:01	8:07	8:10	8:16
T18	7:48	7:53	7:59	8:06	8:08	8:13	8:19	8:22	8:28
T18	8:00	8:05	8:11	8:18	8:20	8:25	8:31	8:34	8:40
T18	8:12	8:17	8:23	8:30	8:32	8:37	8:43	8:46	8:52
T18	8:24	8:29	8:35	8:42	8:44	8:49	8:55	8:58	9:04
T18	8:36	8:41	8:47	8:54	8:56	9:01	9:07	9:10	9:16
T18	8:48	8:53	8:59	9:06	9:08	9:13	9:19	9:22	9:28
T18	9:05	9:10	9:16	9:23	9:25	9:30	9:36	9:39	9:45
T18	9:30	9:35	9:41	9:48	9:50	9:55	10:01	10:04	10:10
T18	9:55	10:00	10:06	10:13	10:15	10:20	10:26	10:29	10:35
T18	10:45	10:50	10:56	11:03	11:05	11:10	11:16	11:19	11:25
T18	11:35	11:40	11:46	11:53	11:55	12:00	12:06	12:09	12:15
After Midnight Service — Servicio después de la medianoche									
T18	12:25	12:30	12:36	12:43	12:45	12:50	12:56	12:59	1:05
T18	1:15	1:20	1:26	1:33	1:35	1:40	1:46	1:49	1:55
T18	2:00	2:05	2:11	2:18	2:20	2:25	2:31	2:34	2:40

T18

Annapolis Road Line

Effective Sunday, December 15, 2024

A partir del domingo, 15 de deciembre de 2024

Westbound To Rhode Island Ave. station

Sunday — Domingos

Route Numbe	New Carrollton M	Annapolis Rd. & 71st Ave. (Landover Hills)	Annapolis Rd. & 65th Ave. (Capital Plaza)	58th Ave. & Emerson St. (Mattapony)	Annapolis Rd. & Landover Rd. (Bladensburg)	Annapolis Rd. & Edmonston Rd. (Bladensburg)	Rhode Island Ave & 34th St. (Mt. Rainier)	Rhode Island Ave. & 18th St. NE	RHODE ISLAND AVE M
AM Service — Servicio matutino									
T18	7:00	7:06	7:10	7:15	7:20	7:22	7:29	7:34	7:40
T18	7:12	7:18	7:22	7:27	7:32	7:34	7:41	7:46	7:52
T18	7:24	7:30	7:34	7:39	7:44	7:46	7:53	7:58	8:04
T18	7:36	7:42	7:46	7:51	7:56	7:58	8:05	8:10	8:16
T18	7:48	7:54	7:58	8:03	8:08	8:10	8:17	8:22	8:28
T18	8:00	8:06	8:10	8:15	8:20	8:22	8:29	8:34	8:40
T18	8:12	8:18	8:22	8:27	8:32	8:34	8:41	8:46	8:52
T18	8:24	8:30	8:34	8:39	8:44	8:46	8:53	8:58	9:04
T18	8:36	8:42	8:46	8:51	8:56	8:58	9:05	9:10	9:16
T18	8:48	8:54	8:58	9:03	9:08	9:10	9:17	9:22	9:28
T18	9:00	9:06	9:10	9:15	9:20	9:22	9:29	9:34	9:40
T18	9:12	9:18	9:22	9:27	9:32	9:34	9:41	9:46	9:52
T18	9:24	9:30	9:34	9:39	9:44	9:46	9:53	9:58	10:04
T18	9:36	9:42	9:46	9:51	9:56	9:58	10:05	10:10	10:16
T18	9:48	9:54	9:58	10:03	10:08	10:10	10:17	10:22	10:28
T18	10:00	10:06	10:10	10:15	10:20	10:22	10:29	10:34	10:40
T18	10:12	10:18	10:22	10:27	10:32	10:34	10:41	10:46	10:52
T18	10:24	10:30	10:34	10:39	10:44	10:46	10:53	10:58	11:04
T18	10:36	10:43	10:47	10:52	10:57	10:59	11:06	11:11	11:17
T18	10:48	10:55	10:59	11:04	11:09	11:11	11:18	11:23	11:29
T18	11:00	11:07	11:11	11:16	11:21	11:23	11:30	11:35	11:41
T18	11:12	11:19	11:23	11:28	11:33	11:35	11:42	11:47	11:53
T18	11:24	11:31	11:35	11:40	11:45	11:47	11:54	11:59	12:05
T18	11:36	11:43	11:47	11:52	11:57	11:59	12:06	12:11	12:17
T18	11:48	11:55	11:59	12:04	12:09	12:11	12:18	12:23	12:29

Westbound To Rhode Island Ave. station

Sunday — Domingos

Route Numbe	New Carrollton M	Annapolis Rd. & 71st Ave. (Landover Hills)	Annapolis Rd. & 65th Ave. (Capital Plaza)	58th Ave. & Emerson St. (Mattapony)	Annapolis Rd. & Landover Rd. (Bladensburg)	Annapolis Rd. & Edmonston Rd. (Bladensburg)	Rhode Island Ave & 34th St. (Mt. Rainier)	Rhode Island Ave. & 18th St. NE	RHODE ISLAND AVE M
PM Service — Servicio vespertino									
T18	12:00	12:07	12:11	12:16	12:21	12:23	12:30	12:35	12:41
T18	12:12	12:19	12:23	12:28	12:33	12:35	12:42	12:47	12:53
T18	12:24	12:31	12:35	12:40	12:45	12:47	12:54	12:59	1:05
T18	12:36	12:43	12:47	12:52	12:57	12:59	1:06	1:11	1:17
T18	12:48	12:55	12:59	1:04	1:09	1:11	1:18	1:23	1:29
T18	1:00	1:07	1:11	1:16	1:21	1:23	1:30	1:35	1:41
T18	1:12	1:19	1:23	1:28	1:33	1:35	1:42	1:47	1:53
T18	1:24	1:31	1:35	1:40	1:45	1:47	1:54	1:59	2:05
T18	1:36	1:43	1:47	1:52	1:57	1:59	2:06	2:11	2:17
T18	1:48	1:55	1:59	2:04	2:09	2:11	2:18	2:23	2:29
T18	2:00	2:07	2:11	2:16	2:21	2:23	2:30	2:35	2:41
T18	2:12	2:19	2:23	2:28	2:33	2:35	2:42	2:47	2:53
T18	2:24	2:31	2:35	2:40	2:45	2:47	2:54	2:59	3:05
T18	2:36	2:43	2:47	2:52	2:57	2:59	3:06	3:11	3:17
T18	2:48	2:55	2:59	3:04	3:09	3:11	3:18	3:23	3:29
T18	3:00	3:07	3:11	3:16	3:21	3:23	3:30	3:35	3:41
T18	3:12	3:19	3:23	3:28	3:33	3:35	3:42	3:47	3:53
T18	3:24	3:31	3:35	3:40	3:45	3:47	3:54	3:59	4:05
T18	3:36	3:43	3:47	3:52	3:57	3:59	4:06	4:11	4:17
T18	3:48	3:55	3:59	4:04	4:09	4:11	4:18	4:23	4:29
T18	4:00	4:07	4:11	4:16	4:21	4:23	4:30	4:35	4:41
T18	4:12	4:19	4:23	4:28	4:33	4:35	4:42	4:47	4:53
T18	4:24	4:31	4:35	4:40	4:45	4:47	4:54	4:59	5:05
T18	4:36	4:43	4:47	4:52	4:57	4:59	5:06	5:11	5:17
T18	4:48	4:55	4:59	5:04	5:09	5:11	5:18	5:23	5:29
T18	5:00	5:07	5:11	5:16	5:21	5:23	5:30	5:35	5:41
T18	5:12	5:19	5:23	5:28	5:33	5:35	5:42	5:47	5:53
T18	5:24	5:31	5:35	5:40	5:45	5:47	5:54	5:59	6:05
T18	5:36	5:43	5:47	5:52	5:57	5:59	6:06	6:11	6:17
T18	5:48	5:55	5:59	6:04	6:09	6:11	6:18	6:23	6:29
T18	6:00	6:07	6:11	6:16	6:21	6:23	6:30	6:35	6:41
T18	6:12	6:19	6:23	6:28	6:33	6:35	6:42	6:47	6:53
T18	6:24	6:31	6:35	6:40	6:45	6:47	6:54	6:59	7:05
T18	6:36	6:43	6:47	6:52	6:57	6:59	7:06	7:11	7:17
T18	6:48	6:55	6:59	7:04	7:09	7:11	7:18	7:23	7:29
T18	7:00	7:07	7:11	7:16	7:21	7:23	7:30	7:35	7:41
T18	7:12	7:19	7:23	7:28	7:33	7:35	7:42	7:47	7:53
T18	7:24	7:31	7:35	7:40	7:45	7:47	7:54	7:59	8:05
T18	7:36	7:43	7:47	7:52	7:57	7:59	8:06	8:11	8:17
T18	7:48	7:55	7:59	8:04	8:09	8:11	8:18	8:23	8:29
T18	8:00	8:07	8:11	8:16	8:21	8:23	8:30	8:35	8:41
T18	8:12	8:19	8:23	8:28	8:33	8:35	8:42	8:47	8:53
T18	8:24	8:31	8:35	8:40	8:45	8:47	8:54	8:59	9:05
T18	8:36	8:43	8:47	8:52	8:57	8:59	9:06	9:11	9:17
T18	8:48	8:55	8:59	9:04	9:09	9:11	9:18	9:23	9:29
T18	9:00	9:07	9:11	9:16	9:21	9:23	9:30	9:35	9:41
T18	10:00	10:07	10:11	10:16	10:21	10:23	10:30	10:35	10:41
T18	11:00	11:07	11:11	11:16	11:21	11:23	11:30	11:35	11:41
After Midnight Service — Servicio después de la medianoche									
T18	12:00	12:07	12:11	12:16	12:21	12:23	12:30	12:35	12:41
T18	1:00	1:07	1:11	1:16	1:21	1:23	1:30	1:35	1:41
T18	1:50	1:57	2:01	2:06	2:11	2:13	2:20	2:25	2:31

T18

Annapolis Road Line

Effective Sunday, December 15, 2024

A partir del domingo, 15 deciembre de 2024

Eastbound To New Carrollton station

Sunday — Domingos

Route Number	Rhode Island Ave M	Rhode Island Ave. & 18th St. NE	Rhode Island Ave. & 34th St. (Mt. Rainier)	Annapolis Rd. & Edmonston Rd. (Bladensburg)	Annapolis Rd. & Landover Rd. (Bladensburg)	58th Ave. & Emerson St. (Mattapony)	Annapolis Rd. & 65th Ave. (extd.) (Capital Plaza)	Annapolis Rd. & 71st Ave. (Landover Hills)	NEW CARROLLTON M
AM Service — Servicio matutino									
T18	7:00	7:05	7:09	7:16	7:18	7:23	7:29	7:33	7:39
T18	7:12	7:17	7:21	7:28	7:30	7:35	7:41	7:45	7:51
T18	7:24	7:29	7:33	7:40	7:42	7:47	7:53	7:57	8:03
T18	7:36	7:41	7:45	7:52	7:54	7:59	8:05	8:09	8:15
T18	7:48	7:53	7:57	8:04	8:06	8:11	8:17	8:21	8:27
T18	8:00	8:05	8:09	8:16	8:18	8:23	8:29	8:33	8:39
T18	8:12	8:17	8:21	8:28	8:30	8:35	8:41	8:45	8:51
T18	8:24	8:29	8:33	8:40	8:42	8:47	8:53	8:57	9:03
T18	8:36	8:41	8:45	8:52	8:54	8:59	9:05	9:09	9:15
T18	8:48	8:53	8:57	9:04	9:06	9:11	9:17	9:21	9:27
T18	9:00	9:05	9:09	9:16	9:18	9:23	9:29	9:33	9:39
T18	9:12	9:17	9:21	9:28	9:30	9:35	9:41	9:45	9:51
T18	9:24	9:29	9:33	9:40	9:42	9:47	9:53	9:57	10:03
T18	9:36	9:41	9:45	9:52	9:54	9:59	10:05	10:09	10:15
T18	9:48	9:53	9:57	10:05	10:07	10:12	10:18	10:22	10:28
T18	10:00	10:05	10:09	10:17	10:19	10:24	10:30	10:34	10:40
T18	10:12	10:17	10:21	10:29	10:31	10:36	10:42	10:46	10:52
T18	10:24	10:29	10:33	10:41	10:43	10:48	10:54	10:58	11:04
T18	10:36	10:41	10:45	10:53	10:55	11:00	11:06	11:10	11:16
T18	10:48	10:53	10:57	11:05	11:07	11:12	11:18	11:22	11:28
T18	11:00	11:05	11:09	11:17	11:19	11:24	11:30	11:34	11:40
T18	11:12	11:17	11:21	11:29	11:31	11:36	11:42	11:46	11:52
T18	11:24	11:29	11:33	11:41	11:43	11:48	11:54	11:58	12:04
T18	11:36	11:41	11:45	11:53	11:55	12:00	12:06	12:10	12:16
T18	11:48	11:53	11:57	12:05	12:07	12:12	12:18	12:22	12:28

Eastbound To New Carrollton station

Sunday — Domingos

Route Number	Rhode Island Ave M	Rhode Island Ave. & 18th St. NE	Rhode Island Ave. & 34th St. (Mt. Rainier)	Annapolis Rd. & Edmonston Rd. (Bladensburg)	Annapolis Rd. & Landover Rd. (Bladensburg)	58th Ave. & Emerson St. (Mattapony)	Annapolis Rd. & 65th Ave. (extd.) (Capital Plaza)	Annapolis Rd. & 71st Ave. (Landover Hills)	NEW CARROLLTON M
PM Service — Servicio vespertino									
T18	12:00	12:05	12:09	12:17	12:19	12:24	12:30	12:34	12:40
T18	12:12	12:17	12:21	12:29	12:31	12:36	12:42	12:46	12:52
T18	12:24	12:29	12:33	12:41	12:43	12:48	12:54	12:58	1:04
T18	12:36	12:41	12:45	12:53	12:55	1:00	1:06	1:10	1:16
T18	12:48	12:53	12:57	1:05	1:07	1:12	1:18	1:22	1:28
T18	1:00	1:05	1:09	1:17	1:19	1:24	1:30	1:34	1:40
T18	1:12	1:17	1:21	1:29	1:31	1:36	1:42	1:46	1:52
T18	1:24	1:29	1:33	1:41	1:43	1:48	1:54	1:58	2:04
T18	1:36	1:41	1:45	1:53	1:55	2:00	2:06	2:10	2:16
T18	1:48	1:53	1:57	2:05	2:07	2:12	2:18	2:22	2:28
T18	2:00	2:05	2:09	2:17	2:19	2:24	2:30	2:34	2:40
T18	2:12	2:17	2:21	2:29	2:31	2:36	2:42	2:46	2:52
T18	2:24	2:29	2:33	2:41	2:43	2:48	2:54	2:58	3:04
T18	2:36	2:41	2:45	2:53	2:55	3:00	3:06	3:10	3:16
T18	2:48	2:53	2:57	3:05	3:07	3:12	3:18	3:22	3:28
T18	3:00	3:05	3:09	3:17	3:19	3:24	3:30	3:34	3:40
T18	3:12	3:17	3:21	3:29	3:31	3:36	3:42	3:46	3:52
T18	3:24	3:29	3:33	3:41	3:43	3:48	3:54	3:58	4:04
T18	3:36	3:41	3:45	3:53	3:55	4:00	4:06	4:10	4:16
T18	3:48	3:53	3:57	4:05	4:07	4:12	4:18	4:22	4:28
T18	4:00	4:05	4:09	4:17	4:19	4:24	4:30	4:34	4:40
T18	4:12	4:17	4:21	4:29	4:31	4:36	4:42	4:46	4:52
T18	4:24	4:29	4:33	4:41	4:43	4:48	4:54	4:58	5:04
T18	4:36	4:41	4:45	4:53	4:55	5:00	5:06	5:10	5:16
T18	4:48	4:53	4:57	5:05	5:07	5:12	5:18	5:22	5:28
T18	5:00	5:05	5:09	5:17	5:19	5:24	5:30	5:34	5:40
T18	5:12	5:17	5:21	5:29	5:31	5:36	5:42	5:46	5:52
T18	5:24	5:29	5:33	5:41	5:43	5:48	5:54	5:58	6:04
T18	5:36	5:41	5:45	5:53	5:55	6:00	6:06	6:10	6:16
T18	5:48	5:53	5:57	6:05	6:07	6:12	6:18	6:22	6:28
T18	6:00	6:05	6:09	6:16	6:18	6:23	6:29	6:33	6:38
T18	6:12	6:17	6:21	6:28	6:30	6:35	6:41	6:45	6:50
T18	6:24	6:29	6:33	6:40	6:42	6:47	6:53	6:57	7:02
T18	6:36	6:41	6:45	6:52	6:54	6:59	7:05	7:09	7:14
T18	6:48	6:53	6:57	7:04	7:06	7:11	7:17	7:21	7:26
T18	7:00	7:05	7:09	7:16	7:18	7:23	7:29	7:33	7:38
T18	7:12	7:17	7:21	7:28	7:30	7:35	7:41	7:45	7:50
T18	7:24	7:29	7:33	7:40	7:42	7:47	7:53	7:57	8:02
T18	7:36	7:41	7:45	7:52	7:54	7:59	8:05	8:09	8:14
T18	7:48	7:53	7:57	8:04	8:06	8:11	8:17	8:21	8:26
T18	8:00	8:05	8:09	8:16	8:18	8:23	8:29	8:33	8:38
T18	8:12	8:17	8:21	8:28	8:30	8:35	8:41	8:45	8:50
T18	8:24	8:29	8:33	8:40	8:42	8:47	8:53	8:57	9:02
T18	8:36	8:41	8:45	8:52	8:54	8:59	9:05	9:09	9:14
T18	8:48	8:53	8:57	9:04	9:06	9:11	9:17	9:21	9:26
T18	9:00	9:05	9:09	9:16	9:18	9:23	9:29	9:33	9:38
T18	10:00	10:05	10:09	10:16	10:18	10:23	10:29	10:33	10:38
T18	11:00	11:05	11:09	11:16	11:18	11:23	11:29	11:33	11:38
After Midnight Service — Servicio después de la medianoche									
T18	12:00	12:05	12:09	12:16	12:18	12:23	12:29	12:33	12:38
T18	1:00	1:05	1:09	1:16	1:18	1:23	1:29	1:33	1:38
T18	2:00	2:05	2:09	2:16	2:18	2:23	2:29	2:33	2:38

How to use this timetable

- Use the map to find the stops closest to where you will get on and off the bus.
- Select the schedule (Weekday, Saturday, Sunday) for when you will travel. Along the top of the schedule, find the stop at or nearest the point where you will get on the bus. Follow that column down to the time you want to leave.
- Use the same method to find the times the bus is scheduled to arrive at the stop where you will get off the bus.
- If the bus stop is not listed, use the time shown for the bus stop before it as the time to wait at the stop.
- The end-of-the-line or last stop is listed in ALL CAPS on the schedule.

Cómo Usar este Horario

- Use este mapa para localizar las paradas más cercanas a donde se subirá y bajará del autobús.
- Seleccione el horario (Entre semana, sábado, domingo) de cuando viajará. A lo largo de la parte superior del horario, localice la parada o el punto más cercano a la parada en la que se subirá al autobús. Siga esa columna hacia abajo hasta la hora en la que desee salir.
- Utilice el mismo método para localizar las horas en que el autobús está programado para llegar a la parada en donde desea bajarse del autobús.
- Si la parada del autobús no está listada use la hora que se muestra en la parada anterior como la hora de espera en la parada.
- El final de la ruta o la última parada del autobús aparece en letras MAYÚSCULAS en el horario.

English-Español

Effective 5-29-22

V12

District Heights-Suitland Line

metrobus ♿

Serves these locations-
Brinda servicio a estas ubicaciones

- Addison Road-Seat Pleasant station
- District Heights
- Marlboro Pike
- Brooks Drive
- Shadyside Avenue
- Suitland station

www.wmata.com
Information Anytime 202-637-7000 TTY 202-962-2033

Washington
Metropolitan Area
Transit Authority

A District of Columbia,
Maryland and Virginia
Transit Partnership

V12

District Heights-Suitland Line

Effective Sunday, May 29, 2022

A partir del domingo, 29 de mayo de 2022

V12

District Heights-Suitland Line

For route and schedule information

Call 202-637-7000

www.wmata.com

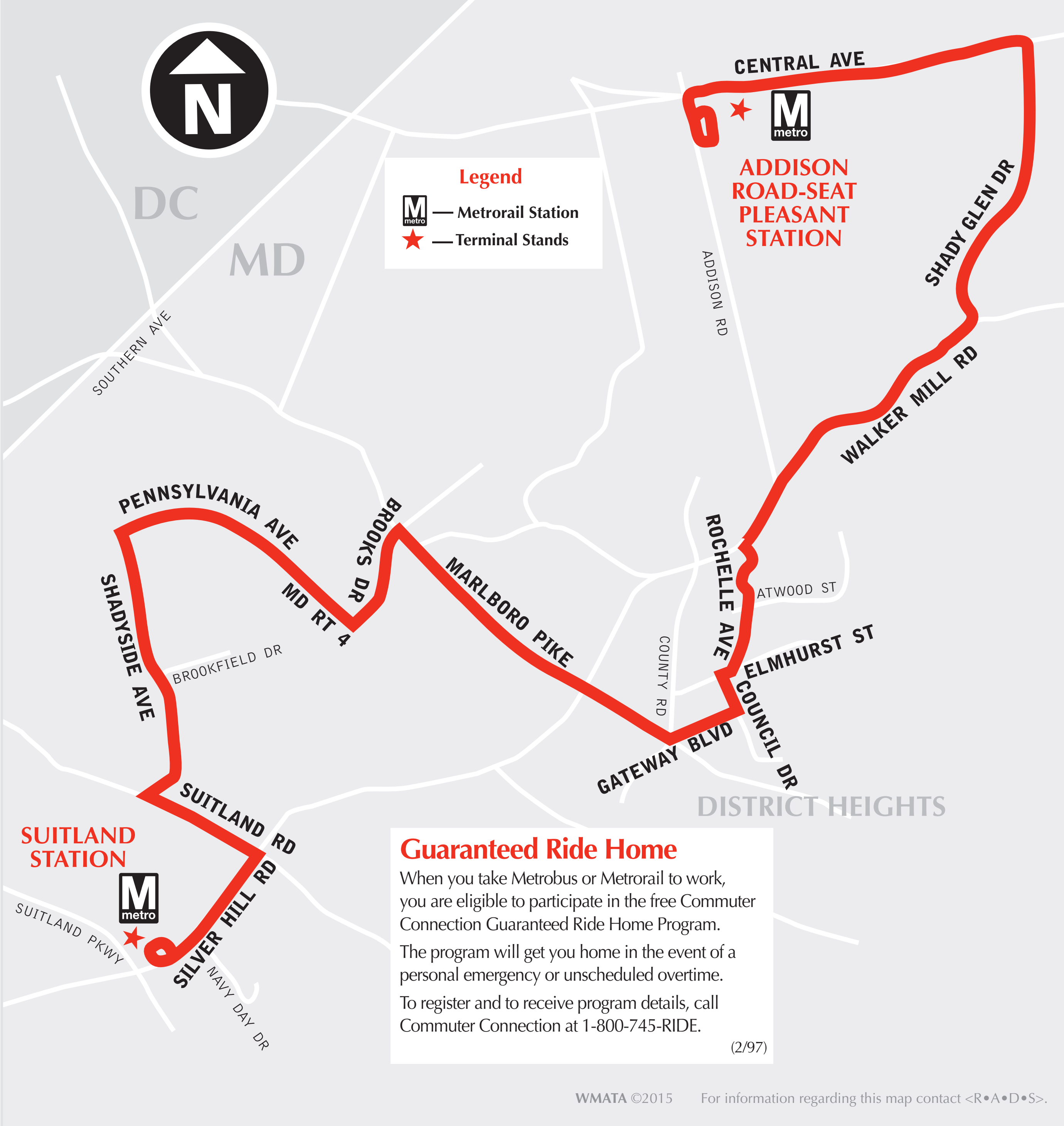
N
DC
MD
Legend
M metro — Metrorail Station
★ — Terminal Stands
CENTRAL AVE
ADDISON ROAD-SEAT PLEASANT STATION
SHADY GLEN DR
ADDISON RD
WALKER MILL RD
SOUTHERN AVE
PENNSYLVANIA AVE
MD RT 4
BROOKS DR
MARLBORO PIKE
ROCHELLE AVE
ATWOOD ST
ELMHURST ST
COUNCIL DR
COUNTY RD
GATEWAY BLVD
DISTRICT HEIGHTS
SHADYSIDE AVE
BROOKFIELD DR
SUITLAND RD
SUITLAND STATION
SUITLAND PKWY
SILVER HILL RD
NAVY DAY DR

Guaranteed Ride Home

When you take Metrobus or Metrorail to work, you are eligible to participate in the free Commuter Connection Guaranteed Ride Home Program.

The program will get you home in the event of a personal emergency or unscheduled overtime.

To register and to receive program details, call Commuter Connection at 1-800-745-RIDE.

(2/97)

WMATA ©2015 For information regarding this map contact <R•A•D•S>.

V12

District Heights-Suitland Line

Effective Sunday, May 29, 2022

A partir del domingo, 29 de mayo de 2022

Southbound To Suitland station

Monday thru Friday — De Lunes a viernes

Route Number	Addison Road-Seat Pleasant M	Shady Glen Dr. & Walker Mill Rd.	Rochelle Ave. & Atwood St. (District Heights	Gateway Blvd. & County Rd.	Pennsylvania Ave. & Brooks Dr.	Shadyside Ave. & Brookfield Dr.	SUITLAND M
AM Service — Servicio matutino							
V12	4:35	4:41	4:46	4:49	4:55	5:01	5:07
V12	5:05	5:11	5:16	5:19	5:25	5:31	5:37
V12	5:35	5:41	5:46	5:49	5:55	6:01	6:07
V12	6:05	6:11	6:18	6:22	6:28	6:35	6:42
V12	6:30	6:36	6:43	6:47	6:53	7:00	7:07
V12	6:55	7:01	7:08	7:12	7:19	7:26	7:33
V12	7:20	7:26	7:33	7:37	7:44	7:51	7:58
V12	7:45	7:51	7:58	8:02	8:09	8:16	8:23
V12	8:10	8:16	8:23	8:27	8:34	8:41	8:48
V12	8:40	8:47	8:54	8:57	9:03	9:09	9:15
V12	9:10	9:17	9:24	9:27	9:33	9:39	9:45
V12	9:50	9:57	10:04	10:07	10:13	10:19	10:25
V12	10:30	10:37	10:44	10:47	10:53	10:59	11:05
V12	11:10	11:17	11:24	11:27	11:33	11:39	11:45
V12	11:50	11:57	12:04	12:07	12:13	12:19	12:25
PM Service — Servicio vespertino							
V12	12:30	12:37	12:44	12:47	12:53	12:59	1:05
V12	1:10	1:17	1:24	1:27	1:33	1:39	1:45
V12	1:50	1:57	2:04	2:07	2:13	2:19	2:25
V12	2:30	2:37	2:44	2:47	2:53	2:59	3:05
V12	2:55	3:02	3:10	3:13	3:19	3:26	3:33
V12	3:20	3:27	3:35	3:38	3:44	3:51	3:58
V12	3:45	3:52	4:00	4:03	4:09	4:16	4:23
V12	4:10	4:17	4:25	4:28	4:34	4:41	4:48
V12	4:35	4:42	4:50	4:53	4:59	5:06	5:13
V12	5:00	5:07	5:15	5:18	5:24	5:31	5:38
V12	5:25	5:32	5:40	5:43	5:49	5:56	6:03
V12	5:50	5:57	6:05	6:08	6:14	6:21	6:28
V12	6:15	6:22	6:30	6:33	6:39	6:46	6:53
V12	6:40	6:47	6:54	6:57	7:03	7:09	7:15
V12	7:05	7:12	7:19	7:22	7:28	7:34	7:40
V12	7:45	7:52	7:59	8:02	8:08	8:14	8:20
V12	8:25	8:32	8:39	8:42	8:48	8:54	9:00
V12	9:05	9:12	9:18	9:21	9:26	9:31	9:36
V12	9:45	9:52	9:58	10:01	10:06	10:11	10:16
V12	10:25	10:32	10:38	10:41	10:46	10:51	10:56
V12	11:05	11:12	11:18	11:21	11:26	11:31	11:36
V12	11:45	11:52	11:58	12:01	12:06	12:11	12:16

On five Federal holidays, Juneteenth, Columbus Day, Veterans' Day, Martin Luther King, Jr. Day, and Presidents' Day, the Saturday schedule will be in effect.

Metrobus proveerá servicio con horario de sábado durante los cinco días festivos de Juneteenth, Columbus Day, Veterans Day, Martin Luther King Jr. Day, y Presidents' Day.

Northbound To Addison Road station

Monday thru Friday — De Lunes a viernes

Route Number	Suitland M	Shadyside Ave. & Brookfield Dr.	Brooks Dr. & Pennsylvania Ave.	Gateway Blvd. & County Rd.	Rochelle Ave. & Atwood St. (District Heights)	Shady Glen Dr. & Walker Mill Rd.	ADDISON ROAD-Seat Pleasant M
AM Service — Servicio matutino							
V12	4:50	4:56	5:01	5:06	5:09	5:15	5:21
V12	5:20	5:26	5:31	5:36	5:39	5:45	5:51
V12	5:50	5:56	6:01	6:06	6:09	6:15	6:21
V12	6:15	6:21	6:26	6:31	6:34	6:40	6:46
V12	6:40	6:46	6:51	6:56	6:59	7:05	7:11
V12	7:05	7:12	7:18	7:24	7:27	7:33	7:40
V12	7:30	7:37	7:43	7:49	7:52	7:58	8:05
V12	7:55	8:02	8:08	8:14	8:17	8:23	8:30
V12	8:20	8:27	8:33	8:39	8:42	8:48	8:55
V12	8:45	8:52	8:58	9:04	9:07	9:13	9:20
V12	9:10	9:17	9:23	9:29	9:32	9:38	9:45
V12	9:50	9:56	10:02	10:08	10:11	10:18	10:23
V12	10:30	10:36	10:42	10:48	10:51	10:58	11:03
V12	11:10	11:16	11:22	11:28	11:31	11:38	11:43
V12	11:50	11:56	12:02	12:08	12:11	12:18	12:23
PM Service — Servicio vespertino							
V12	12:30	12:36	12:42	12:48	12:51	12:58	1:03
V12	1:10	1:16	1:22	1:28	1:31	1:38	1:43
V12	1:50	1:56	2:02	2:08	2:11	2:18	2:23
V12	2:30	2:37	2:43	2:48	2:51	2:57	3:04
V12	3:10	3:17	3:23	3:28	3:31	3:37	3:44
V12	3:50	3:57	4:03	4:08	4:11	4:17	4:24
V12	4:15	4:22	4:28	4:35	4:38	4:44	4:51
V12	4:40	4:47	4:53	5:00	5:03	5:09	5:16
V12	5:05	5:12	5:18	5:25	5:28	5:34	5:41
V12	5:30	5:37	5:43	5:50	5:53	5:59	6:06
V12	5:55	6:02	6:08	6:15	6:18	6:24	6:31
V12	6:20	6:27	6:33	6:38	6:41	6:47	6:53
V12	6:45	6:52	6:58	7:03	7:06	7:12	7:18
V12	7:10	7:16	7:21	7:26	7:29	7:34	7:39
V12	7:45	7:51	7:56	8:01	8:04	8:09	8:14
V12	8:25	8:31	8:36	8:41	8:44	8:49	8:54
V12	9:05	9:11	9:16	9:21	9:24	9:29	9:34
V12	9:45	9:51	9:56	10:01	10:04	10:09	10:14
V12	10:25	10:31	10:36	10:41	10:44	10:49	10:54
V12	11:05	11:11	11:16	11:21	11:24	11:29	11:34
V12	11:45	11:51	11:56	12:01	12:04	12:09	12:14

On five Federal holidays, Juneteenth, Columbus Day, Veterans' Day, Martin Luther King, Jr. Day, and Presidents' Day, the Saturday schedule will be in effect.

Metrobus proveerá servicio con horario de sábado durante los cinco días festivos de Juneteenth, Columbus Day, Veterans Day, Martin Luther King Jr. Day, y Presidents' Day.

V12

District Heights-Suitland Line

Effective Sunday, May 29, 2022

A partir del domingo, 29 de mayo de 2022

Southbound To Suitland station

Saturday — Sábados

Route Number	Addison Road-Seat Pleasant	Shady Glen Dr. & Walker Mill Rd.	Rochelle Ave. & Atwood St. (District Heights)	Gateway Blvd. & County Rd.	Pennsylvania Ave. & Brooks Dr.	Shadyside Ave. & Brookfield Dr.	SUITLAND
AM Service — Servicio matutino							
V12	5:45	5:52	5:58	6:01	6:07	6:11	6:17
V12	6:45	6:52	6:58	7:01	7:07	7:11	7:17
V12	7:45	7:52	7:58	8:01	8:07	8:11	8:17
V12	8:45	8:52	8:58	9:01	9:07	9:11	9:17
V12	9:45	9:52	9:58	10:01	10:07	10:11	10:17
V12	10:45	10:53	10:59	11:02	11:09	11:14	11:20
V12	11:45	11:53	11:59	12:02	12:09	12:14	12:20
PM Service — Servicio vespertino							
V12	12:45	12:53	12:59	1:02	1:09	1:14	1:20
V12	1:45	1:53	1:59	2:02	2:09	2:14	2:20
V12	2:45	2:54	3:01	3:05	3:12	3:17	3:23
V12	3:45	3:54	4:01	4:05	4:12	4:17	4:23
V12	4:45	4:54	5:01	5:05	5:12	5:17	5:23
V12	5:45	5:54	6:01	6:05	6:12	6:17	6:23
V12	6:45	6:54	7:01	7:05	7:12	7:17	7:23
V12	7:45	7:53	7:59	8:03	8:09	8:14	8:19
V12	8:45	8:53	8:59	9:03	9:09	9:14	9:19
V12	9:45	9:53	9:59	10:03	10:09	10:14	10:19

Northbound To Addison Road station

Saturday — Sábados

Route Number	Suitland	Shadyside Ave. & Brookfield Dr.	Brooks Dr. & Pennsylvania Ave.	Gateway Blvd. & County Rd.	Rochelle Ave. & Atwood St. (District Heights)	Shady Glen Dr. & Walker Mill Rd.	ADDISON ROAD-Seat Pleasant
AM Service — Servicio matutino							
V12	5:30	5:37	5:41	5:47	5:49	5:54	6:03
V12	6:30	6:37	6:41	6:47	6:49	6:54	7:03
V12	7:30	7:37	7:41	7:47	7:49	7:54	8:03
V12	8:30	8:37	8:41	8:47	8:49	8:54	9:03
V12	9:30	9:37	9:42	9:49	9:52	9:58	10:07
V12	10:30	10:37	10:42	10:49	10:52	10:58	11:07
V12	11:30	11:37	11:42	11:49	11:52	11:58	12:07
PM Service — Servicio vespertino							
V12	12:30	12:37	12:42	12:49	12:52	12:58	1:07
V12	1:30	1:37	1:42	1:49	1:52	1:58	2:07
V12	2:30	2:37	2:42	2:49	2:52	2:58	3:07
V12	3:30	3:37	3:42	3:49	3:52	3:58	4:07
V12	4:30	4:37	4:42	4:49	4:52	4:58	5:07
V12	5:30	5:37	5:42	5:49	5:52	5:58	6:07
V12	6:30	6:37	6:42	6:49	6:52	6:58	7:07
V12	7:30	7:37	7:42	7:49	7:52	7:58	8:07
V12	8:30	8:37	8:42	8:48	8:51	8:56	9:04
V12	9:30	9:37	9:42	9:48	9:51	9:56	10:04

V12
District Heights-Suitland Line

Effective Sunday, May 29, 2022
A partir del domingo, 29 de mayo de 2022

Southbound To Suitland station

Sunday — Domingos

Route Number	Addison Road-Seat Pleasant M	Shady Glen Dr. & Walker Mill Rd.	Rochelle Ave. & Atwood St. (District Heights)	Gateway Blvd. & County Rd.	Pennsylvania Ave. & Brooks Dr.	Shadyside Ave. & Brookfield Dr.	SUITLAND M
AM Service — Servicio matutino							
V12	6:20	6:27	6:32	6:35	6:41	6:45	6:50
V12	7:45	7:52	7:57	8:00	8:06	8:10	8:15
V12	8:45	8:52	8:57	9:00	9:06	9:10	9:15
V12	9:45	9:52	9:57	10:00	10:06	10:10	10:15
V12	10:45	10:52	10:57	11:00	11:06	11:10	11:15
V12	11:45	11:52	11:57	12:00	12:06	12:10	12:15
PM Service — Servicio vespertino							
V12	12:45	12:52	12:57	1:00	1:06	1:10	1:15
V12	1:45	1:53	1:59	2:03	2:09	2:13	2:19
V12	2:45	2:53	2:59	3:03	3:09	3:13	3:19
V12	3:45	3:53	3:59	4:03	4:09	4:13	4:19
V12	4:45	4:53	4:59	5:03	5:09	5:13	5:19
V12	5:45	5:53	5:59	6:03	6:09	6:13	6:19
V12	6:45	6:53	6:59	7:03	7:09	7:13	7:19
V12	7:45	7:52	7:57	8:01	8:06	8:10	8:15
V12	8:45	8:52	8:57	9:01	9:06	9:10	9:15
V12	9:45	9:52	9:57	10:01	10:06	10:10	10:15

Northbound To Addison Road station

Sunday — Domingos

Route Number	Suitland M	Shadyside Ave. & Brookfield Dr.	Brooks Dr. & Pennsylvania Ave.	Gateway Blvd. & County Rd.	Rochelle Ave. & Atwood St. (District Heights)	Shady Glen Dr. & Walker Mill Rd.	ADDISON ROAD-Seat Pleasant M
AM Service — Servicio matutino							
V12	6:30	6:36	6:40	6:45	6:47	6:52	7:00
V12	7:30	7:36	7:40	7:45	7:47	7:52	8:00
V12	8:30	8:36	8:40	8:45	8:47	8:52	9:00
V12	9:30	9:37	9:42	9:48	9:51	9:56	10:05
V12	10:30	10:37	10:42	10:48	10:51	10:56	11:05
V12	11:30	11:37	11:42	11:48	11:51	11:56	12:05
PM Service — Servicio vespertino							
V12	12:30	12:37	12:42	12:48	12:51	12:56	1:05
V12	1:30	1:37	1:42	1:48	1:51	1:56	2:05
V12	2:30	2:37	2:42	2:48	2:51	2:56	3:05
V12	3:30	3:37	3:42	3:48	3:51	3:56	4:05
V12	4:30	4:37	4:42	4:48	4:51	4:56	5:05
V12	5:30	5:37	5:42	5:48	5:51	5:56	6:05
V12	6:30	6:37	6:42	6:48	6:51	6:56	7:05
V12	7:30	7:36	7:41	7:46	7:48	7:53	8:02
V12	8:30	8:36	8:41	8:46	8:48	8:53	9:02
V12	9:30	9:36	9:41	9:46	9:48	9:53	10:02

How to use this timetable

- Use the map to find the stops closest to where you will get on and off the bus.
- Select the schedule (Weekday, Saturday, Sunday) for when you will travel. Along the top of the schedule, find the stop at or nearest the point where you will get on the bus. Follow that column down to the time you want to leave.
- Use the same method to find the times the bus is scheduled to arrive at the stop where you will get off the bus.
- If the bus stop is not listed, use the time shown for the bus stop before it as the time to wait at the stop.
- The end-of-the-line or last stop is listed in ALL CAPS on the schedule.

Cómo Usar este Horario

- Use este mapa para localizar las paradas más cercanas a donde se subirá y bajará del autobús.
- Seleccione el horario (Entre semana, sábado, domingo) de cuando viajará. A lo largo de la parte superior del horario, localice la parada o el punto más cercano a la parada en la que se subirá al autobús. Siga esa columna hacia abajo hasta la hora en la que desee salir.
- Utilice el mismo método para localizar las horas en que el autobús está programado para llegar a la parada en donde desea bajarse del autobús.
- Si la parada del autobús no está listada use la hora que se muestra en la parada anterior como la hora de espera en la parada.
- El final de la ruta o la última parada del autobús aparece en letras MAYÚSCULAS en el horario.

English-Español

Effective 5-29-22

V14

District Heights-Seat Pleasant Line

metrobus

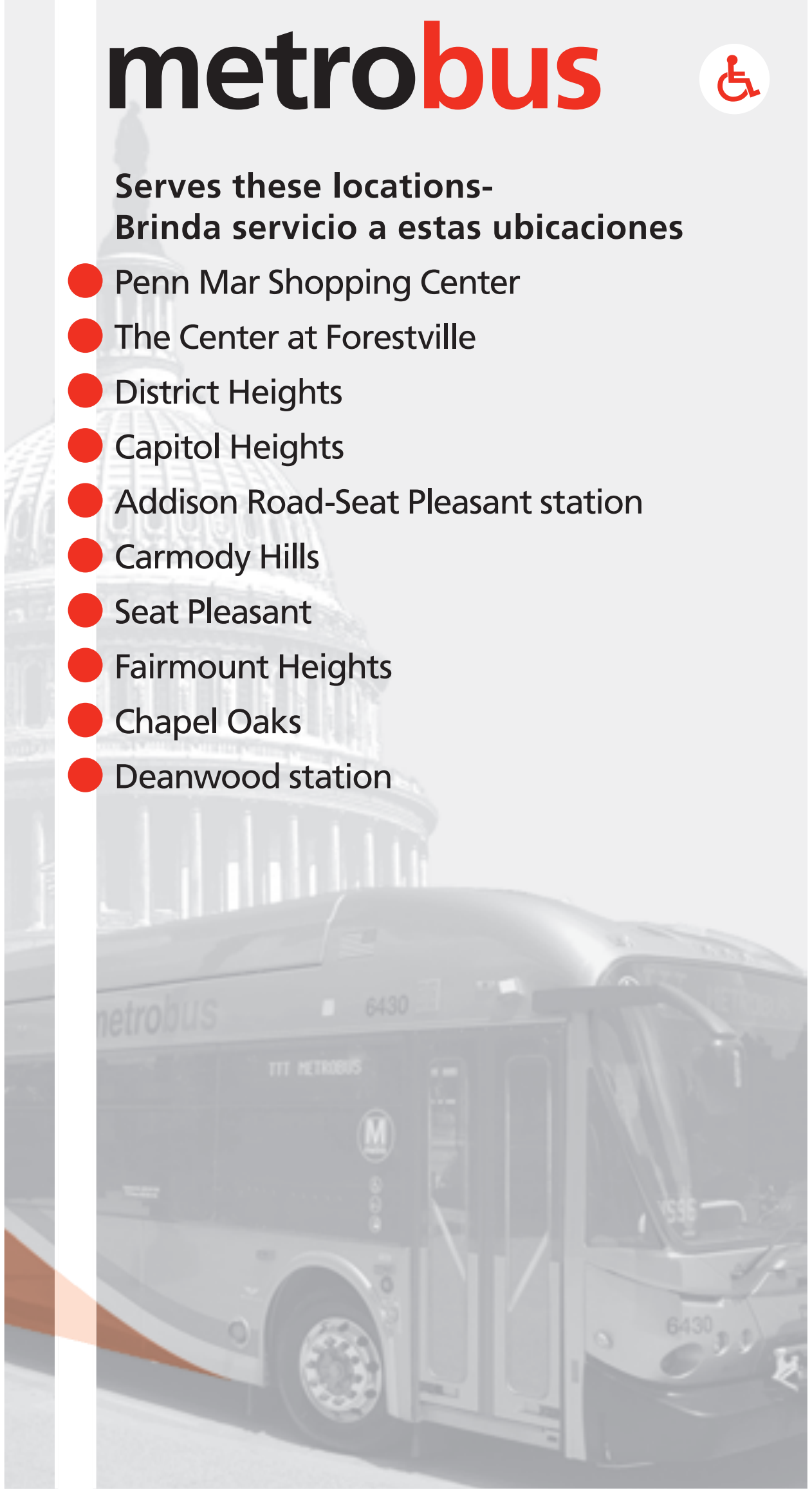

Serves these locations-
Brinda servicio a estas ubicaciones

- ● Penn Mar Shopping Center
- ● The Center at Forestville
- ● District Heights
- ● Capitol Heights
- ● Addison Road-Seat Pleasant station
- ● Carmody Hills
- ● Seat Pleasant
- ● Fairmount Heights
- ● Chapel Oaks
- ● Deanwood station

www.wmata.com
Information Anytime 202-637-7000 TTY 202-962-2033

Washington
Metropolitan Area
Transit Authority

A District of Columbia,
Maryland and Virginia
Transit Partnership

V14

District Heights-Seat Pleasant Line

Effective Sunday, May 29, 2022

A partir del domingo, 29 de mayo de 2022

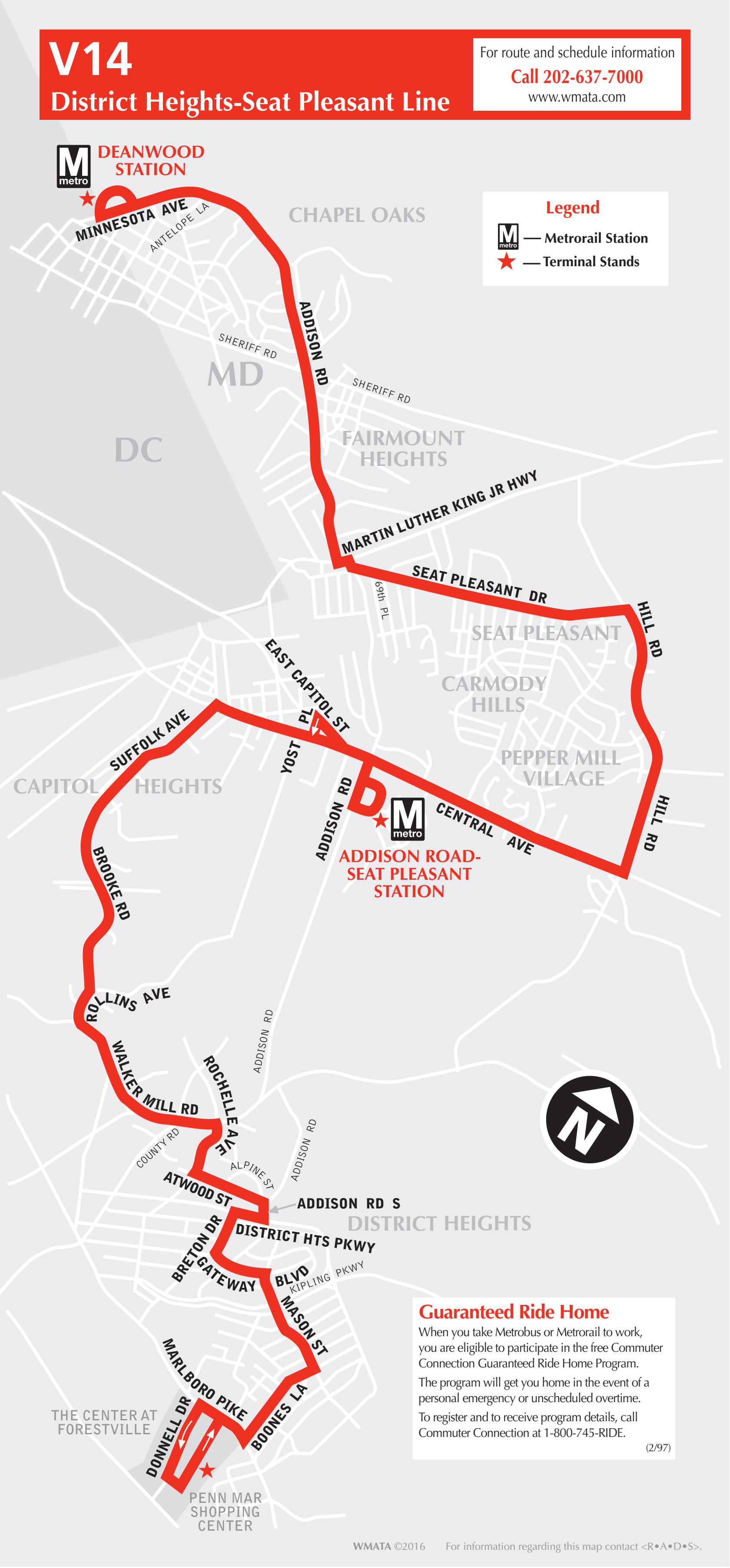

V14

District Heights-Seat Pleasant Line

For route and schedule information
Call 202-637-7000
www.wmata.com

Legend

- Ⓜ — Metrorail Station
- ★ — Terminal Stands

DEANWOOD STATION
MINNESOTA AVE
ANTELOPE LA
CHAPEL OAKS
ADDISON RD
SHERIFF RD
SHERIFF RD
MD
DC
FAIRMOUNT HEIGHTS
MARTIN LUTHER KING JR HWY
SEAT PLEASANT DR
69th PL
HILL RD
SEAT PLEASANT
CARMODY HILLS
PEPPER MILL VILLAGE
EAST CAPITOL ST
PL
YOST
SUFFOLK AVE
CAPITOL HEIGHTS
ADDISON RD
CENTRAL AVE
HILL RD
ADDISON ROAD-SEAT PLEASANT STATION
BROOKE RD
ROLLINS AVE
ADDISON RD
WALKER MILL RD
ROCHELLE AVE
COUNTY RD
ALPINE ST
ADDISON RD
ATWOOD ST
ADDISON RD S
DISTRICT HEIGHTS
DISTRICT HTS PKWY
BRETON DR
GATEWAY BLVD
KIPLING PKWY
MASON ST
MARLBORO PIKE
THE CENTER AT FORESTVILLE
DONNELL DR
BOONES LA
PENN MAR SHOPPING CENTER
N

Guaranteed Ride Home

When you take Metrobus or Metrorail to work, you are eligible to participate in the free Commuter Connection Guaranteed Ride Home Program.

The program will get you home in the event of a personal emergency or unscheduled overtime.

To register and to receive program details, call Commuter Connection at 1-800-745-RIDE.

(2/97)

WMATA ©2016 For information regarding this map contact <R•A•D•S>.

V14

District Heights-
Seat Pleasant Line

Effective Sunday, May 29, 2022
A partir del domingo, 29 de mayo de 2022

Northbound To Deanwood station

Monday thru Friday — Lunes a viernes

Route Number	Penn Mar Shopping Center (#3312)	Atwood St. & Alpine St. (E) (District Heights)	Brooke Rd. & Rollins Ave.	ADDISON ROAD-Seat Pleasant M	Seat Pleasant Dr. & Hill Rd.	Seat Pleasant Dr. & 69th Pl.	DEANWOOD M
AM Service — Servicio matutino							
V14	5:20	5:29	5:33	5:40	5:46	5:50	5:58
V14	5:42	5:51	5:55	6:02	6:08	6:12	6:20
V14	6:02	6:11	6:16	6:23	6:30	6:34	6:43
V14	6:18	6:27	6:32	6:39	6:46	6:50	6:59
V14	6:40	6:49	6:54	7:01	7:08	7:12	7:21
V14	7:00	7:09	7:14	7:21	7:28	7:32	7:41
V14	7:18	7:27	7:32	7:39	7:46	7:50	7:59
V14	7:40	7:49	7:54	8:01	8:08	8:12	8:21
V14	8:00	8:09	8:14	8:21	8:28	8:32	8:41
V14	8:20	8:28	8:33	8:40	8:47	8:52	8:59
V14	8:45	8:53	8:58	9:05	9:12	9:17	9:24
V14/	9:17	9:25	9:30	9:37	-	-	-
V14	9:45	9:53	9:58	10:05	10:12	10:17	10:24
V14	10:45	10:53	10:58	11:05	11:12	11:17	11:24
V14	11:45	11:54	12:00	12:07	12:14	12:18	12:26
PM Service — Servicio vespertino							
V14	12:45	12:54	1:00	1:07	1:14	1:18	1:26
V14	1:45	1:54	2:00	2:07	2:14	2:18	2:26
V14	2:45	2:54	3:00	3:07	3:14	3:18	3:26
V14	3:45	3:54	4:00	4:07	4:14	4:18	4:26
V14	4:10	4:19	4:24	4:33	4:41	4:45	4:54
V14	4:30	4:39	4:44	4:53	5:01	5:05	5:14
V14	4:55	5:04	5:09	5:18	5:26	5:30	5:39
V14	5:20	5:29	5:34	5:43	5:51	5:55	6:04
V14	5:40	5:49	5:54	6:03	6:11	6:15	6:24
V14	6:00	6:09	6:14	6:23	6:31	6:35	6:44
V14	6:25	6:34	6:39	6:48	6:56	7:00	7:09
V14	6:50	6:59	7:05	7:12	7:18	7:22	7:30
V14	7:25	7:34	7:40	7:47	7:53	7:57	8:05
V14	8:25	8:34	8:40	8:47	8:53	8:57	9:05
V14	9:20	9:29	9:35	9:42	9:48	9:52	10:00
V14/	10:00	10:09	10:15	10:22	-	-	-

V14

District Heights-
Seat Pleasant Line

Effective Sunday, May 29, 2022

A partir del domingo, 29 de mayo de 2022

Southbound To Penn Mar Shopping Center

Monday thru Friday — Lunes a viernes

Route Number	Deanwood M	Seat Pleasant Dr. & 69th Pl.	Seat Pleasant Dr. & Hill Rd.	ADDISON ROAD-Seat Pleasant M	Brooke Rd. & Rollins Ave.	Atwood St. & Addison Rd. S (District Heights)	PENN MAR Shopping Center (#3312)
AM Service — Servicio matutino							
V14	5:15	5:23	5:27	5:35	5:44	5:49	5:57
V14	6:15	6:23	6:27	6:35	6:44	6:49	6:57
V14	6:50	6:58	7:02	7:10	7:19	7:24	7:32
V14	7:10	7:18	7:22	7:30	7:39	7:44	7:52
V14	7:30	7:38	7:42	7:50	7:59	8:04	8:12
V14	7:50	7:59	8:03	8:10	8:20	8:24	8:32
V14	8:10	8:19	8:23	8:30	8:40	8:44	8:52
V14	8:30	8:39	8:43	8:50	9:00	9:04	9:12
V14	8:50	8:59	9:03	9:10	9:20	9:24	9:32
V14	9:10	9:19	9:23	9:30	9:40	9:44	9:52
V14	9:55	10:04	10:08	10:15	10:25	10:29	10:37
V14	10:55	11:04	11:08	11:15	11:25	11:29	11:37
V14	11:55	12:04	12:08	12:15	12:25	12:29	12:37
PM Service — Servicio vespertino							
V14	12:55	1:04	1:08	1:15	1:25	1:29	1:37
V14	1:55	2:04	2:08	2:15	2:25	2:29	2:37
V14	2:55	3:04	3:08	3:15	3:25	3:29	3:37
V14/	3:25	3:35	3:40	3:48	-	-	-
V14	3:55	4:05	4:10	4:18	4:29	4:34	4:44
V14	4:20	4:32	4:37	4:46	4:57	5:02	5:12
V14	4:40	4:52	4:57	5:06	5:17	5:22	5:32
V14	5:00	5:12	5:17	5:26	5:37	5:42	5:52
V14	5:25	5:37	5:42	5:51	6:02	6:07	6:17
V14	5:50	6:02	6:07	6:16	6:27	6:32	6:42
V14	6:20	6:32	6:37	6:46	6:57	7:02	7:12
V14	6:55	7:03	7:06	7:15	7:25	7:30	7:37
V14	7:18	7:26	7:29	7:38	7:48	7:53	8:00
V14	8:13	8:21	8:24	8:33	8:43	8:48	8:55
V14/	9:15	9:23	9:26	9:33	-	-	-
V14/	10:06	10:14	10:17	10:24	-	-	-

V14

District Heights-Seat Pleasant Line

Effective Sunday, May 29, 2022
A partir del domingo, 29 de mayo de 2022

Northbound To Deanwood station

Saturday — Sábados

Route Number	Penn Mar Shopping Center (#3312)	Atwood St. & Alpine St. (E) (District Heights)	Brooke Rd. & Rollins Ave.	ADDISON ROAD-Seat Pleasant M	Seat Pleasant Dr. & Hill Rd.	Seat Pleasant Dr. & 69th Pl.	DEANWOOD M
AM Service — Servicio matutino							
V14	6:05	6:12	6:18	6:22	6:27	6:31	6:38
V14	7:05	7:12	7:18	7:22	7:27	7:31	7:38
V14	8:05	8:12	8:18	8:22	8:27	8:31	8:38
V14	9:05	9:12	9:18	9:22	9:27	9:31	9:38
V14	10:00	10:09	10:15	10:21	10:28	10:32	10:39
V14	11:00	11:09	11:15	11:21	11:28	11:32	11:39
PM Service — Servicio vespertino							
V14	12:00	12:09	12:15	12:21	12:28	12:32	12:39
V14	1:00	1:09	1:15	1:21	1:28	1:32	1:39
V14	2:00	2:09	2:15	2:21	2:28	2:32	2:39
V14	3:00	3:09	3:15	3:21	3:28	3:32	3:39
V14	4:00	4:08	4:14	4:22	4:27	4:31	4:38
V14	5:00	5:08	5:14	5:22	5:27	5:31	5:38
V14	6:00	6:08	6:14	6:22	6:27	6:31	6:38
V14	7:00	7:08	7:14	7:22	7:27	7:31	7:38
V14	8:00	8:08	8:14	8:22	8:27	8:31	8:38
V14	9:00	9:08	9:14	9:22	9:27	9:31	9:38
V14/	10:00	10:08	10:14	10:22	-	-	-

On five Federal holidays, Juneteenth, Columbus Day, Veterans' Day, Martin Luther King, Jr. Day, and Presidents' Day, the Saturday schedule will be in effect.

Metrobus proveerá servicio con horario de sábado durante los cinco días festivos de Juneteenth, Columbus Day, Veterans Day, Martin Luther King Jr. Day, y Presidents' Day.

Southbound To Penn Mar Shopping Center

Saturday — Sábados

Route Number	Deanwood M	Seat Pleasant Dr. & 69th Pl.	Seat Pleasant Dr. & Hill Rd.	ADDISON ROAD-Seat Pleasant M	Brooke Rd. & Rollins Ave.	Atwood St. & Addison Rd. S (District Heights)	PENN MAR Shopping Center (#3312)
AM Service — Servicio matutino							
V14	6:05	6:13	6:16	6:22	6:29	6:35	6:40
V14	7:05	7:13	7:16	7:22	7:29	7:35	7:40
V14	8:05	8:13	8:16	8:22	8:29	8:35	8:40
V14	9:05	9:14	9:17	9:24	9:32	9:38	9:46
V14	10:05	10:14	10:17	10:24	10:32	10:38	10:46
V14	11:05	11:14	11:17	11:24	11:32	11:38	11:46
PM Service — Servicio vespertino							
V14	12:05	12:14	12:17	12:24	12:32	12:38	12:46
V14	1:05	1:14	1:17	1:24	1:32	1:38	1:46
V14	2:05	2:14	2:17	2:24	2:32	2:38	2:46
V14	3:05	3:14	3:17	3:24	3:32	3:38	3:46
V14	4:05	4:14	4:17	4:24	4:32	4:38	4:46
V14	5:05	5:14	5:17	5:24	5:32	5:38	5:46
V14	6:05	6:14	6:17	6:23	6:30	6:36	6:44
V14	7:05	7:14	7:17	7:23	7:30	7:36	7:44
V14	8:05	8:14	8:17	8:23	8:30	8:36	8:44
V14/	9:05	9:14	9:17	9:23	-	-	-
V14/	10:05	10:14	10:17	10:23	-	-	-

On five Federal holidays, Juneteenth, Columbus Day, Veterans' Day, Martin Luther King, Jr. Day, and Presidents' Day, the Saturday schedule will be in effect.

Metrobus proveerá servicio con horario de sábado durante los cinco días festivos de Juneteenth, Columbus Day, Veterans Day, Martin Luther King Jr. Day, y Presidents' Day.

V14

District Heights-Seat Pleasant Line

Effective Sunday, May 29, 2022

A partir del domingo, 29 de mayo de 2022

Northbound To Deanwood station

Sunday — Domingos

Route Number	Penn Mar Shopping Center (#3312)	Atwood St. & Alpine St. (E) (District Heights)	Brooke Rd. & Rollins Ave.	ADDISON ROAD-Seat Pleasant	Seat Pleasant Dr. & Hill Rd.	Seat Pleasant Dr. & 69th Pl.	DEANWOOD
AM Service — Servicio matutino							
V14	7:05	7:12	7:17	7:24	7:32	7:33	7:43
V14	8:05	8:12	8:17	8:24	8:32	8:33	8:43
V14	9:05	9:12	9:17	9:24	9:32	9:33	9:43
V14	10:00	10:07	10:12	10:19	10:27	10:28	10:38
V14	11:00	11:10	11:15	11:21	11:29	11:32	11:41
PM Service — Servicio vespertino							
V14	12:00	12:10	12:15	12:21	12:29	12:32	12:41
V14	1:00	1:10	1:15	1:21	1:29	1:32	1:41
V14	2:00	2:10	2:15	2:21	2:29	2:32	2:41
V14	3:00	3:10	3:15	3:21	3:29	3:32	3:41
V14	4:00	4:10	4:15	4:21	4:29	4:32	4:41
V14	5:00	5:10	5:15	5:23	5:31	5:33	5:41
V14	6:00	6:10	6:15	6:23	6:31	6:33	6:41
V14	7:00	7:10	7:15	7:23	7:31	7:33	7:41
V14	8:00	8:10	8:15	8:23	8:31	8:33	8:41

Southbound To Penn Mar Shopping Center

Sunday — Domingos

Route Number	Deanwood	Seat Pleasant Dr. & 69th Pl.	Seat Pleasant Dr. & Hill Rd.	ADDISON ROAD-Seat Pleasant	Brooke Rd. & Rollins Ave.	Atwood St. & Addison Rd. S (District Heights)	PENN MAR Shopping Center (#3312)
AM Service — Servicio matutino							
V14	7:05	7:16	7:18	7:24	7:35	7:41	7:51
V14	8:05	8:16	8:18	8:24	8:35	8:41	8:51
V14	9:05	9:15	9:18	9:26	9:35	9:43	9:52
V14	10:05	10:15	10:18	10:26	10:35	10:43	10:52
V14	11:05	11:15	11:18	11:26	11:35	11:43	11:52
PM Service — Servicio vespertino							
V14	12:05	12:15	12:18	12:26	12:35	12:43	12:52
V14	1:05	1:15	1:18	1:26	1:35	1:43	1:52
V14	2:05	2:15	2:18	2:26	2:35	2:43	2:52
V14	3:05	3:15	3:18	3:26	3:35	3:43	3:52
V14	4:05	4:15	4:18	4:26	4:35	4:43	4:52
V14	5:05	5:15	5:18	5:26	5:35	5:43	5:52
V14	6:05	6:15	6:18	6:26	6:35	6:43	6:52
V14	7:05	7:16	7:20	7:26	7:41	7:48	7:57
V14	8:05	8:16	8:20	8:26	8:41	8:48	8:57
V14/	9:05	9:14	9:17	9:23	-	-	-

How to use this timetable

- Use the map to find the stops closest to where you will get on and off the bus.
- Select the schedule (Weekday, Saturday, Sunday) for when you will travel. Along the top of the schedule, find the stop at or nearest the point where you will get on the bus. Follow that column down to the time you want to leave.
- Use the same method to find the times the bus is scheduled to arrive at the stop where you will get off the bus.
- If the bus stop is not listed, use the time shown for the bus stop before it as the time to wait at the stop.
- The end-of-the-line or last stop is listed in ALL CAPS on the schedule.

Cómo Usar este Horario

- Use este mapa para localizar las paradas más cercanas a donde se subirá y bajará del autobús.
- Seleccione el horario (Entre semana, sábado, domingo) de cuando viajará. A lo largo de la parte superior del horario, localice la parada o el punto más cercano a la parada en la que se subirá al autobús. Siga esa columna hacia abajo hasta la hora en la que desee salir.
- Utilice el mismo método para localizar las horas en que el autobús está programado para llegar a la parada en donde desea bajarse del autobús.
- Si la parada del autobús no está listada use la hora que se muestra en la parada anterior como la hora de espera en la parada.
- El final de la ruta o la última parada del autobús aparece en letras MAYÚSCULAS en el horario.

English-Español **Effective 6-16-24**

W2,3

United Medical Center-Anacostia Line

metrobus

Serves these locations-

Brinda servicio a estas ubicaciones

- **Southern Ave Station (W2)**
- **United Medical Center**
- **Congress Heights station**
- **St. Elizabeths Hospital**
- **Entertainment & Sports Arena**
- **Villages of Parklands**
- **THEARC**
- **Naylor Gardens**
- **Good Hope Marketplace (W3)**
- **Naylor and Good Hope Rds. S.E.**
- **Fort Stanton**
- **Anacostia Museum**
- **Anacostia station**
- **Barry Farm**
- **Dept. of Homeland Security**
- **Washington Overlook**

metrobus
METROBUS

www.wmata.com

Information Anytime 202-637-7000 TTY 202-962-2033

Washington Metropolitan Area Transit Authority

A District of Columbia, Maryland and Virginia Transit Partnership

W2,3

United Medical Center-Anacostia Line

Effective Sunday, June 16, 2024

A partir del domingo, 16 de junio de 2024

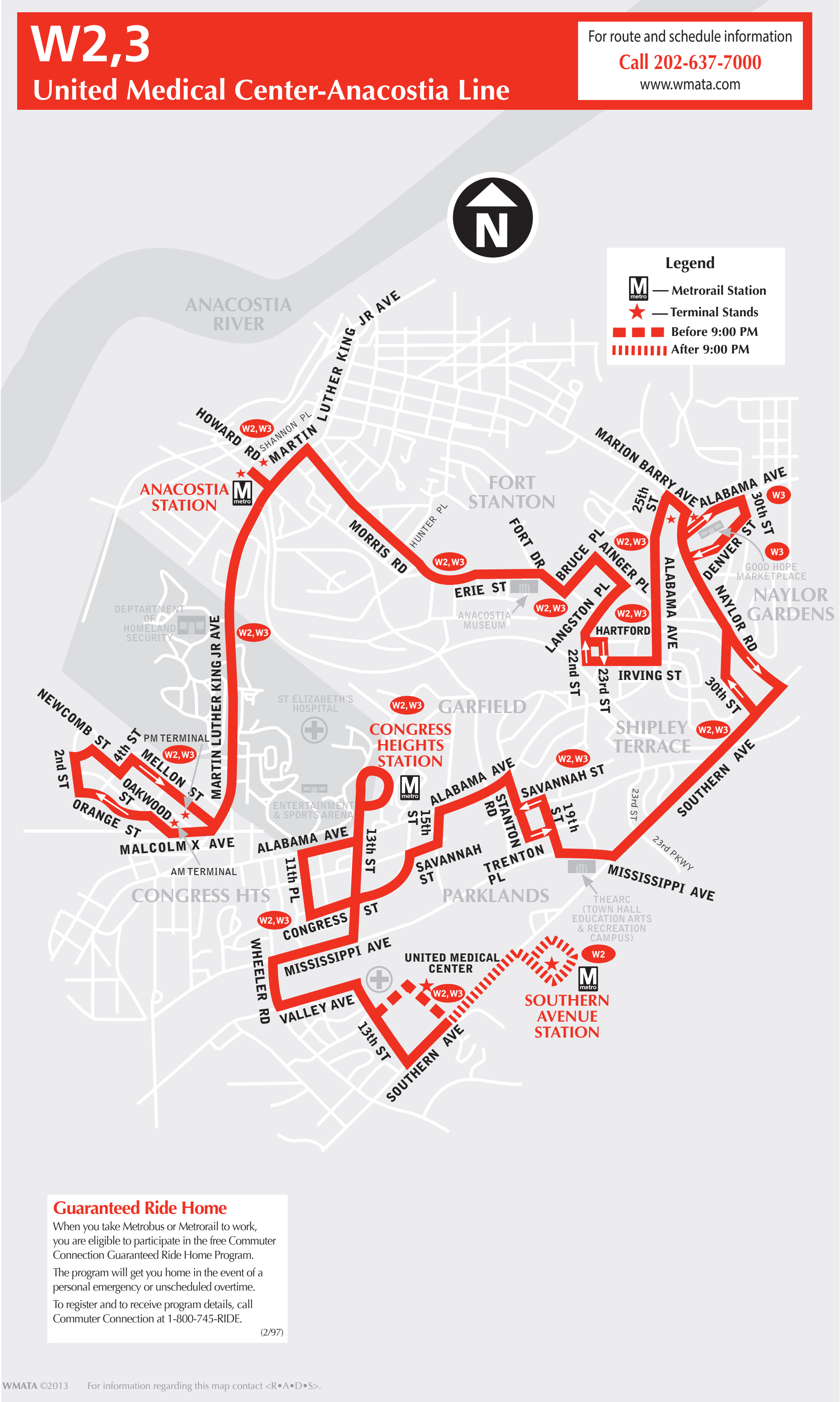

W2,3

United Medical Center-Anacostia Line

For route and schedule information

Call 202-637-7000

www.wmata.com

Legend
M — Metrorail Station
★ — Terminal Stands
Before 9:00 PM
After 9:00 PM
N
ANACOSTIA RIVER
MARTIN LUTHER KING JR AVE
HOWARD RD
SHANNON PL
W2, W3
ANACOSTIA STATION
MORRIS RD
HUNTER PL
FORT STANTON
FORT DR
ERIE ST
ANACOSTIA MUSEUM
BRUCE PL
AINGER PL
LANGSTON PL
HARTFORD
22nd ST
23rd ST
IRVING ST
ALABAMA AVE
MARION BARRY AVE
25th ST
30th ST
DENVER ST
W3
GOOD HOPE MARKETPLACE
NAYLOR GARDENS
NAYLOR RD
SHIPLEY TERRACE
SOUTHERN AVE
DEPARTMENT OF HOMELAND SECURITY
ST ELIZABETH'S HOSPITAL
GARFIELD
CONGRESS HEIGHTS STATION
ENTERTAINMENT & SPORTS ARENA
NEWCOMB ST
4th ST
PM TERMINAL
MELLON ST
2nd ST
OAKWOOD ST
ORANGE ST
MALCOLM X AVE
AM TERMINAL
CONGRESS HTS
ALABAMA AVE
11th PL
13th ST
15th ST
SAVANNAH ST
STANTON RD
19th ST
TRENTON PL
PARKLANDS
23rd ST
23rd PKWY
MISSISSIPPI AVE
THEARC (TOWN HALL EDUCATION ARTS & RECREATION CAMPUS)
CONGRESS ST
WHEELER RD
VALLEY AVE
UNITED MEDICAL CENTER
W2
SOUTHERN AVENUE STATION
13th ST
SOUTHERN AVE

Guaranteed Ride Home

When you take Metrobus or Metrorail to work, you are eligible to participate in the free Commuter Connection Guaranteed Ride Home Program.

The program will get you home in the event of a personal emergency or unscheduled overtime.

To register and to receive program details, call Commuter Connection at 1-800-745-RIDE.

(2/97)

WMATA ©2013

For information regarding this map contact <R•A•D•S>.

W2,3

United Medical Center-Anacostia Line

Effective Sunday, June 16, 2024

A partir del domingo, 16 de junio de 2024

► Westbound To Washington Overlook

Monday thru Friday — De Lunes a viernes

Route Number	Southern Ave M	United Medical Center	Congress Heights M	Alabama Ave. & Stanton Rd. SE	Southern Ave. & 23rd Pkwy. SE (Shipley Terrace)	Alabama & Marion Barry Aves. SE (Good Hope Market-place)	Naylor Rd. & Marion Barry Ave SE	Naylor Rd. & Alabama Ave. SE (south-bound)	Morris Rd. & Hunter Pl. SE	Howard Rd. & Shannon Pl. SE (ANACOSTIA) M	Malcolm X Ave. & Oakwood St. SE (WASHINGTON OVERLOOK)	Mellon St. & Martin Luther King Jr. Ave. SE (WASHINGTON OVERLOOK)	Howard Rd. & Shannon Pl. SE (ANACOSTIA) M
AM Service — Servicio matutino													
W2	-	6:00	6:08	6:14	6:18	-	6:24	-	6:33	6:37	6:44	-	-
W2	-	6:30	6:39	6:46	6:50	-	6:58	-	7:09	7:14	7:22	-	-
W2	-	7:00	7:09	7:16	7:20	-	7:28	-	7:39	7:44	7:52	-	-
W2	-	7:20	7:29	7:36	7:40	-	7:48	-	7:59	8:04	8:12	-	-
W2	-	7:40	7:49	7:56	8:00	-	8:08	-	8:19	8:24	8:32	-	-
W2	-	8:00	8:09	8:16	8:20	-	8:28	-	8:39	8:44	8:52	-	-
W2	-	8:20	8:29	8:36	8:40	-	8:48	-	8:59	9:04	9:12	-	-
W2	-	8:40	8:49	8:56	9:00	-	9:08	-	9:19	9:24	9:32	-	-
W3	-	9:00	9:08	9:16	9:20	9:26	9:30	-	9:40	9:46	9:54	-	-
W3	-	9:20	9:28	9:36	9:40	9:46	9:50	-	10:00	10:06	10:14	-	-
W3	-	9:40	9:48	9:56	10:00	10:06	10:10	-	10:20	10:26	10:34	-	-
W3	-	10:00	10:08	10:16	10:20	10:26	10:30	-	10:40	10:46	10:54	-	-
W3	-	10:20	10:28	10:36	10:40	10:46	10:50	-	11:00	11:06	11:14	-	-
W3	-	10:40	10:48	10:56	11:00	11:06	11:10	-	11:20	11:26	11:34	-	-
W3	-	11:00	11:08	11:16	11:20	11:26	11:30	-	11:40	11:46	11:54	-	-
W3	-	11:20	11:28	11:36	11:40	11:46	11:50	-	12:00	12:06	12:14	12:20	12:28
W3	-	11:40	11:48	11:56	12:00	12:06	12:10	-	12:20	12:26	12:34	12:40	12:48
PM Service — Servicio vespertino													
W3	-	12:00	12:08	12:16	12:20	12:26	12:30	-	12:40	12:46	12:54	1:00	1:08
W3	-	12:20	12:28	12:36	12:40	12:46	12:50	-	1:00	1:06	1:14	1:20	1:28
W3	-	12:40	12:48	12:56	1:00	1:06	1:10	-	1:20	1:26	1:34	1:40	1:48
W3	-	1:00	1:08	1:16	1:20	1:26	1:30	-	1:40	1:46	1:54	2:00	2:08
W3	-	1:20	1:28	1:36	1:40	1:46	1:50	-	2:00	2:06	2:14	2:20	2:28
W3	-	1:40	1:48	1:56	2:00	2:06	2:10	-	2:20	2:26	2:34	2:40	2:48
W3	-	2:00	2:08	2:16	2:20	2:26	2:30	-	2:40	2:46	2:54	3:00	3:08
W3	-	2:20	2:28	2:36	2:40	2:46	2:50	-	3:00	3:06	3:14	3:20	3:28
W3	-	2:40	2:49	2:58	3:03	3:10	3:13	-	3:25	3:31	3:42	3:48	3:56
W3	-	3:00	3:09	3:18	3:23	3:30	3:33	-	3:45	3:51	4:02	4:08	4:16
W2	-	3:20	3:29	3:38	3:43	-	3:51	-	4:03	4:09	4:20	4:26	4:34
W2	-	3:40	3:49	3:58	4:03	-	4:11	-	4:23	4:29	4:40	4:46	4:54
W2	-	4:00	4:09	4:18	4:23	-	4:31	-	4:43	4:49	5:00	5:06	5:14
W2	-	4:20	4:29	4:38	4:43	-	4:51	-	5:03	5:09	5:20	5:26	5:34
W2	-	4:40	4:49	4:58	5:03	-	5:11	-	5:23	5:29	5:40	5:46	5:54
W2	-	5:00	5:09	5:18	5:23	-	5:30	-	5:41	5:47	5:56	6:02	6:10
W2	-	5:20	5:29	5:38	5:43	-	5:50	-	6:01	6:07	6:16	6:22	6:30
W2	-	5:40	5:49	5:58	6:03	-	6:10	-	6:21	6:27	6:36	6:42	6:50
W2	-	6:00	6:09	6:18	6:23	-	6:30	-	6:41	6:47	6:56	7:02	7:10
W2	-	6:20	6:29	6:38	6:43	-	6:50	-	7:01	7:07	7:16	7:22	7:30
W2	-	6:40	6:49	6:58	7:03	-	7:10	-	7:21	7:27	7:36	7:42	7:50
W2	-	7:00	7:08	7:16	7:20	-	7:26	-	7:36	7:40	7:49	7:55	8:01
W2	-	7:20	7:28	7:36	7:40	-	7:46	-	7:56	8:00	8:09	8:15	8:21
W2	-	7:40	7:48	7:56	8:00	-	8:06	-	8:16	8:20	8:29	8:35	8:41
W2	-	8:00	8:08	8:16	8:20	-	8:26	-	8:36	8:40	8:49	8:55	9:01
W2	-	8:20	8:28	8:36	8:40	-	8:46	-	8:56	9:00	9:09	9:15	9:21
W2	-	8:40	8:48	8:56	9:00	-	9:06	-	9:16	9:20	9:29	9:35	9:41
W2	9:00	✱	9:11	9:19	9:23	-	9:29	-	9:38	9:42	9:50	9:56	10:02
W2	9:30	✱	9:41	9:49	9:53	-	9:59	-	10:08	10:12	10:20	10:26	10:32
W2	10:15	✱	10:26	10:34	10:38	-	10:44	-	10:53	10:57	11:05	11:11	11:17
W2	11:00	✱	11:11	11:19	11:23	-	11:29	-	11:38	11:42	11:50	11:56	12:02
W2	11:45	✱	11:55	12:02	12:05	-	12:10	-	12:18	12:22	12:29	12:34	12:40
After Midnight Service — Servicio después de la medianoche													
W2	-	-	-	-	-	-	-	12:30	12:38	12:42	-	-	-
W2	-	-	-	-	-	-	-	1:15	1:23	1:27	-	-	-
W2	-	-	-	-	-	-	-	2:00	2:08	2:12	-	-	-

● — *Passengers for Washington Overlook should remain on bus at Malcolm X & Oakwood and may ride as far as Mellon & King without payment of additional fare.*

✱ — *Trip does not operate through United Medical Center roadway. Board on Southern Avenue.*

W2,3
United Medical Center-Anacostia Line

Effective Sunday, June 16, 2024
A partir del domingo, 16 de junio de 2024

► Eastbound To United Medical Center/Southern Avenue station

Monday thru Friday —
De Lunes a viernes

Route Number	Malcolm X Ave. & Oakwood St. SE	Mellon St. & Martin Luther King Jr. Ave. SE	Howard Rd. & Shannon Pl. SE (Anacostia) M	Morris Rd. & Hunter Pl. SE	NAYLOR RD & ALABAMA AVE SE	Alabama & Marion Barry Aves. SE (Good Hope Market-place)	Southern Ave. SE between 23rd & 22nd Sts. (Shipley Terrace)	Alabama Ave. & Stanton Rd. SE	Congress Heights M	UNITED MEDICAL CENTER	SOUTHERN AVE M
AM Service — Servicio matutino											
W2	5:48	5:54	6:00	6:04	6:15	-	6:20	6:25	6:32	6:40	-
W2	6:24	6:30	6:36	6:40	6:51	-	6:56	7:01	7:08	7:16	-
W2	7:00	7:07	7:14	7:18	7:32	-	7:39	7:45	7:53	8:02	-
W2	7:20	7:27	7:34	7:38	7:52	-	7:59	8:05	8:13	8:22	-
W2	7:40	7:47	7:54	7:58	8:12	-	8:19	8:25	8:33	8:42	-
W2	8:00	8:07	8:16	8:22	8:37	-	8:43	8:48	8:55	9:03	-
W2	8:20	8:27	8:36	8:42	8:57	-	9:03	9:08	9:15	9:23	-
W2	8:40	8:47	8:56	9:02	9:17	-	9:23	9:28	9:35	9:43	-
W3	9:00	9:06	9:13	9:18	-	9:33	9:39	9:44	9:53	9:59	-
W3	9:20	9:26	9:33	9:38	-	9:53	9:59	10:04	10:13	10:19	-
W3	9:40	9:46	9:53	9:58	-	10:13	10:19	10:24	10:33	10:39	-
W3	10:00	10:06	10:13	10:18	-	10:33	10:39	10:44	10:53	10:59	-
W3	10:20	10:26	10:33	10:38	-	10:53	10:59	11:04	11:13	11:19	-
W3	10:40	10:46	10:53	10:58	-	11:13	11:19	11:24	11:33	11:39	-
W3	11:00	11:06	11:13	11:18	-	11:33	11:39	11:44	11:53	11:59	-
W3	11:20	11:26	11:33	11:38	-	11:53	11:59	12:04	12:13	12:19	-
W3	11:40	11:46	11:53	11:58	-	12:13	12:19	12:24	12:33	12:39	-
PM Service — Servicio vespertino											
W3	12:00	12:06	12:13	12:18	-	12:33	12:39	12:44	12:53	12:59	-
W3	■	-	12:33	12:38	-	12:53	12:59	1:04	1:13	1:19	-
W3	■	-	12:53	12:58	-	1:13	1:19	1:24	1:33	1:39	-
W3	■	-	1:13	1:18	-	1:33	1:39	1:44	1:53	1:59	-
W3	■	-	1:33	1:38	-	1:53	1:59	2:04	2:13	2:19	-
W3	■	-	1:53	1:58	-	2:13	2:19	2:24	2:33	2:39	-
W3	■	-	2:13	2:18	-	2:33	2:39	2:44	2:53	2:59	-
W3	■	-	2:33	2:38	-	2:53	2:59	3:04	3:13	3:19	-
W2	■	-	2:53	2:58	3:12	-	3:18	3:24	3:32	3:40	-
W2	■	-	3:13	3:18	3:32	-	3:38	3:44	3:52	4:00	-
W2	■	-	3:33	3:38	3:52	-	3:58	4:04	4:12	4:20	-
W2	■	-	3:53	3:58	4:12	-	4:18	4:24	4:32	4:40	-
W2	■	-	4:13	4:18	4:32	-	4:38	4:44	4:52	5:00	-
W2	■	-	4:33	4:38	4:52	-	4:58	5:04	5:12	5:20	-
W2	■	-	4:53	4:58	5:12	-	5:18	5:24	5:32	5:40	-
W2	■	-	5:13	5:18	5:32	-	5:38	5:44	5:52	6:00	-
W2	■	-	5:33	5:38	5:52	-	5:58	6:04	6:12	6:20	-
W2	■	-	5:53	5:58	6:12	-	6:18	6:24	6:32	6:40	-
W2	■	-	6:13	6:18	6:32	-	6:38	6:44	6:52	7:00	-
W2	■	-	6:33	6:38	6:52	-	6:58	7:04	7:12	7:20	-
W2	■	-	6:53	6:58	7:12	-	7:18	7:24	7:32	7:40	-
W2	■	-	7:13	7:18	7:32	-	7:38	7:44	7:52	8:00	-
W2	■	-	7:33	7:38	7:52	-	7:58	8:04	8:12	8:20	-
W2	■	-	7:53	7:57	8:09	-	8:14	8:19	8:26	✱	8:36
W2	■	-	8:13	8:17	8:29	-	8:34	8:39	8:46	✱	8:56
W2	■	-	8:33	8:37	8:49	-	8:54	8:59	9:06	✱	9:16
W2	■	-	8:53	8:57	9:09	-	9:14	9:19	9:26	✱	9:36
W2	■	-	9:23	9:27	9:39	-	9:44	9:49	9:56	✱	10:06
W2	■	-	10:00	10:04	10:16	-	10:21	10:26	10:33	✱	10:43
W2	■	-	10:45	10:49	11:00	-	11:05	11:09	11:16	✱	11:25
W2	■	-	11:30	11:34	11:45	-	11:50	11:54	12:01	✱	12:10
After Midnight Service — Servicio después de la medianoche											
W2/	-	-	12:15	12:19	12:30	-	-	-	-	-	-
W2/	-	-	1:00	1:04	1:15	-	-	-	-	-	-
W2/	-	-	1:45	1:49	2:00	-	-	-	-	-	-

■ — *Passengers boarding in Washington Overlook should consult time at Malcom X & Oakwood for westbound trips and may remain on bus at Mellon & King or Anacostia Station without payment of additional fare.*

✱ — *Trip does not operate through United Medical Center roadway. Board on Southern Avenue.*

W2,3

United Medical Center-Anacostia Line

Effective Sunday, June 16, 2024

A partir del domingo, 16 de junio de 2024

Westbound To Washington Overlook

Saturday — Sábados

Route Number	Southern Ave	United Medical Center	Congress Heights	Alabama Ave. & Stanton Rd. SE	Southern Ave. & 23rd Pkwy. SE (Shipley Terrace)	Alabama & Marion Barry Aves. SE (Good Hope Market-place)	Naylor Rd. & Marion Barry Ave. SE	Naylor Rd. & Alabama Ave. SE (south-bound)	Morris Rd. & Hunter Pl. SE	Howard Rd. & Shannon Pl. SE (Anacostia)	Malcolm X Ave. & Oakwood St. SE (WASH-INGTON OVER-LOOK)	Mellon St. & Martin Luther King Jr. Ave. SE (WASH-INGTON OVERLOOK)	Howard Rd. & Shannon Pl. SE (ANACOS-TIA)
AM Service — Servicio matutino													
W2	-	6:37	6:43	6:50	6:54	-	6:59	-	7:08	7:12	7:17	●	-
W2	-	7:02	7:08	7:15	7:19	-	7:24	-	7:33	7:37	7:42	●	-
W2	-	7:20	7:26	7:33	7:37	-	7:42	-	7:51	7:55	8:00	●	-
W2	-	7:40	7:46	7:53	7:57	-	8:02	-	8:11	8:15	8:20	●	-
W2	-	8:02	8:08	8:15	8:19	-	8:24	-	8:33	8:37	8:42	●	-
W2	-	8:20	8:26	8:33	8:37	-	8:42	-	8:51	8:55	9:00	●	-
W2	-	8:40	8:46	8:53	8:57	-	9:02	-	9:11	9:15	9:20	●	-
W3	-	9:00	9:08	9:16	9:20	9:26	9:30	-	9:40	9:44	9:51	●	-
W3	-	9:20	9:28	9:36	9:40	9:46	9:50	-	10:00	10:04	10:11	●	-
W3	-	9:40	9:48	9:56	10:00	10:06	10:10	-	10:20	10:24	10:31	●	-
W3	-	10:00	10:08	10:16	10:20	10:26	10:30	-	10:40	10:44	10:51	●	-
W3	-	10:20	10:28	10:36	10:40	10:46	10:50	-	11:00	11:04	11:11	●	-
W3	-	10:40	10:48	10:56	11:00	11:06	11:10	-	11:20	11:24	11:31	●	-
W3	-	11:00	11:08	11:16	11:20	11:26	11:30	-	11:40	11:44	11:52	11:58	12:06
W3	-	11:20	11:28	11:36	11:40	11:46	11:50	-	12:00	12:04	12:12	12:18	12:26
W3	-	11:40	11:48	11:56	12:00	12:06	12:10	-	12:20	12:24	12:32	12:38	12:46
PM Service — Servicio vespertino													
W3	-	12:00	12:08	12:16	12:20	12:26	12:30	-	12:40	12:44	12:52	12:58	1:06
W3	-	12:20	12:28	12:36	12:40	12:46	12:50	-	1:00	1:04	1:12	1:18	1:26
W3	-	12:40	12:48	12:56	1:00	1:06	1:10	-	1:20	1:24	1:32	1:38	1:46
W3	-	1:00	1:08	1:16	1:20	1:26	1:30	-	1:40	1:44	1:52	1:58	2:06
W3	-	1:20	1:28	1:36	1:40	1:46	1:50	-	2:00	2:04	2:12	2:18	2:26
W3	-	1:40	1:48	1:56	2:00	2:06	2:10	-	2:20	2:24	2:32	2:38	2:46
W3	-	2:00	2:08	2:16	2:20	2:26	2:30	-	2:40	2:44	2:52	2:58	3:06
W3	-	2:20	2:28	2:36	2:40	2:46	2:50	-	3:00	3:04	3:12	3:18	3:26
W3	-	2:40	2:48	2:56	3:00	3:06	3:10	-	3:20	3:24	3:32	3:38	3:46
W2	-	3:00	3:08	3:16	3:20	-	3:26	-	3:36	3:41	3:49	3:55	4:02
W2	-	3:20	3:28	3:36	3:40	-	3:46	-	3:56	4:01	4:09	4:15	4:22
W2	-	3:40	3:48	3:56	4:00	-	4:06	-	4:16	4:21	4:29	4:35	4:42
W2	-	4:00	4:08	4:16	4:20	-	4:26	-	4:36	4:41	4:49	4:55	5:02
W2	-	4:20	4:28	4:36	4:40	-	4:46	-	4:56	5:01	5:09	5:15	5:22
W2	-	4:40	4:48	4:56	5:00	-	5:06	-	5:16	5:21	5:29	5:35	5:42
W2	-	5:00	5:08	5:16	5:20	-	5:26	-	5:36	5:41	5:49	5:55	6:02
W2	-	5:20	5:28	5:36	5:40	-	5:46	-	5:56	6:01	6:09	6:15	6:22
W2	-	5:40	5:48	5:56	6:00	-	6:06	-	6:16	6:21	6:29	6:35	6:42
W2	-	6:00	6:08	6:16	6:20	-	6:26	-	6:36	6:41	6:49	6:55	7:02
W2	-	6:20	6:28	6:36	6:40	-	6:46	-	6:55	6:59	7:06	7:11	7:17
W2	-	6:40	6:48	6:56	7:00	-	7:06	-	7:15	7:19	7:26	7:31	7:37
W2	-	7:00	7:08	7:16	7:20	-	7:26	-	7:35	7:39	7:46	7:51	7:57
W2	-	7:20	7:28	7:36	7:40	-	7:46	-	7:55	7:59	8:06	8:11	8:17
W2	-	7:40	7:48	7:56	8:00	-	8:06	-	8:15	8:19	8:26	8:31	8:37
W2	-	8:00	8:08	8:16	8:20	-	8:26	-	8:35	8:39	8:46	8:51	8:57
W2	-	8:20	8:27	8:34	8:37	-	8:43	-	8:51	8:54	9:00	9:05	9:10
W2	-	8:40	8:47	8:54	8:57	-	9:03	-	9:11	9:14	9:20	9:25	9:30
W2	9:05	✱	9:14	9:21	9:24	-	9:30	-	9:38	9:41	9:47	9:52	9:57
W2	9:40	✱	9:49	9:56	9:59	-	10:05	-	10:13	10:16	10:22	10:27	10:32
W2	10:20	✱	10:29	10:36	10:39	-	10:45	-	10:53	10:56	11:02	11:07	11:12
W2	11:00	✱	11:09	11:15	11:18	-	11:23	-	11:31	11:34	11:40	11:44	11:49
W2	11:40	✱	11:49	11:55	11:58	-	12:03	-	12:11	12:14	12:20	12:24	-
After Midnight Service — Servicio después de la medianoche													
W2	-	-	-	-	-	-	-	12:29	12:37	12:40	-	-	-
W2	-	-	-	-	-	-	-	1:14	1:22	1:25	-	-	-
W2	-	-	-	-	-	-	-	1:59	2:07	2:10	-	-	-

On five Federal holidays, Juneteenth, Columbus Day, Veterans' Day, Martin Luther King, Jr. Day, and Presidents' Day, the Saturday schedule will be in effect.
Metrobus proveerá servicio con horario de sábado durante los cinco días festivos de Juneteenth, Columbus Day, Veterans Day, Martin Luther King Jr. Day, y Presidents' Day.

NOTE: W3 Saturday service via Marketplace temporarily suspended. All Saturday trips operate as Route W2 passing Naylor Road & Alabama Avenue.

W2,3

United Medical Center-Anacostia Line

Effective Sunday, June 16, 2024

A partir del domingo, 16 de junio de 2024

► Eastbound To United Medical Center/Southern Avenue station

Saturday — Sábados

Route Number	Malcolm X Ave. & Oakwood St. SE	Mellon St. & Martin Luther King Jr. Ave. SE	Howard Rd. & Shannon Pl. SE (Anacostia) M	Morris Rd. & Hunter Pl. SE	Naylor Rd. & Alabama Ave. SE	Alabama & Marion Barry Aves. SE (Good Hope Marketplace)	Southern Ave. SE between 23rd & 22nd Sts. (Shipley Terrace)	Alabama Ave. & Stanton Rd. SE	Congress Heights M	UNITED MEDICAL CENTER	SOUTHERN AVE M
AM Service — Servicio matutino											
W2	6:11	6:15	6:20	6:23	6:34	-	6:38	6:42	6:48	6:54	-
W2	6:56	7:00	7:05	7:08	7:19	-	7:23	7:27	7:33	7:39	-
W2	7:16	7:20	7:25	7:28	7:39	-	7:43	7:47	7:53	7:59	-
W2	7:36	7:40	7:45	7:48	7:59	-	8:03	8:07	8:13	8:19	-
W2	7:55	7:59	8:04	8:07	8:18	-	8:22	8:26	8:32	8:38	-
W2	8:15	8:19	8:24	8:27	8:38	-	8:42	8:46	8:52	8:58	-
W2	8:33	8:39	8:45	8:50	9:04	-	9:08	9:13	9:20	9:27	-
W3	8:55	9:01	9:07	9:12	-	9:26	9:30	9:35	9:42	9:49	-
W3	9:15	9:21	9:27	9:32	-	9:46	9:50	9:55	10:02	10:09	-
W3	9:38	9:44	9:50	9:55	-	10:09	10:13	10:18	10:25	10:32	-
W3	9:55	10:01	10:07	10:12	-	10:26	10:30	10:35	10:42	10:49	-
W3	10:15	10:21	10:27	10:32	-	10:46	10:50	10:55	11:02	11:09	-
W3	10:38	10:44	10:50	10:55	-	11:09	11:13	11:18	11:25	11:32	-
W3	10:55	11:01	11:07	11:12	-	11:26	11:30	11:35	11:42	11:49	-
W3	11:15	11:21	11:27	11:32	-	11:46	11:50	11:55	12:02	12:09	-
W3	11:35	11:42	11:50	11:54	-	12:09	12:15	12:20	12:28	12:35	-
PM Service — Servicio vespertino											
W3	■	-	12:10	12:17	-	12:30	12:34	12:38	12:47	12:55	-
W3	■	-	12:30	12:37	-	12:50	12:54	12:58	1:07	1:15	-
W3	■	-	12:50	12:57	-	1:10	1:14	1:18	1:27	1:35	-
W3	■	-	1:10	1:17	-	1:30	1:34	1:38	1:47	1:55	-
W3	■	-	1:30	1:37	-	1:50	1:54	1:58	2:07	2:15	-
W3	■	-	1:50	1:57	-	2:10	2:14	2:18	2:27	2:35	-
W3	■	-	2:10	2:17	-	2:30	2:34	2:38	2:47	2:55	-
W3	■	-	2:30	2:37	-	2:50	2:54	2:58	3:07	3:15	-
W3	■	-	2:50	2:57	-	3:10	3:14	3:18	3:27	3:35	-
W2	■	-	3:10	3:17	3:30	-	3:34	3:38	3:47	3:55	-
W2	■	-	3:30	3:36	3:47	-	3:51	3:55	4:02	4:09	-
W2	■	-	3:50	3:56	4:07	-	4:11	4:15	4:22	4:29	-
W2	■	-	4:10	4:16	4:27	-	4:31	4:35	4:42	4:49	-
W2	■	-	4:30	4:36	4:47	-	4:51	4:55	5:02	5:09	-
W2	■	-	4:50	4:56	5:07	-	5:11	5:15	5:22	5:29	-
W2	■	-	5:10	5:16	5:27	-	5:31	5:35	5:42	5:49	-
W2	■	-	5:30	5:36	5:47	-	5:51	5:55	6:02	6:09	-
W2	■	-	5:50	5:56	6:07	-	6:11	6:15	6:22	6:29	-
W2	■	-	6:10	6:16	6:27	-	6:31	6:35	6:42	6:49	-
W2	■	-	6:30	6:36	6:47	-	6:51	6:55	7:02	7:09	-
W2	■	-	6:50	6:56	7:07	-	7:11	7:15	7:22	7:29	-
W2	■	-	7:10	7:16	7:27	-	7:31	7:35	7:42	7:49	-
W2	■	-	7:30	7:36	7:47	-	7:51	7:55	8:02	8:09	-
W2	■	-	7:50	7:56	8:07	-	8:11	8:15	8:22	8:29	-
W2	■	-	8:10	8:14	8:24	-	8:28	8:32	8:38	-	8:47
W2	■	-	8:30	8:34	8:44	-	8:48	8:52	8:58	-	9:07
W2	■	-	8:50	8:54	9:04	-	9:08	9:12	9:18	-	9:27
W2	■	-	9:30	9:34	9:44	-	9:48	9:52	9:58	-	10:07
W2	■	-	10:10	10:14	10:24	-	10:28	10:32	10:38	-	10:47
W2	■	-	10:50	10:54	11:04	-	11:08	11:12	11:18	-	11:27
W2	■	-	11:30	11:34	11:44	-	11:48	11:52	11:58	-	12:07
After Midnight Service — Servicio después de la medianoche											
W2/	■	-	12:15	12:17	12:26	-	-	-	-	-	-
W2/	■	-	1:00	1:02	1:11	-	-	-	-	-	-
W2/	■	-	1:45	1:47	1:56	-	-	-	-	-	-

● — *Passengers for Washington Overlook should remain on bus at Malcolm X & Oakwood and may ride as far as Mellon & King without payment of additional fare.*

■ — *Passengers boarding in Washington Overlook should consult time at Malcom X & Oakwood for westbound trips and may remain on bus at Mellon & King or Anacostia Station without payment of additional fare.*

W2,3

United Medical Center-Anacostia Line

Effective Sunday, June 16, 2024

A partir del domingo, 16 de junio de 2024

Westbound To Washington Overlook

Sunday — Domingos

Route Number	Southern Ave M	United Medical Center	Congress Heights M	Alabama Ave. & Stanton Rd. SE	Southern Ave. & 23rd Pkwy. SE (Shipley Terrace)	Naylor Rd. & Marion Barry Ave. SE	Naylor Rd. & Alabama Ave. SE (southbound)	Morris Rd. & Hunter Pl. SE	Howard Rd. & Shannon Pl. SE (Anacostia) M	Malcolm X Ave. & Oakwood St. SE (WASHINGTON OVERLOOK)	Mellon St. & Martin Luther King Jr. Ave. SE (WASHINGTON OVERLOOK)	Howard Rd. & Shannon Pl. SE (ANACOSTIA) M
AM Service — Servicio matutino												
W2	-	6:35	6:42	6:49	6:53	6:59	-	7:08	7:12	7:18	✱	-
W2	-	7:00	7:07	7:14	7:18	7:24	-	7:33	7:37	7:43	✱	-
W2	-	7:20	7:27	7:34	7:38	7:44	-	7:53	7:57	8:03	✱	-
W2	-	7:40	7:47	7:54	7:58	8:04	-	8:13	8:17	8:23	✱	-
W2	-	8:00	8:07	8:14	8:18	8:24	-	8:33	8:37	8:43	✱	-
W2	-	8:20	8:27	8:34	8:38	8:44	-	8:53	8:57	9:03	✱	-
W2	-	8:40	8:47	8:54	8:58	9:04	-	9:13	9:17	9:23	✱	-
W2	-	9:00	9:07	9:14	9:18	9:24	-	9:33	9:37	9:43	✱	-
W2	-	9:20	9:28	9:35	9:39	9:45	-	9:55	10:00	10:07	✱	-
W2	-	9:40	9:48	9:55	9:59	10:05	-	10:15	10:20	10:27	✱	-
W2	-	10:00	10:08	10:15	10:19	10:25	-	10:35	10:40	10:47	✱	-
W2	-	10:20	10:28	10:35	10:39	10:45	-	10:55	11:00	11:07	✱	-
W2	-	10:40	10:48	10:55	10:59	11:05	-	11:15	11:20	11:27	✱	-
W2	-	11:00	11:08	11:16	11:20	11:26	-	11:36	11:41	11:49	11:55	12:02
W2	-	11:20	11:28	11:36	11:40	11:46	-	11:56	12:01	12:09	12:15	12:22
W2	-	11:40	11:48	11:56	12:00	12:06	-	12:16	12:21	12:29	12:35	12:42
PM Service — Servicio vespertino												
W2	-	12:00	12:08	12:16	12:20	12:26	-	12:36	12:41	12:49	12:55	1:02
W2	-	12:20	12:28	12:36	12:40	12:46	-	12:56	1:01	1:09	1:15	1:22
W2	-	12:40	12:48	12:56	1:00	1:06	-	1:16	1:21	1:29	1:35	1:42
W2	-	1:00	1:08	1:16	1:20	1:26	-	1:36	1:41	1:49	1:55	2:02
W2	-	1:20	1:28	1:36	1:40	1:46	-	1:56	2:01	2:09	2:15	2:22
W2	-	1:40	1:48	1:56	2:00	2:06	-	2:16	2:21	2:29	2:35	2:42
W2	-	2:00	2:08	2:16	2:20	2:26	-	2:36	2:41	2:49	2:55	3:02
W2	-	2:20	2:28	2:36	2:40	2:46	-	2:56	3:01	3:09	3:15	3:22
W2	-	2:40	2:48	2:56	3:00	3:06	-	3:16	3:21	3:29	3:35	3:42
W2	-	3:00	3:08	3:16	3:20	3:26	-	3:36	3:41	3:49	3:55	4:02
W2	-	3:20	3:28	3:36	3:40	3:46	-	3:56	4:01	4:09	4:15	4:22
W2	-	3:40	3:48	3:56	4:00	4:06	-	4:16	4:21	4:29	4:35	4:42
W2	-	4:00	4:08	4:16	4:20	4:26	-	4:36	4:41	4:49	4:55	5:02
W2	-	4:20	4:28	4:36	4:40	4:46	-	4:56	5:01	5:09	5:15	5:22
W2	-	4:40	4:48	4:56	5:00	5:06	-	5:16	5:21	5:29	5:35	5:42
W2	-	5:00	5:08	5:16	5:20	5:26	-	5:36	5:41	5:49	5:55	6:02
W2	-	5:20	5:28	5:36	5:40	5:46	-	5:56	6:01	6:09	6:15	6:22
W2	-	5:40	5:48	5:56	6:00	6:06	-	6:16	6:21	6:29	6:35	6:42
W2	-	6:00	6:08	6:16	6:20	6:26	-	6:36	6:41	6:49	6:55	7:02
W2	-	6:20	6:28	6:36	6:40	6:46	-	6:55	6:59	7:06	7:11	7:17
W2	-	6:40	6:48	6:56	7:00	7:06	-	7:15	7:19	7:26	7:31	7:37
W2	-	7:00	7:08	7:16	7:20	7:26	-	7:35	7:39	7:46	7:51	7:57
W2	-	7:20	7:28	7:36	7:40	7:46	-	7:55	7:59	8:06	8:11	8:17
W2	-	7:40	7:48	7:56	8:00	8:06	-	8:15	8:19	8:26	8:31	8:37
W2	-	8:00	8:08	8:16	8:20	8:26	-	8:35	8:39	8:46	8:51	8:57
W2	-	8:20	8:27	8:34	8:37	8:43	-	8:51	8:54	9:00	9:05	9:10
W2	-	8:40	8:47	8:54	8:57	9:03	-	9:11	9:14	9:20	9:25	9:30
W2	9:05	✱	9:14	9:21	9:24	9:30	-	9:38	9:41	9:47	9:52	9:57
W2	9:40	✱	9:49	9:56	9:59	10:05	-	10:13	10:16	10:22	10:27	10:32
W2	10:20	✱	10:29	10:36	10:39	10:45	-	10:53	10:56	11:02	11:07	11:12
W2	11:00	✱	11:09	11:15	11:18	11:23	-	11:31	11:34	11:40	11:44	11:49
W2	11:40	✱	11:49	11:55	11:58	12:03	-	12:11	12:14	12:20	12:24	-
After Midnight Service — Servicio después de la medianoche												
W2	-	-	-	-	-	-	12:29	12:37	12:40	-	-	-
W2	-	-	-	-	-	-	1:14	1:22	1:25	-	-	-
W2	-	-	-	-	-	-	1:59	2:07	2:10	-	-	-

W2,3

United Medical Center-Anacostia Line

Effective Sunday, June 16, 2024

A partir del domingo, 16 de junio de 2024

► Eastbound To United Medical Center/Southern Avenue station

Sunday — Domingos

Route Number	Malcolm X Ave. & Oakwood St. SE	Mellon St. & Martin Luther King Jr. Ave. SE	Howard Rd. & Shannon Pl. SE (Anacostia) M	Morris Rd. & Hunter Pl. SE	Naylor Rd. & Alabama Ave. SE	Southern Ave. SE between 23rd & 22nd Sts. (Shipley Terrace)	Alabama Ave. & Stanton Rd. SE	Congress Heights M	UNITED MEDICAL CENTER	SOUTHERN AVE M
AM Service — Servicio matutino										
W2	6:10	6:15	6:20	6:25	6:36	6:40	6:44	6:50	6:57	-
W2	6:55	7:00	7:05	7:10	7:21	7:25	7:29	7:35	7:42	-
W2	7:15	7:20	7:25	7:30	7:41	7:45	7:49	7:55	8:02	-
W2	7:35	7:40	7:45	7:50	8:01	8:05	8:09	8:15	8:22	-
W2	7:55	8:00	8:05	8:10	8:21	8:25	8:29	8:35	8:42	-
W2	8:15	8:20	8:25	8:30	8:41	8:45	8:49	8:55	9:02	-
W2	8:35	8:40	8:45	8:50	9:01	9:05	9:09	9:15	9:22	-
W2	8:55	9:00	9:05	9:10	9:21	9:25	9:29	9:35	9:42	-
W2	9:15	9:21	9:27	9:31	9:42	9:46	9:51	9:58	10:05	-
W2	9:35	9:41	9:47	9:51	10:02	10:06	10:11	10:18	10:25	-
W2	9:55	10:01	10:07	10:11	10:22	10:26	10:31	10:38	10:45	-
W2	10:15	10:21	10:27	10:31	10:42	10:46	10:51	10:58	11:05	-
W2	10:35	10:41	10:47	10:51	11:02	11:06	11:11	11:18	11:25	-
W2	10:55	11:01	11:07	11:11	11:22	11:26	11:31	11:38	11:45	-
W2	11:15	11:21	11:27	11:31	11:42	11:46	11:51	11:58	12:05	-
W2	11:35	11:41	11:47	11:51	12:02	12:06	12:11	12:18	12:25	-
PM Service — Servicio vespertino										
W2	■	-	12:10	12:14	12:25	12:29	12:34	12:41	12:48	-
W2	■	-	12:30	12:34	12:47	12:52	12:57	1:04	1:11	-
W2	■	-	12:50	12:54	1:07	1:12	1:17	1:24	1:31	-
W2	■	-	1:10	1:14	1:27	1:32	1:37	1:44	1:51	-
W2	■	-	1:30	1:34	1:47	1:52	1:57	2:04	2:11	-
W2	■	-	1:50	1:54	2:07	2:12	2:17	2:24	2:31	-
W2	■	-	2:10	2:14	2:27	2:32	2:37	2:44	2:51	-
W2	■	-	2:30	2:34	2:47	2:52	2:57	3:04	3:11	-
W2	■	-	2:50	2:54	3:07	3:12	3:17	3:24	3:31	-
W2	■	-	3:10	3:14	3:27	3:32	3:37	3:44	3:51	-
W2	■	-	3:30	3:34	3:47	3:52	3:57	4:04	4:11	-
W2	■	-	3:50	3:54	4:07	4:12	4:17	4:24	4:31	-
W2	■	-	4:10	4:14	4:27	4:32	4:37	4:44	4:51	-
W2	■	-	4:30	4:34	4:47	4:52	4:57	5:04	5:11	-
W2	■	-	4:50	4:54	5:07	5:12	5:17	5:24	5:31	-
W2	■	-	5:10	5:14	5:27	5:32	5:37	5:44	5:51	-
W2	■	-	5:30	5:34	5:47	5:52	5:57	6:04	6:11	-
W2	■	-	5:50	5:54	6:07	6:12	6:17	6:24	6:31	-
W2	■	-	6:10	6:14	6:27	6:32	6:37	6:44	6:51	-
W2	■	-	6:30	6:34	6:47	6:52	6:57	7:04	7:11	-
W2	■	-	6:50	6:54	7:07	7:12	7:17	7:24	7:31	-
W2	■	-	7:10	7:14	7:27	7:32	7:37	7:44	7:51	-
W2	■	-	7:30	7:34	7:47	7:52	7:57	8:04	8:11	-
W2	■	-	7:50	7:54	8:07	8:12	8:17	8:24	8:31	-
W2	■	-	8:10	8:14	8:27	8:32	8:37	8:44	-	8:53
W2	■	-	8:30	8:34	8:44	8:48	8:52	8:58	-	9:07
W2	■	-	8:50	8:54	9:04	9:08	9:12	9:18	-	9:27
W2	■	-	9:30	9:34	9:44	9:48	9:52	9:58	-	10:07
W2	■	-	10:10	10:14	10:24	10:28	10:32	10:38	-	10:47
W2	■	-	10:50	10:54	11:04	11:08	11:12	11:18	-	11:27
W2	■	-	11:30	11:34	11:44	11:48	11:52	11:58	-	12:07
After Midnight Service — Servicio después de la medianoche										
W2/	■	-	12:15	12:19	12:29	-	-	-	-	-
W2/	■	-	1:00	1:04	1:14	-	-	-	-	-
W2/	■	-	1:45	1:49	1:59	-	-	-	-	-

■ — *Passengers boarding in Washington Overlook should consult time at Malcom X & Oakwood for westbound trips and may remain on bus at Mellon & King or Anacostia Station without payment of additional fare.*

How to use this timetable

- Use the map to find the stops closest to where you will get on and off the bus.
- Select the schedule (Weekday, Saturday, Sunday) for when you will travel. Along the top of the schedule, find the stop at or nearest the point where you will get on the bus. Follow that column down to the time you want to leave.
- Use the same method to find the times the bus is scheduled to arrive at the stop where you will get off the bus.
- If the bus stop is not listed, use the time shown for the bus stop before it as the time to wait at the stop.
- The end-of-the-line or last stop is listed in ALL CAPS on the schedule.

Cómo Usar este Horario

- Use este mapa para localizar las paradas más cercanas a donde se subirá y bajará del autobús.
- Seleccione el horario (Entre semana, sábado, domingo) de cuando viajará. A lo largo de la parte superior del horario, localice la parada o el punto más cercano a la parada en la que se subirá al autobús. Siga esa columna hacia abajo hasta la hora en la que desee salir.
- Utilice el mismo método para localizar las horas en que el autobús está programado para llegar a la parada en donde desea bajarse del autobús.
- Si la parada del autobús no está listada use la hora que se muestra en la parada anterior como la hora de espera en la parada.
- El final de la ruta o la última parada del autobús aparece en letras MAYÚSCULAS en el horario.

English-Español Effective 12-17-23

W4

Deanwood-Alabama Avenue Line

metrobus

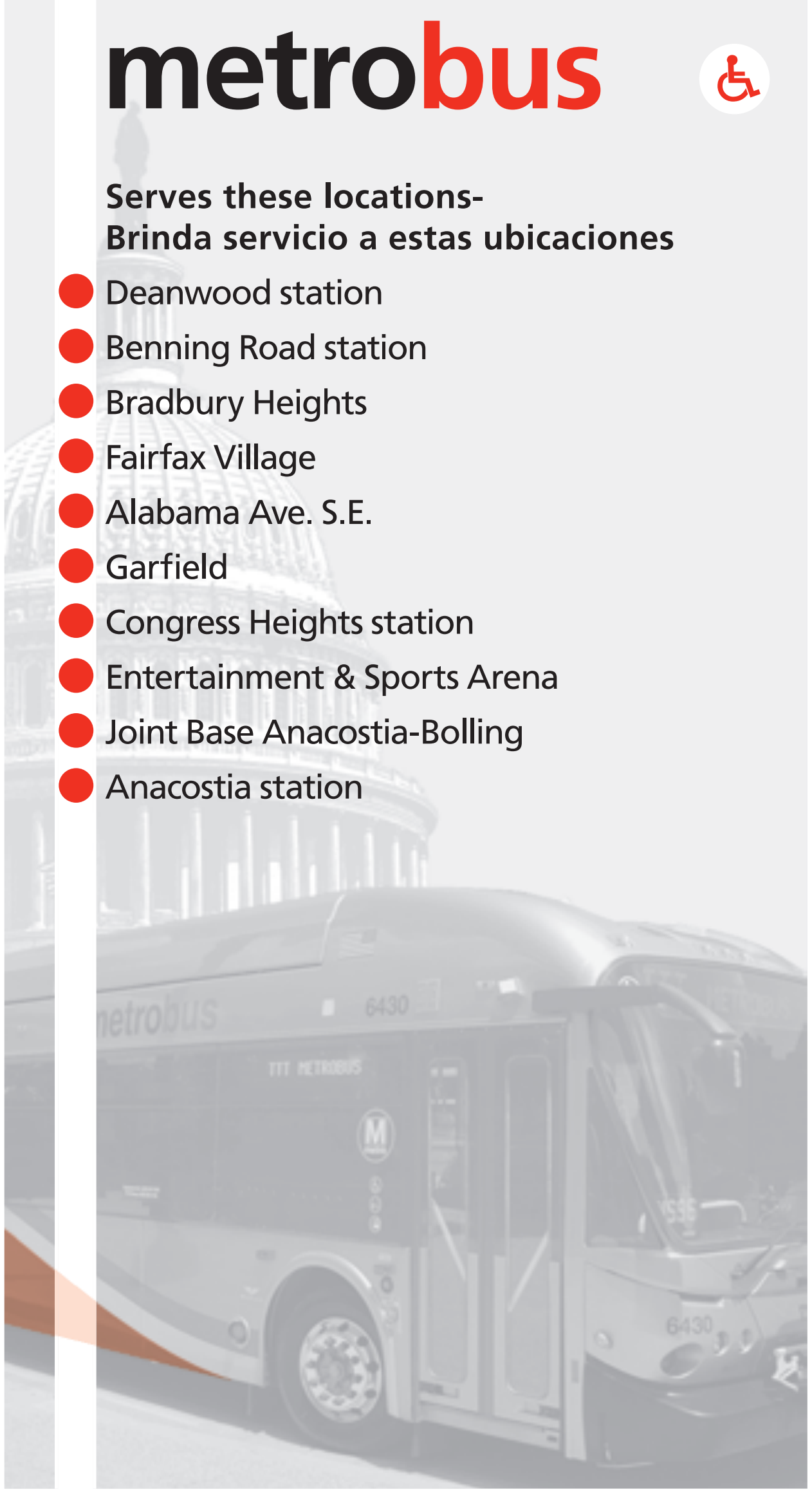

Serves these locations-
Brinda servicio a estas ubicaciones

- Deanwood station
- Benning Road station
- Bradbury Heights
- Fairfax Village
- Alabama Ave. S.E.
- Garfield
- Congress Heights station
- Entertainment & Sports Arena
- Joint Base Anacostia-Bolling
- Anacostia station

www.wmata.com
Information Anytime 202-637-7000 TTY 202-962-2033

Washington
Metropolitan Area
Transit Authority

A District of Columbia,
Maryland and Virginia
Transit Partnership

W4

Deanwood-Alabama Avenue Line

Effective Sunday, December 17, 2023

A partir del domingo, 17 de deciembre de 2023

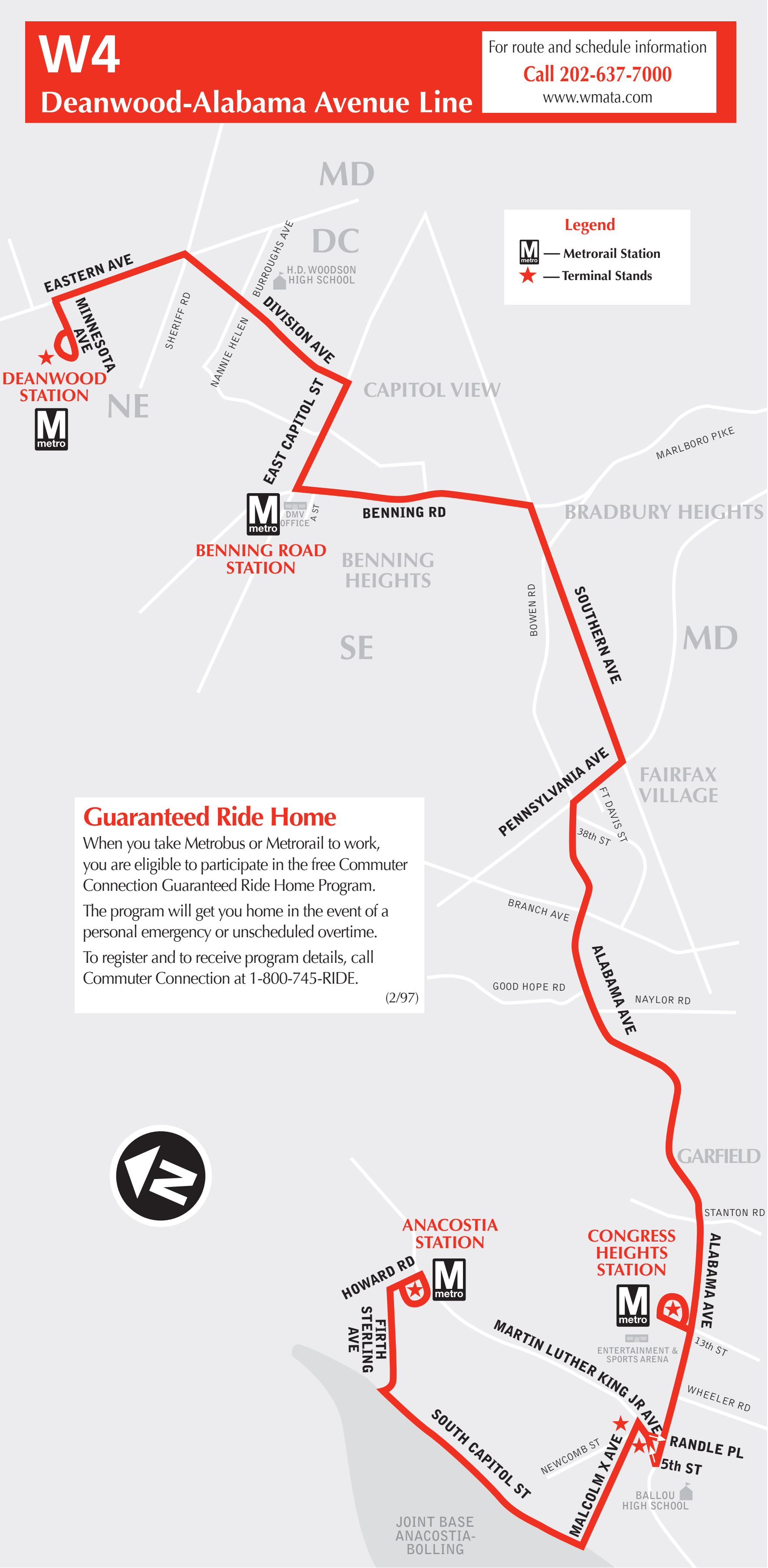

W4
Deanwood-Alabama Avenue Line

For route and schedule information
Call 202-637-7000
www.wmata.com

Legend

M	Metrorail Station
★	Terminal Stands

Guaranteed Ride Home

When you take Metrobus or Metrorail to work, you are eligible to participate in the free Commuter Connection Guaranteed Ride Home Program.

The program will get you home in the event of a personal emergency or unscheduled overtime.

To register and to receive program details, call Commuter Connection at 1-800-745-RIDE.

(2/97)

MD
DC
H.D. WOODSON HIGH SCHOOL
BURROUGHS AVE
EASTERN AVE
MINNESOTA AVE
DEANWOOD STATION
metro
NE
SHERIFF RD
NANNIE HELEN
DIVISION AVE
CAPITOL VIEW
EAST CAPITOL ST
MARLBORO PIKE
BRADBURY HEIGHTS
DMV OFFICE
A ST
BENNING RD
BENNING ROAD STATION
BENNING HEIGHTS
SE
BOWEN RD
SOUTHERN AVE
MD
PENNSYLVANIA AVE
FT DAVIS ST
FAIRFAX VILLAGE
38th ST
BRANCH AVE
GOOD HOPE RD
ALABAMA AVE
NAYLOR RD
GARFIELD
STANTON RD
ANACOSTIA STATION
CONGRESS HEIGHTS STATION
HOWARD RD
FIRTH STERLING AVE
MARTIN LUTHER KING JR AVE
ALABAMA AVE
13th ST
ENTERTAINMENT & SPORTS ARENA
WHEELER RD
SOUTH CAPITOL ST
NEWCOMB ST
MALCOLM X AVE
RANDLE PL
5th ST
BALLOU HIGH SCHOOL
JOINT BASE ANACOSTIA-BOLLING

W4

Deanwood-Alabama Avenue Line

Effective Sunday, December 17, 2023

A partir del domingo, 17 de deciembre de 2023

Northbound To Deanwood station

Monday thru Friday — De Lunes a viernes

Route Number	Anacostia M	Malcolm X & Martin Luther King Jr. Aves. SE	Alabama Ave. & 13th St. SE (Congress Heights) M	Alabama Ave. & Stanton Rd. SE	Alabama Ave. & Naylor Rd. SE	Pennsylvania Ave. & Ft. Davis St. SE (Fairfax Village)	Southern Ave. & Marlboro Pike SE (Bradbury Hts.	Benning Rd. & East Capitol St. SE (Benning Road) M	Division Ave. & Nannie Helen Burroughs Ave. NE	DEANWOOD M
AM Service — Servicio matutino										
W4	1:00	1:10	1:13	1:15	1:20	1:25	1:30	1:35	1:39	1:43
W4	1:20	1:30	1:33	1:35	1:40	1:45	1:50	1:55	1:59	2:03
W4	1:40	1:50	1:53	1:55	2:00	2:05	2:10	2:15	2:19	2:23
W4	2:00	2:10	2:13	2:15	2:20	2:25	2:30	2:35	2:39	2:43
W4	2:20	2:30	2:33	2:35	2:40	2:45	2:50	2:55	2:59	3:03
W4	2:40	2:50	2:53	2:55	3:00	3:05	3:10	3:15	3:19	3:23
W4	3:00	3:10	3:13	3:15	3:20	3:25	3:30	3:35	3:39	3:43
W4	3:20	3:30	3:33	3:35	3:40	3:45	3:50	3:55	3:59	4:03
W4	3:40	3:50	3:53	3:55	4:00	4:05	4:10	4:15	4:19	4:23
W4	4:00	4:16	4:23	4:26	4:34	4:43	4:50	5:01	5:06	5:12
W4	4:20	4:36	4:43	4:46	4:54	5:03	5:10	5:21	5:26	5:32
W4	4:40	4:50	4:55	4:57	5:02	5:07	5:13	5:21	5:26	5:31
W4	5:00	5:10	5:15	5:17	5:22	5:27	5:33	5:41	5:46	5:51
W4	5:20	5:30	5:35	5:37	5:42	5:47	5:53	6:01	6:06	6:11
W4	5:40	5:50	5:55	5:57	6:02	6:07	6:13	6:21	6:26	6:31
W4	6:00	6:10	6:15	6:17	6:22	6:27	6:33	6:41	6:46	6:51
W4	6:12	6:22	6:27	6:29	6:36	6:42	6:49	7:01	7:06	7:12
W4	6:24	6:34	6:39	6:41	6:48	6:54	7:01	7:13	7:18	7:24
W4	6:36	6:46	6:51	6:53	6:58	7:03	7:09	7:17	7:22	7:27
W4	6:48	6:58	7:03	7:05	7:12	7:18	7:25	7:37	7:42	7:48
W4	7:00	7:10	7:15	7:17	7:24	7:30	7:37	7:49	7:54	8:00
W4	7:12	7:22	7:27	7:29	7:36	7:42	7:49	8:02	8:08	8:16
W4	7:24	7:34	7:39	7:41	7:48	7:54	8:01	8:14	8:20	8:28
W4	7:36	7:47	7:53	7:55	8:03	8:10	8:18	8:30	8:37	8:44
W4	7:48	7:59	8:05	8:07	8:15	8:22	8:30	8:42	8:49	8:56
W4	8:00	8:11	8:17	8:19	8:27	8:34	8:42	8:54	9:01	9:08
W4	8:12	8:23	8:29	8:31	8:39	8:46	8:54	9:06	9:13	9:20
W4	8:24	8:35	8:41	8:43	8:51	8:58	9:06	9:18	9:25	9:32
W4	8:36	8:47	8:53	8:56	9:04	9:11	9:18	9:27	9:33	9:39
W4	8:48	8:59	9:05	9:08	9:16	9:23	9:30	9:39	9:45	9:51
W4	9:00	9:11	9:17	9:20	9:28	9:35	9:42	9:51	9:57	10:03
W4	9:12	9:23	9:29	9:32	9:40	9:47	9:54	10:03	10:09	10:15
W4	9:24	9:35	9:41	9:44	9:52	9:59	10:06	10:15	10:21	10:27
W4	9:36	9:46	9:51	9:54	10:01	10:08	10:15	10:24	10:29	10:34
W4	9:48	9:58	10:03	10:06	10:13	10:20	10:27	10:36	10:41	10:46
W4	10:00	10:10	10:15	10:18	10:25	10:32	10:39	10:48	10:53	10:58
W4	10:12	10:22	10:27	10:30	10:37	10:44	10:51	11:00	11:05	11:10
W4	10:24	10:34	10:39	10:42	10:49	10:56	11:03	11:12	11:17	11:22
W4	10:36	10:46	10:51	10:54	11:01	11:08	11:15	11:24	11:29	11:34
W4	10:48	10:58	11:03	11:06	11:13	11:20	11:27	11:36	11:41	11:46
W4	11:00	11:10	11:15	11:18	11:25	11:32	11:39	11:48	11:53	11:58
W4	11:12	11:22	11:27	11:30	11:37	11:44	11:51	12:00	12:05	12:10
W4	11:24	11:34	11:39	11:42	11:49	11:56	12:03	12:12	12:17	12:22
W4	11:36	11:46	11:51	11:54	12:01	12:08	12:15	12:24	12:29	12:34
W4	11:48	11:58	12:03	12:06	12:13	12:20	12:27	12:36	12:41	12:46

W4

Deanwood-Alabama Avenue Line

Effective Sunday, December 17, 2023

A partir del domingo, 17 de deciembre de 2023

► Northbound To Deanwood station

Monday thru Friday — De Lunes a viernes

Route Number	Anacostia Ⓜ	Malcolm X & Martin Luther King Jr. Aves. SE	Alabama Ave. & 13th St. SE (Congress Heights) Ⓜ	Alabama Ave. & Stanton Rd. SE	Alabama Ave. & Naylor Rd. SE	Pennsylvania Ave. & Ft. Davis St. SE (Fairfax Village)	Southern Ave. & Marlboro Pike SE (Bradbury Hts.)	Benning Rd. & East Capitol St. SE (Benning Road) Ⓜ	Division Ave. & Nannie Helen Burroughs Ave. NE	DEANWOOD Ⓜ
PM Service — Servicio vespertino										
W4	12:00	12:10	12:15	12:18	12:25	12:32	12:39	12:48	12:53	12:58
W4	12:12	12:22	12:27	12:30	12:37	12:44	12:51	1:00	1:05	1:10
W4	12:24	12:34	12:39	12:42	12:49	12:56	1:03	1:12	1:17	1:22
W4	12:36	12:46	12:51	12:54	1:01	1:08	1:15	1:24	1:29	1:34
W4	12:48	12:58	1:03	1:06	1:13	1:20	1:27	1:36	1:41	1:46
W4	1:00	1:10	1:15	1:18	1:25	1:32	1:39	1:48	1:53	1:58
W4	1:12	1:22	1:27	1:30	1:37	1:44	1:51	2:00	2:05	2:10
W4	1:24	1:34	1:39	1:42	1:49	1:56	2:03	2:12	2:17	2:22
W4	1:36	1:46	1:51	1:54	2:01	2:08	2:15	2:24	2:29	2:34
W4	1:48	1:58	2:03	2:06	2:13	2:20	2:27	2:36	2:41	2:46
W4	2:00	2:10	2:15	2:18	2:25	2:33	2:42	2:52	2:58	3:04
W4	2:12	2:22	2:27	2:30	2:37	2:45	2:54	3:04	3:10	3:16
W4	2:24	2:34	2:39	2:42	2:49	2:57	3:06	3:16	3:22	3:28
W4	2:36	2:46	2:51	2:54	3:01	3:09	3:18	3:28	3:34	3:40
W4	2:48	2:58	3:03	3:06	3:13	3:21	3:30	3:40	3:46	3:52
W4	3:00	3:10	3:15	3:18	3:25	3:33	3:42	3:52	3:58	4:04
W4	3:12	3:24	3:30	3:33	3:41	3:49	3:56	4:07	4:13	4:19
▼**W4**	-	3:30	3:37	3:40	3:48	3:57	4:04	4:15	4:20	4:26
W4	3:24	3:36	3:42	3:45	3:53	4:01	4:08	4:19	4:25	4:31
W4	3:36	3:48	3:54	3:57	4:05	4:13	4:20	4:31	4:37	4:43
W4	3:48	4:00	4:06	4:09	4:17	4:25	4:32	4:43	4:49	4:55
W4	3:54	4:10	4:17	4:20	4:28	4:37	4:44	4:55	5:00	5:06
▼**W4**	-	4:16	4:23	4:26	4:34	4:43	4:50	5:01	5:06	5:12
W4	4:06	4:22	4:29	4:32	4:40	4:49	4:56	5:07	5:12	5:18
W4	4:18	4:32	4:38	4:41	4:49	4:58	5:05	5:15	5:20	5:26
W4	4:30	4:44	4:50	4:53	5:01	5:10	5:17	5:27	5:32	5:38
W4	4:42	4:56	5:02	5:05	5:13	5:22	5:29	5:39	5:44	5:50
W4	4:54	5:08	5:14	5:17	5:25	5:34	5:41	5:51	5:56	6:02
W4	5:06	5:20	5:26	5:29	5:37	5:46	5:53	6:03	6:08	6:14
W4	5:18	5:32	5:38	5:41	5:49	5:58	6:05	6:15	6:20	6:26
W4	5:30	5:44	5:50	5:53	6:01	6:10	6:17	6:27	6:32	6:38
W4	5:42	5:56	6:02	6:05	6:13	6:22	6:29	6:39	6:44	6:50
W4	5:54	6:08	6:14	6:17	6:25	6:34	6:41	6:51	6:56	7:02
W4	6:06	6:20	6:26	6:29	6:37	6:46	6:53	7:03	7:08	7:14
W4	6:18	6:32	6:38	6:41	6:49	6:58	7:05	7:15	7:20	7:26
W4	6:30	6:44	6:50	6:53	7:01	7:10	7:17	7:27	7:32	7:38
W4	6:42	6:56	7:02	7:05	7:13	7:22	7:29	7:39	7:44	7:50
W4	6:54	7:08	7:14	7:17	7:25	7:34	7:41	7:51	7:56	8:02
W4	7:06	7:20	7:26	7:29	7:37	7:46	7:53	8:03	8:08	8:14
W4	7:24	7:35	7:40	7:43	7:50	7:56	8:03	8:11	8:16	8:21
W4	7:36	7:47	7:52	7:55	8:02	8:08	8:15	8:23	8:28	8:33
W4	7:48	7:59	8:04	8:07	8:14	8:20	8:27	8:35	8:40	8:45
W4	8:00	8:11	8:16	8:19	8:26	8:32	8:39	8:47	8:52	8:57
W4	8:12	8:23	8:28	8:31	8:38	8:44	8:51	8:59	9:04	9:09
W4	8:24	8:35	8:40	8:43	8:50	8:56	9:03	9:11	9:16	9:21
W4	8:36	8:47	8:52	8:55	9:02	9:08	9:15	9:23	9:28	9:33
W4	8:48	8:59	9:04	9:07	9:14	9:20	9:27	9:35	9:40	9:45
W4	9:00	9:11	9:16	9:19	9:26	9:32	9:39	9:47	9:52	9:57
W4	9:20	9:31	9:36	9:39	9:46	9:52	9:59	10:07	10:12	10:17
W4	9:40	9:51	9:55	9:57	10:04	10:10	10:16	10:24	10:29	10:34
W4	10:00	10:11	10:15	10:17	10:24	10:30	10:36	10:44	10:49	10:54
W4	10:20	10:31	10:35	10:37	10:44	10:50	10:56	11:04	11:09	11:14
W4	10:40	10:51	10:55	10:57	11:04	11:10	11:16	11:24	11:29	11:34
W4	11:00	11:11	11:15	11:17	11:24	11:30	11:36	11:44	11:49	11:54
W4	11:20	11:31	11:35	11:37	11:44	11:50	11:56	12:04	12:09	12:14
W4	11:40	11:51	11:55	11:57	12:04	12:10	12:16	12:24	12:29	12:34
After Midnight Service — Servicio después de la medianoche										
W4	12:00	12:11	12:15	12:17	12:24	12:30	12:36	12:44	12:49	12:54
W4	12:20	12:30	12:33	12:35	12:40	12:46	12:51	12:57	1:01	1:06
W4	12:40	12:50	12:53	12:55	1:00	1:06	1:11	1:17	1:21	1:26

▼— *Trip operates only on days when public school is open.*
El recorrido se realiza solamente cuando están abiertas las escuelas públicas.

W4

Deanwood-Alabama Avenue Line

Effective Sunday, December 17, 2023

A partir del domingo, 17 de deciembre de 2023

► Southbound To Anacostia station

Monday thru Friday — De Lunes a viernes

Route Number	Deanwood	Division Ave. & Nannie Helen Burroughs Ave. NE	Benning Rd. & A St. SE (Benning Road)	Southern Ave. & Bowen Rd. SE (Bradbury Hts.)	Alabama Ave. & 38th St. SE (Fairfax Village)	Alabama Ave. & Naylor Rd. SE	Alabama Ave. & Stanton Rd. SE	Alabama Ave. & 13th St. SE (Congress Heights)	Congress Heights ●	Malcolm X Ave. & Newcomb St. SE (M.L. King Jr. Ave.) ■	ANACOSTIA
AM Service — Servicio matutino											
W4	1:00	1:06	1:12	1:17	1:22	1:26	1:30	1:32	-	1:36	1:42
W4	1:20	1:26	1:32	1:37	1:42	1:46	1:50	1:52	-	1:56	2:02
W4	1:40	1:46	1:52	1:57	2:02	2:06	2:10	2:12	-	2:16	2:22
W4	2:00	2:06	2:12	2:17	2:22	2:26	2:30	2:32	-	2:36	2:42
W4	2:20	2:26	2:32	2:37	2:42	2:46	2:50	2:52	-	2:56	3:02
W4	2:40	2:46	2:52	2:57	3:02	3:06	3:10	3:12	-	3:16	3:22
W4	3:00	3:06	3:13	3:19	3:25	3:30	3:37	3:39	-	3:45	3:53
W4	3:20	3:26	3:33	3:39	3:45	3:50	3:57	3:59	-	4:05	4:13
W4	3:40	3:46	3:53	3:59	4:05	4:10	4:17	4:19	-	4:25	4:33
W4	4:00	4:06	4:13	4:19	4:25	4:30	4:37	4:39	-	4:45	4:53
W4	4:20	4:26	4:33	4:39	4:45	4:50	4:57	4:59	-	5:05	5:13
W4	4:40	4:46	4:53	4:59	5:05	5:10	5:17	5:19	-	5:25	5:33
W4	5:00	5:06	5:13	5:19	5:25	5:30	5:37	5:39	-	5:45	5:53
W4	5:20	5:26	5:33	5:39	5:45	5:50	5:57	5:59	-	6:05	6:13
W4	5:40	5:46	5:53	5:59	6:05	6:10	6:17	6:19	-	6:25	6:33
W4	6:00	6:06	6:13	6:19	6:25	6:30	6:37	6:39	-	6:45	6:53
W4	6:12	6:18	6:25	6:31	6:37	6:42	6:49	6:51	-	6:57	7:05
W4	6:24	6:30	6:37	6:43	6:49	6:54	7:01	7:03	-	7:09	7:17
W4	6:36	6:42	6:49	6:55	7:01	7:06	7:13	7:15	-	7:21	7:29
W4	6:48	6:54	7:01	7:07	7:13	7:18	7:25	7:27	-	7:33	7:41
W4	7:00	7:07	7:16	7:24	7:32	7:39	7:48	7:51	-	7:59	8:09
W4	7:12	7:19	7:28	7:36	7:44	7:51	8:00	8:03	-	8:11	8:21
W4	7:24	7:31	7:40	7:48	7:56	8:03	8:12	8:15	-	8:23	8:33
W4	7:36	7:43	7:52	8:00	8:08	8:15	8:24	8:27	-	8:35	8:45
W4	7:48	7:56	8:07	8:15	8:23	8:31	8:40	8:43	-	8:51	9:00
W4	8:00	8:08	8:19	8:27	8:35	8:43	8:52	8:55	-	9:03	9:12
W4	8:12	8:20	8:31	8:39	8:47	8:55	9:04	9:07	-	9:15	9:24
W4	8:24	8:32	8:43	8:51	8:59	9:07	9:16	9:19	-	9:27	9:36
W4	8:36	8:45	8:55	9:03	9:10	9:17	9:25	9:28	-	9:35	9:42
W4	8:48	8:57	9:07	9:15	9:22	9:29	9:37	9:40	-	9:47	9:54
W4	8:48	8:57	9:07	9:15	9:22	9:29	9:37	9:40	-	9:47	9:54
W4	9:00	9:09	9:19	9:27	9:34	9:41	9:49	9:52	-	9:59	10:06
W4	9:12	9:21	9:31	9:39	9:46	9:53	10:01	10:04	-	10:11	10:18
W4	9:24	9:33	9:43	9:51	9:58	10:05	10:13	10:16	-	10:23	10:30
W4	9:36	9:45	9:55	10:03	10:10	10:17	10:25	10:28	-	10:35	10:42
W4	9:48	9:57	10:07	10:15	10:22	10:29	10:37	10:40	-	10:47	10:54
W4	10:00	10:07	10:15	10:23	10:30	10:37	10:44	10:47	-	10:53	11:00
W4	10:12	10:19	10:27	10:35	10:42	10:49	10:56	10:59	-	11:05	11:12
W4	10:24	10:31	10:39	10:47	10:54	11:01	11:08	11:11	-	11:17	11:24
W4	10:36	10:43	10:51	10:59	11:06	11:13	11:20	11:23	-	11:29	11:36
W4	10:48	10:55	11:03	11:11	11:18	11:25	11:32	11:35	-	11:41	11:48
W4	11:00	11:07	11:15	11:23	11:30	11:37	11:44	11:47	-	11:53	12:00
W4	11:12	11:19	11:27	11:35	11:42	11:49	11:56	11:59	-	12:05	12:12
W4	11:24	11:31	11:39	11:47	11:54	12:01	12:08	12:11	-	12:17	12:24
W4	11:36	11:43	11:51	11:59	12:06	12:13	12:20	12:23	-	12:29	12:36
W4	11:48	11:55	12:03	12:11	12:18	12:25	12:32	12:35	-	12:41	12:48

▼— *Trip operates only on days when public school is open.*
El recorrido se realiza solamente cuando están abiertas las escuelas públicas.

■ — *Trips terminating here sign MALCOLM X & MLK AVES.*

● — *This trip serves Congress Heights Station bus bay G*

W4

Deanwood-Alabama Avenue Line

Effective Sunday, December 17, 2023

A partir del domingo, 17 de deciembre de 2023

► Southbound To Anacostia station

Monday thru Friday — De Lunes a viernes

Route Number	Deanwood Ⓜ	Division Ave. & Nannie Helen Burroughs Ave. NE	Benning Rd. & A St. SE (Benning Road) Ⓜ	Southern Ave. & Bowen Rd. SE (Bradbury Hts.)	Alabama Ave. & 38th St. SE (Fairfax Village)	Alabama Ave. & Naylor Rd. SE	Alabama Ave. & Stanton Rd. SE	Alabama Ave. & 13th St. SE (Congress Heights) Ⓜ	Congress Heights Ⓜ ●	Malcolm X Ave. & Newcomb St. SE (M.L. King Jr. Ave.) ■	ANACOSTIA Ⓜ
PM Service — Servicio vespertino											
W4	12:00	12:07	12:15	12:23	12:30	12:37	12:44	12:47	-	12:53	1:00
W4	12:12	12:19	12:27	12:35	12:42	12:49	12:56	12:59	-	1:05	1:12
W4	12:24	12:31	12:39	12:47	12:54	1:01	1:08	1:11	-	1:17	1:24
W4	12:36	12:43	12:51	12:59	1:06	1:13	1:20	1:23	-	1:29	1:36
W4	12:48	12:55	1:03	1:11	1:18	1:25	1:32	1:35	-	1:41	1:48
W4	1:00	1:07	1:15	1:23	1:30	1:37	1:44	1:47	-	1:53	2:00
W4	1:12	1:19	1:27	1:35	1:42	1:49	1:56	1:59	-	2:05	2:12
W4	1:24	1:31	1:39	1:47	1:54	2:01	2:08	2:11	-	2:17	2:24
W4	1:36	1:43	1:51	1:59	2:06	2:13	2:20	2:23	-	2:29	2:36
W4	1:48	1:55	2:03	2:11	2:18	2:25	2:32	2:35	-	2:41	2:48
W4	2:00	2:08	2:17	2:25	2:34	2:42	2:50	2:53	-	3:00	3:09
W4	2:12	2:20	2:29	2:37	2:46	2:54	3:02	3:05	-	3:12	3:21
W4	2:24	2:32	2:41	2:49	2:58	3:06	3:14	3:17	-	3:24	3:33
W4	2:36	2:44	2:53	3:01	3:10	3:18	3:26	3:29	-	3:36	3:45
W4	2:48	2:56	3:05	3:13	3:22	3:30	3:38	3:41	-	3:48	3:57
W4	3:00	3:08	3:17	3:25	3:34	3:42	3:50	3:53	-	4:00	4:09
▼**W4**	-	-	-	-	-	-	-	-	3:34	3:41	3:50
W4	3:12	3:20	3:29	3:37	3:46	3:54	4:02	4:05	-	4:12	4:21
W4/	3:18	3:26	3:35	3:43	3:52	4:00	4:08	4:11	-	4:18	-
W4	3:24	3:32	3:41	3:49	3:58	4:06	4:14	4:17	-	4:24	4:33
W4/	3:30	3:38	3:47	3:55	4:04	4:12	4:20	4:23	-	4:30	-
W4	3:36	3:44	3:53	4:01	4:10	4:18	4:26	4:29	-	4:36	4:45
W4	3:48	3:56	4:06	4:14	4:22	4:29	4:37	4:40	-	4:47	4:55
W4	4:00	4:08	4:18	4:26	4:34	4:41	4:49	4:52	-	4:59	5:07
W4/	4:06	4:14	4:24	4:32	4:40	4:47	4:55	4:58	-	5:05	-
W4	4:12	4:20	4:30	4:38	4:46	4:53	5:01	5:04	-	5:11	5:19
W4	4:24	4:32	4:42	4:50	4:58	5:05	5:13	5:16	-	5:23	5:31
W4	4:36	4:44	4:54	5:02	5:10	5:17	5:25	5:28	-	5:35	5:43
W4	4:48	4:56	5:06	5:14	5:22	5:29	5:37	5:40	-	5:47	5:55
W4	5:00	5:08	5:18	5:26	5:34	5:41	5:49	5:52	-	5:59	6:07
W4	5:12	5:20	5:30	5:38	5:46	5:53	6:01	6:04	-	6:11	6:19
W4	5:24	5:32	5:42	5:50	5:58	6:05	6:13	6:16	-	6:23	6:31
W4	5:36	5:44	5:54	6:02	6:10	6:17	6:25	6:28	-	6:35	6:43
W4	5:48	5:56	6:06	6:14	6:22	6:29	6:37	6:40	-	6:47	6:55
W4	6:00	6:08	6:18	6:26	6:34	6:41	6:49	6:52	-	6:59	7:07
W4	6:12	6:20	6:30	6:38	6:46	6:53	7:01	7:04	-	7:11	7:19
W4	6:24	6:32	6:42	6:50	6:58	7:05	7:13	7:16	-	7:23	7:31
W4	6:36	6:43	6:52	6:59	7:06	7:12	7:19	7:22	-	7:28	7:35
W4	6:48	6:55	7:04	7:11	7:18	7:24	7:31	7:34	-	7:40	7:47
W4	7:00	7:07	7:16	7:23	7:30	7:36	7:43	7:46	-	7:52	7:59
W4	7:12	7:19	7:28	7:35	7:42	7:48	7:55	7:58	-	8:04	8:11
W4	7:24	7:31	7:40	7:47	7:54	8:00	8:07	8:10	-	8:16	8:23
W4	7:36	7:43	7:52	7:59	8:06	8:12	8:19	8:22	-	8:28	8:35
W4	7:48	7:55	8:04	8:11	8:18	8:24	8:31	8:34	-	8:40	8:47
W4	8:00	8:07	8:16	8:23	8:30	8:36	8:43	8:46	-	8:52	8:59
W4	8:12	8:19	8:28	8:35	8:42	8:48	8:55	8:58	-	9:04	9:11
W4	8:24	8:31	8:40	8:47	8:54	9:00	9:07	9:10	-	9:16	9:23
W4	8:36	8:43	8:52	8:59	9:06	9:12	9:19	9:22	-	9:28	9:35
W4	8:48	8:55	9:04	9:11	9:18	9:24	9:31	9:34	-	9:40	9:47
W4	9:00	9:07	9:14	9:21	9:27	9:32	9:38	9:40	-	9:45	9:51
W4	9:20	9:27	9:34	9:41	9:47	9:52	9:58	10:00	-	10:05	10:11
W4	9:40	9:47	9:54	10:01	10:07	10:12	10:18	10:20	-	10:25	10:31
W4	10:00	10:07	10:14	10:21	10:27	10:32	10:38	10:40	-	10:45	10:51
W4	10:20	10:27	10:34	10:41	10:47	10:52	10:58	11:00	-	11:05	11:11
W4	10:40	10:47	10:54	11:01	11:07	11:12	11:18	11:20	-	11:25	11:31
W4	11:00	11:07	11:14	11:21	11:27	11:32	11:38	11:40	-	11:45	11:51
W4	11:20	11:27	11:34	11:41	11:47	11:52	11:58	12:00	-	12:05	12:11
W4	11:40	11:47	11:54	12:01	12:07	12:12	12:18	12:20	-	12:25	12:31
After Midnight Service — Servicio después de la medianoche											
W4	12:00	12:07	12:14	12:21	12:27	12:32	12:38	12:40	-	12:45	12:51
W4	12:20	12:26	12:32	12:37	12:42	12:46	12:50	12:52	-	12:56	1:02
W4	12:40	12:46	12:52	12:57	1:02	1:06	1:10	1:12	-	1:16	1:22

▼— Trip operates only on days when public school is open.

El recorrido se realiza solamente cuando están abiertas las escuelas públicas.

■ — Trips terminating here sign MALCOLM X & MLK AVES.

● — This trip serves Congress Heights Station bus bay G

W4

Deanwood-Alabama Avenue Line

Effective Sunday, December 17, 2023

A partir del domingo, 17 de deciembre de 2023

Northbound To Deanwood station

Saturday — Sábados

Route Number	Anacostia Ⓜ	Malcolm X & Martin Luther King Jr. Aves. SE	Alabama Ave. & 13th St. SE (Congress Heights) Ⓜ	Alabama Ave. & Stanton Rd. SE	Alabama Ave. & Naylor Rd. SE	Pennsylvania Ave. & Ft. Davis St. SE (Fairfax Village)	Southern Ave. & Marlboro Pike SE (Bradbury Hts.)	Benning Rd. & East Capitol St. SE (Benning Road) Ⓜ	Division Ave. & Nannie Helen Burroughs Ave. NE	DEANWOOD Ⓜ
AM Service — Servicio matutino										
W4	1:00	1:10	1:13	1:15	1:20	1:24	1:28	1:34	1:38	1:43
W4	1:20	1:30	1:33	1:35	1:40	1:44	1:48	1:54	1:58	2:03
W4	1:40	1:50	1:53	1:55	2:00	2:04	2:08	2:14	2:18	2:23
W4	2:00	2:10	2:13	2:15	2:20	2:24	2:28	2:34	2:38	2:43
W4	2:20	2:30	2:33	2:35	2:40	2:44	2:48	2:54	2:58	3:03
W4	2:40	2:49	2:52	2:54	2:59	3:04	3:09	3:16	3:20	3:24
W4	3:00	3:09	3:12	3:14	3:19	3:24	3:29	3:36	3:40	3:44
W4	3:20	3:29	3:32	3:34	3:39	3:44	3:49	3:56	4:00	4:04
W4	3:40	3:49	3:52	3:54	3:59	4:04	4:09	4:16	4:20	4:24
W4	4:00	4:09	4:12	4:14	4:19	4:24	4:29	4:36	4:40	4:44
W4	4:20	4:29	4:32	4:34	4:39	4:44	4:49	4:56	5:00	5:04
W4	4:40	4:49	4:52	4:54	4:59	5:04	5:09	5:16	5:20	5:24
W4	5:00	5:09	5:12	5:14	5:19	5:24	5:29	5:36	5:40	5:44
W4	5:20	5:29	5:32	5:34	5:39	5:44	5:49	5:56	6:00	6:04
W4	5:40	5:49	5:52	5:54	5:59	6:04	6:09	6:16	6:20	6:24
W4	6:00	6:09	6:12	6:14	6:19	6:24	6:29	6:36	6:40	6:44
W4	6:20	6:29	6:32	6:34	6:39	6:44	6:49	6:56	7:00	7:04
W4	6:40	6:49	6:52	6:54	6:59	7:04	7:09	7:16	7:20	7:24
W4	7:00	7:09	7:12	7:14	7:19	7:24	7:29	7:36	7:40	7:44
W4	7:12	7:21	7:24	7:26	7:31	7:36	7:41	7:48	7:52	7:56
W4	7:24	7:33	7:36	7:38	7:43	7:48	7:53	8:00	8:04	8:08
W4	7:36	7:45	7:49	7:51	7:57	8:02	8:07	8:15	8:20	8:25
W4	7:48	7:57	8:01	8:03	8:09	8:14	8:19	8:27	8:32	8:37
W4	8:00	8:09	8:13	8:15	8:21	8:26	8:31	8:39	8:44	8:49
W4	8:12	8:21	8:25	8:27	8:33	8:38	8:43	8:51	8:56	9:01
W4	8:24	8:33	8:37	8:39	8:45	8:50	8:55	9:03	9:08	9:13
W4	8:36	8:45	8:49	8:51	8:57	9:02	9:07	9:15	9:20	9:25
W4	8:48	8:57	9:01	9:03	9:09	9:14	9:19	9:27	9:32	9:37
W4	9:00	9:09	9:13	9:15	9:21	9:26	9:31	9:39	9:44	9:49
W4	9:12	9:21	9:25	9:27	9:33	9:38	9:43	9:51	9:56	10:01
W4	9:24	9:33	9:37	9:39	9:45	9:50	9:55	10:03	10:08	10:13
W4	9:36	9:46	9:50	9:53	10:00	10:06	10:12	10:21	10:27	10:32
W4	9:48	9:58	10:02	10:05	10:12	10:18	10:24	10:33	10:39	10:44
W4	10:00	10:10	10:14	10:17	10:24	10:30	10:36	10:45	10:51	10:56
W4	10:12	10:22	10:26	10:29	10:36	10:42	10:48	10:57	11:03	11:08
W4	10:24	10:34	10:38	10:41	10:48	10:54	11:00	11:09	11:15	11:20
W4	10:36	10:46	10:50	10:53	11:00	11:06	11:12	11:21	11:27	11:32
W4	10:48	10:58	11:02	11:05	11:12	11:18	11:24	11:33	11:39	11:44
W4	11:00	11:10	11:14	11:17	11:24	11:30	11:36	11:45	11:51	11:56
W4	11:12	11:22	11:26	11:29	11:36	11:42	11:48	11:57	12:03	12:08
W4	11:24	11:34	11:38	11:41	11:48	11:54	12:00	12:09	12:15	12:20
W4	11:36	11:46	11:50	11:53	12:00	12:06	12:12	12:21	12:27	12:32
W4	11:48	11:58	12:02	12:05	12:12	12:18	12:24	12:33	12:39	12:44
PM Service — Servicio vespertino										
W4	12:00	12:10	12:14	12:17	12:24	12:30	12:36	12:45	12:51	12:56
W4	12:12	12:22	12:26	12:29	12:36	12:42	12:48	12:57	1:03	1:08
W4	12:24	12:34	12:38	12:41	12:48	12:54	1:00	1:09	1:15	1:20
W4	12:36	12:46	12:50	12:53	1:00	1:06	1:12	1:21	1:27	1:32
W4	12:48	12:58	1:02	1:05	1:12	1:18	1:24	1:33	1:39	1:44
W4	1:00	1:10	1:14	1:17	1:24	1:30	1:36	1:45	1:51	1:56
W4	1:12	1:22	1:26	1:29	1:36	1:42	1:48	1:57	2:03	2:08
W4	1:24	1:34	1:38	1:41	1:48	1:54	2:00	2:09	2:15	2:20

On five Federal holidays, Juneteenth, Columbus Day, Veterans' Day, Martin Luther King, Jr. Day, and Presidents' Day, the Saturday schedule will be in effect.
Metrobus proveerá servicio con horario de sábado durante los cinco días festivos de Juneteenth, Columbus Day, Veterans Day, Martin Luther King Jr. Day, y Presidents' Day.

Northbound To Deanwood station

Saturday — Sábados

Route Number	Anacostia Ⓜ	Malcolm X & Martin Luther King Jr. Aves. SE	Alabama Ave. & 13th St. SE (Congress Heights) Ⓜ	Alabama Ave. & Stanton Rd. SE	Alabama Ave. & Naylor Rd. SE	Pennsylvania Ave. & Ft. Davis St. SE (Fairfax Village)	Southern Ave. & Marlboro Pike SE (Bradbury Hts.)	Benning Rd. & East Capitol St. SE (Benning Road) Ⓜ	Division Ave. & Nannie Helen Burroughs Ave. NE	DEANWOOD Ⓜ
PM Service — Servicio vespertino										
W4	1:36	1:46	1:50	1:53	2:00	2:06	2:12	2:21	2:27	2:32
W4	1:48	1:58	2:02	2:05	2:12	2:18	2:24	2:33	2:39	2:44
W4	2:00	2:10	2:14	2:17	2:24	2:30	2:36	2:45	2:51	2:56
W4	2:12	2:22	2:26	2:29	2:36	2:42	2:48	2:57	3:03	3:08
W4	2:24	2:34	2:38	2:41	2:48	2:54	3:00	3:09	3:15	3:20
W4	2:36	2:46	2:50	2:53	3:00	3:06	3:12	3:21	3:27	3:32
W4	2:48	2:58	3:02	3:05	3:12	3:18	3:24	3:33	3:39	3:44
W4	3:00	3:10	3:14	3:17	3:24	3:30	3:36	3:45	3:51	3:56
W4	3:12	3:22	3:26	3:29	3:36	3:42	3:48	3:57	4:03	4:08
W4	3:24	3:34	3:38	3:41	3:48	3:54	4:00	4:09	4:15	4:20
W4	3:36	3:46	3:50	3:53	4:00	4:06	4:12	4:21	4:27	4:32
W4	3:48	3:58	4:02	4:05	4:12	4:18	4:24	4:33	4:39	4:44
W4	4:00	4:10	4:14	4:17	4:24	4:30	4:36	4:45	4:51	4:56
W4	4:12	4:22	4:26	4:29	4:36	4:42	4:48	4:57	5:03	5:08
W4	4:24	4:34	4:38	4:41	4:48	4:54	5:00	5:09	5:15	5:20
W4	4:36	4:46	4:50	4:53	5:00	5:06	5:12	5:21	5:27	5:32
W4	4:48	4:58	5:02	5:05	5:12	5:18	5:24	5:33	5:39	5:44
W4	5:00	5:10	5:14	5:17	5:24	5:30	5:36	5:45	5:51	5:56
W4	5:12	5:22	5:26	5:29	5:36	5:42	5:48	5:57	6:03	6:08
W4	5:24	5:34	5:38	5:41	5:48	5:54	6:00	6:09	6:15	6:20
W4	5:36	5:46	5:50	5:53	6:00	6:06	6:12	6:21	6:27	6:32
W4	5:48	5:58	6:02	6:05	6:12	6:18	6:24	6:33	6:39	6:44
W4	6:00	6:10	6:14	6:17	6:24	6:30	6:36	6:45	6:51	6:56
W4	6:12	6:22	6:26	6:29	6:36	6:42	6:48	6:57	7:03	7:08
W4	6:24	6:34	6:38	6:41	6:48	6:54	7:00	7:09	7:15	7:20
W4	6:36	6:46	6:50	6:53	7:00	7:06	7:12	7:21	7:27	7:32
W4	6:48	6:58	7:02	7:04	7:10	7:15	7:20	7:28	7:33	7:38
W4	7:00	7:10	7:14	7:16	7:22	7:27	7:32	7:40	7:45	7:50
W4	7:12	7:22	7:26	7:28	7:34	7:39	7:44	7:52	7:57	8:02
W4	7:24	7:34	7:38	7:40	7:46	7:51	7:56	8:04	8:09	8:14
W4	7:36	7:46	7:50	7:52	7:58	8:03	8:08	8:16	8:21	8:26
W4	7:48	7:58	8:02	8:04	8:10	8:15	8:20	8:28	8:33	8:38
W4	8:00	8:10	8:14	8:16	8:22	8:27	8:32	8:40	8:45	8:50
W4	8:12	8:22	8:26	8:28	8:34	8:39	8:44	8:52	8:57	9:02
W4	8:24	8:34	8:38	8:40	8:46	8:51	8:56	9:04	9:09	9:14
W4	8:36	8:46	8:50	8:52	8:58	9:03	9:08	9:16	9:21	9:26
W4	8:48	8:58	9:02	9:04	9:10	9:15	9:20	9:28	9:33	9:38
W4	9:00	9:10	9:14	9:16	9:22	9:27	9:32	9:40	9:45	9:50
W4	9:20	9:30	9:34	9:36	9:42	9:47	9:52	10:00	10:05	10:10
W4	9:40	9:50	9:54	9:56	10:02	10:07	10:12	10:20	10:25	10:30
W4	10:00	10:10	10:14	10:16	10:22	10:27	10:32	10:40	10:45	10:50
W4	10:20	10:30	10:34	10:36	10:42	10:47	10:52	11:00	11:05	11:10
W4	10:40	10:50	10:54	10:56	11:02	11:07	11:12	11:20	11:25	11:30
W4	11:00	11:10	11:14	11:16	11:22	11:27	11:32	11:40	11:45	11:50
W4	11:20	11:30	11:34	11:36	11:42	11:47	11:52	12:00	12:05	12:10
W4	11:40	11:50	11:54	11:56	12:02	12:07	12:12	12:20	12:25	12:30
After Midnight Service — Servicio después de la medianoche										
W4	12:00	12:10	12:14	12:16	12:22	12:27	12:32	12:40	12:45	12:50
W4	12:20	12:30	12:34	12:36	12:42	12:47	12:52	1:00	1:05	1:10
W4	12:40	12:50	12:53	12:55	1:00	1:04	1:08	1:14	1:18	1:23

W4

Deanwood-Alabama Avenue Line

Effective Sunday, December 17, 2023

A partir del domingo, 17 de deciembre de 2023

Southbound To Anacostia station

Saturday — Sábados

Route Number	Deanwood M	Division Ave. & Nannie Helen Burroughs Ave. NE	Benning Rd. & A St. SE (Benning Road) M	Southern Ave. & Bowen Rd. SE (Bradbury Hts.)	Alabama Ave. & 38th St. SE (Fairfax Village)	Alabama Ave. & Naylor Rd. SE	Alabama Ave. & Stanton Rd. SE	Alabama Ave. & 13th St. SE (Congress Heights) M	Malcolm X Ave. & Newcomb St. SE (M.L. King Jr. Ave.)	ANACOSTIA M
AM Service — Servicio matutino										
W4	1:00	1:05	1:09	1:15	1:20	1:24	1:29	1:30	1:34	1:41
W4	1:20	1:25	1:29	1:35	1:40	1:44	1:49	1:50	1:54	2:01
W4	1:40	1:45	1:49	1:55	2:00	2:04	2:09	2:10	2:14	2:21
W4	2:00	2:05	2:09	2:15	2:20	2:24	2:29	2:30	2:34	2:41
W4	2:20	2:25	2:29	2:35	2:40	2:44	2:49	2:50	2:54	3:01
W4	2:40	2:45	2:49	2:55	3:00	3:04	3:09	3:10	3:14	3:21
W4	3:00	3:05	3:09	3:15	3:20	3:24	3:29	3:30	3:34	3:41
W4	3:20	3:25	3:29	3:35	3:40	3:44	3:49	3:50	3:54	4:01
W4	3:40	3:45	3:49	3:55	4:00	4:04	4:09	4:10	4:14	4:21
W4	4:00	4:06	4:11	4:19	4:25	4:30	4:35	4:37	4:41	4:47
W4	4:20	4:26	4:31	4:39	4:45	4:50	4:55	4:57	5:01	5:07
W4	4:40	4:46	4:51	4:59	5:05	5:10	5:15	5:17	5:21	5:27
W4	5:00	5:06	5:11	5:19	5:25	5:30	5:35	5:37	5:41	5:47
W4	5:20	5:26	5:31	5:39	5:45	5:50	5:55	5:57	6:01	6:07
W4	5:40	5:46	5:51	5:59	6:05	6:10	6:15	6:17	6:21	6:27
W4	6:00	6:06	6:11	6:19	6:25	6:30	6:35	6:37	6:41	6:47
W4	6:20	6:26	6:31	6:39	6:45	6:50	6:55	6:57	7:01	7:07
W4	6:40	6:46	6:51	6:59	7:05	7:10	7:15	7:17	7:21	7:27
W4	7:00	7:06	7:11	7:19	7:25	7:30	7:35	7:37	7:41	7:47
W4	7:12	7:18	7:23	7:31	7:37	7:42	7:47	7:49	7:53	7:59
W4	7:24	7:30	7:35	7:43	7:49	7:54	7:59	8:01	8:05	8:11
W4	7:36	7:42	7:47	7:55	8:01	8:06	8:11	8:13	8:17	8:23
W4	7:48	7:54	7:59	8:07	8:13	8:18	8:23	8:25	8:29	8:35
W4	8:00	8:06	8:11	8:19	8:25	8:30	8:35	8:37	8:41	8:47
W4	8:12	8:18	8:23	8:31	8:37	8:42	8:47	8:49	8:53	8:59
W4	8:24	8:30	8:35	8:43	8:49	8:54	8:59	9:01	9:05	9:11
W4	8:36	8:42	8:48	8:57	9:04	9:10	9:16	9:19	9:24	9:30
W4	8:48	8:54	9:00	9:09	9:16	9:22	9:28	9:31	9:36	9:42
W4	9:00	9:06	9:12	9:21	9:28	9:34	9:40	9:43	9:48	9:54
W4	9:12	9:18	9:24	9:33	9:40	9:46	9:52	9:55	10:00	10:06
W4	9:24	9:30	9:36	9:45	9:52	9:58	10:04	10:07	10:12	10:18
W4	9:36	9:42	9:48	9:57	10:04	10:10	10:16	10:19	10:24	10:30
W4	9:48	9:54	10:00	10:09	10:16	10:22	10:28	10:31	10:36	10:42
W4	10:00	10:06	10:12	10:21	10:28	10:34	10:40	10:43	10:48	10:54
W4	10:12	10:18	10:24	10:33	10:40	10:46	10:52	10:55	11:00	11:06
W4	10:24	10:31	10:37	10:47	10:54	11:00	11:07	11:10	11:15	11:22
W4	10:36	10:43	10:49	10:59	11:06	11:12	11:19	11:22	11:27	11:34
W4	10:48	10:55	11:01	11:11	11:18	11:24	11:31	11:34	11:39	11:46
W4	11:00	11:07	11:13	11:23	11:30	11:36	11:43	11:46	11:51	11:58
W4	11:12	11:19	11:25	11:35	11:42	11:48	11:55	11:58	12:03	12:10
W4	11:24	11:31	11:37	11:47	11:54	12:00	12:07	12:10	12:15	12:22
W4	11:36	11:43	11:49	11:59	12:06	12:12	12:19	12:22	12:27	12:34
W4	11:48	11:55	12:01	12:11	12:18	12:24	12:31	12:34	12:39	12:46
PM Service — Servicio vespertino										
W4	12:00	12:07	12:13	12:23	12:30	12:36	12:43	12:46	12:51	12:58
W4	12:12	12:19	12:25	12:35	12:42	12:48	12:55	12:58	1:03	1:10
W4	12:24	12:31	12:37	12:47	12:54	1:00	1:07	1:10	1:15	1:22
W4	12:36	12:43	12:49	12:59	1:06	1:12	1:19	1:22	1:27	1:34
W4	12:48	12:55	1:01	1:11	1:18	1:24	1:31	1:34	1:39	1:46
W4	1:00	1:07	1:13	1:23	1:30	1:36	1:43	1:46	1:51	1:58

On five Federal holidays, Juneteenth, Columbus Day, Veterans' Day, Martin Luther King, Jr. Day, and Presidents' Day, the Saturday schedule will be in effect.
Metrobus proveerá servicio con horario de sábado durante los cinco días festivos de Juneteenth, Columbus Day, Veterans Day, Martin Luther King Jr. Day, y Presidents' Day.

Southbound To Anacostia station

Saturday — Sábados

Route Number	Deanwood M	Division Ave. & Nannie Helen Burroughs Ave. NE	Benning Rd. & A St. SE (Benning Road) M	Southern Ave. & Bowen Rd. SE (Bradbury Hts.)	Alabama Ave. & 38th St. SE (Fairfax Village)	Alabama Ave. & Naylor Rd. SE	Alabama Ave. & Stanton Rd. SE	Alabama Ave. & 13th St. SE (Congress Heights) M	Malcolm X Ave. & Newcomb St. SE (M.L. King Jr. Ave.)	ANACOSTIA M
PM Service — Servicio vespertino										
W4	1:12	1:19	1:25	1:35	1:42	1:48	1:55	1:58	2:03	2:10
W4	1:24	1:31	1:37	1:47	1:54	2:00	2:07	2:10	2:15	2:22
W4	1:36	1:43	1:49	1:59	2:06	2:12	2:19	2:22	2:27	2:34
W4	1:48	1:55	2:01	2:11	2:18	2:24	2:31	2:34	2:39	2:46
W4	2:00	2:07	2:13	2:23	2:30	2:36	2:43	2:46	2:51	2:58
W4	2:12	2:19	2:25	2:35	2:42	2:48	2:55	2:58	3:03	3:10
W4	2:24	2:31	2:37	2:47	2:54	3:00	3:07	3:10	3:15	3:22
W4	2:36	2:43	2:49	2:59	3:06	3:12	3:19	3:22	3:27	3:34
W4	2:48	2:55	3:01	3:11	3:18	3:24	3:31	3:34	3:39	3:46
W4	3:00	3:07	3:13	3:23	3:30	3:36	3:43	3:46	3:51	3:58
W4	3:12	3:19	3:25	3:35	3:42	3:48	3:55	3:58	4:03	4:10
W4	3:24	3:31	3:37	3:47	3:54	4:00	4:07	4:10	4:15	4:22
W4	3:36	3:43	3:49	3:59	4:06	4:12	4:19	4:22	4:27	4:34
W4	3:48	3:55	4:01	4:11	4:18	4:24	4:31	4:34	4:39	4:46
W4	4:00	4:07	4:13	4:23	4:30	4:36	4:43	4:46	4:51	4:58
W4	4:12	4:19	4:25	4:35	4:42	4:48	4:55	4:58	5:03	5:10
W4	4:24	4:31	4:37	4:47	4:54	5:00	5:07	5:10	5:15	5:22
W4	4:36	4:43	4:49	4:59	5:06	5:12	5:19	5:22	5:27	5:34
W4	4:48	4:55	5:01	5:11	5:18	5:24	5:31	5:34	5:39	5:46
W4	5:00	5:07	5:13	5:23	5:30	5:36	5:43	5:46	5:51	5:58
W4	5:12	5:19	5:25	5:35	5:42	5:48	5:55	5:58	6:03	6:10
W4	5:24	5:31	5:37	5:47	5:54	6:00	6:07	6:10	6:15	6:22
W4	5:36	5:43	5:49	5:59	6:06	6:12	6:19	6:22	6:27	6:34
W4	5:48	5:55	6:01	6:11	6:18	6:24	6:31	6:34	6:39	6:46
W4	6:00	6:07	6:13	6:23	6:30	6:36	6:43	6:46	6:51	6:58
W4	6:12	6:19	6:25	6:35	6:42	6:48	6:55	6:58	7:03	7:10
W4	6:24	6:31	6:37	6:47	6:54	7:00	7:07	7:10	7:15	7:22
W4	6:36	6:43	6:49	6:59	7:06	7:12	7:19	7:22	7:27	7:34
W4	6:48	6:55	7:01	7:11	7:18	7:24	7:31	7:34	7:39	7:46
W4	7:00	7:07	7:13	7:23	7:30	7:36	7:43	7:46	7:51	7:58
W4	7:12	7:19	7:25	7:35	7:42	7:48	7:55	7:58	8:03	8:10
W4	7:24	7:31	7:37	7:47	7:54	8:00	8:07	8:10	8:15	8:22
W4	7:36	7:43	7:49	7:59	8:06	8:12	8:19	8:22	8:27	8:34
W4	7:48	7:55	8:01	8:11	8:18	8:24	8:31	8:34	8:39	8:46
W4	8:00	8:07	8:13	8:23	8:30	8:36	8:43	8:46	8:51	8:58
W4	8:12	8:19	8:25	8:35	8:42	8:48	8:55	8:58	9:03	9:10
W4	8:24	8:30	8:35	8:44	8:50	8:55	9:01	9:03	9:08	9:15
W4	8:36	8:42	8:47	8:56	9:02	9:07	9:13	9:15	9:20	9:27
W4	8:48	8:54	8:59	9:08	9:14	9:19	9:25	9:27	9:32	9:39
W4	9:00	9:06	9:11	9:20	9:26	9:31	9:37	9:39	9:44	9:51
W4	9:20	9:26	9:31	9:40	9:46	9:51	9:57	9:59	10:04	10:11
W4	9:40	9:46	9:51	10:00	10:06	10:11	10:17	10:19	10:24	10:31
W4	10:00	10:06	10:11	10:20	10:26	10:31	10:37	10:39	10:44	10:51
W4	10:20	10:26	10:31	10:40	10:46	10:51	10:57	10:59	11:04	11:11
W4	10:40	10:46	10:51	11:00	11:06	11:11	11:17	11:19	11:24	11:31
W4	11:00	11:06	11:11	11:20	11:26	11:31	11:37	11:39	11:44	11:51
W4	11:20	11:26	11:31	11:40	11:46	11:51	11:57	11:59	12:04	12:11
W4	11:40	11:46	11:51	12:00	12:06	12:11	12:17	12:19	12:24	12:31
After Midnight Service — Servicio después de la medianoche										
W4	12:00	12:06	12:11	12:20	12:26	12:31	12:37	12:39	12:44	12:51
W4	12:20	12:26	12:31	12:40	12:46	12:51	12:57	12:59	1:04	1:11
W4	12:40	12:45	12:49	12:55	1:00	1:04	1:09	1:10	1:14	1:21

W4

Deanwood-Alabama Avenue Line

Effective Sunday, December 17, 2023

A partir del domingo, 17 de deciembre de 2023

► Northbound To Deanwood station

Sunday — Domingos

Route Number	Anacostia Ⓜ	Malcolm X & Martin Luther King Jr. Aves. SE	Alabama Ave. & 13th St. SE (Congress Heights) Ⓜ	Alabama Ave. & Stanton Rd. SE	Alabama Ave. & Naylor Rd. SE	Pennsylvania Ave. & Ft. Davis St. SE (Fairfax Village)	Southern Ave. & Marlboro Pike SE (Bradbury Hts.)	Benning Rd. & East Capitol St. SE (Benning Road) Ⓜ	Division Ave. & Nannie Helen Burroughs Ave. NE	DEANWOOD Ⓜ
AM Service — Servicio matutino										
W4	1:00	1:05	1:07	1:09	1:13	1:18	1:22	1:27	1:34	1:38
W4	1:20	1:25	1:27	1:29	1:33	1:38	1:42	1:47	1:54	1:58
W4	1:40	1:45	1:47	1:49	1:53	1:58	2:02	2:07	2:14	2:18
W4	2:00	2:05	2:07	2:09	2:13	2:18	2:22	2:27	2:34	2:38
W4	2:20	2:25	2:27	2:29	2:33	2:38	2:42	2:47	2:54	2:58
W4	2:40	2:45	2:47	2:49	2:53	2:58	3:02	3:07	3:14	3:18
W4	3:00	3:05	3:07	3:09	3:13	3:18	3:22	3:27	3:34	3:38
W4	3:20	3:25	3:27	3:29	3:33	3:38	3:42	3:47	3:54	3:58
W4	3:40	3:45	3:47	3:49	3:53	3:58	4:02	4:07	4:14	4:18
W4	4:00	4:05	4:07	4:09	4:13	4:18	4:22	4:27	4:34	4:38
W4	4:20	4:25	4:27	4:29	4:33	4:38	4:42	4:47	4:54	4:58
W4	4:40	4:45	4:47	4:49	4:53	4:58	5:02	5:07	5:14	5:18
W4	5:00	5:07	5:10	5:12	5:17	5:23	5:28	5:34	5:38	5:42
W4	5:20	5:27	5:30	5:32	5:37	5:43	5:48	5:54	5:58	6:02
W4	5:40	5:47	5:50	5:52	5:57	6:03	6:08	6:14	6:18	6:22
W4	6:00	6:07	6:10	6:12	6:17	6:23	6:28	6:34	6:38	6:42
W4	6:20	6:27	6:30	6:32	6:37	6:43	6:48	6:54	6:58	7:02
W4	6:40	6:47	6:50	6:52	6:57	7:03	7:08	7:14	7:18	7:22
W4	7:00	7:07	7:10	7:12	7:17	7:23	7:28	7:34	7:38	7:42
W4	7:12	7:19	7:22	7:24	7:29	7:35	7:40	7:46	7:50	7:54
W4	7:24	7:31	7:34	7:36	7:41	7:47	7:52	7:58	8:02	8:06
W4	7:36	7:43	7:46	7:48	7:53	7:59	8:04	8:10	8:14	8:18
W4	7:48	7:55	7:58	8:00	8:05	8:11	8:16	8:22	8:26	8:30
W4	8:00	8:07	8:10	8:12	8:17	8:23	8:28	8:34	8:38	8:42
W4	8:12	8:19	8:22	8:24	8:29	8:35	8:40	8:46	8:50	8:54
W4	8:24	8:31	8:34	8:36	8:41	8:47	8:52	8:58	9:02	9:06
W4	8:36	8:43	8:46	8:48	8:53	8:59	9:04	9:10	9:14	9:18
W4	8:48	8:55	8:58	9:00	9:05	9:11	9:16	9:22	9:26	9:30
W4	9:00	9:07	9:10	9:12	9:17	9:23	9:28	9:34	9:38	9:42
W4	9:12	9:19	9:22	9:24	9:29	9:35	9:40	9:46	9:50	9:54
W4	9:24	9:31	9:34	9:36	9:41	9:47	9:52	9:58	10:02	10:06
W4	9:36	9:43	9:46	9:48	9:53	9:59	10:04	10:10	10:14	10:18
W4	9:48	9:55	9:59	10:01	10:07	10:13	10:18	10:25	10:29	10:34
W4	10:00	10:07	10:11	10:13	10:19	10:25	10:30	10:37	10:41	10:46
W4	10:12	10:19	10:23	10:25	10:31	10:37	10:42	10:49	10:53	10:58
W4	10:24	10:31	10:35	10:37	10:43	10:49	10:54	11:01	11:05	11:10
W4	10:36	10:43	10:47	10:49	10:55	11:01	11:06	11:13	11:17	11:22
W4	10:48	10:55	10:59	11:01	11:07	11:13	11:18	11:25	11:29	11:34
W4	11:00	11:07	11:11	11:13	11:19	11:25	11:30	11:37	11:41	11:46
W4	11:12	11:19	11:23	11:25	11:31	11:37	11:42	11:49	11:53	11:58
W4	11:24	11:31	11:35	11:37	11:43	11:49	11:54	12:01	12:05	12:10
W4	11:36	11:43	11:47	11:49	11:55	12:01	12:06	12:13	12:17	12:22
W4	11:48	11:55	11:59	12:01	12:07	12:13	12:18	12:25	12:29	12:34
PM Service — Servicio vespertino										
W4	12:00	12:07	12:11	12:13	12:19	12:25	12:30	12:37	12:41	12:46
W4	12:12	12:19	12:23	12:25	12:31	12:37	12:42	12:49	12:53	12:58
W4	12:24	12:31	12:35	12:37	12:43	12:49	12:54	1:01	1:05	1:10
W4	12:36	12:43	12:47	12:49	12:55	1:01	1:06	1:13	1:17	1:22
W4	12:48	12:55	12:59	1:01	1:07	1:13	1:18	1:25	1:29	1:34
W4	1:00	1:07	1:11	1:13	1:19	1:25	1:30	1:37	1:41	1:46
W4	1:12	1:19	1:23	1:25	1:31	1:37	1:42	1:49	1:53	1:58
W4	1:24	1:31	1:35	1:37	1:43	1:49	1:54	2:01	2:05	2:10
W4	1:36	1:43	1:47	1:49	1:55	2:01	2:06	2:13	2:17	2:22
W4	1:48	1:55	1:59	2:01	2:07	2:13	2:18	2:25	2:29	2:34

► Northbound To Deanwood station

Sunday — Domingos

Route Number	Anacostia Ⓜ	Malcolm X & Martin Luther King Jr. Aves. SE	Alabama Ave. & 13th St. SE (Congress Heights) Ⓜ	Alabama Ave. & Stanton Rd. SE	Alabama Ave. & Naylor Rd. SE	Pennsylvania Ave. & Ft. Davis St. SE (Fairfax Village)	Southern Ave. & Marlboro Pike SE (Bradbury Hts.)	Benning Rd. & East Capitol St. SE (Benning Road) Ⓜ	Division Ave. & Nannie Helen Burroughs Ave. NE	DEANWOOD Ⓜ
PM Service — Servicio vespertino										
W4	2:00	2:07	2:11	2:13	2:19	2:25	2:30	2:37	2:41	2:46
W4	2:12	2:19	2:23	2:25	2:31	2:37	2:42	2:49	2:53	2:58
W4	2:24	2:31	2:35	2:37	2:43	2:49	2:54	3:01	3:05	3:10
W4	2:36	2:43	2:47	2:49	2:55	3:01	3:06	3:13	3:17	3:22
W4	2:48	2:55	2:59	3:01	3:07	3:13	3:18	3:25	3:29	3:34
W4	3:00	3:07	3:11	3:13	3:19	3:25	3:30	3:37	3:41	3:46
W4	3:12	3:20	3:24	3:26	3:32	3:39	3:44	3:51	3:55	4:00
W4	3:24	3:32	3:36	3:38	3:44	3:51	3:56	4:03	4:07	4:12
W4	3:36	3:44	3:48	3:50	3:56	4:03	4:08	4:15	4:19	4:24
W4	3:48	3:56	4:00	4:02	4:08	4:15	4:20	4:27	4:31	4:36
W4	4:00	4:08	4:12	4:14	4:20	4:27	4:32	4:39	4:43	4:48
W4	4:12	4:20	4:24	4:26	4:32	4:39	4:44	4:51	4:55	5:00
W4	4:24	4:32	4:36	4:38	4:44	4:51	4:56	5:03	5:07	5:12
W4	4:36	4:44	4:48	4:50	4:56	5:03	5:08	5:15	5:19	5:24
W4	4:48	4:56	5:00	5:02	5:08	5:15	5:20	5:27	5:31	5:36
W4	5:00	5:08	5:12	5:14	5:20	5:27	5:32	5:39	5:43	5:48
W4	5:12	5:20	5:24	5:26	5:32	5:39	5:44	5:51	5:55	6:00
W4	5:24	5:32	5:36	5:38	5:44	5:51	5:56	6:03	6:07	6:12
W4	5:36	5:44	5:48	5:50	5:56	6:03	6:08	6:15	6:19	6:24
W4	5:48	5:56	6:00	6:02	6:08	6:15	6:20	6:27	6:31	6:36
W4	6:00	6:08	6:12	6:14	6:20	6:27	6:32	6:39	6:43	6:48
W4	6:12	6:20	6:24	6:26	6:32	6:39	6:44	6:51	6:55	7:00
W4	6:24	6:32	6:36	6:38	6:44	6:51	6:56	7:03	7:07	7:12
W4	6:36	6:44	6:48	6:50	6:56	7:03	7:08	7:15	7:19	7:24
W4	6:48	6:56	7:00	7:02	7:08	7:15	7:20	7:27	7:31	7:36
W4	7:00	7:08	7:12	7:14	7:20	7:27	7:32	7:39	7:43	7:48
W4	7:12	7:19	7:23	7:25	7:31	7:37	7:42	7:48	7:52	7:56
W4	7:24	7:31	7:35	7:37	7:43	7:49	7:54	8:00	8:04	8:08
W4	7:36	7:43	7:47	7:49	7:55	8:01	8:06	8:12	8:16	8:20
W4	7:48	7:55	7:59	8:01	8:07	8:13	8:18	8:24	8:28	8:32
W4	8:00	8:07	8:11	8:13	8:19	8:25	8:30	8:36	8:40	8:44
W4	8:12	8:19	8:23	8:25	8:31	8:37	8:42	8:48	8:52	8:56
W4	8:24	8:31	8:35	8:37	8:43	8:49	8:54	9:00	9:04	9:08
W4	8:36	8:43	8:47	8:49	8:55	9:01	9:06	9:12	9:16	9:20
W4	8:48	8:54	8:58	9:00	9:05	9:11	9:16	9:22	9:26	9:30
W4	9:00	9:06	9:10	9:12	9:17	9:23	9:28	9:34	9:38	9:42
W4	9:20	9:26	9:30	9:32	9:37	9:43	9:48	9:54	9:58	10:02
W4	9:40	9:46	9:50	9:52	9:57	10:03	10:08	10:14	10:18	10:22
W4	10:00	10:06	10:10	10:12	10:17	10:23	10:28	10:34	10:38	10:42
W4	10:20	10:26	10:30	10:32	10:37	10:43	10:48	10:54	10:58	11:02
W4	10:40	10:46	10:50	10:52	10:57	11:03	11:08	11:14	11:18	11:22
W4	11:00	11:06	11:10	11:12	11:17	11:23	11:28	11:34	11:38	11:42
W4	11:20	11:26	11:30	11:32	11:37	11:43	11:48	11:54	11:58	12:02
W4	11:40	11:46	11:50	11:52	11:57	12:03	12:08	12:14	12:18	12:22
After Midnight Service — Servicio después de la medianoche										
W4	12:00	12:06	12:10	12:12	12:17	12:23	12:28	12:34	12:38	12:42
W4	12:20	12:26	12:30	12:32	12:37	12:43	12:48	12:54	12:58	1:02
W4	12:40	12:45	12:47	12:49	12:53	12:58	1:02	1:07	1:14	1:18

W4

Deanwood-Alabama Avenue Line

Southbound To Anacostia station

Sunday — Domingos

Route Number	Deanwood M	Division Ave. & Nannie Helen Burroughs Ave. NE	Benning Rd. & A St. SE (Benning Road) M	Southern Ave. & Bowen Rd. SE (Bradbury Hts.)	Alabama Ave. & 38th St. SE (Fairfax Village)	Alabama Ave. & Naylor Rd. SE	Alabama Ave. & Stanton Rd. SE	Alabama Ave. & 13th St. SE (Congress Heights) M	Malcolm X Ave. & Newcomb St. SE (M.L. King Jr. Ave.)	ANACOSTIA M
AM Service — Servicio matutino										
W4	1:00	1:04	1:09	1:14	1:19	1:23	1:27	1:29	1:33	1:39
W4	1:20	1:24	1:29	1:34	1:39	1:43	1:47	1:49	1:53	1:59
W4	1:40	1:44	1:49	1:54	1:59	2:03	2:07	2:09	2:13	2:19
W4	2:00	2:04	2:09	2:14	2:19	2:23	2:27	2:29	2:33	2:39
W4	2:20	2:24	2:29	2:34	2:39	2:43	2:47	2:49	2:53	2:59
W4	2:40	2:44	2:49	2:54	2:59	3:03	3:07	3:09	3:13	3:19
W4	3:00	3:04	3:09	3:14	3:19	3:23	3:27	3:29	3:33	3:39
W4	3:20	3:24	3:29	3:34	3:39	3:43	3:47	3:49	3:53	3:59
W4	3:40	3:44	3:49	3:54	3:59	4:03	4:07	4:09	4:13	4:19
W4	4:00	4:04	4:09	4:14	4:19	4:23	4:27	4:29	4:33	4:39
W4	4:20	4:24	4:29	4:34	4:39	4:43	4:47	4:49	4:53	4:59
W4	4:40	4:44	4:49	4:54	4:59	5:03	5:07	5:09	5:13	5:19
W4	5:00	5:04	5:09	5:14	5:20	5:25	5:29	5:31	5:35	5:41
W4	5:20	5:24	5:29	5:34	5:40	5:45	5:49	5:51	5:55	6:01
W4	5:40	5:44	5:49	5:54	6:00	6:05	6:09	6:11	6:15	6:21
W4	6:00	6:04	6:09	6:14	6:20	6:25	6:29	6:31	6:35	6:41
W4	6:20	6:24	6:29	6:34	6:40	6:45	6:49	6:51	6:55	7:01
W4	6:40	6:44	6:49	6:54	7:00	7:05	7:09	7:11	7:15	7:21
W4	7:00	7:04	7:09	7:14	7:20	7:25	7:29	7:31	7:35	7:41
W4	7:12	7:16	7:21	7:26	7:32	7:37	7:41	7:43	7:47	7:53
W4	7:24	7:28	7:33	7:38	7:44	7:49	7:53	7:55	7:59	8:05
W4	7:36	7:40	7:45	7:50	7:56	8:01	8:05	8:07	8:11	8:17
W4	7:48	7:52	7:57	8:02	8:08	8:13	8:17	8:19	8:23	8:29
W4	8:00	8:05	8:11	8:17	8:23	8:28	8:33	8:35	8:40	8:46
W4	8:12	8:17	8:23	8:29	8:35	8:40	8:45	8:47	8:52	8:58
W4	8:24	8:29	8:35	8:41	8:47	8:52	8:57	8:59	9:04	9:10
W4	8:36	8:41	8:47	8:53	8:59	9:04	9:09	9:11	9:16	9:22
W4	8:48	8:53	8:59	9:05	9:11	9:16	9:21	9:23	9:28	9:34
W4	9:00	9:05	9:11	9:17	9:23	9:28	9:33	9:35	9:40	9:46
W4	9:12	9:17	9:23	9:29	9:35	9:40	9:45	9:47	9:52	9:58
W4	9:24	9:29	9:35	9:41	9:47	9:52	9:57	9:59	10:04	10:10
W4	9:36	9:41	9:47	9:53	9:59	10:04	10:09	10:11	10:16	10:22
W4	9:48	9:53	9:59	10:05	10:11	10:16	10:21	10:23	10:28	10:34
W4	10:00	10:05	10:11	10:17	10:23	10:28	10:33	10:35	10:40	10:46
W4	10:12	10:17	10:23	10:29	10:35	10:40	10:45	10:47	10:52	10:58
W4	10:24	10:29	10:35	10:41	10:47	10:52	10:57	10:59	11:04	11:10
W4	10:36	10:41	10:47	10:53	10:59	11:04	11:09	11:11	11:16	11:22
W4	10:48	10:53	10:59	11:05	11:11	11:16	11:21	11:23	11:28	11:34
W4	11:00	11:05	11:11	11:17	11:23	11:28	11:33	11:35	11:40	11:46
W4	11:12	11:17	11:23	11:29	11:35	11:40	11:45	11:47	11:52	11:58
W4	11:24	11:29	11:35	11:41	11:47	11:52	11:57	11:59	12:04	12:10
W4	11:36	11:41	11:47	11:53	11:59	12:04	12:09	12:11	12:16	12:22
W4	11:48	11:53	11:59	12:05	12:11	12:16	12:21	12:23	12:28	12:34
PM Service — Servicio vespertino										
W4	12:00	12:05	12:11	12:17	12:23	12:28	12:33	12:35	12:40	12:46
W4	12:12	12:17	12:23	12:29	12:35	12:40	12:45	12:47	12:52	12:58
W4	12:24	12:29	12:35	12:41	12:47	12:52	12:57	12:59	1:04	1:10
W4	12:36	12:42	12:49	12:55	1:01	1:07	1:13	1:15	1:20	1:27
W4	12:48	12:54	1:01	1:07	1:13	1:19	1:25	1:27	1:32	1:39
W4	1:00	1:06	1:13	1:19	1:25	1:31	1:37	1:39	1:44	1:51

Effective Sunday, December 17, 2023

A partir del domingo, 17 de diciembre de 2023

Southbound To Anacostia station

Sunday — Domingos

Route Number	Deanwood M	Division Ave. & Nannie Helen Burroughs Ave. NE	Benning Rd. & A St. SE (Benning Road) M	Southern Ave. & Bowen Rd. SE (Bradbury Hts.)	Alabama Ave. & 38th St. SE (Fairfax Village)	Alabama Ave. & Naylor Rd. SE	Alabama Ave. & Stanton Rd. SE	Alabama Ave. & 13th St. SE (Congress Heights) M	Malcolm X Ave. & Newcomb St. SE (M.L. King Jr. Ave.)	ANACOSTIA M
PM Service — Servicio vespertino										
W4	1:12	1:18	1:25	1:31	1:37	1:43	1:49	1:51	1:56	2:03
W4	1:24	1:30	1:37	1:43	1:49	1:55	2:01	2:03	2:08	2:15
W4	1:36	1:42	1:49	1:55	2:01	2:07	2:13	2:15	2:20	2:27
W4	1:48	1:54	2:01	2:07	2:13	2:19	2:25	2:27	2:32	2:39
W4	2:00	2:06	2:13	2:19	2:25	2:31	2:37	2:39	2:44	2:51
W4	2:12	2:18	2:25	2:31	2:37	2:43	2:49	2:51	2:56	3:03
W4	2:24	2:30	2:37	2:43	2:49	2:55	3:01	3:03	3:08	3:15
W4	2:36	2:42	2:49	2:55	3:01	3:07	3:13	3:15	3:20	3:27
W4	2:48	2:54	3:01	3:07	3:13	3:19	3:25	3:27	3:32	3:39
W4	3:00	3:06	3:13	3:19	3:25	3:31	3:37	3:39	3:44	3:51
W4	3:12	3:18	3:25	3:31	3:37	3:43	3:49	3:51	3:56	4:03
W4	3:24	3:30	3:37	3:43	3:49	3:55	4:01	4:03	4:08	4:15
W4	3:36	3:42	3:49	3:55	4:01	4:07	4:13	4:15	4:20	4:27
W4	3:48	3:54	4:01	4:07	4:13	4:19	4:25	4:27	4:32	4:39
W4	4:00	4:06	4:13	4:19	4:25	4:31	4:37	4:39	4:44	4:51
W4	4:12	4:18	4:25	4:31	4:37	4:43	4:49	4:51	4:56	5:03
W4	4:24	4:30	4:37	4:43	4:49	4:55	5:01	5:03	5:08	5:15
W4	4:36	4:42	4:49	4:55	5:01	5:07	5:13	5:15	5:20	5:27
W4	4:48	4:54	5:01	5:07	5:13	5:19	5:25	5:27	5:32	5:39
W4	5:00	5:06	5:13	5:19	5:25	5:31	5:37	5:39	5:44	5:51
W4	5:12	5:18	5:25	5:31	5:37	5:43	5:49	5:51	5:56	6:03
W4	5:24	5:30	5:37	5:43	5:49	5:55	6:01	6:03	6:08	6:15
W4	5:36	5:42	5:49	5:55	6:01	6:07	6:13	6:15	6:20	6:27
W4	5:48	5:54	6:01	6:07	6:13	6:19	6:25	6:27	6:32	6:39
W4	6:00	6:06	6:13	6:19	6:25	6:31	6:37	6:39	6:44	6:51
W4	6:12	6:18	6:25	6:31	6:37	6:43	6:49	6:51	6:56	7:03
W4	6:24	6:30	6:37	6:43	6:49	6:55	7:01	7:03	7:08	7:15
W4	6:36	6:42	6:49	6:55	7:01	7:07	7:13	7:15	7:20	7:27
W4	6:48	6:54	7:01	7:07	7:13	7:19	7:25	7:27	7:32	7:39
W4	7:00	7:06	7:13	7:19	7:25	7:31	7:37	7:39	7:44	7:51
W4	7:12	7:18	7:25	7:31	7:37	7:43	7:49	7:51	7:56	8:03
W4	7:24	7:30	7:37	7:43	7:49	7:55	8:01	8:03	8:08	8:15
W4	7:36	7:42	7:49	7:55	8:01	8:07	8:13	8:15	8:20	8:27
W4	7:48	7:54	8:01	8:07	8:13	8:19	8:25	8:27	8:32	8:39
W4	8:00	8:06	8:13	8:19	8:25	8:31	8:37	8:39	8:44	8:51
W4	8:12	8:18	8:25	8:31	8:37	8:43	8:49	8:51	8:56	9:03
W4	8:24	8:29	8:35	8:41	8:47	8:52	8:57	8:59	9:04	9:11
W4	8:36	8:41	8:47	8:53	8:59	9:04	9:09	9:11	9:16	9:23
W4	8:48	8:53	8:59	9:05	9:11	9:16	9:21	9:23	9:28	9:35
W4	9:00	9:05	9:11	9:17	9:23	9:28	9:33	9:35	9:40	9:47
W4	9:20	9:25	9:31	9:37	9:43	9:48	9:53	9:55	10:00	10:07
W4	9:40	9:45	9:51	9:57	10:03	10:08	10:13	10:15	10:20	10:27
W4	10:00	10:05	10:11	10:17	10:23	10:28	10:33	10:35	10:40	10:47
W4	10:20	10:25	10:31	10:37	10:43	10:48	10:53	10:55	11:00	11:07
W4	10:40	10:45	10:51	10:57	11:03	11:08	11:13	11:15	11:20	11:27
W4	11:00	11:05	11:11	11:17	11:23	11:28	11:33	11:35	11:40	11:47
W4	11:20	11:25	11:31	11:37	11:43	11:48	11:53	11:55	12:00	12:07
W4	11:40	11:44	11:49	11:54	11:59	12:03	12:07	12:09	12:13	12:19
After Midnight Service — Servicio después de la medianoche										
W4	12:00	12:04	12:09	12:14	12:19	12:23	12:27	12:29	12:33	12:39
W4	12:20	12:24	12:29	12:34	12:39	12:43	12:47	12:49	12:53	12:59
W4	12:40	12:44	12:49	12:54	12:59	1:03	1:07	1:09	1:13	1:19

How to use this timetable

- Use the map to find the stops closest to where you will get on and off the bus.
- Select the schedule (Weekday, Saturday, Sunday) for when you will travel. Along the top of the schedule, find the stop at or nearest the point where you will get on the bus. Follow that column down to the time you want to leave.
- Use the same method to find the times the bus is scheduled to arrive at the stop where you will get off the bus.
- If the bus stop is not listed, use the time shown for the bus stop before it as the time to wait at the stop.
- The end-of-the-line or last stop is listed in ALL CAPS on the schedule.

Cómo Usar este Horario

- Use este mapa para localizar las paradas más cercanas a donde se subirá y bajará del autobús.
- Seleccione el horario (Entre semana, sábado, domingo) de cuando viajará. A lo largo de la parte superior del horario, localice la parada o el punto más cercano a la parada en la que se subirá al autobús. Siga esa columna hacia abajo hasta la hora en la que desee salir.
- Utilice el mismo método para localizar las horas en que el autobús está programado para llegar a la parada en donde desea bajarse del autobús.
- Si la parada del autobús no está listada use la hora que se muestra en la parada anterior como la hora de espera en la parada.
- El final de la ruta o la última parada del autobús aparece en letras MAYÚSCULAS en el horario.

English-Español

Effective 5-29-22

W14

Bock Road Line

metrobus

Limited stops on Southern Avenue at all times between Southern Avenue station and Indian Head Highway

Serves these locations-
Brinda servicio a estas ubicaciones

- ● Fort Washington Forest
- ● Friendly
- ● Palmers Corner
- ● Bock Rd.
- ● Oxon Hill
- ● Indian Head Hwy. (MD Rt. 210)
- ● Southern Ave station

www.wmata.com
Information Anytime 202-637-7000 TTY 202-962-2033

Washington
Metropolitan Area
Transit Authority

A District of Columbia,
Maryland and Virginia
Transit Partnership

W14
Bock Road Line

Effective Sunday, May 29, 2022
A partir del domingo, 29 de mayo de 2022

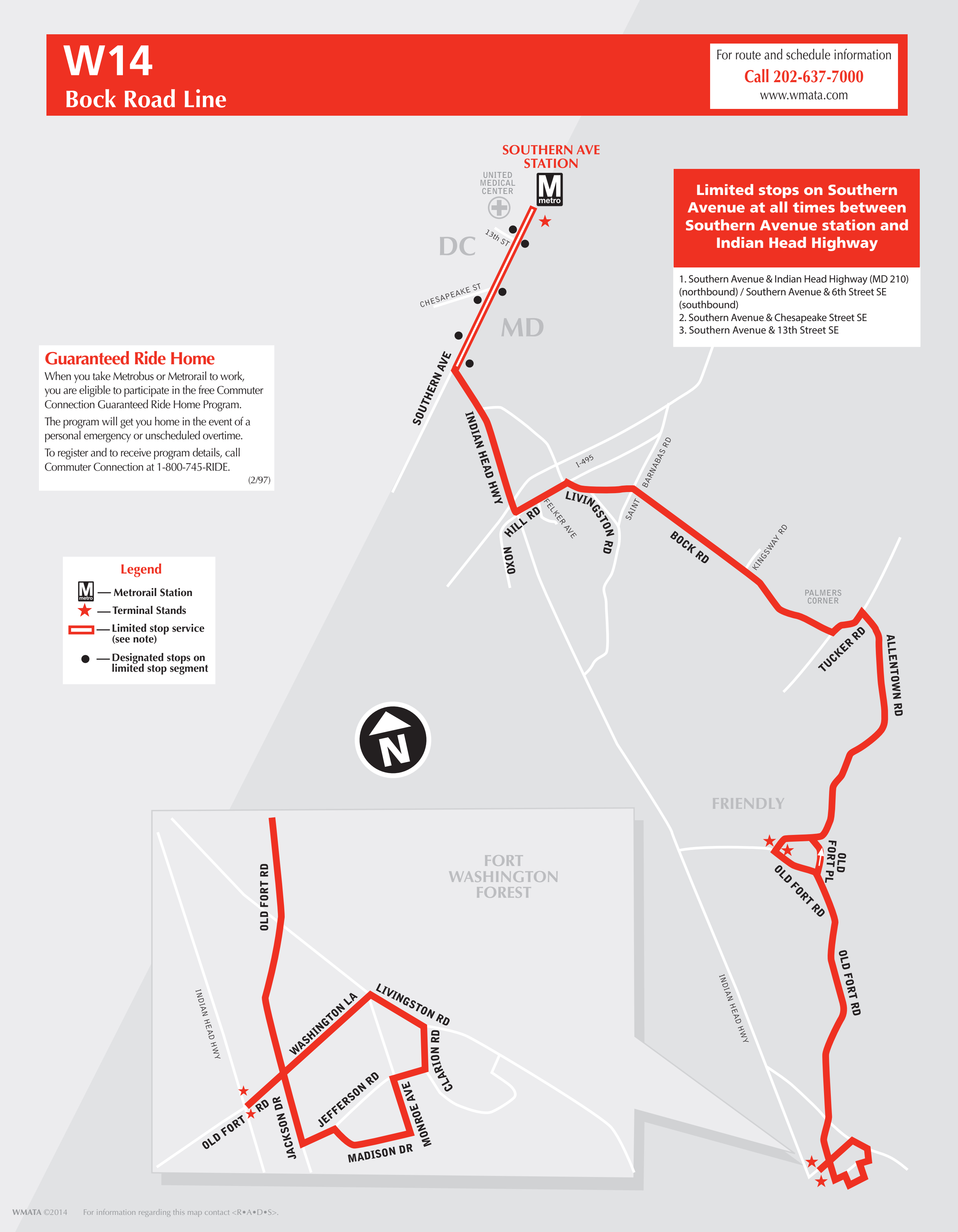

W14
Bock Road Line

For route and schedule information
Call 202-637-7000
www.wmata.com

Limited stops on Southern Avenue at all times between Southern Avenue station and Indian Head Highway

1. Southern Avenue & Indian Head Highway (MD 210) (northbound) / Southern Avenue & 6th Street SE (southbound)
2. Southern Avenue & Chesapeake Street SE
3. Southern Avenue & 13th Street SE

Guaranteed Ride Home

When you take Metrobus or Metrorail to work, you are eligible to participate in the free Commuter Connection Guaranteed Ride Home Program.

The program will get you home in the event of a personal emergency or unscheduled overtime.

To register and to receive program details, call Commuter Connection at 1-800-745-RIDE.

(2/97)

Legend

- M metro — Metrorail Station
- ★ — Terminal Stands
- ▭ — Limited stop service (see note)
- ● — Designated stops on limited stop segment

SOUTHERN AVE STATION
UNITED MEDICAL CENTER
metro
DC
MD
13th ST
CHESAPEAKE ST
SOUTHERN AVE
INDIAN HEAD HWY
I-495
BARNABAS RD
SAINT
HILL RD
FELKER AVE
LIVINGSTON RD
OXON
BOCK RD
KINGSWAY RD
PALMERS CORNER
TUCKER RD
ALLENTOWN RD
N
FRIENDLY
OLD FORT PL
OLD FORT RD
OLD FORT RD
INDIAN HEAD HWY
FORT WASHINGTON FOREST
OLD FORT RD
INDIAN HEAD HWY
WASHINGTON LA
LIVINGSTON RD
CLARION RD
JEFFERSON RD
MONROE AVE
JACKSON DR
MADISON DR
OLD FORT RD

WMATA ©2014

For information regarding this map contact <R•A•D•S>.

W14
Bock Road Line

Effective Sunday, May 29, 2022
A partir del domingo, 29 de mayo de 2022

Northbound To Southern Avenue station

Monday thru Friday — Lunes a viernes

Route Number	Old Fort Rd. & Indian Head Hwy. (Fort Washington Forest)	Allentown & Old Fort Rds. (Friendly)	Tucker & Allentown Rds.	Bock & Kingsway Rds.	Bock & Saint Barnabas Rds.	Indian Head Hwy. & Southern Ave. (DC Line)	SOUTHERN AVE
AM Service — Servicio matutino							
W14	4:29	4:40	4:47	4:50	4:53	5:00	5:06
W14	-	5:05	5:12	5:15	5:18	5:25	5:31
W14	5:13	5:25	5:32	5:35	5:38	5:46	5:52
W14	-	5:45	5:53	5:57	6:00	6:09	6:16
W14	5:48	6:00	6:08	6:12	6:15	6:24	6:31
W14	-	6:20	6:28	6:32	6:35	6:44	6:51
W14	6:27	6:40	6:48	6:51	6:54	7:05	7:12
W14	-	7:00	7:08	7:11	7:14	7:25	7:32
W14	7:07	7:20	7:28	7:31	7:34	7:45	7:52
W14	-	7:40	7:48	7:51	7:54	8:05	8:12
W14	7:52	8:05	8:13	8:16	8:19	8:30	8:37
W14	-	9:05	9:14	9:17	9:20	9:30	9:37
W14	-	10:05	10:14	10:17	10:20	10:30	10:37
W14	-	11:05	11:14	11:17	11:20	11:30	11:37
PM Service — Servicio vespertino							
W14	-	12:05	12:14	12:17	12:20	12:30	12:37
W14	-	1:05	1:14	1:17	1:20	1:30	1:37
W14	-	2:05	2:15	2:18	2:21	2:34	2:41
W14	-	3:05	3:15	3:18	3:21	3:34	3:41
W14	-	4:05	4:15	4:18	4:21	4:34	4:41

On five Federal holidays, Juneteenth, Columbus Day, Veterans' Day, Martin Luther King, Jr. Day, and Presidents' Day, this route will have no service.

Esta ruta no prestará servicio durante los cinco días festivos de Juneteenth, Columbus Day, Veterans Day, Martin Luther King Jr. Day, y Presidents' Day.

Southbound To Fort Washington Forest

Monday thru Friday — Lunes a viernes

Route Number	Southern Ave	Indian Head Hwy. & Southern Ave. (DC Line)	Bock & Saint Barnabas Rds.	Bock & Kingsway Rds.	Tucker & Allentown Rds.	Allentown & Old Fort Rds. (FRIENDLY)	Old Fort Rd. & Indian Head Hwy. (FORT WASHINGTON FOREST)
AM Service — Servicio matutino							
W14/	8:15	8:23	8:32	8:35	8:38	8:43	-
W14/	9:15	9:23	9:32	9:35	9:38	9:43	-
W14/	10:15	10:23	10:32	10:35	10:38	10:43	-
W14/	11:15	11:23	11:32	11:35	11:38	11:43	-
PM Service — Servicio vespertino							
W14/	12:15	12:23	12:32	12:35	12:38	12:43	-
W14/	1:15	1:23	1:32	1:35	1:38	1:43	-
W14/	2:15	2:23	2:32	2:35	2:38	2:43	-
W14/	3:15	3:25	3:36	3:39	3:43	3:50	-
W14	3:45	3:55	4:06	4:09	4:13	4:20	4:30
W14	4:15	4:25	4:36	4:39	4:43	4:50	5:00
W14/	4:35	4:45	4:56	4:59	5:03	5:10	-
W14	4:55	5:05	5:16	5:19	5:23	5:30	5:40
W14/	5:15	5:25	5:36	5:39	5:43	5:50	-
W14	5:35	5:45	5:56	5:59	6:03	6:10	6:20
W14/	5:55	6:05	6:16	6:19	6:23	6:30	-
W14	6:15	6:24	6:34	6:37	6:41	6:47	6:57
W14	6:45	6:54	7:04	7:07	7:11	7:17	7:27
W14	7:15	7:24	7:34	7:37	7:41	7:47	7:57

On five Federal holidays, Juneteenth, Columbus Day, Veterans' Day, Martin Luther King, Jr. Day, and Presidents' Day, this route will have no service.

Esta ruta no prestará servicio durante los cinco días festivos de Juneteenth, Columbus Day, Veterans Day, Martin Luther King Jr. Day, y Presidents' Day.

How to use this timetable

- Use the map to find the stops closest to where you will get on and off the bus.
- Select the schedule (Weekday, Saturday, Sunday) for when you will travel. Along the top of the schedule, find the stop at or nearest the point where you will get on the bus. Follow that column down to the time you want to leave.
- Use the same method to find the times the bus is scheduled to arrive at the stop where you will get off the bus.
- If the bus stop is not listed, use the time shown for the bus stop before it as the time to wait at the stop.
- The end-of-the-line or last stop is listed in ALL CAPS on the schedule.

Cómo Usar este Horario

- Use este mapa para localizar las paradas más cercanas a donde se subirá y bajará del autobús.
- Seleccione el horario (Entre semana, sábado, domingo) de cuando viajará. A lo largo de la parte superior del horario, localice la parada o el punto más cercano a la parada en la que se subirá al autobús. Siga esa columna hacia abajo hasta la hora en la que desee salir.
- Utilice el mismo método para localizar las horas en que el autobús está programado para llegar a la parada en donde desea bajarse del autobús.
- Si la parada del autobús no está listada use la hora que se muestra en la parada anterior como la hora de espera en la parada.
- El final de la ruta o la última parada del autobús aparece en letras MAYÚSCULAS en el horario.

English-Español

Effective 6-16-24

Y2,7,8

Georgia Avenue-Maryland Line

metrobus

Serves these locations-
Brinda servicio a estas ubicaciones

- **Medstar Montgomery Medical Center** (Y2,Y8)
- **Olney** (Y2,Y8)
- **Georgia Ave - ICC Park & Ride Lot** (Y7)
- **Leisure World** (Y7,Y8)
- **Aspen Hill**
- **Glenmont station**
- **Wheaton station**
- **Forest Glen station**
- **Paul S. Sarbanes Transit Center (Silver Spring station)**

4712
metrobus
METROBUS

www.wmata.com
Information Anytime 202-637-7000 TTY 202-962-2033

Washington Metropolitan Area Transit Authority

A District of Columbia, Maryland and Virginia Transit Partnership

Y2,7,8
Georgia Avenue-Maryland Line

Effective Sunday, June 16, 2024
A partir del domingo, 16 de junio de 2024

Y2,Y7,Y8
Georgia Ave. - Maryland Line

For route and schedule information
Call 202-637-7000
www.wmata.com

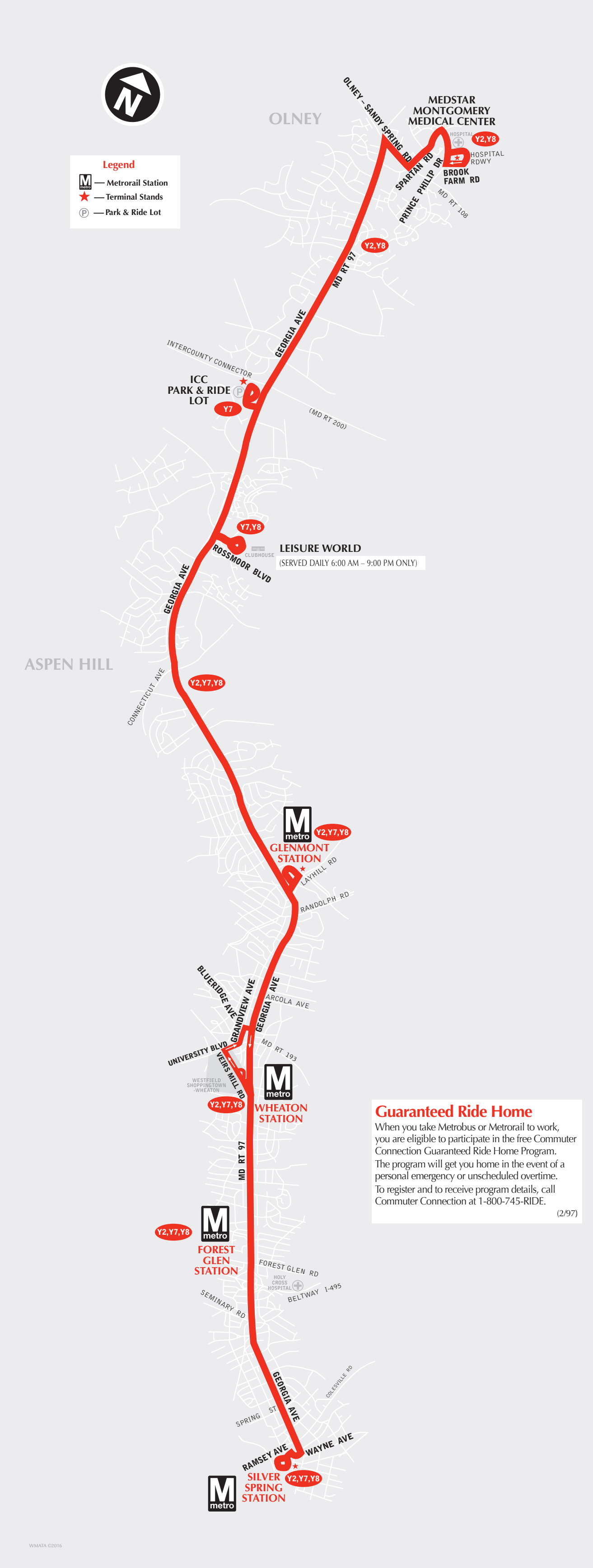
Legend
M — Metrorail Station
★ — Terminal Stands
Ⓟ — Park & Ride Lot
N
OLNEY
OLNEY – SANDY SPRING RD
MEDSTAR MONTGOMERY MEDICAL CENTER
HOSPITAL
Y2,Y8
HOSPITAL RDWY
SPARTAN RD
PRINCE PHILIP DR
BROOK FARM RD
MD RT 108
Y2,Y8
MD RT 97
GEORGIA AVE
INTERCOUNTY CONNECTOR
ICC PARK & RIDE LOT
Y7
(MD RT 200)
Y7,Y8
CLUBHOUSE
LEISURE WORLD
(SERVED DAILY 6:00 AM – 9:00 PM ONLY)
ROSSMOOR BLVD
GEORGIA AVE
ASPEN HILL
CONNECTICUT AVE
Y2,Y7,Y8
metro
Y2,Y7,Y8
GLENMONT STATION
LAYHILL RD
RANDOLPH RD
BLUERIDGE AVE
GRANDVIEW AVE
GEORGIA AVE
ARCOLA AVE
MD RT 193
UNIVERSITY BLVD
VEIRS MILL RD
WESTFIELD SHOPPINGTOWN -WHEATON
metro
Y2,Y7,Y8
WHEATON STATION
MD RT 97
Y2,Y7,Y8
metro
FOREST GLEN STATION
FOREST GLEN RD
HOLY CROSS HOSPITAL
BELTWAY I-495
SEMINARY RD
GEORGIA AVE
COLESVILLE RD
SPRING ST
RAMSEY AVE
WAYNE AVE
metro
SILVER SPRING STATION
Y2,Y7,Y8

Guaranteed Ride Home

When you take Metrobus or Metrorail to work, you are eligible to participate in the free Commuter Connection Guaranteed Ride Home Program.

The program will get you home in the event of a personal emergency or unscheduled overtime.

To register and to receive program details, call Commuter Connection at 1-800-745-RIDE.

(2/97)

WMATA ©2016

Y2,7,8

Georgia Avenue-Maryland Line

Effective Sunday, June 16, 2024

A partir del domingo, 16 de junio de 2024

Southbound to Silver Spring station

Monday thru Friday — De Lunes a viernes

Route Number	Medstar Montgomery Medical Center	Georgia Ave. & Rt. 108 (Olney)	ICC Park & Ride Lot	Georgia Ave. & Norbeck Rd.	Leisure World (clubhouse)	Georgia & Connecticut Aves. (Aspen Hill)	Glenmont	Wheaton	Georgia Ave. & Forest Glen Rd. (Forest Glen)	(SILVER SPRING)
AM Service — Servicio matutino										
Y2	4:21	4:25	-	4:31	-	4:36	4:46	4:56	5:02	5:11
Y2	4:43	4:47	-	4:53	-	4:58	5:08	5:18	5:24	5:33
Y2	5:03	5:07	-	5:13	-	5:18	5:28	5:38	5:44	5:53
Y2	5:23	5:27	-	5:33	-	5:38	5:48	5:58	6:04	6:13
Y2	5:38	5:42	-	5:48	-	5:53	6:03	6:13	6:19	6:28
Y7	-	-	5:51	5:55	6:00	6:06	6:15	6:26	6:33	6:43
Y2	5:58	6:04	-	6:11	-	6:18	6:27	6:38	6:45	6:55
Y7	-	-	6:15	6:19	6:24	6:30	6:39	6:50	6:57	7:07
Y2	6:22	6:28	-	6:35	-	6:42	6:51	7:02	7:09	7:19
Y7	-	-	6:39	6:43	6:48	6:54	7:03	7:14	7:21	7:31
Y2	6:46	6:52	-	6:59	-	7:06	7:15	7:26	7:33	7:43
Y7	-	-	7:01	7:05	7:10	7:16	7:25	7:36	7:43	7:53
Y2	7:03	7:10	-	7:19	-	7:26	7:35	7:47	7:55	8:06
Y7	-	-	7:22	7:25	7:29	7:36	7:45	7:57	8:05	8:16
Y2	7:23	7:30	-	7:39	-	7:46	7:55	8:07	8:15	8:26
Y7	-	-	7:42	7:45	7:49	7:56	8:05	8:17	8:25	8:36
Y2	7:43	7:50	-	7:59	-	8:06	8:15	8:27	8:35	8:46
Y7	-	-	8:02	8:05	8:09	8:16	8:25	8:37	8:45	8:56
Y2	8:03	8:10	-	8:19	-	8:26	8:35	8:47	8:55	9:06
Y7	-	-	8:22	8:25	8:29	8:36	8:45	8:57	9:05	9:16
Y2	8:23	8:30	-	8:39	-	8:46	8:55	9:07	9:15	9:26
Y7	-	-	8:41	8:45	8:50	8:56	9:05	9:17	9:24	9:35
Y2	8:46	8:52	-	9:00	-	9:06	9:15	9:27	9:34	9:45
Y7	-	-	9:01	9:05	9:10	9:16	9:25	9:37	9:44	9:55
Y2	9:06	9:12	-	9:20	-	9:26	9:35	9:47	9:54	10:05
Y7	-	-	9:21	9:25	9:30	9:36	9:45	9:57	10:04	10:15
Y8	9:23	9:29	-	9:37	9:42	9:48	9:57	10:09	10:16	10:27
Y7	-	-	9:45	9:49	9:54	10:00	10:09	10:21	10:28	10:39
Y8	9:50	9:56	-	10:04	10:09	10:15	10:24	10:36	10:43	10:54
Y7	-	-	10:16	10:19	10:23	10:30	10:40	10:52	11:00	11:11
Y8	10:19	10:26	-	10:34	10:38	10:45	10:55	11:07	11:15	11:26
Y7	-	-	10:46	10:49	10:53	11:00	11:10	11:22	11:30	11:41
Y8	10:49	10:56	-	11:04	11:08	11:15	11:25	11:37	11:45	11:56
Y7	-	-	11:16	11:19	11:23	11:30	11:40	11:52	12:00	12:11
Y8	11:19	11:26	-	11:34	11:38	11:45	11:55	12:07	12:15	12:26
Y7	-	-	11:46	11:49	11:53	12:00	12:10	12:22	12:30	12:41
Y8	11:49	11:56	-	12:04	12:08	12:15	12:25	12:37	12:45	12:56

Y2,7,8

Georgia Avenue-Maryland Line

Effective Sunday, June 16, 2024

A partir del domingo, 16 de junio de 2024

► Southbound to Silver Spring station

Monday thru Friday — De Lunes a viernes

Route Number	Medstar Mont-gomery Medical Center	Georgia Ave. & Rt. 108 (Olney)	ICC Park & Ride Lot	Georgia Ave. & Norbeck Rd.	Leisure World (club-house)	Georgia & Connecti-cut Aves. (Aspen Hill)	Glenmont M	Wheaton M	Georgia Ave. & Forest Glen Rd. (Forest Glen) M	(SILVER SPRING) M
PM Service — Servicio vespertino										
Y7	-	-	12:16	12:19	12:23	12:30	12:40	12:52	1:00	1:11
Y8	12:19	12:26	-	12:34	12:38	12:45	12:55	1:07	1:15	1:26
Y7	-	-	12:46	12:49	12:53	1:00	1:10	1:22	1:30	1:41
Y8	12:49	12:56	-	1:04	1:08	1:15	1:25	1:37	1:45	1:56
Y7	-	-	1:16	1:19	1:23	1:30	1:40	1:52	2:00	2:11
Y8	1:19	1:26	-	1:34	1:38	1:45	1:55	2:07	2:15	2:26
Y7	-	-	1:46	1:49	1:53	2:00	2:10	2:22	2:30	2:41
Y8	1:49	1:56	-	2:04	2:08	2:15	2:25	2:37	2:45	2:56
Y7	-	-	2:16	2:19	2:23	2:30	2:40	2:52	3:00	3:11
Y8	2:19	2:26	-	2:34	2:38	2:45	2:55	3:07	3:15	3:26
Y7	-	-	2:46	2:49	2:53	3:00	3:10	3:22	3:30	3:41
Y2	2:49	2:57	-	3:07	-	3:15	3:25	3:38	3:45	3:56
Y7	-	-	3:15	3:19	3:24	3:31	3:41	3:54	4:01	4:12
Y8	3:16	3:24	-	3:34	3:39	3:46	3:56	4:09	4:16	4:27
Y7	-	-	3:42	3:46	3:51	3:58	4:08	4:21	4:28	4:39
Y2	3:44	3:52	-	4:02	-	4:10	4:20	4:33	4:40	4:51
Y7	-	-	4:04	4:08	4:13	4:20	4:30	4:43	4:50	5:01
Y8	4:00	4:08	-	4:18	4:23	4:30	4:40	4:53	5:00	5:11
Y7	-	-	4:24	4:28	4:33	4:40	4:50	5:03	5:10	5:21
Y2	4:24	4:32	-	4:42	-	4:50	5:00	5:13	5:20	5:31
Y7	-	-	4:44	4:48	4:53	5:00	5:10	5:23	5:30	5:41
Y8	4:40	4:48	-	4:58	5:03	5:10	5:20	5:33	5:40	5:51
Y7	-	-	5:04	5:08	5:13	5:20	5:30	5:43	5:50	6:01
Y2	5:04	5:12	-	5:22	-	5:30	5:40	5:53	6:00	6:11
Y7	-	-	5:24	5:28	5:33	5:40	5:50	6:03	6:10	6:21
Y8	5:20	5:28	-	5:38	5:43	5:50	6:00	6:13	6:20	6:31
Y7	-	-	5:46	5:50	5:54	6:00	6:09	6:21	6:27	6:37
Y2	5:47	5:54	-	6:03	-	6:10	6:19	6:31	6:37	6:47
Y7	-	-	6:06	6:10	6:14	6:20	6:29	6:41	6:47	6:57
Y8	6:06	6:13	-	6:22	6:26	6:32	6:41	6:53	6:59	7:09
Y7	-	-	6:30	6:34	6:38	6:44	6:53	7:05	7:11	7:21
Y2	6:35	6:42	-	6:50	-	6:56	7:05	7:15	7:21	7:31
Y7	-	-	6:53	6:57	7:01	7:08	7:17	7:27	7:33	7:43
Y8	6:57	7:04	-	7:12	7:16	7:23	7:32	7:42	7:48	7:58
Y7	-	-	7:23	7:27	7:31	7:38	7:47	7:57	8:03	8:13
Y2	7:32	7:39	-	7:47	-	7:53	8:02	8:12	8:18	8:28
Y7	-	-	7:53	7:57	8:01	8:08	8:17	8:27	8:33	8:43
Y8	7:57	8:04	-	8:12	8:16	8:23	8:32	8:42	8:48	8:58
Y7	-	-	8:23	8:27	8:31	8:38	8:47	8:57	9:03	9:13
Y2	8:39	8:46	-	8:54	-	9:00	9:09	9:19	9:25	9:35
Y2	9:07	9:13	-	9:19	-	9:24	9:31	9:39	9:44	9:52
Y2	9:31	9:37	-	9:43	-	9:48	9:55	10:03	10:08	10:16
Y2	9:55	10:01	-	10:07	-	10:12	10:19	10:27	10:32	10:40
Y2	10:28	10:34	-	10:40	-	10:45	10:52	11:00	11:05	11:13
Y2	10:58	11:04	-	11:10	-	11:15	11:22	11:30	11:35	11:43
Y2	11:28	11:34	-	11:40	-	11:45	11:52	12:00	12:05	12:13
Y2	11:58	12:04	-	12:10	-	12:15	12:22	12:30	12:35	12:43
After Midnight Service — Servicio después de la medianoche										
Y2	12:32	12:36	-	12:41	-	12:45	12:50	12:58	1:02	1:09
Y2	1:02	1:06	-	1:11	-	1:15	1:20	1:28	1:32	1:39
Y2	1:45	1:49	-	1:54	-	1:58	2:03	2:11	2:15	2:22
Y2	2:08	2:12	-	2:17	-	2:21	2:26	-	-	-
Y2	2:38	2:42	-	2:47	-	2:51	2:56	-	-	-

Y2,7,8

Georgia Avenue-Maryland Line

Effective Sunday, June 16, 2024

A partir del domingo, 16 de junio de 2024

Northbound to Olney

Monday thru Friday — De Lunes a viernes

Route Number	Paul S. Sarbanes Transit Center (Silver Spring) M	Georgia Ave. & Forest Glen Rd. (Forest Glen) M	Wheaton M	Glenmont M	Georgia Ave. & Connecticut Ave. (Aspen Hill)	Leisure World (clubhouse)	Georgia Ave. & Norbeck Rd.	ICC Park & Ride Lot	Georgia Ave. & Rt. 108 (Olney)	MEDSTAR MONTGOMERY MEDICAL CENTER
AM Service — Servicio matutino										
Y2	4:55	5:04	5:11	5:22	5:29	-	5:34	-	5:42	5:46
Y2	5:25	5:34	5:41	5:52	5:59	-	6:04	-	6:12	6:16
Y2	5:55	6:04	6:11	6:22	6:29	-	6:34	-	6:42	6:46
Y2	6:10	6:19	6:26	6:37	6:44	-	6:49	-	6:57	7:01
Y8	6:25	6:36	6:43	6:55	7:02	7:07	7:09	-	7:18	7:22
Y7	6:40	6:51	6:58	7:10	7:17	7:22	7:24	7:28	-	-
Y8	6:50	7:01	7:08	7:20	7:27	7:32	7:34	-	7:43	7:47
Y7	7:00	7:11	7:18	7:30	7:37	7:42	7:44	7:48	-	-
Y8	7:10	7:21	7:28	7:40	7:47	7:52	7:54	-	8:03	8:07
Y7	7:20	7:31	7:38	7:50	7:57	8:02	8:04	8:08	-	-
Y8	7:30	7:41	7:48	8:00	8:07	8:12	8:14	-	8:23	8:27
Y7	7:40	7:51	7:58	8:10	8:17	8:22	8:24	8:28	-	-
Y8	7:55	8:06	8:13	8:25	8:32	8:37	8:39	-	8:48	8:52
Y7	8:10	8:21	8:28	8:40	8:47	8:52	8:54	8:58	-	-
Y8	8:25	8:36	8:43	8:55	9:02	9:07	9:09	-	9:18	9:22
Y7	8:40	8:51	8:58	9:10	9:17	9:22	9:24	9:28	-	-
Y8	8:55	9:07	9:14	9:27	9:35	9:41	9:43	-	9:52	9:56
Y7	9:10	9:22	9:29	9:42	9:50	9:56	9:58	10:01	-	-
Y8	9:25	9:37	9:44	9:57	10:05	10:11	10:13	-	10:22	10:26
Y7	9:40	9:52	9:59	10:12	10:20	10:26	10:28	10:31	-	-
Y8	9:55	10:07	10:14	10:27	10:35	10:41	10:43	-	10:52	10:56
Y7	10:10	10:22	10:29	10:42	10:50	10:56	10:58	11:01	-	-
Y8	10:25	10:37	10:44	10:57	11:05	11:11	11:13	-	11:22	11:26
Y7	10:40	10:52	10:59	11:12	11:20	11:26	11:28	11:31	-	-
Y8	10:55	11:07	11:14	11:27	11:35	11:41	11:43	-	11:52	11:56
Y7	11:10	11:22	11:29	11:42	11:50	11:56	11:58	12:01	-	-
Y8	11:25	11:37	11:44	11:57	12:05	12:11	12:13	-	12:22	12:26
Y7	11:40	11:52	11:59	12:12	12:20	12:26	12:28	12:31	-	-
Y8	11:55	12:08	12:15	12:29	12:37	12:43	12:45	-	12:54	12:58

Y2,7,8

Georgia Avenue-Maryland Line

Effective Sunday, June 16, 2024

A partir del domingo, 16 de junio de 2024

► Northbound to Olney

Monday thru Friday — De Lunes a viernes

Route Number	Paul S. Sarbanes Transit Center (Silver Spring) M	Georgia Ave. & Forest Glen Rd. (Forest Glen) M	Wheaton M	Glenmont M	Georgia Ave. & Connecticut Ave. (Aspen Hill)	Leisure World (clubhouse)	Georgia Ave. & Norbeck Rd.	ICC Park & Ride Lot	Georgia Ave. & Rt. 108 (Olney)	MEDSTAR MONTGOMERY MEDICAL CENTER
PM Service — Servicio vespertino										
Y7	12:10	12:23	12:30	12:44	12:52	12:58	1:00	1:03	-	-
Y8	12:25	12:38	12:45	12:59	1:07	1:13	1:15	-	1:24	1:28
Y7	12:40	12:53	1:00	1:14	1:22	1:28	1:30	1:33	-	-
Y8	12:55	1:08	1:15	1:29	1:37	1:43	1:45	-	1:54	1:58
Y7	1:10	1:23	1:30	1:44	1:52	1:58	2:00	2:03	-	-
Y8	1:25	1:38	1:45	1:59	2:07	2:13	2:15	-	2:24	2:28
Y7	1:40	1:53	2:00	2:14	2:22	2:28	2:30	2:33	-	-
Y8	1:55	2:08	2:15	2:29	2:37	2:43	2:45	-	2:54	2:58
Y7	2:08	2:24	2:32	2:49	2:58	3:04	3:06	3:10	-	-
Y8	2:20	2:36	2:44	3:01	3:10	3:16	3:18	-	3:28	3:33
Y7	2:30	2:46	2:54	3:11	3:20	3:26	3:28	3:32	-	-
Y8	2:40	2:56	3:04	3:21	3:30	3:36	3:38	-	3:48	3:53
Y7	2:50	3:06	3:14	3:31	3:40	3:46	3:48	3:52	-	-
Y8	3:00	3:16	3:24	3:41	3:50	3:56	3:58	-	4:08	4:13
Y7	3:10	3:26	3:34	3:51	4:00	4:06	4:08	4:12	-	-
Y8	3:20	3:36	3:44	4:01	4:10	4:16	4:18	-	4:28	4:33
Y7	3:30	3:46	3:54	4:11	4:20	4:26	4:28	4:32	-	-
Y8	3:40	3:56	4:04	4:21	4:30	4:36	4:38	-	4:48	4:53
Y7	3:50	4:06	4:14	4:31	4:39	4:45	4:47	4:50	-	-
Y2	4:00	4:16	4:24	4:38	4:49	-	4:55	-	5:05	5:09
Y7	4:10	4:26	4:34	4:51	4:59	5:05	5:07	5:10	-	-
Y2	4:20	4:36	4:44	4:58	5:09	-	5:15	-	5:25	5:29
Y7	4:30	4:46	4:54	5:11	5:19	5:25	5:27	5:30	-	-
Y8	4:40	4:56	5:04	5:21	5:29	5:35	5:37	-	5:47	5:51
Y7	4:50	5:07	5:15	5:30	5:41	5:47	5:50	5:52	-	-
Y2	5:00	5:17	5:25	5:40	5:51	-	5:57	-	6:05	6:14
Y7	5:10	5:27	5:35	5:50	6:01	6:07	6:10	6:12	-	-
Y2	5:20	5:37	5:45	6:00	6:11	-	6:17	-	6:25	6:34
Y7	5:30	5:47	5:55	6:10	6:21	6:27	6:30	6:32	-	-
Y8	5:40	5:57	6:05	6:20	6:31	6:37	6:40	-	6:48	6:57
Y7	5:50	6:05	6:13	6:28	6:39	6:46	6:48	6:51	-	-
Y2	6:00	6:15	6:23	6:38	6:49	-	6:55	-	7:03	7:07
Y7	6:10	6:25	6:33	6:48	6:59	7:06	7:08	7:11	-	-
Y2	6:20	6:35	6:43	6:58	7:09	-	7:15	-	7:23	7:27
Y7	6:30	6:44	6:51	7:03	7:12	7:18	7:20	7:23	-	-
Y8	6:40	6:54	7:01	7:13	7:22	7:28	7:30	-	7:38	7:42
Y7	6:55	7:09	7:16	7:28	7:37	7:43	7:45	7:48	-	-
Y2	7:10	7:24	7:31	7:43	7:52	-	7:58	-	8:06	8:10
Y7	7:25	7:39	7:46	7:58	8:07	8:13	8:15	8:18	-	-
Y8	7:40	7:51	7:58	8:08	8:17	8:23	8:25	-	8:33	8:37
Y7	7:55	8:06	8:13	8:23	8:32	8:38	8:40	8:43	-	-
Y2	8:10	8:21	8:28	8:38	8:47	-	8:52	-	9:00	9:04
Y2	8:25	8:36	8:43	8:53	9:02	-	9:07	-	9:15	9:19
Y2	8:40	8:50	8:56	9:07	9:14	-	9:19	-	9:26	9:30
Y2	8:55	9:05	9:11	9:22	9:29	-	9:34	-	9:41	9:45
Y2	9:10	9:20	9:26	9:37	9:44	-	9:49	-	9:56	10:00
Y2	9:25	9:35	9:41	9:52	9:59	-	10:04	-	10:11	10:15
Y2	9:45	9:55	10:01	10:12	10:19	-	10:24	-	10:31	10:35
Y2	10:05	10:15	10:21	10:32	10:39	-	10:44	-	10:51	10:55
Y2	10:30	10:40	10:46	10:57	11:04	-	11:09	-	11:16	11:20
Y2	10:55	11:05	11:11	11:22	11:29	-	11:34	-	11:41	11:45
Y2	11:25	11:34	11:39	11:48	11:54	-	11:58	-	12:04	12:08
Y2	11:55	12:04	12:09	12:18	12:24	-	12:28	-	12:34	12:38
After Midnight Service — Servicio después de la medianoche										
Y2	12:25	12:34	12:39	12:48	12:54	-	12:58	-	1:04	1:08
Y2	12:55	1:03	1:07	1:15	1:20	-	1:24	-	1:30	1:33
Y2	1:25	1:33	1:37	1:45	1:50	-	1:54	-	2:00	2:03
Y2	1:55	2:03	2:07	2:15	2:20	-	2:24	-	2:30	2:33

Y2,7,8

Georgia Avenue-Maryland Line

Effective Sunday, June 16, 2024

A partir del domingo, 16 de junio de 2024

► Southbound to Silver Spring station

Saturday — Sábados

Route Number	Medstar Montgomery Medical Center	Georgia Ave. & Rt. 108 (Olney)	Georgia Ave. & Norbeck Rd.	Leisure World	Georgia Ave. & Connecticut Ave. (Aspen Hill)	Glenmont	Wheaton	Georgia Ave. & Forest Glen Rd. (Forest Glen)	(SILVER SPRING)
AM Service — Servicio matutino									
Y2	4:57	5:01	5:07	-	5:12	5:19	5:28	5:33	5:40
Y2	5:18	5:23	5:29	-	5:34	5:42	5:51	5:56	6:05
Y2	5:40	5:45	5:51	-	5:56	6:04	6:13	6:18	6:27
Y8	5:57	6:02	6:08	6:12	6:18	6:26	6:35	6:40	6:48
Y2	6:20	6:25	6:33	-	6:39	6:48	6:59	7:05	7:15
Y8	6:39	6:44	6:50	6:54	7:00	7:08	7:17	7:22	7:30
Y2	7:01	7:06	7:14	-	7:20	7:29	7:40	7:46	7:56
Y8	7:16	7:21	7:29	7:33	7:40	7:49	8:00	8:06	8:16
Y2	7:41	7:46	7:54	-	8:00	8:09	8:20	8:26	8:36
Y8	7:56	8:01	8:09	8:13	8:20	8:29	8:40	8:46	8:56
Y2	8:21	8:26	8:34	-	8:40	8:49	9:00	9:06	9:16
Y8	8:36	8:41	8:49	8:53	9:00	9:09	9:20	9:26	9:36
Y2	9:01	9:06	9:14	-	9:20	9:29	9:40	9:46	9:56
Y8	9:16	9:21	9:29	9:33	9:40	9:49	10:00	10:06	10:16
Y2	9:41	9:46	9:54	-	10:00	10:09	10:20	10:26	10:36
Y8	9:56	10:01	10:09	10:13	10:20	10:29	10:40	10:46	10:56
Y2	10:21	10:26	10:34	-	10:40	10:49	11:00	11:06	11:16
Y8	10:33	10:40	10:49	10:53	11:00	11:10	11:23	11:30	11:41
Y2	10:57	11:04	11:13	-	11:20	11:30	11:43	11:50	12:01
Y8	11:13	11:20	11:29	11:33	11:40	11:50	12:03	12:10	12:21
Y2	11:37	11:44	11:53	-	12:00	12:10	12:23	12:30	12:41
Y8	11:53	12:00	12:09	12:13	12:20	12:30	12:43	12:50	1:01
PM Service — Servicio vespertino									
Y2	12:17	12:24	12:33	-	12:40	12:50	1:03	1:10	1:21
Y8	12:33	12:40	12:49	12:53	1:00	1:10	1:23	1:30	1:41
Y2	12:57	1:04	1:13	-	1:20	1:30	1:43	1:50	2:01
Y8	1:13	1:20	1:29	1:33	1:40	1:50	2:03	2:10	2:21
Y2	1:37	1:44	1:53	-	2:00	2:10	2:23	2:30	2:41
Y8	1:53	2:00	2:09	2:13	2:20	2:30	2:43	2:50	3:01
Y2	2:17	2:24	2:33	-	2:40	2:50	3:03	3:10	3:21
Y8	2:33	2:40	2:49	2:53	3:00	3:10	3:23	3:30	3:41
Y2	2:57	3:04	3:13	-	3:20	3:30	3:43	3:50	4:01
Y8	3:13	3:20	3:29	3:33	3:40	3:50	4:03	4:10	4:21
Y2	3:37	3:44	3:53	-	4:00	4:10	4:23	4:30	4:41
Y8	3:53	4:00	4:09	4:13	4:20	4:30	4:43	4:50	5:01
Y2	4:17	4:24	4:33	-	4:40	4:50	5:03	5:10	5:21
Y8	4:33	4:40	4:49	4:53	5:00	5:10	5:23	5:30	5:41
Y2	4:57	5:04	5:13	-	5:20	5:30	5:43	5:50	6:01
Y8	5:13	5:20	5:29	5:33	5:40	5:50	6:03	6:10	6:21
Y2	5:37	5:44	5:53	-	6:00	6:10	6:23	6:30	6:41
Y8	5:53	6:00	6:09	6:13	6:20	6:30	6:43	6:50	7:01
Y2	6:21	6:27	6:35	-	6:40	6:49	6:59	7:05	7:15
Y8	6:37	6:43	6:51	6:55	7:00	7:09	7:19	7:25	7:35
Y2	7:01	7:07	7:15	-	7:20	7:29	7:39	7:45	7:55
Y8	7:17	7:23	7:31	7:35	7:40	7:49	7:59	8:05	8:15
Y2	7:41	7:47	7:55	-	8:00	8:09	8:19	8:25	8:35
Y8	7:58	8:04	8:11	8:15	8:20	8:28	8:38	8:43	8:51
Y2	8:22	8:28	8:35	-	8:40	8:48	8:58	9:03	9:11
Y2	8:42	8:48	8:55	-	9:00	9:08	9:18	9:23	9:31
Y2	9:02	9:08	9:15	-	9:20	9:28	9:38	9:43	9:51
Y2	9:24	9:30	9:37	-	9:42	9:50	10:00	10:05	10:13
Y2	9:48	9:53	10:00	-	10:05	10:12	10:20	10:25	10:33
Y2	10:11	10:16	10:23	-	10:28	10:35	10:43	10:48	10:56
Y2	10:34	10:39	10:46	-	10:51	10:58	11:06	11:11	11:19
Y2	10:58	11:03	11:10	-	11:15	11:22	11:30	11:35	11:43
Y2	11:28	11:33	11:40	-	11:45	11:52	12:00	12:05	12:13
Y2	11:58	12:03	12:10	-	12:15	12:22	12:30	12:35	12:43
After Midnight Service — Servicio después de la medianoche									
Y2	12:35	12:39	12:45	-	12:48	12:53	1:00	1:04	1:11
Y2	1:05	1:09	1:15	-	1:18	1:23	1:30	1:34	1:41
Y2	1:45	1:49	1:55	-	1:58	2:03	2:10	2:14	2:21
Y2	2:08	2:12	2:18	-	2:21	2:26	-	-	-
Y2	2:38	2:42	2:48	-	2:51	2:56	-	-	-

On five Federal holidays, Juneteenth, Columbus Day, Veterans' Day, Martin Luther King, Jr. Day, and Presidents' Day, the Saturday schedule will be in effect.

Metrobus proveerá servicio con horario de sábado durante los cinco días festivos de Juneteenth, Columbus Day, Veterans Day, Martin Luther King Jr. Day, y Presidents' Day.

Y2,7,8
Georgia Avenue-Maryland Line

Effective Sunday, June 16, 2024
A partir del domingo, 16 de junio de 2024

Northbound to Olney

Saturday — Sábados

Route Number	Paul S. Sarbanes Transit Center (Silver Spring) M	Georgia Ave. & Forest Glen Rd. (Forest Glen) M	Wheaton M	Glenmont M	Georgia Ave. & Connecticut Ave. (Aspen Hill)	Leisure World	Georgia Ave. & Norbeck Rd.	Georgia Ave. & Rt.108 (Olney)	MEDSTAR MONTGOMERY MEDICAL CENTER
AM Service — Servicio matutino									
Y2	5:55	6:03	6:09	6:17	6:25	-	6:30	6:37	6:40
Y2	6:18	6:26	6:32	6:40	6:48	-	6:53	7:00	7:03
Y2	6:40	6:48	6:54	7:02	7:10	-	7:15	7:22	7:25
Y8	7:00	7:08	7:14	7:22	7:30	7:35	7:37	7:44	7:47
Y2	7:20	7:28	7:34	7:42	7:50	-	7:55	8:02	8:05
Y8	7:40	7:49	7:55	8:04	8:14	8:19	8:21	8:29	8:32
Y2	8:00	8:09	8:15	8:24	8:34	-	8:40	8:48	8:51
Y8	8:20	8:29	8:35	8:44	8:54	8:59	9:01	9:09	9:12
Y2	8:40	8:50	8:56	9:06	9:15	-	9:21	9:30	9:34
Y8	9:00	9:10	9:16	9:26	9:35	9:40	9:42	9:51	9:55
Y2	9:20	9:30	9:36	9:46	9:55	-	10:01	10:10	10:14
Y8	9:40	9:50	9:56	10:06	10:15	10:20	10:22	10:31	10:35
Y2	10:00	10:13	10:20	10:32	10:42	-	10:48	10:57	11:01
Y8	10:20	10:33	10:40	10:52	11:02	11:07	11:09	11:18	11:22
Y2	10:40	10:53	11:00	11:12	11:22	-	11:28	11:37	11:41
Y8	11:00	11:13	11:20	11:32	11:42	11:47	11:49	11:58	12:02
Y2	11:20	11:33	11:40	11:52	12:02	-	12:08	12:17	12:21
Y8	11:40	11:53	12:00	12:12	12:22	12:27	12:29	12:38	12:42
PM Service — Servicio vespertino									
Y2	12:00	12:13	12:20	12:32	12:42	-	12:48	12:57	1:01
Y8	12:20	12:33	12:40	12:52	1:02	1:07	1:09	1:18	1:22
Y2	12:40	12:53	1:00	1:12	1:22	-	1:28	1:37	1:41
Y8	1:00	1:13	1:20	1:32	1:42	1:47	1:49	1:58	2:02
Y2	1:20	1:33	1:41	1:55	2:06	-	2:12	2:22	2:26
Y8	1:40	1:53	2:01	2:15	2:26	2:32	2:34	2:44	2:48
Y2	2:00	2:13	2:21	2:35	2:46	-	2:52	3:02	3:06
Y8	2:20	2:33	2:41	2:55	3:06	3:12	3:14	3:24	3:28
Y2	2:40	2:53	3:01	3:15	3:26	-	3:32	3:42	3:46
Y8	3:00	3:13	3:21	3:35	3:46	3:52	3:54	4:04	4:08
Y2	3:20	3:33	3:41	3:55	4:06	-	4:12	4:22	4:26
Y8	3:40	3:53	4:01	4:15	4:26	4:32	4:34	4:44	4:48
Y2	4:00	4:13	4:21	4:35	4:46	-	4:52	5:02	5:06
Y8	4:20	4:33	4:41	4:55	5:06	5:12	5:14	5:24	5:28
Y2	4:40	4:53	5:01	5:15	5:26	-	5:32	5:42	5:46
Y8	5:00	5:13	5:21	5:35	5:46	5:52	5:54	6:04	6:08
Y2	5:20	5:33	5:41	5:55	6:06	-	6:12	6:22	6:26
Y8	5:40	5:53	6:00	6:12	6:22	6:27	6:29	6:37	6:40
Y2	6:00	6:13	6:20	6:32	6:42	-	6:47	6:55	6:58
Y8	6:20	6:33	6:40	6:52	7:02	7:07	7:09	7:17	7:20
Y2	6:40	6:53	7:00	7:12	7:22	-	7:27	7:35	7:38
Y8	7:00	7:13	7:20	7:32	7:42	7:47	7:49	7:57	8:00
Y2	7:20	7:33	7:40	7:52	8:02	-	8:07	8:15	8:18
Y8	7:40	7:53	8:00	8:12	8:22	8:27	8:29	8:37	8:40
Y2	8:00	8:11	8:17	8:28	8:37	-	8:42	8:49	8:52
Y2	8:20	8:31	8:37	8:48	8:57	-	9:02	9:09	9:12
Y2	8:40	8:51	8:57	9:08	9:17	-	9:22	9:29	9:32
Y2	9:00	9:11	9:17	9:28	9:37	-	9:42	9:49	9:52
Y2	9:20	9:31	9:37	9:48	9:57	-	10:02	10:09	10:12
Y2	9:40	9:51	9:57	10:08	10:17	-	10:22	10:29	10:32
Y2	10:00	10:11	10:17	10:28	10:37	-	10:42	10:49	10:52
Y2	10:24	10:32	10:38	10:47	10:55	-	10:59	11:05	11:08
Y2	10:48	10:56	11:02	11:11	11:19	-	11:23	11:29	11:32
Y2	11:12	11:20	11:26	11:35	11:43	-	11:47	11:53	11:56
Y2	11:36	11:44	11:50	11:59	12:07	-	12:11	12:17	12:20
After Midnight Service — Servicio después de la medianoche									
Y2	12:00	12:07	12:12	12:19	12:26	-	12:30	12:36	12:39
Y2	12:25	12:32	12:37	12:44	12:51	-	12:55	1:01	1:04
Y2	12:55	1:02	1:07	1:14	1:21	-	1:25	1:31	1:34
Y2	1:25	1:32	1:37	1:44	1:51	-	1:55	2:01	2:04
Y2	1:55	2:02	2:07	2:14	2:21	-	2:25	2:31	2:34

On five Federal holidays, Juneteenth, Columbus Day, Veterans' Day, Martin Luther King, Jr. Day, and Presidents' Day, the Saturday schedule will be in effect.

Metrobus proveerá servicio con horario de sábado durante los cinco días festivos de Juneteenth, Columbus Day, Veterans Day, Martin Luther King Jr. Day, y Presidents' Day.

Y2,7,8

Georgia Avenue-Maryland Line

Effective Sunday, June 16, 2024

A partir del domingo, 16 de junio de 2024

Southbound to Silver Spring station

Sunday — Domingos

Route Number	Medstar Montgomery Medical Center	Georgia Ave. & Rt. 108 (Olney)	Georgia Ave. & Norbeck Rd.	Leisure World	Georgia Ave. & Connecticut Ave. (Aspen Hill)	Glenmont	Wheaton	Georgia Ave. & Forest Glen Rd. (Forest Glen)	(SILVER SPRING)
AM Service — Servicio matutino									
Y2	4:57	5:02	5:08	-	5:12	5:19	5:28	5:33	5:40
Y2	5:19	5:24	5:30	-	5:34	5:41	5:50	5:55	6:02
Y2	5:41	5:46	5:52	-	5:56	6:03	6:12	6:17	6:24
Y8	5:55	6:01	6:08	6:12	6:18	6:26	6:35	6:40	6:49
Y2	6:21	6:27	6:34	-	6:39	6:47	6:56	7:01	7:09
Y8	6:37	6:43	6:50	6:54	7:00	7:08	7:17	7:22	7:31
Y2	7:02	7:08	7:15	-	7:20	7:28	7:37	7:42	7:50
Y8	7:17	7:23	7:30	7:34	7:40	7:48	7:57	8:02	8:11
Y2	7:42	7:48	7:55	-	8:00	8:08	8:17	8:22	8:30
Y8	7:57	8:03	8:10	8:14	8:20	8:28	8:37	8:42	8:51
Y2	8:22	8:28	8:35	-	8:40	8:48	8:57	9:02	9:10
Y8	8:35	8:41	8:49	8:53	9:00	9:09	9:19	9:25	9:34
Y2	9:00	9:06	9:14	-	9:20	9:29	9:39	9:45	9:54
Y8	9:15	9:21	9:29	9:33	9:40	9:49	9:59	10:05	10:14
Y2	9:40	9:46	9:54	-	10:00	10:09	10:19	10:25	10:34
Y8	9:55	10:01	10:09	10:13	10:20	10:29	10:39	10:45	10:54
Y2	10:20	10:26	10:34	-	10:40	10:49	10:59	11:05	11:14
Y8	10:35	10:41	10:49	10:53	11:00	11:09	11:19	11:25	11:34
Y2	11:00	11:06	11:14	-	11:20	11:30	11:42	11:49	12:00
Y8	11:15	11:21	11:29	11:33	11:40	11:50	12:02	12:09	12:20
Y2	11:40	11:46	11:54	-	12:00	12:10	12:22	12:29	12:40
Y8	11:55	12:01	12:09	12:13	12:20	12:30	12:42	12:49	1:00
PM Service — Servicio vespertino									
Y2	12:20	12:26	12:34	-	12:40	12:50	1:02	1:09	1:20
Y8	12:35	12:41	12:49	12:53	1:00	1:10	1:22	1:29	1:40
Y2	1:00	1:06	1:14	-	1:20	1:30	1:42	1:49	2:00
Y8	1:15	1:21	1:29	1:33	1:40	1:50	2:02	2:09	2:20
Y2	1:40	1:46	1:54	-	2:00	2:10	2:22	2:29	2:40
Y8	1:55	2:01	2:09	2:13	2:20	2:30	2:42	2:49	3:00
Y2	2:20	2:26	2:34	-	2:40	2:50	3:02	3:09	3:20
Y8	2:35	2:41	2:49	2:53	3:00	3:10	3:22	3:29	3:40
Y2	3:00	3:06	3:14	-	3:20	3:30	3:42	3:49	4:00
Y8	3:15	3:21	3:29	3:33	3:40	3:50	4:02	4:09	4:20
Y2	3:40	3:46	3:54	-	4:00	4:10	4:22	4:29	4:40
Y8	3:55	4:01	4:09	4:13	4:20	4:30	4:42	4:49	5:00
Y2	4:20	4:26	4:34	-	4:40	4:50	5:02	5:09	5:20
Y8	4:35	4:41	4:49	4:53	5:00	5:10	5:22	5:29	5:40
Y2	5:02	5:08	5:15	-	5:20	5:29	5:39	5:46	5:55
Y8	5:16	5:22	5:29	5:33	5:40	5:49	5:59	6:06	6:15
Y2	5:42	5:48	5:55	-	6:00	6:09	6:19	6:26	6:35
Y8	5:56	6:02	6:09	6:13	6:20	6:29	6:39	6:46	6:55
Y2	6:22	6:28	6:35	-	6:40	6:49	6:59	7:06	7:15
Y8	6:36	6:42	6:49	6:53	7:00	7:09	7:19	7:26	7:35
Y2	7:02	7:08	7:15	-	7:20	7:29	7:39	7:46	7:55
Y8	7:16	7:22	7:29	7:33	7:40	7:49	7:59	8:06	8:15
Y2	7:42	7:48	7:55	-	8:00	8:09	8:19	8:26	8:35
Y8	7:56	8:02	8:09	8:13	8:20	8:29	8:39	8:46	8:55
Y2	8:23	8:29	8:35	-	8:40	8:47	8:55	9:00	9:08
Y2	8:43	8:49	8:55	-	9:00	9:07	9:15	9:20	9:28
Y2	9:03	9:09	9:15	-	9:20	9:27	9:35	9:40	9:48
Y2	9:25	9:31	9:37	-	9:42	9:49	9:57	10:02	10:10
Y2	9:49	9:55	10:01	-	10:06	10:13	10:21	10:26	10:34
Y2	10:13	10:19	10:25	-	10:30	10:37	10:45	10:50	10:58
Y2	10:37	10:43	10:49	-	10:54	11:01	11:09	11:14	11:22
Y2	11:02	11:07	11:13	-	11:17	11:24	11:30	11:35	11:44
Y2	11:32	11:37	11:43	-	11:47	11:54	12:00	12:05	12:14
After Midnight Service — Servicio después de la medianoche									
Y2	12:02	12:07	12:13	-	12:17	12:24	12:30	12:35	12:44
Y2	12:32	12:37	12:43	-	12:47	12:54	1:00	1:05	1:14
Y2	1:02	1:07	1:13	-	1:17	1:24	1:30	1:35	1:44
Y2	1:45	1:50	1:56	-	2:00	2:07	2:13	2:18	2:27
Y2	2:08	2:13	2:19	-	2:23	2:30	-	-	-
Y2	2:38	2:43	2:49	-	2:53	3:00	-	-	-

Y2,7,8

Georgia Avenue-Maryland Line

Effective Sunday, June 16, 2024

A partir del domingo, 16 de junio de 2024

Northbound to Olney

Sunday — Domingos

Route Number	Paul S. Sarbanes Transit Center (Silver Spring) M	Georgia Ave. & Forest Glen Rd. (Forest Glen) M	Wheaton M	Glenmont M	Georgia Ave. & Connecticut Ave. (Aspen Hill)	Leisure World	Georgia Ave. & Norbeck Rd.	Georgia Ave. & Rt.108 (Olney)	MEDSTAR MONTGOMERY MEDICAL CENTER
AM Service — Servicio matutino									
Y2	5:55	6:03	6:09	6:17	6:25	-	6:30	6:37	6:40
Y2	6:18	6:26	6:32	6:40	6:48	-	6:53	7:00	7:03
Y2	6:40	6:48	6:54	7:02	7:10	-	7:15	7:22	7:25
Y8	7:00	7:08	7:14	7:22	7:30	7:35	7:37	7:44	7:47
Y2	7:20	7:28	7:34	7:42	7:50	-	7:55	8:02	8:05
Y8	7:40	7:48	7:54	8:02	8:10	8:15	8:17	8:24	8:27
Y2	8:00	8:09	8:16	8:25	8:34	-	8:39	8:47	8:50
Y8	8:20	8:29	8:36	8:45	8:54	8:59	9:01	9:09	9:12
Y2	8:40	8:49	8:56	9:05	9:14	-	9:19	9:27	9:30
Y8	9:00	9:09	9:16	9:25	9:34	9:39	9:41	9:49	9:52
Y2	9:20	9:29	9:36	9:45	9:54	-	9:59	10:07	10:10
Y8	9:40	9:51	9:58	10:09	10:18	10:23	10:25	10:34	10:39
Y2	10:00	10:11	10:18	10:29	10:38	-	10:43	10:52	10:57
Y8	10:20	10:31	10:38	10:49	10:58	11:03	11:05	11:14	11:19
Y2	10:40	10:51	10:58	11:09	11:18	-	11:23	11:32	11:37
Y8	11:00	11:11	11:18	11:29	11:38	11:43	11:45	11:54	11:59
Y2	11:20	11:31	11:38	11:49	11:58	-	12:03	12:12	12:17
Y8	11:40	11:51	11:58	12:09	12:18	12:23	12:25	12:34	12:39
PM Service — Servicio vespertino									
Y2	12:00	12:11	12:18	12:31	12:41	-	12:46	12:55	12:58
Y8	12:20	12:31	12:38	12:51	1:01	1:06	1:08	1:17	1:20
Y2	12:40	12:51	12:58	1:11	1:21	-	1:26	1:35	1:38
Y8	1:00	1:11	1:18	1:31	1:41	1:46	1:48	1:57	2:00
Y2	1:20	1:31	1:38	1:51	2:01	-	2:06	2:15	2:18
Y8	1:40	1:51	1:58	2:11	2:21	2:26	2:28	2:37	2:40
Y2	2:00	2:11	2:18	2:31	2:41	-	2:46	2:55	2:58
Y8	2:20	2:31	2:38	2:51	3:01	3:06	3:08	3:17	3:20
Y2	2:40	2:51	2:58	3:11	3:21	-	3:26	3:35	3:38
Y8	3:00	3:11	3:18	3:31	3:41	3:46	3:48	3:57	4:00
Y2	3:20	3:31	3:38	3:51	4:01	-	4:06	4:15	4:18
Y8	3:40	3:51	3:58	4:11	4:21	4:26	4:28	4:37	4:40
Y2	4:00	4:11	4:18	4:31	4:41	-	4:46	4:55	4:58
Y8	4:20	4:31	4:38	4:51	5:01	5:06	5:08	5:17	5:20
Y2	4:40	4:51	4:58	5:11	5:21	-	5:26	5:35	5:38
Y8	5:00	5:11	5:18	5:31	5:41	5:46	5:48	5:57	6:00
Y2	5:20	5:31	5:38	5:51	6:01	-	6:06	6:15	6:18
Y8	5:40	5:51	5:58	6:11	6:21	6:26	6:28	6:37	6:40
Y2	6:00	6:11	6:18	6:31	6:41	-	6:46	6:55	6:58
Y8	6:20	6:31	6:38	6:51	7:01	7:06	7:08	7:17	7:20
Y2	6:40	6:51	6:58	7:09	7:18	-	7:23	7:30	7:33
Y8	7:00	7:11	7:18	7:29	7:38	7:43	7:45	7:52	7:55
Y2	7:20	7:31	7:38	7:49	7:58	-	8:03	8:10	8:13
Y8	7:40	7:51	7:58	8:09	8:18	8:23	8:25	8:32	8:35
Y2	8:00	8:09	8:14	8:23	8:31	-	8:35	8:41	8:44
Y2	8:20	8:29	8:34	8:43	8:51	-	8:55	9:01	9:04
Y2	8:40	8:49	8:54	9:03	9:11	-	9:15	9:21	9:24
Y2	9:00	9:09	9:14	9:23	9:31	-	9:35	9:41	9:44
Y2	9:20	9:29	9:34	9:43	9:51	-	9:55	10:01	10:04
Y2	9:40	9:49	9:54	10:03	10:11	-	10:15	10:21	10:24
Y2	10:00	10:09	10:14	10:23	10:31	-	10:35	10:41	10:44
Y2	10:24	10:33	10:38	10:46	10:54	-	10:58	11:04	11:07
Y2	10:48	10:57	11:02	11:10	11:18	-	11:22	11:28	11:31
Y2	11:12	11:21	11:26	11:34	11:42	-	11:46	11:52	11:55
Y2	11:36	11:45	11:50	11:58	12:06	-	12:10	12:16	12:19
After Midnight Service — Servicio después de la medianoche									
Y2	12:00	12:09	12:14	12:22	12:30	-	12:34	12:40	12:43
Y2	12:25	12:33	12:38	12:44	12:51	-	12:55	1:01	1:04
Y2	12:55	1:03	1:08	1:14	1:21	-	1:25	1:31	1:34
Y2	1:25	1:33	1:38	1:44	1:51	-	1:55	2:01	2:04
Y2	1:55	2:03	2:08	2:14	2:21	-	2:25	2:31	2:34

How to use this timetable

- Use the map to find the stops closest to where you will get on and off the bus.
- Select the schedule (Weekday, Saturday, Sunday) for when you will travel. Along the top of the schedule, find the stop at or nearest the point where you will get on the bus. Follow that column down to the time you want to leave.
- Use the same method to find the times the bus is scheduled to arrive at the stop where you will get off the bus.
- If the bus stop is not listed, use the time shown for the bus stop before it as the time to wait at the stop.
- The end-of-the-line or last stop is listed in ALL CAPS on the schedule.

Cómo Usar este Horario

- Use este mapa para localizar las paradas más cercanas a donde se subirá y bajará del autobús.
- Seleccione el horario (Entre semana, sábado, domingo) de cuando viajará. A lo largo de la parte superior del horario, localice la parada o el punto más cercano a la parada en la que se subirá al autobús. Siga esa columna hacia abajo hasta la hora en la que desee salir.
- Utilice el mismo método para localizar las horas en que el autobús está programado para llegar a la parada en donde desea bajarse del autobús.
- Si la parada del autobús no está listada use la hora que se muestra en la parada anterior como la hora de espera en la parada.
- El final de la ruta o la última parada del autobús aparece en letras MAYÚSCULAS en el horario.

English-Español Effective 6-25-23

Z2

Colesville-Ashton Line

metrobus

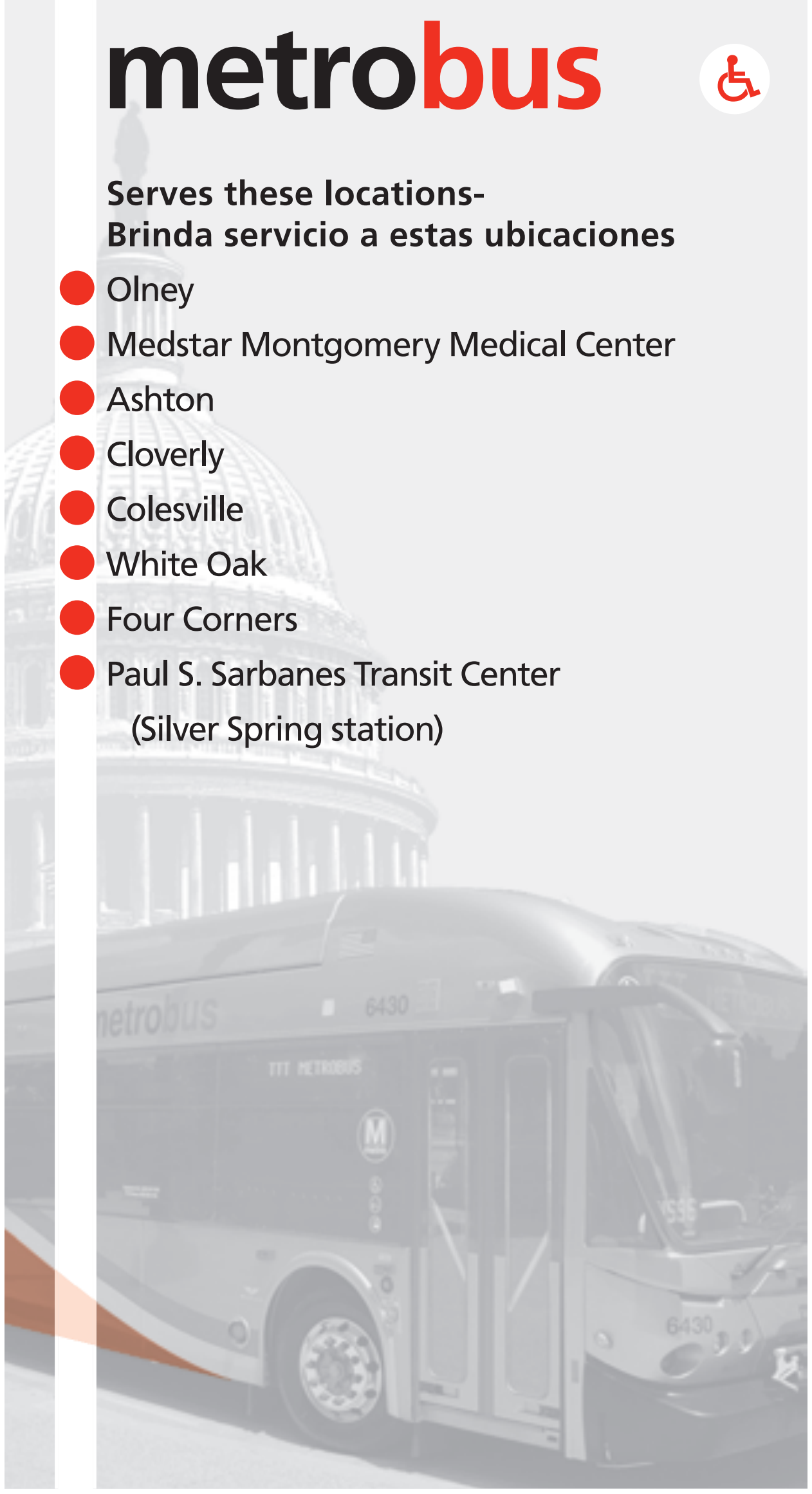

Serves these locations-
Brinda servicio a estas ubicaciones

- Olney
- Medstar Montgomery Medical Center
- Ashton
- Cloverly
- Colesville
- White Oak
- Four Corners
- Paul S. Sarbanes Transit Center
  (Silver Spring station)

www.wmata.com
Information Anytime 202-637-7000 TTY 202-962-2033

Washington
Metropolitan Area
Transit Authority

A District of Columbia,
Maryland and Virginia
Transit Partnership

Z2
Colesville-Ashton Line

Effective Sunday, June 25, 2023

A partir del domingo, 25 de junio de 2023

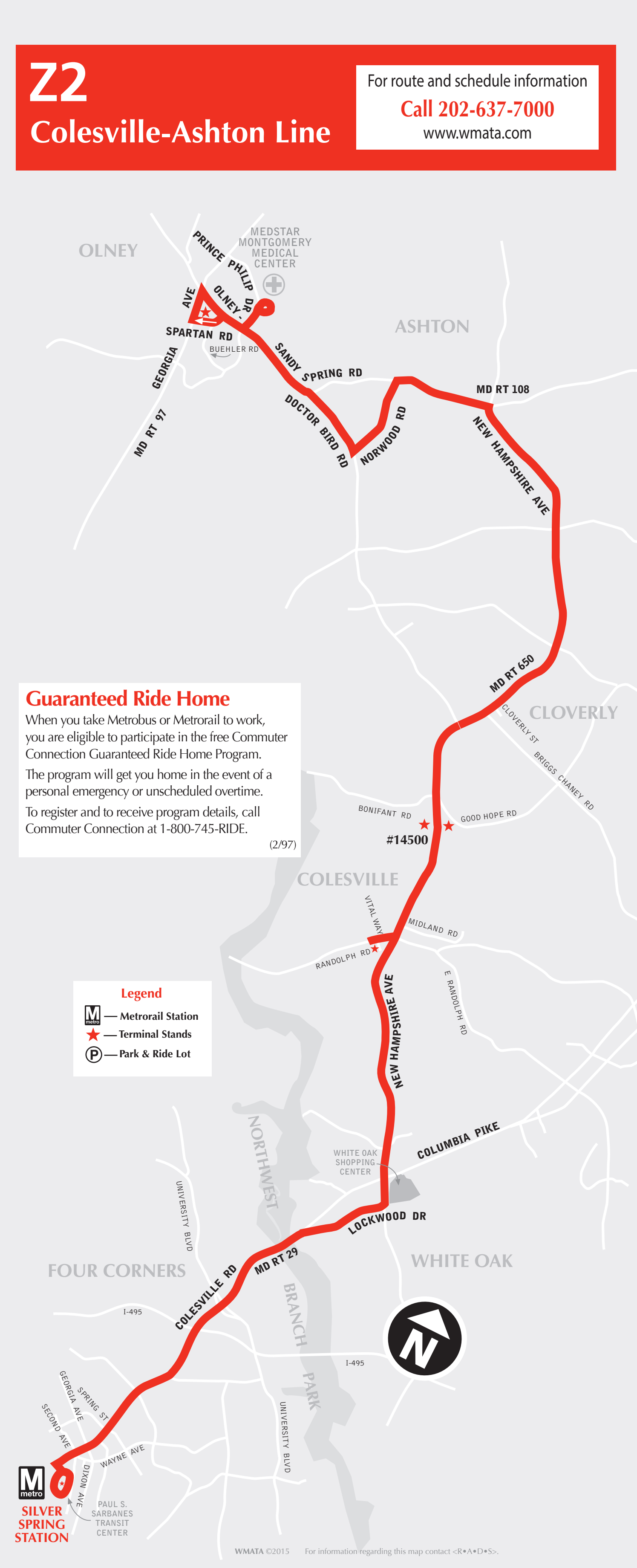

Z2

Colesville-Ashton Line

For route and schedule information
Call 202-637-7000
www.wmata.com

Guaranteed Ride Home

When you take Metrobus or Metrorail to work, you are eligible to participate in the free Commuter Connection Guaranteed Ride Home Program.

The program will get you home in the event of a personal emergency or unscheduled overtime.

To register and to receive program details, call Commuter Connection at 1-800-745-RIDE.

(2/97)

Legend

- M — Metrorail Station
- ★ — Terminal Stands
- Ⓟ — Park & Ride Lot

WMATA ©2015 For information regarding this map contact <R•A•D•S>.

OLNEY
PRINCE PHILIP DR
MEDSTAR MONTGOMERY MEDICAL CENTER
OLNEY
DR
AVE
SPARTAN RD
BUEHLER RD
GEORGIA
MD RT 97
SANDY SPRING RD
ASHTON
MD RT 108
DOCTOR BIRD RD
NORWOOD RD
NEW HAMPSHIRE AVE
MD RT 650
CLOVERLY
CLOVERLY ST
BRIGGS CHANEY RD
BONIFANT RD
GOOD HOPE RD
#14500
COLESVILLE
VITAL WAY
MIDLAND RD
RANDOLPH RD
E RANDOLPH RD
NEW HAMPSHIRE AVE
NORTHWEST
WHITE OAK SHOPPING CENTER
COLUMBIA PIKE
LOCKWOOD DR
UNIVERSITY BLVD
FOUR CORNERS
MD RT 29
WHITE OAK
COLESVILLE RD
BRANCH
I-495
I-495
PARK
N
GEORGIA AVE
SPRING ST
SECOND AVE
WAYNE AVE
UNIVERSITY BLVD
DIXON AVE
SILVER SPRING STATION
PAUL S. SARBANES TRANSIT CENTER

Z2
Colesville-Ashton Line

Effective Sunday, June 25, 2023
A partir del domingo, 25 de junio de 2023

Southbound To Silver Spring station

Monday thru Friday — De Lunes a viernes

Route Number	Spartan & Buehler Rds. (Olney)	Medstar Mont. Med. Ctr.	Norwood Rd. & Doctor Bird Rd.	New Hampshire Ave. & Olney-Sandy Spring Rd. (Ashton)	New Hampshire Ave. & Cloverly St.	New Hampshire Ave. & Randolph Rd. (Colesville)	Lockwood Dr. & New Hampshire Ave. (White Oak)	Colesville Rd. & University Blvd. (Four Corners)	Paul S. Sarbanes Transit Center (SILVER SPRING) M
AM Service — Servicio matutino									
Z2	-	-	-	-	-	5:59	6:05	6:11	6:21
Z2	6:41	6:47	6:53	6:59	7:06	7:13	7:20	7:30	7:39
Z2	7:44	7:51	7:58	8:04	8:11	8:18	8:25	8:33	8:45
Z2	8:44	8:51	8:58	9:04	9:11	9:18	9:25	9:33	9:45
PM Service — Servicio vespertino									
Z2	2:59	3:06	3:13	3:19	3:26	3:33	3:40	3:48	4:00
Z2	3:56	4:04	4:12	4:18	4:25	4:33	4:40	4:47	4:58
Z2	4:56	5:04	5:12	5:18	5:25	5:33	5:40	5:47	5:58
Z2	5:56	6:04	6:12	6:18	6:25	6:33	6:40	6:47	6:58

On five Federal holidays, Juneteenth, Columbus Day, Veterans' Day, Martin Luther King, Jr. Day, and Presidents' Day, this route will have no service.

Esta ruta no prestará servicio durante los cinco días festivos de Juneteenth, Columbus Day, Veterans Day, Martin Luther King Jr. Day, y Presidents' Day.

Northbound To Olney

Monday thru Friday — De Lunes a viernes

Route Number	Paul S. Sarbanes Transit Center (Silver Spring) M	Colesville Rd. & University Blvd. (Four Corners)	Lockwood Dr. & New Hampshire Ave. (White Oak)	New Hampshire Ave. & E.Randolph Rd. (Colesville)	New Hampshire Ave. & Cloverly St.	Olney-Sandy Spring Rd. & New Hampshire Ave. (Ashton)	Norwood Rd. & Doctor Bird Rd.	Medstar Mont. Med. Ctr.	Spartan & Buehler Rds. (OLNEY)
AM Service — Servicio matutino									
Z2	5:40	5:49	5:53	6:01	6:06	6:14	6:19	6:24	6:28
Z2	6:40	6:50	6:55	7:04	7:10	7:18	7:24	7:30	7:34
Z2	7:40	7:50	7:55	8:04	8:10	8:18	8:24	8:30	8:34
PM Service — Servicio vespertino									
Z2	2:40	2:55	3:01	3:10	3:16	3:25	3:30	3:36	3:40
Z2	3:40	3:55	4:01	4:10	4:16	4:25	4:30	4:36	4:40
Z2	4:40	4:55	5:01	5:10	5:16	5:25	5:30	5:36	5:40
Z2	5:40	5:55	6:01	6:10	6:16	6:24	6:29	6:35	6:39
Z2	6:40	6:55	7:01	7:10	7:16	7:24	7:29	7:35	7:39

On five Federal holidays, Juneteenth, Columbus Day, Veterans' Day, Martin Luther King, Jr. Day, and Presidents' Day, this route will have no service.

Esta ruta no prestará servicio durante los cinco días festivos de Juneteenth, Columbus Day, Veterans Day, Martin Luther King Jr. Day, y Presidents' Day.

How to use this timetable

- Use the map to find the stops closest to where you will get on and off the bus.
- Select the schedule (Weekday, Saturday, Sunday) for when you will travel. Along the top of the schedule, find the stop at or nearest the point where you will get on the bus. Follow that column down to the time you want to leave.
- Use the same method to find the times the bus is scheduled to arrive at the stop where you will get off the bus.
- If the bus stop is not listed, use the time shown for the bus stop before it as the time to wait at the stop.
- The end-of-the-line or last stop is listed in ALL CAPS on the schedule.

Cómo Usar este Horario

- Use este mapa para localizar las paradas más cercanas a donde se subirá y bajará del autobús.
- Seleccione el horario (Entre semana, sábado, domingo) de cuando viajará. A lo largo de la parte superior del horario, localice la parada o el punto más cercano a la parada en la que se subirá al autobús. Siga esa columna hacia abajo hasta la hora en la que desee salir.
- Utilice el mismo método para localizar las horas en que el autobús está programado para llegar a la parada en donde desea bajarse del autobús.
- Si la parada del autobús no está listada use la hora que se muestra en la parada anterior como la hora de espera en la parada.
- El final de la ruta o la última parada del autobús aparece en letras MAYÚSCULAS en el horario.

English-Español Effective 6-25-23

Z6,8

Silver Spring-Fairland Line

metrobus ♿

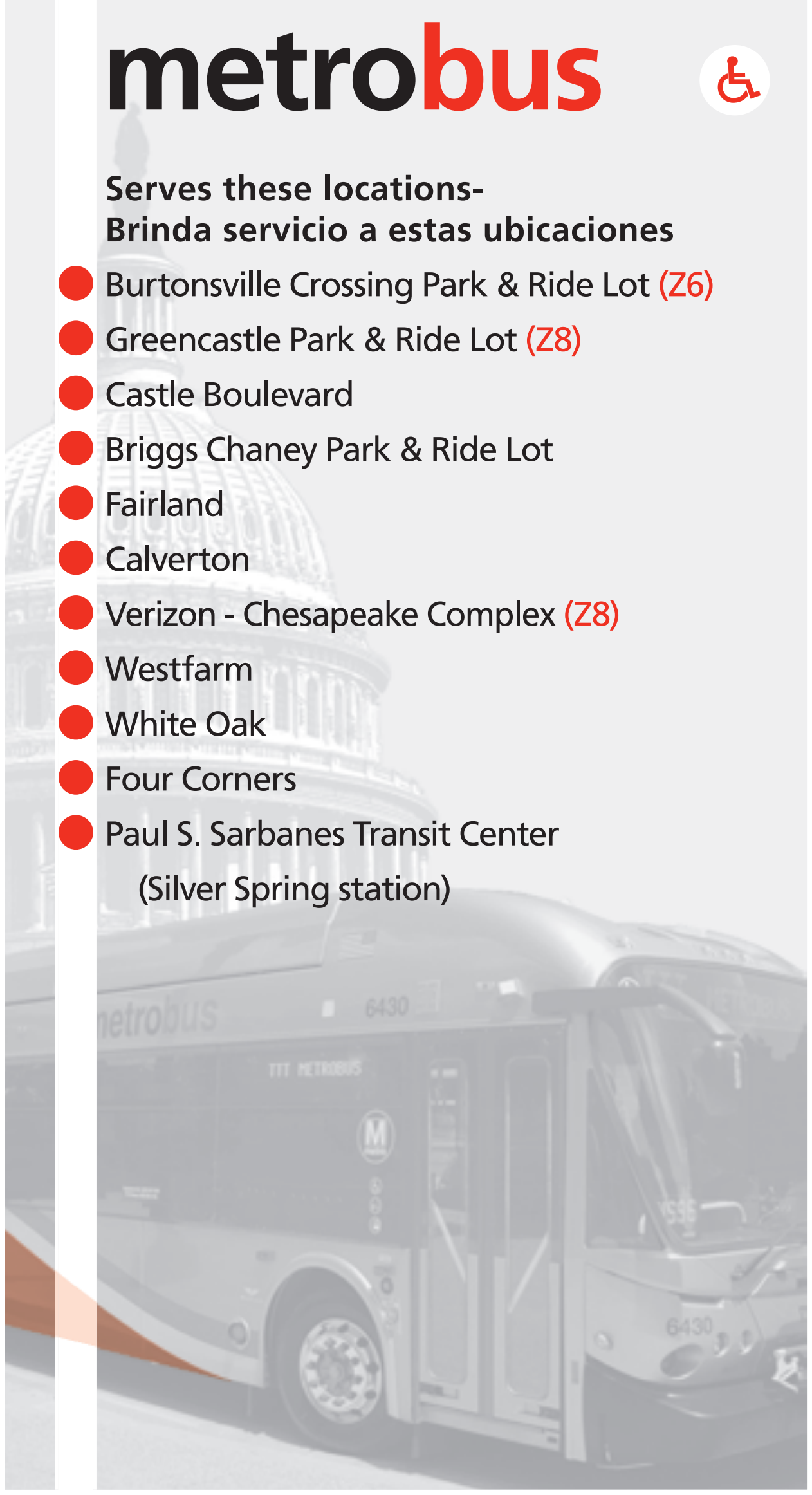

Serves these locations-
Brinda servicio a estas ubicaciones

- ● Burtonsville Crossing Park & Ride Lot (Z6)
- ● Greencastle Park & Ride Lot (Z8)
- ● Castle Boulevard
- ● Briggs Chaney Park & Ride Lot
- ● Fairland
- ● Calverton
- ● Verizon - Chesapeake Complex (Z8)
- ● Westfarm
- ● White Oak
- ● Four Corners
- ● Paul S. Sarbanes Transit Center (Silver Spring station)

www.wmata.com
Information Anytime 202-637-7000 TTY 202-962-2033

Washington
Metropolitan Area
Transit Authority

A District of Columbia,
Maryland and Virginia
Transit Partnership

Z6,8 Silver Spring-Fairland Line

For route and schedule information
Call 202-637-7000
www.wmata.com

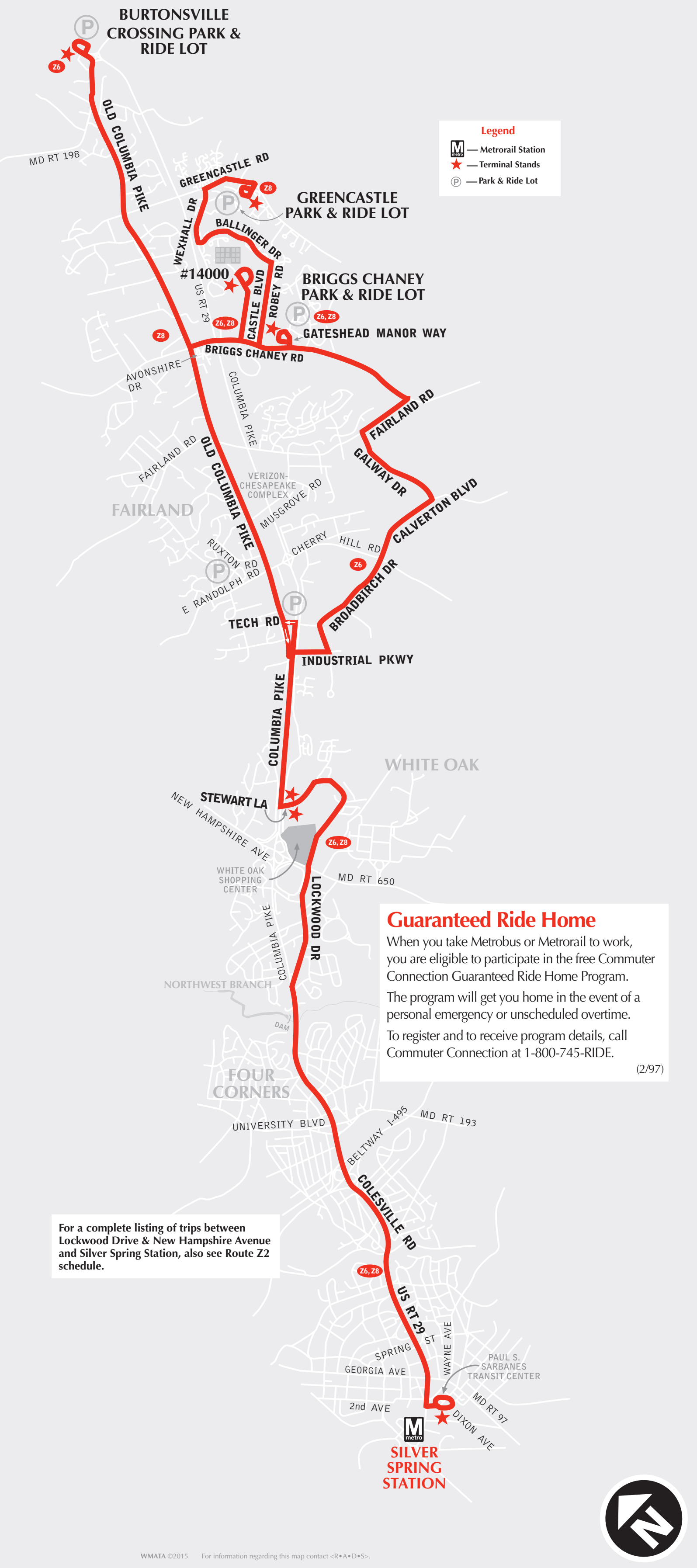
BURTONSVILLE CROSSING PARK & RIDE LOT
Z6
OLD COLUMBIA PIKE
MD RT 198
GREENCASTLE RD
Z8
GREENCASTLE PARK & RIDE LOT
WEXHALL DR
BALLINGER DR
#14000
US RT 29
CASTLE BLVD
ROBEY RD
BRIGGS CHANEY PARK & RIDE LOT
Z6, Z8
GATESHEAD MANOR WAY
Z8
BRIGGS CHANEY RD
AVONSHIRE DR
COLUMBIA PIKE
FAIRLAND RD
GALWAY DR
FAIRLAND RD
OLD COLUMBIA PIKE
FAIRLAND
VERIZON-CHESAPEAKE COMPLEX
MUSGROVE RD
CALVERTON BLVD
CHERRY HILL RD
Z6
RUXTON RD
E RANDOLPH RD
BROADBIRCH DR
TECH RD
INDUSTRIAL PKWY
COLUMBIA PIKE
WHITE OAK
STEWART LA
NEW HAMPSHIRE AVE
Z6, Z8
WHITE OAK SHOPPING CENTER
MD RT 650
LOCKWOOD DR
COLUMBIA PIKE
NORTHWEST BRANCH
DAM
FOUR CORNERS
UNIVERSITY BLVD
BELTWAY I-495
MD RT 193
COLESVILLE RD
Z6, Z8
US RT 29
SPRING ST
GEORGIA AVE
WAYNE AVE
PAUL S. SARBANES TRANSIT CENTER
MD RT 97
2nd AVE
DIXON AVE
SILVER SPRING STATION
Legend
— Metrorail Station
★ — Terminal Stands
Ⓟ — Park & Ride Lot

Guaranteed Ride Home

When you take Metrobus or Metrorail to work, you are eligible to participate in the free Commuter Connection Guaranteed Ride Home Program.

The program will get you home in the event of a personal emergency or unscheduled overtime.

To register and to receive program details, call Commuter Connection at 1-800-745-RIDE.

(2/97)

For a complete listing of trips between Lockwood Drive & New Hampshire Avenue and Silver Spring Station, also see Route Z2 schedule.

WMATA ©2015

For information regarding this map contact <R•A•D•S>.

Z6,8

Silver Spring-Fairland Line

Effective Sunday, June 25, 2023

A partir del domingo, 25 de junio de 2023

Southbound To Silver Spring station

Monday thru Friday — De Lunes a viernes

Route Number	Burtonsville Crossing Park & Ride Lot	Greencastle Park & Ride	Old Columbia Pike & Greencastle Rd.	#14000 Castle Blvd.	Briggs Chaney Park & Ride Lot	#14000 Castle Blvd.	Old Columbia Pike & Avonshire Drive	Old Columbia Pike & Ruxton Road	Broadbirch Dr. & Plum Orchard Dr. (Westfarm)	Stewart La. & Old Columbia Pike (White Oak)	Lockwood Dr. & New Hampshire Ave. (White Oak)	Colesville Rd. & University Blvd. (Four Corners)	Paul S. Sarbanes Transit Center (SILVER SPRING)
AM Service — Servicio matutino													
Z8	-	-	-	-	-	-	-	-	-	4:24	4:30	4:36	4:45
Z8	-	-	-	-	-	-	-	-	-	4:39	4:45	4:51	5:00
Z8	-	4:31	-	-	4:37	4:42	4:46	4:49	-	4:54	5:00	5:06	5:15
Z6	-	-	-	4:48	4:54	-	-	-	5:04	5:09	5:15	5:21	5:30
Z8	-	5:00	-	-	5:07	5:11	5:15	5:18	-	5:24	5:30	5:36	5:46
Z6	-	-	-	5:18	5:24	-	-	-	5:34	5:39	5:45	5:51	6:00
Z8	-	5:25	-	-	5:32	5:36	5:40	5:43	-	5:49	5:55	6:01	6:11
Z6	-	-	-	5:47	5:52	-	-	-	6:03	6:09	6:15	6:21	6:31
Z8	-	5:58	-	-	6:05	6:09	6:13	6:17	-	6:23	6:30	6:39	6:49
Z6	-	-	-	6:17	6:22	-	-	-	6:33	6:39	6:45	6:51	7:01
Z8	-	6:28	-	-	6:35	6:39	6:43	6:47	-	6:53	7:00	7:09	7:19
Z6	-	-	-	6:39	6:44	-	-	-	6:56	7:03	7:10	7:19	7:29
Z8	-	6:54	-	-	7:02	7:07	7:12	7:16	-	7:23	7:30	7:41	7:54
Z6	-	-	-	7:14	7:19	-	-	-	7:31	7:38	7:45	7:54	8:04
Z8	-	7:24	-	-	7:32	7:37	7:42	7:46	-	7:53	8:00	8:11	8:24
Z6	-	-	-	7:44	7:49	-	-	-	8:00	8:08	8:15	8:26	8:39
Z8	-	7:59	-	-	8:07	8:12	8:17	8:21	-	8:28	8:35	8:46	8:59
Z6	-	-	-	8:14	8:19	-	-	-	8:30	8:38	8:45	8:56	9:09
Z8	-	8:26	-	-	8:34	8:40	8:44	8:48	-	8:54	9:00	9:07	9:17
Z6	-	-	-	8:44	8:49	-	-	-	9:00	9:08	9:15	9:26	9:39
Z8	-	9:01	-	-	9:09	9:15	9:19	9:23	-	9:29	9:35	9:42	9:52
Z6	9:05	-	9:10	9:17	9:21	-	-	-	9:32	9:39	9:45	9:52	10:02
Z8	-	9:26	-	-	9:34	9:40	9:44	9:48	-	9:54	10:00	10:07	10:17
Z6	9:35	-	9:40	9:47	9:51	-	-	-	10:02	10:09	10:15	10:22	10:32
Z8	-	9:59	-	-	10:06	10:10	10:14	10:18	-	10:24	10:30	10:37	10:48
Z6	10:05	-	10:10	10:17	10:21	-	-	-	10:32	10:39	10:45	10:52	11:03
Z8	-	10:29	-	-	10:36	10:40	10:44	10:48	-	10:54	11:00	11:07	11:18
Z6	10:35	-	10:40	10:47	10:51	-	-	-	11:02	11:09	11:15	11:22	11:33
Z8	-	10:59	-	-	11:06	11:10	11:14	11:18	-	11:24	11:30	11:37	11:48
Z6	11:05	-	11:10	11:17	11:21	-	-	-	11:32	11:39	11:45	11:52	12:03
Z8	-	11:29	-	-	11:36	11:40	11:44	11:48	-	11:54	12:00	12:07	12:18
Z6	11:35	-	11:40	11:47	11:51	-	-	-	12:02	12:09	12:15	12:22	12:33
Z8	-	11:59	-	-	12:06	12:10	12:14	12:18	-	12:24	12:30	12:37	12:48

Z6,8

Silver Spring-Fairland Line

Effective Sunday, June 25, 2023

A partir del domingo, 25 de junio de 2023

Southbound To Silver Spring station

Monday thru Friday — De Lunes a viernes

Route Number	Burtonsville Crossing Park & Ride Lot	Greencastle Park & Ride	Old Columbia Pike & Greencastle Rd.	#14000 Castle Blvd.	Briggs Chaney Park & Ride Lot	#14000 Castle Blvd.	Old Columbia Pike & Avonshire Drive	Old Columbia Pike & Ruxton Road	Broadbirch Dr. & Plum Orchard Dr. (Westfarm)	Stewart La. & Old Columbia Pike (White Oak)	Lockwood Dr. & New Hampshire Ave. (White Oak)	Colesville Rd. & University Blvd. (Four Corners)	Paul S. Sarbanes Transit Center (SILVER SPRING)
PM Service — Servicio vespertino													
Z6	12:05	-	12:10	12:17	12:21	-	-	-	12:32	12:39	12:45	12:52	1:03
Z8	-	12:29	-	-	12:36	12:40	12:44	12:48	-	12:54	1:00	1:07	1:18
Z6	12:35	-	12:40	12:47	12:51	-	-	-	1:02	1:09	1:15	1:22	1:33
Z8	-	12:59	-	-	1:06	1:10	1:14	1:18	-	1:24	1:30	1:37	1:48
Z6	1:05	-	1:10	1:17	1:21	-	-	-	1:32	1:39	1:45	1:52	2:03
Z8	-	1:29	-	-	1:36	1:40	1:44	1:48	-	1:54	2:00	2:07	2:18
Z6	1:35	-	1:40	1:47	1:51	-	-	-	2:02	2:09	2:15	2:22	2:33
Z8	-	1:55	-	-	2:02	2:07	2:12	2:16	-	2:23	2:30	2:37	2:49
Z6	2:02	-	2:07	2:16	2:21	-	-	-	2:33	2:41	2:48	2:55	3:07
Z8	-	2:28	-	-	2:35	2:40	2:45	2:49	-	2:56	3:03	3:10	3:22
Z6	2:32	-	2:37	2:46	2:51	-	-	-	3:03	3:11	3:18	3:25	3:37
Z8	-	2:55	-	-	3:02	3:07	3:12	3:16	-	3:23	3:30	3:37	3:49
Z6	3:04	-	3:09	3:18	3:23	-	-	-	3:35	3:43	3:50	3:57	4:09
Z8	-	3:25	-	-	3:32	3:37	3:42	3:46	-	3:53	4:00	4:07	4:19
Z6	3:29	-	3:34	3:43	3:48	-	-	-	4:00	4:08	4:15	4:22	4:34
Z8	-	3:55	-	-	4:02	4:07	4:12	4:16	-	4:23	4:30	4:37	4:49
Z6	4:04	-	4:09	4:18	4:23	-	-	-	4:35	4:43	4:50	4:57	5:09
Z8	-	4:26	-	-	4:33	4:38	4:43	4:47	-	4:54	5:00	5:07	5:19
Z6	4:32	-	4:37	4:45	4:50	-	-	-	5:01	5:09	5:15	5:22	5:34
Z8	-	4:56	-	-	5:03	5:08	5:13	5:17	-	5:24	5:30	5:37	5:49
Z6	5:07	-	5:12	5:20	5:25	-	-	-	5:36	5:44	5:50	5:57	6:09
Z8	-	5:26	-	-	5:33	5:38	5:43	5:47	-	5:54	6:00	6:07	6:19
Z6	5:32	-	5:37	5:45	5:50	-	-	-	6:01	6:09	6:15	6:22	6:34
Z8	-	6:00	-	-	6:06	6:10	6:14	6:18	-	6:24	6:30	6:36	6:47
Z6	6:09	-	6:14	6:22	6:26	-	-	-	6:37	6:44	6:50	6:56	7:07
Z8	-	6:30	-	-	6:36	6:40	6:44	6:48	-	6:54	7:00	7:06	7:17
Z6	6:34	-	6:39	6:47	6:51	-	-	-	7:02	7:09	7:15	7:21	7:32
Z8	-	7:00	-	-	7:06	7:10	7:14	7:18	-	7:24	7:30	7:36	7:47
Z6	7:04	-	7:09	7:17	7:21	-	-	-	7:32	7:39	7:45	7:51	8:02
Z8	-	7:30	-	-	7:36	7:40	7:44	7:48	-	7:54	8:00	8:06	8:17
Z6	7:34	-	7:39	7:47	7:51	-	-	-	8:02	8:09	8:15	8:21	8:32
Z8	-	8:01	-	-	8:08	8:12	8:16	8:20	-	8:25	8:30	8:35	8:44
Z6	8:09	-	8:14	8:21	8:24	-	-	-	8:34	8:40	8:45	8:50	8:59
Z8	-	8:31	-	-	8:38	8:42	8:46	8:50	-	8:55	9:00	9:05	9:14
Z6	8:39	-	8:44	8:51	8:54	-	-	-	9:04	9:10	9:15	9:20	9:29
Z8	-	9:01	-	-	9:08	9:12	9:16	9:20	-	9:25	9:30	9:35	9:44
Z6	9:09	-	9:14	9:21	9:24	-	-	-	9:34	9:40	9:45	9:50	9:59
Z8	-	9:31	-	-	9:38	9:42	9:46	9:50	-	9:55	10:00	10:05	10:14
Z6	9:39	-	9:44	9:51	9:54	-	-	-	10:04	10:10	10:15	10:20	10:29
Z8	-	10:05	-	-	10:11	10:15	10:19	10:22	-	10:27	10:32	10:37	10:45
Z8	-	10:35	-	-	10:41	10:45	10:49	10:52	-	10:57	11:02	11:07	11:15
Z8	-	11:05	-	-	11:11	11:15	11:19	11:22	-	11:27	11:32	11:37	11:45
Z8	-	11:35	-	-	11:41	11:45	11:49	11:52	-	11:57	12:02	12:07	12:15
After Midnight Service — Servicio después de la medianoche													
Z8	-	12:05	-	-	12:11	12:15	12:19	12:22	-	12:27	12:32	12:37	12:45
Z8	-	12:35	-	-	12:41	12:45	12:48	12:51	-	12:55	1:00	1:05	1:12
Z8	-	1:05	-	-	1:11	1:15	1:18	1:21	-	1:25	1:30	1:35	1:42
Z8	-	1:35	-	-	1:41	1:45	1:48	1:51	-	1:55	2:00	2:05	2:12

Z6,8

Silver Spring-Fairland Line

Effective Sunday, June 25, 2023

A partir del domingo, 25 de junio de 2023

Northbound To Burtonsville

Monday thru Friday — De Lunes a viernes

Route Number	Paul S. Sarbanes Transit Center (Silver Spring)	Colesville Rd. & University Blvd. (Four Corners)	Lockwood Dr. & New Hampshire Ave. (White Oak)	Stewart La. & Old Columbia Pike (White Oak)	Broadbirch Dr. & Plum Orchard Dr. (Westfarm)	Old Columbia Pike & East Randolph Road	Old Columbia Pike & Avonshire Drive	#14000 Castle Blvd	Briggs Chaney Park & Ride Lot	#14000 Castle Blvd.	Old Columbia Pike & Greencastle Rd.	Greencastle Park & Ride	BURTONSVILLE Crossing Park & Ride Lot
AM Service — Servicio matutino													
Z8	5:15	5:24	5:28	5:33	-	5:38	5:42	5:47	5:51	-	-	5:57	-
Z6	5:30	5:39	5:43	5:48	5:53	-	-	-	6:03	6:06	6:12	-	6:16
Z8	5:50	6:00	6:04	6:10	-	6:15	6:21	6:26	6:29	-	-	6:35	-
Z6	6:00	6:10	6:14	6:20	6:25	-	-	-	6:35	6:40	6:47	-	6:51
Z8	6:15	6:25	6:29	6:35	-	6:40	6:46	6:51	6:54	-	-	7:00	-
Z6	6:30	6:40	6:44	6:50	6:55	-	-	-	7:05	7:10	7:17	-	7:21
Z8	6:50	7:00	7:04	7:10	-	7:15	7:21	7:26	7:29	-	-	7:35	-
Z6	7:00	7:10	7:14	7:20	7:25	-	-	-	7:35	7:40	7:47	-	7:51
Z8	7:15	7:27	7:32	7:38	-	7:43	7:49	7:54	7:57	-	-	8:04	-
Z6	7:30	7:42	7:47	7:53	7:59	-	-	-	8:09	8:13	8:19	-	8:23
Z8	7:50	8:02	8:07	8:13	-	8:18	8:24	8:29	8:32	-	-	8:39	-
Z6	8:00	8:12	8:17	8:23	8:29	-	-	-	8:39	8:43	8:49	-	8:53
Z8	8:15	8:27	8:32	8:38	-	8:43	8:49	8:54	8:57	-	-	9:04	-
Z6	8:30	8:42	8:47	8:53	8:59	-	-	-	9:09	9:13	9:19	-	9:23
Z8	8:45	8:56	9:01	9:06	-	9:11	9:16	9:21	9:25	-	-	9:31	-
Z6	9:00	9:11	9:16	9:21	9:27	-	-	-	9:36	9:40	9:46	-	9:51
Z8	9:15	9:26	9:31	9:36	-	9:41	9:46	9:51	9:55	-	-	10:01	-
Z6	9:30	9:41	9:46	9:51	9:57	-	-	-	10:06	10:10	10:16	-	10:21
Z8	9:45	9:56	10:01	10:06	-	10:11	10:16	10:21	10:25	-	-	10:31	-
Z6	10:00	10:11	10:16	10:21	10:27	-	-	-	10:36	10:40	10:46	-	10:51
Z8	10:15	10:26	10:31	10:36	-	10:41	10:46	10:51	10:55	-	-	11:01	-
Z6	10:30	10:41	10:46	10:51	10:57	-	-	-	11:06	11:10	11:16	-	11:21
Z8	10:45	10:56	11:01	11:06	-	11:11	11:16	11:21	11:25	-	-	11:31	-
Z6	11:00	11:11	11:16	11:21	11:27	-	-	-	11:36	11:40	11:46	-	11:51
Z8	11:15	11:26	11:31	11:36	-	11:41	11:46	11:51	11:55	-	-	12:01	-
Z6	11:30	11:41	11:46	11:51	11:57	-	-	-	12:06	12:10	12:16	-	12:21
Z8	11:45	11:56	12:01	12:06	-	12:11	12:16	12:21	12:25	-	-	12:31	-

Z6,8

Silver Spring-Fairland Line

Effective Sunday, June 25, 2023

A partir del domingo, 25 de junio de 2023

Northbound To Burtonsville

Monday thru Friday — De Lunes a viernes

Route Number	Paul S. Sarbanes Transit Center (Silver Spring)	Colesville Rd. & University Blvd. (Four Corners)	Lockwood Dr. & New Hampshire Ave. (White Oak)	Stewart La. & Old Columbia Pike (White Oak)	Broadbirch Dr. & Plum Orchard Dr. (Westfarm)	Old Columbia Pike & East Randolph Road	Old Columbia Pike & Avonshire Drive	#14000 Castle Blvd	Briggs Chaney Park & Ride Lot	#14000 Castle Blvd.	Old Columbia Pike & Greencastle Rd.	Greencastle Park & Ride	BURTONSVILLE Crossing Park & Ride Lot
PM Service — Servicio vespertino													
Z6	12:00	12:12	12:18	12:24	12:30	-	-	-	12:40	12:45	12:51	-	12:56
Z8	12:15	12:27	12:33	12:39	-	12:44	12:49	12:55	12:59	-	-	1:06	-
Z6	12:30	12:42	12:48	12:54	1:00	-	-	-	1:10	1:15	1:21	-	1:26
Z8	12:45	12:57	1:03	1:09	-	1:14	1:19	1:25	1:29	-	-	1:36	-
Z6	1:00	1:12	1:18	1:24	1:30	-	-	-	1:40	1:45	1:51	-	1:56
Z8	1:15	1:27	1:33	1:39	-	1:44	1:49	1:55	1:59	-	-	2:06	-
Z6	1:30	1:42	1:48	1:54	2:00	-	-	-	2:10	2:15	2:21	-	2:26
Z8	1:45	1:57	2:03	2:09	-	2:14	2:19	2:25	2:29	-	-	2:36	-
Z6	2:00	2:14	2:20	2:27	2:34	-	-	-	2:45	2:51	2:57	-	3:02
Z8	2:15	2:29	2:35	2:42	-	2:48	2:54	3:00	3:04	-	-	3:11	-
Z6	2:30	2:44	2:50	2:57	3:04	-	-	-	3:15	3:21	3:27	-	3:32
Z8	2:50	3:04	3:10	3:17	-	3:23	3:29	3:35	3:39	-	-	3:46	-
Z6	3:00	3:14	3:20	3:27	3:34	-	-	-	3:45	3:51	3:57	-	4:02
Z8	3:15	3:29	3:35	3:42	-	3:48	3:54	4:00	4:04	-	-	4:11	-
Z6	3:30	3:44	3:50	3:57	4:04	-	-	-	4:15	4:21	4:27	-	4:32
Z8	3:50	4:04	4:10	4:17	-	4:23	4:29	4:35	4:39	-	-	4:46	-
Z6/	4:00	4:14	4:20	4:27	4:34	-	-	-	4:45	4:51	-	-	-
Z8	4:15	4:29	4:35	4:42	-	4:48	4:54	5:00	5:04	-	-	5:11	-
Z6/	4:30	4:45	4:51	4:58	5:04	-	-	-	5:16	5:21	-	-	-
Z8	4:50	5:05	5:11	5:18	-	5:24	5:30	5:37	5:41	-	-	5:48	-
Z6/	5:00	5:15	5:21	5:28	5:34	-	-	-	5:46	5:51	-	-	-
Z8	5:15	5:30	5:36	5:43	-	5:49	5:55	6:02	6:06	-	-	6:13	-
Z6/	5:30	5:45	5:51	5:58	6:04	-	-	-	6:16	6:21	-	-	-
Z8	5:50	6:05	6:11	6:18	-	6:24	6:30	6:37	6:41	-	-	6:48	-
Z6/	6:00	6:15	6:21	6:28	6:34	-	-	-	6:46	6:51	-	-	-
Z8	6:15	6:30	6:36	6:43	-	6:49	6:55	7:02	7:06	-	-	7:13	-
Z6/	6:30	6:43	6:48	6:54	6:59	-	-	-	7:09	7:13	-	-	-
Z8	6:50	7:03	7:08	7:14	-	7:19	7:24	7:30	7:33	-	-	7:40	-
Z6/	7:00	7:13	7:18	7:24	7:29	-	-	-	7:39	7:43	-	-	-
Z8	7:15	7:28	7:33	7:39	-	7:44	7:49	7:55	7:58	-	-	8:05	-
Z6/	7:30	7:43	7:48	7:54	7:59	-	-	-	8:09	8:13	-	-	-
Z8	7:45	7:58	8:03	8:09	-	8:14	8:19	8:25	8:28	-	-	8:35	-
Z6	8:00	8:13	8:18	8:24	8:29	-	-	-	8:39	8:43	8:49	-	8:53
Z8	8:15	8:26	8:31	8:37	-	8:42	8:47	8:52	8:55	-	-	9:02	-
Z6	8:30	8:41	8:46	8:52	8:57	-	-	-	9:07	9:11	9:17	-	9:22
Z8	8:45	8:56	9:01	9:07	-	9:12	9:17	9:22	9:25	-	-	9:32	-
Z6	9:00	9:11	9:16	9:22	9:27	-	-	-	9:37	9:41	9:47	-	9:52
Z8	9:15	9:26	9:31	9:37	-	9:42	9:47	9:52	9:55	-	-	10:02	-
Z6	9:30	9:41	9:46	9:52	9:57	-	-	-	10:07	10:11	10:17	-	10:22
Z8	9:45	9:56	10:00	10:05	-	10:09	10:14	10:19	10:23	-	-	10:29	-
Z6	10:00	10:11	10:15	10:20	10:25	-	-	-	10:35	10:39	10:44	-	10:49
Z8	10:15	10:26	10:30	10:35	-	10:39	10:44	10:49	10:53	-	-	10:59	-
Z8	10:45	10:56	11:00	11:05	-	11:09	11:14	11:19	11:23	-	-	11:29	-
Z8	11:15	11:26	11:30	11:35	-	11:39	11:44	11:49	11:53	-	-	11:59	-
Z8	11:45	11:56	12:00	12:05	-	12:09	12:14	12:19	12:23	-	-	12:29	-
After Midnight Service — Servicio después de la medianoche													
Z8	12:15	12:24	12:28	12:33	-	12:38	12:42	12:47	12:50	-	-	12:56	-
Z8	12:45	12:54	12:58	1:03	-	1:08	1:12	1:17	1:20	-	-	1:26	-
Z8	1:15	1:24	1:28	1:33	-	1:38	1:42	1:47	1:50	-	-	1:56	-
Z8	1:45	1:54	1:58	2:03	-	2:08	2:12	2:17	2:20	-	-	2:26	-

Z6,8

Silver Spring-Fairland Line

Effective Sunday, June 25, 2023

A partir del domingo, 25 de junio de 2023

Southbound To Silver Spring station

Saturday — Sábados

Route Number	#14000 Castle Blvd.	Briggs Chaney Park & Ride Lot	#14000 Castle Blvd.	Old Columbia Pike & Avonshire Drive	Old Columbia Pike & Ruxton Road	Broadbirch Dr. & Plum Orchard Dr. (Westfarm)	Stewart La. & Old Columbia Pike (White Oak)	Lockwood Dr. & New Hampshire Ave. (White Oak)	Colesville Rd. & University Blvd. (Four Corners)	Paul S. Sarbanes Transit Center (SILVER SPRING)
AM Service — Servicio matutino										
Z8	-	5:05	5:07	5:11	5:14	-	5:19	5:25	5:31	5:40
Z8	-	5:35	5:37	5:41	5:44	-	5:49	5:55	6:01	6:10
Z6	5:48	5:51	-	-	-	6:02	6:09	6:15	6:21	6:30
Z8	-	6:10	6:12	6:16	6:19	-	6:24	6:30	6:36	6:45
Z6	6:18	6:21	-	-	-	6:32	6:39	6:45	6:51	7:00
Z8	-	6:40	6:42	6:46	6:49	-	6:54	7:00	7:06	7:15
Z6	6:48	6:51	-	-	-	7:02	7:09	7:15	7:21	7:30
Z8	-	7:10	7:12	7:16	7:19	-	7:24	7:30	7:36	7:45
Z6	7:18	7:21	-	-	-	7:32	7:39	7:45	7:51	8:00
Z8	-	7:40	7:42	7:46	7:49	-	7:54	8:00	8:06	8:15
Z6	7:48	7:51	-	-	-	8:02	8:09	8:15	8:21	8:30
Z8	-	8:10	8:12	8:16	8:19	-	8:24	8:30	8:36	8:45
Z6	8:18	8:21	-	-	-	8:32	8:39	8:45	8:51	9:00
Z8	-	8:40	8:42	8:46	8:49	-	8:54	9:00	9:06	9:15
Z6	8:48	8:51	-	-	-	9:02	9:09	9:15	9:22	9:33
Z8	-	9:06	9:09	9:14	9:18	-	9:24	9:30	9:37	9:48
Z6	9:18	9:21	-	-	-	9:32	9:39	9:45	9:52	10:03
Z8	-	9:36	9:39	9:44	9:48	-	9:54	10:00	10:07	10:18
Z6	9:48	9:51	-	-	-	10:02	10:09	10:15	10:22	10:33
Z8	-	10:06	10:09	10:14	10:18	-	10:24	10:30	10:37	10:48
Z6	10:18	10:21	-	-	-	10:32	10:39	10:45	10:52	11:03
Z8	-	10:36	10:39	10:44	10:48	-	10:54	11:00	11:07	11:18
Z6	10:48	10:51	-	-	-	11:02	11:09	11:15	11:22	11:33
Z8	-	11:06	11:09	11:14	11:18	-	11:24	11:30	11:37	11:48
Z6	11:18	11:21	-	-	-	11:32	11:39	11:45	11:52	12:03
Z8	-	11:36	11:39	11:44	11:48	-	11:54	12:00	12:07	12:18
Z6	11:48	11:51	-	-	-	12:02	12:09	12:15	12:22	12:33

On five Federal holidays, Juneteenth, Columbus Day, Veterans' Day, Martin Luther King, Jr. Day, and Presidents' Day, the Saturday schedule will be in effect.

Metrobus proveerá servicio con horario de sábado durante los cinco días festivos de Juneteenth, Columbus Day, Veterans Day, Martin Luther King Jr. Day, y Presidents' Day.

Z6,8
Silver Spring-Fairland Line

Effective Sunday, June 25, 2023
A partir del domingo, 25 de junio de 2023

Southbound To Silver Spring station

Saturday — Sábados

Route Number	#14000 Castle Blvd.	Briggs Chaney Park & Ride Lot	#14000 Castle Blvd.	Old Columbia Pike & Avonshire Drive	Old Columbia Pike & Ruxton Road	Broadbirch Dr. & Plum Orchard Dr. (Westfarm)	Stewart La. & Old Columbia Pike (White Oak)	Lockwood Dr. & New Hampshire Ave. (White Oak)	Colesville Rd. & University Blvd. (Four Corners)	Paul S. Sarbanes Transit Center (SILVER SPRING)
PM Service — Servicio vespertino										
Z8	-	12:06	12:09	12:14	12:18	-	12:24	12:30	12:37	12:48
Z6	12:18	12:21	-	-	-	12:32	12:39	12:45	12:52	1:03
Z8	-	12:36	12:39	12:44	12:48	-	12:54	1:00	1:07	1:18
Z6	12:48	12:51	-	-	-	1:02	1:09	1:15	1:22	1:33
Z8	-	1:06	1:09	1:14	1:18	-	1:24	1:30	1:37	1:48
Z6	1:18	1:21	-	-	-	1:32	1:39	1:45	1:52	2:03
Z8	-	1:36	1:39	1:44	1:48	-	1:54	2:00	2:07	2:18
Z6	1:48	1:51	-	-	-	2:02	2:09	2:15	2:22	2:33
Z8	-	2:06	2:09	2:14	2:18	-	2:24	2:30	2:37	2:48
Z6	2:18	2:21	-	-	-	2:32	2:39	2:45	2:52	3:03
Z8	-	2:36	2:39	2:44	2:48	-	2:54	3:00	3:07	3:18
Z6	2:48	2:51	-	-	-	3:02	3:09	3:15	3:22	3:33
Z8	-	3:06	3:09	3:14	3:18	-	3:24	3:30	3:37	3:48
Z6	3:18	3:21	-	-	-	3:32	3:39	3:45	3:52	4:03
Z8	-	3:36	3:39	3:44	3:48	-	3:54	4:00	4:07	4:18
Z6	3:48	3:51	-	-	-	4:02	4:09	4:15	4:22	4:33
Z8	-	4:06	4:09	4:14	4:18	-	4:24	4:30	4:37	4:48
Z6	4:18	4:21	-	-	-	4:32	4:39	4:45	4:52	5:03
Z8	-	4:36	4:39	4:44	4:48	-	4:54	5:00	5:07	5:18
Z6	4:48	4:51	-	-	-	5:02	5:09	5:15	5:22	5:33
Z8	-	5:06	5:09	5:14	5:18	-	5:24	5:30	5:37	5:48
Z6	5:18	5:21	-	-	-	5:32	5:39	5:45	5:52	6:03
Z8	-	5:36	5:39	5:44	5:48	-	5:54	6:00	6:07	6:18
Z6	5:48	5:51	-	-	-	6:02	6:09	6:15	6:22	6:33
Z8	-	6:06	6:09	6:14	6:18	-	6:24	6:30	6:37	6:48
Z6	6:18	6:21	-	-	-	6:32	6:39	6:45	6:52	7:03
Z8	-	6:36	6:39	6:44	6:48	-	6:54	7:00	7:07	7:18
Z6	6:48	6:51	-	-	-	7:02	7:09	7:15	7:22	7:33
Z8	-	7:06	7:09	7:14	7:18	-	7:24	7:30	7:37	7:48
Z6	7:20	7:23	-	-	-	7:33	7:40	7:45	7:51	8:00
Z8	-	7:36	7:39	7:44	7:48	-	7:54	8:00	8:07	8:18
Z6	7:50	7:53	-	-	-	8:03	8:10	8:15	8:21	8:30
Z8	-	8:08	8:11	8:15	8:19	-	8:25	8:30	8:36	8:45
Z6	8:20	8:23	-	-	-	8:33	8:40	8:45	8:51	9:00
Z8	-	8:38	8:41	8:45	8:49	-	8:55	9:00	9:06	9:15
Z6	8:52	8:55	-	-	-	9:04	9:10	9:15	9:20	9:29
Z8	-	9:10	9:13	9:17	9:20	-	9:25	9:30	9:35	9:44
Z6	9:22	9:25	-	-	-	9:34	9:40	9:45	9:50	9:59
Z8	-	9:40	9:43	9:47	9:50	-	9:55	10:00	10:05	10:14
Z6	9:52	9:55	-	-	-	10:04	10:10	10:15	10:20	10:29
Z8	-	10:10	10:13	10:17	10:20	-	10:25	10:30	10:35	10:44
Z8	-	10:35	10:38	10:42	10:45	-	10:50	10:55	11:00	11:09
Z8	-	11:05	11:08	11:12	11:15	-	11:20	11:25	11:30	11:39
Z8	-	11:35	11:37	11:41	11:44	-	11:48	11:53	11:58	12:05
After Midnight Service — Servicio después de la medianoche										
Z8	-	12:05	12:07	12:11	12:14	-	12:18	12:23	12:28	12:35
Z8	-	12:35	12:37	12:41	12:44	-	12:48	12:53	12:58	1:05
Z8	-	1:05	1:07	1:11	1:14	-	1:18	1:23	1:28	1:35
Z8	-	1:35	1:37	1:41	1:44	-	1:48	1:53	1:58	2:05

On five Federal holidays, Juneteenth, Columbus Day, Veterans' Day, Martin Luther King, Jr. Day, and Presidents' Day, the Saturday schedule will be in effect.

Metrobus proveerá servicio con horario de sábado durante los cinco días festivos de Juneteenth, Columbus Day, Veterans Day, Martin Luther King Jr. Day, y Presidents' Day.

Z6,8
Silver Spring-Fairland Line

Effective Sunday, June 25, 2023
A partir del domingo, 25 de junio de 2023

Northbound To Castle Blvd.

Saturday — Sábados

Route Number	Paul S. Sarbanes Transit Center (Silver Spring)	Colesville Rd. & University Blvd. (Four Corners)	Lockwood Dr. & New Hampshire Ave. (White Oak)	Stewart La. & Old Columbia Pike (White Oak)	Broadbirch Dr. & Plum Orchard Dr. (Westfarm)	Old Columbia Pike & East Randolph Road	Old Columbia Pike & Avonshire Drive	#14000 Castle Blvd	Briggs Chaney Park & Ride Lot	#14000 Castle Blvd.
AM Service — Servicio matutino										
Z8	5:45	5:54	5:58	6:03	-	6:08	6:13	6:18	6:21	-
Z6/	6:00	6:09	6:13	6:18	6:23	-	-	-	6:32	6:36
Z8	6:15	6:24	6:28	6:33	-	6:38	6:43	6:48	6:51	-
Z6/	6:30	6:39	6:43	6:48	6:53	-	-	-	7:02	7:06
Z8	6:45	6:54	6:58	7:03	-	7:08	7:13	7:18	7:21	-
Z6/	7:00	7:09	7:13	7:18	7:23	-	-	-	7:32	7:36
Z8	7:15	7:24	7:28	7:33	-	7:38	7:43	7:48	7:51	-
Z6/	7:30	7:39	7:43	7:48	7:53	-	-	-	8:02	8:06
Z8	7:45	7:54	7:58	8:03	-	8:08	8:13	8:18	8:21	-
Z6/	8:00	8:09	8:13	8:18	8:23	-	-	-	8:32	8:36
Z8	8:15	8:26	8:31	8:37	-	8:42	8:47	8:52	8:55	-
Z6/	8:30	8:41	8:46	8:52	8:57	-	-	-	9:06	9:10
Z8	8:45	8:56	9:01	9:07	-	9:12	9:17	9:22	9:25	-
Z6/	9:00	9:11	9:16	9:22	9:27	-	-	-	9:36	9:40
Z8	9:15	9:26	9:31	9:37	-	9:42	9:47	9:52	9:55	-
Z6/	9:30	9:41	9:46	9:52	9:57	-	-	-	10:06	10:10
Z8	9:45	9:56	10:01	10:07	-	10:12	10:17	10:22	10:25	-
Z6/	10:00	10:11	10:16	10:22	10:27	-	-	-	10:36	10:40
Z8	10:15	10:26	10:31	10:37	-	10:42	10:47	10:52	10:55	-
Z6/	10:30	10:41	10:46	10:52	10:57	-	-	-	11:06	11:10
Z8	10:45	10:56	11:01	11:07	-	11:12	11:17	11:22	11:25	-
Z6/	11:00	11:11	11:16	11:22	11:27	-	-	-	11:36	11:40
Z8	11:15	11:26	11:31	11:37	-	11:42	11:47	11:52	11:55	-
Z6/	11:30	11:41	11:46	11:52	11:57	-	-	-	12:06	12:10
Z8	11:45	11:56	12:01	12:07	-	12:12	12:17	12:22	12:25	-

On five Federal holidays, Juneteenth, Columbus Day, Veterans' Day, Martin Luther King, Jr. Day, and Presidents' Day, the Saturday schedule will be in effect.

Metrobus proveerá servicio con horario de sábado durante los cinco días festivos de Juneteenth, Columbus Day, Veterans Day, Martin Luther King Jr. Day, y Presidents' Day.

Z6,8

Silver Spring-Fairland Line

Effective Sunday, June 25, 2023

A partir del domingo, 25 de junio de 2023

Northbound To Castle Blvd.

Saturday — Sábados

Route Number	Paul S. Sarbanes Transit Center (Silver Spring)	Colesville Rd. & University Blvd. (Four Corners)	Lockwood Dr. & New Hampshire Ave. (White Oak)	Stewart La. & Old Columbia Pike (White Oak)	Broadbirch Dr. & Plum Orchard Dr. (Westfarm)	Old Columbia Pike & East Randolph Road	Old Columbia Pike & Avonshire Drive	#14000 Castle Blvd	Briggs Chaney Park & Ride Lot	#14000 Castle Blvd.
PM Service — Servicio vespertino										
Z6/	12:00	12:11	12:16	12:22	12:27	-	-	-	12:36	12:40
Z8	12:15	12:28	12:33	12:39	-	12:44	12:49	12:54	12:57	-
Z6/	12:30	12:43	12:48	12:54	1:00	-	-	-	1:10	1:14
Z8	12:45	12:58	1:03	1:09	-	1:14	1:19	1:24	1:27	-
Z6/	1:00	1:13	1:18	1:24	1:30	-	-	-	1:40	1:44
Z8	1:15	1:28	1:33	1:39	-	1:44	1:49	1:54	1:57	-
Z6/	1:30	1:43	1:48	1:54	2:00	-	-	-	2:10	2:14
Z8	1:45	1:58	2:03	2:09	-	2:14	2:19	2:24	2:27	-
Z6/	2:00	2:13	2:18	2:24	2:30	-	-	-	2:40	2:44
Z8	2:15	2:28	2:33	2:39	-	2:44	2:49	2:54	2:57	-
Z6/	2:30	2:43	2:48	2:54	3:00	-	-	-	3:10	3:14
Z8	2:45	2:58	3:03	3:09	-	3:14	3:19	3:24	3:27	-
Z6/	3:00	3:13	3:18	3:24	3:30	-	-	-	3:40	3:44
Z8	3:15	3:28	3:33	3:39	-	3:44	3:49	3:54	3:57	-
Z6/	3:30	3:43	3:48	3:54	4:00	-	-	-	4:10	4:14
Z8	3:45	3:58	4:03	4:09	-	4:14	4:19	4:24	4:27	-
Z6/	4:00	4:12	4:17	4:23	4:28	-	-	-	4:38	4:42
Z8	4:15	4:27	4:32	4:38	-	4:43	4:48	4:53	4:56	-
Z6/	4:30	4:42	4:47	4:53	4:58	-	-	-	5:08	5:12
Z8	4:45	4:57	5:02	5:08	-	5:13	5:18	5:23	5:26	-
Z6/	5:00	5:12	5:17	5:23	5:28	-	-	-	5:38	5:42
Z8	5:15	5:27	5:32	5:38	-	5:43	5:48	5:53	5:56	-
Z6/	5:30	5:42	5:47	5:53	5:58	-	-	-	6:08	6:12
Z8	5:45	5:57	6:02	6:08	-	6:13	6:18	6:23	6:26	-
Z6/	6:00	6:12	6:17	6:23	6:28	-	-	-	6:38	6:42
Z8	6:15	6:27	6:32	6:38	-	6:43	6:48	6:53	6:56	-
Z6/	6:30	6:42	6:47	6:53	6:58	-	-	-	7:08	7:12
Z8	6:45	6:57	7:02	7:08	-	7:13	7:18	7:23	7:26	-
Z6/	7:00	7:12	7:17	7:23	7:28	-	-	-	7:38	7:42
Z8	7:15	7:27	7:32	7:38	-	7:43	7:48	7:53	7:56	-
Z6/	7:30	7:42	7:47	7:53	7:58	-	-	-	8:08	8:12
Z8	7:45	7:57	8:02	8:08	-	8:13	8:18	8:23	8:26	-
Z6/	8:00	8:12	8:17	8:23	8:28	-	-	-	8:38	8:42
Z8	8:15	8:27	8:32	8:38	-	8:43	8:48	8:53	8:56	-
Z6/	8:30	8:42	8:47	8:53	8:58	-	-	-	9:08	9:12
Z8	8:45	8:55	8:59	9:05	-	9:10	9:15	9:20	9:23	-
Z6/	9:00	9:10	9:14	9:20	9:25	-	-	-	9:35	9:39
Z8	9:15	9:25	9:29	9:35	-	9:40	9:45	9:50	9:53	-
Z6/	9:30	9:40	9:44	9:50	9:55	-	-	-	10:05	10:09
Z8	9:45	9:55	9:59	10:05	-	10:10	10:15	10:20	10:23	-
Z6/	10:00	10:10	10:14	10:20	10:25	-	-	-	10:35	10:39
Z8	10:15	10:25	10:29	10:35	-	10:40	10:45	10:50	10:53	-
Z8	10:45	10:54	10:58	11:04	-	11:09	11:15	11:21	11:24	-
Z8	11:15	11:24	11:28	11:34	-	11:39	11:45	11:51	11:54	-
Z8	11:45	11:54	11:58	12:04	-	12:09	12:15	12:21	12:24	-
After Midnight Service — Servicio después de la medianoche										
Z8	12:15	12:23	12:27	12:32	-	12:36	12:40	12:45	12:48	-
Z8	12:45	12:53	12:57	1:02	-	1:06	1:10	1:15	1:18	-
Z8	1:15	1:23	1:27	1:32	-	1:36	1:40	1:45	1:48	-
Z8	1:45	1:53	1:57	2:02	-	2:06	2:10	2:15	2:18	-

On five Federal holidays, Juneteenth, Columbus Day, Veterans' Day, Martin Luther King, Jr. Day, and Presidents' Day, the Saturday schedule will be in effect.

Metrobus proveerá servicio con horario de sábado durante los cinco días festivos de Juneteenth, Columbus Day, Veterans Day, Martin Luther King Jr. Day, y Presidents' Day.

Z6,8

Silver Spring-Fairland Line

Effective Sunday, June 25, 2023

A partir del domingo, 25 de junio de 2023

Southbound To Silver Spring station

Sunday — Domingos

Route Number	#14000 Castle Blvd.	Briggs Chaney Park & Ride Lot	#14000 Castle Blvd.	Old Columbia Pike & Avonshire Drive	Old Columbia Pike & Ruxton Road	Broadbirch Dr. & Plum Orchard Dr. (Westfarm)	Stewart La. & Old Columbia Pike (White Oak)	Lockwood Dr. & New Hampshire Ave. (White Oak)	Colesville Rd. & University Blvd. (Four Corners)	Paul S. Sarbanes Transit Center (SILVER SPRING)
AM Service — Servicio matutino										
Z8	-	5:05	5:08	5:12	5:15	-	5:20	5:25	5:30	5:39
Z8	-	5:35	5:38	5:42	5:45	-	5:50	5:55	6:00	6:09
Z6	5:51	5:54	-	-	-	6:04	6:10	6:15	6:20	6:29
Z8	-	6:10	6:13	6:17	6:20	-	6:25	6:30	6:35	6:44
Z6	6:21	6:24	-	-	-	6:34	6:40	6:45	6:50	6:59
Z8	-	6:40	6:43	6:47	6:50	-	6:55	7:00	7:05	7:14
Z6	6:51	6:54	-	-	-	7:04	7:10	7:15	7:20	7:29
Z8	-	7:10	7:13	7:17	7:20	-	7:25	7:30	7:35	7:44
Z6	7:21	7:24	-	-	-	7:34	7:40	7:45	7:50	7:59
Z8	-	7:40	7:43	7:47	7:50	-	7:55	8:00	8:05	8:14
Z6	7:51	7:54	-	-	-	8:04	8:10	8:15	8:20	8:29
Z8	-	8:10	8:13	8:17	8:20	-	8:25	8:30	8:35	8:44
Z6	8:18	8:21	-	-	-	8:32	8:39	8:45	8:51	9:02
Z8	-	8:38	8:41	8:45	8:49	-	8:54	9:00	9:06	9:17
Z6	8:48	8:51	-	-	-	9:02	9:09	9:15	9:21	9:32
Z8	-	9:08	9:11	9:15	9:19	-	9:24	9:30	9:36	9:47
Z6	9:18	9:21	-	-	-	9:32	9:39	9:45	9:51	10:02
Z8	-	9:38	9:41	9:45	9:49	-	9:54	10:00	10:06	10:17
Z6	9:48	9:51	-	-	-	10:02	10:09	10:15	10:21	10:32
Z8	-	10:08	10:11	10:15	10:19	-	10:24	10:30	10:36	10:47
Z6	10:18	10:21	-	-	-	10:32	10:39	10:45	10:51	11:02
Z8	-	10:38	10:41	10:45	10:49	-	10:54	11:00	11:06	11:17
Z6	10:48	10:51	-	-	-	11:02	11:09	11:15	11:21	11:32
Z8	-	11:08	11:11	11:15	11:19	-	11:24	11:30	11:36	11:47
Z6	11:18	11:21	-	-	-	11:32	11:39	11:45	11:51	12:02
Z8	-	11:38	11:41	11:45	11:49	-	11:54	12:00	12:06	12:17
Z6	11:48	11:51	-	-	-	12:02	12:09	12:15	12:22	12:33

Z6,8
Silver Spring-Fairland Line

Effective Sunday, June 25, 2023
A partir del domingo, 25 de junio de 2023

Southbound To Silver Spring station

Sunday — Domingos

Route Number	#14000 Castle Blvd.	Briggs Chaney Park & Ride Lot	#14000 Castle Blvd.	Old Columbia Pike & Avonshire Drive	Old Columbia Pike & Ruxton Road	Broadbirch Dr. & Plum Orchard Dr. (Westfarm)	Stewart La. & Old Columbia Pike (White Oak)	Lockwood Dr. & New Hampshire Ave. (White Oak)	Colesville Rd. & University Blvd. (Four Corners)	Paul S. Sarbanes Transit Center (SILVER SPRING)
PM Service — Servicio vespertino										
Z8	-	12:08	12:11	12:15	12:19	-	12:24	12:30	12:36	12:47
Z6	12:18	12:21	-	-	-	12:32	12:39	12:45	12:52	1:03
Z8	-	12:37	12:40	12:44	12:48	-	12:54	1:00	1:07	1:18
Z6	12:48	12:51	-	-	-	1:02	1:09	1:15	1:22	1:33
Z8	-	1:07	1:10	1:14	1:18	-	1:24	1:30	1:37	1:48
Z6	1:18	1:21	-	-	-	1:32	1:39	1:45	1:52	2:03
Z8	-	1:37	1:40	1:44	1:48	-	1:54	2:00	2:07	2:18
Z6	1:48	1:51	-	-	-	2:02	2:09	2:15	2:22	2:33
Z8	-	2:07	2:10	2:14	2:18	-	2:24	2:30	2:37	2:48
Z6	2:18	2:21	-	-	-	2:32	2:39	2:45	2:52	3:03
Z8	-	2:37	2:40	2:44	2:48	-	2:54	3:00	3:07	3:18
Z6	2:48	2:51	-	-	-	3:02	3:09	3:15	3:22	3:33
Z8	-	3:07	3:10	3:14	3:18	-	3:24	3:30	3:37	3:48
Z6	3:18	3:21	-	-	-	3:32	3:39	3:45	3:52	4:03
Z8	-	3:37	3:40	3:44	3:48	-	3:54	4:00	4:07	4:18
Z6	3:48	3:51	-	-	-	4:02	4:09	4:15	4:22	4:33
Z8	-	4:07	4:10	4:14	4:18	-	4:24	4:30	4:37	4:48
Z6	4:18	4:21	-	-	-	4:32	4:39	4:45	4:52	5:03
Z8	-	4:37	4:40	4:44	4:48	-	4:54	5:00	5:07	5:18
Z6	4:48	4:51	-	-	-	5:02	5:09	5:15	5:22	5:33
Z8	-	5:07	5:10	5:14	5:18	-	5:24	5:30	5:37	5:48
Z6	5:18	5:22	-	-	-	5:33	5:39	5:45	5:51	6:00
Z8	-	5:37	5:40	5:45	5:48	-	5:54	6:00	6:06	6:15
Z6	5:48	5:52	-	-	-	6:03	6:09	6:15	6:21	6:30
Z8	-	6:07	6:10	6:15	6:18	-	6:24	6:30	6:36	6:45
Z6	6:18	6:22	-	-	-	6:33	6:39	6:45	6:51	7:00
Z8	-	6:37	6:40	6:45	6:48	-	6:54	7:00	7:06	7:15
Z6	6:48	6:52	-	-	-	7:03	7:09	7:15	7:21	7:30
Z8	-	7:07	7:10	7:15	7:18	-	7:24	7:30	7:36	7:45
Z6	7:20	7:23	-	-	-	7:34	7:40	7:45	7:50	7:59
Z8	-	7:40	7:43	7:47	7:50	-	7:55	8:00	8:05	8:14
Z6	7:50	7:53	-	-	-	8:04	8:10	8:15	8:20	8:29
Z8	-	8:10	8:13	8:17	8:20	-	8:25	8:30	8:35	8:44
Z6	8:20	8:23	-	-	-	8:34	8:40	8:45	8:50	8:59
Z8	-	8:40	8:43	8:47	8:50	-	8:55	9:00	9:05	9:14
Z6	8:50	8:53	-	-	-	9:04	9:10	9:15	9:20	9:29
Z8	-	9:10	9:13	9:17	9:20	-	9:25	9:30	9:35	9:44
Z6	9:20	9:23	-	-	-	9:34	9:40	9:45	9:50	9:59
Z8	-	9:40	9:43	9:47	9:50	-	9:55	10:00	10:05	10:14
Z6	9:50	9:53	-	-	-	10:04	10:10	10:15	10:20	10:29
Z8	-	10:10	10:13	10:17	10:20	-	10:25	10:30	10:35	10:44
Z8	-	10:35	10:37	10:41	10:44	-	10:49	10:54	10:59	11:08
Z8	-	11:05	11:07	11:11	11:14	-	11:19	11:24	11:29	11:38
Z8	-	11:35	11:37	11:41	11:44	-	11:49	11:54	11:59	12:08
After Midnight Service — Servicio después de la medianoche										
Z8	-	12:05	12:07	12:11	12:14	-	12:19	12:24	12:29	12:38
Z8	-	12:35	12:37	12:40	12:43	-	12:47	12:51	12:56	1:03
Z8	-	1:05	1:07	1:10	1:13	-	1:17	1:21	1:26	1:33
Z8	-	1:35	1:37	1:40	1:43	-	1:47	1:51	1:56	2:03

Z6,8

Silver Spring-Fairland Line

Effective Sunday, June 25, 2023

A partir del domingo, 25 de junio de 2023

Northbound To Castle Blvd.

Sunday — Domingos

Route Number	Paul S. Sarbanes Transit Center (Silver Spring)	Colesville Rd. & University Blvd. (Four Corners)	Lockwood Dr. & New Hampshire Ave. (White Oak)	Stewart La. & Old Columbia Pike (White Oak)	Broadbirch Dr. & Plum Orchard Dr. (Westfarm)	Old Columbia Pike & East Randolph Road	Old Columbia Pike & Avonshire Drive	#14000 Castle Blvd	Briggs Chaney Park & Ride Lot	#14000 Castle Blvd.
					AM Service — Servicio matutino					
Z8	5:45	5:54	5:58	6:03	-	6:08	6:13	6:18	6:21	-
Z6/	6:00	6:09	6:13	6:18	6:23	-	-	-	6:32	6:36
Z8	6:15	6:24	6:28	6:33	-	6:38	6:43	6:48	6:51	-
Z6/	6:30	6:39	6:43	6:48	6:53	-	-	-	7:02	7:06
Z8	6:45	6:54	6:58	7:03	-	7:08	7:13	7:18	7:21	-
Z6/	7:00	7:09	7:13	7:18	7:23	-	-	-	7:32	7:36
Z8	7:15	7:24	7:28	7:33	-	7:38	7:43	7:48	7:51	-
Z6/	7:30	7:39	7:43	7:48	7:53	-	-	-	8:02	8:06
Z8	7:45	7:55	7:59	8:04	-	8:09	8:14	8:19	8:22	-
Z6/	8:00	8:09	8:13	8:18	8:23	-	-	-	8:32	8:36
Z8	8:15	8:25	8:29	8:34	-	8:39	8:44	8:49	8:52	-
Z6/	8:30	8:39	8:43	8:48	8:53	-	-	-	9:02	9:06
Z8	8:45	8:55	8:59	9:04	-	9:09	9:14	9:19	9:22	-
Z6/	9:00	9:10	9:14	9:19	9:24	-	-	-	9:33	9:38
Z8	9:15	9:25	9:29	9:34	-	9:39	9:44	9:49	9:52	-
Z6/	9:30	9:40	9:44	9:49	9:54	-	-	-	10:03	10:08
Z8	9:45	9:55	9:59	10:04	-	10:09	10:14	10:19	10:22	-
Z6/	10:00	10:10	10:14	10:19	10:24	-	-	-	10:33	10:38
Z8	10:15	10:25	10:29	10:34	-	10:39	10:44	10:49	10:52	-
Z6/	10:30	10:40	10:44	10:49	10:54	-	-	-	11:03	11:08
Z8	10:45	10:55	10:59	11:04	-	11:09	11:14	11:19	11:22	-
Z6/	11:00	11:12	11:17	11:23	11:28	-	-	-	11:38	11:42
Z8	11:15	11:27	11:32	11:38	-	11:43	11:48	11:53	11:56	-
Z6/	11:30	11:42	11:47	11:53	11:58	-	-	-	12:08	12:12
Z8	11:45	11:57	12:02	12:08	-	12:13	12:18	12:23	12:26	-
Z6/	12:00	12:12	12:17	12:23	12:28	-	-	-	12:38	12:42
Z8	12:15	12:27	12:32	12:38	-	12:43	12:48	12:53	12:56	-

Z6,8

Silver Spring-Fairland Line

Effective Sunday, June 25, 2023

A partir del domingo, 25 de junio de 2023

Northbound To Castle Blvd.

Sunday — Domingos

Route Number	Paul S. Sarbanes Transit Center (Silver Spring)	Colesville Rd. & University Blvd. (Four Corners)	Lockwood Dr. & New Hampshire Ave. (White Oak)	Stewart La. & Old Columbia Pike (White Oak)	Broadbirch Dr. & Plum Orchard Dr. (Westfarm)	Old Columbia Pike & East Randolph Road	Old Columbia Pike & Avonshire Drive	#14000 Castle Blvd	Briggs Chaney Park & Ride Lot	#14000 Castle Blvd.
PM Service — Servicio vespertino										
Z6/	12:30	12:42	12:47	12:53	12:58	-	-	-	1:08	1:12
Z8	12:45	12:57	1:02	1:08	-	1:13	1:18	1:23	1:26	-
Z6/	1:00	1:12	1:17	1:23	1:28	-	-	-	1:38	1:42
Z8	1:15	1:27	1:32	1:38	-	1:43	1:48	1:53	1:56	-
Z6/	1:30	1:42	1:47	1:53	1:58	-	-	-	2:08	2:12
Z8	1:45	1:57	2:02	2:08	-	2:13	2:18	2:23	2:26	-
Z6/	2:00	2:12	2:17	2:23	2:28	-	-	-	2:38	2:42
Z8	2:15	2:27	2:32	2:38	-	2:43	2:48	2:53	2:56	-
Z6/	2:30	2:42	2:47	2:53	2:58	-	-	-	3:08	3:12
Z8	2:45	2:57	3:02	3:08	-	3:13	3:18	3:23	3:26	-
Z6/	3:00	3:12	3:17	3:23	3:28	-	-	-	3:38	3:42
Z8	3:15	3:27	3:32	3:38	-	3:43	3:48	3:53	3:56	-
Z6/	3:30	3:42	3:47	3:53	3:58	-	-	-	4:08	4:12
Z8	3:45	3:57	4:02	4:08	-	4:13	4:18	4:23	4:26	-
Z6/	4:00	4:12	4:17	4:23	4:28	-	-	-	4:38	4:42
Z8	4:15	4:27	4:32	4:38	-	4:43	4:48	4:53	4:56	-
Z6/	4:30	4:42	4:47	4:53	4:58	-	-	-	5:08	5:12
Z8	4:45	4:57	5:02	5:08	-	5:13	5:18	5:23	5:26	-
Z6/	5:00	5:12	5:17	5:23	5:28	-	-	-	5:38	5:42
Z8	5:15	5:27	5:32	5:38	-	5:43	5:48	5:53	5:56	-
Z6/	5:30	5:42	5:47	5:53	5:58	-	-	-	6:08	6:12
Z8	5:45	5:56	6:01	6:07	-	6:12	6:17	6:22	6:25	-
Z6/	6:00	6:11	6:16	6:22	6:27	-	-	-	6:37	6:41
Z8	6:15	6:26	6:31	6:37	-	6:42	6:47	6:52	6:55	-
Z6/	6:30	6:41	6:46	6:52	6:57	-	-	-	7:07	7:11
Z8	6:45	6:56	7:01	7:07	-	7:12	7:17	7:22	7:25	-
Z6/	7:00	7:11	7:16	7:22	7:27	-	-	-	7:37	7:41
Z8	7:15	7:26	7:31	7:37	-	7:42	7:47	7:52	7:55	-
Z6/	7:30	7:41	7:46	7:52	7:57	-	-	-	8:07	8:11
Z8	7:45	7:56	8:01	8:07	-	8:12	8:17	8:22	8:25	-
Z6/	8:00	8:11	8:16	8:22	8:27	-	-	-	8:37	8:41
Z8	8:15	8:26	8:31	8:37	-	8:42	8:47	8:52	8:55	-
Z6/	8:30	8:41	8:46	8:52	8:57	-	-	-	9:07	9:11
Z8	8:45	8:56	9:01	9:07	-	9:12	9:17	9:22	9:25	-
Z6/	9:00	9:10	9:14	9:19	9:24	-	-	-	9:33	9:36
Z8	9:15	9:25	9:29	9:34	-	9:39	9:44	9:49	9:52	-
Z6/	9:30	9:40	9:44	9:49	9:54	-	-	-	10:03	10:06
Z8	9:45	9:55	9:59	10:04	-	10:09	10:14	10:19	10:22	-
Z6/	10:00	10:10	10:14	10:19	10:24	-	-	-	10:33	10:36
Z8	10:15	10:25	10:29	10:34	-	10:39	10:44	10:49	10:52	-
Z8	10:45	10:55	10:59	11:04	-	11:09	11:14	11:19	11:22	-
Z8	11:15	11:25	11:29	11:34	-	11:39	11:44	11:49	11:52	-
Z8	11:45	11:55	11:59	12:04	-	12:09	12:14	12:19	12:22	-
After Midnight Service — Servicio después de la medianoche										
Z8	12:15	12:24	12:28	12:32	-	12:36	12:40	12:45	12:48	-
Z8	12:45	12:54	12:58	1:02	-	1:06	1:10	1:15	1:18	-
Z8	1:15	1:24	1:28	1:32	-	1:36	1:40	1:45	1:48	-
Z8	1:45	1:54	1:58	2:02	-	2:06	2:10	2:15	2:18	-

How to use this timetable

- Use the map to find the stops closest to where you will get on and off the bus.
- Select the schedule (Weekday, Saturday, Sunday) for when you will travel. Along the top of the schedule, find the stop at or nearest the point where you will get on the bus. Follow that column down to the time you want to leave.
- Use the same method to find the times the bus is scheduled to arrive at the stop where you will get off the bus.
- If the bus stop is not listed, use the time shown for the bus stop before it as the time to wait at the stop.
- The end-of-the-line or last stop is listed in ALL CAPS on the schedule.

Cómo Usar este Horario

- Use este mapa para localizar las paradas más cercanas a donde se subirá y bajará del autobús.
- Seleccione el horario (Entre semana, sábado, domingo) de cuando viajará. A lo largo de la parte superior del horario, localice la parada o el punto más cercano a la parada en la que se subirá al autobús. Siga esa columna hacia abajo hasta la hora en la que desee salir.
- Utilice el mismo método para localizar las horas en que el autobús está programado para llegar a la parada en donde desea bajarse del autobús.
- Si la parada del autobús no está listada use la hora que se muestra en la parada anterior como la hora de espera en la parada.
- El final de la ruta o la última parada del autobús aparece en letras MAYÚSCULAS en el horario.

English-Español Effective 6-25-23

Z7

Laurel-Burtonsville Express Line

metrobus

Serves these locations-
Brinda servicio a estas ubicaciones

- South Laurel Park & Ride lot
- Towne Centre at Laurel
- Laurel Regional Hospital
- Maryland 95 Corporate Park
- Laurel Employment Park
- Burtonsville Crossing Park & Ride lot
- Paul S. Sarbanes Transit Center (Silver Spring station)

www.wmata.com
Information Anytime 202-637-7000 TTY 202-962-2033

Washington
Metropolitan Area
Transit Authority

A District of Columbia,
Maryland and Virginia
Transit Partnership

Z7
Laurel-Burtonsville Express Line

Effective Sunday, June 25, 2023
A partir del domingo, 25 de junio de 2023

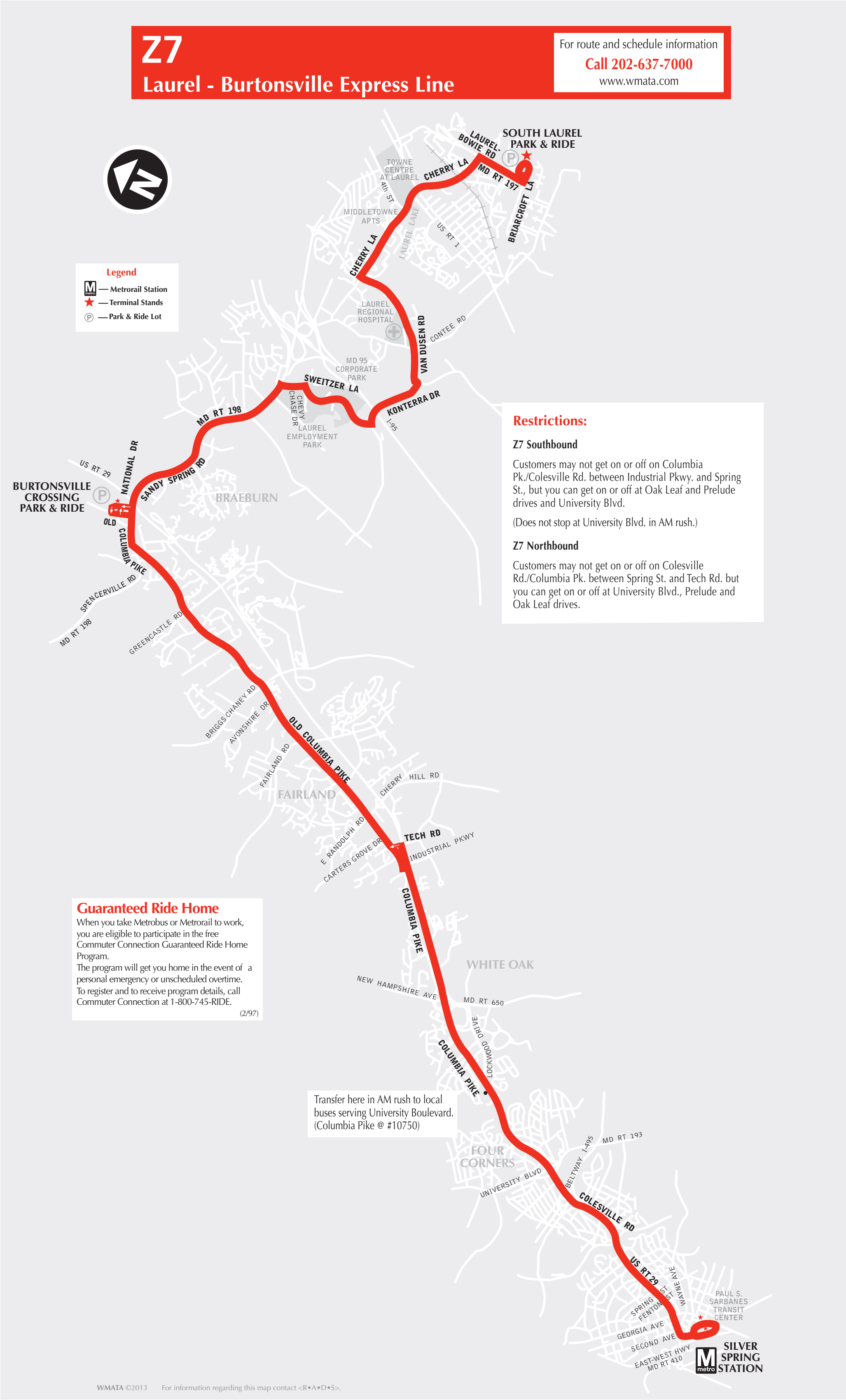

SOUTH LAUREL PARK & RIDE
LAUREL-BOWIE RD
MD RT 197
BRIARCROFT LA
CHERRY LA
TOWNE CENTRE AT LAUREL
4th ST
MIDDLETOWNE APTS
LAUREL LAKE
US RT 1
CHERRY LA
LAUREL REGIONAL HOSPITAL
CONTEE RD
VAN DUSEN RD
MD 95 CORPORATE PARK
SWEITZER LA
CHEVY CHASE DR
LAUREL EMPLOYMENT PARK
KONTERRA DR
I-95
MD RT 198
US RT 29
NATIONAL DR
SANDY SPRING RD
BURTONSVILLE CROSSING PARK & RIDE
BRAEBURN
OLD COLUMBIA PIKE
SPENCERVILLE RD
MD RT 198
GREENCASTLE RD
BRIGGS CHANEY RD
AVONSHIRE DR
OLD COLUMBIA PIKE
FAIRLAND RD
FAIRLAND
CHERRY HILL RD
E. RANDOLPH RD
CARTERS GROVE DR
TECH RD
INDUSTRIAL PKWY
COLUMBIA PIKE
WHITE OAK
NEW HAMPSHIRE AVE
MD RT 650
LOCKWOOD DRIVE
COLUMBIA PIKE
FOUR CORNERS
UNIVERSITY BLVD
BELTWAY I-495
MD RT 193
COLESVILLE RD
US RT 29
SPRING ST
FENTON ST
WAYNE AVE
PAUL S. SARBANES TRANSIT CENTER
GEORGIA AVE
SECOND AVE
EAST-WEST HWY MD RT 410
metro
SILVER SPRING STATION

Z7
Laurel - Burtonsville Express Line

For route and schedule information
Call 202-637-7000
www.wmata.com

Legend
- M — Metrorail Station
- ★ — Terminal Stands
- Ⓟ — Park & Ride Lot

Restrictions:

Z7 Southbound

Customers may not get on or off on Columbia Pk./Colesville Rd. between Industrial Pkwy. and Spring St., but you can get on or off at Oak Leaf and Prelude drives and University Blvd.

(Does not stop at University Blvd. in AM rush.)

Z7 Northbound

Customers may not get on or off on Colesville Rd./Columbia Pk. between Spring St. and Tech Rd. but you can get on or off at University Blvd., Prelude and Oak Leaf drives.

Guaranteed Ride Home

When you take Metrobus or Metrorail to work, you are eligible to participate in the free Commuter Connection Guaranteed Ride Home Program.
The program will get you home in the event of a personal emergency or unscheduled overtime.
To register and to receive program details, call Commuter Connection at 1-800-745-RIDE.
(2/97)

Transfer here in AM rush to local buses serving University Boulevard. (Columbia Pike @ #10750)

WMATA ©2013 For information regarding this map contact <R•A•D•S>.

Z7
Laurel-Burtonsville Express Line

Effective Sunday, June 25, 2023
A partir del domingo, 25 de junio de 2023

Southbound to Silver Spring station

Monday thru Friday — De Lunes a viernes

Route Number	South Laurel Park & Ride Lot	Cherry La. & 4th St. (Middle-towne Apts)	Sweitzer La. & Chevy Chase Dr. (UPS Center)	Burtons-ville Crossing Park & Ride Lot	Old Columbia Pike & Avonshire Dr. (Briggs Chaney Rd.)	Old Columbia Pike & Carters Grove Dr. (Tech Rd.)	Colesville Rd. & Unversity Blvd. (Four Corners) ●	Paul S. Sarbanes Transit Center (SILVER SPRING)
AM Service — Servicio matutino								
Z7	5:00	5:06	5:16	5:22	5:30	5:36	-	5:54
Z7	5:36	5:43	5:52	6:00	6:09	6:16	-	6:42
Z7	6:12	6:19	6:28	6:36	6:45	6:52	-	7:18
Z7	6:48	6:55	7:04	7:12	7:21	7:28	-	7:54
Z7	7:24	7:31	7:40	7:48	7:57	8:04	-	8:30
Z7	8:00	8:07	8:17	8:24	8:33	8:39	-	9:03
PM Service — Servicio vespertino								
Z7	3:20	3:27	3:37	3:44	3:53	3:59	4:09	4:21
Z7	4:00	4:07	4:17	4:24	4:33	4:39	4:49	5:01
Z7	4:40	4:46	4:56	5:03	5:13	5:19	5:28	5:37

● — *AM trips do not stop at University Boulevard. Transfer at first stop west of Lockwood Drive to local bus for University Boulevard.*

On five Federal holidays, Juneteenth, Columbus Day, Veterans' Day, Martin Luther King, Jr. Day, and Presidents' Day, this route will have no service.

Esta ruta no prestará servicio durante los cinco días festivos de Juneteenth, Columbus Day, Veterans Day, Martin Luther King Jr. Day, y Presidents' Day.

Northbound to South Laurel

Monday thru Friday — De Lunes a viernes

Route Number	Paul S. Sarbanes Transit Center (Silver Spring)	Colesville Rd. & University Blvd. (Four Corners)	Tech Rd. & Columbia Pike	Old Columbia Pike & Avonshire Dr. (Briggs Chaney Rd.)	Burtons-ville Crossing Park & Ride Lot	Sweitzer La. & Chevy Chase Dr. (UPS Center)	Cherry La. & 4th St. (Middle-towne Apts)	SOUTH LAUREL PARK & RIDE LOT
AM Service — Servicio matutino								
Z7	6:10	6:20	6:29	6:36	6:45	6:52	7:03	7:09
Z7	6:50	7:00	7:09	7:16	7:25	7:32	7:43	7:49
PM Service — Servicio vespertino								
Z7	4:00	4:13	4:24	4:31	4:40	4:48	5:00	5:06
Z7	4:40	4:55	5:10	5:18	5:27	5:35	5:45	5:51
Z7	5:20	5:35	5:50	5:58	6:07	6:15	6:25	6:31
Z7	6:00	6:15	6:30	6:38	6:47	6:55	7:05	7:11
Z7	6:45	6:59	7:09	7:15	7:23	7:30	7:41	7:47
Z7	7:30	7:44	7:54	8:00	8:08	8:15	8:26	8:32

On five Federal holidays, Juneteenth, Columbus Day, Veterans' Day, Martin Luther King, Jr. Day, and Presidents' Day, this route will have no service.

Esta ruta no prestará servicio durante los cinco días festivos de Juneteenth, Columbus Day, Veterans Day, Martin Luther King Jr. Day, y Presidents' Day.

How to use this timetable

- Use the map to find the stops closest to where you will get on and off the bus.
- Select the schedule (Weekday, Saturday, Sunday) for when you will travel. Along the top of the schedule, find the stop at or nearest the point where you will get on the bus. Follow that column down to the time you want to leave.
- Use the same method to find the times the bus is scheduled to arrive at the stop where you will get off the bus.
- If the bus stop is not listed, use the time shown for the bus stop before it as the time to wait at the stop.
- The end-of-the-line or last stop is listed in ALL CAPS on the schedule.

Cómo Usar este Horario

- Use este mapa para localizar las paradas más cercanas a donde se subirá y bajará del autobús.
- Seleccione el horario (Entre semana, sábado, domingo) de cuando viajará. A lo largo de la parte superior del horario, localice la parada o el punto más cercano a la parada en la que se subirá al autobús. Siga esa columna hacia abajo hasta la hora en la que desee salir.
- Utilice el mismo método para localizar las horas en que el autobús está programado para llegar a la parada en donde desea bajarse del autobús.
- Si la parada del autobús no está listada use la hora que se muestra en la parada anterior como la hora de espera en la parada.
- El final de la ruta o la última parada del autobús aparece en letras MAYÚSCULAS en el horario.

Washington
Metropolitan Area
Transit Authority

A District of Columbia,
Maryland and Virginia
Transit Partnership

English-Español **Effective 6-16-24**

1A,B

Wilson Boulevard-Vienna Line

metrobus ♿

Serves these locations-
Brinda servicio a estas ubicaciones

- **Vienna station** (1A)
- **Inova Fairfax Hospital** (1A)
- **Dunn Loring station** (1B)
- **Fairview Park** (1B)
- **Seven Corners Transit Center** (1A)
- **Ballston-MU station**

4712
metrobus
METROBUS

www.wmata.com
Information Anytime 202-637-7000 TTY 202-962-2033

1A,B

Wilson Boulevard Line-Vienna Line

Effective Sunday, June 16, 2024

A partir del domingo, 16 de junio de 2024

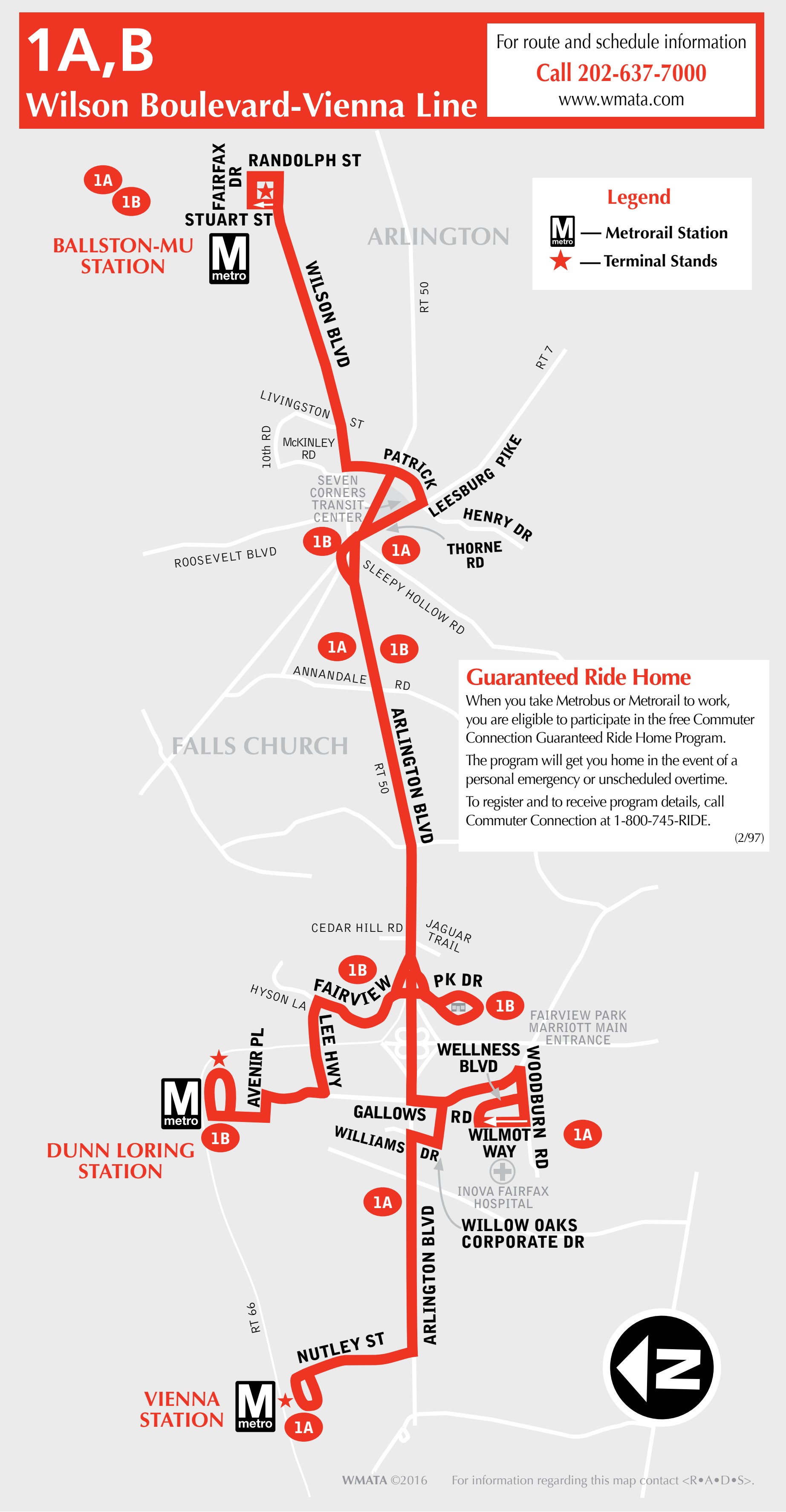

RANDOLPH ST
FAIRFAX DR
STUART ST
1A
1B
BALLSTON-MU STATION
metro
ARLINGTON
WILSON BLVD
RT 50
RT 7
LIVINGSTON ST
10th RD
McKINLEY RD
PATRICK
LEESBURG PIKE
SEVEN CORNERS TRANSIT CENTER
HENRY DR
THORNE RD
1B
1A
ROOSEVELT BLVD
SLEEPY HOLLOW RD
1A
1B
ANNANDALE RD
FALLS CHURCH
RT 50
ARLINGTON BLVD
CEDAR HILL RD
JAGUAR TRAIL
1B
FAIRVIEW PK DR
HYSON LA
1B
FAIRVIEW PARK MARRIOTT MAIN ENTRANCE
AVENIR PL
LEE HWY
WELLNESS BLVD
WOODBURN RD
GALLOWS RD
WILMOT WAY
1A
WILLIAMS DR
DUNN LORING STATION
1B
1A
INOVA FAIRFAX HOSPITAL
WILLOW OAKS CORPORATE DR
ARLINGTON BLVD
RT 66
NUTLEY ST
VIENNA STATION
1A
N

1A,B

Wilson Boulevard-Vienna Line

For route and schedule information

Call 202-637-7000

www.wmata.com

Legend

M — Metrorail Station

★ — Terminal Stands

Guaranteed Ride Home

When you take Metrobus or Metrorail to work, you are eligible to participate in the free Commuter Connection Guaranteed Ride Home Program.

The program will get you home in the event of a personal emergency or unscheduled overtime.

To register and to receive program details, call Commuter Connection at 1-800-745-RIDE.

(2/97)

WMATA ©2016 For information regarding this map contact <R•A•D•S>.

1A,B

Wilson Boulevard Line-Vienna Line

Effective Sunday, June 16, 2024

A partir del domingo, 16 de junio de 2024

Westbound to Vienna station/Dunn Loring station

Monday thru Friday — De Lunes a viernes

Route Number	Ballston-MU	Wilson Blvd. & Livingston St.	Patrick Henry Dr. & Arlington Blvd.	Seven Corners Transit Center	Arlington Blvd. & Annandale Rd.	Arlington Blvd. & Cedar Hill Rd.	Fairview Park Dr. & main entrance to Fairview Park Marriott	DUNN LORING	Inova Fairfax Hospital	Willow Oaks Corporate Dr. & Williams Dr.	VIENNA
AM Service — Servicio matutino											
1A	5:35	5:43	5:49	5:55	6:01	6:08	-	-	6:17	6:25	6:33
1A	6:00	6:08	6:14	6:20	6:26	6:33	-	-	6:42	6:50	6:58
1B	6:24	6:33	-	-	6:44	6:53	6:57	7:07	-	-	-
1A	6:35	6:43	6:48	6:53	7:01	7:10	-	-	7:19	7:29	7:38
1B	6:54	7:03	-	-	7:14	7:23	7:27	7:37	-	-	-
1A	7:00	7:08	7:13	7:18	7:26	7:35	-	-	7:44	7:54	8:03
1A	7:20	7:28	7:33	7:38	7:46	7:55	-	-	8:04	8:14	8:23
1B	7:30	7:39	-	-	7:50	7:59	8:03	8:13	-	-	-
1A	7:40	7:48	7:53	7:58	8:06	8:15	-	-	8:24	8:34	8:43
1A	8:00	8:08	8:13	8:18	8:26	8:35	-	-	8:44	8:54	9:03
1B	8:05	8:14	-	-	8:25	8:34	8:38	8:48	-	-	-
1A	8:20	8:28	8:33	8:38	8:46	8:55	-	-	9:04	9:14	9:23
1B	8:35	8:44	-	-	8:55	9:04	9:08	9:18	-	-	-
1A	8:40	8:48	8:54	9:00	9:09	9:16	-	-	9:24	9:30	9:38
1A	9:00	9:08	9:14	9:20	9:29	9:36	-	-	9:44	9:50	9:58
1B	9:05	9:14	-	-	9:24	9:31	9:35	9:44	-	-	-
1A	9:20	9:28	9:34	9:40	9:49	9:56	-	-	10:04	10:10	10:18
1B	9:35	9:44	-	-	9:54	10:01	10:05	10:14	-	-	-
1A	9:40	9:48	9:54	10:00	10:09	10:16	-	-	10:24	10:30	10:38
1A	10:00	10:08	10:14	10:20	10:29	10:36	-	-	10:44	10:50	10:58
1A	10:20	10:28	10:34	10:40	10:49	10:56	-	-	11:04	11:10	11:18
1A	10:40	10:48	10:54	11:00	11:09	11:16	-	-	11:24	11:30	11:38
1A	11:00	11:08	11:14	11:20	11:29	11:36	-	-	11:44	11:50	11:58
1A	11:20	11:28	11:34	11:40	11:49	11:56	-	-	12:04	12:10	12:18
1A	11:40	11:48	11:54	12:00	12:09	12:16	-	-	12:24	12:30	12:38

1A,B

Wilson Boulevard Line-Vienna Line

Effective Sunday, June 16, 2024

A partir del domingo, 16 de junio de 2024

Westbound to Vienna station/Dunn Loring station

Monday thru Friday — De Lunes a viernes

Route Number	Ballston-MU	Wilson Blvd. & Livingston St.	Patrick Henry Dr. & Arlington Blvd.	Seven Corners Transit Center	Arlington Blvd. & Annandale Rd.	Arlington Blvd. & Cedar Hill Rd.	Fairview Park Dr. & main entrance to Fairview Park Marriott	DUNN LORING	Inova Fairfax Hospital	Willow Oaks Corporate Dr. & Williams Dr.	VIENNA
PM Service — Servicio vespertino											
1A	12:00	12:08	12:14	12:20	12:29	12:36	-	-	12:44	12:50	12:58
1A	12:20	12:28	12:34	12:40	12:49	12:56	-	-	1:04	1:10	1:18
1A	12:40	12:48	12:54	1:00	1:09	1:16	-	-	1:24	1:30	1:38
1A	1:00	1:08	1:14	1:20	1:29	1:36	-	-	1:44	1:50	1:58
1A	1:20	1:28	1:34	1:40	1:49	1:56	-	-	2:04	2:10	2:18
1A	1:40	1:48	1:54	2:00	2:09	2:16	-	-	2:24	2:30	2:38
1A	2:00	2:08	2:14	2:20	2:29	2:36	-	-	2:44	2:50	2:58
1A	2:20	2:28	2:34	2:40	2:49	2:56	-	-	3:04	3:10	3:18
1A	2:40	2:48	2:54	3:00	3:09	3:16	-	-	3:24	3:30	3:38
1A	3:00	3:08	3:14	3:20	3:29	3:36	-	-	3:44	3:50	3:58
1B	3:15	3:25	-	-	3:38	3:45	3:49	4:00	-	-	-
1A	3:20	3:29	3:35	3:41	3:50	3:57	-	-	4:05	4:13	4:21
1A	3:40	3:49	3:55	4:01	4:10	4:17	-	-	4:25	4:33	4:41
1B	3:45	3:55	-	-	4:08	4:15	4:19	4:30	-	-	-
1A	4:00	4:09	4:16	4:21	4:31	4:40	-	-	4:47	4:54	5:04
1B	4:15	4:26	-	-	4:41	4:50	4:55	5:06	-	-	-
1A	4:20	4:29	4:36	4:41	4:51	5:00	-	-	5:07	5:14	5:24
1A	4:40	4:49	4:56	5:01	5:11	5:20	-	-	5:27	5:34	5:44
1B	4:45	4:56	-	-	5:11	5:20	5:25	5:36	-	-	-
1A	5:00	5:09	5:16	5:21	5:31	5:40	-	-	5:47	5:54	6:04
1B	5:15	5:26	-	-	5:41	5:50	5:55	6:06	-	-	-
1A	5:20	5:29	5:36	5:41	5:51	6:00	-	-	6:07	6:14	6:24
1A	5:40	5:49	5:56	6:01	6:11	6:20	-	-	6:27	6:34	6:44
1B	5:45	5:56	-	-	6:11	6:20	6:25	6:36	-	-	-
1A	6:00	6:08	6:16	6:21	6:30	6:37	-	-	6:44	6:53	7:01
1B	6:15	6:25	-	-	6:37	6:44	6:48	6:56	-	-	-
1A	6:20	6:28	6:36	6:41	6:50	6:57	-	-	7:04	7:13	7:21
1A	6:40	6:48	6:56	7:01	7:10	7:17	-	-	7:24	7:33	7:41
1B	6:45	6:55	-	-	7:07	7:14	7:18	7:26	-	-	-
1A	7:00	7:09	7:16	7:23	7:31	7:39	-	-	7:48	7:58	8:07
1A	7:20	7:29	7:36	7:43	7:51	7:59	-	-	8:08	8:18	8:27
1A	7:40	7:49	7:56	8:03	8:11	8:19	-	-	8:28	8:38	8:47
1A	8:00	8:09	8:16	8:23	8:31	8:39	-	-	8:48	8:58	9:07
1A	8:20	8:29	8:36	8:43	8:51	8:59	-	-	9:08	9:18	9:27
1A	8:40	8:49	8:56	9:03	9:11	9:19	-	-	9:28	9:38	9:47
1A	9:00	9:08	9:13	9:19	9:26	9:32	-	-	9:39	9:46	9:55
1A	9:35	9:43	9:48	9:54	10:01	10:07	-	-	10:14	10:21	10:30
1A	10:05	10:13	10:18	10:24	10:31	10:37	-	-	10:44	10:51	11:00
1A	10:35	10:43	10:48	10:54	11:01	11:07	-	-	11:14	11:21	11:30
1A	11:05	11:13	11:18	11:22	11:29	11:34	-	-	11:41	11:48	11:56
1A	11:50	11:58	12:03	12:07	12:14	12:19	-	-	12:26	12:33	12:41
After Midnight Service — Servicio después de la medianoche											
1A	12:35	12:43	12:48	12:52	12:59	1:04	-	-	1:11	1:18	1:26
1A	1:20	1:28	1:33	1:37	1:44	1:49	-	-	1:56	2:03	2:11
1A	2:00	2:08	2:13	2:17	2:24	2:29	-	-	2:36	2:43	2:51

1A,B

Wilson Boulevard Line-Vienna Line

Effective Sunday, June 16, 2024

A partir del domingo, 16 de junio de 2024

Eastbound To Ballston-MU station

Monday thru Friday — De Lunes a viernes

Route Number	Vienna	Willow Oaks Corporate Dr. & Williams Dr.	Inova Fairfax Hospital	Dunn Loring	Fairview Park Dr. & main entrance to Fairview Park Marriott	Arlington Blvd. & Jaguar Trail	Arlington Blvd. & Annandale Rd.	Seven Corners Transit Center	Patrick Henry Dr. & Arlington Blvd.	Wilson Blvd. & Livingston St.	BALLSTON -MU
AM Service — Servicio matutino											
1A	4:54	5:01	5:06	-	-	5:15	5:21	5:26	5:33	5:39	5:46
1A	5:14	5:21	5:26	-	-	5:35	5:41	5:46	5:53	5:59	6:06
1B	-	-	-	5:44	5:55	5:57	6:05	-	-	6:13	6:20
1A	5:34	5:41	5:46	-	-	5:55	6:01	6:06	6:13	6:19	6:26
1B	-	-	-	6:14	6:25	6:27	6:35	--	-	6:43	6:50
1A	5:58	6:05	6:10	-	-	6:19	6:25	6:30	6:37	6:43	6:50
1A	6:10	6:17	6:22	-	-	6:31	6:37	6:42	6:49	6:55	7:02
1B	-	-	-	6:44	6:55	6:57	7:05	-	-	7:13	7:20
1A	6:34	6:41	6:46	-	-	6:55	7:01	7:06	7:13	7:19	7:26
1B	-	-	-	7:14	7:28	7:30	7:37	-	-	7:45	7:52
1A	7:00	7:09	7:15	-	-	7:22	7:33	7:41	7:49	7:57	8:04
1A	7:20	7:29	7:38	-	-	7:45	7:56	8:04	8:11	8:19	8:26
1B	-	-	-	7:44	7:58	8:00	8:11	-	-	8:21	8:28
1A	7:40	7:49	7:58	-	-	8:05	8:16	8:24	8:31	8:39	8:46
1B	-	-	-	8:14	8:28	8:30	8:41	-	-	8:51	8:58
1A	8:00	8:09	8:18	-	-	8:25	8:36	8:44	8:51	8:59	9:06
1A	8:20	8:27	8:35	-	-	8:43	8:52	9:01	9:08	9:13	9:20
1B	-	-	-	8:44	8:58	9:00	9:11	-	-	9:22	9:30
1A	8:40	8:47	8:55	-	-	9:03	9:12	9:21	9:28	9:33	9:40
1B	-	-	-	9:14	9:28	9:30	9:41	-	-	9:52	10:00
1A	9:00	9:07	9:15	-	-	9:23	9:32	9:41	9:48	9:53	10:00
1A	9:20	9:30	9:36	-	-	9:42	9:51	9:59	10:06	10:13	10:20
1A	9:40	9:50	9:56	-	-	10:02	10:11	10:19	10:26	10:33	10:40
1A	10:00	10:10	10:16	-	-	10:22	10:31	10:39	10:46	10:53	11:00
1A	10:20	10:30	10:36	-	-	10:42	10:51	10:59	11:06	11:13	11:20
1A	10:40	10:50	10:56	-	-	11:02	11:11	11:19	11:26	11:33	11:40
1A	11:00	11:10	11:16	-	-	11:22	11:31	11:39	11:46	11:53	12:00
1A	11:20	11:30	11:36	-	-	11:42	11:51	11:59	12:06	12:13	12:20
1A	11:40	11:50	11:56	-	-	12:02	12:11	12:19	12:26	12:33	12:40

1A,B

Wilson Boulevard Line-Vienna Line

Effective Sunday, June 16, 2024

A partir del domingo, 16 de junio de 2024

Eastbound To Ballston-MU station

Monday thru Friday — De Lunes a viernes

Route Number	Vienna	Willow Oaks Corporate Dr. & Williams Dr.	Inova Fairfax Hospital	Dunn Loring	Fairview Park Dr. & main entrance to Fairview Park Marriott	Arlington Blvd. & Jaguar Trail	Arlington Blvd. & Annandale Rd.	Seven Corners Transit Center	Patrick Henry Dr. & Arlington Blvd.	Wilson Blvd. & Livingston St.	BALLSTON-MU
PM Service — Servicio vespertino											
1A	12:00	12:10	12:16	-	-	12:22	12:31	12:39	12:46	12:53	1:00
1A	12:20	12:30	12:36	-	-	12:42	12:51	12:59	1:06	1:13	1:20
1A	12:40	12:50	12:56	-	-	1:02	1:11	1:19	1:26	1:33	1:40
1A	1:00	1:10	1:16	-	-	1:22	1:31	1:39	1:46	1:53	2:00
1A	1:20	1:30	1:36	-	-	1:42	1:51	1:59	2:06	2:13	2:20
1A	1:40	1:50	1:56	-	-	2:02	2:11	2:19	2:26	2:33	2:40
1A	2:00	2:10	2:16	-	-	2:22	2:31	2:39	2:46	2:53	3:00
1A	2:20	2:30	2:36	-	-	2:42	2:51	2:59	3:06	3:13	3:20
1A	2:40	2:50	2:56	-	-	3:02	3:11	3:19	3:26	3:33	3:40
1A	3:00	3:09	3:17	-	-	3:23	3:32	3:40	3:47	3:53	4:00
1B	-	-	-	3:26	3:39	3:42	3:51	-	-	4:00	4:07
1A	3:20	3:29	3:37	-	-	3:43	3:52	4:00	4:07	4:13	4:20
1B	-	-	-	3:56	4:09	4:12	4:21	-	-	4:30	4:37
1A	3:40	3:49	3:57	-	-	4:03	4:12	4:20	4:27	4:33	4:40
1A	4:00	4:09	4:17	-	-	4:23	4:32	4:40	4:47	4:53	5:00
1B	-	-	-	4:28	4:41	4:44	4:53	-	-	5:02	5:09
1A	4:20	4:29	4:37	-	-	4:43	4:52	5:00	5:07	5:13	5:20
1B	-	-	-	4:58	5:11	5:14	5:23	-	-	5:32	5:39
1A	4:40	4:49	4:57	-	-	5:03	5:12	5:20	5:27	5:33	5:40
1A	5:00	5:09	5:17	-	-	5:23	5:32	5:40	5:47	5:53	6:00
1B	-	-	-	5:28	5:41	5:44	5:53	-	-	6:02	6:09
1A	5:20	5:29	5:37	-	-	5:43	5:52	6:00	6:07	6:13	6:20
1A	5:40	5:49	5:57	-	-	6:03	6:12	6:20	6:27	6:33	6:40
1B	-	-	-	6:01	6:14	6:17	6:26	-	-	6:35	6:42
1A	6:00	6:09	6:17	-	-	6:23	6:32	6:40	6:47	6:53	7:00
1B	-	-	-	6:31	6:44	6:47	6:56	-	-	7:05	7:12
1A	6:20	6:29	6:37	-	-	6:43	6:52	7:00	7:07	7:13	7:20
1A	6:40	6:49	6:57	-	-	7:03	7:12	7:20	7:27	7:33	7:40
1A	7:00	7:10	7:17	-	-	7:25	7:34	7:40	7:47	7:53	8:00
1A	7:20	7:30	7:37	-	-	7:45	7:54	8:00	8:07	8:13	8:20
1A	7:40	7:50	7:57	-	-	8:05	8:14	8:20	8:27	8:33	8:40
1A	8:00	8:10	8:17	-	-	8:25	8:34	8:40	8:47	8:53	9:00
1A	8:20	8:30	8:37	-	-	8:45	8:54	9:00	9:07	9:13	9:20
1A	8:40	8:50	8:57	-	-	9:05	9:14	9:20	9:27	9:33	9:40
1A	9:00	9:09	9:16	-	-	9:22	9:28	9:35	9:41	9:46	9:53
1A	9:27	9:36	9:43	-	-	9:49	9:55	10:02	10:08	10:13	10:20
1A	10:07	10:16	10:23	-	-	10:29	10:35	10:42	10:48	10:53	11:00
1A	10:47	10:54	11:00	-	-	11:06	11:10	11:16	11:20	11:24	11:32
1A	11:32	11:39	11:45	-	-	11:51	11:55	12:01	12:05	12:09	12:17
After Midnight Service — Servicio después de la medianoche											
1A	12:15	12:22	12:28	-	-	12:34	12:38	12:44	12:48	12:52	1:00
1A	1:00	1:07	1:13	-	-	1:19	1:23	1:29	1:33	1:37	1:45
1A	1:45	1:52	1:58	-	-	2:04	2:08	2:14	2:18	2:22	2:30

1A,B

Wilson Boulevard Line-Vienna Line

Effective Sunday, June 16, 2024
A partir del domingo, 16 de junio de 2024

Westbound To Vienna station

Saturday — Sábados

Route Number	Ballston-MU	Wilson Blvd. & Livingston St.	Patrick Henry Dr. & Arlington Blvd.	Seven Corners Transit Center	Arlington Blvd. & Annandale Rd.	Arlington Blvd. & Cedar Hill Rd.	Inova Fairfax Hospital	Willow Oaks Corporate Dr. & Williams Dr.	VIENNA
AM Service — Servicio matutino									
1A	6:35	6:45	6:50	6:55	7:02	7:08	7:15	7:22	7:32
1A	7:00	7:10	7:15	7:20	7:27	7:33	7:40	7:47	7:57
1A	7:20	7:30	7:35	7:40	7:47	7:53	8:00	8:07	8:17
1A	7:40	7:50	7:55	8:00	8:07	8:13	8:20	8:27	8:37
1A	8:00	8:10	8:15	8:20	8:27	8:33	8:40	8:47	8:57
1A	8:20	8:30	8:35	8:40	8:47	8:53	9:00	9:07	9:17
1A	8:40	8:50	8:55	9:00	9:07	9:13	9:20	9:27	9:37
1A	9:00	9:10	9:15	9:20	9:27	9:33	9:40	9:47	9:57
1A	9:20	9:30	9:35	9:40	9:47	9:53	10:00	10:07	10:17
1A	9:40	9:50	9:55	10:00	10:07	10:13	10:20	10:27	10:37
1A	10:00	10:10	10:15	10:20	10:27	10:33	10:40	10:47	10:57
1A	10:20	10:30	10:35	10:40	10:47	10:53	11:00	11:07	11:17
1A	10:40	10:50	10:56	11:02	11:11	11:18	11:24	11:31	11:39
1A	11:00	11:10	11:16	11:22	11:31	11:38	11:44	11:51	11:59
1A	11:20	11:30	11:36	11:42	11:51	11:58	12:04	12:11	12:19
1A	11:40	11:50	11:56	12:02	12:11	12:18	12:24	12:31	12:39
PM Service — Servicio vespertino									
1A	12:00	12:10	12:16	12:22	12:31	12:38	12:44	12:51	12:59
1A	12:20	12:30	12:36	12:42	12:51	12:58	1:04	1:11	1:19
1A	12:40	12:50	12:56	1:02	1:11	1:18	1:24	1:31	1:39
1A	1:00	1:10	1:16	1:22	1:31	1:38	1:44	1:51	1:59
1A	1:20	1:30	1:36	1:42	1:51	1:58	2:04	2:11	2:19
1A	1:40	1:50	1:56	2:02	2:11	2:18	2:24	2:31	2:39
1A	2:00	2:10	2:16	2:22	2:31	2:38	2:44	2:51	2:59
1A	2:20	2:30	2:36	2:42	2:51	2:58	3:04	3:11	3:19
1A	2:40	2:50	2:56	3:02	3:11	3:18	3:24	3:31	3:39
1A	3:00	3:10	3:16	3:22	3:31	3:38	3:44	3:51	3:59
1A	3:20	3:30	3:36	3:42	3:51	3:58	4:04	4:11	4:19
1A	3:40	3:50	3:56	4:02	4:11	4:18	4:24	4:31	4:39
1A	4:00	4:10	4:16	4:22	4:31	4:38	4:44	4:51	4:59
1A	4:20	4:30	4:36	4:42	4:51	4:58	5:04	5:11	5:19
1A	4:40	4:50	4:56	5:02	5:11	5:18	5:24	5:31	5:39
1A	5:00	5:10	5:16	5:22	5:31	5:38	5:44	5:51	5:59
1A	5:20	5:30	5:36	5:42	5:51	5:58	6:04	6:11	6:19
1A	5:40	5:50	5:56	6:02	6:11	6:18	6:24	6:31	6:39
1A	6:00	6:10	6:16	6:22	6:31	6:38	6:44	6:51	6:59
1A	6:20	6:30	6:36	6:42	6:51	6:58	7:04	7:11	7:19
1A	6:40	6:49	6:55	7:00	7:08	7:14	7:20	7:27	7:35
1A	7:00	7:09	7:15	7:20	7:28	7:34	7:40	7:47	7:55
1A	7:20	7:29	7:35	7:40	7:48	7:54	8:00	8:07	8:15
1A	7:40	7:49	7:55	8:00	8:08	8:14	8:20	8:27	8:35
1A	8:00	8:09	8:15	8:20	8:28	8:34	8:40	8:47	8:55
1A	8:20	8:29	8:35	8:40	8:48	8:54	9:00	9:07	9:15
1A	8:40	8:49	8:55	9:00	9:08	9:14	9:20	9:27	9:35
1A	9:00	9:09	9:15	9:20	9:28	9:34	9:40	9:47	9:55
1A	9:35	9:44	9:50	9:55	10:03	10:09	10:15	10:22	10:30
1A	10:05	10:13	10:19	10:24	10:31	10:37	10:42	10:48	10:56
1A	10:35	10:43	10:49	10:54	11:01	11:07	11:12	11:18	11:26
1A	11:05	11:13	11:19	11:24	11:31	11:37	11:42	11:48	11:56
1A	11:50	11:58	12:04	12:09	12:16	12:22	12:27	12:33	12:41
After Midnight Service — Servicio después de la medianoche									
1A	12:35	12:43	12:49	12:54	1:01	1:07	1:12	1:18	1:26
1A	1:20	1:28	1:34	1:39	1:46	1:52	1:57	2:03	2:11
1A	2:00	2:08	2:14	2:19	2:26	2:32	2:37	2:43	2:51

On five Federal holidays, Juneteenth, Columbus Day, Veterans' Day, Martin Luther King, Jr. Day, and Presidents' Day, the Saturday schedule will be in effect.

Metrobus proveerá servicio con horario de sábado durante los cinco días festivos de Juneteenth, Columbus Day, Veterans Day, Martin Luther King Jr. Day, y Presidents' Day.

1A,B

Wilson Boulevard Line-Vienna Line

Effective Sunday, June 16, 2024

A partir del domingo, 16 de junio de 2024

Eastbound To Ballston-MU station

Saturday — Sábados

Route Number	Vienna M	Willow Oaks Corporate Dr. & Williams Dr.	Inova Fairfax Hospital	Arlington Blvd. & Jaguar Trail	Arlington Blvd. & Annandale Rd.	Seven Corners Transit Center	Patrick Henry Dr. & Arlington Blvd.	Wilson Blvd. & Livingston St.	BALLSTON -MU M
AM Service — Servicio matutino									
1A	5:29	5:39	5:44	5:51	5:59	6:05	6:11	6:17	6:26
1A	5:59	6:09	6:14	6:21	6:29	6:35	6:41	6:47	6:56
1A	6:29	6:39	6:44	6:51	6:59	7:05	7:11	7:17	7:26
1A	7:00	7:10	7:15	7:22	7:30	7:36	7:42	7:48	7:57
1A	7:20	7:30	7:35	7:42	7:50	7:56	8:02	8:08	8:17
1A	7:40	7:50	7:55	8:02	8:10	8:16	8:22	8:28	8:37
1A	8:00	8:10	8:15	8:22	8:30	8:36	8:42	8:48	8:57
1A	8:20	8:30	8:35	8:42	8:50	8:56	9:02	9:08	9:17
1A	8:40	8:50	8:55	9:02	9:10	9:16	9:22	9:28	9:37
1A	9:00	9:10	9:15	9:22	9:30	9:36	9:42	9:48	9:57
1A	9:20	9:30	9:35	9:42	9:50	9:56	10:02	10:08	10:17
1A	9:40	9:50	9:55	10:02	10:10	10:16	10:22	10:28	10:37
1A	10:00	10:10	10:15	10:22	10:30	10:36	10:42	10:48	10:57
1A	10:20	10:30	10:35	10:42	10:50	10:56	11:02	11:08	11:17
1A	10:40	10:50	10:55	11:02	11:10	11:16	11:22	11:28	11:37
1A	11:00	11:10	11:15	11:22	11:30	11:36	11:42	11:48	11:57
1A	11:20	11:32	11:37	11:44	11:52	11:59	12:07	12:13	12:21
1A	11:40	11:52	11:57	12:04	12:12	12:19	12:27	12:33	12:41
PM Service — Servicio vespertino									
1A	12:00	12:12	12:17	12:24	12:32	12:39	12:47	12:53	1:01
1A	12:20	12:32	12:37	12:44	12:52	12:59	1:07	1:13	1:21
1A	12:40	12:52	12:57	1:04	1:12	1:19	1:27	1:33	1:41
1A	1:00	1:12	1:17	1:24	1:32	1:39	1:47	1:53	2:01
1A	1:20	1:32	1:37	1:44	1:52	1:59	2:07	2:13	2:21
1A	1:40	1:52	1:57	2:04	2:12	2:19	2:27	2:33	2:41
1A	2:00	2:12	2:17	2:24	2:32	2:39	2:47	2:53	3:01
1A	2:20	2:32	2:37	2:44	2:52	2:59	3:07	3:13	3:21
1A	2:40	2:52	2:57	3:04	3:12	3:19	3:27	3:33	3:41
1A	3:00	3:12	3:17	3:24	3:32	3:39	3:47	3:53	4:01
1A	3:20	3:32	3:37	3:44	3:52	3:59	4:07	4:13	4:21
1A	3:40	3:52	3:57	4:04	4:12	4:19	4:27	4:33	4:41
1A	4:00	4:12	4:17	4:24	4:32	4:39	4:47	4:53	5:01
1A	4:20	4:32	4:37	4:44	4:52	4:59	5:07	5:13	5:21
1A	4:40	4:52	4:57	5:04	5:12	5:19	5:27	5:33	5:41
1A	5:00	5:12	5:17	5:24	5:32	5:39	5:47	5:53	6:01
1A	5:20	5:32	5:37	5:44	5:52	5:59	6:07	6:13	6:21
1A	5:40	5:52	5:57	6:04	6:12	6:19	6:27	6:33	6:41
1A	6:00	6:12	6:17	6:24	6:32	6:39	6:47	6:53	7:01
1A	6:20	6:31	6:36	6:43	6:51	6:57	7:03	7:08	7:16
1A	6:40	6:51	6:56	7:03	7:11	7:17	7:23	7:28	7:36
1A	7:00	7:11	7:16	7:23	7:31	7:37	7:43	7:48	7:56
1A	7:20	7:31	7:36	7:43	7:51	7:57	8:03	8:08	8:16
1A	7:40	7:51	7:56	8:03	8:11	8:17	8:23	8:28	8:36
1A	8:00	8:11	8:16	8:23	8:31	8:37	8:43	8:48	8:56
1A	8:20	8:31	8:36	8:43	8:51	8:57	9:03	9:08	9:16
1A	8:40	8:51	8:56	9:03	9:11	9:17	9:23	9:28	9:36
1A	9:00	9:11	9:16	9:23	9:31	9:37	9:43	9:48	9:56
1A	9:31	9:41	9:46	9:52	9:59	10:05	10:11	10:17	10:25
1A	10:01	10:11	10:16	10:22	10:29	10:35	10:41	10:47	10:55
1A	10:31	10:41	10:46	10:52	10:59	11:05	11:11	11:17	11:25
1A	11:31	11:41	11:46	11:52	11:59	12:05	12:11	12:17	12:25
After Midnight Service — Servicio después de la medianoche									
1A	12:15	12:25	12:30	12:36	12:43	12:49	12:55	1:01	1:09
1A	1:00	1:10	1:15	1:21	1:28	1:34	1:40	1:46	1:54
1A	1:45	1:55	2:00	2:06	2:13	2:19	2:25	2:31	2:39

On five Federal holidays, Juneteenth, Columbus Day, Veterans' Day, Martin Luther King, Jr. Day, and Presidents' Day, the Saturday schedule will be in effect.

Metrobus proveerá servicio con horario de sábado durante los cinco días festivos de Juneteenth, Columbus Day, Veterans Day, Martin Luther King Jr. Day, y Presidents' Day.

1A,B

Wilson Boulevard Line-Vienna Line

Effective Sunday, June 16, 2024

A partir del domingo, 16 de junio de 2024

Westbound To Vienna station

Sunday — Domingos

Route Number	Ballston-MU	Wilson Blvd. & Livingston St.	Patrick Henry Dr. & Arlington Blvd.	Seven Corners Transit Center	Arlington Blvd. & Annandale Rd.	Arlington Blvd. & Cedar Hill Rd.	Inova Fairfax Hospital	Willow Oaks Corporate Dr. & Williams Dr.	VIENNA
AM Service — Servicio matutino									
1A	7:00	7:08	7:13	7:18	7:24	7:30	7:38	7:45	7:53
1A	7:20	7:28	7:33	7:38	7:44	7:50	7:58	8:05	8:13
1A	7:40	7:48	7:53	7:58	8:04	8:10	8:18	8:25	8:33
1A	8:00	8:08	8:13	8:18	8:24	8:30	8:38	8:45	8:53
1A	8:20	8:28	8:33	8:38	8:44	8:50	8:58	9:05	9:13
1A	8:40	8:48	8:53	8:58	9:04	9:10	9:18	9:25	9:33
1A	9:00	9:08	9:13	9:18	9:24	9:30	9:38	9:45	9:53
1A	9:20	9:30	9:36	9:41	9:49	9:55	10:02	10:09	10:18
1A	9:40	9:50	9:56	10:01	10:09	10:15	10:22	10:29	10:38
1A	10:00	10:10	10:16	10:21	10:29	10:35	10:42	10:49	10:58
1A	10:20	10:30	10:36	10:41	10:49	10:55	11:02	11:09	11:18
1A	10:40	10:50	10:56	11:01	11:09	11:15	11:22	11:29	11:38
1A	11:00	11:10	11:16	11:21	11:29	11:35	11:42	11:49	11:58
1A	11:20	11:30	11:36	11:41	11:49	11:55	12:02	12:09	12:18
1A	11:40	11:50	11:56	12:01	12:09	12:15	12:22	12:29	12:38
PM Service — Servicio vespertino									
1A	12:00	12:10	12:16	12:21	12:29	12:35	12:42	12:49	12:58
1A	12:20	12:30	12:36	12:41	12:49	12:55	1:02	1:09	1:18
1A	12:40	12:50	12:56	1:02	1:11	1:18	1:24	1:31	1:39
1A	1:00	1:10	1:16	1:22	1:31	1:38	1:44	1:51	1:59
1A	1:20	1:30	1:36	1:42	1:51	1:58	2:04	2:11	2:19
1A	1:40	1:50	1:56	2:02	2:11	2:18	2:24	2:31	2:39
1A	2:00	2:10	2:16	2:22	2:31	2:38	2:44	2:51	2:59
1A	2:20	2:30	2:36	2:42	2:51	2:58	3:04	3:11	3:19
1A	2:40	2:50	2:56	3:02	3:11	3:18	3:24	3:31	3:39
1A	3:00	3:10	3:16	3:22	3:31	3:38	3:44	3:51	3:59
1A	3:20	3:30	3:36	3:42	3:51	3:58	4:04	4:11	4:19
1A	3:40	3:50	3:56	4:02	4:11	4:18	4:24	4:31	4:39
1A	4:00	4:10	4:16	4:22	4:31	4:38	4:44	4:51	4:59
1A	4:20	4:30	4:36	4:42	4:51	4:58	5:04	5:11	5:19
1A	4:40	4:50	4:56	5:02	5:11	5:18	5:24	5:31	5:39
1A	5:00	5:10	5:16	5:22	5:31	5:38	5:44	5:51	5:59
1A	5:20	5:30	5:36	5:42	5:51	5:58	6:04	6:11	6:19
1A	5:40	5:50	5:56	6:02	6:11	6:18	6:24	6:31	6:39
1A	6:00	6:10	6:16	6:22	6:31	6:38	6:44	6:51	6:59
1A	6:20	6:30	6:36	6:42	6:51	6:58	7:04	7:11	7:19
1A	6:40	6:48	6:54	6:59	7:06	7:12	7:17	7:23	7:31
1A	7:00	7:08	7:14	7:19	7:26	7:32	7:37	7:43	7:51
1A	7:20	7:28	7:34	7:39	7:46	7:52	7:57	8:03	8:11
1A	7:40	7:48	7:54	7:59	8:06	8:12	8:17	8:23	8:31
1A	8:00	8:08	8:14	8:19	8:26	8:32	8:37	8:43	8:51
1A	8:20	8:28	8:34	8:39	8:46	8:52	8:57	9:03	9:11
1A	8:40	8:48	8:54	8:59	9:06	9:12	9:17	9:23	9:31
1A	9:00	9:08	9:14	9:19	9:26	9:32	9:37	9:43	9:51
1A	9:20	9:28	9:34	9:39	9:46	9:52	9:57	10:03	10:11
1A	9:35	9:43	9:49	9:54	10:01	10:07	10:12	10:18	10:26
1A	10:35	10:43	10:49	10:54	11:01	11:07	11:12	11:18	11:26
1A	11:35	11:43	11:49	11:54	12:01	12:07	12:12	12:18	12:26
After Midnight Service — Servicio después de la medianoche									
1A	12:35	12:43	12:49	12:54	1:01	1:07	1:12	1:18	1:26
1A	1:35	1:43	1:49	1:54	2:01	2:07	2:12	2:18	2:26

1A,B

Wilson Boulevard Line-Vienna Line

Effective Sunday, June 16, 2024

A partir del domingo, 16 de junio de 2024

Eastbound To Ballston-MU station

Sunday — Domingos

Route Number	Vienna	Willow Oaks Corporate Dr. & Williams Dr.	Inova Fairfax Hospital	Arlington Blvd. & Jaguar Trail	Arlington Blvd. & Annandale Rd.	Seven Corners Transit Center	Patrick Henry Dr. & Arlington Blvd.	Wilson Blvd. & Livingston St.	BALLSTON -MU
AM Service — Servicio matutino									
1A	7:00	7:09	7:14	7:19	7:26	7:31	7:36	7:41	7:47
1A	7:20	7:29	7:34	7:39	7:46	7:51	7:56	8:01	8:07
1A	7:40	7:49	7:54	7:59	8:06	8:11	8:16	8:21	8:27
1A	8:00	8:09	8:14	8:19	8:26	8:31	8:36	8:41	8:47
1A	8:20	8:29	8:34	8:39	8:46	8:51	8:56	9:01	9:07
1A	8:40	8:49	8:54	8:59	9:06	9:11	9:16	9:21	9:27
1A	9:00	9:11	9:16	9:22	9:30	9:36	9:42	9:48	9:55
1A	9:20	9:31	9:36	9:42	9:50	9:56	10:02	10:08	10:15
1A	9:40	9:51	9:56	10:02	10:10	10:16	10:22	10:28	10:35
1A	10:00	10:11	10:16	10:22	10:30	10:36	10:42	10:48	10:55
1A	10:20	10:31	10:36	10:42	10:50	10:56	11:02	11:08	11:15
1A	10:40	10:51	10:56	11:02	11:10	11:16	11:22	11:28	11:35
1A	11:00	11:11	11:16	11:22	11:30	11:36	11:42	11:48	11:55
1A	11:20	11:31	11:36	11:42	11:50	11:56	12:02	12:08	12:15
1A	11:40	11:51	11:56	12:02	12:10	12:16	12:22	12:28	12:35
PM Service — Servicio vespertino									
1A	12:00	12:12	12:17	12:24	12:32	12:39	12:47	12:53	1:01
1A	12:20	12:32	12:37	12:44	12:52	12:59	1:07	1:13	1:21
1A	12:40	12:52	12:57	1:04	1:12	1:19	1:27	1:33	1:41
1A	1:00	1:12	1:17	1:24	1:32	1:39	1:47	1:53	2:01
1A	1:20	1:32	1:37	1:44	1:52	1:59	2:07	2:13	2:21
1A	1:40	1:52	1:57	2:04	2:12	2:19	2:27	2:33	2:41
1A	2:00	2:12	2:17	2:24	2:32	2:39	2:47	2:53	3:01
1A	2:20	2:32	2:37	2:44	2:52	2:59	3:07	3:13	3:21
1A	2:40	2:52	2:57	3:04	3:12	3:19	3:27	3:33	3:41
1A	3:00	3:12	3:17	3:24	3:32	3:39	3:47	3:53	4:01
1A	3:20	3:32	3:37	3:44	3:52	3:59	4:07	4:13	4:21
1A	3:40	3:52	3:57	4:04	4:12	4:19	4:27	4:33	4:41
1A	4:00	4:12	4:17	4:24	4:32	4:39	4:47	4:53	5:01
1A	4:20	4:32	4:37	4:44	4:52	4:59	5:07	5:13	5:21
1A	4:40	4:52	4:57	5:04	5:12	5:19	5:27	5:33	5:41
1A	5:00	5:12	5:17	5:24	5:32	5:39	5:47	5:53	6:01
1A	5:20	5:32	5:37	5:44	5:52	5:59	6:07	6:13	6:21
1A	5:40	5:52	5:57	6:04	6:12	6:19	6:27	6:33	6:41
1A	6:00	6:12	6:17	6:24	6:32	6:39	6:47	6:53	7:01
1A	6:20	6:32	6:37	6:44	6:52	6:59	7:07	7:13	7:21
1A	6:40	6:52	6:57	7:04	7:12	7:19	7:27	7:33	7:41
1A	7:00	7:12	7:16	7:22	7:29	7:34	7:40	7:45	7:53
1A	7:20	7:32	7:36	7:42	7:49	7:54	8:00	8:05	8:13
1A	7:40	7:52	7:56	8:02	8:09	8:14	8:20	8:25	8:33
1A	8:00	8:12	8:16	8:22	8:29	8:34	8:40	8:45	8:53
1A	8:20	8:32	8:36	8:42	8:49	8:54	9:00	9:05	9:13
1A	8:40	8:52	8:56	9:02	9:09	9:14	9:20	9:25	9:33
1A	9:00	9:12	9:16	9:22	9:29	9:34	9:40	9:45	9:53
1A	9:20	9:32	9:36	9:42	9:49	9:54	10:00	10:05	10:13
1A	9:31	9:43	9:47	9:53	10:00	10:05	10:11	10:16	10:24
1A	10:31	10:43	10:47	10:53	11:00	11:05	11:11	11:16	11:24
1A	11:31	11:43	11:47	11:53	12:00	12:05	12:11	12:16	12:24
After Midnight Service — Servicio después de la medianoche									
1A	12:31	12:43	12:47	12:53	1:00	1:05	1:11	1:16	1:24
1A	1:31	1:43	1:47	1:53	2:00	2:05	2:11	2:16	2:24

How to use this timetable

- Use the map to find the stops closest to where you will get on and off the bus.
- Select the schedule (Weekday, Saturday, Sunday) for when you will travel. Along the top of the schedule, find the stop at or nearest the point where you will get on the bus. Follow that column down to the time you want to leave.
- Use the same method to find the times the bus is scheduled to arrive at the stop where you will get off the bus.
- If the bus stop is not listed, use the time shown for the bus stop before it as the time to wait at the stop.
- The end-of-the-line or last stop is listed in ALL CAPS on the schedule.

Cómo Usar este Horario

- Use este mapa para localizar las paradas más cercanas a donde se subirá y bajará del autobús.
- Seleccione el horario (Entre semana, sábado, domingo) de cuando viajará. A lo largo de la parte superior del horario, localice la parada o el punto más cercano a la parada en la que se subirá al autobús. Siga esa columna hacia abajo hasta la hora en que desee salir.
- Utilice el mismo método para localizar las horas en que el autobús está programado para llegar a la parada en donde desea bajarse del autobús.
- Si la parada del autobús no está listada use la hora que se muestra en la parada anterior como la hora de espera en la parada.
- El final de la ruta o la última parada del autobús aparece en letras MAYÚSCULAS en el horario.

Washington
Metropolitan Area
Transit Authority

A District of Columbia,
Maryland and Virginia
Transit Partnership

English-Español

Effective 6-16-24

1C

Fair Oaks-Fairfax Boulevard Line

metrobus

Serves these locations-
Brinda servicio a estas ubicaciones

- **Fair Oaks Mall**
- **Monument Drive Transit Center**
- **Fairfax County Government Center**
- **Kamp Washington**
- **Fairfax Circle**
- **Inova Fairfax Hospital**
- **Dunn Loring station**

4712
metrobus
METROBUS

www.wmata.com
Information Anytime 202-637-7000 TTY 202-962-2033

1C

Fair Oaks-Fairfax Boulevard Line

For route and schedule information

Call 202-637-7000

www.wmata.com

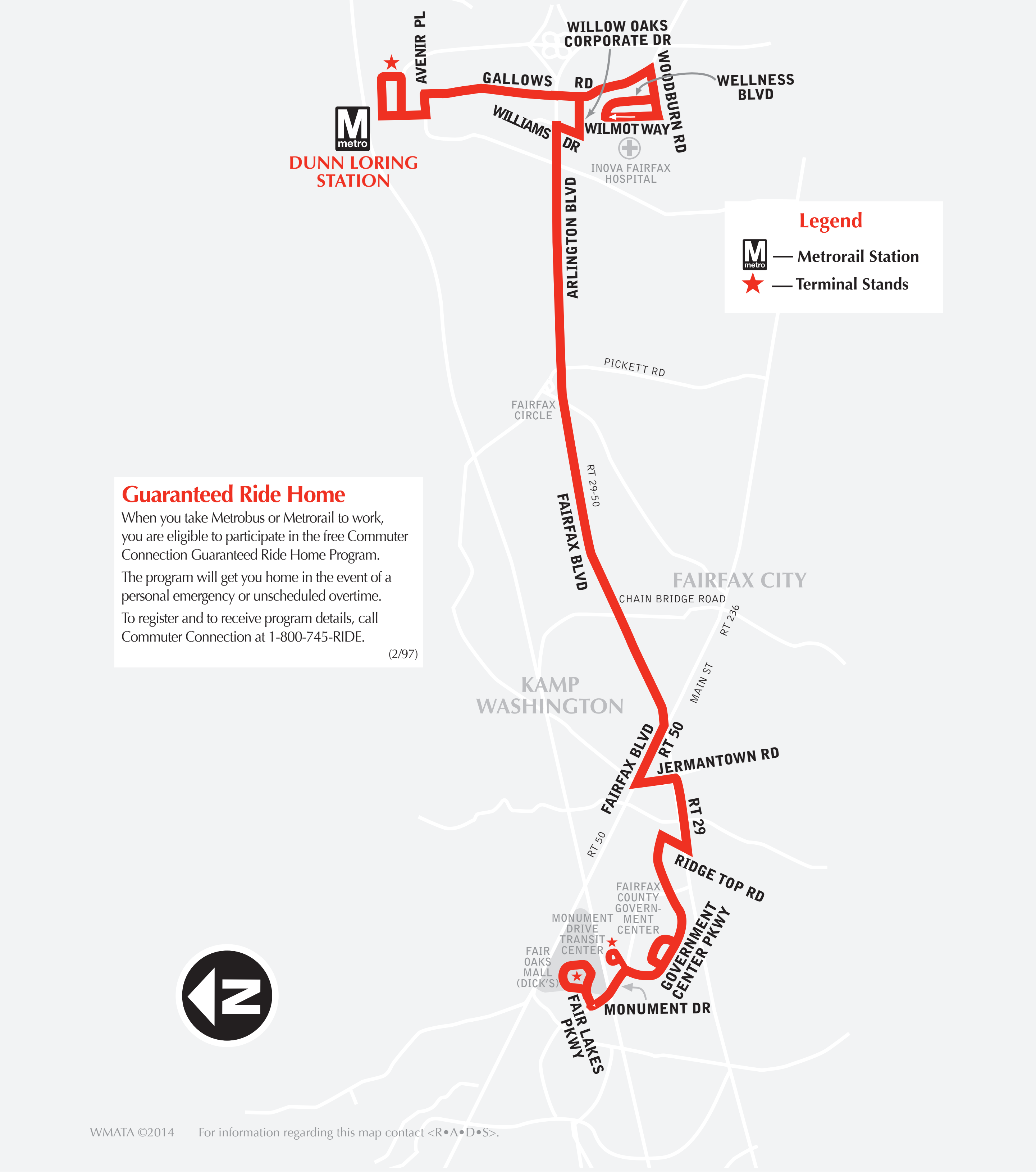
AVENIR PL
WILLOW OAKS CORPORATE DR
GALLOWS RD
WOODBURN RD
WELLNESS BLVD
WILLIAMS DR
WILMOT WAY
INOVA FAIRFAX HOSPITAL
M metro
DUNN LORING STATION
ARLINGTON BLVD
PICKETT RD
FAIRFAX CIRCLE
RT 29-50
FAIRFAX BLVD
FAIRFAX CITY
CHAIN BRIDGE ROAD
RT 236
MAIN ST
KAMP WASHINGTON
FAIRFAX BLVD
RT 50
JERMANTOWN RD
RT 29
RT 50
RIDGE TOP RD
FAIRFAX COUNTY GOVERNMENT CENTER
MONUMENT DRIVE TRANSIT CENTER
FAIR OAKS MALL (DICK'S)
GOVERNMENT CENTER PKWY
MONUMENT DR
FAIR LAKES PKWY
N

Legend

M — Metrorail Station

★ — Terminal Stands

Guaranteed Ride Home

When you take Metrobus or Metrorail to work, you are eligible to participate in the free Commuter Connection Guaranteed Ride Home Program.

The program will get you home in the event of a personal emergency or unscheduled overtime.

To register and to receive program details, call Commuter Connection at 1-800-745-RIDE.

(2/97)

WMATA ©2014

For information regarding this map contact <R•A•D•S>.

1C

Effective Sunday, June 16, 2024

A partir del domingo, 16 de junio de 2024

Fair Oaks-Dunn Loring Line

Westbound to Fair Oaks Mall

Monday thru Friday — De Lunes a viernes

Route Number	Dunn Loring	Inova Fairfax Hospital	Willow Oaks Corporate Dr. & Williams Dr.	Arlington Blvd. & Pickett Rd.	Fairfax Blvd. & Chain Bridge Rd.	Jermantown Rd. & Fairfax Blvd.	Fairfax County Government Center	MONUMENT DR. TRANSIT CENTER	FAIR OAKS MALL (Dick's)
AM Service — Servicio matutino									
1C	6:20	6:32	6:42	6:47	6:53	7:00	7:07	7:12	7:16
1C	6:50	7:04	7:14	7:19	7:25	7:33	7:41	7:47	7:51
1C	7:20	7:34	7:44	7:49	7:55	8:03	8:11	8:17	8:21
1C	7:50	8:04	8:14	8:19	8:25	8:33	8:41	8:47	8:51
1C	8:20	8:32	8:41	8:46	8:52	8:59	9:06	9:12	9:16
1C	8:50	9:02	9:11	9:16	9:22	9:29	9:36	9:42	9:46
1C	9:20	9:32	9:41	9:46	9:52	9:59	10:06	10:12	10:16
1C	9:50	10:02	10:11	10:16	10:22	10:29	10:36	10:42	10:46
1C	10:50	11:02	11:11	11:16	11:22	11:29	11:36	11:42	11:46
1C	11:50	12:03	12:12	12:18	12:25	12:34	12:42	12:49	12:53
PM Service — Servicio vespertino									
1C	12:50	1:03	1:12	1:18	1:25	1:34	1:42	1:49	1:53
1C	1:50	2:03	2:12	2:18	2:25	2:34	2:42	2:49	2:53
1C	2:50	3:06	3:16	3:23	3:31	3:42	3:51	3:58	4:02
1C	3:50	4:06	4:16	4:23	4:31	4:42	4:51	4:58	5:02
1C	4:20	4:36	4:46	4:53	5:01	5:12	5:21	5:28	5:32
1C	4:50	5:06	5:16	5:23	5:31	5:42	5:51	5:58	6:02
1C	5:20	5:36	5:46	5:53	6:01	6:12	6:21	6:28	6:32
1C	5:50	6:06	6:16	6:23	6:31	6:42	6:51	6:58	7:02
1C	6:20	6:34	6:42	6:47	6:54	7:01	7:08	7:15	7:19
1C	6:50	7:04	7:12	7:17	7:24	7:31	7:38	7:45	7:49
1C	7:20	7:34	7:42	7:47	7:54	8:01	8:08	8:15	8:19
1C	7:50	8:04	8:12	8:17	8:24	8:31	8:38	8:45	8:49
1C	8:50	9:03	9:10	9:15	9:21	9:27	9:34	9:40	9:44
1C	9:50	10:03	10:10	10:15	10:21	10:27	10:34	10:40	10:44
1C	10:50	11:01	11:07	11:12	11:17	11:22	11:28	11:33	-
1C	11:50	12:01	12:07	12:12	12:17	12:22	12:28	12:33	-

Eastbound to Dunn Loring station

Monday thru Friday — De Lunes a viernes

Route Number	Fair Oaks Mall (Dick's)	Monument Dr. Transit Center	Fairfax County Governmen Center	Fairfax Blvd. & Jermantown Rd.	Fairfax Blvd. & Chain Bridge Rd.	Arlington Blvd. & Pickett Rd.	Willow Oaks Corporate Dr. & Williams Dr.	Inova Fairfax Hospital	DUNN LORING
AM Service — Servicio matutino									
1C	-	4:15	4:19	4:26	4:30	4:34	4:39	4:44	4:52
1C	-	4:45	4:49	4:56	5:00	5:05	5:10	5:15	5:25
1C	-	5:15	5:19	5:26	5:30	5:35	5:40	5:45	5:55
1C	-	5:45	5:49	5:59	6:04	6:10	6:15	6:21	6:32
1C	-	6:15	6:19	6:29	6:34	6:40	6:45	6:51	7:02
1C	-	6:45	6:49	6:59	7:04	7:10	7:15	7:21	7:32
1C	7:08	7:15	7:19	7:30	7:36	7:43	7:49	7:55	8:06
1C	7:38	7:45	7:49	8:00	8:06	8:13	8:19	8:25	8:36
1C	8:08	8:15	8:19	8:30	8:36	8:43	8:49	8:55	9:06
1C	8:38	8:45	8:49	9:00	9:06	9:13	9:19	9:25	9:36
1C	9:08	9:15	9:19	9:30	9:36	9:43	9:49	9:55	10:06
1C	10:08	10:15	10:19	10:30	10:36	10:44	10:50	10:56	11:09
1C	11:08	11:15	11:19	11:30	11:36	11:44	11:50	11:56	12:09
PM Service — Servicio vespertino									
1C	12:08	12:15	12:19	12:30	12:36	12:44	12:50	12:56	1:09
1C	1:08	1:15	1:19	1:30	1:36	1:44	1:50	1:56	2:09
1C	2:07	2:15	2:19	2:33	2:41	2:49	2:56	3:02	3:16
1C	3:07	3:15	3:19	3:33	3:41	3:49	3:56	4:02	4:16
1C	3:37	3:45	3:49	4:03	4:11	4:19	4:26	4:32	4:46
1C	4:07	4:15	4:19	4:33	4:41	4:49	4:56	5:02	5:16
1C	4:37	4:45	4:49	5:03	5:11	5:19	5:26	5:32	5:46
1C	5:07	5:15	5:19	5:33	5:41	5:49	5:56	6:02	6:16
1C	5:37	5:45	5:49	6:03	6:11	6:19	6:26	6:32	6:46
1C	6:16	6:24	6:28	6:42	6:50	6:58	7:05	7:11	7:25
1C	7:16	7:24	7:28	7:39	7:45	7:52	7:57	8:02	8:13
1C	8:16	8:24	8:28	8:39	8:45	8:52	8:57	9:02	9:13
1C	9:16	9:24	9:28	9:37	9:42	9:48	9:53	9:58	10:07
1C	10:16	10:24	10:28	10:37	10:42	10:48	10:53	10:58	11:07
1C	11:16	11:24	11:28	11:37	11:42	11:48	11:53	11:58	12:07

KNOW MORE.
KNOW FIRST. metroAlerts
Sign up today at wmata.com/MetroAlerts

1C

Effective Sunday, June 16, 2024
A partir del domingo, 16 de junio de 2024

Fair Oaks-Dunn Loring Line

Westbound to Fair Oaks Mall

Saturday — Sábados

Route Number	Dunn Loring	Inova Fairfax Hospital	Willow Oaks Corporate Dr. & Williams Dr.	Arlington Blvd. & Pickett Rd.	Fairfax Blvd. & Chain Bridge Rd.	Jermantown Rd. & Fairfax Blvd.	Fairfax County Government Center	Monument Dr. Transit Center	FAIR OAKS MALL (Dick's)
AM Service — Servicio matutino									
1C	7:50	8:01	8:07	8:13	8:20	8:26	8:33	8:38	8:42
1C	8:50	9:02	9:10	9:15	9:22	9:30	9:37	9:43	9:47
1C	9:50	10:02	10:10	10:15	10:22	10:30	10:37	10:43	10:47
1C	10:50	11:02	11:10	11:15	11:22	11:30	11:37	11:43	11:47
1C	11:50	12:03	12:12	12:18	12:25	12:33	12:41	12:47	12:51
PM Service — Servicio vespertino									
1C	12:50	1:03	1:12	1:18	1:25	1:33	1:41	1:47	1:51
1C	1:50	2:03	2:12	2:18	2:25	2:33	2:41	2:47	2:51
1C	2:50	3:03	3:12	3:18	3:25	3:33	3:41	3:47	3:51
1C	3:50	4:03	4:12	4:18	4:25	4:33	4:41	4:47	4:51
1C	4:50	5:03	5:12	5:18	5:25	5:33	5:41	5:47	5:51
1C	5:50	6:03	6:12	6:18	6:25	6:33	6:41	6:47	6:51
1C	6:50	7:02	7:09	7:15	7:22	7:29	7:37	7:43	7:47
1C	7:50	8:02	8:09	8:15	8:22	8:29	8:37	8:43	8:47
1C	8:50	9:01	9:07	9:13	9:19	9:25	9:32	9:37	9:41
1C	9:50	10:01	10:07	10:13	10:19	10:25	10:32	10:37	10:41

On five Federal holidays, Juneteenth, Columbus Day, Veterans' Day, Martin Luther King, Jr. Day, and Presidents' Day, the Saturday schedule will be in effect.
Metrobus proveerá servicio con horario de sábado durante los cinco días festivos de Juneteenth, Columbus Day, Veterans Day, Martin Luther King Jr. Day, y Presidents' Day.

Eastbound to Dunn Loring station

Saturday — Sábados

Route Number	Fair Oaks Mall (Dick's)	Monument Dr. Transit Center	Fairfax County Governmen Center	Fairfax Blvd. & Jermantown Rd.	Fairfax Blvd. & Chain Bridge Rd.	Arlington Blvd. & Pickett Rd.	Willow Oaks Corporate Dr. & Williams Dr.	Inova Fairfax Hospital	DUNN LORING
AM Service — Servicio matutino									
1C	7:16	7:20	7:25	7:35	7:41	7:47	7:53	7:58	8:08
1C	8:16	8:20	8:25	8:35	8:41	8:47	8:53	8:58	9:08
1C	9:16	9:20	9:25	9:35	9:41	9:47	9:53	9:58	10:08
1C	10:16	10:20	10:26	10:38	10:44	10:51	10:56	11:01	11:14
1C	11:16	11:20	11:26	11:38	11:44	11:51	11:56	12:01	12:14
PM Service — Servicio vespertino									
1C	12:16	12:20	12:26	12:39	12:45	12:53	12:59	1:05	1:18
1C	1:16	1:20	1:26	1:39	1:45	1:53	1:59	2:05	2:18
1C	2:16	2:20	2:26	2:39	2:45	2:53	2:59	3:05	3:18
1C	3:16	3:20	3:26	3:39	3:45	3:53	3:59	4:05	4:18
1C	4:16	4:20	4:26	4:39	4:45	4:53	4:59	5:05	5:18
1C	5:16	5:20	5:26	5:39	5:45	5:53	5:59	6:05	6:18
1C	6:16	6:20	6:25	6:36	6:41	6:48	6:53	6:59	7:10
1C	7:16	7:20	7:25	7:36	7:41	7:48	7:53	7:59	8:10
1C	8:16	8:20	8:25	8:36	8:41	8:48	8:53	8:59	9:10
1C	9:16	9:20	9:25	9:36	9:41	9:48	9:53	9:59	10:10
1C	10:16	10:20	10:25	10:36	10:41	10:48	10:53	10:59	11:10

On five Federal holidays, Juneteenth, Columbus Day, Veterans' Day, Martin Luther King, Jr. Day, and Presidents' Day, the Saturday schedule will be in effect.
Metrobus proveerá servicio con horario de sábado durante los cinco días festivos de Juneteenth, Columbus Day, Veterans Day, Martin Luther King Jr. Day, y Presidents' Day.

Westbound to Fair Oaks Mall

Sunday — Domingos

Route Number	Dunn Loring	Inova Fairfax Hospital	Willow Oaks Corporate Dr. & Williams Dr.	Arlington Blvd. & Pickett Rd.	Fairfax Blvd. & Chain Bridge Rd.	Jermantown Rd. & Fairfax Blvd.	Fairfax County Government Center	Monument Dr. Transit Center	FAIR OAKS MALL (Dick's)
AM Service — Servicio matutino									
1C	7:50	8:00	8:06	8:11	8:16	8:22	8:29	8:34	8:38
1C	8:50	9:00	9:06	9:11	9:16	9:22	9:29	9:34	9:38
1C	9:50	10:03	10:10	10:15	10:22	10:29	10:37	10:43	10:47
1C	10:50	11:03	11:10	11:15	11:22	11:29	11:37	11:43	11:47
1C	11:50	12:03	12:10	12:15	12:22	12:29	12:37	12:43	12:47
PM Service — Servicio vespertino									
1C	12:50	1:03	1:10	1:15	1:22	1:29	1:37	1:43	1:47
1C	1:50	2:03	2:10	2:15	2:22	2:29	2:37	2:43	2:47
1C	2:50	3:03	3:10	3:15	3:22	3:29	3:37	3:43	3:47
1C	3:50	4:03	4:10	4:15	4:22	4:29	4:37	4:43	4:47
1C	4:50	5:03	5:10	5:15	5:22	5:29	5:37	5:43	5:47
1C	5:50	6:03	6:10	6:15	6:21	6:28	6:36	6:42	6:46
1C	6:50	7:03	7:10	7:15	7:21	7:28	7:36	7:42	7:46
1C	7:50	8:03	8:10	8:15	8:21	8:28	8:36	8:42	8:46
1C	8:50	9:01	9:07	9:12	9:18	9:24	9:31	9:36	9:40
1C	9:50	10:01	10:07	10:12	10:18	10:24	10:31	10:36	10:40

Eastbound to Dunn Loring station

Sunday — Domingos

Route Number	Fair Oaks Mall (Dick's)	Monument Dr. Transit Center	Fairfax County Governmen Center	Fairfax Blvd. & Jermantown Rd.	Fairfax Blvd. & Chain Bridge Rd.	Arlington Blvd. & Pickett Rd.	Willow Oaks Corporate Dr. & Williams Dr.	Inova Fairfax Hospital	DUNN LORING
AM Service — Servicio matutino									
1C	7:13	7:20	7:24	7:33	7:39	7:45	7:50	7:56	8:07
1C	8:13	8:20	8:24	8:33	8:39	8:45	8:50	8:56	9:07
1C	9:13	9:20	9:24	9:33	9:39	9:45	9:50	9:56	10:07
1C	10:13	10:20	10:24	10:33	10:39	10:45	10:50	10:56	11:07
1C	11:13	11:20	11:24	11:33	11:39	11:45	11:50	11:56	12:07
PM Service — Servicio vespertino									
1C	12:13	12:20	12:24	12:35	12:41	12:48	12:53	12:59	1:10
1C	1:13	1:20	1:24	1:35	1:41	1:48	1:53	1:59	2:10
1C	2:13	2:20	2:24	2:35	2:41	2:48	2:53	2:59	3:10
1C	3:13	3:20	3:24	3:35	3:41	3:48	3:53	3:59	4:10
1C	4:13	4:20	4:24	4:35	4:41	4:48	4:53	4:59	5:10
1C	5:13	5:20	5:24	5:35	5:41	5:48	5:53	5:59	6:10
1C	6:13	6:20	6:24	6:35	6:41	6:48	6:53	6:59	7:10
1C	7:12	7:20	7:24	7:35	7:41	7:47	7:52	7:57	8:06
1C	8:12	8:20	8:24	8:35	8:41	8:47	8:52	8:57	9:06
1C	9:12	9:20	9:24	9:35	9:41	9:47	9:52	9:57	10:06
1C	10:12	10:20	10:24	10:35	10:41	10:47	10:52	10:57	11:06

How to use this timetable

- ➤ Use the map to find the stops closest to where you will get on and off the bus.
- ➤ Select the schedule (Weekday, Saturday, Sunday) for when you will travel. Along the top of the schedule, find the stop at or nearest the point where you will get on the bus. Follow that column down to the time you want to leave.
- ➤ Use the same method to find the times the bus is scheduled to arrive at the stop where you will get off the bus.
- ➤ If the bus stop is not listed, use the time shown for the bus stop before it as the time to wait at the stop.
- ➤ The end-of-the-line or last stop is listed in ALL CAPS on the schedule.

Cómo Usar este Horario

- ➤ Use este mapa para localizar las paradas más cercanas a donde se subirá y bajará del autobús.
- ➤ Seleccione el horario (Entre semana, sábado, domingo) de cuando viajará. A lo largo de la parte superior del horario, localice la parada o el punto más cercano a la parada en la que se subirá al autobús. Siga esa columna hacia abajo hasta la hora en la que desee salir.
- ➤ Utilice el mismo método para localizar las horas en que el autobús está programado para llegar a la parada en donde desea bajarse del autobús.
- ➤ Si la parada del autobús no está listada use la hora que se muestra en la parada anterior como la hora de espera en la parada.
- ➤ El final de la ruta o la última parada del autobús aparece en letras MAYÚSCULAS en el horario.

English-Español Effective 8-23-20

2A

Washington Blvd.-Dunn Loring Line

metrobus ♿

Serves these locations-

Brinda servicio a estas ubicaciones

- ● Dunn Loring station
- ● Falls Church
- ● East Falls Church station
- ● Westover
- ● Ballston-MU station

metrobus
6430
6430

www.wmata.com
Information Anytime 202-637-7000 TTY 202-962-2033

Washington
Metropolitan Area
Transit Authority

A District of Columbia,
Maryland and Virginia
Transit Partnership

2A
Washington Blvd.-Dunn Loring Line

Effective Sunday, August 23, 2020
A partir del domingo, 23 de agosto de 2020

2A
Washington Boulevard-Dunn Loring Line

For route and schedule information
Call 202-637-7000
www.wmata.com

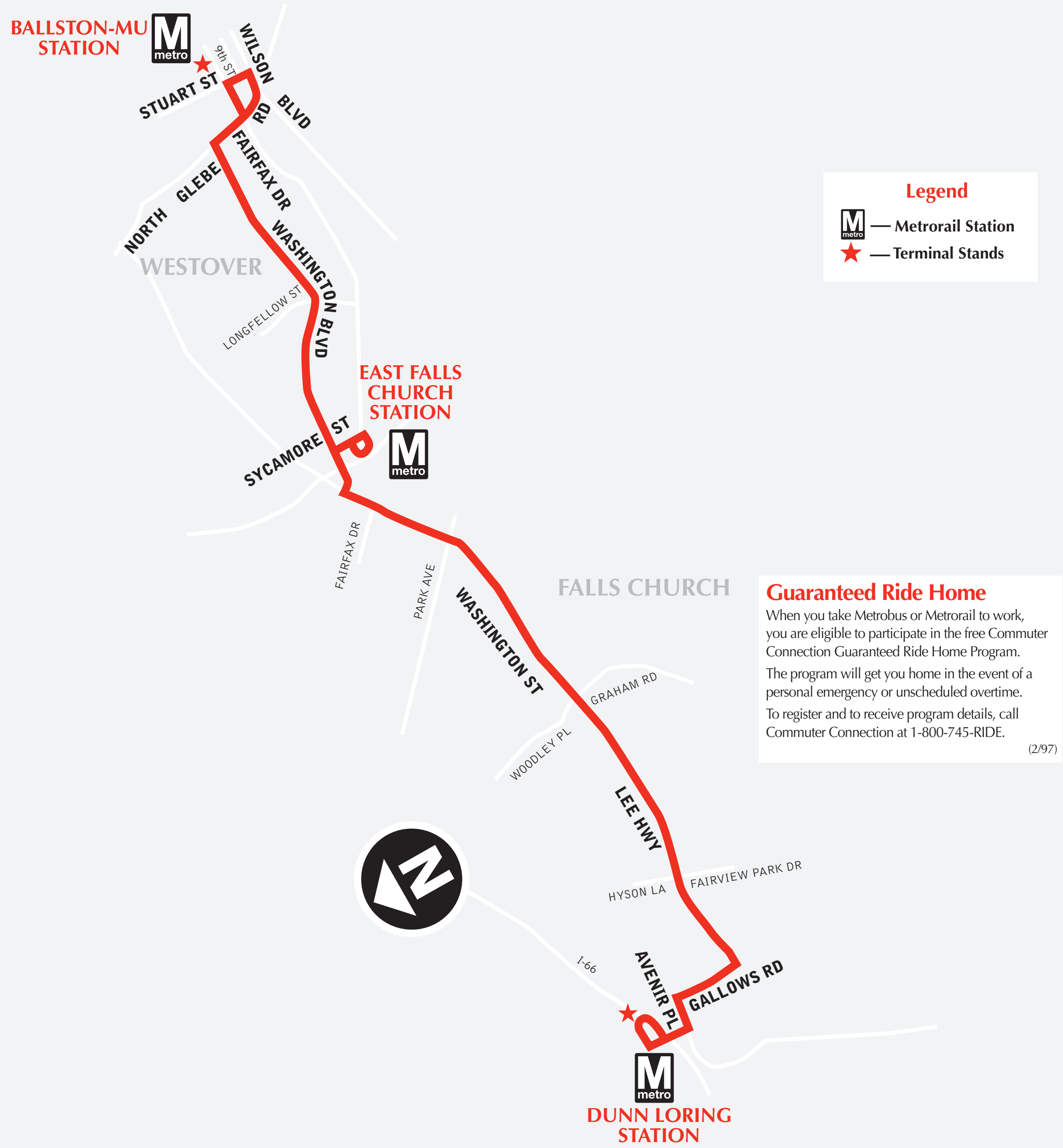

BALLSTON-MU STATION
metro
9th ST
WILSON BLVD
STUART ST
RD
FAIRFAX DR
NORTH GLEBE
WESTOVER
WASHINGTON BLVD
LONGFELLOW ST
EAST FALLS CHURCH STATION
metro
SYCAMORE ST
FAIRFAX DR
PARK AVE
WASHINGTON ST
FALLS CHURCH
GRAHAM RD
WOODLEY PL
LEE HWY
N
HYSON LA
FAIRVIEW PARK DR
I-66
AVENIR PL
GALLOWS RD
metro
DUNN LORING STATION
Legend
— Metrorail Station
★ — Terminal Stands

Guaranteed Ride Home

When you take Metrobus or Metrorail to work, you are eligible to participate in the free Commuter Connection Guaranteed Ride Home Program.

The program will get you home in the event of a personal emergency or unscheduled overtime.

To register and to receive program details, call Commuter Connection at 1-800-745-RIDE.

(2/97)

WMATA ©2012 For information regarding this map contact <R•A•D•S>.

2A

Washington Blvd.-Dunn Loring Line

Effective Sunday, August 23, 2020

A partir del domingo, 23 de agosto de 2020

► Eastbound To Ballston-MU station

Monday thru Friday — Lunes a viernes

Route Number	Dunn Loring	Lee Hwy. & Graham Rd.	Washington St. & Park Ave.	East Falls Church	Washington Blvd. & Longfellow St.	BALLSTON-MU
AM Service — Servicio matutino						
2A	5:45	5:56	6:01	6:06	6:10	6:18
2A	6:15	6:28	6:34	6:39	6:44	6:53
2A	6:45	6:58	7:04	7:09	7:14	7:23
2A	7:15	7:30	7:37	7:44	7:50	8:03
2A	7:45	8:00	8:07	8:14	8:20	8:33
2A	8:15	8:30	8:37	8:44	8:50	9:03
2A	8:45	9:00	9:07	9:14	9:20	9:33
2A	9:30	9:43	9:49	9:54	9:59	10:08
2A	10:15	10:28	10:34	10:39	10:44	10:53
2A	11:00	11:13	11:19	11:24	11:29	11:38
2A	11:45	11:58	12:04	12:09	12:14	12:23
PM Service — Servicio vespertino						
2A	12:30	12:43	12:49	12:54	12:59	1:08
2A	1:15	1:28	1:34	1:39	1:44	1:53
2A	2:00	2:15	2:21	2:26	2:32	2:41
2A	2:45	3:00	3:06	3:11	3:17	3:26
2A	3:15	3:30	3:36	3:41	3:47	3:56
2A	3:45	4:00	4:06	4:11	4:17	4:26
2A	4:15	4:30	4:36	4:41	4:47	4:56
2A	4:45	5:00	5:06	5:11	5:18	5:27
2A	5:15	5:30	5:36	5:41	5:48	5:57
2A	5:45	6:00	6:06	6:11	6:18	6:27
2A	6:30	6:44	6:50	6:54	7:00	7:08
2A	7:15	7:29	7:35	7:39	7:45	7:53
2A	8:00	8:14	8:20	8:24	8:30	8:38
2A	8:45	8:57	9:02	9:06	9:11	9:19
2A	9:30	9:41	9:46	9:50	9:54	10:01
2A	10:15	10:26	10:31	10:35	10:39	10:46
2A	11:00	11:11	11:16	11:20	11:24	11:31
2A	11:45	11:56	12:01	12:05	12:09	12:16

2A
Washington Blvd.-Dunn Loring Line

Effective Sunday, August 23, 2020
A partir del domingo, 23 de agosto de 2020

► Westbound to Dunn Loring station

Monday thru Friday — Lunes a viernes

Route Number	Ballston-MU M	Washington Blvd. & Longfellow St.	East Falls Church M	Washington St. & Park Ave.	Lee Hwy. & Woodley Pl.	DUNN LORING M
AM Service — Servicio matutino						
2A	6:30	6:36	6:43	6:48	6:54	7:05
2A	7:15	7:21	7:28	7:33	7:39	7:50
2A	7:45	7:53	8:01	8:07	8:13	8:24
2A	8:15	8:23	8:31	8:37	8:43	8:54
2A	8:45	8:53	9:01	9:07	9:13	9:24
2A	9:30	9:37	9:43	9:47	9:52	10:01
2A	10:15	10:22	10:28	10:32	10:37	10:46
2A	11:00	11:07	11:13	11:17	11:22	11:31
2A	11:45	11:52	11:58	12:03	12:09	12:19
PM Service — Servicio vespertino						
2A	12:30	12:37	12:43	12:48	12:54	1:04
2A	1:15	1:22	1:28	1:33	1:39	1:49
2A	2:00	2:07	2:13	2:18	2:24	2:34
2A	2:45	2:53	3:00	3:05	3:11	3:23
2A	3:30	3:38	3:45	3:50	3:56	4:08
2A	4:00	4:08	4:15	4:20	4:26	4:38
2A	4:30	4:38	4:45	4:50	4:56	5:08
2A	5:00	5:09	5:18	5:24	5:31	5:44
2A	5:30	5:39	5:48	5:54	6:01	6:14
2A	6:00	6:09	6:18	6:24	6:31	6:44
2A	6:30	6:37	6:43	6:47	6:53	7:02
2A	7:15	7:22	7:28	7:32	7:38	7:47
2A	8:00	8:07	8:13	8:17	8:23	8:32
2A	8:45	8:51	8:56	9:00	9:06	9:15
2A	9:30	9:36	9:41	9:45	9:51	10:00
2A	10:15	10:21	10:26	10:30	10:36	10:45
2A	11:00	11:05	11:09	11:13	11:18	11:26
2A	11:45	11:50	11:54	11:58	12:03	12:11

2A

Washington Blvd.-Dunn Loring Line

Effective Sunday, August 23, 2020

A partir del domingo, 23 de agosto de 2020

Eastbound To Ballston-MU station

Saturday — En sábados

Route Number	Dunn Loring M	Lee Hwy. & Graham Rd.	Washington St. & Park Ave.	East Falls Church M	Washington Blvd. & Longfellow St.	BALLSTON-MU M
AM Service — Servicio matutino						
2A	5:45	5:56	6:01	6:05	6:09	6:19
2A	6:30	6:41	6:46	6:50	6:54	7:04
2A	7:15	7:26	7:31	7:35	7:39	7:49
2A	8:00	8:11	8:16	8:20	8:24	8:34
2A	8:39	8:53	8:59	9:04	9:09	9:19
2A	9:29	9:43	9:49	9:54	9:59	10:09
2A	10:14	10:28	10:34	10:39	10:44	10:54
2A	10:59	11:13	11:19	11:24	11:29	11:39
2A	11:44	11:58	12:04	12:09	12:14	12:24
PM Service — Servicio vespertino						
2A	12:29	12:43	12:49	12:54	12:59	1:09
2A	1:14	1:28	1:34	1:39	1:44	1:54
2A	2:00	2:14	2:20	2:25	2:30	2:40
2A	2:46	3:00	3:06	3:11	3:16	3:26
2A	3:31	3:45	3:51	3:56	4:01	4:11
2A	4:16	4:30	4:36	4:41	4:46	4:56
2A	5:01	5:15	5:21	5:26	5:31	5:41
2A	5:46	6:00	6:06	6:11	6:16	6:26
2A	6:26	6:40	6:46	6:51	6:56	7:06
2A	7:11	7:25	7:31	7:36	7:41	7:51
2A	8:03	8:14	8:20	8:24	8:29	8:36
2A	8:48	8:59	9:05	9:09	9:14	9:21
2A	9:36	9:46	9:51	9:55	9:59	10:06
2A	10:16	10:26	10:31	10:35	10:39	10:46
2A	11:01	11:11	11:16	11:20	11:24	11:31
2A	11:46	11:56	12:01	12:05	12:09	12:16

On five Federal holidays, Juneteenth, Columbus Day, Veterans' Day, Martin Luther King, Jr. Day, and Presidents' Day, the Saturday schedule will be in effect.

Metrobus proveerá servicio con horario de sábado durante los cinco días festivos de Juneteenth, Columbus Day, Veterans Day, Martin Luther King Jr. Day, y Presidents' Day.

Westbound to Dunn Loring station

Saturday — En sábados

Route Number	Ballston-MU M	Washington Blvd. & Longfellow St.	East Falls Church M	Washington St. & Park Ave.	Lee Hwy. & Woodley Pl.	DUNN LORING M
AM Service — Servicio matutino						
2A	6:30	6:36	6:41	6:45	6:50	7:00
2A	7:15	7:21	7:26	7:30	7:35	7:45
2A	8:00	8:06	8:12	8:16	8:22	8:32
2A	8:45	8:51	8:57	9:01	9:07	9:17
2A	9:30	9:36	9:42	9:46	9:52	10:02
2A	10:15	10:21	10:27	10:31	10:37	10:47
2A	11:00	11:06	11:12	11:16	11:22	11:32
2A	11:45	11:51	11:57	12:01	12:07	12:17
PM Service — Servicio vespertino						
2A	12:30	12:36	12:42	12:46	12:52	1:02
2A	1:15	1:21	1:27	1:31	1:37	1:47
2A	2:00	2:07	2:14	2:18	2:24	2:35
2A	2:45	2:52	2:59	3:03	3:09	3:20
2A	3:30	3:37	3:44	3:48	3:54	4:05
2A	4:15	4:22	4:29	4:33	4:39	4:50
2A	5:00	5:07	5:14	5:18	5:24	5:35
2A	5:45	5:52	5:59	6:03	6:09	6:20
2A	6:30	6:37	6:44	6:48	6:54	7:05
2A	7:15	7:22	7:28	7:32	7:38	7:47
2A	8:00	8:07	8:13	8:17	8:23	8:32
2A	8:45	8:52	8:58	9:02	9:08	9:17
2A	9:30	9:37	9:43	9:47	9:53	10:02
2A	10:15	10:22	10:28	10:32	10:38	10:47
2A	11:00	11:07	11:13	11:17	11:23	11:32
2A	11:45	11:51	11:56	12:00	12:06	12:14

On five Federal holidays, Juneteenth, Columbus Day, Veterans' Day, Martin Luther King, Jr. Day, and Presidents' Day, the Saturday schedule will be in effect.

Metrobus proveerá servicio con horario de sábado durante los cinco días festivos de Juneteenth, Columbus Day, Veterans Day, Martin Luther King Jr. Day, y Presidents' Day.

2A
Washington Blvd.-Dunn Loring Line

Effective Sunday, August 23, 2020
A partir del domingo, 23 de agosto de 2020

Eastbound To Ballston-MU station

Sunday — En domingo

Route Number	Dunn Loring Ⓜ	Lee Hwy. & Graham Rd.	Washington St. & Park Ave.	East Falls Church Ⓜ	Washington Blvd. & Longfellow St.	BALLSTON-MU Ⓜ
AM Service — Servicio matutino						
2A	5:45	5:57	6:02	6:07	6:11	6:19
2A	6:30	6:42	6:47	6:52	6:56	7:04
2A	7:15	7:27	7:32	7:37	7:41	7:49
2A	8:00	8:12	8:17	8:22	8:26	8:34
2A	8:45	8:57	9:02	9:07	9:11	9:19
2A	9:30	9:44	9:50	9:55	10:00	10:09
2A	10:15	10:29	10:35	10:40	10:45	10:54
2A	11:00	11:14	11:20	11:25	11:30	11:39
2A	11:45	11:59	12:05	12:10	12:15	12:24
PM Service — Servicio vespertino						
2A	12:30	12:44	12:50	12:55	1:00	1:09
2A	1:15	1:29	1:35	1:40	1:45	1:54
2A	2:00	2:16	2:22	2:27	2:32	2:41
2A	2:45	3:01	3:07	3:12	3:17	3:26
2A	3:30	3:46	3:52	3:57	4:02	4:11
2A	4:15	4:31	4:37	4:42	4:47	4:56
2A	5:00	5:16	5:22	5:27	5:32	5:41
2A	5:45	6:01	6:07	6:12	6:17	6:26
2A	6:30	6:42	6:47	6:52	6:57	7:06
2A	7:15	7:27	7:32	7:37	7:42	7:51
2A	8:00	8:12	8:17	8:22	8:27	8:36
2A	8:45	8:57	9:02	9:07	9:12	9:21
2A	9:30	9:42	9:47	9:52	9:57	10:06
2A	10:15	10:24	10:29	10:34	10:38	10:46
2A	11:00	11:09	11:14	11:19	11:23	11:31
2A	11:45	11:54	11:59	12:04	12:08	12:16

Westbound to Dunn Loring station

Sunday — En domingo

Route Number	Ballston-MU Ⓜ	Washington Blvd. & Longfellow St.	East Falls Church Ⓜ	Washington St. & Park Ave.	Lee Hwy. & Woodley Pl.	DUNN LORING Ⓜ
AM Service — Servicio matutino						
2A	6:30	6:35	6:40	6:44	6:48	6:57
2A	7:15	7:21	7:27	7:31	7:36	7:46
2A	8:00	8:06	8:12	8:16	8:21	8:31
2A	8:45	8:51	8:57	9:01	9:06	9:16
2A	9:30	9:36	9:42	9:46	9:51	10:01
2A	10:15	10:21	10:27	10:31	10:36	10:46
2A	11:00	11:06	11:12	11:16	11:21	11:31
2A	11:45	11:51	11:57	12:01	12:06	12:16
PM Service — Servicio vespertino						
2A	12:30	12:37	12:43	12:47	12:53	1:03
2A	1:15	1:22	1:28	1:32	1:38	1:48
2A	2:00	2:07	2:13	2:17	2:23	2:33
2A	2:45	2:52	2:58	3:02	3:08	3:18
2A	3:30	3:37	3:43	3:47	3:53	4:03
2A	4:15	4:22	4:28	4:32	4:38	4:48
2A	5:00	5:07	5:13	5:17	5:23	5:33
2A	5:45	5:52	5:58	6:02	6:08	6:18
2A	6:30	6:37	6:43	6:47	6:53	7:03
2A	7:15	7:21	7:26	7:30	7:36	7:45
2A	8:00	8:06	8:11	8:15	8:21	8:30
2A	8:45	8:51	8:56	9:00	9:06	9:15
2A	9:30	9:36	9:41	9:45	9:51	10:00
2A	10:15	10:21	10:26	10:30	10:36	10:45
2A	11:00	11:05	11:10	11:15	11:20	11:28
2A	11:45	11:50	11:55	12:00	12:05	12:13

How to use this timetable

- Use the map to find the stops closest to where you will get on and off the bus.
- Select the schedule (Weekday, Saturday, Sunday) for when you will travel. Along the top of the schedule, find the stop at or nearest the point where you will get on the bus. Follow that column down to the time you want to leave.
- Use the same method to find the times the bus is scheduled to arrive at the stop where you will get off the bus.
- If the bus stop is not listed, use the time shown for the bus stop before it as the time to wait at the stop.
- The end-of-the-line or last stop is listed in ALL CAPS on the schedule.

Cómo Usar este Horario

- Use este mapa para localizar las paradas más cercanas a donde se subirá y bajará del autobús.
- Seleccione el horario (Entre semana, sábado, domingo) de cuando viajará. A lo largo de la parte superior del horario, localice la parada o el punto más cercano a la parada en la que se subirá al autobús. Siga esa columna hacia abajo hasta la hora en la que desee salir.
- Utilice el mismo método para localizar las horas en que el autobús está programado para llegar a la parada en donde desea bajarse del autobús.
- Si la parada del autobús no está listada use la hora que se muestra en la parada anterior como la hora de espera en la parada.
- El final de la ruta o la última parada del autobús aparece en letras MAYÚSCULAS en el horario.

English-Español

Effective 6-16-24

2B

Fair Oaks-Jermantown Road Line

metrobus

Serves these locations

Brinda servicio a estas ubicaciones

- **Fair Oaks Mall**
- **Monument Drive transit center**
- **Oakton**
- **Vienna station**
- **Merrifield**
- **Dunn Loring station**

4712
metrobus
METROBUS

www.wmata.com

Information Anytime 202-637-7000 TTY 202-962-2033

Washington Metropolitan Area Transit Authority

A District of Columbia, Maryland and Virginia Transit Partnership

2B

Effective Sunday, June 16, 2024

A partir del domingo, 16 de junio de 2024

Fair Oaks-Jermantown Road Line

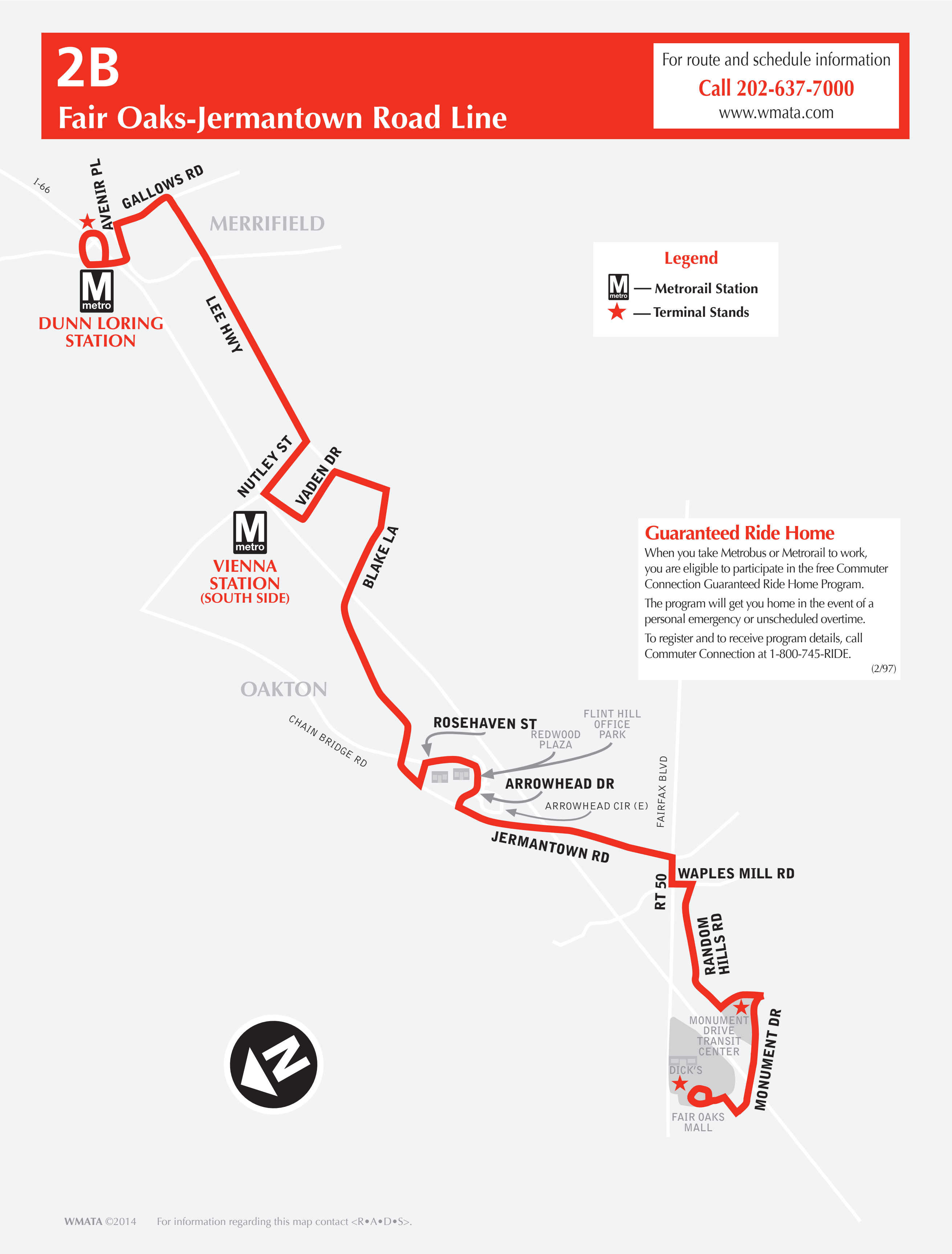

2B
Fair Oaks-Jermantown Road Line

For route and schedule information
Call 202-637-7000
www.wmata.com

Legend

M metro — Metrorail Station

★ — Terminal Stands

Guaranteed Ride Home

When you take Metrobus or Metrorail to work, you are eligible to participate in the free Commuter Connection Guaranteed Ride Home Program.

The program will get you home in the event of a personal emergency or unscheduled overtime.

To register and to receive program details, call Commuter Connection at 1-800-745-RIDE.

(2/97)

I-66
AVENIR PL
GALLOWS RD
MERRIFIELD
DUNN LORING STATION
LEE HWY
NUTLEY ST
VADEN DR
VIENNA STATION (SOUTH SIDE)
BLAKE LA
OAKTON
CHAIN BRIDGE RD
ROSEHAVEN ST
REDWOOD PLAZA
FLINT HILL OFFICE PARK
ARROWHEAD DR
ARROWHEAD CIR (E)
FAIRFAX BLVD
JERMANTOWN RD
WAPLES MILL RD
RT 50
RANDOM HILLS RD
MONUMENT DRIVE TRANSIT CENTER
MONUMENT DR
DICK'S
FAIR OAKS MALL
N

WMATA ©2014 For information regarding this map contact <R•A•D•S>.

2B

Fair Oaks-Jermantown Road Line

Effective Sunday, June 16, 2024
A partir del domingo, 16 de junio de 2024

Westbound To Fair Oaks Mall

Monday thru Friday — De Lunes a viernes

Route Number	Dunn Loring M	Vienna M (south side)	Arrowhead Dr. at Redwood Plaza	Waples Mill Rd. & Fairfax Blvd.	MONUMENT DRIVE TRANSIT CENTER	FAIR OAKS MALL (Dick's)
AM Service — Servicio matutino						
2B	6:00	6:12	6:25	6:33	6:42	-
2B	6:40	6:52	7:05	7:13	7:18	7:22
2B	7:20	7:35	7:50	8:00	8:05	8:09
2B	8:00	8:15	8:30	8:40	8:45	8:49
2B	8:40	8:54	9:08	9:16	9:21	9:25
2B	9:20	9:34	9:48	9:56	10:01	10:05
2B	10:20	10:34	10:48	10:56	11:01	11:05
2B	11:20	11:34	11:48	11:56	12:01	12:05
PM Service — Servicio vespertino						
2B	12:20	12:34	12:48	12:56	1:01	1:05
2B	1:20	1:34	1:48	1:56	2:01	2:05
2B	2:20	2:34	2:48	2:56	3:01	3:05
2B	3:20	3:35	3:50	4:01	4:06	4:10
2B	4:00	4:15	4:30	4:41	4:46	4:50
2B	4:40	4:58	5:14	5:24	5:29	5:33
2B	5:20	5:38	5:54	6:04	6:09	6:13
2B	6:00	6:18	6:34	6:44	6:49	6:53
2B	6:40	6:58	7:14	7:24	7:29	7:33
2B	7:20	7:34	7:47	7:54	7:59	8:03
2B	8:20	8:34	8:47	8:54	8:59	9:03
2B	9:20	9:32	9:44	9:50	9:55	9:59
2B	10:20	10:32	10:44	10:50	10:55	10:59
2B	11:20	11:31	11:42	11:48	11:57	-

Eastbound To Dunn Loring station

Monday thru Friday — De Lunes a viernes

Route Number	Fair Oaks Mall (Dick's)	Monument Drive Transit Center	Waples Mill Rd. & Fairfax Blvd.	Arrowhead Dr. & Arrowhead Cir. (E.)	Vienna M (south side)	DUNN LORING M
AM Service — Servicio matutino						
2B	-	5:00	5:09	5:14	5:26	5:38
2B	-	5:40	5:49	5:54	6:06	6:18
2B	-	6:20	6:29	6:36	6:51	7:09
2B	-	7:00	7:09	7:16	7:31	7:49
2B	7:36	7:40	7:45	7:50	8:02	8:14
2B	8:36	8:40	8:45	8:50	9:02	9:14
2B	9:41	9:45	9:50	9:55	10:07	10:19
2B	10:41	10:45	10:50	10:55	11:07	11:19
2B	11:41	11:45	11:50	11:55	12:07	12:19
PM Service — Servicio vespertino						
2B	12:41	12:45	12:50	12:55	1:07	1:19
2B	1:41	1:45	1:50	1:55	2:07	2:19
2B	2:26	2:30	2:35	2:42	2:59	3:17
2B	2:56	3:00	3:05	3:12	3:29	3:47
2B	3:36	3:40	3:45	3:52	4:09	4:27
2B	4:16	4:20	4:25	4:32	4:49	5:07
2B	4:56	5:00	5:05	5:12	5:29	5:47
2B	5:46	5:50	5:55	6:02	6:19	6:37
2B	6:49	6:53	6:58	7:05	7:22	7:40
2B	7:49	7:53	7:58	8:05	8:22	8:40
2B	8:49	8:53	8:58	9:05	9:19	9:33
2B	9:49	9:53	9:58	10:05	10:19	10:33
2B	10:49	10:53	10:58	11:05	11:19	11:33

2B

Fair Oaks-Jermantown Road Line

Effective Sunday, June 16, 2024

A partir del domingo, 16 de junio de 2024

Westbound To Fair Oaks Mall

Saturday — Sábados

Route Number	Dunn Loring M	Vienna M (south side)	Arrowhead Dr. at Redwood Plaza	Waples Mill Rd. & Fairfax Blvd.	Monument Drive Transit Center	FAIR OAKS MALL (Dick's)
AM Service — Servicio matutino						
2B	6:20	6:32	6:43	6:49	6:54	6:58
2B	7:20	7:33	7:46	7:54	8:00	8:04
2B	8:20	8:33	8:46	8:54	9:00	9:04
2B	9:20	9:33	9:46	9:54	10:00	10:04
2B	10:20	10:33	10:46	10:54	11:00	11:04
2B	11:20	11:35	11:49	11:57	12:02	12:06
PM Service — Servicio vespertino						
2B	12:20	12:35	12:49	12:57	1:02	1:06
2B	1:20	1:35	1:49	1:57	2:02	2:06
2B	2:20	2:35	2:48	2:55	3:00	3:04
2B	3:20	3:35	3:48	3:55	4:00	4:04
2B	4:20	4:35	4:48	4:55	5:00	5:04
2B	5:20	5:35	5:48	5:55	6:00	6:04
2B	6:20	6:35	6:48	6:55	7:00	7:04
2B	7:20	7:33	7:46	7:54	8:00	8:04
2B	8:20	8:33	8:46	8:54	9:00	9:04
2B	9:20	9:33	9:46	9:54	10:00	10:04
2B	10:20	10:32	10:44	10:51	10:57	11:01

On five Federal holidays, Juneteenth, Columbus Day, Veterans' Day, Martin Luther King, Jr. Day, and Presidents' Day, the Saturday schedule will be in effect.

Metrobus proveerá servicio con horario de sábado durante los cinco días festivos de Juneteenth, Columbus Day, Veterans Day, Martin Luther King Jr. Day, y Presidents' Day.

Eastbound To Dunn Loring station

Saturday — Sábados

Route Number	Fair Oaks Mall (Dick's)	Monument Drive Transit Center	Waples Mill Rd. & Fairfax Blvd.	Arrowhead Dr. & Arrowhead Cir. (E.)	Vienna M (south side)	DUNN LORING M
AM Service — Servicio matutino						
2B	6:46	6:50	6:55	7:00	7:12	7:27
2B	7:46	7:50	7:55	8:01	8:16	8:31
2B	8:46	8:50	8:55	9:01	9:16	9:31
2B	9:46	9:50	9:55	10:02	10:17	10:33
2B	10:46	10:50	10:55	11:02	11:17	11:33
2B	11:46	11:50	11:55	12:02	12:17	12:33
PM Service — Servicio vespertino						
2B	12:46	12:50	12:55	1:02	1:17	1:33
2B	1:46	1:50	1:55	2:02	2:15	2:29
2B	2:46	2:50	2:55	3:02	3:15	3:29
2B	3:46	3:50	3:55	4:02	4:15	4:29
2B	4:46	4:50	4:55	5:02	5:15	5:29
2B	5:46	5:50	5:55	6:02	6:15	6:29
2B	6:46	6:50	6:55	7:02	7:15	7:29
2B	7:46	7:50	7:55	8:01	8:15	8:27
2B	8:46	8:50	8:55	9:01	9:15	9:27
2B	9:46	9:50	9:55	10:01	10:15	10:27
2B	10:46	10:50	10:55	11:00	11:13	11:25

On five Federal holidays, Juneteenth, Columbus Day, Veterans' Day, Martin Luther King, Jr. Day, and Presidents' Day, the Saturday schedule will be in effect.

Metrobus proveerá servicio con horario de sábado durante los cinco días festivos de Juneteenth, Columbus Day, Veterans Day, Martin Luther King Jr. Day, y Presidents' Day.

Westbound To Fair Oaks Mall

Sunday — Domingos

Route Number	Dunn Loring M	Vienna M (south side)	Arrowhead Dr. at Redwood Plaza	Waples Mill Rd. & Fairfax Blvd.	Monument Drive Transit Center	FAIR OAKS MALL (Dick's)
AM Service — Servicio matutino						
2B	6:20	6:31	6:43	6:51	6:55	6:59
2B	7:20	7:31	7:43	7:51	7:55	7:59
2B	8:20	8:31	8:43	8:51	8:55	8:59
2B	9:20	9:32	9:45	9:53	9:57	10:01
2B	10:20	10:32	10:45	10:53	10:57	11:01
2B	11:20	11:32	11:45	11:53	11:57	12:01
PM Service — Servicio vespertino						
2B	12:20	12:32	12:45	12:53	12:57	1:01
2B	1:20	1:32	1:45	1:53	1:57	2:01
2B	2:20	2:32	2:45	2:53	2:57	3:01
2B	3:20	3:32	3:45	3:53	3:57	4:01
2B	4:20	4:32	4:45	4:53	4:57	5:01
2B	5:20	5:32	5:45	5:53	5:57	6:01
2B	6:20	6:32	6:45	6:53	6:57	7:01
2B	7:20	7:32	7:45	7:53	7:57	8:01
2B	8:20	8:32	8:45	8:53	8:57	9:01
2B	9:20	9:32	9:43	9:50	9:54	9:58
2B	10:20	10:32	10:43	10:50	10:54	10:58

Eastbound To Dunn Loring station

Sunday — Domingos

Route Number	Fair Oaks Mall (Dick's)	Monument Drive Transit Center	Waples Mill Rd. & Fairfax Blvd.	Arrowhead Dr. & Arrowhead Cir. (E.)	Vienna M (south side)	DUNN LORING M
AM Service — Servicio matutino						
2B	6:46	6:50	6:55	7:01	7:15	7:27
2B	7:46	7:50	7:55	8:01	8:15	8:27
2B	8:46	8:50	8:55	9:01	9:15	9:27
2B	9:46	9:50	9:56	10:03	10:17	10:32
2B	10:46	10:50	10:56	11:03	11:17	11:32
2B	11:46	11:50	11:56	12:03	12:17	12:32
PM Service — Servicio vespertino						
2B	12:46	12:50	12:56	1:03	1:17	1:32
2B	1:46	1:50	1:56	2:03	2:17	2:32
2B	2:46	2:50	2:56	3:03	3:17	3:32
2B	3:46	3:50	3:56	4:03	4:17	4:32
2B	4:46	4:50	4:56	5:03	5:17	5:32
2B	5:46	5:50	5:56	6:03	6:17	6:32
2B	6:46	6:50	6:56	7:03	7:17	7:32
2B	7:46	7:50	7:55	8:01	8:14	8:26
2B	8:46	8:50	8:55	9:01	9:14	9:26
2B	9:46	9:50	9:55	10:01	10:14	10:26

How to use this timetable

- Use the map to find the stops closest to where you will get on and off the bus.
- Select the schedule (Weekday, Saturday, Sunday) for when you will travel. Along the top of the schedule, find the stop at or nearest the point where you will get on the bus. Follow that column down to the time you want to leave.
- Use the same method to find the times the bus is scheduled to arrive at the stop where you will get off the bus.
- If the bus stop is not listed, use the time shown for the bus stop before it as the time to wait at the stop.
- The end-of-the-line or last stop is listed in ALL CAPS on the schedule.

Cómo Usar este Horario

- Use este mapa para localizar las paradas más cercanas a donde se subirá y bajará del autobús.
- Seleccione el horario (Entre semana, sábado, domingo) de cuando viajará. A lo largo de la parte superior del horario, localice la parada o el punto más cercano a la parada en la que se subirá al autobús. Siga esa columna hacia abajo hasta la hora en la que desee salir.
- Utilice el mismo método para localizar las horas en que el autobús está programado para llegar a la parada en donde desea bajarse del autobús.
- Si la parada del autobús no está listada use la hora que se muestra en la parada anterior como la hora de espera en la parada.
- El final de la ruta o la última parada del autobús aparece en letras MAYÚSCULAS en el horario.

English-Español Effective 12-17-23

3F,Y

Langston Boulevard - McPherson Square Line

metrobus ♿

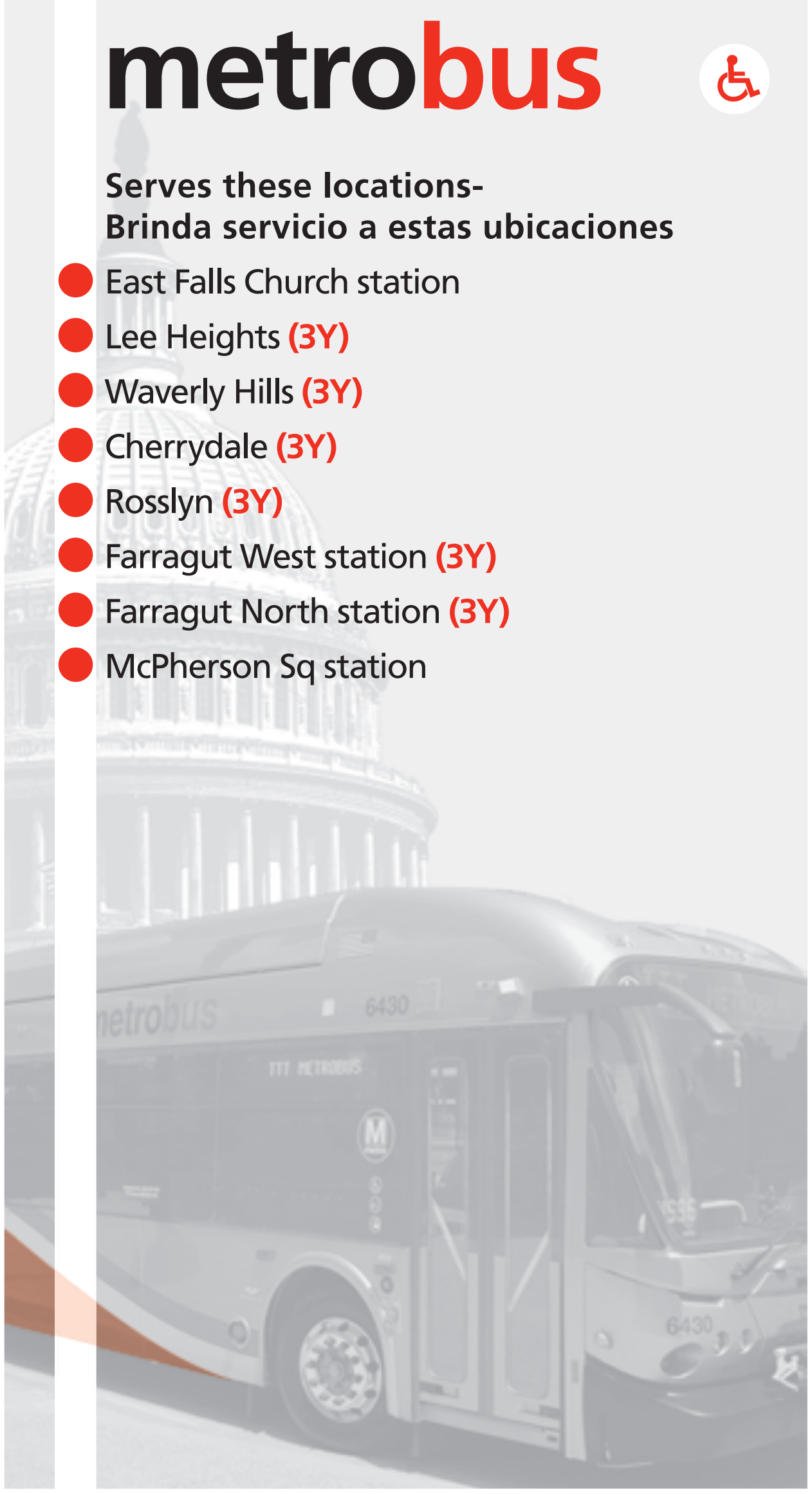

Serves these locations-
Brinda servicio a estas ubicaciones

- East Falls Church station
- Lee Heights (3Y)
- Waverly Hills (3Y)
- Cherrydale (3Y)
- Rosslyn (3Y)
- Farragut West station (3Y)
- Farragut North station (3Y)
- McPherson Sq station

www.wmata.com
Information Anytime 202-637-7000 TTY 202-962-2033

metro

Washington
Metropolitan Area
Transit Authority

A District of Columbia,
Maryland and Virginia
Transit Partnership

3F,Y

Langston Boulevard-McPherson Square Line

For route and schedule information
Call 202-637-7000
www.wmata.com

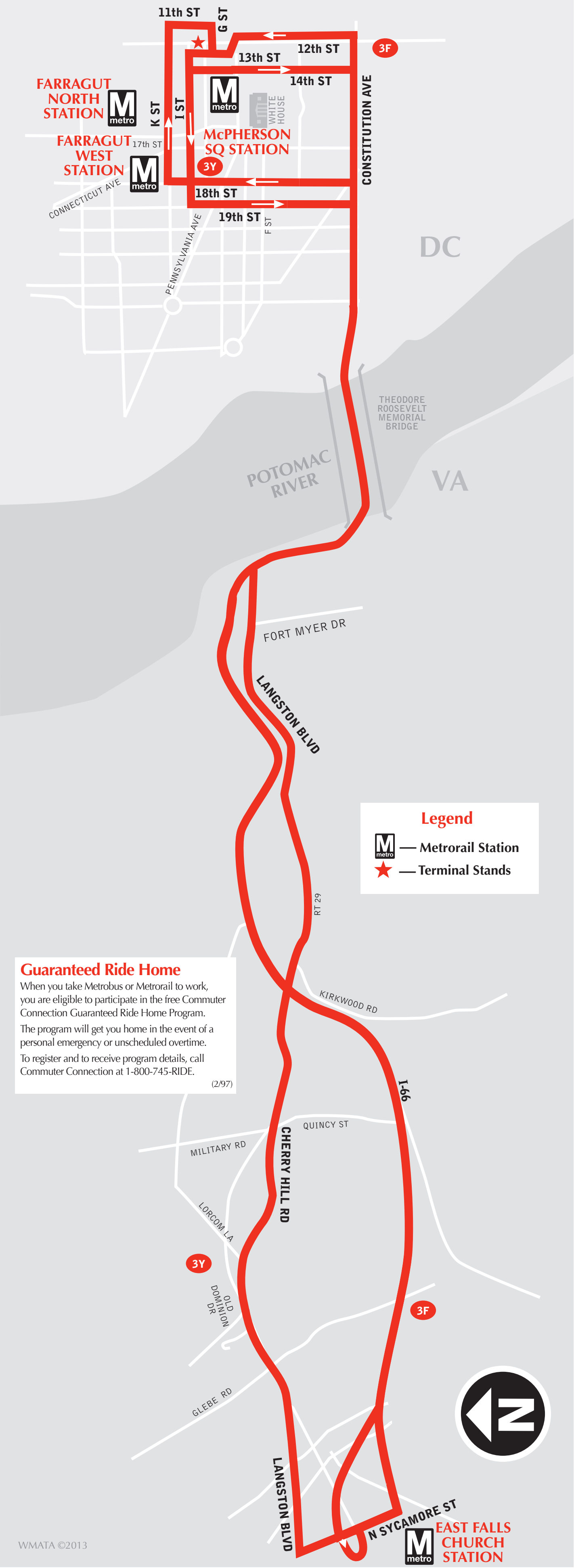
11th ST
G ST
12th ST
13th ST
14th ST
3F
FARRAGUT NORTH STATION
K ST
I ST
WHITE HOUSE
McPHERSON SQ STATION
CONSTITUTION AVE
FARRAGUT WEST STATION
17th ST
3Y
18th ST
CONNECTICUT AVE
19th ST
F ST
PENNSYLVANIA AVE
DC
THEODORE ROOSEVELT MEMORIAL BRIDGE
POTOMAC RIVER
VA
FORT MYER DR
LANGSTON BLVD
RT 29
KIRKWOOD RD
I-66
QUINCY ST
MILITARY RD
CHERRY HILL RD
LORCOM LA
3Y
OLD DOMINION DR
3F
GLEBE RD
LANGSTON BLVD
N SYCAMORE ST
EAST FALLS CHURCH STATION
N

Legend

M — Metrorail Station

★ — Terminal Stands

Guaranteed Ride Home

When you take Metrobus or Metrorail to work, you are eligible to participate in the free Commuter Connection Guaranteed Ride Home Program.

The program will get you home in the event of a personal emergency or unscheduled overtime.

To register and to receive program details, call Commuter Connection at 1-800-745-RIDE.

(2/97)

WMATA ©2013

3F,Y

Langston Blvd - McPherson Square Line

Effective Sunday, December 17, 2023

A partir del domingo, 17 de deciembre de 2023

Eastbound To McPherson Square station

Monday thru Friday — De Lunes a viernes

Route Number	East Falls Church	Langston Blvd. & Glebe Rd.	Langston Blvd. & Kirkwood Rd.	Langston Blvd. & Fort Myer Dr. (Rosslyn)	18th St. & Pennsylvania Ave. NW	K & 17th Sts. NW (Farragut North & Farragut West)	13th & G Sts. NW
AM Service — Servicio matutino							
3Y	5:45	5:54	6:02	6:09	6:17	6:22	6:32
3Y	6:10	6:19	6:27	6:34	6:42	6:47	6:57
3Y	6:35	6:44	6:52	6:59	7:07	7:12	7:22
3Y	7:00	7:11	7:21	7:29	7:40	7:45	7:55
3Y	7:25	7:36	7:46	7:54	8:05	8:10	8:20
3Y	7:50	8:01	8:12	8:21	8:33	8:39	8:49
3Y	8:20	8:31	8:42	8:51	9:03	9:09	9:19
PM Service — Servicio vesertino							
3F	4:57	-	-	-	-	-	5:27
3F	5:27	-	-	-	-	-	5:57
3F	5:57	-	-	-	-	-	6:27

On five Federal holidays, Juneteenth, Columbus Day, Veterans' Day, Martin Luther King, Jr. Day, and Presidents' Day, this route will have no service.
Esta ruta no prestará servicio durante los cinco días festivos de Juneteenth, Columbus Day, Veterans Day, Martin Luther King Jr. Day, y Presidents' Day.

Westbound To East Falls Church station

Monday thru Friday — De Lunes a viernes

Route Number	13th & H Sts. NW	19th & F Sts. NW	Langston Blvd. & Fort Myer Dr. (Rosslyn)	Langston Blvd. & Spout Run Pkwy.	Langston Blvd. & Glebe Rd.	EAST FALLS CHURCH
AM Service — Servicio matutino						
3F	6:35	-	-	-	-	6:55
3F	6:59	-	-	-	-	7:19
3F	7:24	-	-	-	-	7:44
3F	7:57	-	-	-	-	8:17
PM Service — Servicio vesertino						
3Y	4:15	4:24	4:30	4:37	4:46	4:52
3Y	4:45	4:54	5:00	5:07	5:16	5:22
3Y	5:15	5:24	5:30	5:37	5:46	5:52
3Y	5:45	5:55	6:02	6:10	6:13	6:18
3Y	6:15	6:22	6:29	6:38	6:48	6:53
3Y	6:45	6:52	6:59	7:08	7:18	7:23

On five Federal holidays, Juneteenth, Columbus Day, Veterans' Day, Martin Luther King, Jr. Day, and Presidents' Day, this route will have no service.
Esta ruta no prestará servicio durante los cinco días festivos de Juneteenth, Columbus Day, Veterans Day, Martin Luther King Jr. Day, y Presidents' Day.

How to use this timetable

- Use the map to find the stops closest to where you will get on and off the bus.
- Select the schedule (Weekday, Saturday, Sunday) for when you will travel. Along the top of the schedule, find the stop at or nearest the point where you will get on the bus. Follow that column down to the time you want to leave.
- Use the same method to find the times the bus is scheduled to arrive at the stop where you will get off the bus.
- If the bus stop is not listed, use the time shown for the bus stop before it as the time to wait at the stop.
- The end-of-the-line or last stop is listed in ALL CAPS on the schedule.

Cómo Usar este Horario

- Use este mapa para localizar las paradas más cercanas a donde se subirá y bajará del autobús.
- Seleccione el horario (Entre semana, sábado, domingo) de cuando viajará. A lo largo de la parte superior del horario, localice la parada o el punto más cercano a la parada en la que se subirá al autobús. Siga esa columna hacia abajo hasta la hora en la que desee salir.
- Utilice el mismo método para localizar las horas en que el autobús está programado para llegar a la parada en donde desea bajarse del autobús.
- Si la parada del autobús no está listada use la hora que se muestra en la parada anterior como la hora de espera en la parada.
- El final de la ruta o la última parada del autobús aparece en letras MAYÚSCULAS en el horario.

English-Español Effective 8-23-20

4B

Pershing Dr.-Arlington Blvd. Line

metrobus

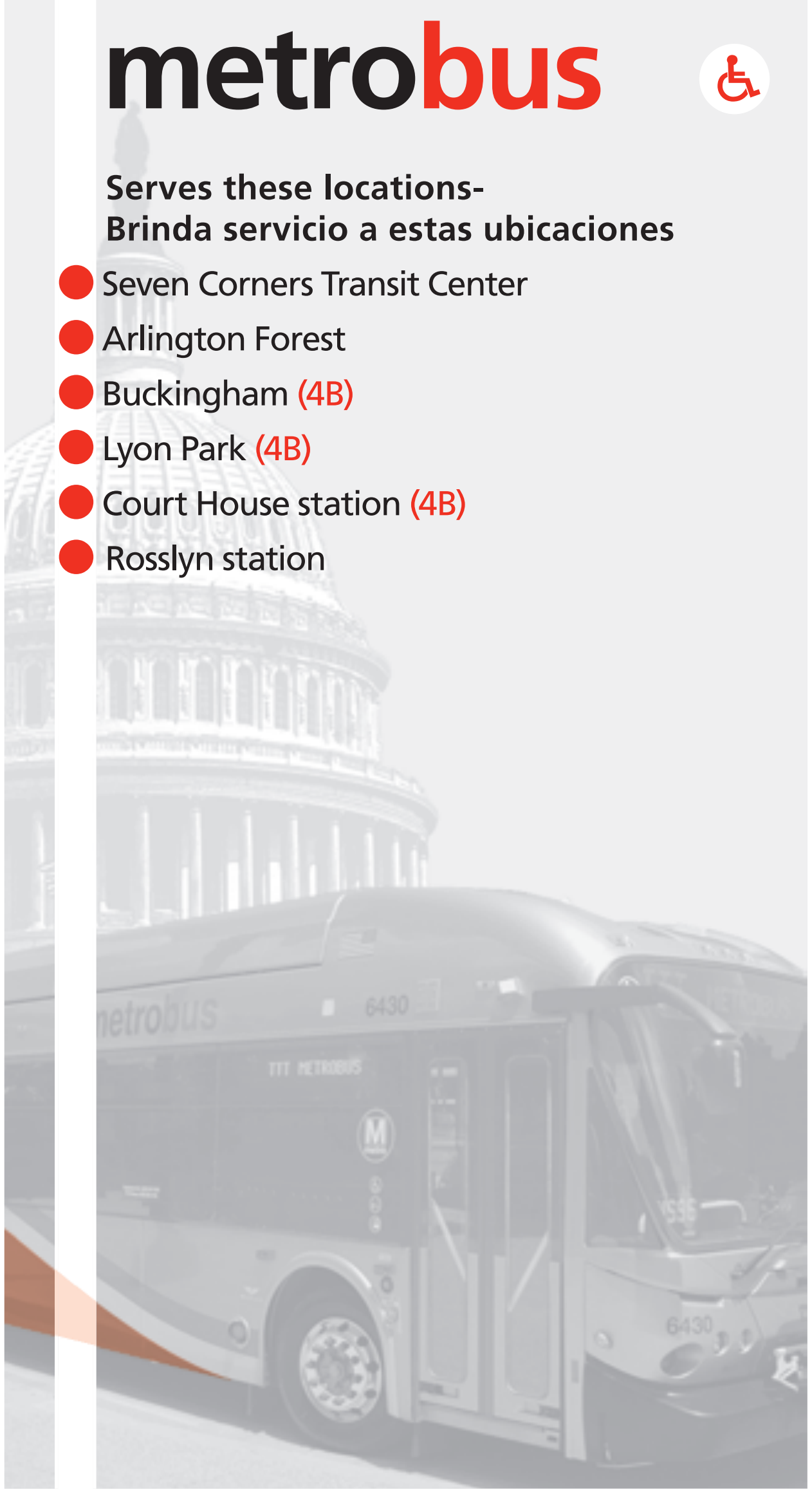

Serves these locations-
Brinda servicio a estas ubicaciones

- Seven Corners Transit Center
- Arlington Forest
- Buckingham (4B)
- Lyon Park (4B)
- Court House station (4B)
- Rosslyn station

www.wmata.com
Information Anytime 202-637-7000 TTY 202-962-2033

Washington
Metropolitan Area
Transit Authority

A District of Columbia,
Maryland and Virginia
Transit Partnership

4B

Pershing Dr.-Arlington Blvd. Line

Effective Sunday, August 23, 2020

A partir del domingo, 23 de agosto de 2020

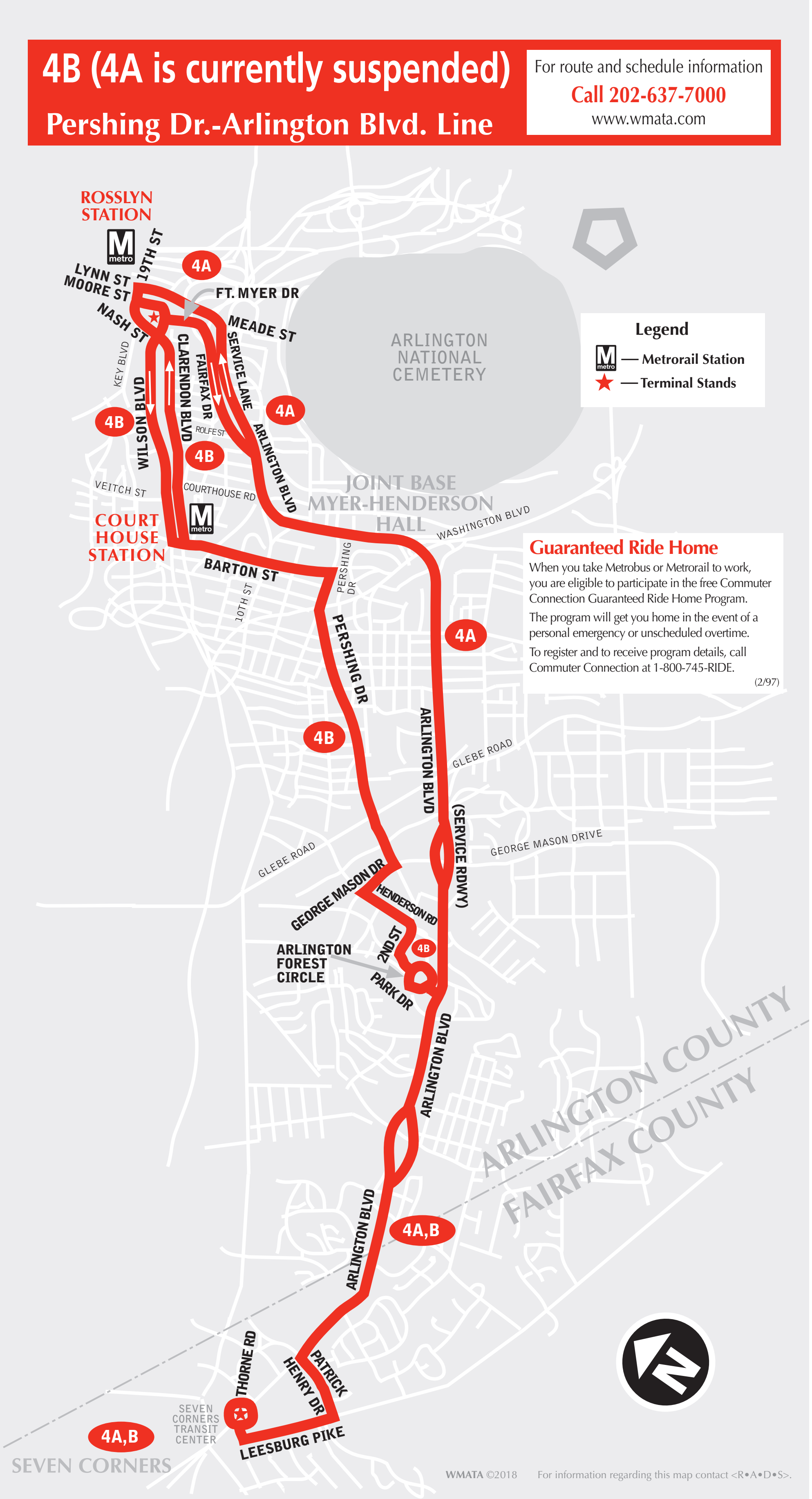
ROSSLYN STATION
19TH ST
LYNN ST
MOORE ST
NASH ST
FT. MYER DR
MEADE ST
SERVICE LANE
FAIRFAX DR
CLARENDON BLVD
KEY BLVD
WILSON BLVD
ROLFE ST
ARLINGTON BLVD
ARLINGTON NATIONAL CEMETERY
JOINT BASE MYER-HENDERSON HALL
WASHINGTON BLVD
VEITCH ST
COURTHOUSE RD
COURT HOUSE STATION
BARTON ST
10TH ST
PERSHING DR
PERSHING DR
4A
4B
4A
4B
4B
4A
4B
ARLINGTON BLVD
GLEBE ROAD
(SERVICE RDWY)
GEORGE MASON DRIVE
GLEBE ROAD
GEORGE MASON DR
HENDERSON RD
2ND ST
4B
ARLINGTON FOREST CIRCLE
PARK DR
ARLINGTON BLVD
ARLINGTON COUNTY
FAIRFAX COUNTY
4A,B
ARLINGTON BLVD
THORNE RD
HENRY DR
PATRICK
SEVEN CORNERS TRANSIT CENTER
4A,B
LEESBURG PIKE
SEVEN CORNERS

4B (4A is currently suspended)

Pershing Dr.-Arlington Blvd. Line

For route and schedule information
Call 202-637-7000
www.wmata.com

Legend

Ⓜ — Metrorail Station
★ — Terminal Stands

Guaranteed Ride Home

When you take Metrobus or Metrorail to work, you are eligible to participate in the free Commuter Connection Guaranteed Ride Home Program.

The program will get you home in the event of a personal emergency or unscheduled overtime.

To register and to receive program details, call Commuter Connection at 1-800-745-RIDE.

(2/97)

WMATA ©2018

For information regarding this map contact <R•A•D•S>.

4B
Pershing Dr.-Arlington Blvd. Line

Effective Sunday, August 23, 2020
A partir del domingo, 23 de agosto de 2020

Eastbound To Rosslyn station

Monday thru Friday — De Lunes a viernes

Route Number	Seven Corners Transit Center	Patrick Henry Dr. & Arlington Blvd.	Park Dr. & Arlington Blvd.	Pershing Dr. & Glebe Rd.	Barton St. & Pershing Dr.	Clarendon Blvd. & Uhle St. (Court House) M	ROSSLYN M
AM Service — Servicio matutino							
4B	5:05	5:10	5:16	5:22	5:27	5:32	5:37
4B	5:35	5:40	5:46	5:52	5:57	6:02	6:07
4B	6:05	6:10	6:17	6:24	6:29	6:35	6:40
4B	6:35	6:40	6:47	6:54	6:59	7:05	7:10
4B	7:05	7:10	7:17	7:24	7:29	7:35	7:40
4B	7:35	7:42	7:50	7:58	8:04	8:10	8:17
4B	8:05	8:12	8:20	8:28	8:34	8:40	8:47
4B	8:35	8:42	8:50	8:58	9:04	9:10	9:17
4B	9:05	9:11	9:17	9:24	9:29	9:35	9:40
4B	9:35	9:41	9:47	9:54	9:59	10:05	10:10
4B	10:05	10:11	10:17	10:24	10:29	10:35	10:40
4B	10:35	10:41	10:47	10:53	10:58	11:03	11:08
4B	11:05	11:11	11:17	11:23	11:28	11:33	11:38
4B	11:35	11:41	11:47	11:53	11:58	12:03	12:08
PM Service — Servicio vespertino							
4B	12:05	12:11	12:17	12:23	12:28	12:33	12:38
4B	12:35	12:41	12:47	12:53	12:58	1:03	1:08
4B	1:05	1:11	1:17	1:23	1:28	1:33	1:38
4B	1:35	1:41	1:47	1:53	1:58	2:03	2:08
4B	2:05	2:11	2:17	2:23	2:28	2:33	2:38
4B	2:35	2:41	2:47	2:53	2:58	3:03	3:08
4B	3:05	3:11	3:17	3:23	3:28	3:33	3:38
4B	3:35	3:41	3:47	3:53	3:58	4:03	4:08
4B	4:05	4:12	4:19	4:26	4:31	4:37	4:42
4B	4:35	4:42	4:49	4:56	5:01	5:07	5:12
4B	5:05	5:12	5:19	5:26	5:31	5:37	5:42
4B	5:35	5:42	5:49	5:56	6:01	6:07	6:12
4B	6:05	6:11	6:17	6:23	6:28	6:33	6:38
4B	6:35	6:41	6:47	6:53	6:58	7:03	7:08
4B	7:05	7:11	7:17	7:23	7:28	7:33	7:38
4B	7:35	7:40	7:45	7:51	7:55	7:59	8:03
4B	8:05	8:10	8:15	8:21	8:25	8:29	8:33
4B	8:35	8:40	8:45	8:51	8:55	8:59	9:03
4B	9:05	9:09	9:14	9:19	9:23	9:27	9:31
4B	9:35	9:39	9:44	9:49	9:53	9:57	10:01
4B	10:05	10:09	10:14	10:19	10:23	10:27	10:31
4B	10:50	10:54	10:59	11:04	11:08	11:12	11:16
4B	11:35	11:39	11:44	11:49	11:53	11:57	12:01

4B

Pershing Dr.-Arlington Blvd. Line

Effective Sunday, August 23, 2020

A partir del domingo, 23 de agosto de 2020

Westbound to Seven Corners Transit Center

Monday thru Friday — De Lunes a viernes

Route Number	Rosslyn M	Wilson Blvd. & Veitch St. (Court House) M	Barton St. & Preshing Dr.	Pershing Dr. & Glebe Rd	Park Dr. & Arlington Blvd.	Patrick Henry Dr. & Arlington Blvd.	SEVEN CORNERS Transit Center
AM Service — Servicio matutino							
4B	5:45	5:51	5:55	6:00	6:07	6:15	6:19
4B	6:15	6:21	6:25	6:30	6:37	6:45	6:49
4B	6:45	6:51	6:55	7:00	7:07	7:15	7:19
4B	7:15	7:21	7:25	7:30	7:37	7:45	7:49
4B	7:45	7:53	7:57	8:02	8:09	8:19	8:23
4B	8:15	8:23	8:27	8:32	8:39	8:49	8:53
4B	8:45	8:53	8:57	9:02	9:09	9:19	9:23
4B	9:15	9:23	9:27	9:32	9:39	9:49	9:53
4B	9:45	9:53	9:57	10:02	10:09	10:19	10:23
4B	10:15	10:23	10:27	10:32	10:39	10:49	10:53
4B	10:45	10:53	10:57	11:02	11:09	11:19	11:23
4B	11:15	11:22	11:26	11:31	11:38	11:46	11:50
4B	11:45	11:52	11:56	12:01	12:08	12:16	12:20
PM Service — Servicio vespertino							
4B	12:15	12:22	12:26	12:31	12:38	12:46	12:50
4B	12:45	12:52	12:56	1:01	1:08	1:16	1:20
4B	1:15	1:22	1:26	1:31	1:38	1:46	1:50
4B	1:45	1:52	1:56	2:01	2:08	2:16	2:20
4B	2:15	2:23	2:28	2:34	2:42	2:51	2:55
4B	2:45	2:53	2:58	3:04	3:12	3:21	3:25
4B	3:15	3:23	3:28	3:34	3:42	3:51	3:55
4B	3:45	3:53	3:58	4:04	4:12	4:21	4:25
4B	4:15	4:23	4:28	4:34	4:42	4:52	4:57
4B	4:45	4:53	4:58	5:04	5:12	5:22	5:27
4B	5:15	5:23	5:28	5:34	5:42	5:52	5:57
4B	5:45	5:53	5:58	6:04	6:12	6:22	6:27
4B	6:15	6:22	6:27	6:33	6:39	6:47	6:51
4B	6:45	6:52	6:57	7:03	7:09	7:17	7:21
4B	7:15	7:22	7:27	7:32	7:38	7:44	7:47
4B	7:45	7:52	7:57	8:02	8:08	8:14	8:17
4B	8:15	8:22	8:27	8:32	8:38	8:44	8:47
4B	8:45	8:52	8:57	9:02	9:08	9:14	9:17
4B	9:15	9:22	9:27	9:32	9:38	9:44	9:47
4B	9:45	9:52	9:57	10:02	10:08	10:14	10:17
4B	10:15	10:21	10:25	10:30	10:35	10:41	10:44
4B	10:45	10:51	10:55	11:00	11:05	11:11	11:14
4B	11:30	11:36	11:40	11:45	11:50	11:56	11:59

4B

Pershing Dr.-Arlington Blvd. Line

Effective Sunday, August 23, 2020

A partir del domingo, 23 de agosto de 2020

Eastbound To Rosslyn station

Saturday — Sábados

Route Number	Seven Corners Transit Center	Patrick Henry Dr. & Arlington Blvd.	Park Dr. & Arlington Blvd.	Pershing Dr. & Glebe Rd.	Barton St. & Pershing Dr.	Clarendon Blvd. & Uhle St. (Court House) M	ROSSLYN M
AM Service — Servicio matutino							
4B	6:20	6:25	6:31	6:37	6:42	6:47	6:52
4B	7:20	7:25	7:31	7:37	7:42	7:47	7:52
4B	8:05	8:10	8:16	8:22	8:27	8:32	8:37
4B	8:50	8:55	9:01	9:07	9:12	9:17	9:22
4B	9:35	9:42	9:48	9:54	9:59	10:04	10:09
4B	10:20	10:27	10:33	10:39	10:44	10:49	10:54
4B	11:05	11:12	11:18	11:24	11:29	11:34	11:39
4B	11:50	11:57	12:03	12:09	12:14	12:19	12:24
PM Service — Servicio vespertino							
4B	12:35	12:42	12:48	12:54	12:59	1:04	1:09
4B	1:20	1:27	1:33	1:39	1:44	1:49	1:54
4B	2:05	2:12	2:18	2:24	2:29	2:34	2:39
4B	2:50	2:57	3:03	3:09	3:14	3:19	3:24
4B	3:35	3:42	3:48	3:54	3:59	4:04	4:09
4B	4:20	4:27	4:33	4:39	4:44	4:49	4:54
4B	5:05	5:12	5:18	5:24	5:29	5:34	5:39
4B	5:50	5:57	6:03	6:09	6:14	6:19	6:24
4B	6:35	6:40	6:46	6:51	6:56	7:01	7:06
4B	7:20	7:25	7:31	7:36	7:41	7:46	7:51
4B	8:05	8:10	8:16	8:21	8:26	8:31	8:36
4B	8:50	8:55	9:01	9:06	9:11	9:16	9:21
4B	9:35	9:39	9:44	9:49	9:53	9:57	10:01
4B	10:20	10:24	10:29	10:34	10:38	10:42	10:46
4B	11:05	11:09	11:14	11:19	11:23	11:27	11:31

On five Federal holidays, Juneteenth, Columbus Day, Veterans' Day, Martin Luther King, Jr. Day, and Presidents' Day, the Saturday schedule will be in effect.

Metrobus proveerá servicio con horario de sábado durante los cinco días festivos de Juneteenth, Columbus Day, Veterans Day, Martin Luther King Jr. Day, y Presidents' Day.

4B

Pershing Dr.-Arlington Blvd. Line

Effective Sunday, August 23, 2020

A partir del domingo, 23 de agosto de 2020

Westbound To Seven Corners Transit Center

Saturday — Sábados

Route Number	Rosslyn M	Wilson Blvd. & Veitch St. (Court House) M	Barton St. & Preshing Dr.	Pershing Dr. & Glebe Rd	Park Dr. & Arlington Blvd.	Patrick Henry Dr. & Arlington Blvd.	SEVEN CORNERS Transit Center
AM Service — Servicio matutino							
4B	7:15	7:20	7:24	7:29	7:34	7:40	7:43
4B	8:00	8:06	8:10	8:15	8:21	8:28	8:31
4B	8:45	8:51	8:55	9:00	9:06	9:13	9:16
4B	9:30	9:36	9:40	9:45	9:51	9:58	10:01
4B	10:15	10:21	10:25	10:30	10:36	10:43	10:46
4B	11:00	11:07	11:12	11:17	11:23	11:31	11:35
4B	11:45	11:52	11:57	12:02	12:08	12:16	12:20
PM Service — Servicio vespertino							
4B	12:30	12:37	12:42	12:47	12:53	1:01	1:05
4B	1:15	1:22	1:27	1:32	1:38	1:46	1:50
4B	2:00	2:07	2:12	2:17	2:23	2:31	2:35
4B	2:45	2:52	2:57	3:02	3:08	3:16	3:20
4B	3:30	3:37	3:42	3:47	3:53	4:01	4:05
4B	4:15	4:22	4:27	4:32	4:38	4:46	4:50
4B	5:00	5:07	5:12	5:17	5:23	5:31	5:35
4B	5:45	5:52	5:57	6:02	6:08	6:16	6:20
4B	6:30	6:37	6:42	6:47	6:53	7:01	7:05
4B	7:15	7:21	7:25	7:30	7:36	7:43	7:46
4B	8:00	8:06	8:10	8:15	8:21	8:28	8:31
4B	8:45	8:51	8:55	9:00	9:06	9:13	9:16
4B	9:30	9:36	9:40	9:44	9:49	9:55	9:58
4B	10:15	10:21	10:25	10:29	10:34	10:40	10:43
4B	11:00	11:06	11:10	11:14	11:19	11:25	11:28

On five Federal holidays, Juneteenth, Columbus Day, Veterans' Day, Martin Luther King, Jr. Day, and Presidents' Day, the Saturday schedule will be in effect.

Metrobus proveerá servicio con horario de sábado durante los cinco días festivos de Juneteenth, Columbus Day, Veterans Day, Martin Luther King Jr. Day, y Presidents' Day.

4B

Pershing Dr.-Arlington Blvd. Line

Effective Sunday, August 23, 2020

A partir del domingo, 23 de agosto de 2020

Eastbound To Rosslyn station

Sunday — Domingos

Route Number	Seven Corners Transit Center	Patrick Henry Dr. & Arlington Blvd.	Park Dr. & Arlington Blvd.	Pershing Dr. & Glebe Rd.	Barton St. & Pershing Dr.	Clarendon Blvd. & Uhle St. (Court House) M	ROSSLYN M
AM Service — Servicio matutino							
4B	6:35	6:39	6:44	6:49	6:53	6:57	7:02
4B	7:35	7:39	7:44	7:49	7:53	7:57	8:02
4B	8:35	8:39	8:44	8:49	8:53	8:57	9:02
4B	9:35	9:39	9:44	9:49	9:53	9:57	10:02
4B	10:35	10:39	10:44	10:49	10:53	10:57	11:02
4B	11:35	11:41	11:47	11:53	11:57	12:02	12:07
PM Service — Servicio vespertino							
4B	12:35	12:41	12:47	12:53	12:57	1:02	1:07
4B	1:35	1:41	1:47	1:53	1:57	2:02	2:07
4B	2:35	2:41	2:47	2:53	2:57	3:02	3:07
4B	3:35	3:41	3:47	3:53	3:57	4:02	4:07
4B	4:35	4:41	4:47	4:53	4:57	5:02	5:07
4B	5:35	5:40	5:45	5:50	5:54	5:59	6:03
4B	6:35	6:40	6:45	6:50	6:54	6:59	7:03
4B	7:35	7:40	7:45	7:50	7:54	7:59	8:03
4B	8:35	8:40	8:45	8:50	8:54	8:59	9:03

Westbound To Seven Corners Transit Center

Sunday — Domingos

Route Number	Rosslyn M	Wilson Blvd. & Veitch St. (Court House) M	Barton St. & Preshing Dr.	Pershing Dr. & Glebe Rd	Park Dr. & Arlington Blvd.	Patrick Henry Dr. & Arlington Blvd.	SEVEN CORNERS Transit Center
AM Service — Servicio matutino							
4B	7:15	7:20	7:24	7:29	7:34	7:41	7:44
4B	8:15	8:20	8:24	8:29	8:34	8:41	8:44
4B	9:15	9:20	9:24	9:29	9:34	9:41	9:44
4B	10:15	10:20	10:24	10:29	10:34	10:41	10:44
4B	11:15	11:20	11:24	11:29	11:34	11:41	11:44
PM Service — Servicio vespertino							
4B	12:15	12:22	12:27	12:33	12:39	12:46	12:49
4B	1:15	1:22	1:27	1:33	1:39	1:46	1:49
4B	2:15	2:22	2:27	2:33	2:39	2:46	2:49
4B	3:15	3:22	3:27	3:33	3:39	3:46	3:49
4B	4:15	4:22	4:27	4:33	4:39	4:46	4:49
4B	5:15	5:22	5:27	5:33	5:39	5:46	5:49
4B	6:15	6:22	6:27	6:33	6:39	6:46	6:49
4B	7:15	7:22	7:27	7:33	7:39	7:46	7:49
4B	8:15	8:21	8:25	8:30	8:35	8:41	8:44
4B	9:15	9:21	9:25	9:30	9:35	9:41	9:44

English-Español Effective 12-17-23

7A

Landmark-North Fairlington Line

metrobus ♿

Serves these locations-
Brinda servicio a estas ubicaciones

- ● Van Dorn St station
- ● Landmark (neighborhood)
- ● Seminary Valley
- ● Brookville
- ● Seminary Hills Apartments
- ● Seminary Towers
- ● Southern Towers
- ● North Fairlington
- ● Shirlington Transit Station
- ● Pentagon City station
- ● Pentagon station

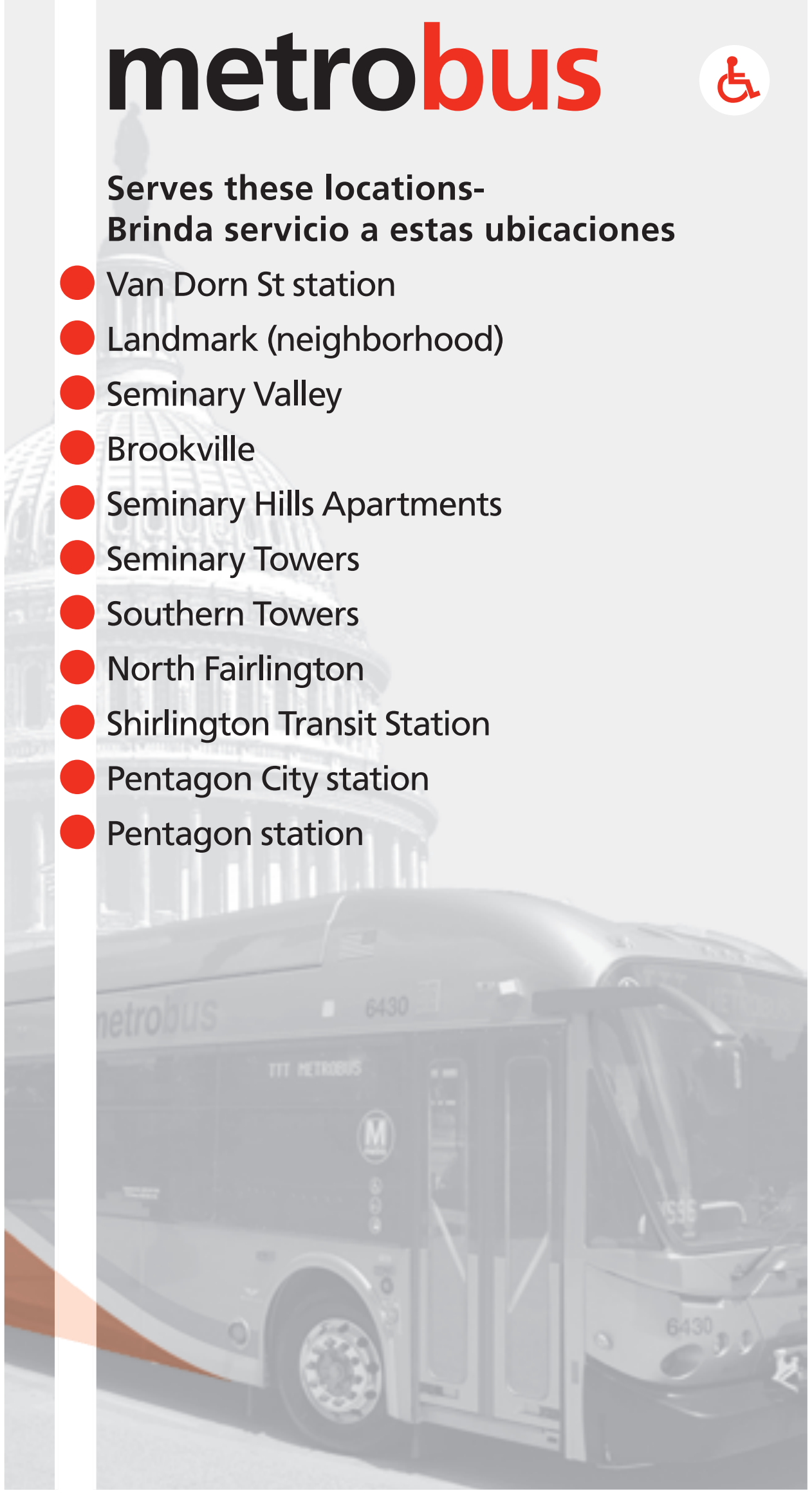

www.wmata.com
Information Anytime 202-637-7000 TTY 202-962-2033

How to use this timetable

- ➤ Use the map to find the stops closest to where you will get on and off the bus.
- ➤ Select the schedule (Weekday, Saturday, Sunday) for when you will travel. Along the top of the schedule, find the stop at or nearest the point where you will get on the bus. Follow that column down to the time you want to leave.
- ➤ Use the same method to find the times the bus is scheduled to arrive at the stop where you will get off the bus.
- ➤ If the bus stop is not listed, use the time shown for the bus stop before it as the time to wait at the stop.
- ➤ The end-of-the-line or last stop is listed in ALL CAPS on the schedule.

Cómo Usar este Horario

- ➤ Use este mapa para localizar las paradas más cercanas a donde se subirá y bajará del autobús.
- ➤ Seleccione el horario (Entre semana, sábado, domingo) de cuando viajará. A lo largo de la parte superior del horario, localice la parada o el punto más cercano a la parada en la que se subirá al autobús. Siga esa columna hacia abajo hasta la hora en la que desee salir.
- ➤ Utilice el mismo método para localizar las horas en que el autobús está programado para llegar a la parada en donde desea bajarse del autobús.
- ➤ Si la parada del autobús no está listada use la hora que se muestra en la parada anterior como la hora de espera en la parada.
- ➤ El final de la ruta o la última parada del autobús aparece en letras MAYÚSCULAS en el horario.

Washington
Metropolitan Area
Transit Authority

A District of Columbia,
Maryland and Virginia
Transit Partnership

7A

Landmark-North Fairlington Line

Effective Sunday, December 17, 2023

A partir del domingo, 17 de deciembre de 2023

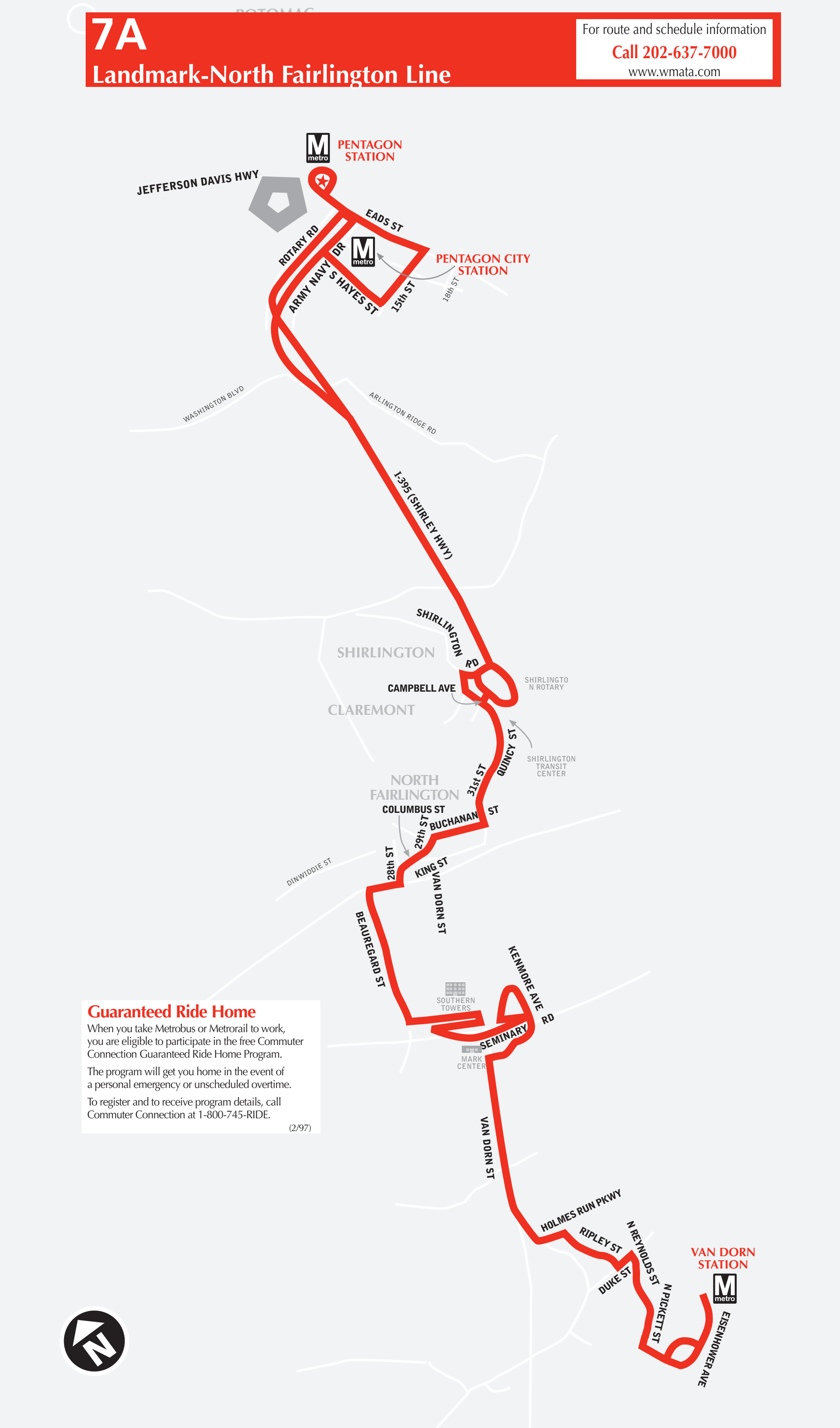
POTOMAC
PENTAGON STATION
metro
JEFFERSON DAVIS HWY
EADS ST
ROTARY RD
ARMY NAVY DR
S HAYES ST
15th ST
PENTAGON CITY STATION
18th ST
WASHINGTON BLVD
ARLINGTON RIDGE RD
I-395 (SHIRLEY HWY)
SHIRLINGTON RD
SHIRLINGTON
CAMPBELL AVE
SHIRLINGTON ROTARY
CLAREMONT
QUINCY ST
SHIRLINGTON TRANSIT CENTER
NORTH FAIRLINGTON
31st ST
COLUMBUS ST
29th ST
BUCHANAN ST
28th ST
DINWIDDIE ST
KING ST
VAN DORN ST
BEAUREGARD ST
KENMORE AVE
SOUTHERN TOWERS
SEMINARY RD
MARK CENTER
VAN DORN ST
HOLMES RUN PKWY
RIPLEY ST
N REYNOLDS ST
DUKE ST
N PICKETT ST
VAN DORN STATION
EISENHOWER AVE
N

7A

Landmark-North Fairlington Line

For route and schedule information
Call 202-637-7000
www.wmata.com

Guaranteed Ride Home

When you take Metrobus or Metrorail to work, you are eligible to participate in the free Commuter Connection Guaranteed Ride Home Program.

The program will get you home in the event of a personal emergency or unscheduled overtime.

To register and to receive program details, call Commuter Connection at 1-800-745-RIDE.

(2/97)

7A

Landmark-North Fairlington Line

Effective Sunday, December 17, 2023

A partir del domingo, 17 de deciembre de 2023

▶ Northbound to Pentagon station

Monday thru Friday — De Lunes a viernes

Route Number	Van Dorn St.	South Reynolds & Duke Sts.	North Van Dorn St. & Richenbacher Ave.	Kenmore Ave. & Seminary Rd.	Southern Towers (Stratford Bldg.)	28th & King Sts.	Shirlington Transit Center	South Hayes St. & 12th St. South (Pentagon City)	PENTAGON
AM Service — Servicio matutino									
7A	4:41	4:47	4:52	4:55	5:00	5:06	5:12	-	5:19
7A	-	-	-	-	5:15	5:21	5:27	-	5:34
7A	5:11	5:17	5:22	5:25	5:30	5:36	5:42	-	5:49
7A	-	-	-	-	5:45	5:51	5:57	-	6:04
7A	5:41	5:47	5:52	5:55	6:00	6:07	6:14	-	6:22
7A	-	-	-	-	6:12	6:19	6:26	-	6:34
7A	6:05	6:11	6:16	6:19	6:24	6:31	6:38	-	6:46
7A	-	-	-	-	6:36	6:43	6:50	-	6:58
7A	6:29	6:35	6:40	6:43	6:48	6:55	7:02	-	7:10
7A	-	-	-	-	7:00	7:07	7:15	-	7:28
7A	6:53	6:59	7:04	7:07	7:12	7:19	7:27	-	7:40
7A	-	-	-	-	7:24	7:31	7:39	-	7:52
7A	7:17	7:23	7:28	7:31	7:36	7:43	7:50	-	7:58
7A	-	-	-	-	7:48	7:57	8:05	-	8:19
7A	7:41	7:47	7:52	7:55	8:00	8:09	8:17	-	8:26
7A	-	-	-	-	8:12	8:21	8:29	-	8:43
7A	8:05	8:11	8:16	8:19	8:24	8:33	8:41	8:48	8:56
7A	-	-	-	-	8:36	8:45	8:53	9:00	9:08
7A	8:31	8:37	8:42	8:45	8:50	8:59	9:07	9:14	9:22
7A	8:43	8:49	8:54	8:57	9:02	9:11	9:19	9:26	9:34
7A	9:03	9:09	9:14	9:17	9:22	9:31	9:39	9:46	9:54
7A	9:23	9:29	9:34	9:37	9:42	9:51	9:59	10:06	10:14
7A	9:43	9:49	9:54	9:57	10:02	10:11	10:19	10:26	10:34
7A	10:03	10:11	10:15	10:18	10:22	10:29	10:35	10:42	10:48
7A	10:23	10:31	10:35	10:38	10:42	10:49	10:55	11:02	11:08
7A	10:43	10:51	10:55	10:58	11:02	11:09	11:15	11:22	11:28
7A	11:03	11:11	11:15	11:18	11:22	11:29	11:35	11:42	11:48
7A	11:23	11:31	11:35	11:38	11:42	11:49	11:55	12:02	12:08
7A	11:43	11:51	11:55	11:58	12:02	12:09	12:15	12:22	12:28

On five Federal holidays, Juneteenth, Columbus Day, Veterans' Day, Martin Luther King, Jr. Day, and Presidents' Day, the Saturday schedule will be in effect.

Metrobus proveerá servicio con horario de sábado durante los cinco días festivos de Juneteenth, Columbus Day, Veterans Day, Martin Luther King Jr. Day, y Presidents' Day.

7A
Landmark-North Fairlington Line

Effective Sunday, December 17, 2023
A partir del domingo, 17 de deciembre de 2023

Northbound to Pentagon station

Monday thru Friday — De Lunes a viernes

Route Number	Van Dorn St.	South Reynolds & Duke Sts.	North Van Dorn St. & Richenbacher Ave.	Kenmore Ave. & Seminary Rd.	Southern Towers (Stratford Bldg.)	28th & King Sts.	Shirlington Transit Center	South Hayes St. & 12th St. South (Pentagon City)	PENTAGON
PM Service — Servicio vespertino									
7A	12:03	12:11	12:15	12:18	12:22	12:29	12:35	12:42	12:48
7A	12:23	12:31	12:35	12:38	12:42	12:49	12:55	1:02	1:08
7A	12:43	12:51	12:55	12:58	1:02	1:09	1:15	1:22	1:28
7A	1:03	1:11	1:15	1:18	1:22	1:29	1:35	1:42	1:48
7A	1:23	1:31	1:35	1:38	1:42	1:49	1:55	2:02	2:08
7A	1:43	1:51	1:55	1:58	2:02	2:09	2:15	2:22	2:28
7A	2:03	2:11	2:15	2:18	2:22	2:29	2:35	2:42	2:48
7A	2:23	2:31	2:35	2:38	2:42	2:49	2:55	3:02	3:08
7A	2:43	2:51	2:55	2:58	3:02	3:09	3:15	3:22	3:28
7A	3:05	3:13	3:17	3:20	3:24	3:31	3:37	3:44	3:50
7A	-	-	-	-	3:36	3:43	3:49	3:56	4:02
7A	3:29	3:37	3:41	3:44	3:48	3:55	4:01	4:08	4:14
7A	-	-	-	-	4:00	4:07	4:13	4:20	4:26
7A	3:53	4:01	4:05	4:08	4:12	4:19	4:25	4:32	4:38
7A	-	-	-	-	4:24	4:31	4:37	4:44	4:50
7A	4:17	4:25	4:29	4:32	4:36	4:43	4:49	4:56	5:02
7A	-	-	-	-	4:48	4:55	5:01	5:08	5:14
7A	4:41	4:49	4:53	4:56	5:00	5:07	5:13	5:20	5:26
7A	-	-	-	-	5:12	5:19	5:25	5:32	5:38
7A	5:04	5:12	5:16	5:19	5:24	5:30	5:37	5:44	5:52
7A	-	-	-	-	5:36	5:42	5:49	5:56	6:04
7A	5:28	5:36	5:40	5:43	5:48	5:54	6:01	6:08	6:16
7A	-	-	-	-	6:00	6:06	6:13	6:20	6:28
7A	5:52	6:00	6:04	6:07	6:12	6:18	6:25	6:32	6:40
7A	-	-	-	-	6:24	6:30	6:37	6:44	6:52
7A	6:16	6:24	6:28	6:31	6:36	6:42	6:49	6:56	7:04
7A	-	-	-	-	6:48	6:54	7:01	7:08	7:16
7A	6:40	6:48	6:52	6:55	7:00	7:06	7:13	7:20	7:28
7A	7:00	7:08	7:12	7:15	7:20	7:26	7:33	7:40	7:48
7A	7:20	7:28	7:33	7:36	7:40	7:45	7:50	7:57	8:04
7A	7:40	7:48	7:53	7:56	8:00	8:05	8:10	8:17	8:24
7A	8:00	8:08	8:13	8:16	8:20	8:25	8:30	8:37	8:44
7A	8:20	8:28	8:33	8:36	8:40	8:45	8:50	8:57	9:04
7A	8:40	8:48	8:53	8:56	9:00	9:05	9:10	9:17	9:24
7A	9:00	9:08	9:13	9:16	9:20	9:25	9:30	9:37	9:44
7A	9:20	9:28	9:33	9:36	9:40	9:45	9:50	9:57	10:04
7A	9:40	9:48	9:53	9:56	10:00	10:05	10:10	10:17	10:24
7A	10:10	10:18	10:23	10:26	10:30	10:35	10:40	10:47	10:54
7A	10:38	10:46	10:51	10:54	10:58	11:03	11:08	11:15	11:22
7A	11:08	11:16	11:21	11:24	11:29	11:34	11:38	11:45	11:51
7A	11:38	11:46	11:51	11:54	11:59	12:04	12:08	12:15	12:21
After Midnight Service — Servicio después de la medianoche									
7A	12:09	12:17	12:22	12:25	12:30	12:35	12:39	12:46	12:52
7A	-	-	-	-	1:00	1:05	1:09	1:16	1:22
7A	-	-	-	-	1:30	1:35	1:39	1:46	1:52

On five Federal holidays, Juneteenth, Columbus Day, Veterans' Day, Martin Luther King, Jr. Day, and Presidents' Day, the Saturday schedule will be in effect.

Metrobus proveerá servicio con horario de sábado durante los cinco días festivos de Juneteenth, Columbus Day, Veterans Day, Martin Luther King Jr. Day, y Presidents' Day.

7A
Landmark-North Fairlington Line

Effective Sunday, December 17, 2023
A partir del domingo, 17 de deciembre de 2023

► Southbound to Southern Towers/Van Dorn Street station

Monday thru Friday — De Lunes a viernes

Route Number	PENTA-GON M	S Hayes St. & 12th St. South (Pentagon City) M	Shirlington Transit Center	28th & King Sts.	SOUTHERN TOWERS (Stratford Bldg.)	Kenmore Ave. & Seminary Rd.	North Van Dorn St. & Sanger Ave.	South . Reynolds & Duke Sts.	VAN DORN ST. M
AM Service — Servicio matutino									
7A	6:00	6:09	6:17	6:23	6:29	6:32	6:36	6:40	6:48
7A	6:30	6:39	6:47	6:53	6:59	7:02	7:06	7:10	7:18
7A	7:00	7:09	7:17	7:23	7:29	7:32	7:36	7:40	7:48
7A/	7:12	7:21	7:29	7:35	7:41	-	-	-	-
7A	7:24	7:33	7:41	7:47	7:53	7:57	8:01	8:05	8:13
7A/	7:36	7:45	7:53	7:59	8:05	-	-	-	-
7A	7:48	7:57	8:05	8:11	8:17	8:21	8:25	8:29	8:37
7A/	8:00	8:09	8:17	8:23	8:29	-	-	-	-
7A	8:12	8:21	8:29	8:35	8:41	8:45	8:49	8:53	9:01
7A	8:24	8:33	8:41	8:47	8:53	8:57	9:01	9:05	9:13
7A	8:36	8:45	8:53	8:59	9:05	9:09	9:13	9:17	9:25
7A	8:48	8:57	9:05	9:11	9:17	9:21	9:25	9:29	9:37
7A	9:00	9:09	9:17	9:23	9:29	9:33	9:37	9:41	9:49
7A	9:20	9:29	9:37	9:43	9:49	9:53	9:57	10:01	10:09
7A	9:40	9:49	9:57	10:03	10:09	10:13	10:17	10:21	10:29
7A	10:00	10:09	10:17	10:23	10:29	10:33	10:37	10:41	10:49
7A	10:20	10:29	10:37	10:43	10:49	10:53	10:57	11:01	11:09
7A	10:40	10:49	10:57	11:03	11:09	11:13	11:17	11:21	11:29
7A	11:00	11:09	11:17	11:23	11:29	11:33	11:37	11:41	11:49
7A	11:20	11:29	11:37	11:43	11:49	11:53	11:57	12:01	12:11
7A	11:40	11:49	11:57	12:03	12:09	12:13	12:17	12:21	12:31

On five Federal holidays, Juneteenth, Columbus Day, Veterans' Day, Martin Luther King, Jr. Day, and Presidents' Day, the Saturday schedule will be in effect.

Metrobus proveerá servicio con horario de sábado durante los cinco días festivos de Juneteenth, Columbus Day, Veterans Day, Martin Luther King Jr. Day, y Presidents' Day.

7A

Landmark-North Fairlington Line

Effective Sunday, December 17, 2023

A partir del domingo, 17 de deciembre de 2023

Southbound to Southern Towers/Van Dorn Street station

Monday thru Friday — De Lunes a viernes

Route Number	PENTA-GON M	S Hayes St. & 12th St. South (Pentagon City) M	Shirlington Transit Center	28th & King Sts.	SOUTHERN TOWERS (Stratford Bldg.)	Kenmore Ave. & Seminary Rd.	North Van Dorn St. & Sanger Ave.	South . Reynolds & Duke Sts.	VAN DORN ST. M
PM Service — Servicio vespertino									
7A	12:00	12:09	12:17	12:23	12:29	12:33	12:37	12:41	12:51
7A	12:20	12:29	12:37	12:43	12:49	12:53	12:57	1:01	1:11
7A	12:40	12:49	12:57	1:03	1:09	1:13	1:17	1:21	1:31
7A	1:00	1:09	1:17	1:23	1:29	1:33	1:37	1:41	1:51
7A	1:20	1:29	1:37	1:43	1:49	1:53	1:57	2:01	2:11
7A	1:40	1:49	1:57	2:03	2:09	2:13	2:17	2:21	2:31
7A	2:00	2:09	2:17	2:23	2:29	2:33	2:37	2:41	2:51
7A	2:20	2:29	2:37	2:43	2:49	2:53	2:57	3:01	3:11
7A	2:40	2:49	2:57	3:04	3:10	3:15	3:19	3:24	3:34
7A	3:00	3:09	3:17	3:24	3:30	3:35	3:39	3:44	3:54
7A	3:12	3:21	3:29	3:36	3:42	3:47	3:51	3:56	4:06
7A	3:24	3:33	3:41	3:48	3:54	3:59	4:03	4:08	4:18
7A	3:36	-	3:46	3:53	3:59	4:04	4:08	4:13	4:21
7A	3:48	-	3:58	4:06	4:12	-	-	-	-
7A	4:00	-	4:10	4:17	4:23	4:28	4:32	4:37	4:45
7A	4:12	-	4:22	4:30	4:36	-	-	-	-
7A	4:24	-	4:34	4:41	4:47	4:52	4:56	5:01	5:09
7A	4:36	-	4:46	4:54	5:00	-	-	-	-
7A	4:48	-	4:58	5:05	5:11	5:16	5:20	5:25	5:33
7A	5:00	-	5:10	5:18	5:23	-	-	-	-
7A	5:12	-	5:22	5:30	5:35	5:40	5:45	5:49	5:57
7A	5:24	-	5:34	5:42	5:47	-	-	-	-
7A	5:36	-	5:46	5:54	5:59	6:04	6:09	6:13	6:21
7A	5:48	-	5:58	6:06	6:11	-	-	-	-
7A	6:00	-	6:10	6:18	6:23	6:28	6:33	6:37	6:45
7A	6:12	-	6:22	6:30	6:35	-	-	-	-
7A	6:24	-	6:34	6:42	6:47	6:52	6:57	7:01	7:09
7A	6:36	-	6:46	6:54	6:59	-	-	-	-
7A	6:48	-	6:58	7:06	7:11	7:16	7:21	7:25	7:33
7A	7:00	7:09	7:17	7:25	7:30	7:35	7:40	7:44	7:52
7A	7:20	7:29	7:37	7:45	7:50	7:55	8:00	8:04	8:12
7A	7:40	7:49	7:57	8:05	8:10	8:15	8:20	8:24	8:32
7A	8:00	8:09	8:17	8:23	8:29	8:33	8:37	8:41	8:48
7A	8:20	8:29	8:37	8:43	8:49	8:53	8:57	9:01	9:08
7A	8:40	8:49	8:57	9:03	9:09	9:13	9:17	9:21	9:28
7A	9:00	9:09	9:17	9:23	9:29	9:33	9:37	9:41	9:48
7A	9:20	9:29	9:37	9:43	9:49	9:53	9:57	10:01	10:08
7A	9:40	9:49	9:57	10:03	10:09	10:13	10:17	10:21	10:28
7A	10:00	10:09	10:17	10:23	10:29	10:33	10:37	10:41	10:48
7A	10:20	10:29	10:37	10:43	10:49	10:53	10:57	11:01	11:08
7A	10:40	10:49	10:57	11:03	11:09	11:13	11:17	11:21	11:28
7A	11:00	11:09	11:17	11:23	11:29	11:33	11:37	11:41	11:48
7A/	11:30	11:39	11:47	11:53	11:59	-	-	-	-
After Midnight Service — Servicio después de la medianoche									
7A/	12:00	12:09	12:17	12:22	12:27	-	-	-	-
7A/	12:30	12:39	12:47	12:52	12:57	-	-	-	-
7A/	1:00	1:09	1:17	1:22	1:27	-	-	-	-
7A/	1:30	1:39	1:47	1:52	1:57	-	-	-	-
7A/	2:00	2:09	2:17	2:22	2:27	-	-	-	-

On five Federal holidays, Juneteenth, Columbus Day, Veterans' Day, Martin Luther King, Jr. Day, and Presidents' Day, the Saturday schedule will be in effect.

Metrobus proveerá servicio con horario de sábado durante los cinco días festivos de Juneteenth, Columbus Day, Veterans Day, Martin Luther King Jr. Day, y Presidents' Day.

7A

Landmark-North Fairlington Line

Effective Sunday, December 17, 2023

A partir del domingo, 17 de deciembre de 2023

► Northbound to Pentagon station

Saturday — Sábados

Route Number	Van Dorn St. M metro	South Reynolds & Duke Sts.	North Van Dorn St. & Richenbacher Ave.	Kenmore Ave. & Seminary Rd.	Southern Towers (Stratford Bldg.)	28th & King Sts.	Shirlington Transit Center	S. Hayes St. & 12th St. South (Pentagon City) M metro	PENTAGON M metro
AM Service — Servicio matutino									
7A	5:20	5:28	5:33	5:36	5:41	5:47	5:52	6:00	6:06
7A	5:40	5:48	5:53	5:56	6:01	6:07	6:12	6:20	6:26
7A	6:00	6:08	6:13	6:16	6:21	6:27	6:32	6:40	6:46
7A	6:20	6:28	6:33	6:36	6:41	6:47	6:52	7:00	7:06
7A	6:40	6:48	6:53	6:56	7:01	7:07	7:12	7:20	7:26
7A	7:00	7:08	7:13	7:16	7:21	7:27	7:32	7:40	7:46
7A	7:20	7:28	7:33	7:36	7:41	7:47	7:52	8:00	8:06
7A	7:40	7:48	7:53	7:56	8:01	8:07	8:12	8:20	8:26
7A	8:00	8:08	8:13	8:16	8:21	8:27	8:32	8:40	8:46
7A	8:20	8:28	8:33	8:36	8:41	8:47	8:52	9:00	9:06
7A	8:40	8:48	8:53	8:56	9:01	9:07	9:12	9:20	9:26
7A	9:00	9:08	9:13	9:16	9:21	9:27	9:33	9:40	9:48
7A	9:20	9:28	9:33	9:36	9:41	9:47	9:53	10:00	10:08
7A	9:40	9:48	9:53	9:56	10:01	10:07	10:13	10:20	10:28
7A	10:00	10:08	10:13	10:16	10:21	10:27	10:33	10:40	10:48
7A	10:20	10:28	10:33	10:36	10:41	10:47	10:53	11:00	11:08
7A	10:40	10:48	10:53	10:56	11:01	11:07	11:13	11:20	11:28
7A	11:00	11:08	11:13	11:16	11:21	11:28	11:34	11:41	11:50
7A	11:20	11:28	11:33	11:36	11:41	11:48	11:54	12:01	12:10
7A	11:40	11:48	11:53	11:56	12:01	12:08	12:14	12:21	12:30
PM Service — Servicio vespertino									
7A	12:00	12:08	12:13	12:16	12:21	12:28	12:34	12:41	12:50
7A	12:20	12:28	12:33	12:36	12:41	12:48	12:54	1:01	1:10
7A	12:40	12:48	12:53	12:56	1:01	1:08	1:14	1:21	1:30
7A	1:00	1:08	1:13	1:16	1:21	1:28	1:34	1:41	1:50
7A	1:20	1:28	1:33	1:36	1:41	1:47	1:53	2:00	2:08
7A	1:40	1:48	1:53	1:56	2:01	2:07	2:13	2:20	2:28
7A	2:00	2:08	2:13	2:16	2:21	2:27	2:33	2:40	2:48
7A	2:20	2:28	2:33	2:36	2:41	2:47	2:53	3:00	3:08
7A	2:40	2:48	2:53	2:56	3:01	3:07	3:13	3:20	3:28
7A	3:00	3:08	3:13	3:16	3:21	3:27	3:33	3:40	3:48
7A	3:20	3:28	3:33	3:36	3:41	3:47	3:53	4:00	4:08
7A	3:40	3:48	3:53	3:56	4:01	4:07	4:13	4:20	4:28
7A	4:00	4:08	4:13	4:16	4:21	4:27	4:33	4:40	4:48
7A	4:20	4:28	4:33	4:36	4:41	4:47	4:53	5:00	5:08
7A	4:40	4:48	4:53	4:56	5:01	5:07	5:13	5:20	5:28
7A	5:00	5:08	5:13	5:16	5:21	5:27	5:33	5:40	5:48
7A	5:20	5:28	5:33	5:36	5:41	5:47	5:53	6:00	6:08
7A	5:40	5:48	5:53	5:56	6:01	6:07	6:13	6:20	6:28
7A	6:00	6:08	6:13	6:16	6:21	6:27	6:33	6:40	6:48
7A	6:20	6:28	6:33	6:36	6:41	6:47	6:53	7:00	7:08
7A	6:40	6:48	6:53	6:56	7:01	7:07	7:13	7:20	7:28
7A	7:00	7:08	7:13	7:16	7:21	7:27	7:32	7:39	7:46
7A	7:20	7:28	7:33	7:36	7:41	7:47	7:52	7:59	8:06
7A	7:40	7:48	7:53	7:56	8:01	8:07	8:12	8:19	8:26
7A	8:00	8:08	8:13	8:16	8:21	8:27	8:32	8:39	8:46
7A	8:20	8:28	8:33	8:36	8:41	8:47	8:52	8:59	9:06
7A	8:40	8:48	8:53	8:56	9:01	9:07	9:12	9:19	9:26
7A	9:00	9:08	9:13	9:16	9:21	9:27	9:32	9:39	9:46
7A	9:30	9:38	9:43	9:46	9:51	9:57	10:02	10:09	10:16
7A	10:00	10:08	10:13	10:16	10:21	10:27	10:32	10:39	10:46
7A	11:00	11:08	11:13	11:16	11:21	11:27	11:32	11:39	11:46
After Midnight Service — Servicio después de la medianoche									
7A	12:00	12:08	12:13	12:16	12:21	12:26	12:30	12:37	12:43
7A	-	-	-	-	1:25	1:30	1:34	1:41	1:46

On five Federal holidays, Juneteenth, Columbus Day, Veterans' Day, Martin Luther King, Jr. Day, and Presidents' Day, the Saturday schedule will be in effect.

Metrobus proveerá servicio con horario de sábado durante los cinco días festivos de Juneteenth, Columbus Day, Veterans Day, Martin Luther King Jr. Day, y Presidents' Day.

7A
Landmark-North Fairlington Line

Effective Sunday, December 17, 2023
A partir del domingo, 17 de deciembre de 2023

Southbound to Southern Towers/Van Dorn Street station

Saturday — Sábados

Route Number	PENTA-GON M metro	S Hayes St. & 12th St. South (Pentagon City) M metro	Shirlington Transit Center	28th & King Sts.	SOUTHERN TOWERS (Stratford Bldg.)	Kenmore Ave. & Seminary Rd.	North Van Dorn St. & Sanger Ave.	South . Reynolds & Duke Sts.	VAN DORN ST. M metro
AM Service — Servicio matutino									
7A	6:00	6:09	6:17	6:22	6:27	6:31	6:35	6:39	6:47
7A	6:20	6:29	6:37	6:42	6:47	6:51	6:55	6:59	7:07
7A	6:40	6:49	6:57	7:02	7:07	7:11	7:15	7:19	7:27
7A	7:00	7:09	7:17	7:22	7:27	7:31	7:35	7:39	7:47
7A	7:20	7:29	7:37	7:42	7:47	7:51	7:55	7:59	8:07
7A	7:40	7:49	7:57	8:02	8:07	8:11	8:15	8:19	8:27
7A	8:00	8:09	8:17	8:22	8:27	8:31	8:35	8:39	8:47
7A	8:20	8:29	8:37	8:42	8:47	8:51	8:55	8:59	9:07
7A	8:40	8:49	8:57	9:02	9:07	9:11	9:15	9:19	9:27
7A	9:00	9:09	9:17	9:22	9:27	9:31	9:35	9:39	9:47
7A	9:20	9:29	9:37	9:42	9:47	9:51	9:55	9:59	10:07
7A	9:40	9:49	9:57	10:02	10:07	10:11	10:15	10:19	10:27
7A	10:00	10:09	10:17	10:22	10:27	10:31	10:35	10:39	10:47
7A	10:20	10:30	10:38	10:44	10:50	10:54	10:58	11:02	11:10
7A	10:40	10:50	10:58	11:04	11:10	11:14	11:18	11:22	11:30
7A	11:00	11:10	11:18	11:24	11:30	11:34	11:38	11:42	11:50
7A	11:20	11:30	11:38	11:44	11:50	11:54	11:58	12:02	12:10
7A	11:40	11:50	11:58	12:04	12:10	12:14	12:18	12:22	12:30
PM Service — Servicio vespertino									
7A	12:00	12:10	12:18	12:24	12:30	12:34	12:38	12:42	12:50
7A	12:20	12:30	12:38	12:44	12:50	12:54	12:58	1:02	1:10
7A	12:40	12:50	12:58	1:04	1:10	1:14	1:18	1:22	1:30
7A	1:00	1:10	1:18	1:24	1:30	1:34	1:38	1:42	1:50
7A	1:20	1:32	1:41	1:47	1:53	1:57	2:01	2:05	2:13
7A	1:40	1:52	2:01	2:07	2:13	2:17	2:21	2:25	2:33
7A	2:00	2:12	2:21	2:27	2:33	2:37	2:41	2:45	2:53
7A	2:20	2:32	2:41	2:47	2:53	2:57	3:01	3:05	3:13
7A	2:40	2:52	3:01	3:07	3:13	3:17	3:21	3:25	3:33
7A	3:00	3:12	3:21	3:27	3:33	3:37	3:41	3:45	3:53
7A	3:20	3:32	3:41	3:47	3:53	3:57	4:01	4:05	4:13
7A	3:40	3:52	4:01	4:07	4:13	4:17	4:21	4:25	4:33
7A	4:00	4:12	4:21	4:27	4:33	4:37	4:41	4:45	4:53
7A	4:20	4:32	4:41	4:47	4:53	4:57	5:01	5:05	5:13
7A	4:40	4:52	5:01	5:07	5:13	5:17	5:21	5:25	5:33
7A	5:00	5:12	5:21	5:27	5:33	5:37	5:41	5:45	5:53
7A	5:20	5:32	5:41	5:47	5:53	5:57	6:01	6:05	6:13
7A	5:40	5:52	6:01	6:07	6:13	6:17	6:21	6:25	6:33
7A	6:00	6:12	6:21	6:27	6:33	6:37	6:41	6:45	6:53
7A	6:20	6:32	6:41	6:47	6:53	6:57	7:01	7:05	7:13
7A	6:40	6:52	7:01	7:07	7:13	7:17	7:21	7:25	7:33
7A	7:00	7:12	7:21	7:27	7:33	7:37	7:41	7:45	7:53
7A	7:20	7:32	7:41	7:47	7:53	7:57	8:01	8:05	8:13
7A	7:40	7:52	8:01	8:07	8:13	8:17	8:21	8:25	8:33
7A	8:00	8:12	8:20	8:26	8:32	8:36	8:40	8:44	8:52
7A	8:20	8:32	8:40	8:46	8:52	8:56	9:00	9:04	9:12
7A	8:40	8:52	9:00	9:06	9:12	9:16	9:20	9:24	9:32
7A	9:00	9:12	9:20	9:26	9:32	9:36	9:40	9:44	9:52
7A	9:30	9:42	9:50	9:56	10:02	10:06	10:10	10:14	10:22
7A	10:00	10:12	10:20	10:26	10:32	10:36	10:40	10:44	10:52
7A	10:30	10:42	10:50	10:56	11:02	11:06	11:10	11:14	11:22
7A	11:00	11:12	11:20	11:26	11:32	11:36	11:40	11:44	11:52
After Midnight Service — Servicio después de la medianoche									
7A/	12:00	12:07	12:13	12:17	12:21	-	-	-	-
7A/	1:00	1:07	1:13	1:17	1:21	-	-	-	-
7A/	2:00	2:07	2:13	2:17	2:21	-	-	-	-

On five Federal holidays, Juneteenth, Columbus Day, Veterans' Day, Martin Luther King, Jr. Day, and Presidents' Day, the Saturday schedule will be in effect.

Metrobus proveerá servicio con horario de sábado durante los cinco días festivos de Juneteenth, Columbus Day, Veterans Day, Martin Luther King Jr. Day, y Presidents' Day.

7A
Landmark-North Fairlington Line

Effective Sunday, December 17, 2023
A partir del domingo, 17 de deciembre de 2023

Northbound to Pentagon station

Sunday — Domingos

Route Number	Van Dorn St. M	South Reynolds & Duke Sts.	North Van Dorn St. & Richenbacher Ave.	Kenmore Ave. & Seminary Rd.	Southern Towers (Stratford Bldg.)	28th & King Sts.	Shirlington Transit Center	S. Hayes St. & 12th St. South (Pentagon City) M	PENTAGON M
AM Service — Servicio matutino									
7A	5:20	5:28	5:33	5:36	5:41	5:47	5:53	6:00	6:06
7A	5:40	5:48	5:53	5:56	6:01	6:07	6:13	6:20	6:26
7A	6:00	6:08	6:13	6:16	6:21	6:27	6:33	6:40	6:46
7A	6:20	6:28	6:33	6:36	6:41	6:47	6:53	7:00	7:06
7A	6:40	6:48	6:53	6:56	7:01	7:07	7:13	7:20	7:26
7A	7:00	7:08	7:13	7:16	7:21	7:27	7:33	7:40	7:46
7A	7:20	7:28	7:33	7:36	7:41	7:47	7:53	8:00	8:06
7A	7:40	7:48	7:53	7:56	8:01	8:07	8:13	8:20	8:26
7A	8:00	8:08	8:13	8:16	8:21	8:27	8:33	8:40	8:46
7A	8:20	8:28	8:33	8:36	8:41	8:47	8:53	9:00	9:06
7A	8:40	8:48	8:53	8:56	9:01	9:07	9:13	9:20	9:26
7A	9:00	9:08	9:13	9:16	9:21	9:27	9:33	9:40	9:46
7A	9:20	9:28	9:33	9:36	9:41	9:47	9:53	10:00	10:06
7A	9:40	9:48	9:53	9:56	10:01	10:07	10:13	10:20	10:26
7A	10:00	10:08	10:13	10:16	10:21	10:27	10:33	10:40	10:46
7A	10:20	10:28	10:33	10:36	10:41	10:47	10:53	11:00	11:06
7A	10:40	10:48	10:53	10:56	11:01	11:07	11:13	11:20	11:26
7A	11:00	11:08	11:13	11:16	11:21	11:27	11:33	11:40	11:46
7A	11:20	11:28	11:33	11:36	11:41	11:48	11:54	12:01	12:09
7A	11:40	11:48	11:53	11:56	12:01	12:08	12:14	12:21	12:29
PM Service — Servicio vespertino									
7A	12:00	12:08	12:13	12:16	12:21	12:28	12:34	12:41	12:49
7A	12:20	12:28	12:33	12:36	12:41	12:48	12:54	1:01	1:09
7A	12:40	12:48	12:53	12:56	1:01	1:08	1:14	1:21	1:29
7A	1:00	1:08	1:13	1:16	1:21	1:28	1:34	1:41	1:49
7A	1:20	1:28	1:33	1:36	1:41	1:48	1:54	2:01	2:09
7A	1:40	1:48	1:53	1:56	2:01	2:08	2:14	2:21	2:29
7A	2:00	2:08	2:13	2:16	2:21	2:28	2:34	2:41	2:49
7A	2:20	2:28	2:33	2:36	2:41	2:48	2:54	3:01	3:09
7A	2:40	2:48	2:53	2:56	3:01	3:08	3:14	3:21	3:29
7A	3:00	3:08	3:13	3:16	3:21	3:28	3:34	3:41	3:49
7A	3:20	3:28	3:33	3:36	3:41	3:48	3:54	4:01	4:09
7A	3:40	3:48	3:53	3:56	4:01	4:08	4:14	4:21	4:29
7A	4:00	4:08	4:13	4:16	4:21	4:28	4:34	4:41	4:49
7A	4:20	4:28	4:33	4:36	4:41	4:48	4:54	5:01	5:09
7A	4:40	4:48	4:53	4:56	5:01	5:08	5:14	5:21	5:29
7A	5:00	5:08	5:13	5:16	5:21	5:28	5:34	5:41	5:49
7A	5:20	5:28	5:33	5:36	5:41	5:48	5:54	6:01	6:09
7A	5:40	5:48	5:53	5:56	6:01	6:08	6:14	6:21	6:29
7A	6:00	6:08	6:13	6:16	6:21	6:27	6:33	6:39	6:46
7A	6:20	6:28	6:33	6:36	6:41	6:47	6:53	6:59	7:06
7A	6:40	6:48	6:53	6:56	7:01	7:07	7:13	7:19	7:26
7A	7:00	7:08	7:13	7:16	7:21	7:27	7:33	7:39	7:46
7A	7:20	7:28	7:33	7:36	7:41	7:47	7:53	7:59	8:06
7A	7:40	7:48	7:53	7:56	8:01	8:06	8:11	8:17	8:23
7A	8:00	8:08	8:13	8:16	8:21	8:26	8:31	8:37	8:43
7A	8:20	8:28	8:33	8:36	8:41	8:46	8:51	8:57	9:03
7A	8:40	8:48	8:53	8:56	9:01	9:06	9:11	9:17	9:23
7A	9:00	9:08	9:13	9:16	9:21	9:26	9:31	9:37	9:43
7A	9:30	9:38	9:43	9:46	9:51	9:56	10:01	10:07	10:13
7A	10:00	10:08	10:13	10:16	10:21	10:26	10:31	10:37	10:43
7A	11:00	11:08	11:13	11:16	11:21	11:25	11:30	11:36	11:42
After Midnight Service — Servicio después de la medianoche									
7A	12:00	12:08	12:13	12:16	12:21	12:25	12:30	12:36	12:42
7A	-	-	-	-	1:25	1:29	1:34	1:40	1:46

7A

Landmark-North Fairlington Line

Effective Sunday, December 17, 2023

A partir del domingo, 17 de deciembre de 2023

Southbound to Southern Towers/Van Dorn Street station

Sunday — Domingos

Route Number	PENTAGON M	S Hayes St. & 12th St. South (Pentagon City) M	Shirlington Transit Center	28th & King Sts.	SOUTHERN TOWERS (Stratford Bldg.)	Kenmore Ave. & Seminary Rd.	North Van Dorn St. & Sanger Ave.	South . Reynolds & Duke Sts.	VAN DORN ST. M
AM Service — Servicio matutino									
7A	6:00	6:10	6:18	6:24	6:29	6:33	6:37	6:41	6:49
7A	6:20	6:30	6:38	6:44	6:49	6:53	6:57	7:01	7:09
7A	6:40	6:50	6:58	7:04	7:09	7:13	7:17	7:21	7:29
7A	7:00	7:10	7:18	7:24	7:29	7:33	7:37	7:41	7:49
7A	7:20	7:30	7:38	7:44	7:49	7:53	7:57	8:01	8:09
7A	7:40	7:50	7:58	8:04	8:09	8:13	8:17	8:21	8:29
7A	8:00	8:10	8:18	8:24	8:29	8:33	8:37	8:41	8:49
7A	8:20	8:30	8:38	8:44	8:49	8:53	8:57	9:01	9:09
7A	8:40	8:50	8:58	9:04	9:09	9:13	9:17	9:21	9:29
7A	9:00	9:10	9:18	9:24	9:29	9:33	9:37	9:41	9:49
7A	9:20	9:30	9:38	9:44	9:49	9:53	9:57	10:01	10:09
7A	9:40	9:50	9:58	10:04	10:09	10:13	10:17	10:21	10:29
7A	10:00	10:10	10:18	10:24	10:29	10:33	10:37	10:41	10:49
7A	10:20	10:30	10:38	10:44	10:49	10:53	10:57	11:01	11:09
7A	10:40	10:50	10:58	11:05	11:11	11:15	11:19	11:23	11:30
7A	11:00	11:10	11:18	11:25	11:31	11:35	11:39	11:43	11:50
7A	11:20	11:30	11:38	11:45	11:51	11:55	11:59	12:03	12:10
7A	11:40	11:50	11:58	12:05	12:11	12:15	12:19	12:23	12:30
PM Service — Servicio vespertino									
7A	12:00	12:10	12:18	12:25	12:31	12:35	12:39	12:43	12:50
7A	12:20	12:30	12:38	12:45	12:51	12:55	12:59	1:03	1:10
7A	12:40	12:50	12:58	1:05	1:11	1:15	1:19	1:23	1:30
7A	1:00	1:10	1:18	1:25	1:31	1:35	1:39	1:43	1:50
7A	1:20	1:31	1:39	1:45	1:51	1:55	1:59	2:03	2:11
7A	1:40	1:51	1:59	2:05	2:11	2:15	2:19	2:23	2:31
7A	2:00	2:11	2:19	2:25	2:31	2:35	2:39	2:43	2:51
7A	2:20	2:31	2:39	2:45	2:51	2:55	2:59	3:03	3:11
7A	2:40	2:51	2:59	3:05	3:11	3:15	3:19	3:23	3:31
7A	3:00	3:11	3:19	3:25	3:31	3:35	3:39	3:43	3:51
7A	3:20	3:31	3:39	3:45	3:51	3:55	3:59	4:03	4:11
7A	3:40	3:51	3:59	4:05	4:11	4:15	4:19	4:23	4:31
7A	4:00	4:11	4:19	4:25	4:31	4:35	4:39	4:43	4:51
7A	4:20	4:31	4:39	4:45	4:51	4:55	4:59	5:03	5:11
7A	4:40	4:51	4:59	5:05	5:11	5:15	5:19	5:23	5:31
7A	5:00	5:11	5:19	5:25	5:31	5:35	5:39	5:43	5:51
7A	5:20	5:31	5:39	5:45	5:51	5:55	5:59	6:03	6:11
7A	5:40	5:51	5:59	6:05	6:11	6:15	6:19	6:23	6:31
7A	6:00	6:11	6:19	6:25	6:31	6:35	6:39	6:43	6:51
7A	6:20	6:31	6:39	6:45	6:51	6:55	6:59	7:03	7:11
7A	6:40	6:51	6:59	7:05	7:11	7:15	7:19	7:23	7:31
7A	7:00	7:11	7:19	7:25	7:31	7:35	7:39	7:43	7:51
7A	7:20	7:31	7:39	7:45	7:51	7:55	7:59	8:03	8:11
7A	7:40	7:50	7:58	8:04	8:10	8:16	8:20	8:24	8:32
7A	8:00	8:10	8:18	8:24	8:30	8:36	8:40	8:44	8:52
7A	8:20	8:30	8:38	8:44	8:50	8:56	9:00	9:04	9:12
7A	8:40	8:50	8:58	9:04	9:10	9:16	9:20	9:24	9:32
7A	9:00	9:10	9:18	9:24	9:30	9:36	9:40	9:44	9:52
7A	9:30	9:40	9:48	9:54	10:00	10:06	10:10	10:14	10:22
7A	10:00	10:10	10:18	10:24	10:30	10:36	10:40	10:44	10:52
7A	10:30	10:40	10:48	10:54	11:00	11:06	11:10	11:14	11:22
7A	11:00	11:10	11:18	11:24	11:30	11:36	11:40	11:44	11:52
After Midnight Service — Servicio después de la medianoche									
7A/	12:00	12:07	12:13	12:17	12:21	-	-	-	-
7A/	1:00	1:07	1:13	1:17	1:21	-	-	-	-
7A/	2:00	2:07	2:13	2:17	2:21	-	-	-	-

How to use this timetable

- Use the map to find the stops closest to where you will get on and off the bus.
- Select the schedule (Weekday, Saturday, Sunday) for when you will travel. Along the top of the schedule, find the stop at or nearest the point where you will get on the bus. Follow that column down to the time you want to leave.
- Use the same method to find the times the bus is scheduled to arrive at the stop where you will get off the bus.
- If the bus stop is not listed, use the time shown for the bus stop before it as the time to wait at the stop.
- The end-of-the-line or last stop is listed in ALL CAPS on the schedule.

Cómo Usar este Horario

- Use este mapa para localizar las paradas más cercanas a donde se subirá y bajará del autobús.
- Seleccione el horario (Entre semana, sábado, domingo) de cuando viajará. A lo largo de la parte superior del horario, localice la parada o el punto más cercano a la parada en la que se subirá al autobús. Siga esa columna hacia abajo hasta la hora en la que desee salir.
- Utilice el mismo método para localizar las horas en que el autobús está programado para llegar a la parada en donde desea bajarse del autobús.
- Si la parada del autobús no está listada use la hora que se muestra en la parada anterior como la hora de espera en la parada.
- El final de la ruta o la última parada del autobús aparece en letras MAYÚSCULAS en el horario.

English-Español
Effective 9-5-21

7M

Mark Center-Pentagon Line

metrobus ♿

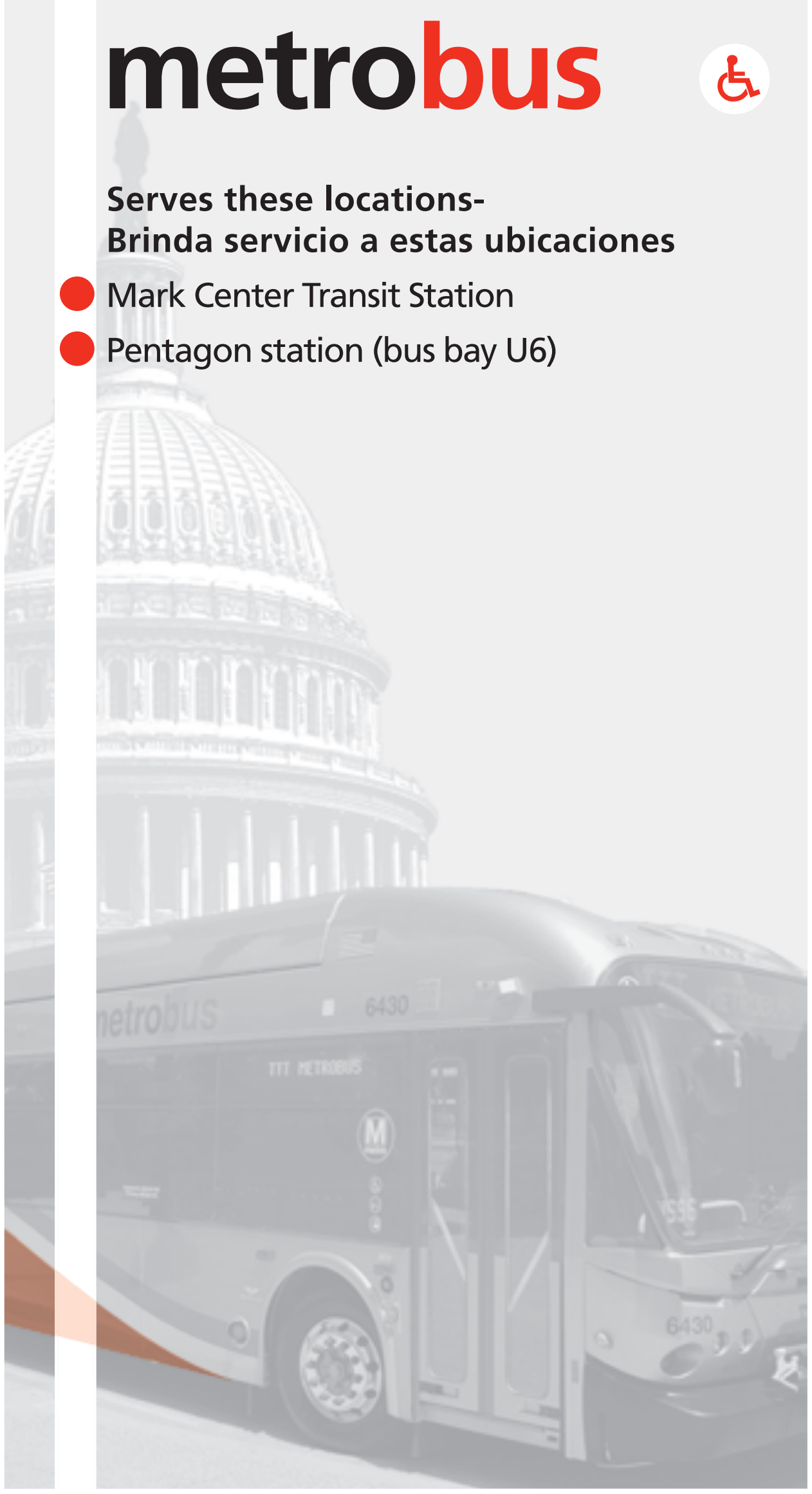

Serves these locations-
Brinda servicio a estas ubicaciones

- ● Mark Center Transit Station
- ● Pentagon station (bus bay U6)

www.wmata.com
Information Anytime 202-637-7000 TTY 202-962-2033

Washington
Metropolitan Area
Transit Authority

A District of Columbia,
Maryland and Virginia
Transit Partnership

7M
Mark Center-Pentagon Line

Effective Sunday, September 5, 2021

A partir del domingo, 5 de septiembre de 2021

7M
Mark Center-Pentagon Line

For route and schedule information

Call 202-637-7000

www.wmata.com

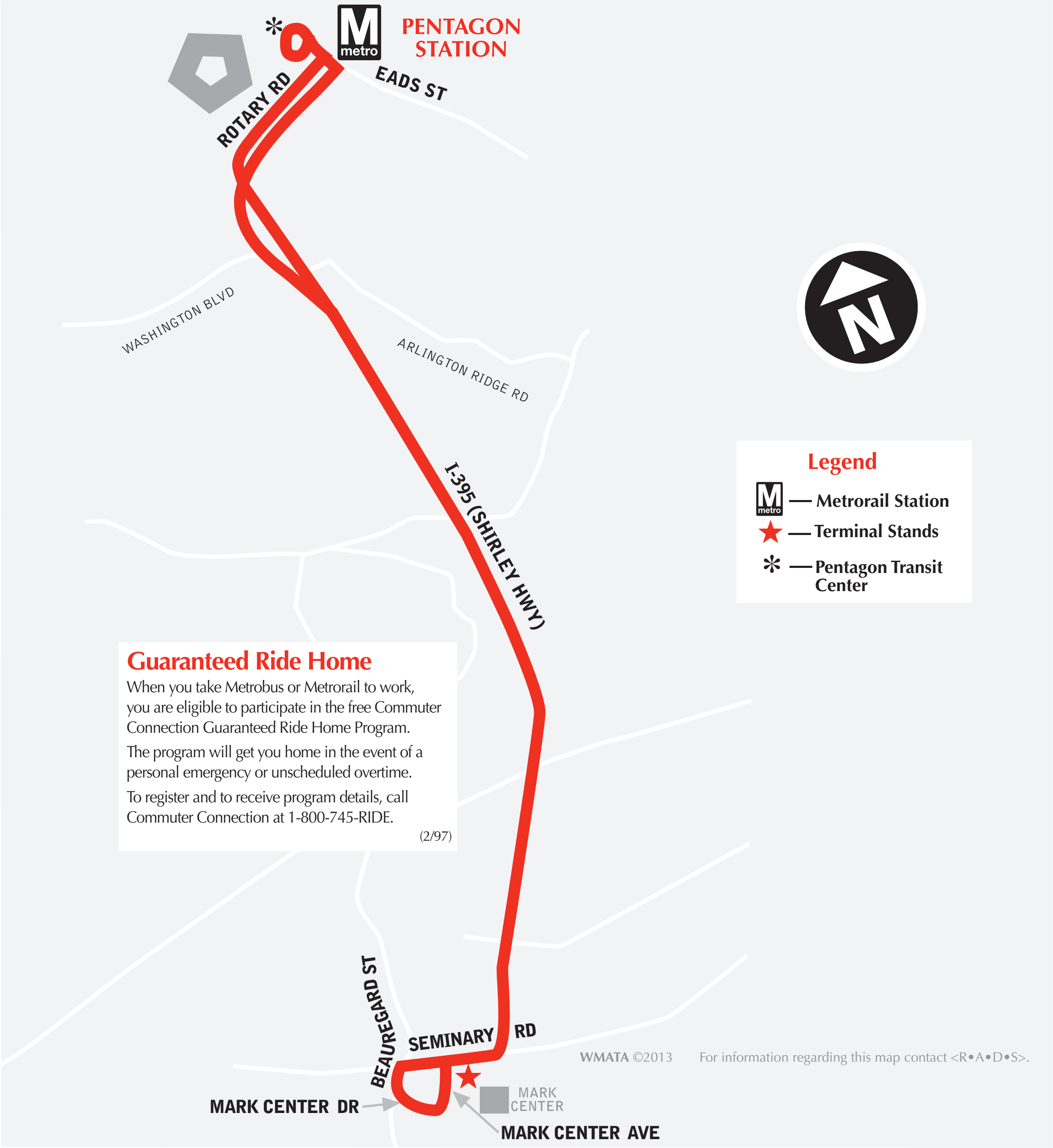
PENTAGON STATION
metro
EADS ST
ROTARY RD
WASHINGTON BLVD
ARLINGTON RIDGE RD
I-395 (SHIRLEY HWY)
N
BEAUREGARD ST
SEMINARY RD
MARK CENTER DR
MARK CENTER
MARK CENTER AVE

Legend

- M — Metrorail Station
- ★ — Terminal Stands
- ✻ — Pentagon Transit Center

Guaranteed Ride Home

When you take Metrobus or Metrorail to work, you are eligible to participate in the free Commuter Connection Guaranteed Ride Home Program.

The program will get you home in the event of a personal emergency or unscheduled overtime.

To register and to receive program details, call Commuter Connection at 1-800-745-RIDE.

(2/97)

WMATA ©2013

For information regarding this map contact <R•A•D•S>.

7M

Mark Center-Pentagon Line

Effective Sunday, September 5, 2021

A partir del domingo, 5 de septiembre de 2021

Southbound to Mark Center

Monday thru Friday — De Lunes a viernes

Route Number	Pentagon	MARK CENTER Transit Station
AM Service — Servicio matutino		
7M	5:40	5:55
7M	5:50	6:05
7M	6:00	6:15
7M	6:10	6:25
7M	6:20	6:35
7M	6:30	6:45
7M	6:40	6:55
7M	6:50	7:05
7M	7:00	7:15
7M	7:10	7:25
7M	7:20	7:35
7M	7:30	7:45
7M	7:40	7:55
7M	7:50	8:05
7M	8:00	8:15
7M	8:10	8:25
7M	8:20	8:35
7M	8:30	8:45
7M	8:40	8:55
7M	8:50	9:05
7M	9:00	9:15
7M	9:15	9:30
7M	9:30	9:45
7M	9:45	10:00
7M	10:00	10:15
7M	10:15	10:30
7M	10:30	10:45
7M	10:45	11:00
7M	11:00	11:15
7M	11:15	11:30
7M	11:30	11:45
7M	11:45	12:00
PM Service — Servicio vespertino		
7M	12:00	12:15
7M	12:15	12:30
7M	12:30	12:45
7M	12:45	1:00
7M	1:00	1:15
7M	1:15	1:30
7M	1:30	1:45
7M	1:45	2:00
7M	2:00	2:15
7M	2:15	2:30
7M	2:30	2:45
7M	2:45	3:00
7M	3:00	3:15
7M	3:15	3:30
7M	3:30	3:45
7M	3:40	3:55
7M	3:50	4:05
7M	4:00	4:15
7M	4:10	4:25
7M	4:20	4:35
7M	4:30	4:45
7M	4:40	4:55
7M	4:50	5:05
7M	5:00	5:15
7M	5:10	5:25
7M	5:20	5:35
7M	5:30	5:45
7M	5:40	5:55
7M	5:50	6:05
7M	6:00	6:15
7M	6:10	6:25
7M	6:20	6:35

Northbound to Pentagon

Monday thru Friday — De Lunes a viernes

Route Number	Mark Center Transit Station	PENTAGON
AM Service — Servicio matutino		
7M	6:00	6:10
7M	6:10	6:20
7M	6:20	6:30
7M	6:30	6:40
7M	6:40	6:50
7M	6:50	7:00
7M	7:00	7:10
7M	7:10	7:20
7M	7:20	7:30
7M	7:30	7:40
7M	7:40	7:50
7M	7:50	8:00
7M	8:00	8:10
7M	8:10	8:20
7M	8:20	8:30
7M	8:30	8:40
7M	8:40	8:50
7M	8:50	9:00
7M	9:00	9:10
7M	9:15	9:25
7M	9:30	9:40
7M	9:45	9:55
7M	10:00	10:10
7M	10:15	10:25
7M	10:30	10:40
7M	10:45	10:55
7M	11:00	11:10
7M	11:15	11:25
7M	11:30	11:40
7M	11:45	11:55
PM Service — Servicio vespertino		
7M	12:00	12:10
7M	12:15	12:25
7M	12:30	12:40
7M	12:45	12:55
7M	1:00	1:10
7M	1:15	1:25
7M	1:30	1:40
7M	1:45	1:55
7M	2:00	2:10
7M	2:15	2:25
7M	2:30	2:40
7M	2:45	2:55
7M	3:00	3:10
7M	3:15	3:25
7M	3:30	3:40
7M	3:45	3:55
7M	4:00	4:10
7M	4:10	4:20
7M	4:20	4:30
7M	4:30	4:40
7M	4:40	4:50
7M	4:50	5:00
7M	5:00	5:10
7M	5:10	5:20
7M	5:20	5:30
7M	5:30	5:40
7M	5:40	5:50
7M	5:50	6:00
7M	6:00	6:10
7M	6:10	6:20
7M	6:20	6:30
7M	6:30	6:40
7M	6:45	6:55

On five Federal holidays, Juneteenth, Columbus Day, Veterans' Day, Martin Luther King, Jr. Day, and Presidents' Day, the Saturday schedule will be in effect.

Metrobus proveerá servicio con horario de sábado durante los cinco días festivos de Juneteenth, Columbus Day, Veterans Day, Martin Luther King Jr. Day, y Presidents' Day.

Effective Sunday, September 5, 2021

A partir del domingo, 5 de septiembre de 2021

How to use this timetable

- Use the map to find the stops closest to where you will get on and off the bus.
- Select the schedule (Weekday, Saturday, Sunday) for when you will travel. Along the top of the schedule, find the stop at or nearest the point where you will get on the bus. Follow that column down to the time you want to leave.
- Use the same method to find the times the bus is scheduled to arrive at the stop where you will get off the bus.
- If the bus stop is not listed, use the time shown for the bus stop before it as the time to wait at the stop.
- The end-of-the-line or last stop is listed in ALL CAPS on the schedule.

Cómo Usar este Horario

- Use este mapa para localizar las paradas más cercanas a donde se subirá y bajará del autobús.
- Seleccione el horario (Entre semana, sábado, domingo) de cuando viajará. A lo largo de la parte superior del horario, localice la parada o el punto más cercano a la parada en la que se subirá al autobús. Siga esa columna hacia abajo hasta la hora en la que desee salir.
- Utilice el mismo método para localizar las horas en que el autobús está programado para llegar a la parada en donde desea bajarse del autobús.
- Si la parada del autobús no está listada use la hora que se muestra en la parada anterior como la hora de espera en la parada.
- El final de la ruta o la última parada del autobús aparece en letras MAYÚSCULAS en el horario.

English-Español Effective 9-5-21

8W

Foxchase-Seminary Valley Line

metrobus

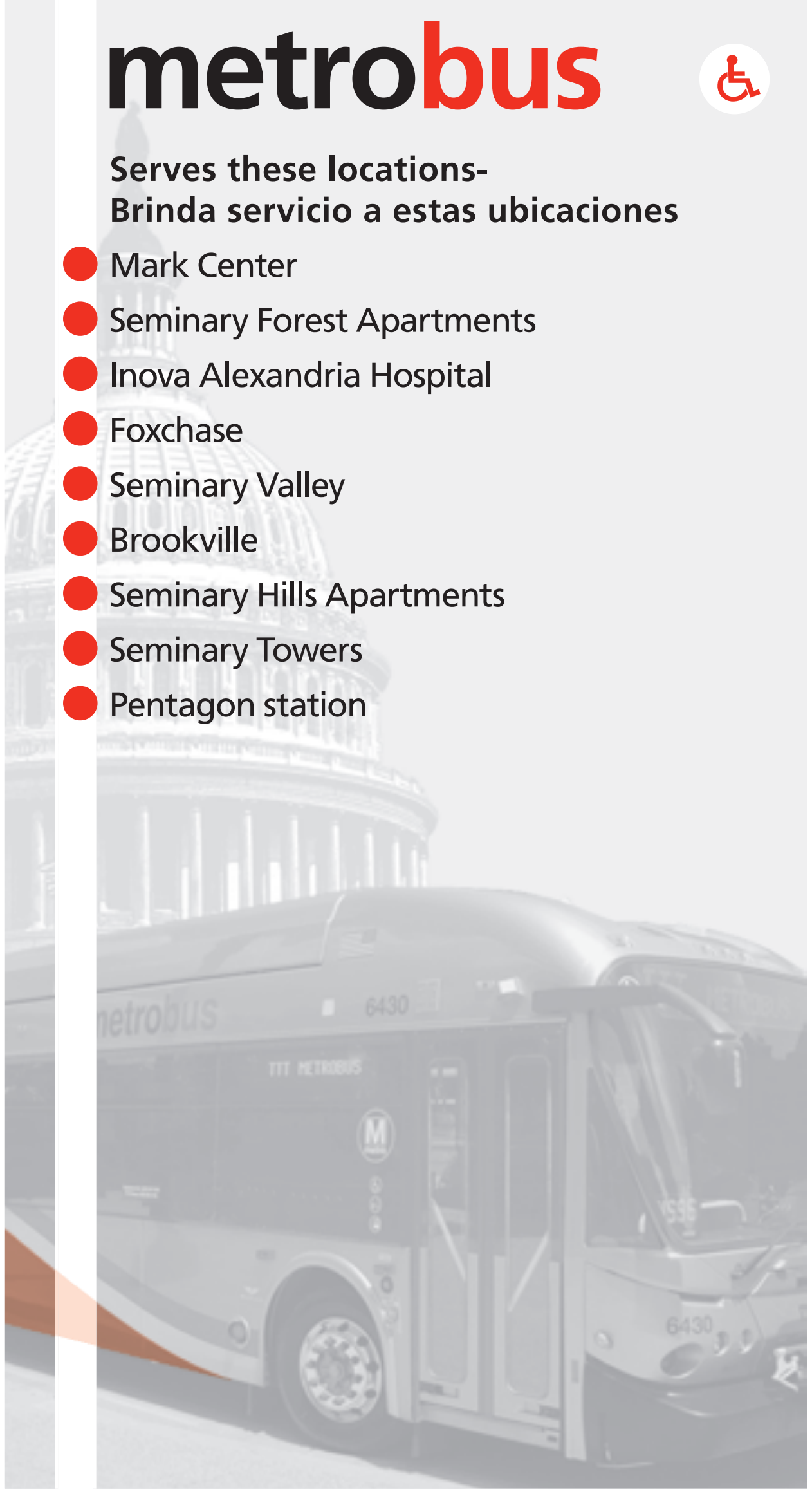

Serves these locations-
Brinda servicio a estas ubicaciones

- Mark Center
- Seminary Forest Apartments
- Inova Alexandria Hospital
- Foxchase
- Seminary Valley
- Brookville
- Seminary Hills Apartments
- Seminary Towers
- Pentagon station

www.wmata.com
Information Anytime 202-637-7000 TTY 202-962-2033

Washington
Metropolitan Area
Transit Authority

A District of Columbia,
Maryland and Virginia
Transit Partnership

Effective Sunday, September 5, 2021
A partir del domingo, 5 de septiembre de 2021

8S,W,Z
Foxchase-Seminary Valley Line

For route and schedule information
Call 202-637-7000
www.wmata.com

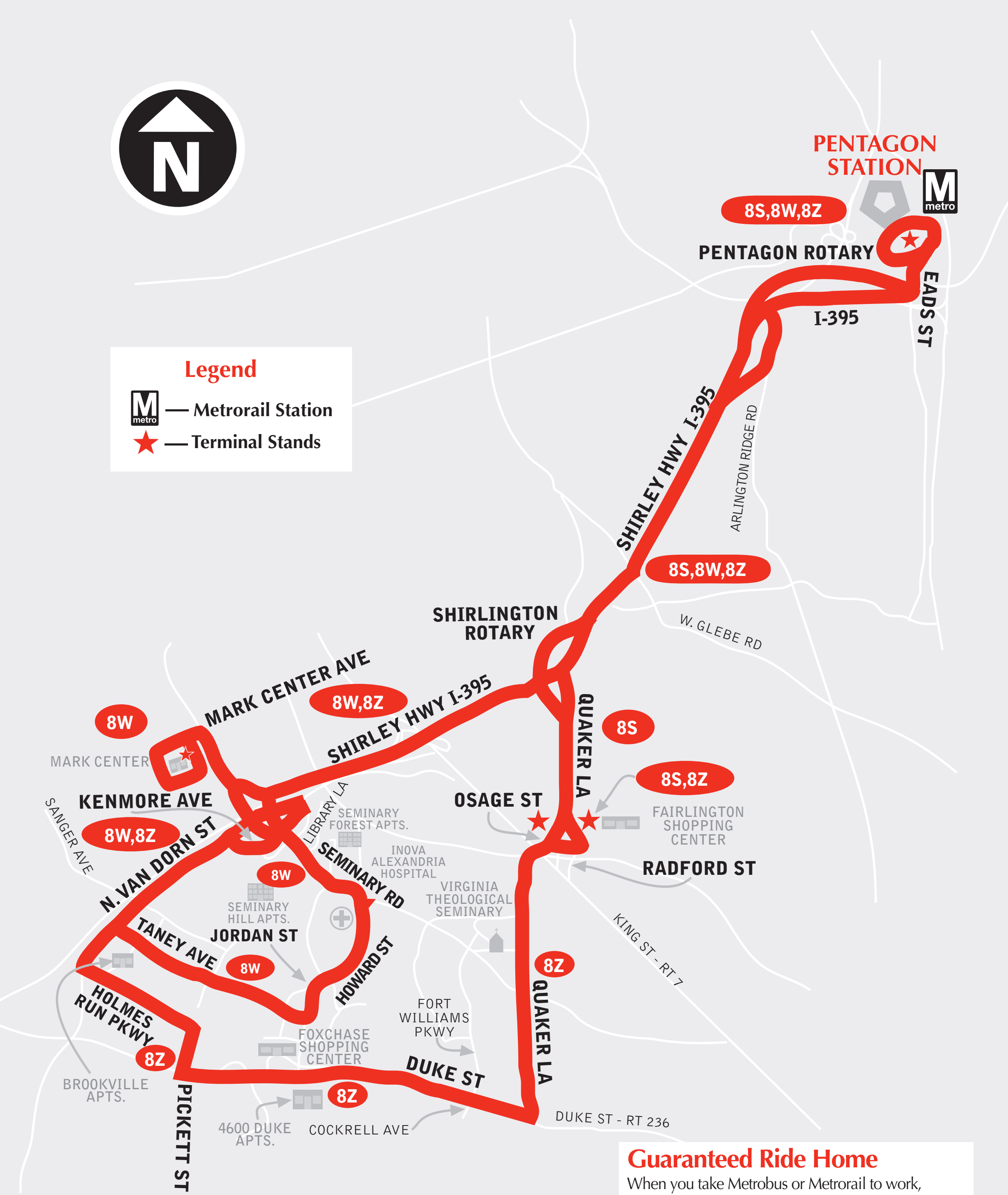

N
PENTAGON STATION
metro
8S,8W,8Z
PENTAGON ROTARY
I-395
EADS ST
Legend
Metrorail Station
Terminal Stands
ARLINGTON RIDGE RD
SHIRLEY HWY I-395
8S,8W,8Z
W. GLEBE RD
SHIRLINGTON ROTARY
MARK CENTER AVE
8W,8Z
SHIRLEY HWY I-395
8W
MARK CENTER
QUAKER LA
8S
8S,8Z
KENMORE AVE
SANGER AVE
8W,8Z
N. VAN DORN ST
LIBRARY LA
SEMINARY FOREST APTS.
OSAGE ST
FAIRLINGTON SHOPPING CENTER
RADFORD ST
SEMINARY RD
INOVA ALEXANDRIA HOSPITAL
8W
SEMINARY HILL APTS.
VIRGINIA THEOLOGICAL SEMINARY
KING ST - RT 7
TANEY AVE
JORDAN ST
8W
HOWARD ST
8Z
QUAKER LA
HOLMES RUN PKWY
FORT WILLIAMS PKWY
FOXCHASE SHOPPING CENTER
8Z
DUKE ST
BROOKVILLE APTS.
PICKETT ST
8Z
4600 DUKE APTS.
COCKRELL AVE
DUKE ST - RT 236

Guaranteed Ride Home

When you take Metrobus or Metrorail to work, you are eligible to participate in the free Commuter Connection Guaranteed Ride Home Program.

The program will get you home in the event of a personal emergency or unscheduled overtime.

To register and to receive program details, call Commuter Connection at 1-800-745-RIDE.

(2/97)

WMATA ©2013 For information regarding this map contact <R•A•D•S>.

8W

Foxchase-Seminary Valley Line

Effective Sunday, September 5, 2021

A partir del domingo, 5 de septiembre de 2021

Northbound to Pentagon station

Monday thru Friday — De Lunes a viernes

Route Number	Mark Center Transit Station	Seminary Rd. & Howard St. (Inova Alexandria Hospital)	Van Dorn St. & Taney Ave.	Kenmore Ave. & Seminary Rd.	PENTA-GON
AM Service — Servicio matutino					
8W	6:06	6:10	6:20	6:26	6:35
8W	6:30	6:34	6:44	6:50	6:59
8W	6:54	6:58	7:08	7:14	7:23
8W	7:18	7:22	7:32	7:38	7:47
8W	7:42	7:46	7:56	8:02	8:11
8W	8:06	8:10	8:20	8:26	8:35
8W	8:30	8:34	8:44	8:50	8:59

On five Federal holidays, Juneteenth, Columbus Day, Veterans' Day, Martin Luther King, Jr. Day, and Presidents' Day, this route will have no service.

Esta ruta no prestará servicio durante los cinco días festivos de Juneteenth, Columbus Day, Veterans Day, Martin Luther King Jr. Day, y Presidents' Day.

Southbound to Alexandria

Monday thru Friday —De Lunes a viernes

Route Number	Pentagon	Kenmore Ave. & Seminary Rd.	Van Dorn St. & Sanger Ave.	Seminary Rd. & Howard St. (Inova Alexandria Hospital)	MARK CENTER Transit Station
PM Service — Servicio vespertino					
8W	4:00	4:11	4:16	4:26	4:30
8W	4:24	4:35	4:40	4:50	4:54
8W	4:48	4:59	5:04	5:14	5:18
8W	5:12	5:23	5:28	5:38	5:42
8W	5:36	5:47	5:52	6:02	6:06
8W	6:00	6:11	6:16	6:26	6:30
8W	6:30	6:41	6:46	6:56	7:00
8W	7:00	7:11	7:16	7:26	7:30

On five Federal holidays, Juneteenth, Columbus Day, Veterans' Day, Martin Luther King, Jr. Day, and Presidents' Day, this route will have no service.

Esta ruta no prestará servicio durante los cinco días festivos de Juneteenth, Columbus Day, Veterans Day, Martin Luther King Jr. Day, y Presidents' Day.

How to use this timetable

- Use the map to find the stops closest to where you will get on and off the bus.
- Select the schedule (Weekday, Saturday, Sunday) for when you will travel. Along the top of the schedule, find the stop at or nearest the point where you will get on the bus. Follow that column down to the time you want to leave.
- Use the same method to find the times the bus is scheduled to arrive at the stop where you will get off the bus.
- If the bus stop is not listed, use the time shown for the bus stop before it as the time to wait at the stop.
- The end-of-the-line or last stop is listed in ALL CAPS on the schedule.

Cómo Usar este Horario

- Use este mapa para localizar las paradas más cercanas a donde se subirá y bajará del autobús.
- Seleccione el horario (Entre semana, sábado, domingo) de cuando viajará. A lo largo de la parte superior del horario, localice la parada o el punto más cercano a la parada en la que se subirá al autobús. Siga esa columna hacia abajo hasta la hora en la que desee salir.
- Utilice el mismo método para localizar las horas en que el autobús está programado para llegar a la parada en donde desea bajarse del autobús.
- Si la parada del autobús no está listada use la hora que se muestra en la parada anterior como la hora de espera en la parada.
- El final de la ruta o la última parada del autobús aparece en letras MAYÚSCULAS en el horario.

English-Español

Effective 6-25-23

10A

Alexandria-Pentagon Line

metrobus

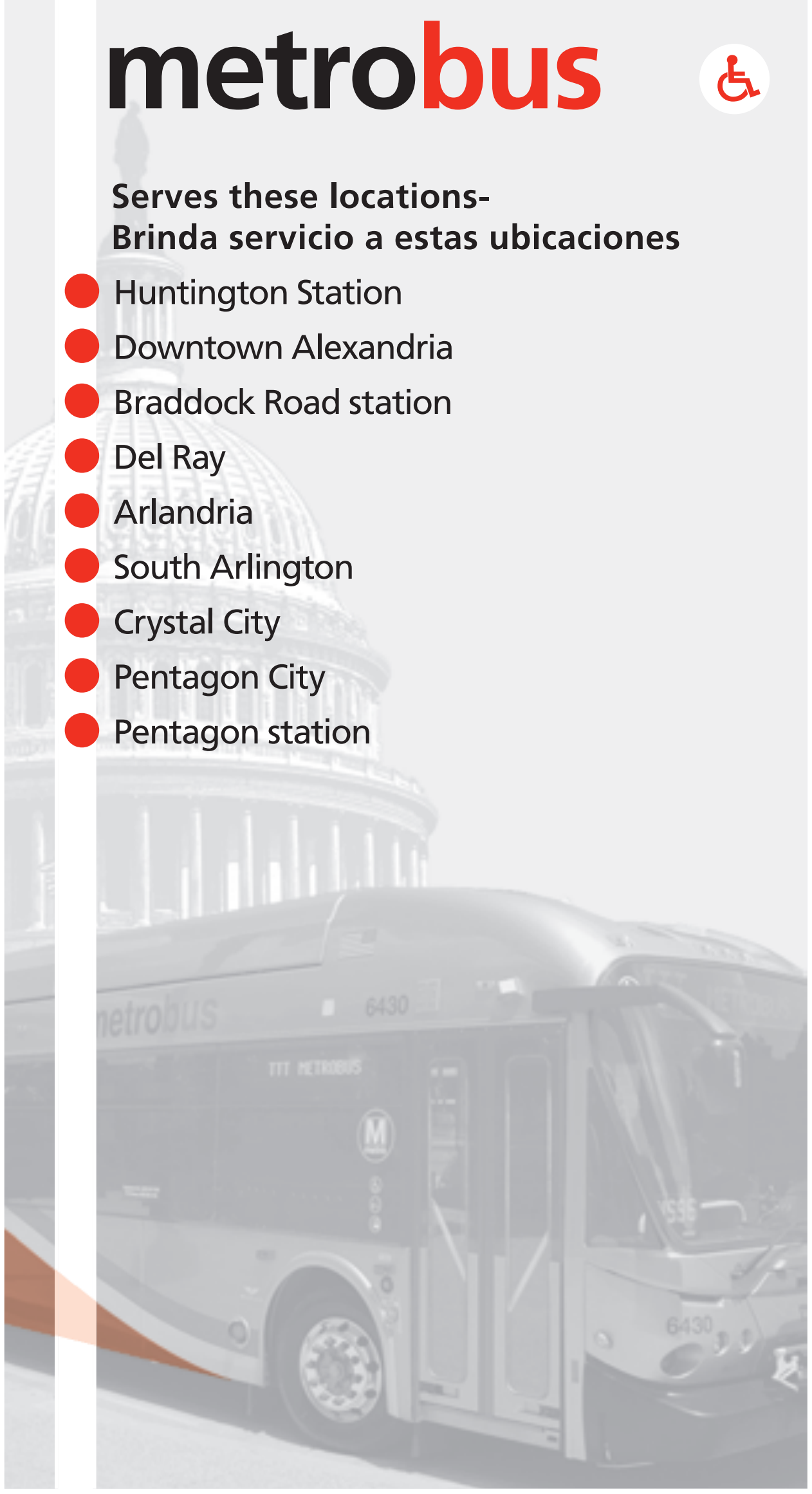

Serves these locations-
Brinda servicio a estas ubicaciones

- Huntington Station
- Downtown Alexandria
- Braddock Road station
- Del Ray
- Arlandria
- South Arlington
- Crystal City
- Pentagon City
- Pentagon station

www.wmata.com
Information Anytime 202-637-7000 TTY 202-962-2033

Washington Metropolitan Area Transit Authority

A District of Columbia, Maryland and Virginia Transit Partnership

10A

Alexandria-Pentagon Line

Effective Sunday, June 25, 2023

A partir del domingo, 25 de junio de 2023

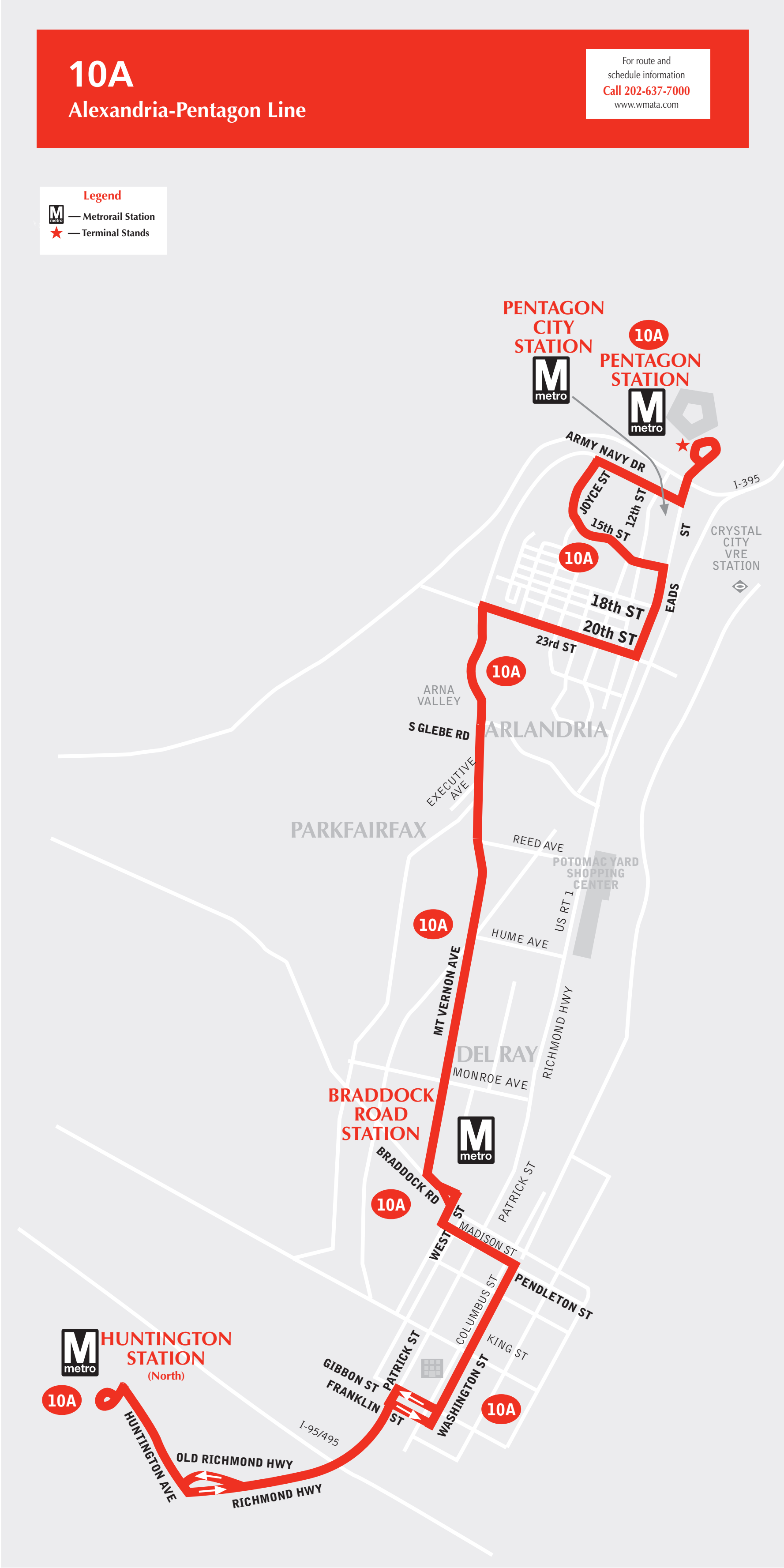
10A
Alexandria-Pentagon Line
For route and schedule information
Call 202-637-7000
www.wmata.com
Legend
Metrorail Station
Terminal Stands
PENTAGON CITY STATION
10A
PENTAGON STATION
metro
ARMY NAVY DR
JOYCE ST
12th ST
15th ST
I-395
EADS ST
CRYSTAL CITY VRE STATION
10A
18th ST
20th ST
23rd ST
10A
ARNA VALLEY
S GLEBE RD
ARLANDRIA
EXECUTIVE AVE
PARKFAIRFAX
REED AVE
POTOMAC YARD SHOPPING CENTER
US RT 1
HUME AVE
10A
MT VERNON AVE
RICHMOND HWY
DEL RAY
MONROE AVE
BRADDOCK ROAD STATION
BRADDOCK RD
10A
WEST ST
MADISON ST
PATRICK ST
PENDLETON ST
COLUMBUS ST
KING ST
WASHINGTON ST
10A
GIBBON ST
FRANKLIN ST
PATRICK ST
I-95/495
HUNTINGTON STATION
(North)
10A
HUNTINGTON AVE
OLD RICHMOND HWY
RICHMOND HWY

10A

Alexandria-Pentagon Line

Effective Sunday, June 25, 2023

A partir del domingo, 25 de junio de 2023

Northbound To Pentagon station

Monday thru Friday — De Lunes a viernes

Route Number	Huntington (North)	King & Washington Sts.	Braddock Rd.	Mount Vernon & Hume Aves.	Mount Vernon & Executive Aves.	S. 23rd & Fern Sts.	PENTAGON
AM Service — Servicio matutino							
10A	4:25	4:35	4:42	4:47	4:51	4:57	5:07
10A	4:55	5:05	5:12	5:17	5:21	5:27	5:37
10A	5:25	5:35	5:42	5:47	5:51	5:57	6:07
10A	5:55	6:05	6:12	6:17	6:21	6:27	6:37
10A	6:25	6:35	6:42	6:47	6:52	6:59	7:10
10A	6:55	7:05	7:12	7:17	7:22	7:29	7:40
10A	7:25	7:37	7:45	7:52	7:57	8:04	8:16
10A	7:55	8:07	8:15	8:22	8:27	8:34	8:46
10A	8:25	8:37	8:45	8:52	8:57	9:04	9:16
10A	8:55	9:07	9:15	9:22	9:27	9:34	9:46
10A	9:25	9:36	9:45	9:51	9:55	10:01	10:14
10A	9:55	10:06	10:15	10:21	10:25	10:31	10:44
10A	10:25	10:36	10:45	10:51	10:55	11:01	11:14
10A	10:55	11:06	11:15	11:21	11:25	11:31	11:44
10A	11:25	11:36	11:45	11:51	11:55	12:01	12:14
10A	11:55	12:06	12:15	12:21	12:25	12:31	12:44
PM Service — Servicio vespertino							
10A	12:25	12:36	12:45	12:51	12:55	1:01	1:14
10A	12:55	1:06	1:15	1:21	1:25	1:31	1:44
10A	1:25	1:36	1:45	1:51	1:55	2:01	2:14
10A	1:55	2:06	2:15	2:21	2:25	2:31	2:44
10A	2:25	2:36	2:45	2:52	2:57	3:03	3:18
10A	2:55	3:06	3:15	3:22	3:27	3:33	3:48
10A	3:25	3:35	3:44	3:52	3:57	4:04	4:17
10A	3:55	4:05	4:14	4:22	4:27	4:34	4:47
10A	4:25	4:35	4:44	4:52	4:57	5:04	5:17
10A	4:55	5:05	5:14	5:22	5:27	5:34	5:47
10A	5:25	5:34	5:42	5:50	5:54	6:00	6:12
10A	5:55	6:04	6:12	6:20	6:24	6:30	6:42
10A	6:25	6:34	6:42	6:50	6:54	7:00	7:12
10A	6:55	7:04	7:12	7:20	7:24	7:30	7:42
10A	7:25	7:34	7:41	7:47	7:50	7:55	8:06
10A	7:55	8:04	8:11	8:17	8:20	8:25	8:36
10A	8:25	8:34	8:41	8:47	8:50	8:55	9:06
10A	8:55	9:04	9:11	9:17	9:20	9:25	9:36
10A	9:25	9:34	9:41	9:47	9:50	9:55	10:06
10A	9:55	10:04	10:11	10:17	10:20	10:25	10:36
10A	10:25	10:34	10:41	10:47	10:50	10:55	11:06
10A	10:55	11:04	11:11	11:17	11:20	11:25	11:36
10A	11:55	12:03	12:10	12:15	12:18	12:23	12:33
After Midnight Service — Servicio después de la medianoche							
10A	12:55	1:03	1:10	1:15	1:18	1:23	1:33
10A	1:55	2:03	2:10	2:15	2:18	2:23	2:33

10A

Alexandria-Pentagon Line

Effective Sunday, June 25, 2023

A partir del domingo, 25 de junio de 2023

Southbound To Huntington Station

Monday thru Friday — De Lunes a viernes

Route Number	Pentagon M	S. 23rd & Fern Sts.	Mount Vernon & Executive Aves.	Mount Vernon & Hume Aves.	Braddock Rd. M	King & Washington Sts.	HUNTINGTON (NORTH) M
AM Service — Servicio matutino							
10A	5:00	5:12	5:18	5:21	5:28	5:35	5:44
10A	5:30	5:42	5:48	5:51	5:58	6:05	6:14
10A	6:00	6:12	6:18	6:21	6:28	6:35	6:44
10A	6:30	6:42	6:48	6:51	6:58	7:05	7:14
10A	7:00	7:14	7:20	7:24	7:33	7:42	7:52
10A	7:30	7:44	7:50	7:54	8:03	8:12	8:22
10A	8:00	8:14	8:20	8:24	8:33	8:42	8:52
10A	8:30	8:44	8:50	8:54	9:03	9:12	9:22
10A	9:00	9:11	9:17	9:21	9:29	9:39	9:49
10A	9:30	9:41	9:47	9:51	9:59	10:09	10:19
10A	10:00	10:11	10:17	10:21	10:29	10:39	10:49
10A	10:30	10:41	10:47	10:51	10:59	11:09	11:19
10A	11:00	11:11	11:17	11:21	11:29	11:39	11:49
10A	11:30	11:41	11:47	11:51	11:59	12:09	12:19
PM Service — Servicio vespertino							
10A	12:00	12:13	12:18	12:22	12:29	12:38	12:47
10A	12:30	12:43	12:48	12:52	12:59	1:08	1:17
10A	1:00	1:13	1:18	1:22	1:29	1:38	1:47
10A	1:30	1:43	1:48	1:52	1:59	2:08	2:17
10A	2:00	2:13	2:18	2:22	2:29	2:38	2:47
10A	2:30	2:45	2:52	2:57	3:05	3:15	3:29
10A	3:00	3:15	3:22	3:27	3:35	3:45	3:59
10A	3:30	3:45	3:52	3:57	4:05	4:15	4:29
10A	4:00	4:15	4:22	4:27	4:35	4:45	4:59
10A	4:30	4:45	4:52	4:57	5:05	5:15	5:29
10A	5:00	5:15	5:22	5:27	5:35	5:45	5:59
10A	5:30	5:45	5:52	5:57	6:05	6:15	6:29
10A	6:00	6:15	6:22	6:27	6:35	6:45	6:59
10A	6:30	6:45	6:52	6:57	7:05	7:15	7:29
10A	7:00	7:15	7:22	7:27	7:35	7:45	7:59
10A	7:30	7:43	7:49	7:52	7:59	8:06	8:19
10A	8:00	8:13	8:19	8:22	8:29	8:36	8:49
10A	8:30	8:43	8:49	8:52	8:59	9:06	9:19
10A	8:55	9:08	9:14	9:17	9:23	9:30	9:41
10A	9:30	9:43	9:49	9:52	9:58	10:05	10:16
10A	10:00	10:13	10:19	10:22	10:28	10:35	10:46
10A	11:00	11:13	11:19	11:22	11:28	11:35	11:46
After Midnight Service — Servicio después de la medianoche							
10A	12:00	12:13	12:19	12:22	12:28	12:35	12:46
10A	1:00	1:13	1:19	1:22	1:28	1:35	1:46
10A	2:00	2:13	2:19	2:22	2:28	2:35	2:46

10A
Alexandria-Pentagon Line

Effective Sunday, June 25, 2023
A partir del domingo, 25 de junio de 2023

► Northbound To Pentagon station

Saturday — Sábados

Route Number	Huntington (North) M	King & Washington Sts.	Braddock Rd. M	Mount Vernon & Hume Aves.	Mount Vernon & Executive Aves.	S. 23rd & Fern Sts.	PENTAGON M
AM Service — Servicio matutino							
10A	5:36	5:44	5:50	5:55	5:59	6:04	6:15
10A	6:01	6:09	6:15	6:20	6:24	6:29	6:40
10A	6:28	6:38	6:45	6:50	6:54	6:59	7:10
10A	6:58	7:08	7:15	7:20	7:24	7:29	7:40
10A	7:28	7:38	7:45	7:50	7:54	7:59	8:10
10A	7:58	8:08	8:15	8:20	8:24	8:29	8:40
10A	8:28	8:38	8:45	8:50	8:54	8:59	9:10
10A	8:58	9:08	9:15	9:20	9:24	9:29	9:40
10A	9:26	9:37	9:45	9:51	9:55	10:01	10:13
10A	9:56	10:07	10:15	10:21	10:25	10:31	10:43
10A	10:26	10:37	10:45	10:51	10:55	11:01	11:13
10A	10:56	11:07	11:15	11:21	11:25	11:31	11:43
10A	11:26	11:37	11:45	11:51	11:55	12:01	12:13
10A	11:56	12:07	12:15	12:21	12:25	12:31	12:43
PM Service — Servicio vespertino							
10A	12:26	12:37	12:45	12:51	12:55	1:01	1:13
10A	12:56	1:07	1:15	1:21	1:25	1:31	1:43
10A	1:26	1:37	1:45	1:51	1:55	2:01	2:13
10A	1:56	2:07	2:15	2:21	2:25	2:31	2:43
10A	2:26	2:37	2:45	2:51	2:55	3:01	3:13
10A	2:56	3:07	3:15	3:21	3:25	3:31	3:43
10A	3:26	3:37	3:45	3:51	3:55	4:01	4:13
10A	3:56	4:07	4:15	4:21	4:25	4:31	4:43
10A	4:26	4:37	4:45	4:51	4:55	5:01	5:13
10A	4:56	5:07	5:15	5:21	5:25	5:31	5:43
10A	5:26	5:37	5:45	5:51	5:55	6:01	6:13
10A	5:56	6:07	6:15	6:21	6:25	6:31	6:43
10A	6:26	6:37	6:45	6:51	6:55	7:01	7:13
10A	6:56	7:07	7:15	7:21	7:25	7:31	7:43
10A	7:30	7:38	7:45	7:50	7:53	7:58	8:09
10A	8:00	8:08	8:15	8:20	8:23	8:28	8:39
10A	8:30	8:38	8:45	8:50	8:53	8:58	9:09
10A	9:00	9:08	9:15	9:20	9:23	9:28	9:39
10A	9:30	9:38	9:45	9:50	9:53	9:58	10:09
10A	10:00	10:08	10:15	10:20	10:23	10:28	10:39
10A	10:30	10:38	10:45	10:50	10:53	10:58	11:09
10A	11:00	11:08	11:15	11:20	11:23	11:28	11:39
10A	11:30	11:38	11:45	11:50	11:53	11:58	12:09
After Midnight Service — Servicio después de la medianoche							
10A	12:00	12:08	12:15	12:20	12:23	12:28	12:39
10A	12:25	12:33	12:40	12:45	12:48	12:53	1:04
10A	1:25	1:33	1:40	1:45	1:48	1:53	2:04

On five Federal holidays, Juneteenth, Columbus Day, Veterans’ Day, Martin Luther King, Jr. Day, and Presidents’ Day, the Saturday schedule will be in effect.

Metrobus proveerá servicio con horario de sábado durante los cinco días festivos de Juneteenth, Columbus Day, Veterans Day, Martin Luther King Jr. Day, y Presidents’ Day.

Southbound To Huntington Station

Saturday — Sábados

Route Number	Pentagon	S. 23rd & Fern Sts.	Mount Vernon & Executive Aves.	Mount Vernon & Hume Aves.	Braddock Rd.	King & Washington Sts.	HUNTINGTON (NORTH)
AM Service — Servicio matutino							
10A	5:30	5:41	5:46	5:49	5:55	6:04	6:13
10A	6:00	6:11	6:16	6:19	6:25	6:34	6:43
10A	6:30	6:41	6:46	6:49	6:55	7:04	7:13
10A	7:00	7:11	7:16	7:19	7:25	7:34	7:43
10A	7:30	7:41	7:46	7:49	7:55	8:04	8:13
10A	8:00	8:11	8:16	8:19	8:25	8:34	8:43
10A	8:30	8:41	8:46	8:49	8:55	9:04	9:13
10A	9:00	9:11	9:16	9:19	9:25	9:34	9:43
10A	9:25	9:38	9:44	9:48	9:55	10:05	10:14
10A	9:55	10:08	10:14	10:18	10:25	10:35	10:44
10A	10:25	10:38	10:44	10:48	10:55	11:05	11:14
10A	10:55	11:08	11:14	11:18	11:25	11:35	11:44
10A	11:25	11:38	11:44	11:48	11:55	12:05	12:14
10A	11:55	12:08	12:14	12:18	12:25	12:35	12:44
PM Service — Servicio vespertino							
10A	12:25	12:38	12:44	12:48	12:55	1:05	1:14
10A	12:55	1:08	1:14	1:18	1:25	1:35	1:44
10A	1:25	1:38	1:44	1:48	1:55	2:05	2:14
10A	1:55	2:08	2:14	2:18	2:25	2:35	2:44
10A	2:25	2:38	2:44	2:48	2:55	3:05	3:14
10A	2:55	3:08	3:14	3:18	3:25	3:35	3:44
10A	3:25	3:38	3:44	3:48	3:55	4:05	4:14
10A	3:55	4:08	4:14	4:18	4:25	4:35	4:44
10A	4:25	4:38	4:44	4:48	4:55	5:05	5:14
10A	4:55	5:08	5:14	5:18	5:25	5:35	5:44
10A	5:25	5:38	5:44	5:48	5:55	6:05	6:14
10A	5:55	6:08	6:14	6:18	6:25	6:35	6:44
10A	6:28	6:40	6:45	6:48	6:55	7:03	7:12
10A	6:58	7:10	7:15	7:18	7:25	7:33	7:42
10A	7:28	7:40	7:45	7:48	7:55	8:03	8:12
10A	7:58	8:10	8:15	8:18	8:25	8:33	8:42
10A	8:28	8:40	8:45	8:48	8:55	9:03	9:12
10A	8:58	9:10	9:15	9:18	9:25	9:33	9:42
10A	9:30	9:42	9:47	9:50	9:55	10:01	10:10
10A	10:00	10:12	10:17	10:20	10:25	10:31	10:40
10A	10:30	10:42	10:47	10:50	10:55	11:01	11:10
10A	11:00	11:12	11:17	11:20	11:25	11:31	11:40
10A	11:30	11:42	11:47	11:50	11:55	12:01	12:10
After Midnight Service — Servicio después de la medianoche							
10A	12:30	12:42	12:47	12:50	12:55	1:01	1:10
10A	1:30	1:42	1:47	1:50	1:55	2:01	2:10

On five Federal holidays, Juneteenth, Columbus Day, Veterans' Day, Martin Luther King, Jr. Day, and Presidents' Day, the Saturday schedule will be in effect.

Metrobus proveerá servicio con horario de sábado durante los cinco días festivos de Juneteenth, Columbus Day, Veterans Day, Martin Luther King Jr. Day, y Presidents' Day.

10A

Alexandria-Pentagon Line

Effective Sunday, June 25, 2023

A partir del domingo, 25 de junio de 2023

Northbound To Pentagon station

Sunday — Domingos

Route Number	Huntington (North)	King & Washington Sts.	Braddock Rd.	Mount Vernon & Hume Aves.	Mount Vernon & Executive Aves.	S. 23rd & Fern Sts.	PENTAGON
AM Service — Servicio matutino							
10A	5:25	5:34	5:40	5:45	5:48	5:54	6:05
10A	6:25	6:34	6:40	6:45	6:48	6:54	7:05
10A	7:25	7:34	7:40	7:45	7:48	7:54	8:05
10A	8:25	8:34	8:41	8:47	8:51	8:57	9:08
10A	9:26	9:36	9:45	9:52	9:57	10:03	10:14
10A	10:26	10:36	10:45	10:52	10:57	11:03	11:14
10A	11:26	11:36	11:45	11:52	11:57	12:03	12:14
PM Service — Servicio vespertino							
10A	12:26	12:36	12:45	12:52	12:57	1:03	1:14
10A	1:26	1:36	1:45	1:52	1:57	2:03	2:14
10A	2:26	2:36	2:45	2:52	2:57	3:03	3:14
10A	3:26	3:36	3:45	3:52	3:57	4:03	4:14
10A	4:25	4:35	4:42	4:48	4:53	4:59	5:12
10A	5:25	5:35	5:42	5:48	5:53	5:59	6:12
10A	6:25	6:35	6:42	6:48	6:53	6:59	7:12
10A	7:25	7:34	7:41	7:47	7:52	7:57	8:06
10A	8:25	8:34	8:41	8:47	8:52	8:57	9:06
10A	9:25	9:34	9:41	9:47	9:52	9:57	10:06
10A	10:25	10:34	10:41	10:47	10:52	10:57	11:06
10A	11:25	11:34	11:41	11:47	11:52	11:57	12:06
After Midnight Service — Servicio después de la medianoche							
10A	12:25	12:34	12:41	12:47	12:52	12:57	1:06
10A	1:25	1:34	1:41	1:47	1:52	1:57	2:06

Southbound To Huntington Station

Sunday — Domingos

Route Number	Pentagon	S. 23rd & Fern Sts.	Mount Vernon & Executive Aves.	Mount Vernon & Hume Aves.	Braddock Rd.	King & Washington Sts.	HUNTINGTON (NORTH)
AM Service — Servicio matutino							
10A	5:30	5:40	5:46	5:50	5:56	6:05	6:14
10A	6:30	6:40	6:46	6:50	6:56	7:05	7:14
10A	7:30	7:40	7:46	7:50	7:56	8:05	8:14
10A	8:30	8:40	8:46	8:50	8:56	9:05	9:14
10A	9:30	9:40	9:46	9:50	9:56	10:05	10:14
10A	10:30	10:43	10:49	10:54	11:01	11:11	11:21
10A	11:30	11:43	11:49	11:54	12:01	12:11	12:21
PM Service — Servicio vespertino							
10A	12:30	12:43	12:49	12:54	1:01	1:11	1:21
10A	1:30	1:43	1:49	1:54	2:01	2:11	2:21
10A	2:30	2:43	2:49	2:54	3:01	3:11	3:21
10A	3:30	3:43	3:49	3:54	4:01	4:11	4:21
10A	4:30	4:43	4:49	4:54	5:01	5:11	5:21
10A	5:30	5:43	5:49	5:54	6:01	6:11	6:21
10A	6:29	6:42	6:48	6:53	7:00	7:10	7:20
10A	7:29	7:42	7:48	7:52	7:59	8:07	8:17
10A	8:29	8:42	8:48	8:52	8:59	9:07	9:17
10A	9:29	9:42	9:48	9:52	9:59	10:07	10:17
10A	10:29	10:42	10:48	10:52	10:59	11:07	11:17
10A	11:40	11:52	11:57	12:00	12:05	12:11	12:20
After Midnight Service — Servicio después de la medianoche							
10A	12:40	12:52	12:57	1:00	1:05	1:11	1:20
10A	1:40	1:52	1:57	2:00	2:05	2:11	2:20

How to use this timetable

- ➤ Use the map to find the stops closest to where you will get on and off the bus.
- ➤ Select the schedule (Weekday, Saturday, Sunday) for when you will travel. Along the top of the schedule, find the stop at or nearest the point where you will get on the bus. Follow that column down to the time you want to leave.
- ➤ Use the same method to find the times the bus is scheduled to arrive at the stop where you will get off the bus.
- ➤ If the bus stop is not listed, use the time shown for the bus stop before it as the time to wait at the stop.
- ➤ The end-of-the-line or last stop is listed in ALL CAPS on the schedule.

Cómo Usar este Horario

- ➤ Use este mapa para localizar las paradas más cercanas a donde se subirá y bajará del autobús.
- ➤ Seleccione el horario (Entre semana, sábado, domingo) de cuando viajará. A lo largo de la parte superior del horario, localice la parada o el punto más cercano a la parada en la que se subirá al autobús. Siga esa columna hacia abajo hasta la hora en la que desee salir.
- ➤ Utilice el mismo método para localizar las horas en que el autobús está programado para llegar a la parada en donde desea bajarse del autobús.
- ➤ Si la parada del autobús no está listada use la hora que se muestra en la parada anterior como la hora de espera en la parada.
- ➤ El final de la ruta o la última parada del autobús aparece en letras MAYÚSCULAS en el horario.

English-Español Effective 6-25-23

10B

Hunting Point-Ballston Line

metrobus ♿

Serves these locations-
Brinda servicio a estas ubicaciones

- ● Hunting Point
- ● Downtown Alexandria
- ● Braddock Road station
- ● Del Ray
- ● Arlandria
- ● South Arlington
- ● Arna Valley
- ● Shirlington Transit Center
- ● Buckingham
- ● Ballston Common
- ● Ballston-MU station

www.wmata.com
Information Anytime 202-637-7000 TTY 202-962-2033

Washington
Metropolitan Area
Transit Authority

A District of Columbia,
Maryland and Virginia
Transit Partnership

10B

Hunting Point-Ballston Line

Effective Sunday, June 25, 2023

A partir del domingo, 25 de junio de 2023

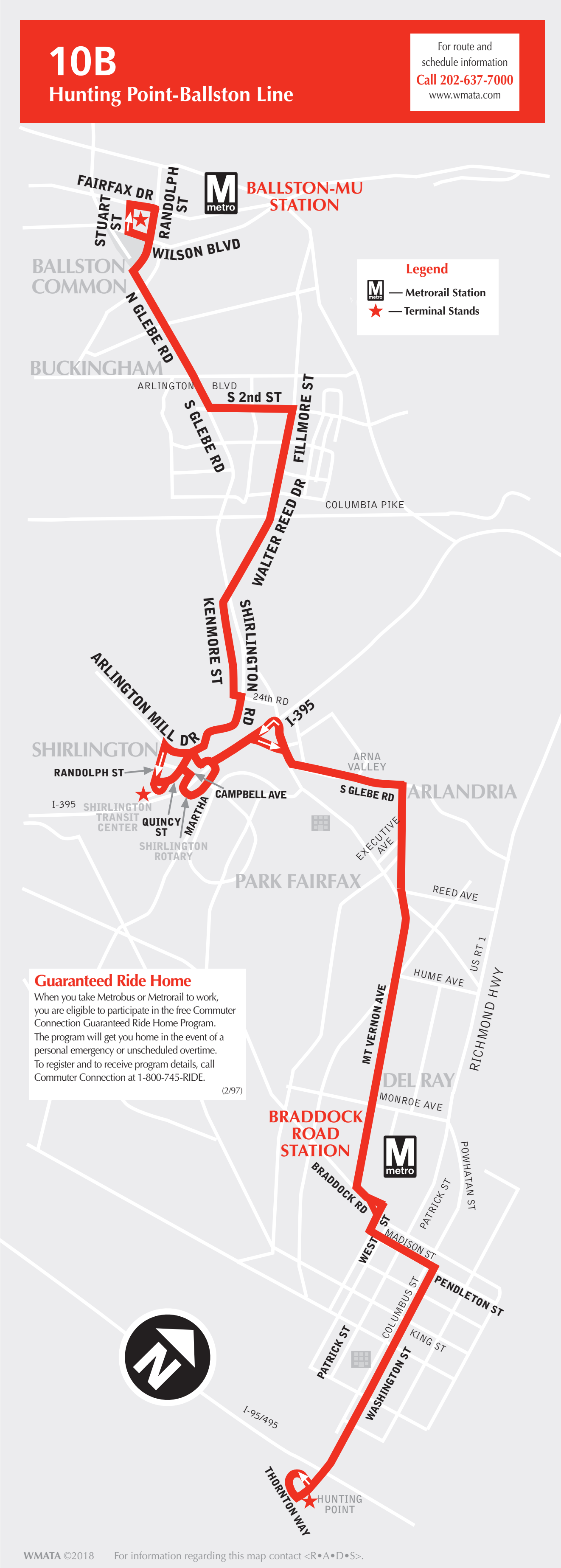
10B
Hunting Point-Ballston Line
For route and schedule information
Call 202-637-7000
www.wmata.com
Legend
Metrorail Station
Terminal Stands
BALLSTON-MU STATION
FAIRFAX DR
STUART ST
RANDOLPH ST
WILSON BLVD
BALLSTON COMMON
N GLEBE RD
BUCKINGHAM
ARLINGTON BLVD
S 2nd ST
S GLEBE RD
FILLMORE ST
COLUMBIA PIKE
WALTER REED DR
KENMORE ST
SHIRLINGTON RD
24th RD
I-395
ARLINGTON MILL DR
SHIRLINGTON
RANDOLPH ST
I-395
SHIRLINGTON TRANSIT CENTER
QUINCY ST
MARTHA
CAMPBELL AVE
SHIRLINGTON ROTARY
ARNA VALLEY
S GLEBE RD
ARLANDRIA
EXECUTIVE AVE
PARK FAIRFAX
REED AVE
US RT 1
HUME AVE
RICHMOND HWY
MT VERNON AVE
DEL RAY
MONROE AVE
BRADDOCK ROAD STATION
POWHATAN ST
BRADDOCK RD
WEST ST
PATRICK ST
MADISON ST
PENDLETON ST
COLUMBUS ST
KING ST
PATRICK ST
WASHINGTON ST
I-95/495
THORNTON WAY
HUNTING POINT
N

Guaranteed Ride Home

When you take Metrobus or Metrorail to work, you are eligible to participate in the free Commuter Connection Guaranteed Ride Home Program. The program will get you home in the event of a personal emergency or unscheduled overtime. To register and to receive program details, call Commuter Connection at 1-800-745-RIDE.

(2/97)

WMATA ©2018 For information regarding this map contact <R•A•D•S>.

10B
Hunting Point-Ballston Line

Effective Sunday, June 25, 2023
A partir del domingo, 25 de junio de 2023

Southbound to Hunting Point

Monday thru Friday — Lunes a viernes

Route Number	Ballston-MU M	Walter Reed Dr. & Columbia Pike	Shirlington Transit Center	Mount Vernon & Executive Aves.	Mount Vernon & Hume Aves.	Braddock Rd. M	Washington & King Sts.	S. Washington St. & entrance to HUNTING POINT
AM Service — Servicio matutino								
10B	5:30	5:41	5:51	6:02	6:05	6:12	6:19	6:25
10B	6:00	6:11	6:21	6:32	6:35	6:42	6:49	6:55
10B	6:30	6:41	6:51	7:02	7:05	7:12	7:19	7:25
10B	7:00	7:13	7:24	7:37	7:41	7:50	7:59	8:06
10B	7:30	7:43	7:54	8:07	8:11	8:20	8:29	8:36
10B	8:00	8:13	8:24	8:37	8:41	8:50	8:59	9:06
10B	8:30	8:44	8:54	9:05	9:09	9:17	9:27	9:33
10B	9:00	9:14	9:24	9:35	9:39	9:47	9:57	10:03
10B	9:30	9:44	9:54	10:05	10:09	10:17	10:27	10:33
10B	10:00	10:14	10:24	10:35	10:39	10:47	10:57	11:03
10B	10:30	10:44	10:54	11:05	11:09	11:17	11:27	11:33
10B	11:00	11:14	11:24	11:35	11:39	11:47	11:57	12:03
10B	11:30	11:44	11:52	12:02	12:06	12:13	12:22	12:28
PM Service — Servicio vespertino								
10B	12:00	12:14	12:22	12:32	12:36	12:43	12:52	12:58
10B	12:30	12:44	12:52	1:02	1:06	1:13	1:22	1:28
10B	1:00	1:14	1:22	1:32	1:36	1:43	1:52	1:58
10B	1:30	1:44	1:52	2:02	2:06	2:13	2:22	2:28
10B	2:00	2:14	2:22	2:32	2:36	2:43	2:52	2:58
10B	2:30	2:45	2:56	3:10	3:15	3:23	3:33	3:39
10B	3:00	3:15	3:26	3:40	3:45	3:53	4:03	4:09
10B	3:30	3:45	3:56	4:10	4:15	4:23	4:33	4:39
10B	4:00	4:15	4:26	4:40	4:45	4:53	5:03	5:09
10B	4:30	4:45	4:56	5:10	5:15	5:23	5:33	5:39
10B	5:00	5:15	5:26	5:40	5:45	5:53	6:03	6:09
10B	5:30	5:45	5:56	6:10	6:15	6:23	6:33	6:39
10B	6:00	6:15	6:26	6:40	6:45	6:53	7:03	7:09
10B	6:30	6:45	6:56	7:10	7:15	7:23	7:33	7:39
10B	7:00	7:15	7:26	7:40	7:45	7:53	8:03	8:09
10B	7:30	7:42	7:50	8:01	8:04	8:11	8:18	8:22
10B	8:00	8:12	8:20	8:31	8:34	8:41	8:48	8:52
10B	8:30	8:42	8:50	9:01	9:04	9:11	9:18	9:22
10B	9:00	9:12	9:20	9:31	9:34	9:41	9:48	9:52
10B	9:30	9:42	9:50	10:01	10:04	10:11	10:18	10:22
10B	10:00	10:11	10:18	10:29	10:32	10:38	10:45	10:47
10B	10:45	10:56	11:03	11:14	11:17	11:23	11:30	11:32
10B	11:45	11:56	12:03	12:14	12:17	12:23	12:30	12:32

10B
Hunting Point-Ballston Line

Effective Sunday, June 25, 2023
A partir del domingo, 25 de junio de 2023

Northbound to Ballston-MU station

Monday thru Friday — Lunes a viernes

Route Number	S. Washington St. & entrance to Hunting Point	Washington & King Sts.	Braddock Rd.	Mount Vernon & Hume Aves.	Mount Vernon & Executive Aves.	Shirlington Transit Center	Walter Reed Dr. & Columbia Pike	BALLSTON-MU
AM Service — Servicio matutino								
10B	4:45	4:48	4:55	5:00	5:04	5:15	5:23	5:34
10B	5:15	5:18	5:25	5:30	5:34	5:45	5:53	6:04
10B	5:45	5:48	5:55	6:00	6:04	6:15	6:23	6:34
10B	6:15	6:19	6:26	6:31	6:36	6:48	6:59	7:14
10B	6:45	6:49	6:56	7:01	7:06	7:18	7:29	7:44
10B	7:15	7:20	7:28	7:35	7:40	7:53	8:04	8:20
10B	7:45	7:50	7:58	8:05	8:10	8:23	8:34	8:50
10B	8:15	8:20	8:28	8:35	8:40	8:53	9:04	9:20
10B	8:45	8:50	8:58	9:05	9:10	9:23	9:34	9:50
10B	9:15	9:21	9:30	9:36	9:40	9:52	10:02	10:15
10B	9:45	9:51	10:00	10:06	10:10	10:22	10:32	10:45
10B	10:15	10:21	10:30	10:36	10:40	10:52	11:02	11:15
10B	10:45	10:51	11:00	11:06	11:10	11:22	11:32	11:45
10B	11:15	11:21	11:30	11:36	11:40	11:52	12:02	12:15
10B	11:45	11:51	12:00	12:06	12:10	12:22	12:32	12:45
PM Service — Servicio vespertino								
10B	12:15	12:21	12:30	12:36	12:40	12:52	1:02	1:15
10B	12:45	12:51	1:00	1:06	1:10	1:22	1:32	1:45
10B	1:15	1:21	1:30	1:36	1:40	1:52	2:02	2:15
10B	1:45	1:51	2:00	2:06	2:10	2:22	2:32	2:45
10B	2:15	2:21	2:30	2:36	2:40	2:52	3:02	3:15
10B	2:45	2:50	2:59	3:06	3:11	3:24	3:34	3:48
10B	3:15	3:20	3:29	3:36	3:41	3:54	4:04	4:18
10B	3:45	3:50	3:59	4:07	4:12	4:26	4:37	4:52
10B	4:15	4:20	4:29	4:37	4:42	4:56	5:07	5:22
10B	4:45	4:50	4:59	5:07	5:12	5:26	5:37	5:52
10B	5:15	5:20	5:29	5:37	5:42	5:56	6:07	6:22
10B	5:45	5:50	5:58	6:06	6:10	6:23	6:33	6:46
10B	6:15	6:20	6:28	6:36	6:40	6:53	7:03	7:16
10B	6:45	6:50	6:58	7:06	7:10	7:23	7:33	7:46
10B	7:15	7:20	7:28	7:36	7:40	7:53	8:03	8:16
10B	7:45	7:50	7:57	8:03	8:06	8:17	8:27	8:39
10B	8:15	8:20	8:27	8:33	8:36	8:47	8:57	9:09
10B	8:45	8:50	8:57	9:03	9:06	9:17	9:27	9:39
10B	9:45	9:50	9:57	10:03	10:06	10:17	10:27	10:39
10B	10:45	10:50	10:57	11:03	11:06	11:17	11:27	11:39
10B	11:45	11:50	11:57	12:02	12:05	12:14	12:23	12:33

10B

Hunting Point-Ballston Line

Effective Sunday, June 25, 2023

A partir del domingo, 25 de junio de 2023

Southbound to Hunting Point

Saturday — En sábados

Route Number	Ballston-MU M	Walter Reed Dr. & Columbia Pike	Shirlington Transit Center	Mount Vernon & Executive Aves.	Mount Vernon & Hume Aves.	Braddock Rd. M	Washington & King Sts.	S. Washington St. & entrance to HUNTING POINT
AM Service — Servicio matutino								
10B	6:01	6:12	6:20	6:31	6:34	6:40	6:49	6:53
10B	6:31	6:42	6:50	7:01	7:04	7:10	7:19	7:23
10B	7:01	7:12	7:20	7:31	7:34	7:40	7:49	7:53
10B	7:31	7:42	7:50	8:01	8:04	8:10	8:19	8:23
10B	8:01	8:12	8:20	8:31	8:34	8:40	8:49	8:53
10B	8:31	8:42	8:50	9:01	9:04	9:10	9:19	9:23
10B	9:01	9:12	9:20	9:31	9:34	9:40	9:49	9:53
10B	9:31	9:42	9:50	10:01	10:04	10:10	10:19	10:23
10B	9:55	10:08	10:17	10:29	10:33	10:40	10:50	10:56
10B	10:25	10:38	10:47	10:59	11:03	11:10	11:20	11:26
10B	10:55	11:08	11:17	11:29	11:33	11:40	11:50	11:56
10B	11:25	11:38	11:47	11:59	12:03	12:10	12:20	12:26
10B	11:55	12:08	12:17	12:29	12:33	12:40	12:50	12:56
PM Service — Servicio vespertino								
10B	12:25	12:38	12:47	12:59	1:03	1:10	1:20	1:26
10B	12:55	1:08	1:17	1:29	1:33	1:40	1:50	1:56
10B	1:25	1:38	1:47	1:59	2:03	2:10	2:20	2:26
10B	1:55	2:08	2:17	2:29	2:33	2:40	2:50	2:56
10B	2:25	2:38	2:47	2:59	3:03	3:10	3:20	3:26
10B	2:55	3:08	3:17	3:29	3:33	3:40	3:50	3:56
10B	3:25	3:38	3:47	3:59	4:03	4:10	4:20	4:26
10B	3:55	4:08	4:17	4:29	4:33	4:40	4:50	4:56
10B	4:25	4:38	4:47	4:59	5:03	5:10	5:20	5:26
10B	4:55	5:08	5:17	5:29	5:33	5:40	5:50	5:56
10B	5:25	5:38	5:47	5:59	6:03	6:10	6:20	6:26
10B	5:55	6:08	6:17	6:29	6:33	6:40	6:50	6:56
10B	6:25	6:38	6:47	6:59	7:03	7:10	7:20	7:26
10B	6:59	7:11	7:19	7:30	7:33	7:40	7:48	7:53
10B	7:29	7:41	7:49	8:00	8:03	8:10	8:18	8:23
10B	7:59	8:11	8:19	8:30	8:33	8:40	8:48	8:53
10B	8:29	8:41	8:49	9:00	9:03	9:10	9:18	9:23
10B	9:05	9:17	9:25	9:36	9:39	9:46	9:54	9:59
10B	9:52	10:03	10:11	10:22	10:25	10:30	10:36	10:41
10B	10:52	11:03	11:11	11:22	11:25	11:30	11:36	11:41
10B	11:45	11:56	12:04	12:15	12:18	12:23	12:29	12:34
10B	12:45	12:56	1:04	1:15	1:18	1:23	1:29	1:34

On five Federal holidays, Juneteenth, Columbus Day, Veterans' Day, Martin Luther King, Jr. Day, and Presidents' Day, the Saturday schedule will be in effect.

Metrobus proveerá servicio con horario de sábado durante los cinco días festivos de Juneteenth, Columbus Day, Veterans Day, Martin Luther King Jr. Day, y Presidents' Day.

10B

Hunting Point-Ballston Line

Effective Sunday, June 25, 2023

A partir del domingo, 25 de junio de 2023

Northbound to Ballston-MU station

Saturday — En sábados

Route Number	S. Washington St. & entrance to Hunting Point	Washington & King Sts.	Braddock Rd. M	Mount Vernon & Hume Aves.	Mount Vernon & Executive Aves.	Shirlington Transit Center	Walter Reed Dr. & Columbia Pike	BALLSTON-MU M
AM Service — Servicio matutino								
10B	5:50	5:54	6:00	6:05	6:09	6:20	6:28	6:36
10B	6:20	6:24	6:30	6:35	6:39	6:50	6:58	7:06
10B	6:50	6:54	7:00	7:05	7:09	7:20	7:28	7:36
10B	7:19	7:23	7:30	7:35	7:39	7:51	8:00	8:10
10B	7:49	7:53	8:00	8:05	8:09	8:21	8:30	8:40
10B	8:19	8:23	8:30	8:35	8:39	8:51	9:00	9:10
10B	8:49	8:53	9:00	9:05	9:09	9:21	9:30	9:40
10B	9:19	9:23	9:30	9:35	9:39	9:51	10:00	10:10
10B	9:46	9:52	10:00	10:06	10:10	10:23	10:32	10:45
10B	10:16	10:22	10:30	10:36	10:40	10:53	11:02	11:15
10B	10:46	10:52	11:00	11:06	11:10	11:23	11:32	11:45
10B	11:16	11:22	11:30	11:36	11:40	11:53	12:02	12:15
10B	11:46	11:52	12:00	12:06	12:10	12:23	12:32	12:45
PM Service — Servicio vespertino								
10B	12:16	12:22	12:30	12:36	12:40	12:53	1:02	1:15
10B	12:46	12:52	1:00	1:06	1:10	1:23	1:32	1:45
10B	1:16	1:22	1:30	1:36	1:40	1:53	2:02	2:15
10B	1:46	1:52	2:00	2:06	2:10	2:23	2:32	2:45
10B	2:16	2:22	2:30	2:36	2:40	2:53	3:02	3:15
10B	2:46	2:52	3:00	3:06	3:10	3:23	3:32	3:45
10B	3:16	3:22	3:30	3:36	3:40	3:53	4:02	4:15
10B	3:46	3:52	4:00	4:06	4:10	4:23	4:32	4:45
10B	4:16	4:22	4:30	4:36	4:40	4:53	5:02	5:15
10B	4:46	4:52	5:00	5:06	5:10	5:23	5:32	5:45
10B	5:16	5:22	5:30	5:36	5:40	5:53	6:02	6:15
10B	5:46	5:52	6:00	6:06	6:10	6:23	6:32	6:45
10B	6:16	6:22	6:30	6:36	6:40	6:53	7:02	7:15
10B	6:46	6:52	7:00	7:06	7:10	7:23	7:32	7:45
10B	7:16	7:22	7:30	7:36	7:40	7:53	8:02	8:15
10B	7:48	7:53	8:00	8:05	8:08	8:19	8:27	8:36
10B	8:18	8:23	8:30	8:35	8:38	8:49	8:57	9:06
10B	8:48	8:53	9:00	9:05	9:08	9:19	9:27	9:36
10B	9:18	9:23	9:30	9:35	9:38	9:49	9:57	10:06
10B	9:48	9:53	10:00	10:05	10:08	10:19	10:27	10:36
10B	10:48	10:53	11:00	11:05	11:08	11:19	11:27	11:36
10B	11:48	11:53	12:00	12:05	12:08	12:19	12:27	12:36

On five Federal holidays, Juneteenth, Columbus Day, Veterans' Day, Martin Luther King, Jr. Day, and Presidents' Day, the Saturday schedule will be in effect.

Metrobus proveerá servicio con horario de sábado durante los cinco días festivos de Juneteenth, Columbus Day, Veterans Day, Martin Luther King Jr. Day, y Presidents' Day.

10B

Hunting Point-Ballston Line

Effective Sunday, June 25, 2023

A partir del domingo, 25 de junio de 2023

Southbound to Hunting Point

Sunday — En domingo

Route Number	Ballston-MU M	Walter Reed Dr. & Columbia Pike	Shirlington Transit Center	Mount Vernon & Executive Aves.	Mount Vernon & Hume Aves.	Braddock Rd. M	Washington & King Sts.	S. Washington St. & entrance to HUNTING POINT
AM Service — Servicio matutino								
10B	6:00	6:11	6:21	6:33	6:37	6:43	6:52	6:58
10B	6:30	6:41	6:51	7:03	7:07	7:13	7:22	7:28
10B	7:00	7:11	7:21	7:33	7:37	7:43	7:52	7:58
10B	7:30	7:41	7:51	8:03	8:07	8:13	8:22	8:28
10B	8:00	8:11	8:21	8:33	8:37	8:43	8:52	8:58
10B	8:30	8:41	8:51	9:03	9:07	9:13	9:22	9:28
10B	9:00	9:11	9:21	9:33	9:37	9:43	9:52	9:58
10B	9:30	9:41	9:51	10:03	10:07	10:13	10:22	10:28
10B	10:00	10:14	10:24	10:36	10:41	10:48	10:58	11:04
10B	10:30	10:44	10:54	11:06	11:11	11:18	11:28	11:34
10B	11:00	11:14	11:24	11:36	11:41	11:48	11:58	12:04
10B	11:30	11:44	11:54	12:06	12:11	12:18	12:28	12:34
PM Service — Servicio vespertino								
10B	12:00	12:14	12:24	12:36	12:41	12:48	12:58	1:04
10B	12:30	12:44	12:54	1:06	1:11	1:18	1:28	1:34
10B	1:00	1:14	1:24	1:36	1:41	1:48	1:58	2:04
10B	1:30	1:44	1:54	2:06	2:11	2:18	2:28	2:34
10B	2:00	2:14	2:24	2:36	2:41	2:48	2:58	3:04
10B	2:30	2:44	2:54	3:06	3:11	3:18	3:28	3:34
10B	3:00	3:14	3:24	3:36	3:41	3:48	3:58	4:04
10B	3:30	3:44	3:54	4:06	4:11	4:18	4:28	4:34
10B	4:00	4:14	4:24	4:36	4:41	4:48	4:58	5:04
10B	4:30	4:44	4:54	5:06	5:11	5:18	5:28	5:34
10B	5:00	5:14	5:24	5:36	5:41	5:48	5:58	6:04
10B	5:30	5:44	5:54	6:06	6:11	6:18	6:28	6:34
10B	6:00	6:13	6:22	6:33	6:37	6:44	6:52	6:57
10B	6:30	6:43	6:52	7:03	7:07	7:14	7:22	7:27
10B	7:00	7:13	7:22	7:33	7:37	7:44	7:52	7:57
10B	7:30	7:43	7:52	8:03	8:07	8:14	8:22	8:27
10B	8:00	8:13	8:22	8:33	8:37	8:44	8:52	8:57
10B	8:30	8:43	8:52	9:03	9:07	9:14	9:22	9:27
10B	9:00	9:13	9:22	9:33	9:37	9:44	9:52	9:57
10B	9:45	9:56	10:05	10:15	10:19	10:26	10:33	10:38
10B	10:45	10:56	11:05	11:15	11:19	11:26	11:33	11:38

10B

Hunting Point-Ballston Line

Effective Sunday, June 25, 2023

A partir del domingo, 25 de junio de 2023

Northbound to Ballston-MU station

Sunday — En domingo

Route Number	S. Washington St. & entrance to Hunting Point	Washington & King Sts.	Braddock Rd. M	Mount Vernon & Hume Aves.	Mount Vernon & Executive Aves.	Shirlington Transit Center	Walter Reed Dr. & Columbia Pike	BALLSTON-MU M
AM Service — Servicio matutino								
10B	5:45	5:48	5:54	5:59	6:02	6:12	6:22	6:33
10B	6:15	6:18	6:24	6:29	6:32	6:42	6:52	7:03
10B	6:45	6:48	6:54	6:59	7:02	7:12	7:22	7:33
10B	7:15	7:19	7:26	7:32	7:36	7:47	7:58	8:09
10B	7:45	7:49	7:56	8:02	8:06	8:17	8:28	8:39
10B	8:15	8:19	8:26	8:32	8:36	8:47	8:58	9:09
10B	8:45	8:49	8:56	9:02	9:06	9:17	9:28	9:39
10B	9:15	9:21	9:30	9:37	9:42	9:55	10:06	10:18
10B	9:45	9:51	10:00	10:07	10:12	10:25	10:36	10:48
10B	10:15	10:21	10:30	10:37	10:42	10:55	11:06	11:18
10B	10:45	10:51	11:00	11:07	11:12	11:25	11:36	11:48
10B	11:15	11:21	11:30	11:37	11:42	11:55	12:06	12:18
10B	11:45	11:51	12:00	12:07	12:12	12:25	12:36	12:48
PM Service — Servicio vespertino								
10B	12:15	12:21	12:30	12:37	12:42	12:55	1:06	1:18
10B	12:45	12:51	1:00	1:07	1:12	1:25	1:36	1:48
10B	1:15	1:21	1:30	1:37	1:42	1:55	2:06	2:18
10B	1:45	1:51	2:00	2:07	2:12	2:25	2:36	2:48
10B	2:15	2:21	2:30	2:37	2:42	2:55	3:06	3:18
10B	2:45	2:51	3:00	3:07	3:12	3:25	3:36	3:48
10B	3:15	3:21	3:30	3:37	3:42	3:55	4:06	4:18
10B	3:45	3:51	4:00	4:07	4:12	4:25	4:36	4:48
10B	4:15	4:20	4:27	4:33	4:38	4:50	5:00	5:12
10B	4:45	4:50	4:57	5:03	5:08	5:20	5:30	5:42
10B	5:15	5:20	5:27	5:33	5:38	5:50	6:00	6:12
10B	5:45	5:50	5:57	6:03	6:08	6:20	6:30	6:42
10B	6:15	6:20	6:27	6:33	6:38	6:48	6:58	7:08
10B	6:45	6:50	6:57	7:03	7:08	7:18	7:28	7:38
10B	7:15	7:20	7:27	7:33	7:38	7:48	7:58	8:08
10B	7:45	7:50	7:57	8:03	8:08	8:18	8:28	8:38
10B	8:45	8:50	8:57	9:03	9:08	9:18	9:28	9:38
10B	9:45	9:50	9:57	10:03	10:08	10:18	10:28	10:38

How to use this timetable

- Use the map to find the stops closest to where you will get on and off the bus.
- Select the schedule (Weekday, Saturday, Sunday) for when you will travel. Along the top of the schedule, find the stop at or nearest the point where you will get on the bus. Follow that column down to the time you want to leave.
- Use the same method to find the times the bus is scheduled to arrive at the stop where you will get off the bus.
- If the bus stop is not listed, use the time shown for the bus stop before it as the time to wait at the stop.
- The end-of-the-line or last stop is listed in ALL CAPS on the schedule.

Cómo Usar este Horario

- Use este mapa para localizar las paradas más cercanas a donde se subirá y bajará del autobús.
- Seleccione el horario (Entre semana, sábado, domingo) de cuando viajará. A lo largo de la parte superior del horario, localice la parada o el punto más cercano a la parada en la que se subirá al autobús. Siga esa columna hacia abajo hasta la hora en la que desee salir.
- Utilice el mismo método para localizar las horas en que el autobús está programado para llegar a la parada en donde desea bajarse del autobús.
- Si la parada del autobús no está listada use la hora que se muestra en la parada anterior como la hora de espera en la parada.
- El final de la ruta o la última parada del autobús aparece en letras MAYÚSCULAS en el horario.

English-Español

Effective 6-25-23

11Y

Mt. Vernon Express Line

metrobus
6430
TTT METROBUS
M
6430

metrobus

Express Fare Charged

Serves these locations-
Brinda servicio a estas ubicaciones

- Mount Vernon
- Waynewood
- George Washington Memorial Parkway
- Hunting Point
- Downtown Alexandria
- Bureau of Engraving
- Farragut Square
- Potomac Park

www.wmata.com
Information Anytime 202-637-7000 TTY 202-962-2033

metro

Washington
Metropolitan Area
Transit Authority

A District of Columbia,
Maryland and Virginia
Transit Partnership

11Y

Mt. Vernon Express Line

Effective Sunday, June 25, 2023

A partir del domingo, 25 de junio de 2023

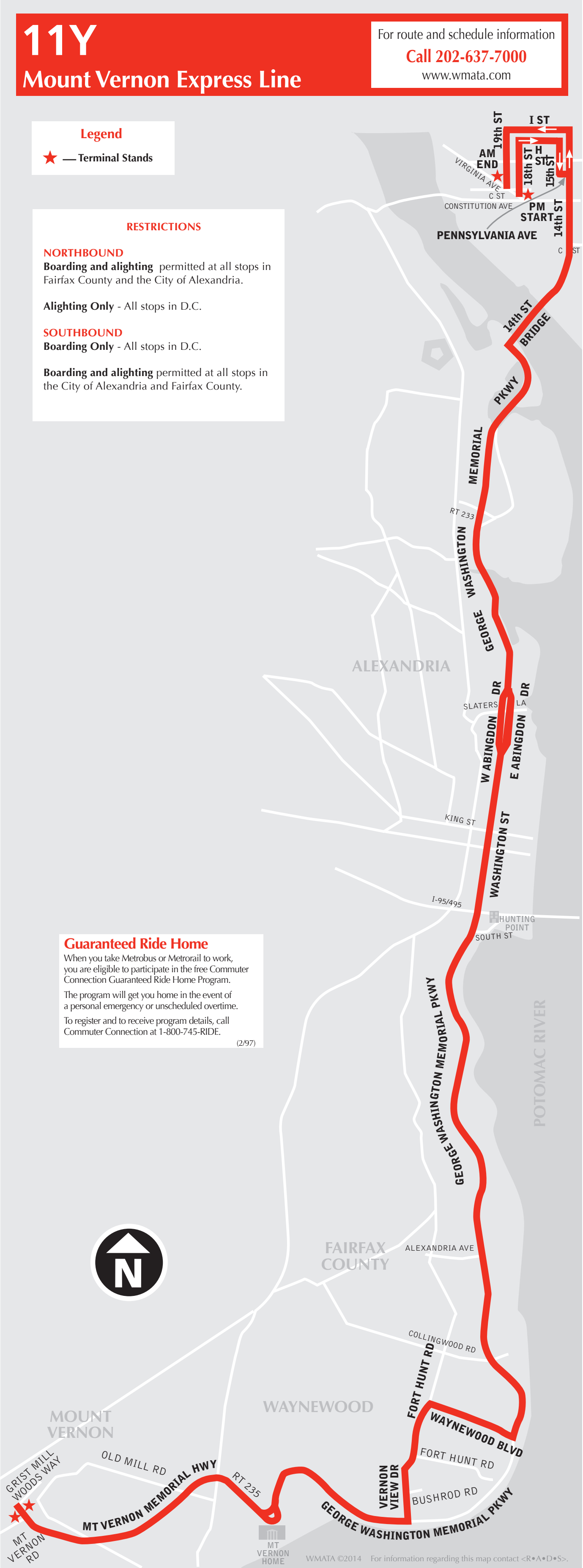

11Y
Mount Vernon Express Line
For route and schedule information
Call 202-637-7000
www.wmata.com
19th ST
I ST
AM END
H ST
18th ST
15th ST
VIRGINIA AVE
C ST
CONSTITUTION AVE
PM START
14th ST
PENNSYLVANIA AVE
C ST
14th ST BRIDGE
PKWY
MEMORIAL
RT 233
WASHINGTON
GEORGE
ALEXANDRIA
DR
SLATERS LA
DR
W ABINGDON
E ABINGDON
KING ST
WASHINGTON ST
I-95/495
HUNTING POINT
SOUTH ST
GEORGE WASHINGTON MEMORIAL PKWY
POTOMAC RIVER
FAIRFAX COUNTY
ALEXANDRIA AVE
COLLINGWOOD RD
FORT HUNT RD
WAYNEWOOD
WAYNEWOOD BLVD
FORT HUNT RD
MOUNT VERNON
OLD MILL RD
GRIST MILL WOODS WAY
MT VERNON MEMORIAL HWY
RT 235
VERNON VIEW DR
BUSHROD RD
GEORGE WASHINGTON MEMORIAL PKWY
MT VERNON RD
MT VERNON HOME
N

Legend

★ — **Terminal Stands**

RESTRICTIONS

NORTHBOUND

Boarding and alighting permitted at all stops in Fairfax County and the City of Alexandria.

Alighting Only - All stops in D.C.

SOUTHBOUND

Boarding Only - All stops in D.C.

Boarding and alighting permitted at all stops in the City of Alexandria and Fairfax County.

Guaranteed Ride Home

When you take Metrobus or Metrorail to work, you are eligible to participate in the free Commuter Connection Guaranteed Ride Home Program.

The program will get you home in the event of a personal emergency or unscheduled overtime.

To register and to receive program details, call Commuter Connection at 1-800-745-RIDE.

(2/97)

WMATA ©2014 For information regarding this map contact <R•A•D•S>.

11Y
Mt. Vernon Express Line

Effective Sunday, June 25, 2023

A partir del domingo, 25 de junio de 2023

Northbound To Potomac Park

Monday thru Friday — De Lunes a viernes

Route Number	Mt. Vernon Memorial Hwy. & Grist Mill Woods Way	Mt. Vernon Memorial Hwy. & Old Mill Rd.	Vernon View Dr. & Bushrod Rd.	George Washington Pkwy. & Alexandria Ave.	Hunting Point	Washington & King Sts.	Abingdon Dr. & Slaters Lane	14th & C Sts. SW	19th & Virginia Ave. NW (POTOMAC PARK)
AM Service — Servicio matutino									
11Y	5:49	5:54	6:01	6:13	6:20	6:24	6:31	6:41	6:59
11Y	6:13	6:18	6:25	6:37	6:44	6:48	6:55	7:05	7:23
11Y	6:37	6:42	6:49	7:01	7:08	7:12	7:19	7:29	7:47
11Y	7:01	7:06	7:13	7:25	7:32	7:36	7:43	7:53	8:11
11Y	7:25	7:30	7:37	7:49	7:56	8:00	8:07	8:17	8:35
11Y	7:49	7:54	8:01	8:13	8:20	8:24	8:31	8:45	9:06
11Y	8:13	8:19	8:26	8:35	8:41	8:46	8:52	9:06	9:27

On five Federal holidays, Juneteenth, Columbus Day, Veterans' Day, Martin Luther King, Jr. Day, and Presidents' Day, this route will have no service.

Esta ruta no prestará servicio durante los cinco días festivos de Juneteenth, Columbus Day, Veterans Day, Martin Luther King Jr. Day, y Presidents' Day.

Southbound To Mount Vernon

Monday thru Friday — De Lunes a viernes

Route Number	18th & C Sts. NW	14th & C Sts. SW	Abingdon Dr. & Slaters Lane	Washington & King Sts.	Hunting Point	George Washington Pkwy. & Alexandria Ave.	George Washington Pkwy. & Vernon View Dr.	Mt. Vernon Memorial Hwy. & Old Mill Rd.	Mt. Vernon Memorial Hwy. & Grist Mill Woods Way (MOUNT VERNON)
PM Service — Servicio vespertino									
11Y	4:00	4:18	4:29	4:35	4:41	4:48	4:58	5:04	5:09
11Y	4:24	4:42	4:53	4:59	5:05	5:12	5:22	5:28	5:33
11Y	4:48	5:06	5:17	5:23	5:29	5:36	5:46	5:52	5:57
11Y	5:12	5:30	5:41	5:47	5:53	6:00	6:10	6:16	6:21
11Y	5:36	5:57	6:10	6:17	6:23	6:29	6:40	6:45	6:50
11Y	6:00	6:21	6:34	6:41	6:47	6:53	7:04	7:09	7:14
11Y	6:30	6:48	6:59	7:06	7:12	7:18	7:28	7:33	7:39

On five Federal holidays, Juneteenth, Columbus Day, Veterans' Day, Martin Luther King, Jr. Day, and Presidents' Day, this route will have no service.

Esta ruta no prestará servicio durante los cinco días festivos de Juneteenth, Columbus Day, Veterans Day, Martin Luther King Jr. Day, y Presidents' Day.

How to use this timetable

- ➤ Use the map to find the stops closest to where you will get on and off the bus.
- ➤ Select the schedule (Weekday, Saturday, Sunday) for when you will travel. Along the top of the schedule, find the stop at or nearest the point where you will get on the bus. Follow that column down to the time you want to leave.
- ➤ Use the same method to find the times the bus is scheduled to arrive at the stop where you will get off the bus.
- ➤ If the bus stop is not listed, use the time shown for the bus stop before it as the time to wait at the stop.
- ➤ The end-of-the-line or last stop is listed in ALL CAPS on the schedule.

Cómo Usar este Horario

- ➤ Use este mapa para localizar las paradas más cercanas a donde se subirá y bajará del autobús.
- ➤ Seleccione el horario (Entre semana, sábado, domingo) de cuando viajará. A lo largo de la parte superior del horario, localice la parada o el punto más cercano a la parada en la que se subirá al autobús. Siga esa columna hacia abajo hasta la hora en la que desee salir.
- ➤ Utilice el mismo método para localizar las horas en que el autobús está programado para llegar a la parada en donde desea bajarse del autobús.
- ➤ Si la parada del autobús no está listada use la hora que se muestra en la parada anterior como la hora de espera en la parada.
- ➤ El final de la ruta o la última parada del autobús aparece en letras MAYÚSCULAS en el horario.

Washington Metropolitan Area Transit Authority

A District of Columbia,
Maryland and Virginia
Transit Partnership

English-Español

Effective 12-15-24

16A,C,E

PikeRide COLUMBIA PIKE

Columbia Pike Line

metrobus

Serves these locations-
Brinda servicio a estas ubicaciones

- ● **Annandale (16A)**
- ● **Culmore (16C,E)**
- ● **Bailey's Crossroads**
- ● **Pentagon City station (16E)**
- ● **Pentagon station**
- ● **Franklin Square (16E Only)**

LIMITED STOPS ON COLUMBIA PIKE IN ARLINGTON FOR 16A & 16C

4712
metrobus
METROBUS

www.wmata.com
Information Anytime 202-637-7000 TTY 202-962-2033

16

A,C,E - Columbia Pike Line

Effective Sunday, December 15, 2024

A partir del domingo, 15 de deciembre de 2024

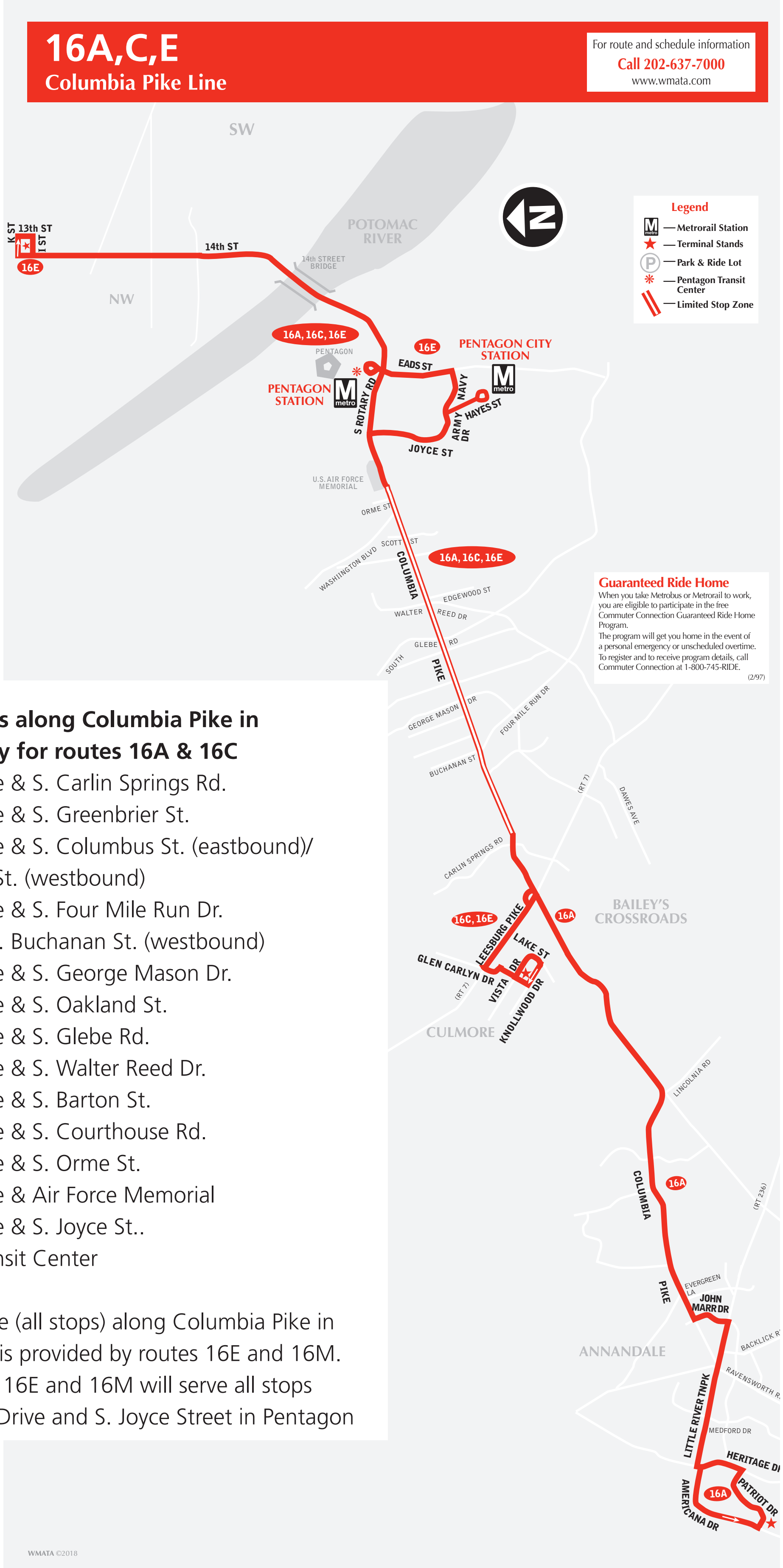
16A,C,E
Columbia Pike Line
For route and schedule information
Call 202-637-7000
www.wmata.com
Legend
Metrorail Station
Terminal Stands
Park & Ride Lot
Pentagon Transit Center
Limited Stop Zone
SW
NW
POTOMAC RIVER
K ST
13th ST
I ST
16E
14th ST
14th STREET BRIDGE
16A, 16C, 16E
PENTAGON
PENTAGON STATION
S ROTARY RD
16E
PENTAGON CITY STATION
EADS ST
NAVY
ARMY DR
HAYES ST
JOYCE ST
U.S. AIR FORCE MEMORIAL
ORME ST
SCOTT ST
WASHINGTON BLVD
16A, 16C, 16E
COLUMBIA
EDGEWOOD ST
WALTER REED DR
GLEBE RD
SOUTH
PIKE
GEORGE MASON DR
FOUR MILE RUN DR
BUCHANAN ST
(RT 7)
DAWES AVE
CARLIN SPRINGS RD
BAILEY'S CROSSROADS
16C, 16E
16A
LEESBURG PIKE
LAKE ST
GLEN CARLYN DR
VISTA DR
(RT 7)
KNOLLWOOD DR
CULMORE
LINCOLNIA RD
COLUMBIA
16A
(RT 236)
PIKE
EVERGREEN LA
JOHN MARR DR
BACKLICK R
ANNANDALE
RAVENSWORTH R
LITTLE RIVER TNPK
MEDFORD DR
HERITAGE DI
PATRIOT DR
16A
AMERICANA DR
WMATA ©2018

Guaranteed Ride Home

When you take Metrobus or Metrorail to work, you are eligible to participate in the free Commuter Connection Guaranteed Ride Home Program.

The program will get you home in the event of a personal emergency or unscheduled overtime.

To register and to receive program details, call Commuter Connection at 1-800-745-RIDE.

(2/97)

Designated stops along Columbia Pike in Arlington County for routes 16A & 16C

1. Columbia Pike & S. Carlin Springs Rd.
2. Columbia Pike & S. Greenbrier St.
3. Columbia Pike & S. Columbus St. (eastbound)/ S. Dinwiddie St. (westbound)
4. Columbia Pike & S. Four Mile Run Dr. (eastbound)/S. Buchanan St. (westbound)
5. Columbia Pike & S. George Mason Dr.
6. Columbia Pike & S. Oakland St.
7. Columbia Pike & S. Glebe Rd.
8. Columbia Pike & S. Walter Reed Dr.
9. Columbia Pike & S. Barton St.
10. Columbia Pike & S. Courthouse Rd.
11. Columbia Pike & S. Orme St.
12. Columbia Pike & Air Force Memorial
13. Columbia Pike & S. Joyce St..
14. Pentagon Transit Center

Note: Local service (all stops) along Columbia Pike in Arlington County is provided by routes 16E and 16M. Routes 16A, 16C, 16E and 16M will serve all stops along Army Navy Drive and S. Joyce Street in Pentagon City.

16

A,C,E - Columbia Pike Line

Effective Sunday, December 15, 2024

A partir del domingo, 15 de deciembre de 2024

► Eastbound To Pentagon station/Franklin Square

Monday thru Friday — De Lunes a viernes

Route Number	Patriot & Americana Drs.	John Marr Dr. & Columbia Pike	Glen Carlyn & Vista Drs.	Columbia Pike & Carlin Springs Rd.	Columbia Pike & Four Mile Run Dr.	Columbia Pike & Orme St.	S. Hayes & 12th Sts. (Pentagon City) M	PENTAGON M	K & 13th Sts. NW (FRANKLIN SQ)
AM Service — Servicio matutino									
16C	-	-	4:33	4:40	4:46	4:53	-	4:57	-
16C	-	-	5:03	5:10	5:16	5:23	-	5:27	-
16C	-	-	5:33	5:40	5:46	5:53	-	5:57	-
16A	5:37	5:47	-	6:00	6:06	6:13	-	6:17	-
16C	-	-	6:07	6:15	6:22	6:31	-	6:36	-
16A	6:06	6:16	-	6:30	6:37	6:46	-	6:51	-
16C	-	-	6:37	6:45	6:52	7:01	-	7:06	-
16A	6:36	6:46	-	7:00	7:07	7:16	-	7:21	-
16C	-	-	7:06	7:15	7:23	7:34	-	7:39	-
16A	7:04	7:15	-	7:30	7:38	7:49	-	7:54	-
16C	-	-	7:36	7:45	7:53	8:04	-	8:09	-
16A	7:34	7:45	-	8:00	8:08	8:19	-	8:24	-
16C	-	-	8:06	8:15	8:23	8:34	-	8:39	-
16A	8:04	8:15	-	8:30	8:38	8:49	-	8:54	-
16C	-	-	8:36	8:45	8:53	9:04	-	9:09	-
16A	8:34	8:45	-	9:00	9:08	9:19	-	9:24	-
16C	-	-	9:06	9:15	9:23	9:34	-	9:39	-
16A	9:03	9:16	-	9:30	9:36	9:45	-	9:49	-
16C	-	-	9:36	9:45	9:51	10:00	-	10:04	-
16A	9:33	9:46	-	10:00	10:06	10:15	-	10:19	-
16C	-	-	10:06	10:15	10:21	10:30	-	10:34	-
16A	10:03	10:16	-	10:30	10:36	10:45	-	10:49	-
16C	-	-	10:36	10:45	10:51	11:00	-	11:04	-
16A	10:33	10:46	-	11:00	11:06	11:15	-	11:19	-
16C	-	-	11:06	11:15	11:21	11:30	-	11:34	-
16A	11:03	11:16	-	11:30	11:36	11:45	-	11:49	-
16C	-	-	11:36	11:45	11:51	12:00	-	12:04	-
16A	11:33	11:46	-	12:00	12:06	12:15	-	12:19	-

16

A,C,E - Columbia Pike Line

Effective Sunday, December 15, 2024

A partir del domingo, 15 de deciembre de 2024

Eastbound To Pentagon station/Franklin Square

Monday thru Friday — De Lunes a viernes

Route Number	Patriot & Americana Drs.	John Marr Dr. & Columbia Pike	Glen Carlyn & Vista Drs.	Columbia Pike & Carlin Springs Rd.	Columbia Pike & Four Mile Run Dr.	Columbia Pike & Orme St.	S. Hayes & 12th Sts. (Pentagon City)	PENTAGON	K & 13th Sts. NW (FRANKLIN SQ)
PM Service — Servicio vespertino									
16C	-	-	12:06	12:15	12:21	12:31	-	12:35	-
16A	12:02	12:16	-	12:30	12:36	12:46	-	12:50	-
16C	-	-	12:36	12:45	12:51	1:01	-	1:05	-
16A	12:32	12:46	-	1:00	1:06	1:16	-	1:20	-
16C	-	-	1:06	1:15	1:21	1:31	-	1:35	-
16A	1:02	1:16	-	1:30	1:36	1:46	-	1:50	-
16C	-	-	1:36	1:45	1:51	2:01	-	2:05	-
16A	1:32	1:46	-	2:00	2:06	2:16	-	2:20	-
16C	-	-	2:06	2:15	2:21	2:31	-	2:35	-
16A	2:02	2:16	-	2:30	2:36	2:46	-	2:50	-
16C	-	-	2:35	2:45	2:52	3:02	-	3:08	-
16A	2:31	2:45	-	3:00	3:07	3:17	-	3:23	-
16C	-	-	3:05	3:15	3:22	3:32	-	3:38	-
16A	3:01	3:15	-	3:30	3:37	3:47	-	3:53	-
16C	-	-	3:35	3:45	3:52	4:02	-	4:08	-
16A	3:31	3:45	-	4:00	4:07	4:17	-	4:23	-
16C	-	-	4:05	4:15	4:22	4:32	-	4:38	-
16A	4:01	4:15	-	4:30	4:37	4:47	-	4:53	-
16C	-	-	4:35	4:45	4:52	5:02	-	5:08	-
16A	4:31	4:45	-	5:00	5:07	5:17	-	5:23	-
16C	-	-	5:05	5:15	5:23	5:33	-	5:39	-
16A	5:00	5:15	-	5:30	5:38	5:48	-	5:54	-
16C	-	-	5:35	5:45	5:53	6:03	-	6:09	-
16A	5:30	5:45	-	6:00	6:08	6:18	-	6:24	-
16C	-	-	6:05	6:15	6:22	6:31	-	6:35	-
16A	6:02	6:16	-	6:30	6:37	6:46	-	6:50	-
16C	-	-	6:35	6:45	6:52	7:01	-	7:05	-
16A	6:32	6:46	-	7:00	7:07	7:16	-	7:20	-
16C	-	-	7:05	7:15	7:22	7:31	-	7:35	-
16A	7:02	7:16	-	7:30	7:37	7:46	-	7:50	-
16C	-	-	7:36	7:45	7:51	8:00	-	8:04	-
16A	7:35	7:47	-	8:00	8:06	8:15	-	8:19	-
16C	-	-	8:06	8:15	8:21	8:30	-	8:34	-
16A	8:05	8:17	-	8:30	8:36	8:45	-	8:49	-
16C	-	-	8:36	8:45	8:51	9:00	-	9:04	-
16A	8:35	8:47	-	9:00	9:06	9:15	-	9:19	-
16C	-	-	9:07	9:15	9:21	9:29	-	9:33	-
16A	9:06	9:17	-	9:30	9:36	9:44	-	9:48	-
16C	-	-	9:37	9:45	9:51	9:59	-	10:03	-
16C	-	-	10:07	10:15	10:21	10:29	-	10:33	-
16A	10:06	10:17	-	10:30	10:36	10:44	-	10:48	-
16E	-	-	10:37	10:45	10:50	10:57	11:03	11:09	11:21
16E	-	-	11:07	11:15	11:20	11:27	11:33	11:39	11:51
16A	11:10	11:18	-	11:30	11:35	11:42	-	11:46	-
16E	-	-	11:37	11:45	11:50	11:57	12:03	12:09	12:21
After Midnight Service — Servicio después de la medianoche									
16E	-	-	12:07	12:15	12:20	12:27	12:33	12:39	12:51
16E	-	-	12:37	12:45	12:50	12:57	1:03	1:09	1:21
16E	-	-	1:07	1:15	1:20	1:27	1:33	1:39	1:51
16E	-	-	1:37	1:45	1:50	1:57	2:03	2:09	2:21
16E	-	-	2:00	2:08	2:13	2:20	2:26	2:32	2:44

16

A,C,E - Columbia Pike Line

Effective Sunday, December 15, 2024

A partir del domingo, 15 de deciembre de 2024

Westbound To Culmore/Annandale

Monday thru Friday — De Lunes a viernes

Route Number	K & 13th Sts. NW (Franklin Sq)	Pentagon	S. Hayes & 12th Sts. (Pentagon City)	Columbia Pike & Orme St.	Columbia Pike & Walter Reed Dr.	Columbia Pike & Carlin Springs Rd.	Glen Carlyn & Vista Drs. (CULMORE)	John Marr Dr. & Columbia Pike	Patriot & Americana Drs. (ANNANDALE)
AM Service — Servicio matutino									
16A	-	6:00	-	6:09	6:17	6:24	-	6:37	6:48
16C	-	6:15	-	6:24	6:32	6:39	6:49	-	-
16A	-	6:30	-	6:40	6:49	6:56	-	7:09	7:23
16C	-	6:45	-	6:55	7:04	7:11	7:21	-	-
16A	-	7:00	-	7:10	7:19	7:26	-	7:39	7:53
16C	-	7:15	-	7:25	7:34	7:41	7:51	-	-
16A	-	7:30	-	7:40	7:50	7:57	-	8:11	8:22
16C	-	7:45	-	7:55	8:05	8:12	8:22	-	-
16A	-	8:00	-	8:10	8:20	8:27	-	8:41	8:52
16C	-	8:15	-	8:25	8:35	8:42	8:52	-	-
16A	-	8:30	-	8:40	8:50	8:57	-	9:11	9:22
16C	-	8:45	-	8:55	9:05	9:12	9:22	-	-
16A	-	9:00	-	9:10	9:19	9:26	-	9:40	9:51
16C	-	9:15	-	9:25	9:34	9:41	9:51	-	-
16A	-	9:30	-	9:40	9:49	9:56	-	10:10	10:21
16C	-	9:45	-	9:55	10:04	10:11	10:21	-	-
16A	-	10:00	-	10:10	10:19	10:26	-	10:40	10:51
16C	-	10:15	-	10:25	10:34	10:41	10:51	-	-
16A	-	10:30	-	10:40	10:49	10:56	-	11:10	11:21
16C	-	10:45	-	10:55	11:04	11:11	11:21	-	-
16A	-	11:00	-	11:10	11:19	11:26	-	11:40	11:51
16C	-	11:15	-	11:25	11:34	11:41	11:51	-	-
16A	-	11:30	-	11:39	11:50	11:57	-	12:11	12:23
16C	-	11:45	-	11:54	12:05	12:12	12:22	-	-

16

A,C,E - Columbia Pike Line

Effective Sunday, December 15, 2024

A partir del domingo, 15 de deciembre de 2024

Westbound To Culmore/Annandale

Monday thru Friday — De Lunes a viernes

Route Number	K & 13th Sts. NW (Franklin Sq)	Pentagon	S. Hayes & 12th Sts. (Pentagon City)	Columbia Pike & Orme St.	Columbia Pike & Walter Reed Dr.	Columbia Pike & Carlin Springs Rd.	Glen Carlyn & Vista Drs. (CULMORE)	John Marr Dr. & Columbia Pike	Patriot & Americana Drs. (ANNANDALE)
PM Service — Servicio vespertino									
16A	-	12:00	-	12:09	12:20	12:27	-	12:41	12:53
16C	-	12:15	-	12:24	12:35	12:42	12:52	-	-
16A	-	12:30	-	12:39	12:50	12:57	-	1:11	1:23
16C	-	12:45	-	12:54	1:05	1:12	1:22	-	-
16A	-	1:00	-	1:09	1:20	1:27	-	1:41	1:53
16C	-	1:15	-	1:24	1:35	1:42	1:52	-	-
16A	-	1:30	-	1:39	1:50	1:57	-	2:11	2:23
16C	-	1:45	-	1:54	2:05	2:12	2:22	-	-
16A	-	2:00	-	2:10	2:21	2:29	-	2:44	2:57
16C	-	2:15	-	2:25	2:36	2:44	2:56	-	-
16A	-	2:30	-	2:40	2:51	2:59	-	3:14	3:27
16C	-	2:45	-	2:55	3:06	3:14	3:26	-	-
16A	-	3:00	-	3:10	3:21	3:29	-	3:44	3:57
16C	-	3:15	-	3:25	3:36	3:44	3:56	-	-
16A	-	3:30	-	3:40	3:51	3:59	-	4:14	4:27
16C	-	3:45	-	3:55	4:06	4:14	4:26	-	-
16A	-	4:00	-	4:12	4:24	4:32	-	4:49	5:03
16C	-	4:15	-	4:27	4:39	4:47	4:59	-	-
16A	-	4:30	-	4:42	4:54	5:02	-	5:19	5:33
16C	-	4:45	-	4:57	5:09	5:17	5:29	-	-
16A	-	5:00	-	5:13	5:26	5:34	-	5:50	6:04
16C	-	5:15	-	5:28	5:41	5:49	6:01	-	-
16A	-	5:30	-	5:43	5:56	6:04	-	6:20	6:34
16C	-	5:45	-	5:58	6:11	6:19	6:31	-	-
16A	-	6:00	-	6:11	6:23	6:30	-	6:44	6:57
16C	-	6:15	-	6:26	6:38	6:45	6:56	-	-
16A	-	6:30	-	6:40	6:51	6:58	-	7:11	7:23
16C	-	6:45	-	6:55	7:06	7:13	7:23	-	-
16A	-	7:00	-	7:10	7:21	7:28	-	7:41	7:53
16C	-	7:15	-	7:25	7:36	7:43	7:53	-	-
16A	-	7:30	-	7:39	7:48	7:55	-	8:07	8:18
16C	-	7:45	-	7:54	8:03	8:10	8:19	-	-
16A	-	8:00	-	8:09	8:18	8:25	-	8:37	8:48
16C	-	8:15	-	8:24	8:33	8:40	8:49	-	-
16A	-	8:30	-	8:39	8:48	8:55	-	9:07	9:18
16C	-	8:45	-	8:54	9:03	9:10	9:19	-	-
16A	-	9:00	-	9:09	9:18	9:25	-	9:37	9:48
16C	-	9:15	-	9:24	9:33	9:40	9:49	-	-
16C	-	9:45	-	9:54	10:03	10:10	10:19	-	-
16A	-	10:00	-	10:09	10:18	10:24	-	10:35	10:43
16C	-	10:15	-	10:24	10:33	10:39	10:47	-	-
16E	10:33	10:45	10:51	10:57	11:06	11:12	11:20	-	-
16A	-	11:00	-	11:09	11:18	11:24	-	11:35	11:43
16E	11:03	11:15	11:21	11:27	11:36	11:42	11:50	-	-
16E	11:33	11:45	11:51	11:57	12:06	12:12	12:20	-	-
After Midnight Service — Servicio después de la medianoche									
16A	-	12:00	-	12:09	12:18	12:24	-	12:35	12:43
16E	12:00	12:12	12:18	12:24	12:33	12:39	12:47	-	-
16E	12:30	12:42	12:48	12:54	1:02	1:08	1:16	-	-
16E	1:00	1:12	1:18	1:24	1:32	1:38	1:46	-	-
16E	1:30	1:42	1:48	1:54	2:02	2:08	2:16	-	-
16E	2:00	2:12	2:18	2:24	2:32	2:38	2:46	-	-

Eastbound To Pentagon station/Franklin Square

Saturday — Sábados

Route Number	Patriot & Americana Drs.	John Marr Dr. & Columbia Pike	Glen Carlyn & Vista Drs.	Columbia Pike & Carlin Springs Rd.	Columbia Pike & Four Mile Run Dr.	Columbia Pike & Orme St.	S. Hayes & 12th Sts. (Pentagon City)	PENTAGON	K & 13th Sts. NW (FRANKLIN SQ)
AM Service — Servicio matutino									
16E	-	-	5:06	5:15	5:21	5:27	5:33	5:39	5:51
16E	-	-	5:36	5:45	5:51	5:57	6:03	6:09	6:21
16E	-	-	6:06	6:15	6:21	6:27	6:33	6:39	6:51
16A	6:05	6:16	-	6:30	6:36	6:42	-	6:47	-
16E	-	-	6:36	6:45	6:51	6:57	7:03	7:09	7:21
16A	6:35	6:46	-	7:00	7:06	7:12	-	7:17	-
16C	-	-	7:06	7:15	7:21	7:27	-	7:32	-
16A	7:04	7:16	-	7:30	7:36	7:44	-	7:48	-
16C	-	-	7:36	7:45	7:51	7:59	-	8:03	-
16A	7:34	7:46	-	8:00	8:06	8:14	-	8:18	-
16C	-	-	8:06	8:15	8:21	8:29	-	8:33	-
16A	8:04	8:16	-	8:30	8:36	8:44	-	8:48	-
16C	-	-	8:36	8:45	8:51	8:59	-	9:03	-
16A	8:34	8:46	-	9:00	9:06	9:14	-	9:18	-
16C	-	-	9:06	9:15	9:21	9:29	-	9:33	-
16A	9:04	9:16	-	9:30	9:36	9:44	-	9:48	-
16C	-	-	9:36	9:45	9:52	10:00	-	10:04	-
16A	9:32	9:46	-	10:00	10:07	10:15	-	10:19	-
16C	-	-	10:06	10:15	10:22	10:30	-	10:34	-
16A	10:02	10:16	-	10:30	10:37	10:45	-	10:49	-
16C	-	-	10:36	10:45	10:52	11:00	-	11:04	-
16A	10:32	10:46	-	11:00	11:07	11:15	-	11:19	-
16C	-	-	11:06	11:15	11:22	11:30	-	11:34	-
16A	11:02	11:16	-	11:30	11:37	11:45	-	11:49	-
16C	-	-	11:36	11:45	11:52	12:00	-	12:04	-
16A	11:32	11:46	-	12:00	12:07	12:16	-	12:20	-

On five Federal holidays, Juneteenth, Columbus Day, Veterans' Day, Martin Luther King, Jr. Day, and Presidents' Day, the Saturday schedule will be in effect.

Metrobus proveerá servicio con horario de sábado durante los cinco días festivos de Juneteenth, Columbus Day, Veterans Day, Martin Luther King Jr. Day, y Presidents' Day.

Eastbound To Pentagon station/Franklin Square

Saturday — Sábados

Route Number	Patriot & Americana Drs.	John Marr Dr. & Columbia Pike	Glen Carlyn & Vista Drs.	Columbia Pike & Carlin Springs Rd.	Columbia Pike & Four Mile Run Dr.	Columbia Pike & Orme St.	S. Hayes & 12th Sts. (Pentagon City) M metro	PENTAGON M metro	K & 13th Sts. NW (FRANKLIN SQ)
PM Service — Servicio vespertino									
16C	-	-	12:04	12:15	12:22	12:31	-	12:35	-
16A	12:02	12:16	-	12:30	12:37	12:46	-	12:50	-
16C	-	-	12:34	12:45	12:52	1:01	-	1:05	-
16A	12:32	12:46	-	1:00	1:07	1:16	-	1:20	-
16C	-	-	1:04	1:15	1:22	1:31	-	1:35	-
16A	1:02	1:16	-	1:30	1:37	1:46	-	1:50	-
16C	-	-	1:34	1:45	1:52	2:01	-	2:05	-
16A	1:32	1:46	-	2:00	2:07	2:16	-	2:20	-
16C	-	-	2:04	2:15	2:22	2:31	-	2:35	-
16A	2:02	2:16	-	2:30	2:37	2:46	-	2:50	-
16C	-	-	2:34	2:45	2:52	3:01	-	3:05	-
16A	2:32	2:46	-	3:00	3:07	3:16	-	3:20	-
16C	-	-	3:04	3:15	3:22	3:31	-	3:35	-
16A	3:02	3:16	-	3:30	3:37	3:46	-	3:50	-
16C	-	-	3:34	3:45	3:52	4:01	-	4:05	-
16A	3:32	3:46	-	4:00	4:07	4:16	-	4:20	-
16C	-	-	4:04	4:15	4:22	4:31	-	4:35	-
16A	4:02	4:16	-	4:30	4:36	4:44	-	4:48	-
16C	-	-	4:35	4:45	4:51	4:59	-	5:03	-
16A	4:32	4:46	-	5:00	5:06	5:14	-	5:18	-
16C	-	-	5:05	5:15	5:21	5:29	-	5:33	-
16A	5:02	5:16	-	5:30	5:36	5:44	-	5:48	-
16C	-	-	5:35	5:45	5:51	5:59	-	6:03	-
16A	5:32	5:46	-	6:00	6:06	6:14	-	6:18	-
16C	-	-	6:05	6:15	6:21	6:29	-	6:33	-
16A	6:02	6:16	-	6:30	6:36	6:44	-	6:48	-
16C	-	-	6:35	6:45	6:51	6:59	-	7:03	-
16A	6:32	6:46	-	7:00	7:06	7:14	-	7:18	-
16C	-	-	7:05	7:15	7:21	7:29	-	7:33	-
16A	7:06	7:17	-	7:30	7:36	7:43	-	7:47	-
16C	-	-	7:37	7:45	7:51	7:58	-	8:02	-
16A	7:36	7:47	-	8:00	8:06	8:13	-	8:17	-
16C	-	-	8:07	8:15	8:21	8:28	-	8:32	-
16A	8:06	8:17	-	8:30	8:36	8:43	-	8:47	-
16C	-	-	8:37	8:45	8:51	8:58	-	9:02	-
16A	8:36	8:47	-	9:00	9:06	9:13	-	9:17	-
16C	-	-	9:07	9:15	9:21	9:28	-	9:32	-
16A	9:06	9:17	-	9:30	9:36	9:43	-	9:47	-
16C	-	-	9:37	9:45	9:51	9:58	-	10:02	-
16A	9:36	9:47	-	10:00	10:06	10:13	-	10:17	-
16C	-	-	10:07	10:15	10:21	10:28	-	10:32	-
16A	10:06	10:17	-	10:30	10:36	10:43	-	10:47	-
16E	-	-	10:37	10:45	10:51	10:58	11:04	11:10	11:22
16E	-	-	11:07	11:15	11:21	11:28	11:34	11:40	11:52
16A	11:06	11:17	-	11:30	11:36	11:43	-	11:47	-
16E	-	-	11:37	11:45	11:51	11:57	12:03	12:09	12:21
After Midnight Service — Servicio después de la medianoche									
16E	-	-	12:07	12:15	12:21	12:27	12:33	12:39	12:51
16E	-	-	12:37	12:45	12:51	12:57	1:03	1:09	1:21
16E	-	-	1:07	1:15	1:21	1:27	1:33	1:39	1:51
16E	-	-	1:37	1:45	1:51	1:57	2:03	2:09	2:21
16E	-	-	2:00	2:08	2:14	2:20	2:26	2:32	2:44

On five Federal holidays, Juneteenth, Columbus Day, Veterans' Day, Martin Luther King, Jr. Day, and Presidents' Day, the Saturday schedule will be in effect.

Metrobus proveerá servicio con horario de sábado durante los cinco días festivos de Juneteenth, Columbus Day, Veterans Day, Martin Luther King Jr. Day, y Presidents' Day.

16

A,C,E - Columbia Pike Line

Effective Sunday, December 15, 2024

A partir del domingo, 15 de deciembre de 2024

Westbound To Culmore/Annandale

Saturday — Sábados

Route Number	K & 13th Sts. NW (Franklin Sq)	Pentagon	S. Hayes & 12th Sts. (Pentagon City)	Columbia Pike & Orme St.	Columbia Pike & Walter Reed Dr.	Columbia Pike & Carlin Springs Rd.	Glen Carlyn & Vista Drs. (CULMORE)	John Marr Dr. & Columbia Pike	Patriot & Americana Drs. (ANNANDALE)
AM Service — Servicio matutino									
16A	-	6:00	-	6:08	6:14	6:20	-	6:33	6:42
16E	6:03	6:15	6:21	6:27	6:33	6:39	6:47	-	-
16A	-	6:30	-	6:38	6:44	6:50	-	7:03	7:12
16E	6:33	6:45	6:51	6:57	7:03	7:09	7:17	-	-
16A	-	7:00	-	7:08	7:14	7:20	-	7:33	7:42
16E	7:03	7:15	7:21	7:27	7:33	7:39	7:47	-	-
16A	-	7:30	-	7:39	7:46	7:53	-	8:07	8:17
16C	-	7:45	-	7:54	8:01	8:08	8:17	-	-
16A	-	8:00	-	8:09	8:16	8:23	-	8:37	8:47
16C	-	8:15	-	8:24	8:31	8:38	8:47	-	-
16A	-	8:30	-	8:39	8:46	8:53	-	9:07	9:17
16C	-	8:45	-	8:54	9:01	9:08	9:17	-	-
16A	-	9:00	-	9:10	9:19	9:27	-	9:41	9:52
16C	-	9:15	-	9:25	9:34	9:42	9:53	-	-
16A	-	9:30	-	9:40	9:49	9:57	-	10:11	10:22
16C	-	9:45	-	9:55	10:04	10:12	10:23	-	-
16A	-	10:00	-	10:10	10:19	10:27	-	10:41	10:52
16C	-	10:15	-	10:25	10:34	10:42	10:53	-	-
16A	-	10:30	-	10:40	10:49	10:57	-	11:11	11:22
16C	-	10:45	-	10:55	11:04	11:12	11:23	-	-
16A	-	11:00	-	11:10	11:19	11:27	-	11:41	11:52
16C	-	11:15	-	11:25	11:34	11:42	11:53	-	-
16A	-	11:30	-	11:40	11:49	11:57	-	12:11	12:22
16C	-	11:45	-	11:55	12:04	12:12	12:23	-	-

On five Federal holidays, Juneteenth, Columbus Day, Veterans' Day, Martin Luther King, Jr. Day, and Presidents' Day, the Saturday schedule will be in effect.

Metrobus proveerá servicio con horario de sábado durante los cinco días festivos de Juneteenth, Columbus Day, Veterans Day, Martin Luther King Jr. Day, y Presidents' Day.

16

A,C,E - Columbia Pike Line

Effective Sunday, December 15, 2024

A partir del domingo, 15 de deciembre de 2024

Westbound To Culmore/Annandale

Saturday — Sábados

Route Number	K & 13th Sts. NW (Franklin Sq)	Pentagon	S. Hayes & 12th Sts. (Pentagon City)	Columbia Pike & Orme St.	Columbia Pike & Walter Reed Dr.	Columbia Pike & Carlin Springs Rd.	Glen Carlyn & Vista Drs. (CULMORE)	John Marr Dr. & Columbia Pike	Patriot & Americana Drs. (ANNANDALE)
PM Service — Servicio vespertino									
16A	-	12:00	-	12:10	12:20	12:28	-	12:42	12:54
16C	-	12:15	-	12:25	12:35	12:43	12:55	-	-
16A	-	12:30	-	12:40	12:50	12:58	-	1:12	1:24
16C	-	12:45	-	12:55	1:05	1:13	1:25	-	-
16A	-	1:00	-	1:10	1:20	1:28	-	1:42	1:54
16C	-	1:15	-	1:25	1:35	1:43	1:55	-	-
16A	-	1:30	-	1:40	1:50	1:58	-	2:12	2:24
16C	-	1:45	-	1:55	2:05	2:13	2:25	-	-
16A	-	2:00	-	2:10	2:20	2:28	-	2:42	2:54
16C	-	2:15	-	2:25	2:35	2:43	2:55	-	-
16A	-	2:30	-	2:40	2:50	2:58	-	3:12	3:24
16C	-	2:45	-	2:55	3:04	3:12	3:25	-	-
16A	-	3:00	-	3:10	3:19	3:27	-	3:41	3:54
16C	-	3:15	-	3:25	3:34	3:42	3:55	-	-
16A	-	3:30	-	3:40	3:49	3:57	-	4:11	4:24
16C	-	3:45	-	3:55	4:04	4:12	4:25	-	-
16A	-	4:00	-	4:10	4:19	4:27	-	4:41	4:54
16C	-	4:15	-	4:25	4:34	4:42	4:55	-	-
16A	-	4:30	-	4:40	4:49	4:57	-	5:11	5:24
16C	-	4:45	-	4:55	5:04	5:12	5:25	-	-
16A	-	5:00	-	5:10	5:19	5:27	-	5:41	5:54
16C	-	5:15	-	5:25	5:34	5:42	5:55	-	-
16A	-	5:30	-	5:40	5:49	5:57	-	6:11	6:24
16C	-	5:45	-	5:54	6:02	6:09	6:20	-	-
16A	-	6:00	-	6:09	6:17	6:24	-	6:37	6:49
16C	-	6:15	-	6:24	6:32	6:39	6:50	-	-
16A	-	6:30	-	6:39	6:47	6:54	-	7:07	7:19
16C	-	6:45	-	6:54	7:02	7:09	7:20	-	-
16A	-	7:00	-	7:09	7:17	7:24	-	7:37	7:49
16C	-	7:15	-	7:24	7:32	7:39	7:50	-	-
16A	-	7:30	-	7:39	7:47	7:54	-	8:07	8:19
16C	-	7:45	-	7:54	8:02	8:09	8:20	-	-
16A	-	8:00	-	8:09	8:16	8:22	-	8:35	8:44
16C	-	8:15	-	8:24	8:31	8:37	8:46	-	-
16A	-	8:30	-	8:39	8:46	8:52	-	9:05	9:14
16C	-	8:45	-	8:54	9:01	9:07	9:16	-	-
16A	-	9:00	-	9:09	9:16	9:22	-	9:35	9:44
16C	-	9:15	-	9:24	9:31	9:37	9:46	-	-
16C	-	9:45	-	9:54	10:01	10:07	10:16	-	-
16A	-	10:00	-	10:09	10:16	10:22	-	10:35	10:44
16C	-	10:15	-	10:24	10:31	10:37	10:46	-	-
16E	10:33	10:45	10:51	10:57	11:04	11:10	11:19	-	-
16A	-	11:00	-	11:09	11:16	11:22	-	11:35	11:44
16E	11:03	11:15	11:21	11:27	11:34	11:40	11:49	-	-
16E	11:33	11:45	11:51	11:57	12:04	12:10	12:19	-	-
After Midnight Service — Servicio después de la medianoche									
16A	-	12:00	-	12:09	12:16	12:22	-	12:35	12:44
16E	12:00	12:12	12:18	12:24	12:31	12:37	12:46	-	-
16E	12:30	12:42	12:48	12:54	1:00	1:06	1:15	-	-
16E	1:00	1:12	1:18	1:24	1:30	1:36	1:45	-	-
16E	1:30	1:42	1:48	1:54	2:00	2:06	2:15	-	-
16E	2:00	2:12	2:18	2:24	2:30	2:36	2:45	-	-

On five Federal holidays, Juneteenth, Columbus Day, Veterans' Day, Martin Luther King, Jr. Day, and Presidents' Day, the Saturday schedule will be in effect.

Metrobus proveerá servicio con horario de sábado durante los cinco días festivos de Juneteenth, Columbus Day, Veterans Day, Martin Luther King Jr. Day, y Presidents' Day.

16

Effective Sunday, December 15, 2024

A partir del domingo, 15 de deciembre de 2024

A,C,E - Columbia Pike Line

▶ Eastbound To Pentagon station/Franklin Square

Sunday — Domingos

Route Number	Patriot & Americana Drs.	John Marr Dr. & Columbia Pike	Glen Carlyn & Vista Drs.	Columbia Pike & Carlin Springs Rd.	Columbia Pike & Four Mile Run Dr.	Columbia Pike & Orme St.	S. Hayes & 12th Sts. (Pentagon City)	PENTAGON	K & 13th Sts. NW (FRANKLIN SQ)
AM Service — Servicio matutino									
16E	-	-	6:07	6:15	6:21	6:28	6:34	6:40	6:52
16A	6:06	6:17	-	6:30	6:36	6:43	-	6:48	-
16E	-	-	6:37	6:45	6:51	6:58	7:04	7:10	7:22
16E	-	-	7:07	7:15	7:21	7:28	7:34	7:40	7:52
16A	7:06	7:17	-	7:30	7:36	7:43	-	7:48	-
16E	-	-	7:37	7:45	7:51	7:58	8:04	8:10	8:22
16C	-	-	8:07	8:15	8:21	8:28	-	8:33	-
16A	8:06	8:17	-	8:30	8:36	8:43	-	8:48	-
16C	-	-	8:37	8:45	8:51	8:58	-	9:03	-
16C	-	-	9:05	9:15	9:22	9:30	-	9:35	-
16A	9:03	9:16	-	9:30	9:37	9:45	-	9:50	-
16C	-	-	9:35	9:45	9:52	10:00	-	10:05	-
16C	-	-	10:05	10:15	10:22	10:30	-	10:35	-
16A	10:03	10:16	-	10:30	10:37	10:45	-	10:50	-
16C	-	-	10:35	10:45	10:52	11:00	-	11:05	-
16C	-	-	11:05	11:15	11:22	11:30	-	11:35	-
16A	11:03	11:16	-	11:30	11:37	11:45	-	11:50	-
16C	-	-	11:33	11:45	11:52	12:01	-	12:06	-
PM Service — Servicio vespertino									
16C	-	-	12:03	12:15	12:22	12:31	-	12:36	-
16A	12:02	12:16	-	12:30	12:37	12:46	-	12:51	-
16C	-	-	12:33	12:45	12:52	1:01	-	1:06	-
16C	-	-	1:03	1:15	1:22	1:31	-	1:36	-
16A	1:02	1:16	-	1:30	1:37	1:46	-	1:51	-
16C	-	-	1:33	1:45	1:52	2:01	-	2:06	-
16C	-	-	2:03	2:15	2:22	2:31	-	2:36	-
16A	2:02	2:16	-	2:30	2:37	2:46	-	2:51	-
16C	-	-	2:34	2:45	2:52	3:00	-	3:04	-
16C	-	-	3:04	3:15	3:22	3:30	-	3:34	-
16A	3:03	3:16	-	3:30	3:37	3:45	-	3:49	-
16C	-	-	3:34	3:45	3:52	4:00	-	4:04	-
16C	-	-	4:04	4:15	4:22	4:30	-	4:34	-
16A	4:03	4:16	-	4:30	4:37	4:45	-	4:49	-
16C	-	-	4:34	4:45	4:52	5:00	-	5:04	-
16C	-	-	5:04	5:15	5:22	5:30	-	5:34	-
16A	5:03	5:16	-	5:30	5:37	5:45	-	5:49	-
16C	-	-	5:34	5:45	5:52	6:00	-	6:04	-
16C	-	-	6:04	6:15	6:22	6:30	-	6:34	-
16A	6:03	6:16	-	6:30	6:37	6:45	-	6:49	-
16C	-	-	6:37	6:45	6:51	6:58	-	7:02	-
16C	-	-	7:07	7:15	7:21	7:28	-	7:32	-
16A	7:05	7:16	-	7:30	7:36	7:43	-	7:47	-
16C	-	-	7:37	7:45	7:51	7:58	-	8:02	-
16C	-	-	8:07	8:15	8:21	8:28	-	8:32	-
16A	8:05	8:16	-	8:30	8:36	8:43	-	8:47	-
16C	-	-	8:37	8:45	8:51	8:58	-	9:02	-
16C	-	-	9:07	9:15	9:21	9:28	-	9:32	-
16A	9:05	9:16	-	9:30	9:36	9:43	-	9:47	-
16C	-	-	9:37	9:45	9:51	9:58	-	10:02	-
16C	-	-	10:07	10:15	10:21	10:28	-	10:32	-
16A	10:05	10:16	-	10:30	10:36	10:43	-	10:47	-
16E	-	-	10:37	10:45	10:51	10:58	11:04	11:10	11:22
16E	-	-	11:07	11:15	11:21	11:28	11:34	11:40	11:52
16E	-	-	11:37	11:45	11:51	11:58	12:04	12:10	12:22
After Midnight Service — Servicio después de la medianoche									
16E	-	-	12:07	12:15	12:21	12:28	12:34	12:40	12:52
16E	-	-	12:37	12:45	12:51	12:58	1:04	1:10	1:22
16E	-	-	1:07	1:15	1:21	1:28	1:34	1:40	1:52
16E	-	-	1:37	1:45	1:51	1:58	2:04	2:10	2:22
16E	-	-	2:00	2:08	2:14	2:21	2:27	2:33	2:45

16

A,C,E - Columbia Pike Line

Effective Sunday, December 15, 2024

A partir del domingo, 15 de deciembre de 2024

► Westbound To Culmore/Annandale

Sunday — Domingos

Route Number	K & 13th Sts. NW (Franklin Sq)	Pentagon M	S. Hayes & 12th Sts. (Pentagon City) M	Columbia Pike & Orme St.	Columbia Pike & Walter Reed Dr.	Columbia Pike & Carlin Springs Rd.	Glen Carlyn & Vista Drs. (CULMORE)	John Marr Dr. & Columbia Pike	Patriot & Americana Drs. (ANNANDALE)
AM Service — Servicio matutino									
16A	-	6:00	-	6:08	6:14	6:20	-	6:31	6:40
16E	6:03	6:15	6:21	6:27	6:33	6:39	6:48	-	-
16E	6:33	6:45	6:51	6:57	7:03	7:09	7:18	-	-
16A	-	7:00	-	7:08	7:14	7:20	-	7:31	7:40
16E	7:03	7:15	7:21	7:27	7:33	7:39	7:48	-	-
16E	7:33	7:45	7:51	7:57	8:03	8:09	8:18	-	-
16A	-	8:00	-	8:08	8:14	8:20	-	8:31	8:40
16E	8:03	8:15	8:21	8:27	8:33	8:39	8:48	-	-
16C	-	8:45	-	8:53	9:02	9:10	9:20	-	-
16A	-	9:00	-	9:08	9:17	9:25	-	9:38	9:49
16C	-	9:15	-	9:23	9:32	9:40	9:50	-	-
16C	-	9:45	-	9:53	10:02	10:10	10:20	-	-
16A	-	10:00	-	10:08	10:17	10:25	-	10:38	10:49
16C	-	10:15	-	10:23	10:32	10:40	10:50	-	-
16C	-	10:45	-	10:53	11:02	11:10	11:20	-	-
16A	-	11:00	-	11:08	11:17	11:25	-	11:38	11:49
16C	-	11:15	-	11:23	11:32	11:40	11:50	-	-
16C	-	11:45	-	11:53	12:02	12:10	12:20	-	-
PM Service — Servicio vespertino									
16A	-	12:00	-	12:08	12:17	12:25	-	12:38	12:49
16C	-	12:15	-	12:23	12:32	12:40	12:50	-	-
16C	-	12:45	-	12:53	1:02	1:10	1:20	-	-
16A	-	1:00	-	1:10	1:20	1:28	-	1:41	1:54
16C	-	1:15	-	1:25	1:35	1:43	1:54	-	-
16C	-	1:45	-	1:55	2:05	2:13	2:24	-	-
16A	-	2:00	-	2:10	2:20	2:28	-	2:41	2:54
16C	-	2:15	-	2:25	2:35	2:43	2:54	-	-
16C	-	2:45	-	2:55	3:05	3:13	3:24	-	-
16A	-	3:00	-	3:10	3:20	3:28	-	3:41	3:54
16C	-	3:15	-	3:25	3:35	3:43	3:54	-	-
16C	-	3:45	-	3:55	4:05	4:13	4:24	-	-
16A	-	4:00	-	4:10	4:20	4:28	-	4:41	4:54
16C	-	4:15	-	4:25	4:35	4:43	4:54	-	-
16C	-	4:45	-	4:55	5:05	5:13	5:24	-	-
16A	-	5:00	-	5:10	5:20	5:28	-	5:41	5:54
16C	-	5:15	-	5:25	5:35	5:43	5:54	-	-
16C	-	5:45	-	5:54	6:02	6:09	6:19	-	-
16A	-	6:00	-	6:09	6:17	6:24	-	6:37	6:47
16C	-	6:15	-	6:24	6:32	6:39	6:49	-	-
16C	-	6:45	-	6:54	7:02	7:09	7:19	-	-
16A	-	7:00	-	7:09	7:17	7:24	-	7:37	7:47
16C	-	7:15	-	7:24	7:32	7:39	7:49	-	-
16C	-	7:45	-	7:54	8:02	8:09	8:19	-	-
16A	-	8:00	-	8:09	8:16	8:22	-	8:34	8:43
16C	-	8:15	-	8:24	8:31	8:37	8:47	-	-
16C	-	8:45	-	8:54	9:01	9:07	9:17	-	-
16A	-	9:00	-	9:09	9:16	9:22	-	9:34	9:43
16C	-	9:15	-	9:24	9:31	9:37	9:47	-	-
16C	-	9:45	-	9:54	10:01	10:07	10:17	-	-
16A	-	10:00	-	10:09	10:16	10:22	-	10:34	10:43
16C	-	10:15	-	10:24	10:31	10:37	10:47	-	-
16E	10:33	10:45	10:51	10:57	11:03	11:09	11:18	-	-
16E	11:03	11:15	11:21	11:27	11:33	11:39	11:48	-	-
16E	11:33	11:45	11:51	11:57	12:03	12:09	12:18	-	-
After Midnight Service — Servicio después de la medianoche									
16E	12:00	12:12	12:18	12:24	12:30	12:36	12:45	-	-
16E	12:30	12:42	12:48	12:54	1:00	1:06	1:15	-	-
16E	1:00	1:12	1:18	1:24	1:30	1:36	1:45	-	-
16E	1:30	1:42	1:48	1:54	2:00	2:06	2:15	-	-
16E	2:00	2:12	2:18	2:24	2:30	2:36	2:45	-	-

Note: For Additional Sunday service via Pentagon City see routes 16G, H – Columbia Pike – Pentagon City Line

How to use this timetable

- Use the map to find the stops closest to where you will get on and off the bus.
- Select the schedule (Weekday, Saturday, Sunday) for when you will travel. Along the top of the schedule, find the stop at or nearest the point where you will get on the bus. Follow that column down to the time you want to leave.
- Use the same method to find the times the bus is scheduled to arrive at the stop where you will get off the bus.
- If the bus stop is not listed, use the time shown for the bus stop before it as the time to wait at the stop.
- The end-of-the-line or last stop is listed in ALL CAPS on the schedule.

Cómo Usar este Horario

- Use este mapa para localizar las paradas más cercanas a donde se subirá y bajará del autobús.
- Seleccione el horario (Entre semana, sábado, domingo) de cuando viajará. A lo largo de la parte superior del horario, localice la parada o el punto más cercano a la parada en la que se subirá al autobús. Siga esa columna hacia abajo hasta la hora en la que desee salir.
- Utilice el mismo método para localizar las horas en que el autobús está programado para llegar a la parada en donde desea bajarse del autobús.
- Si la parada del autobús no está listada use la hora que se muestra en la parada anterior como la hora de espera en la parada.
- El final de la ruta o la última parada del autobús aparece en letras MAYÚSCULAS en el horario.

Washington Metropolitan Area Transit Authority

A District of Columbia, Maryland and Virginia Transit Partnership

English-Español

Effective 12-15-24

16M

Pike Ride COLUMBIA PIKE

Columbia Pike - National Landing Line

metrobus

Serves these locations-
Brinda servicio a estas ubicaciones

- **Skyline City**
- **Barcroft**
- **Columbia Pike**
- **Pentagon City station**
- **Crystal City station**

4712
metrobus
METROBUS

www.wmata.com
Information Anytime 202-637-7000 TTY 202-962-2033

16M
Columbia Pike-National Landing Line

For route and schedule information
Call 202-637-7000
www.wmata.com

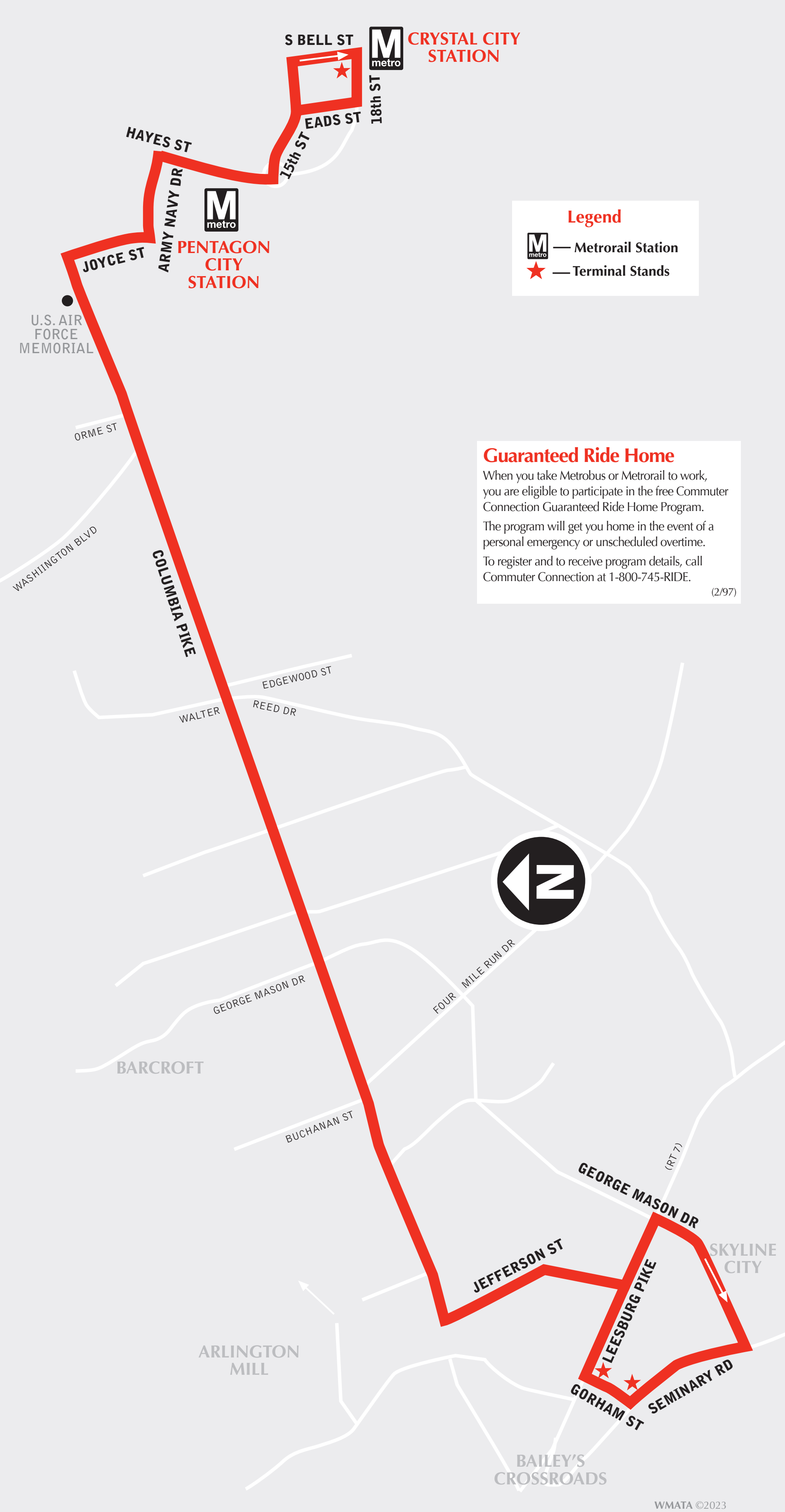
S BELL ST
CRYSTAL CITY STATION
18th ST
EADS ST
15th ST
HAYES ST
ARMY NAVY DR
PENTAGON CITY STATION
JOYCE ST
U.S. AIR FORCE MEMORIAL
ORME ST
WASHINGTON BLVD
COLUMBIA PIKE
EDGEWOOD ST
WALTER
REED DR
GEORGE MASON DR
FOUR MILE RUN DR
BARCROFT
BUCHANAN ST
(RT 7)
GEORGE MASON DR
SKYLINE CITY
JEFFERSON ST
LEESBURG PIKE
ARLINGTON MILL
GORHAM ST
SEMINARY RD
BAILEY'S CROSSROADS
N

Legend

- M — Metrorail Station
- ★ — Terminal Stands

Guaranteed Ride Home

When you take Metrobus or Metrorail to work, you are eligible to participate in the free Commuter Connection Guaranteed Ride Home Program.

The program will get you home in the event of a personal emergency or unscheduled overtime.

To register and to receive program details, call Commuter Connection at 1-800-745-RIDE.

(2/97)

WMATA ©2023

16M

Columbia Pike - National Landing Line

Effective Sunday, December 15, 2024

A partir del domingo, 15 de deciembre de 2024

Eastbound To Crystal City station

Monday thru Friday — Lunes a viernes

Route Number	Leesburg Pike & Crossroads Shopping Center	Jefferson St. & Leesburg Pike	Columbia Pike & S. Four Mile Run Dr.	Columbia Pike & George Mason Dr.	Columbia Pike & Walter Reed Dr.	Columbia Pike & Orme St.	S. Hayes & 12th Sts (Pentagon City	CRYSTAL CITY (S. Bell & 18th Sts)
AM Service — Servicio matutino								
16M	5:30	5:35	5:40	5:42	5:46	5:49	5:55	6:00
16M	5:45	5:50	5:55	5:57	6:01	6:04	6:10	6:15
16M	6:00	6:05	6:10	6:12	6:16	6:19	6:25	6:30
16M	6:12	6:17	6:22	6:24	6:28	6:31	6:37	6:42
16M	6:24	6:29	6:34	6:36	6:40	6:43	6:49	6:54
16M	6:36	6:41	6:46	6:48	6:52	6:55	7:01	7:06
16M	6:48	6:53	6:58	7:00	7:04	7:07	7:13	7:18
16M	7:00	7:05	7:10	7:12	7:16	7:19	7:25	7:30
16M	7:12	7:17	7:23	7:26	7:32	7:37	7:43	7:48
16M	7:24	7:29	7:35	7:38	7:44	7:49	7:55	8:00
16M	7:36	7:41	7:47	7:50	7:56	8:01	8:07	8:12
16M	7:48	7:53	7:59	8:02	8:08	8:13	8:19	8:24
16M	8:00	8:05	8:11	8:14	8:20	8:25	8:31	8:36
16M	8:12	8:17	8:23	8:26	8:32	8:37	8:43	8:48
16M	8:24	8:29	8:35	8:38	8:44	8:49	8:55	9:00
16M	8:36	8:41	8:47	8:50	8:56	9:01	9:07	9:12
16M	8:48	8:53	8:58	9:01	9:06	9:10	9:15	9:20
16M	9:00	9:05	9:10	9:13	9:18	9:22	9:27	9:32
16M	9:12	9:17	9:22	9:24	9:29	9:33	9:38	9:43
16M	9:24	9:29	9:34	9:36	9:41	9:45	9:50	9:55
16M	9:36	9:41	9:46	9:48	9:53	9:57	10:02	10:07
16M	9:48	9:53	9:58	10:00	10:05	10:09	10:14	10:19
16M	10:00	10:05	10:10	10:12	10:17	10:21	10:26	10:31
16M	10:12	10:17	10:22	10:24	10:29	10:33	10:38	10:43
16M	10:24	10:29	10:34	10:36	10:41	10:45	10:50	10:55
16M	10:36	10:41	10:46	10:48	10:53	10:57	11:02	11:07
16M	10:48	10:53	10:58	11:00	11:05	11:09	11:14	11:19
16M	11:00	11:05	11:10	11:12	11:17	11:21	11:26	11:31
16M	11:12	11:17	11:22	11:24	11:29	11:33	11:38	11:43
16M	11:24	11:29	11:34	11:36	11:41	11:45	11:50	11:55
16M	11:36	11:41	11:46	11:48	11:53	11:57	12:02	12:07
16M	11:48	11:53	11:58	12:00	12:05	12:09	12:14	12:19

16M

Columbia Pike - National Landing Line

Effective Sunday, December 15, 2024

A partir del domingo, 15 de deciembre de 2024

Eastbound To Crystal City station

Monday thru Friday — Lunes a viernes

Route Number	Leesburg Pike & Crossroads Shopping Center	Jefferson St. & Leesburg Pike	Columbia Pike & S. Four Mile Run Dr.	Columbia Pike & George Mason Dr.	Columbia Pike & Walter Reed Dr.	Columbia Pike & Orme St.	S. Hayes & 12th Sts (Pentagon City M	CRYSTAL CITY (S. Bell & 18th Sts) M
PM Service — Servicio vespertino								
16M	12:00	12:05	12:10	12:12	12:17	12:21	12:26	12:31
16M	12:12	12:17	12:22	12:24	12:29	12:33	12:38	12:43
16M	12:24	12:29	12:34	12:36	12:41	12:45	12:50	12:55
16M	12:36	12:41	12:46	12:48	12:53	12:57	1:02	1:07
16M	12:48	12:53	12:58	1:00	1:05	1:09	1:14	1:19
16M	1:00	1:05	1:10	1:12	1:17	1:21	1:26	1:31
16M	1:12	1:17	1:22	1:24	1:29	1:33	1:38	1:43
16M	1:24	1:29	1:34	1:36	1:41	1:45	1:50	1:55
16M	1:36	1:41	1:46	1:48	1:53	1:57	2:02	2:07
16M	1:48	1:53	1:58	2:00	2:05	2:09	2:14	2:19
16M	2:00	2:05	2:10	2:12	2:17	2:21	2:26	2:31
16M	2:12	2:17	2:22	2:24	2:29	2:33	2:38	2:43
16M	2:24	2:29	2:34	2:36	2:41	2:45	2:50	2:55
16M	2:36	2:41	2:46	2:48	2:53	2:57	3:02	3:07
16M	2:48	2:53	2:58	3:00	3:05	3:09	3:14	3:19
16M	3:00	3:05	3:10	3:13	3:19	3:24	3:31	3:36
16M	3:12	3:17	3:22	3:25	3:31	3:36	3:43	3:48
16M	3:24	3:29	3:34	3:37	3:43	3:48	3:55	4:00
16M	3:36	3:41	3:46	3:49	3:55	4:00	4:07	4:12
16M	3:48	3:53	3:58	4:01	4:07	4:12	4:19	4:24
16M	4:00	4:05	4:10	4:13	4:19	4:24	4:31	4:36
16M	4:12	4:17	4:22	4:25	4:31	4:36	4:43	4:48
16M	4:24	4:29	4:34	4:37	4:43	4:48	4:55	5:00
16M	4:36	4:41	4:46	4:49	4:55	5:00	5:07	5:12
16M	4:48	4:53	4:58	5:01	5:07	5:12	5:19	5:24
16M	5:00	5:05	5:10	5:13	5:19	5:24	5:31	5:36
16M	5:12	5:17	5:22	5:25	5:31	5:36	5:43	5:48
16M	5:24	5:29	5:34	5:37	5:43	5:48	5:55	6:00
16M	5:36	5:41	5:46	5:49	5:55	6:00	6:07	6:12
16M	5:48	5:53	5:58	6:00	6:06	6:10	6:17	6:22
16M	6:00	6:05	6:10	6:12	6:18	6:22	6:29	6:34
16M	6:12	6:17	6:22	6:24	6:30	6:34	6:41	6:46
16M	6:24	6:29	6:34	6:36	6:42	6:46	6:53	6:58
16M	6:36	6:41	6:46	6:48	6:54	6:58	7:05	7:10
16M	6:48	6:53	6:58	7:00	7:06	7:10	7:17	7:22
16M	7:00	7:05	7:10	7:12	7:18	7:22	7:29	7:34
16M	7:12	7:17	7:22	7:24	7:30	7:34	7:41	7:46
16M	7:24	7:29	7:34	7:36	7:42	7:46	7:53	7:58
16M	7:36	7:41	7:46	7:48	7:54	7:58	8:05	8:10
16M	7:48	7:53	7:58	8:00	8:04	8:08	8:13	8:18
16M	8:00	8:05	8:10	8:12	8:16	8:20	8:25	8:30
16M	8:12	8:17	8:22	8:24	8:28	8:32	8:37	8:42
16M	8:24	8:29	8:34	8:36	8:40	8:44	8:49	8:54
16M	8:36	8:41	8:46	8:48	8:52	8:56	9:01	9:06
16M	8:48	8:53	8:58	9:00	9:04	9:08	9:13	9:18
16M	9:00	9:05	9:10	9:12	9:16	9:20	9:25	9:30
16M	9:12	9:17	9:22	9:24	9:28	9:32	9:37	9:42
16M	9:24	9:29	9:34	9:36	9:40	9:44	9:49	9:54
16M	9:36	9:41	9:46	9:48	9:52	9:56	10:00	10:05
16M	9:50	9:55	10:00	10:02	10:06	10:10	10:14	10:19
16M	10:05	10:10	10:15	10:17	10:21	10:25	10:29	10:34
16M	10:20	10:25	10:30	10:32	10:36	10:40	10:44	10:49
16M	10:35	10:40	10:45	10:47	10:51	10:55	10:59	11:04
16M	10:50	10:55	11:00	11:02	11:06	11:10	11:14	11:19
16M	11:05	11:10	11:15	11:17	11:21	11:25	11:29	11:34

16M

Columbia Pike - National Landing Line

Effective Sunday, December 15, 2024

A partir del domingo, 15 de deciembre de 2024

► Westbound To Skyline City

Monday thru Friday — Lunes a viernes

Route Number	Crystal City (18th St. S. & S. Bell St.) M	S. Hayes & 12th Sts (Pentagon City) M	Columbia Pike & Orme St.	Columbia Pike & Walter Reed Dr.	Columbia Pike & George Mason Dr.	Columbia Pike & Buchanan St.	Jefferson St. & Leesburg Pike	Seminary Rd. & Magnolia La. (SKYLINE CITY) *
AM Service — Servicio matutino								
16M	6:12	6:17	6:22	6:26	6:30	6:32	6:37	6:42
16M	6:24	6:29	6:34	6:38	6:42	6:44	6:49	6:54
16M	6:36	6:41	6:46	6:50	6:54	6:56	7:01	7:06
16M	6:48	6:53	6:58	7:02	7:06	7:08	7:13	7:18
16M	7:00	7:05	7:10	7:14	7:19	7:21	7:26	7:31
16M	7:12	7:17	7:22	7:26	7:31	7:33	7:38	7:43
16M	7:24	7:29	7:34	7:38	7:43	7:45	7:50	7:55
16M	7:36	7:41	7:46	7:50	7:55	7:57	8:02	8:07
16M	7:48	7:53	7:58	8:02	8:07	8:09	8:14	8:19
16M	8:00	8:05	8:10	8:14	8:19	8:21	8:26	8:31
16M	8:12	8:17	8:22	8:26	8:31	8:33	8:38	8:43
16M	8:24	8:29	8:34	8:38	8:43	8:45	8:50	8:55
16M	8:36	8:41	8:46	8:50	8:55	8:57	9:02	9:07
16M	8:48	8:53	8:58	9:02	9:07	9:09	9:14	9:19
16M	9:00	9:05	9:10	9:14	9:19	9:21	9:26	9:31
16M	9:12	9:17	9:22	9:26	9:31	9:33	9:38	9:43
16M	9:24	9:29	9:34	9:38	9:43	9:45	9:50	9:55
16M	9:36	9:41	9:46	9:50	9:55	9:57	10:02	10:07
16M	9:48	9:53	9:58	10:02	10:07	10:09	10:14	10:19
16M	10:00	10:05	10:10	10:14	10:19	10:21	10:26	10:31
16M	10:12	10:17	10:22	10:26	10:31	10:33	10:38	10:43
16M	10:24	10:29	10:34	10:38	10:43	10:45	10:50	10:55
16M	10:36	10:41	10:46	10:50	10:55	10:57	11:02	11:07
16M	10:48	10:53	10:58	11:02	11:07	11:09	11:14	11:19
16M	11:00	11:05	11:10	11:14	11:19	11:21	11:26	11:31
16M	11:12	11:17	11:22	11:26	11:31	11:33	11:38	11:43
16M	11:24	11:29	11:34	11:39	11:44	11:46	11:51	11:56
16M	11:36	11:41	11:46	11:51	11:56	11:58	12:03	12:08
16M	11:48	11:53	11:58	12:03	12:08	12:10	12:15	12:20

16M

Columbia Pike - National Landing Line

Effective Sunday, December 15, 2024

A partir del domingo, 15 de deciembre de 2024

Westbound To Skyline City

Monday thru Friday — Lunes a viernes

Route Number	Crystal City (18th St. S. & S. Bell St.)	S. Hayes & 12th Sts (Pentagon City)	Columbia Pike & Orme St.	Columbia Pike & Walter Reed Dr.	Columbia Pike & George Mason Dr.	Columbia Pike & Buchanan St.	Jefferson St. & Leesburg Pike	Seminary Rd. & Magnolia La. (SKYLINE CITY) *
PM Service — Servicio vespertino								
16M	12:00	12:05	12:10	12:15	12:20	12:22	12:27	12:32
16M	12:12	12:17	12:22	12:27	12:32	12:34	12:39	12:44
16M	12:24	12:29	12:34	12:39	12:44	12:46	12:51	12:56
16M	12:36	12:41	12:46	12:51	12:56	12:58	1:03	1:08
16M	12:48	12:53	12:58	1:03	1:08	1:10	1:15	1:20
16M	1:00	1:05	1:10	1:15	1:20	1:22	1:27	1:32
16M	1:12	1:17	1:22	1:27	1:32	1:34	1:39	1:44
16M	1:24	1:29	1:34	1:39	1:44	1:46	1:51	1:56
16M	1:36	1:41	1:46	1:51	1:56	1:58	2:03	2:08
16M	1:48	1:53	1:58	2:03	2:08	2:10	2:15	2:20
16M	2:00	2:05	2:10	2:15	2:20	2:22	2:27	2:32
16M	2:12	2:17	2:23	2:28	2:34	2:36	2:42	2:47
16M	2:24	2:29	2:35	2:40	2:46	2:48	2:54	2:59
16M	2:36	2:41	2:47	2:52	2:58	3:00	3:06	3:11
16M	2:48	2:53	2:59	3:04	3:10	3:12	3:18	3:23
16M	3:00	3:05	3:11	3:16	3:22	3:24	3:30	3:35
16M	3:12	3:17	3:23	3:28	3:34	3:36	3:42	3:47
16M	3:24	3:29	3:35	3:40	3:46	3:48	3:54	3:59
16M	3:36	3:41	3:47	3:52	3:58	4:00	4:06	4:11
16M	3:48	3:53	3:59	4:04	4:10	4:12	4:18	4:23
16M	4:00	4:05	4:12	4:17	4:25	4:27	4:35	4:40
16M	4:12	4:17	4:24	4:29	4:37	4:39	4:47	4:52
16M	4:24	4:29	4:36	4:41	4:49	4:51	4:59	5:04
16M	4:36	4:41	4:48	4:53	5:01	5:03	5:11	5:16
16M	4:48	4:53	5:01	5:07	5:15	5:17	5:25	5:30
16M	5:00	5:05	5:13	5:19	5:27	5:29	5:37	5:42
16M	5:12	5:17	5:25	5:31	5:39	5:41	5:49	5:54
16M	5:24	5:29	5:37	5:43	5:51	5:53	6:01	6:06
16M	5:36	5:41	5:49	5:55	6:03	6:05	6:13	6:18
16M	5:48	5:53	6:01	6:07	6:15	6:17	6:25	6:30
16M	6:00	6:05	6:13	6:19	6:26	6:28	6:36	6:41
16M	6:12	6:17	6:25	6:31	6:38	6:40	6:48	6:53
16M	6:24	6:29	6:37	6:43	6:50	6:52	7:00	7:05
16M	6:36	6:41	6:49	6:54	7:00	7:02	7:09	7:14
16M	6:48	6:53	7:01	7:06	7:12	7:14	7:21	7:26
16M	7:00	7:05	7:13	7:18	7:24	7:26	7:33	7:38
16M	7:12	7:17	7:23	7:28	7:33	7:35	7:40	7:45
16M	7:24	7:29	7:35	7:40	7:45	7:47	7:52	7:57
16M	7:36	7:41	7:47	7:52	7:57	7:59	8:04	8:09
16M	7:48	7:53	7:59	8:04	8:09	8:11	8:16	8:21
16M	8:00	8:05	8:11	8:16	8:21	8:23	8:28	8:33
16M	8:12	8:17	8:23	8:28	8:33	8:35	8:40	8:45
16M	8:24	8:29	8:35	8:40	8:45	8:47	8:52	8:57
16M	8:36	8:41	8:47	8:52	8:57	8:59	9:04	9:09
16M	8:48	8:53	8:59	9:04	9:09	9:11	9:16	9:21
16M	9:00	9:05	9:11	9:16	9:21	9:23	9:28	9:33
16M	9:15	9:20	9:26	9:31	9:36	9:38	9:43	9:48
16M	9:30	9:35	9:41	9:46	9:51	9:53	9:58	10:03
16M	9:45	9:50	9:56	10:01	10:06	10:08	10:13	10:18
16M	10:00	10:05	10:11	10:16	10:21	10:23	10:28	10:33
16M	10:15	10:20	10:26	10:31	10:36	10:38	10:43	10:48
16M	10:30	10:35	10:41	10:46	10:51	10:53	10:58	11:03
16M	10:45	10:50	10:56	11:01	11:06	11:08	11:13	11:18
16M	11:00	11:05	11:11	11:16	11:21	11:23	11:28	11:33

16M

Columbia Pike - National Landing Line

Effective Sunday, December 15, 2024

A partir del domingo, 15 de deciembre de 2024

Eastbound To Crystal City station

Saturday — Sábados

Route Number	Leesburg Pike & Crossroads Shopping Center	Jefferson St. & Leesburg Pike	Columbia Pike & S. Four Mile Run Dr.	Columbia Pike & George Mason Dr.	Columbia Pike & Walter Reed Dr.	Columbia Pike & Orme St.	S. Hayes & 12th Sts (Pentagon City)	CRYSTAL CITY (S. Bell & 18th Sts)
AM Service — Servicio matutino								
16M	5:30	5:33	5:38	5:40	5:45	5:49	5:54	5:58
16M	6:00	6:03	6:08	6:10	6:15	6:19	6:24	6:28
16M	6:30	6:33	6:38	6:40	6:45	6:49	6:54	6:58
16M	6:51	6:54	6:59	7:01	7:06	7:10	7:15	7:19
16M	7:03	7:06	7:11	7:13	7:18	7:22	7:27	7:31
16M	7:15	7:18	7:23	7:25	7:30	7:34	7:39	7:43
16M	7:27	7:30	7:35	7:37	7:42	7:46	7:51	7:55
16M	7:39	7:42	7:47	7:49	7:54	7:58	8:03	8:07
16M	7:51	7:54	7:59	8:01	8:06	8:10	8:15	8:19
16M	8:03	8:06	8:11	8:13	8:18	8:22	8:27	8:31
16M	8:15	8:18	8:23	8:25	8:30	8:34	8:39	8:43
16M	8:27	8:30	8:35	8:37	8:42	8:46	8:51	8:55
16M	8:39	8:42	8:47	8:49	8:54	8:58	9:03	9:07
16M	8:51	8:54	8:59	9:01	9:06	9:10	9:15	9:19
16M	9:03	9:06	9:11	9:13	9:18	9:22	9:27	9:31
16M	9:15	9:18	9:23	9:25	9:30	9:34	9:39	9:43
16M	9:27	9:30	9:35	9:37	9:42	9:46	9:51	9:55
16M	9:39	9:42	9:47	9:49	9:54	9:58	10:03	10:07
16M	9:51	9:54	9:59	10:01	10:06	10:10	10:15	10:19
16M	10:03	10:06	10:11	10:13	10:18	10:22	10:27	10:31
16M	10:15	10:20	10:25	10:27	10:33	10:38	10:44	10:48
16M	10:27	10:32	10:37	10:39	10:45	10:50	10:56	11:00
16M	10:39	10:44	10:49	10:51	10:57	11:02	11:08	11:12
16M	10:51	10:56	11:01	11:03	11:09	11:14	11:20	11:24
16M	11:03	11:08	11:13	11:15	11:21	11:26	11:32	11:36
16M	11:15	11:20	11:25	11:27	11:33	11:38	11:44	11:48
16M	11:27	11:32	11:37	11:39	11:45	11:50	11:56	12:00
16M	11:39	11:44	11:49	11:51	11:57	12:02	12:08	12:12
16M	11:51	11:56	12:01	12:03	12:09	12:14	12:20	12:24

On five Federal holidays, Juneteenth, Columbus Day, Veterans' Day, Martin Luther King, Jr. Day, and Presidents' Day, the Saturday schedule will be in effect.

Metrobus proveerá servicio con horario de sábado durante los cinco días festivos de Juneteenth, Columbus Day, Veterans Day, Martin Luther King Jr. Day, y Presidents' Day.

Eastbound To Crystal City station

Saturday — Sábados

Route Number	Leesburg Pike & Crossroads Shopping Center	Jefferson St. & Leesburg Pike	Columbia Pike & S. Four Mile Run Dr.	Columbia Pike & George Mason Dr.	Columbia Pike & Walter Reed Dr.	Columbia Pike & Orme St.	S. Hayes & 12th Sts (Pentagon City)	CRYSTAL CITY (S. Bell & 18th Sts)
PM Service — Servicio vespertino								
16M	12:03	12:08	12:13	12:15	12:21	12:26	12:32	12:36
16M	12:15	12:20	12:25	12:27	12:33	12:38	12:44	12:48
16M	12:27	12:32	12:37	12:39	12:45	12:50	12:56	1:00
16M	12:39	12:44	12:49	12:51	12:57	1:02	1:08	1:12
16M	12:51	12:56	1:01	1:03	1:09	1:14	1:20	1:24
16M	1:03	1:08	1:13	1:15	1:21	1:26	1:32	1:36
16M	1:15	1:20	1:25	1:27	1:33	1:38	1:44	1:48
16M	1:27	1:32	1:37	1:39	1:45	1:50	1:56	2:00
16M	1:39	1:44	1:49	1:51	1:57	2:02	2:08	2:12
16M	1:51	1:56	2:01	2:03	2:09	2:14	2:20	2:24
16M	2:03	2:08	2:13	2:15	2:21	2:26	2:32	2:36
16M	2:15	2:20	2:25	2:27	2:33	2:38	2:44	2:48
16M	2:27	2:32	2:37	2:39	2:45	2:50	2:56	3:00
16M	2:39	2:44	2:49	2:51	2:57	3:02	3:08	3:12
16M	2:51	2:56	3:01	3:03	3:09	3:14	3:20	3:24
16M	3:03	3:08	3:13	3:15	3:21	3:26	3:32	3:36
16M	3:15	3:20	3:25	3:27	3:33	3:38	3:44	3:48
16M	3:27	3:32	3:37	3:39	3:45	3:50	3:56	4:00
16M	3:39	3:44	3:49	3:51	3:57	4:02	4:08	4:12
16M	3:51	3:56	4:01	4:03	4:09	4:14	4:20	4:24
16M	4:03	4:08	4:13	4:15	4:21	4:26	4:32	4:36
16M	4:15	4:20	4:25	4:27	4:33	4:38	4:44	4:48
16M	4:27	4:32	4:37	4:39	4:45	4:50	4:56	5:00
16M	4:39	4:44	4:49	4:51	4:57	5:02	5:08	5:12
16M	4:51	4:56	5:01	5:03	5:09	5:14	5:20	5:24
16M	5:03	5:08	5:13	5:15	5:21	5:26	5:32	5:36
16M	5:15	5:20	5:25	5:27	5:33	5:38	5:44	5:48
16M	5:27	5:32	5:37	5:39	5:45	5:50	5:56	6:00
16M	5:39	5:44	5:49	5:51	5:57	6:02	6:08	6:12
16M	5:51	5:56	6:01	6:03	6:09	6:14	6:20	6:24
16M	6:03	6:08	6:13	6:15	6:20	6:24	6:30	6:34
16M	6:15	6:20	6:25	6:27	6:32	6:36	6:42	6:46
16M	6:27	6:32	6:37	6:39	6:44	6:48	6:54	6:58
16M	6:39	6:44	6:49	6:51	6:56	7:00	7:06	7:10
16M	6:51	6:56	7:01	7:03	7:08	7:12	7:18	7:22
16M	7:03	7:08	7:13	7:15	7:20	7:24	7:30	7:34
16M	7:15	7:20	7:25	7:27	7:32	7:36	7:42	7:46
16M	7:27	7:32	7:37	7:39	7:44	7:48	7:54	7:58
16M	7:39	7:44	7:49	7:51	7:56	8:00	8:06	8:10
16M	7:51	7:56	8:01	8:03	8:08	8:12	8:18	8:22
16M	8:03	8:08	8:13	8:15	8:20	8:24	8:30	8:34
16M	8:15	8:20	8:25	8:27	8:32	8:36	8:42	8:46
16M	8:27	8:32	8:37	8:39	8:44	8:48	8:54	8:58
16M	8:39	8:44	8:49	8:51	8:56	9:00	9:06	9:10
16M	8:51	8:56	9:01	9:03	9:08	9:12	9:18	9:22
16M	9:03	9:06	9:11	9:13	9:17	9:21	9:26	9:30
16M	9:15	9:18	9:23	9:25	9:29	9:33	9:38	9:42
16M	9:27	9:30	9:35	9:37	9:41	9:45	9:50	9:54
16M	9:39	9:42	9:47	9:49	9:53	9:57	10:02	10:06
16M	9:51	9:54	9:59	10:01	10:05	10:09	10:14	10:18
16M	10:05	10:08	10:13	10:15	10:19	10:23	10:28	10:32
16M	10:20	10:23	10:28	10:30	10:34	10:38	10:43	10:47
16M	10:35	10:38	10:43	10:45	10:49	10:53	10:58	11:02
16M	10:50	10:53	10:58	11:00	11:04	11:08	11:13	11:17
16M	11:05	11:08	11:13	11:15	11:19	11:23	11:28	11:32

16M

Columbia Pike - National Landing Line

Effective Sunday, December 15, 2024

A partir del domingo, 15 de deciembre de 2024

Westbound To Skyline City

Saturday — Sábados

Route Number	Crystal City (18th St. S. & S. Bell St.) M metro	S. Hayes & 12th Sts (Pentagon City) M metro	Columbia Pike & Orme St.	Columbia Pike & Walter Reed Dr.	Columbia Pike & George Mason Dr.	Columbia Pike & Buchanan St.	Jefferson St. & Leesburg Pike	Seminary Rd. & Magnolia La. (SKYLINE CITY) *
AM Service — Servicio matutino								
16M	6:10	6:14	6:19	6:23	6:27	6:29	6:34	6:39
16M	6:40	6:44	6:49	6:53	6:57	6:59	7:04	7:09
16M	7:00	7:04	7:09	7:13	7:17	7:19	7:24	7:29
16M	7:12	7:16	7:21	7:25	7:29	7:31	7:36	7:41
16M	7:24	7:28	7:33	7:37	7:41	7:43	7:48	7:53
16M	7:36	7:40	7:45	7:49	7:53	7:55	8:00	8:05
16M	7:48	7:52	7:57	8:01	8:05	8:07	8:12	8:17
16M	8:00	8:04	8:09	8:13	8:17	8:19	8:24	8:29
16M	8:12	8:16	8:21	8:25	8:29	8:31	8:36	8:41
16M	8:24	8:28	8:33	8:37	8:41	8:43	8:48	8:53
16M	8:36	8:40	8:45	8:49	8:53	8:55	9:00	9:05
16M	8:48	8:52	8:57	9:01	9:05	9:07	9:12	9:17
16M	9:00	9:04	9:09	9:13	9:17	9:19	9:24	9:29
16M	9:12	9:16	9:21	9:25	9:29	9:31	9:36	9:41
16M	9:24	9:28	9:33	9:37	9:41	9:43	9:48	9:53
16M	9:36	9:40	9:45	9:49	9:53	9:55	10:00	10:05
16M	9:48	9:52	9:57	10:01	10:05	10:07	10:12	10:17
16M	10:00	10:04	10:09	10:13	10:17	10:19	10:24	10:29
16M	10:12	10:16	10:22	10:26	10:31	10:33	10:38	10:43
16M	10:24	10:28	10:34	10:38	10:43	10:45	10:50	10:55
16M	10:36	10:40	10:46	10:50	10:55	10:57	11:02	11:07
16M	10:48	10:52	10:58	11:02	11:07	11:09	11:14	11:19
16M	11:00	11:04	11:10	11:14	11:19	11:21	11:26	11:31
16M	11:12	11:16	11:22	11:26	11:31	11:33	11:38	11:43
16M	11:24	11:28	11:35	11:40	11:45	11:47	11:52	11:57
16M	11:36	11:40	11:47	11:52	11:57	11:59	12:04	12:09
16M	11:48	11:52	11:59	12:04	12:09	12:11	12:16	12:21

** — Route 16M operates as a loop in Skyline City. Passengers boarding buses on Leesburg Pike, George Mason Dr., and Seminary Rd. may remain on the bus at the end of the line and continue eastbound along Columbia Pike at no fare penalty.*

On five Federal holidays, Juneteenth, Columbus Day, Veterans' Day, Martin Luther King, Jr. Day, and Presidents' Day, the Saturday schedule will be in effect.

Metrobus proveerá servicio con horario de sábado durante los cinco días festivos de Juneteenth, Columbus Day, Veterans Day, Martin Luther King Jr. Day, y Presidents' Day.

Westbound To Skyline City

Saturday — Sábados

Route Number	Crystal City (18th St. S. & S. Bell St.) M metro	S. Hayes & 12th Sts (Pentagon City) M metro	Columbia Pike & Orme St.	Columbia Pike & Walter Reed Dr.	Columbia Pike & George Mason Dr.	Columbia Pike & Buchanan St.	Jefferson St. & Leesburg Pike	Seminary Rd. & Magnolia La. (SKYLINE CITY) *
PM Service — Servicio vespertino								
16M	12:00	12:04	12:11	12:16	12:21	12:23	12:28	12:33
16M	12:12	12:16	12:23	12:28	12:33	12:35	12:40	12:45
16M	12:24	12:28	12:35	12:40	12:45	12:47	12:52	12:57
16M	12:36	12:40	12:47	12:52	12:57	12:59	1:04	1:09
16M	12:48	12:52	12:59	1:04	1:09	1:11	1:16	1:21
16M	1:00	1:04	1:11	1:16	1:21	1:23	1:28	1:33
16M	1:12	1:16	1:23	1:28	1:33	1:35	1:40	1:45
16M	1:24	1:28	1:35	1:40	1:45	1:47	1:52	1:57
16M	1:36	1:40	1:47	1:52	1:57	1:59	2:04	2:09
16M	1:48	1:52	1:59	2:04	2:09	2:11	2:16	2:21
16M	2:00	2:04	2:11	2:16	2:21	2:23	2:28	2:33
16M	2:12	2:16	2:23	2:28	2:33	2:35	2:40	2:45
16M	2:24	2:28	2:35	2:40	2:45	2:47	2:52	2:57
16M	2:36	2:40	2:47	2:52	2:57	2:59	3:04	3:09
16M	2:48	2:52	2:59	3:04	3:09	3:11	3:16	3:21
16M	3:00	3:04	3:11	3:16	3:21	3:23	3:28	3:33
16M	3:12	3:16	3:23	3:28	3:33	3:35	3:40	3:45
16M	3:24	3:28	3:35	3:40	3:45	3:47	3:52	3:57
16M	3:36	3:40	3:47	3:52	3:57	3:59	4:04	4:09
16M	3:48	3:52	3:59	4:04	4:09	4:11	4:16	4:21
16M	4:00	4:04	4:11	4:16	4:21	4:23	4:28	4:33
16M	4:12	4:16	4:23	4:28	4:33	4:35	4:40	4:45
16M	4:24	4:28	4:35	4:40	4:45	4:47	4:52	4:57
16M	4:36	4:40	4:47	4:52	4:57	4:59	5:04	5:09
16M	4:48	4:52	4:59	5:04	5:09	5:11	5:16	5:21
16M	5:00	5:04	5:11	5:16	5:21	5:23	5:28	5:33
16M	5:12	5:16	5:23	5:28	5:33	5:35	5:40	5:45
16M	5:24	5:28	5:35	5:40	5:45	5:47	5:52	5:57
16M	5:36	5:40	5:47	5:52	5:57	5:59	6:04	6:09
16M	5:48	5:52	5:59	6:04	6:09	6:11	6:16	6:21
16M	6:00	6:04	6:11	6:16	6:21	6:23	6:28	6:33
16M	6:12	6:16	6:23	6:28	6:33	6:35	6:40	6:45
16M	6:24	6:28	6:35	6:40	6:45	6:47	6:52	6:57
16M	6:36	6:40	6:47	6:52	6:57	6:59	7:04	7:09
16M	6:48	6:52	6:59	7:04	7:09	7:11	7:16	7:21
16M	7:00	7:04	7:11	7:16	7:21	7:23	7:28	7:33
16M	7:12	7:16	7:21	7:26	7:31	7:33	7:38	7:43
16M	7:24	7:28	7:33	7:38	7:43	7:45	7:50	7:55
16M	7:36	7:40	7:45	7:50	7:55	7:57	8:02	8:07
16M	7:48	7:52	7:57	8:02	8:07	8:09	8:14	8:19
16M	8:00	8:04	8:09	8:14	8:19	8:21	8:26	8:31
16M	8:12	8:16	8:21	8:26	8:31	8:33	8:38	8:43
16M	8:24	8:28	8:33	8:38	8:43	8:45	8:50	8:55
16M	8:36	8:40	8:45	8:50	8:55	8:57	9:02	9:07
16M	8:48	8:52	8:57	9:02	9:07	9:09	9:14	9:19
16M	9:00	9:04	9:09	9:14	9:19	9:21	9:26	9:31
16M	9:15	9:19	9:24	9:29	9:34	9:36	9:41	9:46
16M	9:30	9:34	9:39	9:44	9:49	9:51	9:56	10:01
16M	9:45	9:49	9:54	9:59	10:04	10:06	10:11	10:16
16M	10:00	10:04	10:09	10:14	10:19	10:21	10:26	10:31
16M	10:15	10:19	10:24	10:29	10:34	10:36	10:41	10:46
16M	10:30	10:34	10:39	10:44	10:49	10:51	10:56	11:01
16M	10:45	10:49	10:54	10:59	11:04	11:06	11:11	11:16
16M	11:00	11:04	11:09	11:14	11:19	11:21	11:26	11:31

16M

Columbia Pike - National Landing Line

Effective Sunday, December 15, 2024

A partir del domingo, 15 de deciembre de 2024

Eastbound To Crystal City station

Sunday — En domingo

Route Number	Leesburg Pike & Crossroads Shopping Center	Jefferson St. & Leesburg Pike	Columbia Pike & S. Four Mile Run Dr.	Columbia Pike & George Mason Dr.	Columbia Pike & Walter Reed Dr.	Columbia Pike & Orme St.	S. Hayes & 12th Sts (Pentagon City) M	CRYSTAL CITY (S. Bell & 18th Sts) M
AM Service — Servicio matutino								
16M	5:30	5:33	5:38	5:40	5:44	5:48	5:54	5:58
16M	6:00	6:03	6:08	6:10	6:14	6:18	6:24	6:28
16M	6:30	6:33	6:38	6:40	6:44	6:48	6:54	6:58
16M	6:45	6:48	6:53	6:55	6:59	7:03	7:09	7:13
16M	7:00	7:03	7:08	7:10	7:14	7:18	7:24	7:28
16M	7:12	7:15	7:20	7:22	7:26	7:30	7:36	7:40
16M	7:24	7:27	7:32	7:34	7:38	7:42	7:48	7:52
16M	7:36	7:39	7:44	7:46	7:50	7:54	8:00	8:04
16M	7:48	7:51	7:56	7:58	8:02	8:06	8:12	8:16
16M	8:00	8:03	8:08	8:10	8:14	8:18	8:24	8:28
16M	8:12	8:15	8:20	8:22	8:26	8:30	8:36	8:40
16M	8:24	8:27	8:32	8:34	8:38	8:42	8:48	8:52
16M	8:36	8:39	8:44	8:46	8:50	8:54	9:00	9:04
16M	8:48	8:51	8:56	8:58	9:02	9:06	9:12	9:16
16M	9:00	9:03	9:08	9:10	9:14	9:18	9:24	9:28
16M	9:12	9:15	9:20	9:22	9:26	9:30	9:36	9:40
16M	9:24	9:27	9:32	9:34	9:38	9:42	9:48	9:52
16M	9:36	9:39	9:44	9:46	9:50	9:54	10:00	10:04
16M	9:48	9:51	9:56	9:58	10:02	10:06	10:12	10:16
16M	10:00	10:03	10:08	10:10	10:14	10:18	10:24	10:28
16M	10:12	10:17	10:22	10:25	10:31	10:35	10:43	10:47
16M	10:24	10:29	10:34	10:37	10:43	10:47	10:55	10:59
16M	10:36	10:41	10:46	10:49	10:55	10:59	11:07	11:11
16M	10:48	10:53	10:58	11:01	11:07	11:11	11:19	11:23
16M	11:00	11:05	11:10	11:13	11:19	11:23	11:31	11:35
16M	11:12	11:17	11:22	11:25	11:31	11:35	11:43	11:47
16M	11:24	11:29	11:34	11:37	11:43	11:47	11:55	11:59
16M	11:36	11:41	11:46	11:49	11:55	11:59	12:07	12:11
16M	11:48	11:53	11:58	12:01	12:07	12:11	12:19	12:23

Eastbound To Crystal City station

Sunday — En domingo

Route Number	Leesburg Pike & Crossroads Shopping Center	Jefferson St. & Leesburg Pike	Columbia Pike & S. Four Mile Run Dr.	Columbia Pike & George Mason Dr.	Columbia Pike & Walter Reed Dr.	Columbia Pike & Orme St.	S. Hayes & 12th Sts (Pentagon City) M	CRYSTAL CITY (S. Bell & 18th Sts) M
PM Service — Servicio vespertino								
16M	12:00	12:05	12:10	12:13	12:19	12:23	12:31	12:35
16M	12:12	12:17	12:22	12:25	12:31	12:35	12:43	12:47
16M	12:24	12:29	12:34	12:37	12:43	12:47	12:55	12:59
16M	12:36	12:41	12:46	12:49	12:55	12:59	1:07	1:11
16M	12:48	12:53	12:58	1:01	1:07	1:11	1:19	1:23
16M	1:00	1:05	1:10	1:13	1:19	1:23	1:31	1:35
16M	1:12	1:17	1:22	1:25	1:31	1:35	1:43	1:47
16M	1:24	1:29	1:34	1:37	1:43	1:47	1:55	1:59
16M	1:36	1:41	1:46	1:49	1:55	1:59	2:07	2:11
16M	1:48	1:53	1:58	2:01	2:07	2:11	2:19	2:23
16M	2:00	2:05	2:10	2:13	2:19	2:23	2:31	2:35
16M	2:12	2:17	2:22	2:25	2:31	2:35	2:43	2:47
16M	2:24	2:29	2:34	2:37	2:43	2:47	2:55	2:59
16M	2:36	2:41	2:46	2:49	2:55	2:59	3:07	3:11
16M	2:48	2:53	2:58	3:01	3:07	3:11	3:19	3:23
16M	3:00	3:05	3:10	3:13	3:19	3:23	3:31	3:35
16M	3:12	3:17	3:22	3:25	3:31	3:35	3:43	3:47
16M	3:24	3:29	3:34	3:37	3:43	3:47	3:55	3:59
16M	3:36	3:41	3:46	3:49	3:55	3:59	4:07	4:11
16M	3:48	3:53	3:58	4:01	4:07	4:11	4:19	4:23
16M	4:00	4:05	4:10	4:13	4:19	4:23	4:31	4:35
16M	4:12	4:17	4:22	4:25	4:31	4:35	4:43	4:47
16M	4:24	4:29	4:34	4:37	4:43	4:47	4:55	4:59
16M	4:36	4:41	4:46	4:49	4:55	4:59	5:07	5:11
16M	4:48	4:53	4:58	5:01	5:07	5:11	5:19	5:23
16M	5:00	5:05	5:10	5:13	5:19	5:23	5:31	5:35
16M	5:12	5:17	5:22	5:25	5:31	5:35	5:43	5:47
16M	5:24	5:29	5:34	5:37	5:43	5:47	5:55	5:59
16M	5:36	5:41	5:46	5:49	5:55	5:59	6:07	6:11
16M	5:48	5:53	5:58	6:01	6:07	6:11	6:19	6:23
16M	6:00	6:05	6:10	6:12	6:17	6:21	6:27	6:31
16M	6:12	6:17	6:22	6:24	6:29	6:33	6:39	6:43
16M	6:24	6:29	6:34	6:36	6:41	6:45	6:51	6:55
16M	6:36	6:41	6:46	6:48	6:53	6:57	7:03	7:07
16M	6:48	6:53	6:58	7:00	7:05	7:09	7:15	7:19
16M	7:00	7:05	7:10	7:12	7:17	7:21	7:27	7:31
16M	7:12	7:17	7:22	7:24	7:29	7:33	7:39	7:43
16M	7:24	7:29	7:34	7:36	7:41	7:45	7:51	7:55
16M	7:36	7:41	7:46	7:48	7:53	7:57	8:03	8:07
16M	7:48	7:53	7:58	8:00	8:05	8:09	8:15	8:19
16M	8:00	8:05	8:10	8:12	8:17	8:21	8:27	8:31
16M	8:12	8:17	8:22	8:24	8:29	8:33	8:39	8:43
16M	8:24	8:29	8:34	8:36	8:41	8:45	8:51	8:55
16M	8:36	8:41	8:46	8:48	8:53	8:57	9:03	9:07
16M	8:48	8:53	8:58	9:00	9:05	9:09	9:15	9:19
16M	9:00	9:05	9:10	9:12	9:16	9:20	9:25	9:29
16M	9:12	9:17	9:22	9:24	9:28	9:32	9:37	9:41
16M	9:24	9:29	9:34	9:36	9:40	9:44	9:49	9:53
16M	9:36	9:41	9:46	9:48	9:52	9:56	10:01	10:05
16M	9:50	9:55	10:00	10:02	10:06	10:10	10:15	10:19
16M	10:05	10:10	10:15	10:17	10:21	10:25	10:30	10:34
16M	10:20	10:25	10:30	10:32	10:36	10:40	10:45	10:49
16M	10:35	10:40	10:45	10:47	10:51	10:55	11:00	11:04
16M	10:50	10:55	11:00	11:02	11:06	11:10	11:15	11:19
16M	11:05	11:10	11:15	11:17	11:21	11:25	11:30	11:34

16M

Columbia Pike - National Landing Line

Effective Sunday, December 15, 2024

A partir del domingo, 15 de deciembre de 2024

► Westbound To Skyline City

Sunday — En domingo

AM Service — Servicio matutino

Route Number	Crystal City (18th St. S. & S. Bell St.)	S. Hayes & 12th Sts (Pentagon City)	Columbia Pike & Orme St.	Columbia Pike & Walter Reed Dr.	Columbia Pike & George Mason Dr.	Columbia Pike & Buchanan St.	Jefferson St. & Leesburg Pike	Seminary Rd. & Magnolia La. (SKYLINE CITY) *
16M	6:10	6:14	6:19	6:22	6:25	6:27	6:32	6:37
16M	6:40	6:44	6:49	6:52	6:55	6:57	7:02	7:07
16M	7:00	7:04	7:09	7:12	7:15	7:17	7:22	7:27
16M	7:12	7:16	7:21	7:24	7:27	7:29	7:34	7:39
16M	7:24	7:28	7:33	7:36	7:39	7:41	7:46	7:51
16M	7:36	7:40	7:45	7:48	7:51	7:53	7:58	8:03
16M	7:48	7:52	7:57	8:00	8:03	8:05	8:10	8:15
16M	8:00	8:04	8:09	8:12	8:15	8:17	8:22	8:27
16M	8:12	8:16	8:21	8:24	8:27	8:29	8:34	8:39
16M	8:24	8:28	8:33	8:36	8:39	8:41	8:46	8:51
16M	8:36	8:40	8:45	8:48	8:51	8:53	8:58	9:03
16M	8:48	8:52	8:57	9:00	9:03	9:05	9:10	9:15
16M	9:00	9:04	9:09	9:12	9:15	9:17	9:22	9:27
16M	9:12	9:16	9:21	9:24	9:27	9:29	9:34	9:39
16M	9:24	9:28	9:33	9:36	9:39	9:41	9:46	9:51
16M	9:36	9:40	9:45	9:48	9:51	9:53	9:58	10:03
16M	9:48	9:52	9:57	10:00	10:03	10:05	10:10	10:15
16M	10:00	10:04	10:09	10:12	10:15	10:17	10:22	10:27
16M	10:12	10:16	10:21	10:25	10:30	10:32	10:37	10:42
16M	10:24	10:28	10:33	10:37	10:42	10:44	10:49	10:54
16M	10:36	10:40	10:45	10:49	10:54	10:56	11:01	11:06
16M	10:48	10:52	10:57	11:01	11:06	11:08	11:13	11:18
16M	11:00	11:04	11:09	11:13	11:18	11:20	11:25	11:30
16M	11:12	11:16	11:21	11:25	11:30	11:32	11:37	11:42
16M	11:24	11:28	11:34	11:39	11:44	11:46	11:51	11:56
16M	11:36	11:40	11:46	11:51	11:56	11:58	12:03	12:08
16M	11:48	11:52	11:58	12:03	12:08	12:10	12:15	12:20

** — Route 16M operates as a loop in Skyline City. Passengers boarding buses on Leesburg Pike, George Mason Dr., and Seminary Rd. may remain on the bus at the end of the line and continue eastbound along Columbia Pike at no fare penalty.*

► Westbound To Skyline City

Sunday — En domingo

PM Service — Servicio vespertino

Route Number	Crystal City (18th St. S. & S. Bell St.)	S. Hayes & 12th Sts (Pentagon City)	Columbia Pike & Orme St.	Columbia Pike & Walter Reed Dr.	Columbia Pike & George Mason Dr.	Columbia Pike & Buchanan St.	Jefferson St. & Leesburg Pike	Seminary Rd. & Magnolia La. (SKYLINE CITY) *
16M	12:00	12:04	12:10	12:15	12:20	12:22	12:27	12:32
16M	12:12	12:16	12:22	12:27	12:32	12:34	12:39	12:44
16M	12:24	12:28	12:34	12:39	12:44	12:46	12:51	12:56
16M	12:36	12:40	12:46	12:51	12:56	12:58	1:03	1:08
16M	12:48	12:52	12:58	1:03	1:08	1:10	1:15	1:20
16M	1:00	1:04	1:10	1:15	1:20	1:22	1:27	1:32
16M	1:12	1:16	1:22	1:27	1:32	1:34	1:39	1:44
16M	1:24	1:28	1:34	1:39	1:44	1:46	1:51	1:56
16M	1:36	1:40	1:46	1:51	1:56	1:58	2:03	2:08
16M	1:48	1:52	1:58	2:03	2:08	2:10	2:15	2:20
16M	2:00	2:04	2:10	2:15	2:20	2:22	2:27	2:32
16M	2:12	2:16	2:22	2:27	2:32	2:34	2:39	2:44
16M	2:24	2:28	2:34	2:39	2:44	2:46	2:51	2:56
16M	2:36	2:40	2:46	2:51	2:56	2:58	3:03	3:08
16M	2:48	2:52	2:58	3:03	3:08	3:10	3:15	3:20
16M	3:00	3:04	3:10	3:15	3:20	3:22	3:27	3:32
16M	3:12	3:16	3:22	3:27	3:32	3:34	3:39	3:44
16M	3:24	3:28	3:34	3:39	3:44	3:46	3:51	3:56
16M	3:36	3:40	3:46	3:51	3:56	3:58	4:03	4:08
16M	3:48	3:52	3:58	4:03	4:08	4:10	4:15	4:20
16M	4:00	4:04	4:10	4:15	4:20	4:22	4:27	4:32
16M	4:12	4:16	4:22	4:27	4:32	4:34	4:39	4:44
16M	4:24	4:28	4:34	4:39	4:44	4:46	4:51	4:56
16M	4:36	4:40	4:46	4:51	4:56	4:58	5:03	5:08
16M	4:48	4:52	4:58	5:03	5:08	5:10	5:15	5:20
16M	5:00	5:04	5:10	5:15	5:20	5:22	5:27	5:32
16M	5:12	5:16	5:22	5:27	5:32	5:34	5:39	5:44
16M	5:24	5:28	5:34	5:39	5:44	5:46	5:51	5:56
16M	5:36	5:40	5:46	5:51	5:56	5:58	6:03	6:08
16M	5:48	5:52	5:58	6:03	6:08	6:10	6:15	6:20
16M	6:00	6:04	6:10	6:15	6:20	6:22	6:27	6:32
16M	6:12	6:16	6:22	6:27	6:32	6:34	6:39	6:44
16M	6:24	6:28	6:34	6:39	6:44	6:46	6:51	6:56
16M	6:36	6:40	6:46	6:51	6:56	6:58	7:03	7:08
16M	6:48	6:52	6:58	7:03	7:08	7:10	7:15	7:20
16M	7:00	7:04	7:10	7:15	7:20	7:22	7:27	7:32
16M	7:12	7:16	7:22	7:27	7:32	7:34	7:39	7:44
16M	7:24	7:28	7:34	7:39	7:44	7:46	7:51	7:56
16M	7:36	7:40	7:46	7:51	7:56	7:58	8:03	8:08
16M	7:48	7:52	7:58	8:03	8:08	8:10	8:15	8:20
16M	8:00	8:04	8:10	8:15	8:20	8:22	8:27	8:32
16M	8:12	8:16	8:22	8:27	8:32	8:34	8:39	8:44
16M	8:24	8:28	8:34	8:39	8:44	8:46	8:51	8:56
16M	8:36	8:40	8:46	8:51	8:56	8:58	9:03	9:08
16M	8:48	8:52	8:58	9:03	9:08	9:10	9:15	9:20
16M	9:00	9:04	9:10	9:15	9:20	9:22	9:27	9:32
16M	9:15	9:19	9:25	9:30	9:35	9:37	9:42	9:47
16M	9:30	9:34	9:40	9:45	9:50	9:52	9:57	10:02
16M	9:45	9:49	9:55	10:00	10:05	10:07	10:12	10:17
16M	10:00	10:04	10:10	10:15	10:20	10:22	10:27	10:32
16M	10:15	10:19	10:25	10:30	10:35	10:37	10:42	10:47
16M	10:30	10:34	10:40	10:45	10:50	10:52	10:57	11:02
16M	10:45	10:49	10:55	11:00	11:05	11:07	11:12	11:17
16M	11:00	11:04	11:10	11:15	11:20	11:22	11:27	11:32

How to use this timetable

- ➤ Use the map to find the stops closest to where you will get on and off the bus.
- ➤ Select the schedule (Weekday, Saturday, Sunday) for when you will travel. Along the top of the schedule, find the stop at or nearest the point where you will get on the bus. Follow that column down to the time you want to leave.
- ➤ Use the same method to find the times the bus is scheduled to arrive at the stop where you will get off the bus.
- ➤ If the bus stop is not listed, use the time shown for the bus stop before it as the time to wait at the stop.
- ➤ The end-of-the-line or last stop is listed in ALL CAPS on the schedule.

Cómo Usar este Horario

- ➤ Use este mapa para localizar las paradas más cercanas a donde se subirá y bajará del autobús.
- ➤ Seleccione el horario (Entre semana, sábado, domingo) de cuando viajará. A lo largo de la parte superior del horario, localice la parada o el punto más cercano a la parada en la que se subirá al autobús. Siga esa columna hacia abajo hasta la hora en la que desee salir.
- ➤ Utilice el mismo método para localizar las horas en que el autobús está programado para llegar a la parada en donde desea bajarse del autobús.
- ➤ Si la parada del autobús no está listada use la hora que se muestra en la parada anterior como la hora de espera en la parada.
- ➤ El final de la ruta o la última parada del autobús aparece en letras MAYÚSCULAS en el horario.

English-Español Effective 12-17-23

16Y MetroExtra

Columbia Pike-Farragut Square Line

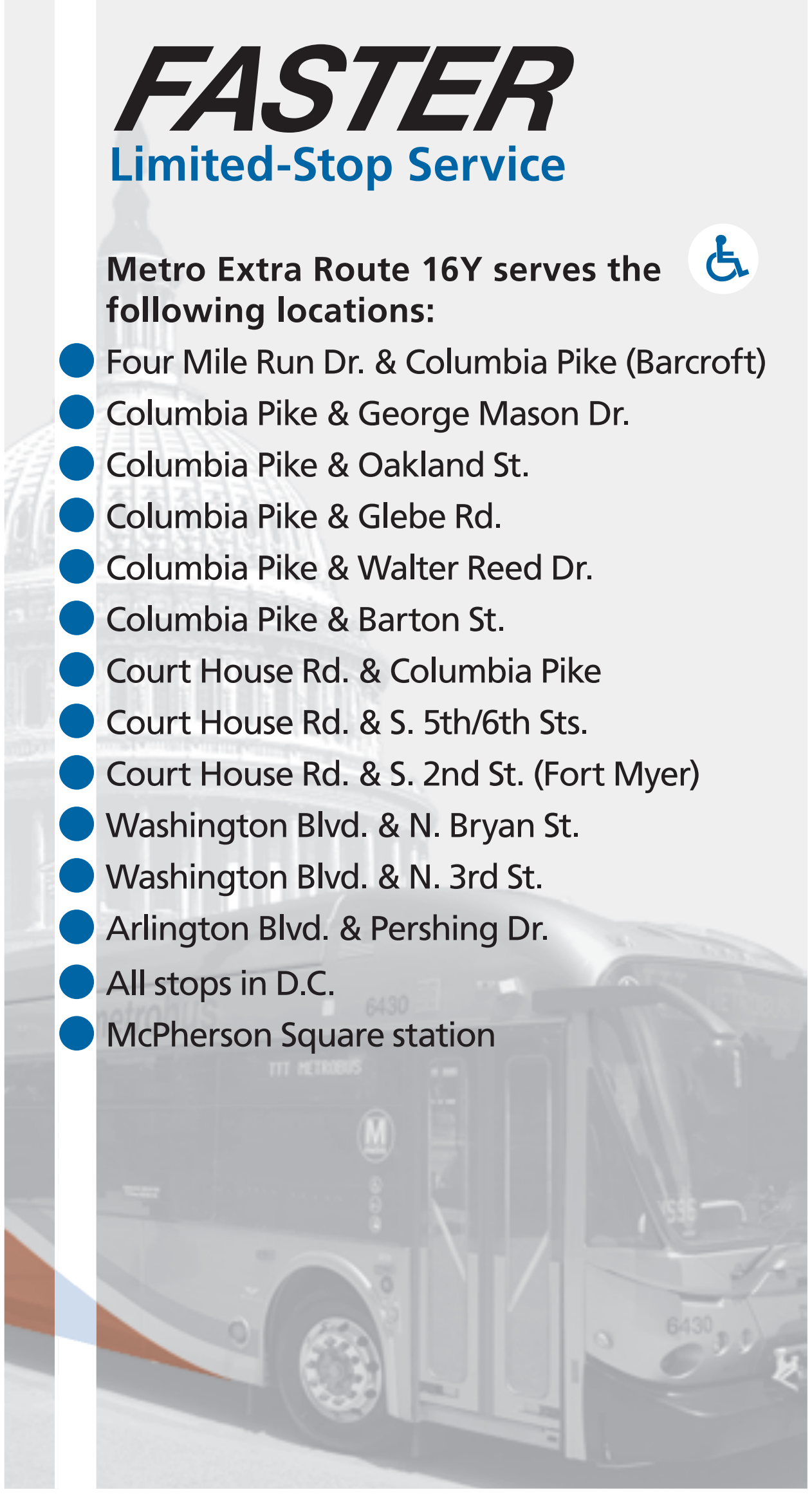

FASTER
Limited-Stop Service

Metro Extra Route 16Y serves the following locations: ♿

- ● Four Mile Run Dr. & Columbia Pike (Barcroft)
- ● Columbia Pike & George Mason Dr.
- ● Columbia Pike & Oakland St.
- ● Columbia Pike & Glebe Rd.
- ● Columbia Pike & Walter Reed Dr.
- ● Columbia Pike & Barton St.
- ● Court House Rd. & Columbia Pike
- ● Court House Rd. & S. 5th/6th Sts.
- ● Court House Rd. & S. 2nd St. (Fort Myer)
- ● Washington Blvd. & N. Bryan St.
- ● Washington Blvd. & N. 3rd St.
- ● Arlington Blvd. & Pershing Dr.
- ● All stops in D.C.
- ● McPherson Square station

www.wmata.com
Information Anytime 202-637-7000 TTY 202-962-2033

metro

Washington
Metropolitan Area
Transit Authority

A District of Columbia,
Maryland and Virginia
Transit Partnership

16Y

Columbia Pike-Farragut Square Line

For route and schedule information
Call 202-637-7000
www.wmata.com

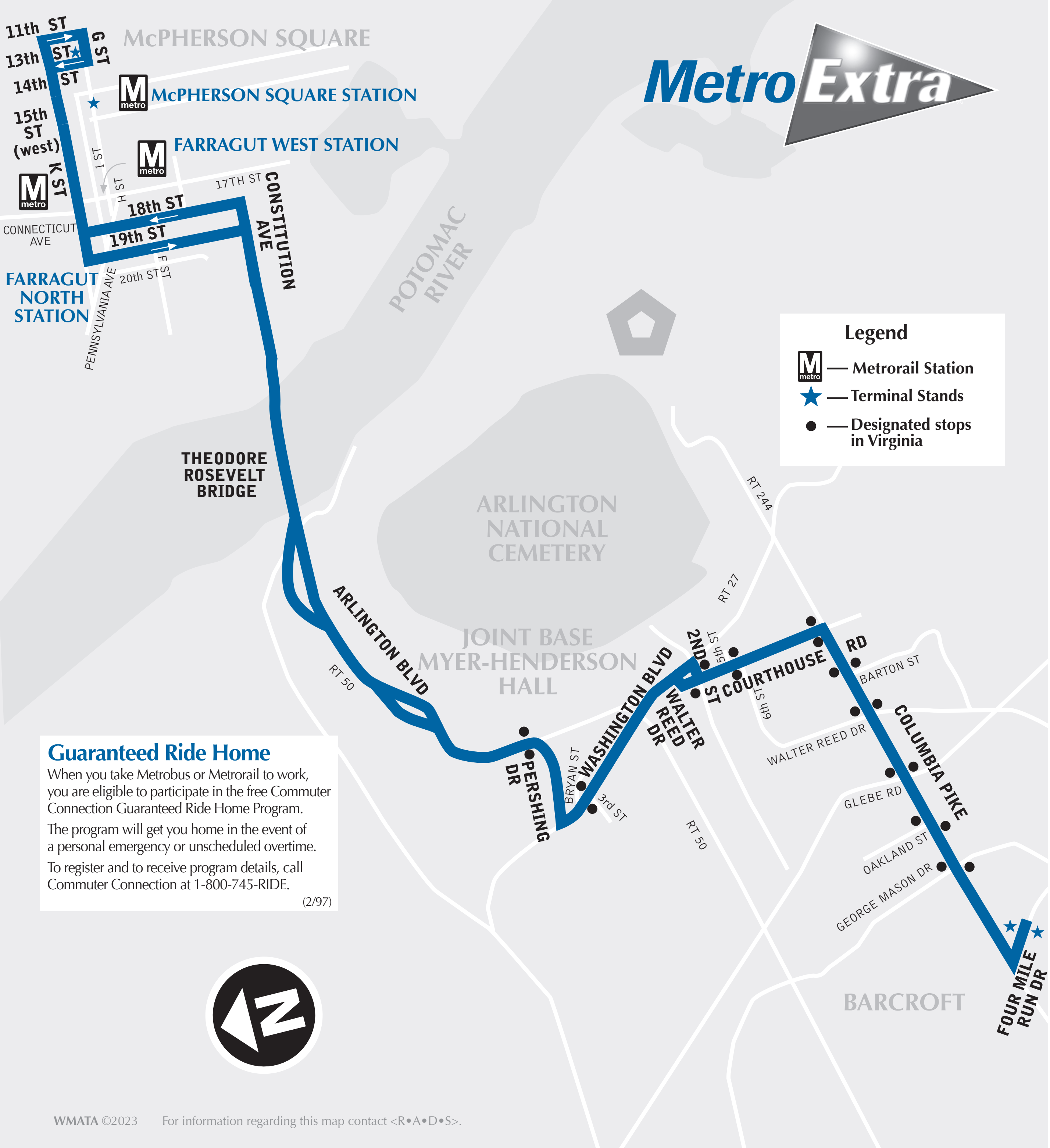
MetroExtra
11th ST
13th ST
14th ST
15th ST (west)
G ST
K ST
I ST
H ST
McPHERSON SQUARE
McPHERSON SQUARE STATION
FARRAGUT WEST STATION
17TH ST
18th ST
19th ST
20th ST
F ST
CONNECTICUT AVE
PENNSYLVANIA AVE
FARRAGUT NORTH STATION
CONSTITUTION AVE
POTOMAC RIVER
THEODORE ROSEVELT BRIDGE
ARLINGTON NATIONAL CEMETERY
ARLINGTON BLVD
RT 50
JOINT BASE MYER-HENDERSON HALL
PERSHING DR
BRYAN ST
3rd ST
WASHINGTON BLVD
WALTER REED DR
2ND ST
5th ST
4th ST
COURTHOUSE RD
RT 27
RT 244
BARTON ST
WALTER REED DR
COLUMBIA PIKE
GLEBE RD
OAKLAND ST
GEORGE MASON DR
FOUR MILE RUN DR
BARCROFT
N

Legend

- M — Metrorail Station
- ★ — Terminal Stands
- ● — Designated stops in Virginia

Guaranteed Ride Home

When you take Metrobus or Metrorail to work, you are eligible to participate in the free Commuter Connection Guaranteed Ride Home Program.

The program will get you home in the event of a personal emergency or unscheduled overtime.

To register and to receive program details, call Commuter Connection at 1-800-745-RIDE.

(2/97)

WMATA ©2023 For information regarding this map contact <R•A•D•S>.

16Y

Columbia Pike-Farragut Square Line

Effective Sunday, December 17, 2023

A partir del domingo, 17 de deciembre de 2023

Eastbound To McPherson Square Station

Monday thru Friday — De Lunes a viernes

Route Number	Four Mile Run Dr. & Columbia Pike	Columbia Pike & George Mason Dr.	Columbia Pike & Walter Reed Dr.	Courthouse Rd. & South 2nd St.	18th St. & Pennsylvania Ave. NW	K & 17th Sts. NW (Farragut North & Farragut West)	13h & G Sts. NW
AM Service — Servicio matutino							
16Y	6:00	6:03	6:07	6:12	6:27	6:30	6:38
16Y	6:20	6:23	6:27	6:32	6:47	6:50	6:58
16Y	6:40	6:43	6:47	6:52	7:08	7:12	7:21
16Y	7:00	7:03	7:08	7:14	7:33	7:37	7:46
16Y	7:20	7:23	7:28	7:34	8:00	8:05	8:15
16Y	7:40	7:43	7:48	7:54	8:20	8:25	8:35
16Y	8:00	8:03	8:09	8:15	8:46	8:51	9:01
16Y	8:20	8:23	8:29	8:35	9:06	9:11	9:21
16Y	8:40	8:43	8:48	8:53	9:23	9:28	9:38
PM Service — Servicio vespertino							
16Y	4:42	4:43	4:48	4:53	5:07	5:12	5:22
16Y	5:06	5:07	5:12	5:17	5:31	5:36	5:46
16Y	5:30	5:31	5:36	5:41	5:55	6:00	6:10
16Y	5:54	5:55	6:00	6:05	6:19	6:24	6:34
16Y	6:18	6:19	6:24	6:29	6:43	6:48	6:58

On five Federal holidays, Juneteenth, Columbus Day, Veterans' Day, Martin Luther King, Jr. Day, and Presidents' Day, this route will have no service.

Esta ruta no prestará servicio durante los cinco días festivos de Juneteenth, Columbus Day, Veterans Day, Martin Luther King Jr. Day, y Presidents' Day.

Westbound To Barcroft

Monday thru Friday — De Lunes a viernes

Route Number	13th & H Sts NW	K St. & Connecticut Ave. NW (Farragut North & Farragut West)	19th & F Sts. NW	Courthouse Rd. & South 2nd St.	Columbia Pike & Walter Reed Dr.	Columbia Pike & George Mason Dr.	Four Mile Run Dr. & Columbia Pike (BARCROFT)
AM Service — Servicio matutino							
16Y	6:54	6:59	7:03	7:19	7:24	7:28	7:31
16Y	7:14	7:19	7:23	7:39	7:44	7:48	7:51
16Y	7:34	7:39	7:43	7:59	8:04	8:08	8:11
16Y	7:54	7:59	8:03	8:19	8:24	8:28	8:31
16Y	8:14	8:19	8:23	8:39	8:44	8:48	8:51
16Y	8:34	8:39	8:43	8:59	9:04	9:08	9:11
PM Service — Servicio vespertino							
16Y	4:00	4:03	4:09	4:26	4:32	4:39	4:40
16Y	4:24	4:27	4:33	4:50	4:56	5:03	5:04
16Y	4:48	4:52	4:59	5:21	5:27	5:34	5:35
16Y	5:12	5:16	5:23	5:47	5:53	6:00	6:01
16Y	5:36	5:40	5:47	6:11	6:17	6:24	6:25
16Y	6:00	6:04	6:11	6:31	6:36	6:42	6:43
16Y	6:24	6:28	6:33	6:52	6:57	7:02	7:03
16Y	6:49	6:52	6:57	7:11	7:16	7:21	7:22
16Y	7:12	7:15	7:20	7:34	7:39	7:44	7:45

On five Federal holidays, Juneteenth, Columbus Day, Veterans' Day, Martin Luther King, Jr. Day, and Presidents' Day, this route will have no service.

Esta ruta no prestará servicio durante los cinco días festivos de Juneteenth, Columbus Day, Veterans Day, Martin Luther King Jr. Day, y Presidents' Day.

Designated Stops

Columbia Pike-Farragut Square MetroExtra trips only serve the following stops:

Route 16Y designated stops - Eastbound

- Four Mile Run Dr. & Columbia Pike (Barcroft)
- Columbia Pike & George Mason Dr.
- Columbia Pike & Oakland St.
- Columbia Pike & Glebe Rd.
- Columbia Pike & Walter Reed Dr.
- Columbia Pike & Barton St.
- Court House Rd. & Columbia Pike
- Court House Rd. & S. 5th St.
- Court House Rd. & S. 2nd St.
- Washington Blvd. & N. Bryan St.
- Arlington Blvd. & Pershing Dr.
- All stops in D.C.

Route 16Y designated stops - Westbound

- All stops in D.C.
- Arlington Blvd. & Pershing Dr.
- Washington Blvd. & N. 3rd St.
- Court House Rd. & S. 2nd St.
- Court House Rd. & S. 6th St.
- Court House Rd. & Columbia Pike
- Columbia Pike & Barton St.
- Columbia Pike & Walter Reed Dr.
- Columbia Pike & Glebe Rd.
- Columbia Pike & Oakland St.
- Columbia Pike & George Mason Dr.
- Four Mile Run Dr. & Columbia Pike (Barcroft)

How to use this timetable

- Use the map to find the stops closest to where you will get on and off the bus.
- Select the schedule (Weekday, Saturday, Sunday) for when you will travel. Along the top of the schedule, find the stop at or nearest the point where you will get on the bus. Follow that column down to the time you want to leave.
- Use the same method to find the times the bus is scheduled to arrive at the stop where you will get off the bus.
- If the bus stop is not listed, use the time shown for the bus stop before it as the time to wait at the stop.
- The end-of-the-line or last stop is listed in ALL CAPS on the schedule.

Cómo Usar este Horario

- Use este mapa para localizar las paradas más cercanas a donde se subirá y bajará del autobús.
- Seleccione el horario (Entre semana, sábado, domingo) de cuando viajará. A lo largo de la parte superior del horario, localice la parada o el punto más cercano a la parada en la que se subirá al autobús. Siga esa columna hacia abajo hasta la hora en la que desee salir.
- Utilice el mismo método para localizar las horas en que el autobús está programado para llegar a la parada en donde desea bajarse del autobús.
- Si la parada del autobús no está listada use la hora que se muestra en la parada anterior como la hora de espera en la parada.
- El final de la ruta o la última parada del autobús aparece en letras MAYÚSCULAS en el horario.

English-Español **Effective 6-16-24**

17

G,K - Kings Park Express Line
B,M - Kings Park-North Springfield Line

metrobus

Express Fare Charged on 17B,G,K,M

Serves these locations
Brinda servicio a estas ubicaciones

- **George Mason University** (17G)
- **Burke Centre VRE Station and Park & Ride Lot** (17B)
- **Olde Forge** (17G)
- **Kings Park West** (17G,K)
- **Kings Park** (17B,G,K)
- **Danbury Forest** (17B)
- **Ravensworth** (17B,M)
- **North Springfield** (17B,M)
- **Pentagon station**

4712
metrobus
METROBUS

www.wmata.com
Information Anytime 202-637-7000 TTY 202-962-2033

Washington Metropolitan Area Transit Authority

A District of Columbia, Maryland and Virginia Transit Partnership

17

G,K – Kings Park Express Line
B,M – Kings Park-North Springfield Line

Effective Sunday, June 16, 2024

A partir del domingo, 16 de junio de 2024

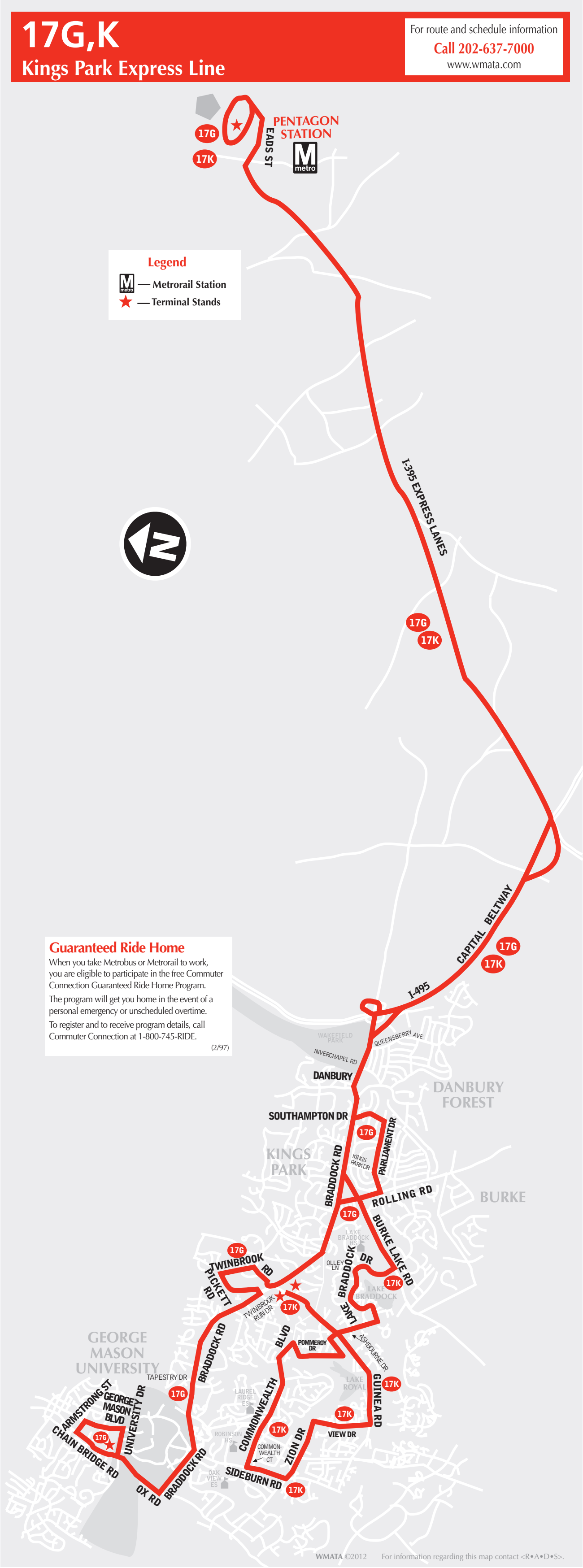

17G,K
Kings Park Express Line

For route and schedule information
Call 202-637-7000
www.wmata.com

Guaranteed Ride Home

When you take Metrobus or Metrorail to work, you are eligible to participate in the free Commuter Connection Guaranteed Ride Home Program.

The program will get you home in the event of a personal emergency or unscheduled overtime.

To register and to receive program details, call Commuter Connection at 1-800-745-RIDE.

(2/97)

WMATA ©2012 For information regarding this map contact <R•A•D•S>.

Legend
M — Metrorail Station
★ — Terminal Stands
PENTAGON STATION
EADS ST
17G
17K
I-395 EXPRESS LANES
CAPITAL BELTWAY
I-495
WAKEFIELD PARK
INVERCHAPEL RD
QUEENSBERRY AVE
DANBURY
DANBURY FOREST
SOUTHAMPTON DR
KINGS PARK
KINGS PARK DR
PARLIAMENT DR
BRADDOCK RD
ROLLING RD
BURKE
BURKE LAKE RD
LAKE BRADDOCK HS
OLLEY LN
LAKE BRADDOCK DR
LAKE BRADDOCK
TWINBROOK RD
PICKETT RD
TWINBROOK RUN DR
BLVD
POMMEROY DR
ASHBOURNE DR
LAKE ROYAL
GUINEA RD
GEORGE MASON UNIVERSITY
TAPESTRY DR
ARMSTRONG ST
GEORGE MASON BLVD
UNIVERSITY DR
CHAIN BRIDGE RD
OX RD
LAUREL RIDGE ES
ROBINSON HS
COMMONWEALTH
COMMON-WEALTH CT
ZION DR
VIEW DR
OAK VIEW ES
SIDEBURN RD

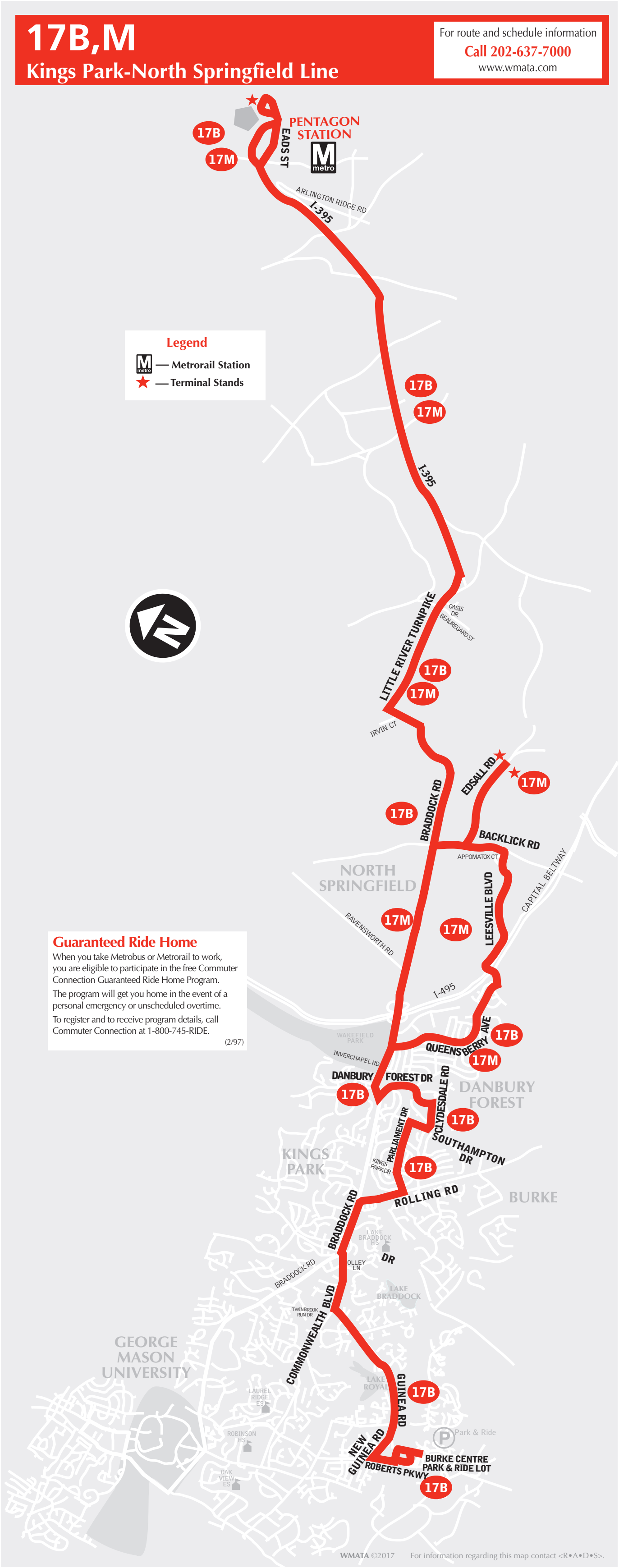

17B,M
Kings Park-North Springfield Line

For route and schedule information
Call 202-637-7000
www.wmata.com

Guaranteed Ride Home

When you take Metrobus or Metrorail to work, you are eligible to participate in the free Commuter Connection Guaranteed Ride Home Program.

The program will get you home in the event of a personal emergency or unscheduled overtime.

To register and to receive program details, call Commuter Connection at 1-800-745-RIDE.

(2/97)

WMATA ©2017 For information regarding this map contact <R•A•D•S>.

Legend
M — Metrorail Station
★ — Terminal Stands
PENTAGON STATION
EADS ST
17B
17M
ARLINGTON RIDGE RD
I-395
OASIS DR
BEAUREGARD ST
LITTLE RIVER TURNPIKE
IRVIN CT
BRADDOCK RD
EDSALL RD
BACKLICK RD
APPOMATOX CT
NORTH SPRINGFIELD
RAVENSWORTH RD
LEESVILLE BLVD
CAPITAL BELTWAY
I-495
WAKEFIELD PARK
INVERCHAPEL RD
QUEENSBERRY AVE
DANBURY
FOREST DR
DANBURY FOREST
CLYDESDALE RD
PARLIAMENT DR
SOUTHAMPTON DR
KINGS PARK
KINGS PARK DR
ROLLING RD
BURKE
LAKE BRADDOCK HS
OLLEY LN
DR
LAKE BRADDOCK
TWINBROOK RUN DR
COMMONWEALTH BLVD
GEORGE MASON UNIVERSITY
LAUREL RIDGE ES
ROBINSON HS
OAK VIEW ES
LAKE ROYAL
GUINEA RD
NEW GUINEA RD
ROBERTS PKWY
P Park & Ride
BURKE CENTRE PARK & RIDE LOT

17

G,K – Kings Park Express Line
B,M – Kings Park-North Springfield Line

Effective Sunday, June 16, 2024
A partir del domingo, 16 de junio de 2024

Kings Park Express Line

Northbound to Pentagon station

Monday thru Friday — De Lunes a viernes

Route Number	University Dr. & Geo. Mason Blvd. (George Mason University)	Braddock Rd. & Tapestry Dr.	Pickett & Braddock Rds.	Twinbrook Rd. & Twinbrook Run Dr.	Commonwealth Blvd. & Gainsborough Dr. (E.)	Burke Rd. & Ashbourn Dr.	Burke Lake & Rolling Rds.	Parliament & Kings Park Drs.	Braddock & Inverchapel Rds.	PENTAGON
AM Service — Servicio matutino										
17K	-	-	-	5:12	5:21	5:31	5:41	-	5:45	6:00
17K	-	-	-	5:36	5:45	5:55	6:05	-	6:09	6:24
17G	5:59	6:05	6:08	-	-	-	-	6:20	6:27	6:43
17K	-	-	-	6:00	6:09	6:19	6:29	-	6:33	6:48
17K	-	-	-	6:20	6:29	6:39	6:49	-	6:53	7:08
17G	6:21	6:28	6:31	-	-	-	-	6:44	6:52	7:09
17K	-	-	-	6:41	6:51	6:59	7:10	-	7:15	7:32
17G	6:53	7:02	7:05	-	-	-	-	7:18	7:26	7:46
17K	-	-	-	7:01	7:11	7:19	7:30	-	7:35	7:52
17G	7:13	7:22	7:25	-	-	-	-	7:38	7:46	8:06
17K	-	-	-	7:16	7:26	7:34	7:45	-	7:50	8:07
17K	-	-	-	7:36	7:46	7:54	8:05	-	8:10	8:27
17G	7:40	7:49	7:52	-	-	-	-	8:05	8:13	8:33
17K	-	-	-	8:00	8:10	8:18	8:29	-	8:34	8:51

On five Federal holidays, Juneteenth, Columbus Day, Veterans' Day, Martin Luther King, Jr. Day, and Presidents' Day, this route will have no service.

Esta ruta no prestará servicio durante los cinco días festivos de Juneteenth, Columbus Day, Veterans Day, Martin Luther King Jr. Day, y Presidents' Day.

Southbound To Kings Park West/George Mason University

Monday thru Friday — De Lunes a viernes

Route Number	Pentagon	Braddock & Inverchapel Rds.	Parliament & Kings Park Drs.	Burke Lake & Rolling Rds.	Burke Rd. & Ashbourn Dr.	Commonwealth Blvd. & Gainsborough Dr. (E.)	Twinbrook Rd. & Heathwood Ct. (KINGS PARK WEST)	Pickett & Braddock Rds.	Braddock Rd. & Tapestry Dr.	University Dr. & Geo. Mason Blvd. (GEORGE MASON UNIVERSITY)
PM Service — Servicio vespertino										
17G	3:55	4:15	4:22	-	-	-	-	4:35	4:38	4:51
17K	4:06	4:28	-	4:34	4:41	4:49	4:57	-	-	-
17G	4:15	4:36	4:43	-	-	-	-	4:56	4:59	5:10
17K	4:30	4:52	-	4:58	5:05	5:13	5:21	-	-	-
17G	4:42	5:03	5:10	-	-	-	-	5:23	5:26	5:37
17K	4:54	5:16	-	5:22	5:29	5:37	5:45	-	-	-
17G	4:58	5:19	5:26	-	-	-	-	5:39	5:42	5:53
17G	5:10	5:32	5:39	-	-	-	-	5:51	5:54	6:03
17K	5:18	5:40	-	5:46	5:53	6:01	6:09	-	-	-
17G	5:26	5:48	5:55	-	-	-	-	6:07	6:10	6:19
17K	5:42	6:04	-	6:09	6:16	6:23	6:35	-	-	-
17G	5:45	6:07	6:14	-	-	-	-	6:26	6:29	6:38
17G	6:06	6:27	6:33	-	-	-	-	6:44	6:46	6:56
17K	6:06	6:28	-	6:33	6:40	6:47	6:59	-	-	-
17G	6:20	6:41	6:47	-	-	-	-	6:58	7:00	7:10
17K	6:30	6:52	-	6:57	7:04	7:11	7:23	-	-	-
17G	6:52	7:13	7:19	-	-	-	-	7:30	7:32	7:42
17K	6:54	7:16	-	7:21	7:28	7:35	7:47	-	-	-
17K	7:18	7:40	-	7:45	7:52	7:59	8:11	-	-	-

On five Federal holidays, Juneteenth, Columbus Day, Veterans' Day, Martin Luther King, Jr. Day, and Presidents' Day, this route will have no service.

Esta ruta no prestará servicio durante los cinco días festivos de Juneteenth, Columbus Day, Veterans Day, Martin Luther King Jr. Day, y Presidents' Day.

17

G,K – Kings Park Express Line
B,M – Kings Park-North Springfield Line

Effective Sunday, June 16, 2024
A partir del domingo, 16 de junio de 2024

Kings Park-North Springfield Line

Northbound to Pentagon station

Monday thru Friday —
De Lunes a viernes

Route Number	Burke Centre VRE Park & Ride Lot	Guinea Rd. & Olley La.	Clydesdale Rd. & Eastbourne Dr.	Edsall Rd. & Industrial Dr.	Braddock & Inverchapel Rds.	Leesville Blvd. & Appomatox Ct.	Braddock & Ravensworth Rds.	Rt. 236 & Braddock Rd.	Rt. 236 & Oasis Dr.	PENTAGON
AM Service — Servicio matutino										
17M	-	-	-	5:56	-	6:00	6:12	6:21	6:25	6:40
17M	-	-	-	6:26	-	6:30	6:42	6:51	6:55	7:10
17M	-	-	-	6:55	-	6:59	7:11	7:20	7:25	7:40
17M	-	-	-	7:29	-	7:34	7:46	7:55	7:59	8:10
17M	-	-	-	7:59	-	8:04	8:16	8:25	8:29	8:40
17B	8:20	8:32	8:39	-	8:43	8:49	-	8:55	8:59	9:10
17B	9:10	9:22	9:29	-	9:33	9:39	-	9:45	9:49	10:00

On five Federal holidays, Juneteenth, Columbus Day, Veterans' Day, Martin Luther King, Jr. Day, and Presidents' Day, this route will have no service.
Esta ruta no prestará servicio durante los cinco días festivos de Juneteenth, Columbus Day, Veterans Day, Martin Luther King Jr. Day, y Presidents' Day.

Southbound to North Springfield/Burke Centre VRE/Park & Ride

Monday thru Friday —
De Lunes a viernes

Route Number	Pentagon	Rt. 236 & Oasis Dr.	Braddock Rd. & Irvin Ct.	Braddock & Ravensworth Rds.	Leesville Blvd. & Appomatox Ct.	Braddock & Inverchapel Rds.	Clydesdale Rd. & Southampton Dr.	Edsall Rd. & Industrial Dr. (NORTH SPRINGFIELD)	Guinea Rd. & Harford La.	BURKE CENTRE VRE PARK & RIDE LOT
PM Service — Servicio vespertino										
17B	3:40	3:50	3:55	-	4:02	4:10	4:14	-	4:21	4:28
17M	4:10	4:22	4:27	4:34	4:46	-	-	4:50	-	-
17M	4:40	4:52	4:57	5:04	5:16	-	-	5:20	-	-
17M	5:10	5:23	5:29	5:38	5:50	-	-	5:54	-	-
17M	5:40	5:53	5:59	6:08	6:20	-	-	6:24	-	-
17M	6:10	6:22	6:27	6:35	6:47	-	-	6:51	-	-
17M	6:50	7:02	7:07	7:15	7:27	-	-	7:31	-	-
17B	7:20	7:31	7:36	-	7:44	7:52	7:57	-	8:03	8:08

On five Federal holidays, Juneteenth, Columbus Day, Veterans' Day, Martin Luther King, Jr. Day, and Presidents' Day, this route will have no service.
Esta ruta no prestará servicio durante los cinco días festivos de Juneteenth, Columbus Day, Veterans Day, Martin Luther King Jr. Day, y Presidents' Day.

How to use this timetable

- ➤ Use the map to find the stops closest to where you will get on and off the bus.
- ➤ Select the schedule (Weekday, Saturday, Sunday) for when you will travel. Along the top of the schedule, find the stop at or nearest the point where you will get on the bus. Follow that column down to the time you want to leave.
- ➤ Use the same method to find the times the bus is scheduled to arrive at the stop where you will get off the bus.
- ➤ If the bus stop is not listed, use the time shown for the bus stop before it as the time to wait at the stop.
- ➤ The end-of-the-line or last stop is listed in ALL CAPS on the schedule.

Cómo Usar este Horario

- ➤ Use este mapa para localizar las paradas más cercanas a donde se subirá y bajará del autobús.
- ➤ Seleccione el horario (Entre semana, sábado, domingo) de cuando viajará. A lo largo de la parte superior del horario, localice la parada o el punto más cercano a la parada en la que se subirá al autobús. Siga esa columna hacia abajo hasta la hora en la que desee salir.
- ➤ Utilice el mismo método para localizar las horas en que el autobús está programado para llegar a la parada en donde desea bajarse del autobús.
- ➤ Si la parada del autobús no está listada use la hora que se muestra en la parada anterior como la hora de espera en la parada.
- ➤ El final de la ruta o la última parada del autobús aparece en letras MAYÚSCULAS en el horario.

Washington
Metropolitan Area
Transit Authority

A District of Columbia,
Maryland and Virginia
Transit Partnership

English-Español

Effective 6-16-24

18

G,J - Orange Hunt Line

P - Burke Centre Line

metrobus

Express Fare Charged on 18G and 18P

Serves these locations
Brinda servicio a estas ubicaciones

- **Burke Centre** (18P)
- **Rolling Valley Mall Park & Ride** (18J,P)
- **Orange Hunt Estates** (18G)
- **West Springfield** (18J,P)
- **Cardinal Forest** (18G)
- **Springfield**
- **Shirley Industrial Park** (18J)
- **Pentagon station**

4712
metrobus
METROBUS

www.wmata.com
Information Anytime 202-637-7000 TTY 202-962-2033

18P

Burke Centre Line

Effective Sunday, June 16, 2024

A partir del domingo, 16 de junio de 2024

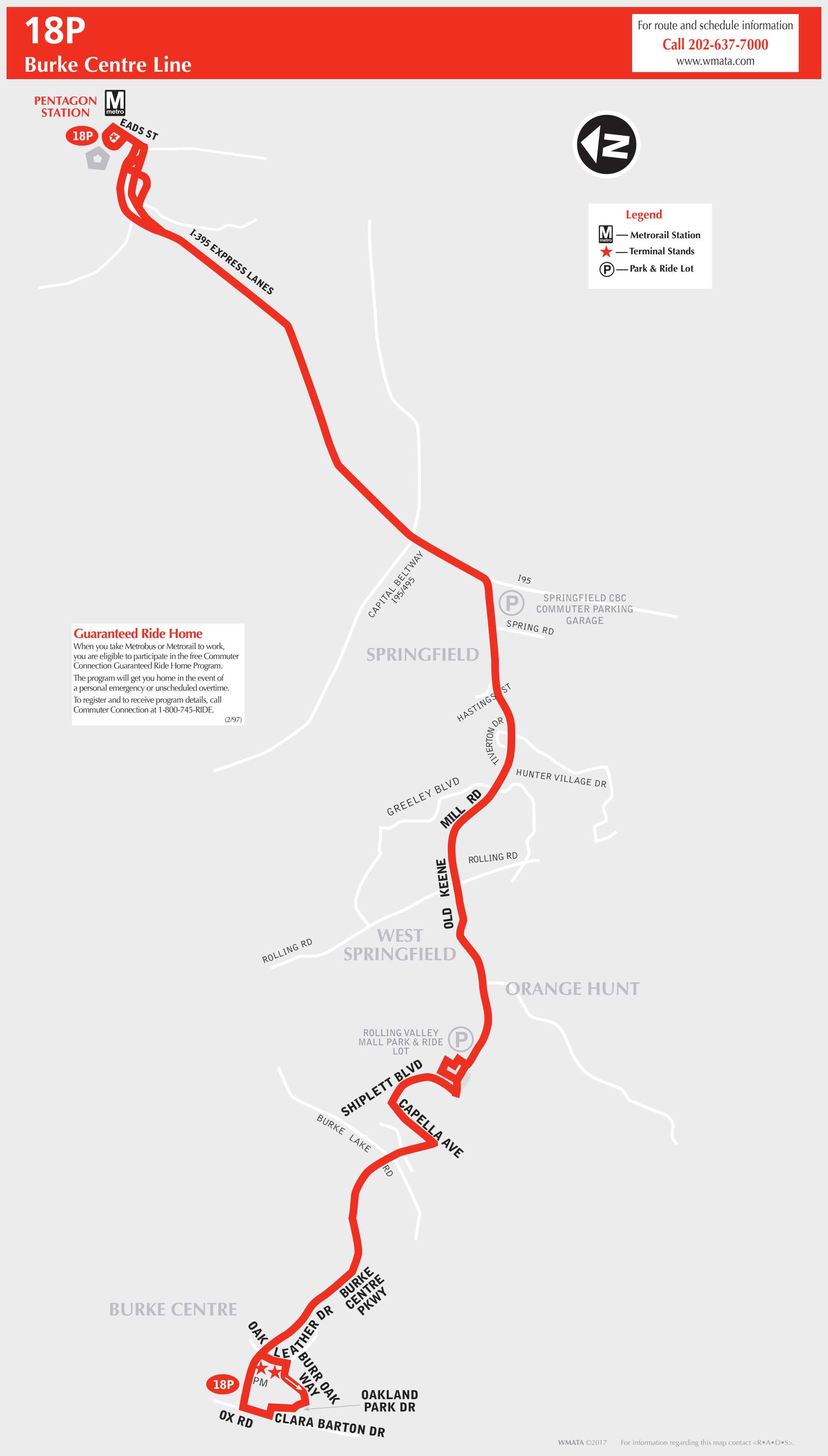
PENTAGON STATION
M metro
18P
EADS ST
I-395 EXPRESS LANES
CAPITAL BELTWAY 195/495
I95
SPRINGFIELD CBC COMMUTER PARKING GARAGE
SPRING RD
SPRINGFIELD
HASTINGS ST
TIVERTON DR
HUNTER VILLAGE DR
GREELEY BLVD
MILL RD
ROLLING RD
OLD KEENE
ROLLING RD
WEST SPRINGFIELD
ORANGE HUNT
ROLLING VALLEY MALL PARK & RIDE LOT
SHIPLETT BLVD
CAPELLA AVE
BURKE LAKE RD
BURKE CENTRE PKWY
BURKE CENTRE
OAK LEATHER DR
BURR OAK WAY
18P
PM
OAKLAND PARK DR
OX RD
CLARA BARTON DR

18P

Burke Centre Line

For route and schedule information
Call 202-637-7000
www.wmata.com

Legend

- M — Metrorail Station
- ★ — Terminal Stands
- Ⓟ — Park & Ride Lot

Guaranteed Ride Home

When you take Metrobus or Metrorail to work, you are eligible to participate in the free Commuter Connection Guaranteed Ride Home Program.

The program will get you home in the event of a personal emergency or unscheduled overtime.

To register and to receive program details, call Commuter Connection at 1-800-745-RIDE.

(2/97)

WMATA ©2017
For information regarding this map contact <R•A•D•S>.

18G,J

Orange Hunt Line

Effective Sunday, June 16, 2024

A partir del domingo, 16 de junio de 2024

18G,J
Orange Hunt Line

For route and schedule information
Call 202-637-7000
www.wmata.com

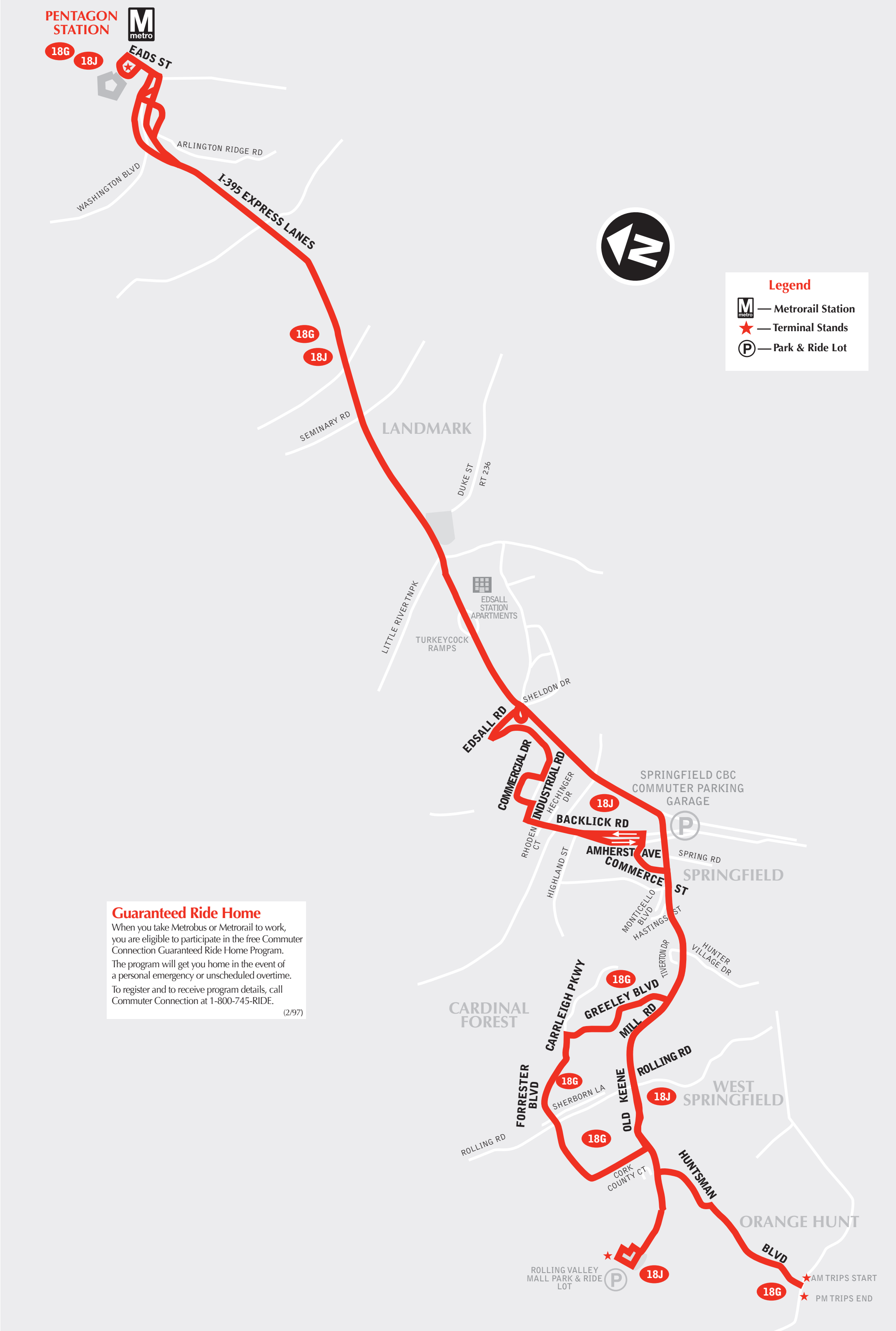
PENTAGON STATION
metro
18G
18J
EADS ST
ARLINGTON RIDGE RD
WASHINGTON BLVD
I-395 EXPRESS LANES
SEMINARY RD
LANDMARK
DUKE ST
RT 236
LITTLE RIVER TNPK
EDSALL STATION APARTMENTS
TURKEYCOCK RAMPS
SHELDON DR
EDSALL RD
COMMERCIAL DR
INDUSTRIAL RD
HECHINGER DR
SPRINGFIELD CBC COMMUTER PARKING GARAGE
BACKLICK RD
RHODEN CT
AMHERST AVE
COMMERCE ST
SPRING RD
SPRINGFIELD
HIGHLAND ST
MONTICELLO BLVD
HASTINGS ST
HUNTER VILLAGE DR
TIVERTON DR
CARDINAL FOREST
CARLEIGH PKWY
GREELEY BLVD
MILL RD
ROLLING RD
OLD KEENE
WEST SPRINGFIELD
FORRESTER BLVD
SHERBORN LA
ROLLING RD
CORK COUNTY CT
HUNTSMAN
BLVD
ORANGE HUNT
ROLLING VALLEY MALL PARK & RIDE LOT
AM TRIPS START
PM TRIPS END

Legend
M — Metrorail Station
★ — Terminal Stands
Ⓟ — Park & Ride Lot

Guaranteed Ride Home

When you take Metrobus or Metrorail to work, you are eligible to participate in the free Commuter Connection Guaranteed Ride Home Program.

The program will get you home in the event of a personal emergency or unscheduled overtime.

To register and to receive program details, call Commuter Connection at 1-800-745-RIDE.

(2/97)

Burke Centre Line

► Eastbound to Pentagon station

Monday thru Friday —
De Lunes a viernes

Route Number	Oak Leather Dr. & Burke Centre Pkwy.	Burke Centre Pkwy. & Wilmington Dr. (E/B)	Rolling Valley Mall Park & Ride Lot	Old Keene Mill & Rolling Rds.	Old Keene Mill Rd. & Hunter Village Dr.	Old Keene Mill & Spring Rds.	PENTAGON M
AM Service — Servicio matutino							
18P	5:09	5:21	5:31	5:36	5:41	5:44	6:01
18P	5:33	5:45	5:55	6:00	6:05	6:08	6:25
18P	5:57	6:09	6:19	6:24	6:29	6:32	6:49
18P	6:14	6:28	6:39	6:45	6:51	6:54	7:12
▼ **18P/**	-	-	6:49	6:55	7:01	7:04	7:22
18P	6:34	6:48	6:59	7:05	7:11	7:14	7:32
▼ **18P/**	-	-	7:09	7:15	7:21	7:24	7:42
18P	6:54	7:08	7:19	7:25	7:31	7:34	7:52
▼ **18P/**	-	-	7:29	7:35	7:41	7:44	8:02
18P	7:14	7:28	7:39	7:45	7:51	7:54	8:12
▼ **18P/**	-	-	7:49	7:54	7:59	8:02	8:18
18P	7:34	7:48	7:59	8:05	8:11	8:14	8:32
18P	7:55	8:07	8:18	8:23	8:28	8:31	8:47
18P	8:15	8:27	8:38	8:43	8:48	8:51	9:07

On five Federal holidays, Juneteenth, Columbus Day, Veterans' Day, Martin Luther King, Jr. Day, and Presidents' Day, this route will have no service.

Esta ruta no prestará servicio durante los cinco días festivos de Juneteenth, Columbus Day, Veterans Day, Martin Luther King Jr. Day, y Presidents' Day.

▼ — *Trips will only operate on Tuesdays, Wednesdays, and Thursdays*
El recorrido se realiza solamente en martes, miércoles y jueves.

► Westbound to Burke Centre

Monday thru Friday —
De Lunes a viernes

Route Number	Pentagon M	Old Keene Mill & Spring Rds.	Old Keene Mill Rd. & Tiverton Dr.	Old Keene Mill & Rolling Rds.	ROLLING VALLEY MALL PARK & RIDE LOT	Burke Centre Pkwy. & Wilmington Dr. W/B	BURKE CENTRE Pkwy. & Oak Leather Dr.
PM Service — Servicio vespertino							
18P	3:20	3:36	3:39	3:45	3:53	4:01	4:12
18P	3:45	4:01	4:04	4:10	4:18	4:26	4:37
18P	4:10	4:26	4:29	4:35	4:43	4:51	5:02
18P	4:25	4:41	4:44	4:50	4:58	5:06	5:17
18P	4:40	4:56	4:59	5:05	5:13	5:21	5:32
18P	4:55	5:14	5:17	5:23	5:31	5:39	5:51
18P	5:10	5:29	5:32	5:38	5:46	5:54	6:06
18P	5:25	5:44	5:47	5:53	6:01	6:09	6:21
18P	5:40	5:59	6:02	6:08	6:16	6:24	6:36
18P	5:55	6:11	6:14	6:19	6:27	6:35	6:47
18P	6:10	6:26	6:29	6:34	6:42	6:50	7:02
18P	6:45	7:01	7:04	7:09	7:17	7:25	7:37
18P	7:20	7:35	7:37	7:41	7:46	7:52	8:01

On five Federal holidays, Juneteenth, Columbus Day, Veterans' Day, Martin Luther King, Jr. Day, and Presidents' Day, this route will have no service.

Esta ruta no prestará servicio durante los cinco días festivos de Juneteenth, Columbus Day, Veterans Day, Martin Luther King Jr. Day, y Presidents' Day.

Orange Hunt Line

Northbound to Pentagon station

Monday thru Friday — De Lunes a viernes

Route Number	Rolling Valley Mall Park & Ride	Huntsman Blvd. & Fairfax County Pkwy.	Huntsman Blvd. & Bridle Wood Dr.	Old Keene Mill & Rolling Rds.	Forrester Blvd. & Sherborn Ln.	Old Keene Mill Rd. & Hunter Village Dr.	Commerce St. & Old Keene Mill Rd.	Old Keene Mill Rd. & Spring Rd.	Backlick Rd. & Hechinger Dr	Commercial Dr. & Industrial Dr.	Edsall Rd. & Industrial Dr.	PENTAGON
AM Service — Servicio matutino												
18G	-	5:19	5:24	-	5:30	5:40	-	5:42	-	-	-	5:57
18G	-	5:49	5:54	-	6:00	6:10	-	6:12	-	-	-	6:27
18G	-	6:19	6:24	-	6:30	6:40	-	6:42	-	-	-	6:57
18G	-	6:49	6:54	-	7:00	7:10	-	7:12	-	-	-	7:27
18G	-	7:19	7:23	-	7:31	7:41	-	7:43	-	-	-	7:59
18G	-	7:49	7:53	-	8:01	8:11	-	8:13	-	-	-	8:29
18G	-	8:19	8:23	-	8:29	8:39	-	8:43	-	-	-	8:58
PM Service — Servicio vespertino												
18J	5:01	-	-	5:06	-	-	5:13	-	5:21	5:26	5:29	5:42
18J	5:36	-	-	5:41	-	-	5:48	-	5:56	6:01	6:04	6:17
18J	6:02	-	-	6:07	-	-	6:14	-	6:22	6:27	6:30	6:43

On five Federal holidays, Juneteenth, Columbus Day, Veterans' Day, Martin Luther King, Jr. Day, and Presidents' Day, this route will have no service.

Esta ruta no prestará servicio durante los cinco días festivos de Juneteenth, Columbus Day, Veterans Day, Martin Luther King Jr. Day, y Presidents' Day.

Southbound to Orange Hunt/Rolling Valley Mall Park & Ride

Monday thru Friday — De Lunes a viernes

Route Number	Pentagon	Edsall Rd. & Cherokee Dr.	Commercial Dr. (West) & Industrial Rd. (N/B)	Backlick Rd. & Rhoden Ct.	Old Keene Mill Rd. & Commerce St.	Old Keene Mill Rd. & Spring Rd.	Old Keene Mill Rd. & Tiverton Dr.	Forrester Blvd. & Sherborn Ln.	Huntsman Blvd. & Bridle Wood Dr.	Huntsman Blvd. & Fairfax County Pkwy. (ORANGE HUNT)	ROLLING VALLEY MALL PARK & RIDE LOT
AM Service — Servicio matutino											
18J	6:55	7:09	7:17	7:19	7:25	-	7:27	-	-	-	7:33
18J	7:25	7:39	7:47	7:49	7:55	-	7:57	-	-	-	8:03
18J	7:55	8:09	8:17	8:19	8:25	-	8:27	-	-	-	8:33
PM Service — Servicio vespertino											
18G	4:05	-	-	-	-	4:22	4:25	4:33	4:40	4:45	-
18G	4:35	-	-	-	-	4:52	4:55	5:03	5:10	5:15	-
18G	5:05	-	-	-	-	5:19	5:23	5:33	5:42	5:45	-
18G	5:35	-	-	-	-	5:51	5:53	6:03	6:08	6:14	-
18G	6:05	-	-	-	-	6:21	6:23	6:33	6:38	6:44	-
18G	6:35	-	-	-	-	6:48	6:50	6:59	7:04	7:14	-
18G	7:05	-	-	-	-	7:18	7:20	7:29	7:34	7:44	-

On five Federal holidays, Juneteenth, Columbus Day, Veterans' Day, Martin Luther King, Jr. Day, and Presidents' Day, this route will have no service.

Esta ruta no prestará servicio durante los cinco días festivos de Juneteenth, Columbus Day, Veterans Day, Martin Luther King Jr. Day, y Presidents' Day.

Effective Sunday, September 5, 2021

A partir del domingo, 5 de septiembre de 2021

How to use this timetable

- ➤ Use the map to find the stops closest to where you will get on and off the bus.
- ➤ Select the schedule (Weekday, Saturday, Sunday) for when you will travel. Along the top of the schedule, find the stop at or nearest the point where you will get on the bus. Follow that column down to the time you want to leave.
- ➤ Use the same method to find the times the bus is scheduled to arrive at the stop where you will get off the bus.
- ➤ If the bus stop is not listed, use the time shown for the bus stop before it as the time to wait at the stop.
- ➤ The end-of-the-line or last stop is listed in ALL CAPS on the schedule.

Cómo Usar este Horario

- ➤ Use este mapa para localizar las paradas más cercanas a donde se subirá y bajará del autobús.
- ➤ Seleccione el horario (Entre semana, sábado, domingo) de cuando viajará. A lo largo de la parte superior del horario, localice la parada o el punto más cercano a la parada en la que se subirá al autobús. Siga esa columna hacia abajo hasta la hora en la que desee salir.
- ➤ Utilice el mismo método para localizar las horas en que el autobús está programado para llegar a la parada en donde desea bajarse del autobús.
- ➤ Si la parada del autobús no está listada use la hora que se muestra en la parada anterior como la hora de espera en la parada.
- ➤ El final de la ruta o la última parada del autobús aparece en letras MAYÚSCULAS en el horario.

English-Español Effective 9-5-21

21C

Landmark-Holmes Run Parkway Line

metrobus ♿

Serves these locations-

Brinda servicio a estas ubicaciones

- ● Landmark area
- ● Holmes Run Park
- ● Brookville
- ● Parkside at Alexandria
- ● Seminary Hills Apartments
- ● Seminary Towers
- ● Pentagon station

www.wmata.com
Information Anytime 202-637-7000 TTY 202-962-2033

Washington
Metropolitan Area
Transit Authority

A District of Columbia,
Maryland and Virginia
Transit Partnership

Effective Sunday, September 5, 2021
A partir del domingo, 5 de septiembre de 2021

21C
Landmark--Holmes Run Parkway Line

For route and schedule information
Call 202-637-7000
www.wmata.com

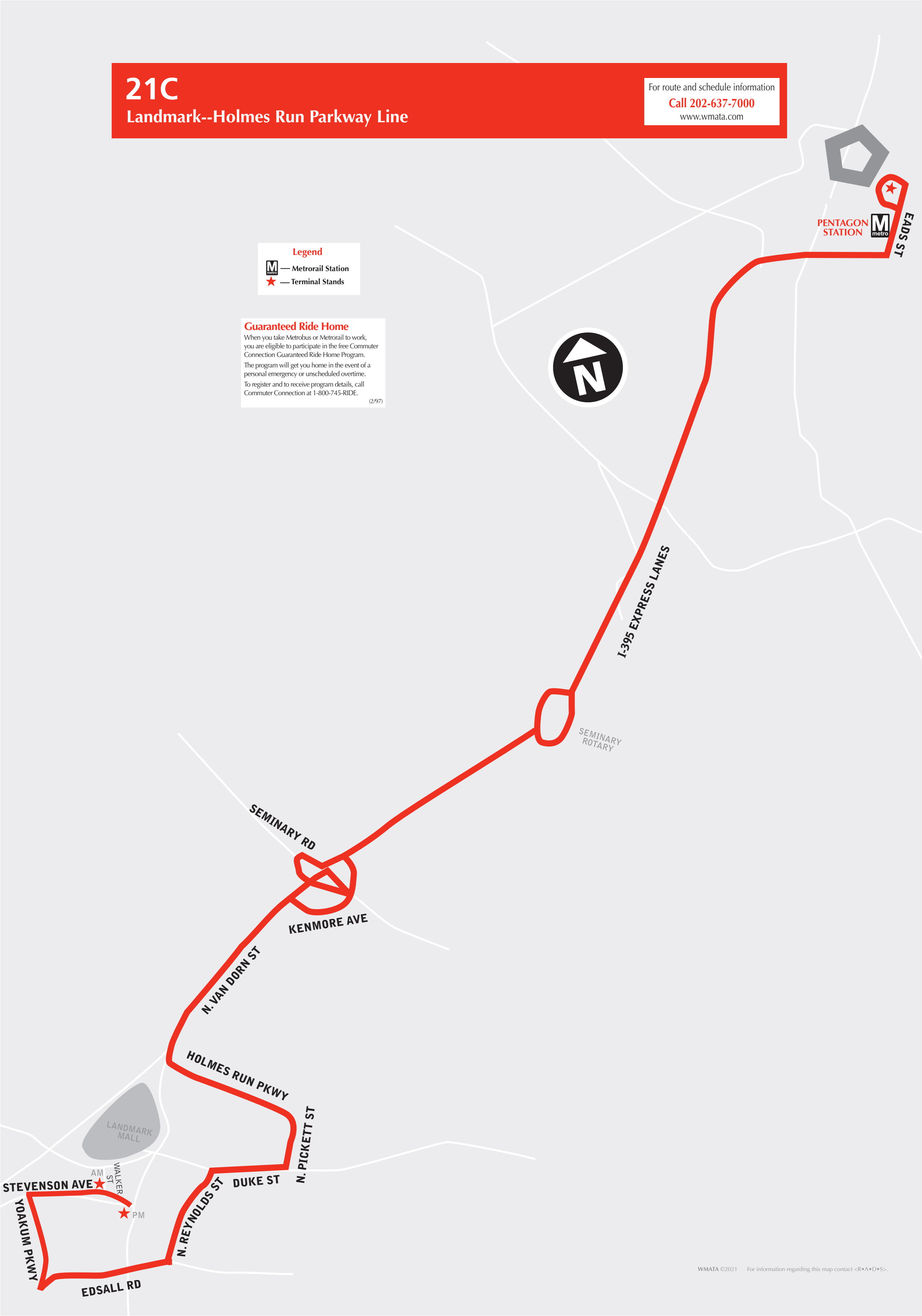
PENTAGON STATION
EADS ST
I-395 EXPRESS LANES
SEMINARY ROTARY
SEMINARY RD
KENMORE AVE
N. VAN DORN ST
HOLMES RUN PKWY
N. PICKETT ST
DUKE ST
N. REYNOLDS ST
LANDMARK MALL
WALKER ST
AM
PM
STEVENSON AVE
YOAKUM PKWY
EDSALL RD
N

Legend

M — Metrorail Station
★ — Terminal Stands

Guaranteed Ride Home

When you take Metrobus or Metrorail to work, you are eligible to participate in the free Commuter Connection Guaranteed Ride Home Program.

The program will get you home in the event of a personal emergency or unscheduled overtime.

To register and to receive program details, call Commuter Connection at 1-800-745-RIDE.

(2/97)

WMATA ©2021

For information regarding this map contact <R•A•D•S>.

21C

Landmark-Holmes Run Parkway Line

Effective Sunday, September 5, 2021

A partir del domingo, 5 de septiembre de 2021

Northbound To Pentagon station

Monday thru Friday — De Lunes a viernes

Route Number	Stevenson Ave. & S. Walker St.	Edsall Rd. & Yoakum Pkwy	S. Reynold St. & Duke St.	N. Van Dorn St. & Richenbacher Ave.	Kenmore Ave. & Seminary Rd.	PENTAGON
AM Service — Servicio matutino						
21C	5:30	5:33	5:38	5:45	5:50	6:00
21C	6:00	6:03	6:08	6:15	6:20	6:30
21C	6:20	6:23	6:28	6:35	6:40	6:50
21C	6:40	6:43	6:48	6:55	7:00	7:10
21C	7:00	7:03	7:08	7:15	7:20	7:30
21C	7:20	7:23	7:28	7:35	7:40	7:50
21C	7:40	7:43	7:48	7:55	8:00	8:10
21C	8:00	8:03	8:08	8:15	8:20	8:30
21C	8:20	8:23	8:28	8:35	8:40	8:50
21C	8:40	8:43	8:48	8:55	9:00	9:10

On five Federal holidays, Juneteenth, Columbus Day, Veterans' Day, Martin Luther King, Jr. Day, and Presidents' Day, this route will have no service.

Esta ruta no prestará servicio durante los cinco días festivos de Juneteenth, Columbus Day, Veterans Day, Martin Luther King Jr. Day, y Presidents' Day.

Southbound To Holmes Run/Landmark

Monday thru Friday — De Lunes a viernes

Route Number	PENTAGON	Kenmore Ave. & Seminary Rd.	N. Van Dorn St. & Sanger Ave.	S. Reynolds Ave. & Duke St.	Edsall Rd. & Yoakum Pkwy	Stevenson Ave. & S. Van Dorn St. (LANDMARK)
PM Service — Servicio vespertino						
21C	4:00	4:11	4:15	4:21	4:26	4:29
21C	4:22	4:33	4:37	4:43	4:48	4:51
21C	4:44	4:55	4:59	5:05	5:10	5:13
21C	5:06	5:17	5:21	5:27	5:32	5:35
21C	5:28	5:39	5:43	5:49	5:54	5:57
21C	5:50	6:01	6:05	6:11	6:16	6:19
21C	6:12	6:23	6:27	6:33	6:38	6:41
21C	6:34	6:45	6:49	6:55	7:00	7:03
21C	7:00	7:11	7:15	7:21	7:26	7:29

On five Federal holidays, Juneteenth, Columbus Day, Veterans' Day, Martin Luther King, Jr. Day, and Presidents' Day, this route will have no service.

Esta ruta no prestará servicio durante los cinco días festivos de Juneteenth, Columbus Day, Veterans Day, Martin Luther King Jr. Day, y Presidents' Day.

How to use this timetable

- ➤ Use the map to find the stops closest to where you will get on and off the bus.
- ➤ Select the schedule (Weekday, Saturday, Sunday) for when you will travel. Along the top of the schedule, find the stop at or nearest the point where you will get on the bus. Follow that column down to the time you want to leave.
- ➤ Use the same method to find the times the bus is scheduled to arrive at the stop where you will get off the bus.
- ➤ If the bus stop is not listed, use the time shown for the bus stop before it as the time to wait at the stop.
- ➤ The end-of-the-line or last stop is listed in ALL CAPS on the schedule.

Cómo Usar este Horario

- ➤ Use este mapa para localizar las paradas más cercanas a donde se subirá y bajará del autobús.
- ➤ Seleccione el horario (Entre semana, sábado, domingo) de cuando viajará. A lo largo de la parte superior del horario, localice la parada o el punto más cercano a la parada en la que se subirá al autobús. Siga esa columna hacia abajo hasta la hora en la que desee salir.
- ➤ Utilice el mismo método para localizar las horas en que el autobús está programado para llegar a la parada en donde desea bajarse del autobús.
- ➤ Si la parada del autobús no está listada use la hora que se muestra en la parada anterior como la hora de espera en la parada.
- ➤ El final de la ruta o la última parada del autobús aparece en letras MAYÚSCULAS en el horario.

English-Español Effective 5-29-22

22A,F

Barcroft-South Fairlington Line

28F

Skyline City Line

metrobus ♿

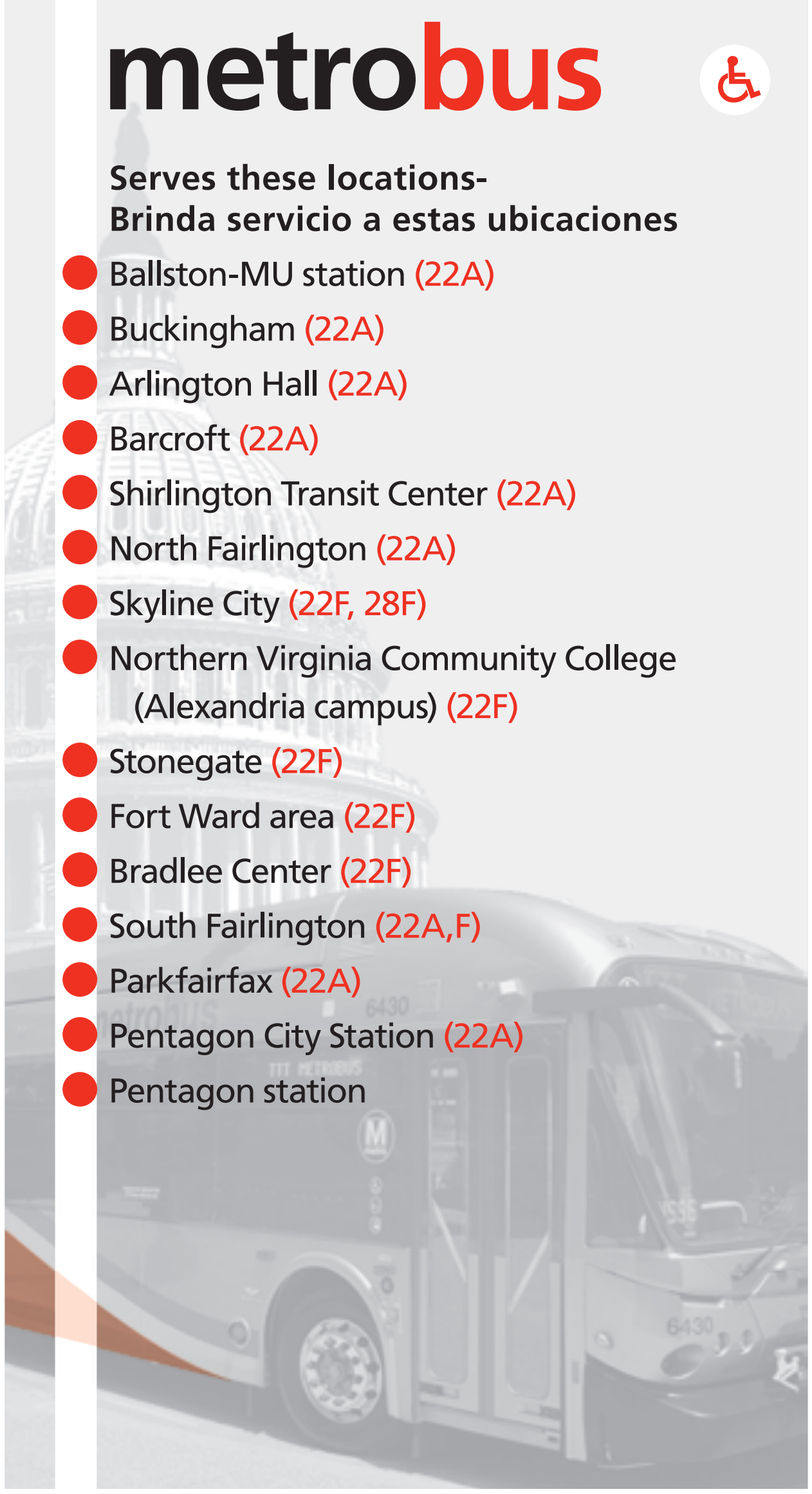

Serves these locations-
Brinda servicio a estas ubicaciones

- ● Ballston-MU station (22A)
- ● Buckingham (22A)
- ● Arlington Hall (22A)
- ● Barcroft (22A)
- ● Shirlington Transit Center (22A)
- ● North Fairlington (22A)
- ● Skyline City (22F, 28F)
- ● Northern Virginia Community College (Alexandria campus) (22F)
- ● Stonegate (22F)
- ● Fort Ward area (22F)
- ● Bradlee Center (22F)
- ● South Fairlington (22A,F)
- ● Parkfairfax (22A)
- ● Pentagon City Station (22A)
- ● Pentagon station

www.wmata.com
Information Anytime 202-637-7000 TTY 202-962-2033

M metro

Washington
Metropolitan Area
Transit Authority

A District of Columbia,
Maryland and Virginia
Transit Partnership

Effective Sunday, May 29, 2022

A partir del domingo, 29 de mayo de 2022

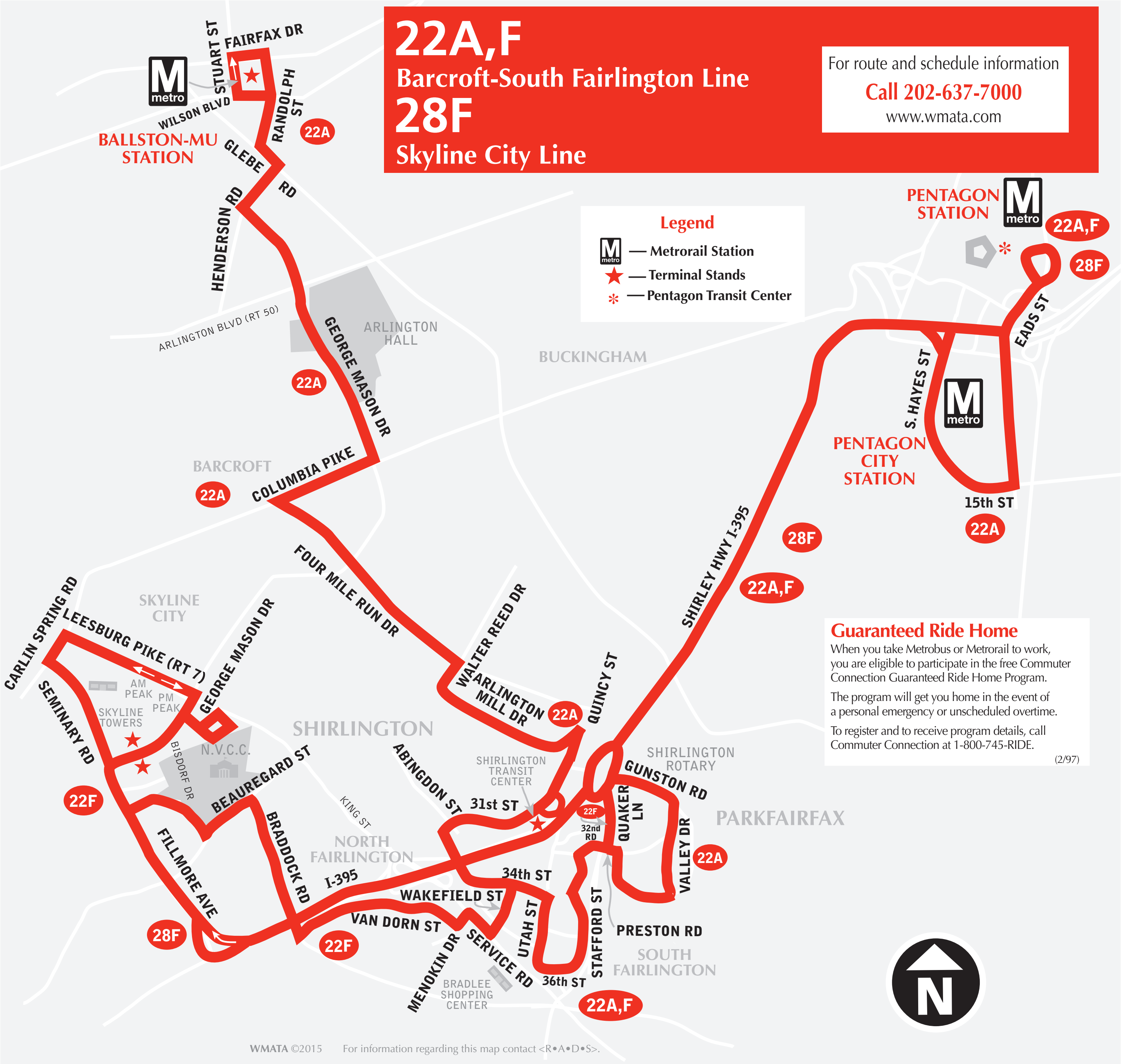
FAIRFAX DR
STUART ST
WILSON BLVD
RANDOLPH ST
BALLSTON-MU STATION
GLEBE RD
22A
HENDERSON RD
ARLINGTON BLVD (RT 50)
ARLINGTON HALL
GEORGE MASON DR
22A
BUCKINGHAM
BARCROFT
22A
COLUMBIA PIKE
FOUR MILE RUN DR
WALTER REED DR
ARLINGTON MILL DR
22A
QUINCY ST
SHIRLEY HWY I-395
28F
22A,F
PENTAGON STATION
22A,F
28F
EADS ST
S. HAYES ST
PENTAGON CITY STATION
15th ST
22A
CARLIN SPRING RD
LEESBURG PIKE (RT 7)
SKYLINE CITY
AM PEAK
PM PEAK
SKYLINE TOWERS
SEMINARY RD
GEORGE MASON DR
N.V.C.C.
BISDORF DR
BEAUREGARD ST
22F
FILLMORE AVE
BRADDOCK RD
28F
SHIRLINGTON
ABINGDON ST
KING ST
NORTH FAIRLINGTON
I-395
SHIRLINGTON TRANSIT CENTER
31st ST
22F
32nd RD
QUAKER LN
SHIRLINGTON ROTARY
GUNSTON RD
PARKFAIRFAX
VALLEY DR
22A
34th ST
WAKEFIELD ST
VAN DORN ST
22F
MENOKIN DR
SERVICE RD
UTAH ST
36th ST
STAFFORD ST
PRESTON RD
SOUTH FAIRLINGTON
BRADLEE SHOPPING CENTER
22A,F
N

22A,F

Barcroft-South Fairlington Line

28F

Skyline City Line

For route and schedule information

Call 202-637-7000

www.wmata.com

Legend

- M metro — Metrorail Station
- ★ — Terminal Stands
- ✻ — Pentagon Transit Center

Guaranteed Ride Home

When you take Metrobus or Metrorail to work, you are eligible to participate in the free Commuter Connection Guaranteed Ride Home Program.

The program will get you home in the event of a personal emergency or unscheduled overtime.

To register and to receive program details, call Commuter Connection at 1-800-745-RIDE.

(2/97)

WMATA ©2015 For information regarding this map contact <R•A•D•S>.

22A,F

Barcroft-South Fairlington Line

Effective Sunday, May 29, 2022

A partir del domingo, 29 de mayo de 2022

Eastbound To Pentagon station

Monday thru Friday — De Lunes a viernes

Route Number	Ballston-MU	George Mason & Pershing Drs. ●	Four Mile Run Dr. & Columbia Pike	S. George Mason Dr. & #3713 (Skyline City)	Fillmore Ave. opposite Bisdorf Dr. (NVCC)	King St. service rdwy. & Menokin Dr.	Shirlington Transit Center	Stafford St. & 32nd Rd.	Valley Dr. & Gunston Rd. (north)	S. Hayes & 12th Sts. (Pentagon City)	PENTAGON
AM Service — Servicio matutino											
22F	-	-	-	6:00	6:10	6:18	-	6:26	-	-	6:32
22F	-	-	-	6:30	6:40	6:48	-	6:56	-	-	7:02
22A	6:30	6:36	6:42	-	-	-	6:50	6:59	7:02	-	7:09
22F	-	-	-	6:56	7:06	7:14	-	7:22	-	-	7:28
22F	-	-	-	7:26	7:36	7:45	-	7:55	-	-	8:02
22A	7:30	7:36	7:42	-	-	-	7:50	7:59	8:02	-	8:09
22F	-	-	-	7:56	8:06	8:15	-	8:25	-	-	8:32
22A	8:30	8:36	8:42	-	-	-	8:50	8:58	9:01	-	9:08
22F	-	-	-	8:29	8:39	8:48	-	8:58	-	-	9:05
22F	-	-	-	9:00	9:10	9:18	-	9:27	-	-	9:33
22A	9:30	9:36	9:42	-	-	-	9:50	9:58	10:01	10:06	10:14
22A	10:30	10:36	10:42	-	-	-	10:50	10:58	11:01	11:06	11:14
22A	11:30	11:36	11:42	-	-	-	11:50	11:57	12:00	12:07	12:14
PM Service — Servicio vespertino											
22A	12:30	12:36	12:42	-	-	-	12:50	12:57	1:00	1:07	1:14
22A	1:30	1:36	1:42	-	-	-	1:50	1:57	2:00	2:07	2:14
22A	2:30	2:36	2:42	-	-	-	2:50	2:57	3:00	3:07	3:14
22A	3:30	3:36	3:42	-	-	-	3:50	3:57	4:00	4:07	4:14
22A	4:30	4:36	4:42	-	-	-	4:50	4:57	5:00	5:07	5:14
22A	5:30	5:36	5:42	-	-	-	5:50	5:57	6:00	6:07	6:14
22A	6:30	6:36	6:42	-	-	-	6:50	6:57	7:00	7:07	7:14
22A	7:30	7:36	7:42	-	-	-	7:50	7:57	8:00	8:07	8:14
22A	8:30	8:36	8:42	-	-	-	8:50	8:57	9:00	9:07	9:14
22A	9:30	9:36	9:42	-	-	-	9:50	9:57	10:00	10:07	10:14

● — *For arrival times at Arlington Hall, add 2 minutes to times shown for George Mason & Pershing Drives.*

Westbound To Ballston-MU station/Skyline City

Monday thru Friday — De Lunes a viernes

Route Number	Pentagon	S. Hayes & 12th Sts. (Pentagon City)	Valley Dr. & Gunston Rd. (north)	Stafford St. & 32nd Rd.	Shirlington Transit Center	King St. service rdwy. & Menokin Dr.	Fillmore Ave. & Bisdorf Dr. (NVCC)	S. George Mason Dr. opposite #3713 (SKYLINE CITY)	Four Mile Run Dr. & Columbia Pike ●	George Mason & Pershing Drs.	BALLSTON-MU
AM Service — Servicio matutino											
22A	6:30	6:37	6:45	6:48	6:56	-	-	-	7:05	7:11	7:18
22A	7:30	7:37	7:45	7:48	7:56	-	-	-	8:05	8:11	8:18
22A	8:30	8:37	8:45	8:48	8:56	-	-	-	9:05	9:11	9:18
22A	9:30	9:38	9:47	9:50	9:59	-	-	-	10:07	10:15	10:21
22A	10:30	10:38	10:47	10:50	10:59	-	-	-	11:07	11:15	11:21
22A	11:30	11:38	11:47	11:50	11:59	-	-	-	12:07	12:15	12:21
PM Service — Servicio vespertino											
22A	12:30	12:38	12:47	12:50	12:59	-	-	-	1:07	1:15	1:21
22A	1:30	1:38	1:47	1:50	1:59	-	-	-	2:07	2:15	2:21
22A	2:30	2:39	2:48	2:52	3:00	-	-	-	3:08	3:13	3:19
22A	3:30	3:39	3:48	3:52	4:00	-	-	-	4:08	4:13	4:19
22F	3:45	-	-	3:55	-	4:02	4:13	4:23	-	-	-
22F	4:15	-	-	4:26	-	4:34	4:45	4:55	-	-	-
22A	4:30	-	4:39	4:43	4:51	-	-	-	4:59	5:04	5:10
22F	4:45	-	-	4:56	-	5:04	5:15	5:25	-	-	-
22F	5:15	-	-	5:26	-	5:34	5:45	5:55	-	-	-
22A	5:30	-	5:39	5:43	5:51	-	-	-	5:59	6:04	6:10
22F	5:45	-	-	5:56	-	6:04	6:15	6:25	-	-	-
22F	6:15	-	-	6:26	-	6:34	6:45	6:55	-	-	-
22A	6:30	-	6:39	6:43	6:51	-	-	-	6:59	7:04	7:10
22F	6:45	-	-	6:54	-	7:02	7:13	7:23	-	-	-
22F	7:15	-	-	7:24	-	7:32	7:43	7:53	-	-	-
22A	7:30	7:39	7:48	7:52	8:00	-	-	-	8:08	8:13	8:19
22A	8:30	8:39	8:48	8:52	9:00	-	-	-	9:08	9:13	9:19
22A	9:30	9:39	9:48	9:52	10:00	-	-	-	10:08	10:13	10:19

● — *For departure times from Arlington Hall, add 4 minutes to times shown for Four Mile Run Drive & Columbia Pike*

22A,F

Barcroft-South Fairlington Line

Effective Sunday, May 29, 2022

A partir del domingo, 29 de mayo de 2022

Eastbound To Pentagon station

Saturday — Sábados

Route Number	Ballston-MU	George Mason & Pershing Drs.	Four Mile Run Dr. & Columbia Pike	Shirlington Transit Center	Stafford St. & 32nd Rd.	Valley Dr. & Gunston Rd. (north)	S. Hayes & 12th Sts. (Pentagon City)	PENTAGON
AM Service — Servicio matutino								
22A	7:30	7:36	7:41	7:50	7:58	8:01	8:08	8:15
22A	8:30	8:37	8:42	8:51	8:59	9:02	9:09	9:16
22A	9:30	9:37	9:42	9:51	9:59	10:02	10:09	10:16
22A	10:30	10:37	10:42	10:51	10:59	11:02	11:09	11:16
22A	11:30	11:37	11:43	11:52	12:00	12:03	12:10	12:17
PM Service — Servicio vespertino								
22A	12:30	12:37	12:43	12:52	1:00	1:03	1:10	1:17
22A	1:30	1:37	1:43	1:52	2:00	2:03	2:10	2:17
22A	2:30	2:37	2:43	2:52	3:00	3:03	3:10	3:17
22A	3:30	3:37	3:43	3:52	4:00	4:03	4:10	4:17
22A	4:30	4:37	4:43	4:52	5:00	5:03	5:10	5:17
22A	5:30	5:37	5:43	5:52	6:00	6:03	6:10	6:17
22A	6:30	6:37	6:42	6:51	6:59	7:02	7:09	7:16
22A	7:30	7:37	7:42	7:51	7:59	8:02	8:09	8:16

On five Federal holidays, Juneteenth, Columbus Day, Veterans' Day, Martin Luther King, Jr. Day, and Presidents' Day, the Saturday schedule will be in effect.

Metrobus proveerá servicio con horario de sábado durante los cinco días festivos de Juneteenth, Columbus Day, Veterans Day, Martin Luther King Jr. Day, y Presidents' Day.

Westbound To Ballston-MU station

Saturday — Sábados

Route Number	Pentagon	S. Hayes & 12th Sts. (Pentagon City)	Valley Dr. & Gunston Rd. (north)	Stafford St. & 32nd Rd.	Shirlington Transit Center	Columbia Pike & Four Mile Run Dr.	George Mason & Pershing Drs.	BALLSTON-MU
AM Service — Servicio matutino								
22A	8:30	8:39	8:48	8:51	8:59	9:08	9:13	9:19
22A	9:30	9:39	9:48	9:51	9:59	10:08	10:14	10:20
22A	10:30	10:39	10:48	10:51	10:59	11:08	11:14	11:20
22A	11:30	11:39	11:48	11:51	11:59	12:08	12:14	12:20
PM Service — Servicio vespertino								
22A	12:30	12:39	12:48	12:51	12:59	1:08	1:14	1:20
22A	1:30	1:39	1:48	1:51	1:59	2:08	2:14	2:20
22A	2:30	2:39	2:48	2:51	2:59	3:08	3:13	3:19
22A	3:30	3:39	3:48	3:51	3:59	4:08	4:13	4:19
22A	4:30	4:39	4:48	4:51	4:59	5:08	5:13	5:19
22A	5:30	5:39	5:48	5:51	5:59	6:08	6:13	6:19
22A	6:30	6:39	6:48	6:51	6:59	7:08	7:13	7:19
22A	7:30	7:39	7:48	7:51	7:59	8:08	8:13	8:19
22A	8:30	8:39	8:48	8:51	8:59	9:08	9:13	9:19

On five Federal holidays, Juneteenth, Columbus Day, Veterans' Day, Martin Luther King, Jr. Day, and Presidents' Day, the Saturday schedule will be in effect.

Metrobus proveerá servicio con horario de sábado durante los cinco días festivos de Juneteenth, Columbus Day, Veterans Day, Martin Luther King Jr. Day, y Presidents' Day.

22A,F

Barcroft-South Fairlington Line

Effective Sunday, May 29, 2022

A partir del domingo, 29 de mayo de 2022

Eastbound To Pentagon station

Sunday — Domingos

Route Number	Ballston-MU	George Mason & Pershing Drs.	Four Mile Run Dr. & Columbia Pike	Shirlington Transit Center	Stafford St. & 32nd Rd.	Valley Dr. & Gunston Rd. (north)	S. Hayes & 12th Sts. (Pentagon City)	PENTAGON
AM Service — Servicio matutino								
22A	7:30	7:37	7:42	7:50	7:57	8:00	8:07	8:14
22A	8:30	8:37	8:42	8:50	8:57	9:00	9:07	9:14
22A	9:30	9:37	9:42	9:50	9:57	10:00	10:07	10:14
22A	10:30	10:37	10:42	10:51	10:59	11:03	11:10	11:17
22A	11:30	11:37	11:42	11:51	11:59	12:03	12:10	12:17
PM Service — Servicio vespertino								
22A	12:30	12:37	12:42	12:51	12:59	1:03	1:10	1:17
22A	1:30	1:37	1:42	1:51	1:59	2:03	2:10	2:17
22A	2:30	2:37	2:42	2:51	2:59	3:03	3:10	3:17
22A	3:30	3:37	3:42	3:51	3:59	4:03	4:10	4:17
22A	4:30	4:37	4:42	4:51	4:59	5:03	5:10	5:17
22A	5:30	5:37	5:42	5:51	5:59	6:03	6:10	6:17
22A	6:30	6:37	6:42	6:50	6:57	7:00	7:07	7:14
22A	7:30	7:37	7:42	7:50	7:57	8:00	8:07	8:14

Westbound To Ballston-MU station

Sunday — Domingos

Route Number	Pentagon	S. Hayes & 12th Sts. (Pentagon City)	Valley Dr. & Gunston Rd. (north)	Stafford St. & 32nd Rd.	Shirlington Transit Center	Columbia Pike & Four Mile Run Dr.	George Mason & Pershing Drs.	BALLSTON-MU
AM Service — Servicio matutino								
22A	8:30	8:39	8:48	8:51	8:58	9:07	9:12	9:18
22A	9:30	9:39	9:48	9:51	9:58	10:07	10:12	10:18
22A	10:30	10:39	10:48	10:51	10:59	11:08	11:14	11:20
22A	11:30	11:39	11:48	11:51	11:59	12:08	12:14	12:20
PM Service — Servicio vespertino								
22A	12:30	12:39	12:48	12:51	12:59	1:08	1:14	1:20
22A	1:30	1:39	1:48	1:51	1:59	2:08	2:14	2:20
22A	2:30	2:39	2:48	2:51	2:59	3:08	3:14	3:20
22A	3:30	3:39	3:48	3:51	3:59	4:08	4:13	4:20
22A	4:30	4:39	4:48	4:51	4:59	5:08	5:13	5:20
22A	5:30	5:39	5:48	5:51	5:59	6:08	6:13	6:20
22A	6:30	6:39	6:48	6:51	6:59	7:08	7:13	7:20
22A	7:30	7:39	7:48	7:51	7:59	8:08	8:13	8:20
22A	8:30	8:39	8:48	8:51	8:58	9:06	9:10	9:16

28F
Skyline City Line

Effective Sunday, May 29, 2022
A partir del domingo, 29 de mayo de 2022

Northbound To Pentagon station
Monday thru Friday — De Lunes a viernes

Route Number	S. George Mason Dr. opposite #3713 (Skyline City)	PENTAGON M
PM Service — Servicio vespertino		
28F	3:55	4:10
28F	4:25	4:40
28F	4:57	5:12
28F	5:27	5:42
28F	5:57	6:12
28F	6:27	6:42
28F	6:57	7:12

On five Federal holidays, Juneteenth, Columbus Day, Veterans' Day, Martin Luther King, Jr. Day, and Presidents' Day, this route will have no service.

Esta ruta no prestará servicio durante los cinco días festivos de Juneteenth, Columbus Day, Veterans Day, Martin Luther King Jr. Day, y Presidents' Day.

Southbound To Skyline City
Monday thru Friday — De Lunes a viernes

Route Number	Pentagon M	S. George Mason Dr. & #3713 (SKYLINE CITY)
AM Service — Servicio matutino		
28F	6:39	6:53
28F	7:09	7:23
28F	7:39	7:53
28F	8:12	8:26
28F	8:42	8:56

On five Federal holidays, Juneteenth, Columbus Day, Veterans' Day, Martin Luther King, Jr. Day, and Presidents' Day, this route will have no service.

Esta ruta no prestará servicio durante los cinco días festivos de Juneteenth, Columbus Day, Veterans Day, Martin Luther King Jr. Day, y Presidents' Day.

Effective Sunday, September 11, 2022
A partir del domingo, 11 de septiembre de 2022

How to use this timetable

- Use the map to find the stops closest to where you will get on and off the bus.
- Select the schedule (Weekday, Saturday, Sunday) for when you will travel. Along the top of the schedule, find the stop at or nearest the point where you will get on the bus. Follow that column down to the time you want to leave.
- Use the same method to find the times the bus is scheduled to arrive at the stop where you will get off the bus.
- If the bus stop is not listed, use the time shown for the bus stop before it as the time to wait at the stop.
- The end-of-the-line or last stop is listed in ALL CAPS on the schedule.

Cómo Usar este Horario

- Use este mapa para localizar las paradas más cercanas a donde se subirá y bajará del autobús.
- Seleccione el horario (Entre semana, sábado, domingo) de cuando viajará. A lo largo de la parte superior del horario, localice la parada o el punto más cercano a la parada en la que se subirá al autobús. Siga esa columna hacia abajo hasta la hora en la que desee salir.
- Utilice el mismo método para localizar las horas en que el autobús está programado para llegar a la parada en donde desea bajarse del autobús.
- Si la parada del autobús no está listada use la hora que se muestra en la parada anterior como la hora de espera en la parada.
- El final de la ruta o la última parada del autobús aparece en letras MAYÚSCULAS en el horario.

English-Español Effective 9-11-22

23A,B,T

McLean-Crystal City Line

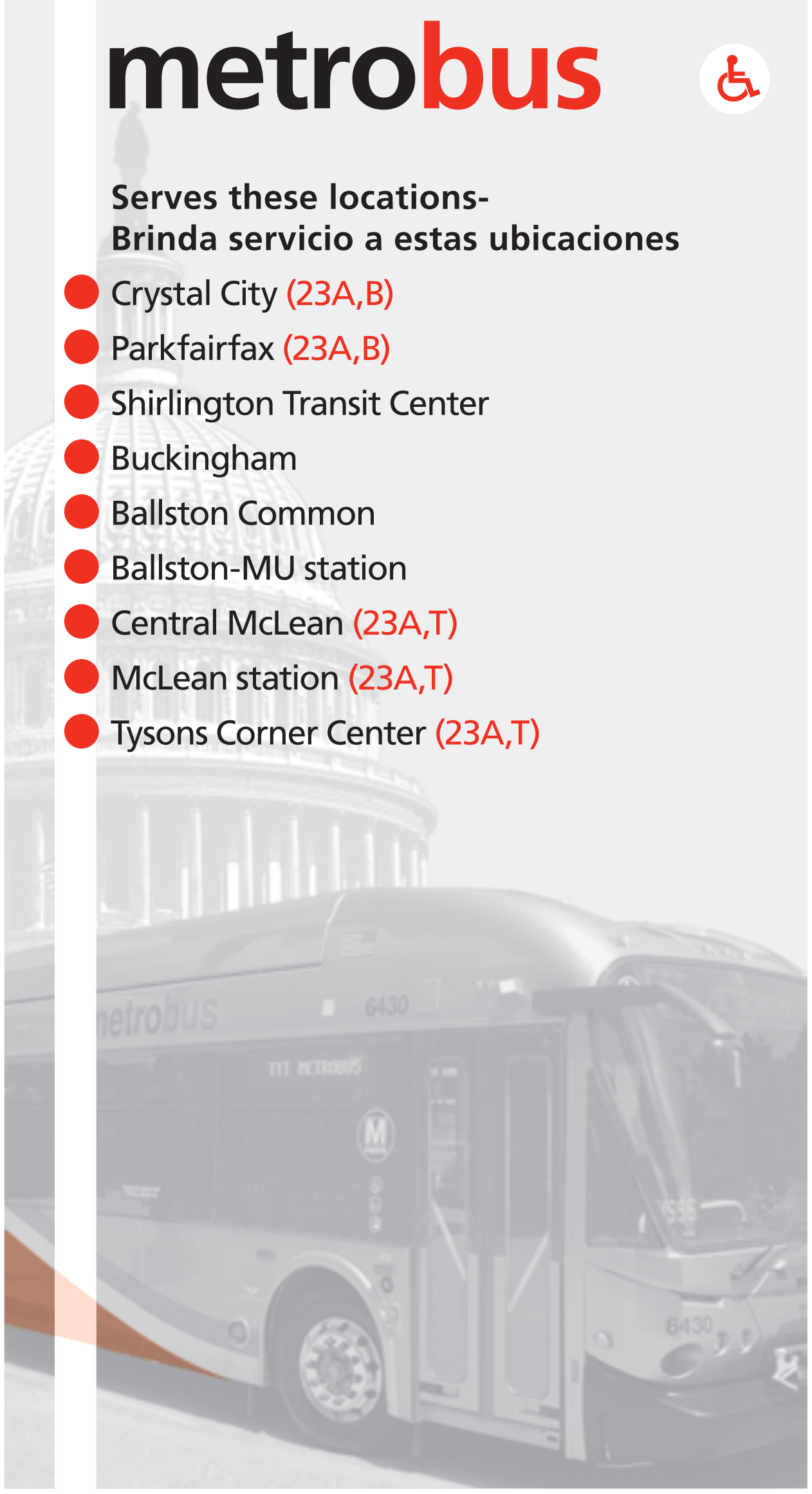

metrobus

Serves these locations-
Brinda servicio a estas ubicaciones

- Crystal City (23A,B)
- Parkfairfax (23A,B)
- Shirlington Transit Center
- Buckingham
- Ballston Common
- Ballston-MU station
- Central McLean (23A,T)
- McLean station (23A,T)
- Tysons Corner Center (23A,T)

www.wmata.com
Information Anytime 202-637-7000 TTY 202-962-2033

Washington
Metropolitan Area
Transit Authority

A District of Columbia,
Maryland and Virginia
Transit Partnership

Effective Sunday, September 11, 2022
A partir del domingo, 11 de septiembre de 2022

23A,B,T
McLean-Crystal City Line

For route and schedule information
Call 202-637-7000
www.wmata.com

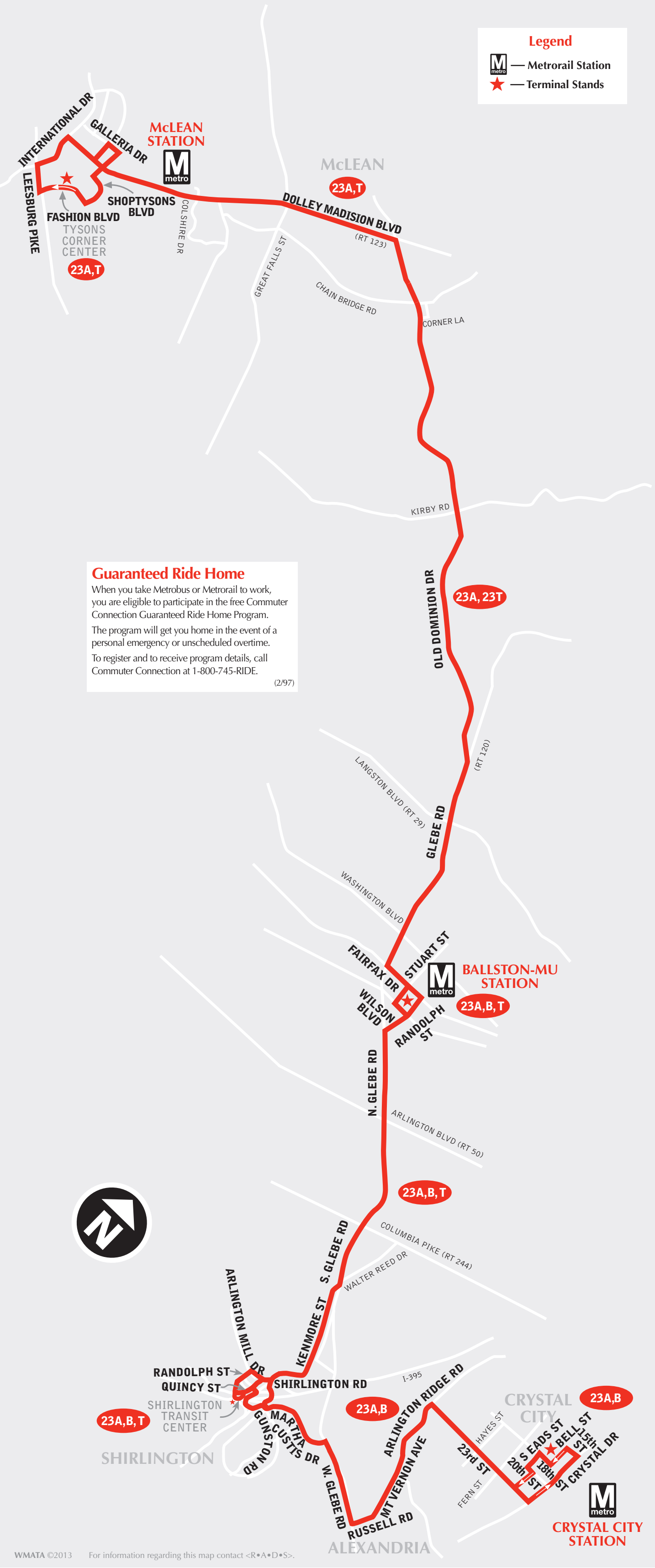
Legend
M — Metrorail Station
★ — Terminal Stands
INTERNATIONAL DR
GALLERIA DR
McLEAN STATION
LEESBURG PIKE
FASHION BLVD
SHOPTYSONS BLVD
TYSONS CORNER CENTER
23A,T
COLSHIRE DR
McLEAN
23A,T
DOLLEY MADISION BLVD
(RT 123)
GREAT FALLS ST
CHAIN BRIDGE RD
CORNER LA
KIRBY RD
OLD DOMINION DR
23A, 23T
(RT 120)
LANGSTON BLVD (RT 29)
GLEBE RD
WASHINGTON BLVD
FAIRFAX DR
STUART ST
BALLSTON-MU STATION
23A,B,T
WILSON BLVD
RANDOLPH ST
N. GLEBE RD
ARLINGTON BLVD (RT 50)
23A,B,T
COLUMBIA PIKE (RT 244)
WALTER REED DR
S. GLEBE RD
KENMORE ST
ARLINGTON MILL DR
RANDOLPH ST
QUINCY ST
SHIRLINGTON TRANSIT CENTER
23A,B,T
SHIRLINGTON
SHIRLINGTON RD
I-395
23A,B
MARTHA CUSTIS DR
GUNSTON RD
W. GLEBE RD
RUSSELL RD
MT VERNON AVE
ARLINGTON RIDGE RD
ALEXANDRIA
HAYES ST
23rd ST
FERN ST
20th ST
S EADS ST
18th ST
BELL ST
15th ST
CRYSTAL DR
CRYSTAL CITY
23A,B
CRYSTAL CITY STATION
N

Guaranteed Ride Home

When you take Metrobus or Metrorail to work, you are eligible to participate in the free Commuter Connection Guaranteed Ride Home Program.

The program will get you home in the event of a personal emergency or unscheduled overtime.

To register and to receive program details, call Commuter Connection at 1-800-745-RIDE.

(2/97)

WMATA ©2013 For information regarding this map contact <R•A•D•S>.

23A,B,T

McLean-Crystal City Line

Effective Sunday, September 11, 2022

A partir del domingo, 11 de septiembre de 2022

Westbound to Ballston/Tysons Corner Center

Monday thru Friday — De Lunes a viernes

Route Number	Bell & 18th Sts. (Crystal City) M	23rd & Fern Sts.	Arlington Ridge & S. Glebe Rds.	Shirlington Transit Center	S. Glebe Rd. & Columbia Pike	BALLSTON-MU M	N. Glebe Rd. & Lee Hwy.	Old Dominion Dr. & Kirby Rd.	Old Dominion Dr. & Corner La.	McLean M	Tysons Corner Center (TYSONS)
AM Service — Servicio matutino											
23T	-	-	-	5:32	5:42	5:52	5:59	6:06	6:10	6:18	6:23
23B	5:26	5:31	5:35	5:44	5:54	6:04	-	-	-	-	-
23T	-	-	-	5:58	6:08	6:18	6:25	6:32	6:36	6:44	6:49
23B	5:52	5:57	6:01	6:10	6:20	6:32	-	-	-	-	-
23T	-	-	-	6:22	6:32	6:44	6:52	7:00	7:05	7:13	7:18
23B	6:16	6:21	6:25	6:34	6:44	6:56	-	-	-	-	-
23T	-	-	-	6:46	6:56	7:08	7:16	7:24	7:29	7:37	7:42
23B	6:40	6:45	6:49	6:58	7:08	7:20	-	-	-	-	-
23T	-	-	-	7:10	7:20	7:32	7:40	7:48	7:53	8:01	8:06
23B	7:02	7:07	7:11	7:21	7:34	7:47	-	-	-	-	-
23T	-	-	-	7:32	7:45	7:58	8:08	8:17	8:22	8:31	8:37
23B	7:25	7:30	7:34	7:44	7:57	8:10	-	-	-	-	-
23T	-	-	-	7:56	8:09	8:22	8:32	8:41	8:46	8:55	9:01
23B	7:50	7:55	7:59	8:09	8:21	8:33	-	-	-	-	-
23T	-	-	-	8:21	8:33	8:45	8:55	9:03	9:08	9:17	9:23
23B	8:17	8:22	8:26	8:36	8:48	9:00	-	-	-	-	-
23T	-	-	-	8:51	9:03	9:15	9:25	9:33	9:38	9:47	9:53
23B	8:45	8:50	8:54	9:04	9:16	9:27	-	-	-	-	-
23T	-	-	-	9:18	9:30	9:41	9:49	9:56	10:01	10:09	10:14
23B	9:14	9:19	9:23	9:33	9:45	9:56	-	-	-	-	-
23T	-	-	-	9:48	10:00	10:11	10:19	10:26	10:31	10:39	10:44
23B	9:45	9:50	9:54	10:03	10:14	10:25	-	-	-	-	-
23T	-	-	-	10:18	10:29	10:40	10:48	10:55	10:59	11:07	11:12
23B	10:15	10:20	10:24	10:33	10:44	10:55	-	-	-	-	-
23T	-	-	-	10:48	10:59	11:10	11:18	11:25	11:29	11:37	11:42
23B	10:45	10:50	10:54	11:03	11:14	11:25	-	-	-	-	-
23T	-	-	-	11:18	11:29	11:40	11:48	11:55	11:59	12:07	12:12
23B	11:15	11:20	11:24	11:33	11:44	11:55	-	-	-	-	-
23T	-	-	-	11:48	11:59	12:10	12:18	12:25	12:29	12:37	12:42
23B	11:45	11:50	11:54	12:03	12:14	12:25	-	-	-	-	-

23A,B,T

McLean-Crystal City Line

Effective Sunday, September 11, 2022
A partir del domingo, 11 de septiembre de 2022

Westbound to Ballston/Tysons Corner Center

Monday thru Friday — De Lunes a viernes

Route Number	Bell & 18th Sts. (Crystal City)	23rd & Fern Sts.	Arlington Ridge & S. Glebe Rds.	Shirlington Transit Center	S. Glebe Rd. & Columbia Pike	BALLSTON-MU	N. Glebe Rd. & Lee Hwy.	Old Dominion Dr. & Kirby Rd.	Old Dominion Dr. & Corner La.	McLean	Tysons Corner Center (TYSONS)
PM Service — Servicio vespertino											
23T	-	-	-	12:18	12:29	12:40	12:48	12:55	12:59	1:07	1:12
23B	12:15	12:20	12:24	12:33	12:44	12:55	-	-	-	-	-
23T	-	-	-	12:48	12:59	1:10	1:18	1:25	1:29	1:37	1:42
23B	12:45	12:50	12:54	1:03	1:14	1:25	-	-	-	-	-
23T	-	-	-	1:18	1:29	1:40	1:48	1:55	1:59	2:07	2:12
23B	1:15	1:20	1:24	1:33	1:44	1:55	-	-	-	-	-
23T	-	-	-	1:48	1:59	2:10	2:18	2:25	2:29	2:37	2:42
23B	1:45	1:50	1:54	2:04	2:15	2:27	-	-	-	-	-
23T	-	-	-	2:19	2:30	2:42	2:50	2:57	3:02	3:10	3:15
23B	2:15	2:20	2:24	2:34	2:45	2:57	-	-	-	-	-
23T	-	-	-	2:49	3:00	3:12	3:20	3:27	3:32	3:40	3:45
23B	2:45	2:50	2:54	3:04	3:15	3:27	-	-	-	-	-
23T	-	-	-	3:19	3:30	3:42	3:50	3:57	4:02	4:10	4:15
23B	3:15	3:20	3:25	3:35	3:47	3:59	-	-	-	-	-
23T	-	-	-	3:50	4:02	4:14	4:23	4:31	4:36	4:45	4:51
23B	3:44	3:49	3:54	4:04	4:16	4:28	-	-	-	-	-
23T	-	-	-	4:16	4:28	4:40	4:49	4:57	5:02	5:11	5:17
23B	4:07	4:13	4:18	4:28	4:40	4:52	-	-	-	-	-
23T	-	-	-	4:41	4:53	5:05	5:14	5:23	5:28	5:39	5:45
23B	4:33	4:39	4:44	4:54	5:06	5:18	-	-	-	-	-
23T	-	-	-	5:06	5:18	5:30	5:39	5:48	5:53	6:04	6:10
23B	4:55	5:01	5:06	5:18	5:30	5:42	-	-	-	-	-
23T	-	-	-	5:30	5:42	5:54	6:03	6:11	6:15	6:26	6:32
23B	5:19	5:25	5:30	5:42	5:54	6:06	-	-	-	-	-
23T	-	-	-	5:54	6:06	6:18	6:27	6:35	6:39	6:50	6:56
23B	5:43	5:49	5:54	6:06	6:18	6:30	-	-	-	-	-
23T	-	-	-	6:18	6:30	6:42	6:51	6:59	7:03	7:14	7:20
23B	6:10	6:16	6:21	6:33	6:45	6:57	-	-	-	-	-
23T	-	-	-	6:48	7:00	7:12	7:21	7:29	7:33	7:44	7:50
23B	6:44	6:49	6:54	7:03	7:13	7:23	-	-	-	-	-
23T	-	-	-	7:18	7:28	7:38	7:46	7:53	7:57	8:05	8:10
23B	7:14	7:19	7:24	7:33	7:43	7:53	-	-	-	-	-
23T	-	-	-	7:48	7:58	8:08	8:16	8:23	8:27	8:35	8:40
23B	7:44	7:49	7:54	8:03	8:13	8:23	-	-	-	-	-
23T	-	-	-	8:18	8:28	8:38	8:46	8:53	8:57	9:05	9:10
23B	8:16	8:21	8:25	8:33	8:42	8:50	-	-	-	-	-
23T	-	-	-	8:48	8:57	9:05	9:12	9:18	9:21	9:27	9:31
23B	8:46	8:51	8:55	9:03	9:12	9:20	-	-	-	-	-
23A	9:06	9:11	9:15	9:23	9:32	9:40	9:47	9:53	9:56	10:02	10:06
23A	9:35	9:40	9:44	9:52	10:01	10:09	10:16	10:22	10:25	10:31	10:35
23A	10:20	10:25	10:29	10:37	10:46	10:54	11:01	11:07	11:10	11:16	11:20
23A	11:15	11:20	11:24	11:32	11:41	11:49	11:56	12:02	12:05	12:11	12:15
After Midnight Service — Servicio después de la medianoche											
23B	12:13	12:18	12:22	12:30	12:39	12:47	-	-	-	-	-
23B	1:13	1:18	1:22	1:30	1:39	1:47	-	-	-	-	-

23A,B,T

McLean-Crystal City Line

Effective Sunday, September 11, 2022

A partir del domingo, 11 de septiembre de 2022

Eastbound To Shirlington/Crystal City

Monday thru Friday — De Lunes a viernes

Route Number	Tysons Corner Center	McLean M	Old Dominion Dr. & Corner La.	Old Dominion Dr. & Kirby Rd.	N. Glebe Rd. & Lee Hwy.	BALLSTON-MU M	S. Glebe Rd. & Columbia Pike	SHIRLINGTON Transit Center	Arlington Ridge & S. Glebe Rds.	23rd & Fern Sts.	Bell & 18th Sts. (CRYSTAL CITY) M
AM Service — Servicio matutino											
23B	-	-	-	-	-	5:43	5:53	6:02	6:12	6:16	6:22
23T	5:32	5:38	5:42	5:46	5:53	5:58	6:08	6:17	-	-	-
23B	-	-	-	-	-	6:10	6:20	6:29	6:39	6:43	6:49
23T	5:56	6:02	6:06	6:10	6:17	6:22	6:32	6:41	-	-	-
23B	-	-	-	-	-	6:36	6:46	6:55	7:05	7:09	7:15
23T	6:20	6:26	6:30	6:34	6:41	6:46	6:56	7:05	-	-	-
23B	-	-	-	-	-	7:00	7:12	7:22	7:33	7:38	7:44
23T	6:38	6:48	6:53	6:58	7:07	7:14	7:26	7:36	-	-	-
23B	-	-	-	-	-	7:27	7:39	7:49	8:00	8:05	8:11
23T	7:04	7:14	7:19	7:24	7:33	7:40	7:52	8:02	-	-	-
23B	-	-	-	-	-	7:52	8:04	8:14	8:25	8:30	8:36
23T	7:28	7:38	7:43	7:48	7:57	8:04	8:16	8:26	-	-	-
23B	-	-	-	-	-	8:16	8:28	8:38	8:49	8:54	9:00
23T	7:52	8:02	8:07	8:12	8:21	8:28	8:40	8:50	-	-	-
23B	-	-	-	-	-	8:40	8:52	9:02	9:13	9:18	9:24
23T	8:16	8:26	8:31	8:36	8:45	8:52	9:04	9:14	-	-	-
23B	-	-	-	-	-	9:04	9:16	9:25	9:35	9:39	9:45
23T	8:46	8:53	8:59	9:03	9:10	9:16	9:28	9:37	-	-	-
23B	-	-	-	-	-	9:26	9:38	9:47	9:57	10:01	10:07
23T	9:07	9:14	9:20	9:24	9:31	9:37	9:49	9:58	-	-	-
23B	-	-	-	-	-	9:52	10:04	10:13	10:23	10:27	10:33
23T	9:37	9:44	9:50	9:54	10:01	10:07	10:20	10:30	-	-	-
23B	-	-	-	-	-	10:22	10:35	10:45	10:55	10:59	11:05
23T	10:07	10:14	10:20	10:24	10:31	10:37	10:50	11:00	-	-	-
23B	-	-	-	-	-	10:52	11:05	11:15	11:25	11:29	11:35
23T	10:37	10:44	10:50	10:54	11:01	11:07	11:20	11:30	-	-	-
23B	-	-	-	-	-	11:22	11:35	11:45	11:55	11:59	12:05
23T	11:07	11:14	11:20	11:24	11:31	11:37	11:50	12:00	-	-	-
23B	-	-	-	-	-	11:52	12:05	12:15	12:25	12:29	12:35
23T	11:37	11:44	11:50	11:54	12:01	12:07	12:20	12:30	-	-	-

23A,B,T

McLean-Crystal City Line

Effective Sunday, September 11, 2022

A partir del domingo, 11 de septiembre de 2022

Eastbound To Shirlington/Crystal City

Monday thru Friday — De Lunes a viernes

Route Number	Tysons Corner Center	McLean M	Old Dominion Dr. & Corner La.	Old Dominion Dr. & Kirby Rd.	N. Glebe Rd. & Lee Hwy.	BALLSTON-MU M	S. Glebe Rd. & Columbia Pike	SHIRLINGTON Transit Center	Arlington Ridge & S. Glebe Rds.	23rd & Fern Sts.	Bell & 18th Sts. (CRYSTAL CITY) M
PM Service — Servicio vespertino											
23B	-	-	-	-	-	12:22	12:35	12:45	12:55	12:59	1:05
23T	12:07	12:14	12:20	12:24	12:31	12:37	12:50	1:00	-	-	-
23B	-	-	-	-	-	12:52	1:05	1:15	1:25	1:29	1:35
23T	12:37	12:44	12:50	12:54	1:01	1:07	1:20	1:30	-	-	-
23B	-	-	-	-	-	1:22	1:35	1:45	1:55	1:59	2:05
23T	1:07	1:14	1:20	1:24	1:31	1:37	1:50	2:00	-	-	-
23B	-	-	-	-	-	1:52	2:05	2:15	2:25	2:29	2:35
23T	1:35	1:42	1:48	1:53	2:01	2:07	2:21	2:31	-	-	-
23B	-	-	-	-	-	2:22	2:36	2:46	2:58	3:02	3:08
23T	2:05	2:12	2:18	2:23	2:31	2:37	2:51	3:01	-	-	-
23B	-	-	-	-	-	2:52	3:06	3:16	3:28	3:32	3:38
23T	2:35	2:42	2:48	2:53	3:01	3:07	3:21	3:31	-	-	-
23B	-	-	-	-	-	3:22	3:36	3:46	3:58	4:02	4:08
23T	3:05	3:12	3:18	3:23	3:31	3:37	3:51	4:01	-	-	-
23B	-	-	-	-	-	3:47	4:01	4:11	4:23	4:27	4:33
23T	3:30	3:37	3:43	3:48	3:56	4:02	4:16	4:26	-	-	-
23B	-	-	-	-	-	4:17	4:32	4:43	4:57	5:02	5:08
23T	3:57	4:05	4:12	4:17	4:26	4:32	4:47	4:58	-	-	-
23B	-	-	-	-	-	4:46	5:01	5:12	5:26	5:31	5:37
23T	4:23	4:31	4:38	4:43	4:52	4:58	5:13	5:24	-	-	-
23B	-	-	-	-	-	5:10	5:24	5:34	5:46	5:50	5:55
23T	4:46	4:53	5:00	5:06	5:16	5:22	5:36	5:46	-	-	-
23B	-	-	-	-	-	5:34	5:48	5:58	6:10	6:14	6:19
23T	5:10	5:17	5:24	5:30	5:40	5:46	6:00	6:10	-	-	-
23B	-	-	-	-	-	5:58	6:12	6:22	6:34	6:38	6:43
23T	5:34	5:41	5:48	5:54	6:04	6:10	6:24	6:34	-	-	-
23B	-	-	-	-	-	6:22	6:34	6:43	6:53	6:57	7:02
23T	6:08	6:15	6:20	6:24	6:31	6:36	6:48	6:57	-	-	-
23B	-	-	-	-	-	6:51	7:03	7:12	7:22	7:26	7:31
23T	6:38	6:45	6:50	6:54	7:01	7:06	7:18	7:27	-	-	-
23B	-	-	-	-	-	7:21	7:33	7:42	7:52	7:56	8:01
23T	7:08	7:15	7:20	7:24	7:31	7:36	7:48	7:57	-	-	-
23B	-	-	-	-	-	7:51	8:03	8:12	8:22	8:26	8:31
23T	7:38	7:45	7:50	7:54	8:01	8:06	8:18	8:27	-	-	-
23B	-	-	-	-	-	8:21	8:33	8:42	8:52	8:56	9:01
23T	8:08	8:15	8:20	8:24	8:31	8:36	8:48	8:57	-	-	-
23B	-	-	-	-	-	8:51	9:02	9:11	9:20	9:24	9:28
23T	8:40	8:47	8:52	8:55	9:01	9:06	9:17	9:26	-	-	-
23B	-	-	-	-	-	9:21	9:32	9:41	9:50	9:54	9:58
23A	9:20	9:27	9:32	9:35	9:41	9:46	9:57	10:06	10:15	10:19	10:23
23A	9:50	9:57	10:02	10:05	10:11	10:16	10:27	10:36	10:45	10:49	10:53
23A	10:50	10:57	11:02	11:05	11:11	11:16	11:27	11:36	11:45	11:49	11:53
After Midnight Service — Servicio después de la medianoche											
23A	12:23	12:29	12:34	12:37	12:43	12:48	12:57	1:05	1:13	1:17	1:21
23B	-	-	-	-	-	1:55	2:04	2:13	2:21	2:25	2:30

23A,B,T

McLean-Crystal City Line

Effective Sunday, September 11, 2022
A partir del domingo, 11 de septiembre de 2022

Westbound to Ballston/Tysons Corner Center

Saturday — Sábados

Route Number	Bell & 18th Sts. (Crystal City) M	23rd & Fern Sts.	Arlington Ridge & S. Glebe Rds.	Shirlington Transit Center	S. Glebe Rd. & Columbia Pike	BALLSTON-MU M	N. Glebe Rd. & Lee Hwy.	Old Dominion Dr. & Kirby Rd.	Old Dominion Dr. & Corner La.	McLean M	Tysons Corner Center (TYSONS)
AM Service — Servicio matutino											
23A	6:06	6:08	6:11	6:20	6:28	6:39	6:44	6:50	6:54	7:00	7:05
23A	6:44	6:47	6:51	7:00	7:09	7:21	7:26	7:32	7:36	7:44	7:49
23B	7:04	7:07	7:11	7:20	7:29	7:41	-	-	-	-	-
23T	-	-	-	7:40	7:49	8:01	8:06	8:12	8:16	8:24	8:29
23B	7:44	7:47	7:51	8:00	8:09	8:21	-	-	-	-	-
23T	-	-	-	8:20	8:29	8:41	8:46	8:52	8:56	9:04	9:09
23B	8:24	8:27	8:31	8:40	8:49	9:01	-	-	-	-	-
23T	-	-	-	9:00	9:09	9:21	9:26	9:32	9:36	9:44	9:49
23B	9:04	9:07	9:11	9:20	9:29	9:41	-	-	-	-	-
23T	-	-	-	9:40	9:50	10:02	10:08	10:15	10:19	10:27	10:32
23B	9:42	9:46	9:50	10:00	10:10	10:22	-	-	-	-	-
23T	-	-	-	10:20	10:30	10:42	10:48	10:55	10:59	11:07	11:12
23B	10:22	10:26	10:30	10:40	10:50	11:02	-	-	-	-	-
23T	-	-	-	11:00	11:10	11:22	11:28	11:35	11:39	11:47	11:52
23B	11:02	11:06	11:10	11:20	11:30	11:42	-	-	-	-	-
23T	-	-	-	11:40	11:50	12:02	12:08	12:15	12:19	12:27	12:32
23B	11:42	11:46	11:50	12:00	12:10	12:22	-	-	-	-	-
PM Service — Servicio vespertino											
23T	-	-	-	12:20	12:31	12:43	12:49	12:57	1:01	1:09	1:14
23B	12:20	12:25	12:29	12:40	12:51	1:03	-	-	-	-	-
23T	-	-	-	1:00	1:11	1:23	1:29	1:37	1:41	1:49	1:54
23B	1:00	1:05	1:09	1:20	1:31	1:43	-	-	-	-	-
23T	-	-	-	1:40	1:51	2:03	2:09	2:17	2:21	2:29	2:34
23B	1:40	1:45	1:49	2:00	2:11	2:23	-	-	-	-	-
23T	-	-	-	2:20	2:31	2:43	2:49	2:57	3:01	3:09	3:14
23B	2:20	2:25	2:29	2:40	2:51	3:03	-	-	-	-	-
23T	-	-	-	3:00	3:11	3:23	3:29	3:37	3:41	3:49	3:54
23B	3:00	3:05	3:09	3:20	3:31	3:43	-	-	-	-	-
23T	-	-	-	3:40	3:51	4:03	4:09	4:17	4:21	4:29	4:34
23B	3:40	3:45	3:49	4:00	4:11	4:23	-	-	-	-	-
23T	-	-	-	4:20	4:31	4:43	4:49	4:57	5:01	5:09	5:14
23B	4:20	4:25	4:29	4:40	4:51	5:03	-	-	-	-	-
23T	-	-	-	5:00	5:10	5:22	5:28	5:35	5:38	5:45	5:50
23B	5:02	5:06	5:10	5:20	5:30	5:42	-	-	-	-	-
23T	-	-	-	5:40	5:50	6:02	6:08	6:15	6:18	6:25	6:30
23B	5:42	5:46	5:50	6:00	6:10	6:22	-	-	-	-	-
23T	-	-	-	6:20	6:29	6:41	6:46	6:52	6:55	7:02	7:07
23B	6:23	6:26	6:30	6:40	6:49	7:01	-	-	-	-	-
23T	-	-	-	7:00	7:09	7:21	7:26	7:32	7:35	7:42	7:47
23B	7:03	7:06	7:10	7:20	7:29	7:41	-	-	-	-	-
23T	-	-	-	7:40	7:49	8:01	8:06	8:12	8:15	8:22	8:27
23B	7:43	7:46	7:50	8:00	8:09	8:21	-	-	-	-	-
23T	-	-	-	8:20	8:29	8:41	8:46	8:52	8:55	9:02	9:07
23B	8:23	8:26	8:30	8:40	8:49	9:01	-	-	-	-	-
23T	-	-	-	9:00	9:09	9:21	9:26	9:32	9:35	9:42	9:47
23A	9:14	9:16	9:20	9:30	9:39	9:50	9:53	9:59	10:02	10:08	10:13
23A	9:44	9:46	9:50	10:00	10:09	10:20	10:23	10:29	10:32	10:38	10:43
23A	10:29	10:31	10:35	10:45	10:54	11:05	11:08	11:14	11:17	11:23	11:28
23B	11:14	11:16	11:20	11:30	11:39	11:50	-	-	-	-	-
After Midnight Service — Servicio después de la medianoche											
23B	12:14	12:16	12:20	12:30	12:39	12:50	-	-	-	-	-
23B	1:14	1:16	1:20	1:30	1:39	1:50	-	-	-	-	-

On five Federal holidays, Juneteenth, Columbus Day, Veterans' Day, Martin Luther King, Jr. Day, and Presidents' Day, the Saturday schedule will be in effect.

Metrobus proveerá servicio con horario de sábado durante los cinco días festivos de Juneteenth, Columbus Day, Veterans Day, Martin Luther King Jr. Day, y Presidents' Day.

23A,B,T

McLean-Crystal City Line

Effective Sunday, September 11, 2022
A partir del domingo, 11 de septiembre de 2022

Eastbound to Shirlington/Crystal City

Saturday — Sábados

Route Number	Tysons Corner Center	McLean M	Old Dominion Dr. & Corner La.	Old Dominion Dr. & Kirby Rd.	N. Glebe Rd. & Lee Hwy.	Ballston-MU M	S. Glebe Rd. & Columbia Pike	SHIRLINGTON Transit Center	Arlington Ridge & S. Glebe Rds.	23rd & Fern Sts.	Bell & 18th Sts. (CRYSTAL CITY) M
AM Service — Servicio matutino											
23A	5:45	5:51	5:57	6:00	6:06	6:10	6:19	6:26	6:34	6:37	6:42
23A	6:15	6:21	6:27	6:30	6:36	6:40	6:49	6:56	7:04	7:07	7:12
23T	6:44	6:50	6:56	7:00	7:06	7:10	7:21	7:29	-	-	-
23B	-	-	-	-	-	7:30	7:41	7:49	7:59	8:03	8:08
23T	7:24	7:30	7:36	7:40	7:46	7:50	8:01	8:09	-	-	-
23B	-	-	-	-	-	8:10	8:21	8:29	8:39	8:43	8:48
23T	8:04	8:10	8:16	8:20	8:26	8:30	8:41	8:49	-	-	-
23B	-	-	-	-	-	8:50	9:01	9:09	9:19	9:23	9:28
23T	8:44	8:50	8:56	9:00	9:06	9:10	9:21	9:29	-	-	-
23B	-	-	-	-	-	9:30	9:41	9:49	9:59	10:03	10:08
23T	9:24	9:30	9:36	9:40	9:46	9:50	10:01	10:09	-	-	-
23B	-	-	-	-	-	10:10	10:21	10:29	10:39	10:43	10:48
23T	10:04	10:10	10:16	10:20	10:26	10:30	10:41	10:49	-	-	-
23B	-	-	-	-	-	10:50	11:03	11:12	11:22	11:26	11:32
23T	10:39	10:46	10:53	10:57	11:04	11:10	11:23	11:32	-	-	-
23B	-	-	-	-	-	11:30	11:43	11:52	12:02	12:06	12:12
23T	11:19	11:26	11:33	11:37	11:44	11:50	12:03	12:12	-	-	-
23B	-	-	-	-	-	12:10	12:23	12:32	12:42	12:46	12:52
23T	11:59	12:06	12:13	12:17	12:24	12:30	12:43	12:52	-	-	-
PM Service — Servicio vespertino											
23B	-	-	-	-	-	12:50	1:03	1:12	1:22	1:26	1:32
23T	12:39	12:46	12:53	12:57	1:04	1:10	1:23	1:32	-	-	-
23B	-	-	-	-	-	1:30	1:43	1:52	2:02	2:06	2:12
23T	1:19	1:26	1:33	1:37	1:44	1:50	2:03	2:12	-	-	-
23B	-	-	-	-	-	2:10	2:23	2:32	2:42	2:46	2:52
23T	1:59	2:06	2:13	2:17	2:24	2:30	2:43	2:52	-	-	-
23B	-	-	-	-	-	2:50	3:03	3:12	3:22	3:26	3:32
23T	2:39	2:46	2:53	2:57	3:04	3:10	3:23	3:32	-	-	-
23B	-	-	-	-	-	3:30	3:43	3:52	4:02	4:06	4:12
23T	3:19	3:26	3:33	3:37	3:44	3:50	4:03	4:12	-	-	-
23B	-	-	-	-	-	4:10	4:23	4:32	4:42	4:46	4:52
23T	3:59	4:06	4:13	4:17	4:24	4:30	4:43	4:52	-	-	-
23B	-	-	-	-	-	4:50	5:03	5:12	5:22	5:26	5:32
23T	4:39	4:46	4:53	4:57	5:04	5:10	5:23	5:32	-	-	-
23B	-	-	-	-	-	5:30	5:43	5:52	6:02	6:06	6:12
23T	5:19	5:26	5:33	5:37	5:44	5:50	6:03	6:12	-	-	-
23B	-	-	-	-	-	6:10	6:22	6:31	6:41	6:45	6:51
23T	5:59	6:06	6:13	6:17	6:24	6:30	6:43	6:52	-	-	-
23B	-	-	-	-	-	6:50	7:02	7:11	7:21	7:25	7:31
23T	6:40	6:47	6:53	6:57	7:04	7:10	7:22	7:31	-	-	-
23B	-	-	-	-	-	7:30	7:42	7:51	8:01	8:05	8:11
23T	7:20	7:27	7:33	7:37	7:44	7:50	8:02	8:11	-	-	-
23B	-	-	-	-	-	8:10	8:22	8:31	8:41	8:45	8:51
23T	8:00	8:07	8:13	8:17	8:24	8:30	8:42	8:51	-	-	-
23B	-	-	-	-	-	8:50	9:02	9:11	9:21	9:25	9:31
23T	8:50	8:57	9:03	9:07	9:14	9:20	9:32	9:41	-	-	-
23A	9:26	9:32	9:37	9:40	9:46	9:50	9:59	10:07	10:17	10:21	10:27
23A	9:56	10:02	10:07	10:10	10:16	10:20	10:29	10:37	10:47	10:51	10:57
23A	10:26	10:32	10:37	10:40	10:46	10:50	10:59	11:07	11:17	11:21	11:27
23A	11:06	11:12	11:17	11:20	11:26	11:30	11:39	11:47	11:57	12:01	12:07
23A	11:51	11:57	12:02	12:05	12:11	12:15	12:24	12:32	12:42	12:46	12:52
After Midnight Service — Servicio después de la medianoche											
23B	-	-	-	-	-	1:00	1:09	1:17	1:27	1:31	1:37
23B	-	-	-	-	-	2:00	2:09	2:17	2:27	2:31	2:37

On five Federal holidays, Juneteenth, Columbus Day, Veterans' Day, Martin Luther King, Jr. Day, and Presidents' Day, the Saturday schedule will be in effect.
Metrobus proveerá servicio con horario de sábado durante los cinco días festivos de Juneteenth, Columbus Day, Veterans Day, Martin Luther King Jr. Day, y Presidents' Day.

23A,B,T

McLean-Crystal City Line

Effective Sunday, September 11, 2022

A partir del domingo, 11 de septiembre de 2022

Westbound to Ballston/Tysons Corner Center

Sunday — Domingos

Route Number	Bell & 18th Sts. (Crystal City) Ⓜ	23rd & Fern Sts.	Arlington Ridge & S. Glebe Rds.	Shirlington Transit Center	S. Glebe Rd. & Columbia Pike	BALLSTON-MU Ⓜ	N. Glebe Rd. & Langston Blvd	Old Dominion Dr. & Kirby Rd.	Old Dominion Dr. & Corner La.	McLean Ⓜ	Tysons Corner Center (TYSONS)
AM Service — Servicio matutino											
23A	6:06	6:09	6:13	6:23	6:31	6:39	6:45	6:50	6:54	7:00	7:09
23A	6:44	6:47	6:51	7:01	7:09	7:17	7:23	7:28	7:32	7:38	7:47
23B	7:04	7:06	7:09	7:17	7:26	7:37	-	-	-	-	-
23T	-	-	-	7:40	7:50	8:00	8:07	8:14	8:18	8:25	8:29
23B	7:44	7:46	7:49	7:57	8:06	8:17	-	-	-	-	-
23T	-	-	-	8:20	8:30	8:40	8:47	8:54	8:58	9:05	9:09
23B	8:24	8:26	8:29	8:37	8:46	8:57	-	-	-	-	-
23T	-	-	-	9:00	9:10	9:20	9:27	9:34	9:38	9:45	9:49
23B	9:04	9:09	9:13	9:21	9:31	9:41	-	-	-	-	-
23T	-	-	-	9:40	9:50	10:00	10:07	10:14	10:18	10:25	10:29
23B	9:42	9:47	9:51	9:59	10:09	10:19	-	-	-	-	-
23T	-	-	-	10:20	10:30	10:40	10:47	10:54	10:58	11:05	11:09
23B	10:22	10:27	10:31	10:39	10:49	10:59	-	-	-	-	-
23T	-	-	-	11:00	11:10	11:20	11:27	11:34	11:39	11:46	11:52
23B	11:02	11:07	11:11	11:20	11:30	11:40	-	-	-	-	-
23T	-	-	-	11:40	11:50	12:00	12:07	12:14	12:19	12:26	12:32
23B	11:42	11:47	11:51	12:00	12:10	12:20	-	-	-	-	-
PM Service — Servicio vespertino											
23T	-	-	-	12:20	12:30	12:40	12:47	12:54	12:59	1:06	1:12
23B	12:20	12:25	12:29	12:38	12:48	12:58	-	-	-	-	-
23T	-	-	-	1:00	1:10	1:20	1:27	1:34	1:39	1:46	1:52
23B	1:00	1:05	1:09	1:18	1:28	1:38	-	-	-	-	-
23T	-	-	-	1:40	1:50	2:00	2:07	2:14	2:19	2:26	2:32
23B	1:40	1:45	1:49	1:58	2:08	2:18	-	-	-	-	-
23T	-	-	-	2:20	2:30	2:40	2:47	2:54	2:59	3:06	3:12
23B	2:20	2:25	2:29	2:38	2:48	2:58	-	-	-	-	-
23T	-	-	-	3:00	3:10	3:20	3:27	3:34	3:39	3:46	3:52
23B	3:00	3:05	3:09	3:18	3:28	3:38	-	-	-	-	-
23T	-	-	-	3:40	3:50	4:00	4:07	4:14	4:19	4:26	4:32
23B	3:40	3:45	3:49	3:58	4:08	4:18	-	-	-	-	-
23T	-	-	-	4:20	4:30	4:40	4:47	4:54	4:59	5:06	5:12
23B	4:20	4:25	4:29	4:38	4:48	4:58	-	-	-	-	-
23T	-	-	-	5:00	5:10	5:20	5:27	5:34	5:38	5:46	5:51
23B	5:02	5:08	5:12	5:21	5:31	5:41	-	-	-	-	-
23T	-	-	-	5:40	5:50	6:00	6:07	6:14	6:18	6:26	6:31
23B	5:42	5:48	5:52	6:01	6:11	6:21	-	-	-	-	-
23T	-	-	-	6:20	6:30	6:40	6:47	6:54	6:58	7:06	7:11
23B	6:23	6:29	6:33	6:42	6:52	7:02	-	-	-	-	-
23T	-	-	-	7:00	7:10	7:20	7:27	7:34	7:38	7:46	7:51
23B	7:03	7:09	7:13	7:22	7:32	7:42	-	-	-	-	-
23T	-	-	-	7:40	7:50	8:00	8:07	8:14	8:18	8:26	8:31
23B	7:43	7:49	7:53	8:02	8:12	8:22	-	-	-	-	-
23T	-	-	-	8:20	8:30	8:40	8:47	8:54	8:58	9:06	9:11
23B	8:23	8:29	8:33	8:42	8:52	9:02	-	-	-	-	-
23T	-	-	-	9:00	9:10	9:20	9:27	9:34	9:38	9:46	9:51
23A	9:14	9:18	9:22	9:32	9:40	9:49	9:57	10:03	10:06	10:09	10:15
23A	9:44	9:48	9:52	10:02	10:10	10:19	10:27	10:33	10:36	10:39	10:45
23A	10:29	10:33	10:37	10:47	10:55	11:04	11:12	11:18	11:21	11:24	11:30
23B	11:14	11:19	11:23	11:30	11:40	11:50	-	-	-	-	-
After Midnight Service — Servicio después de la medianoche											
23B	12:14	12:19	12:23	12:30	12:40	12:50	-	-	-	-	-
23B	1:14	1:19	1:23	1:30	1:40	1:50	-	-	-	-	-

23A,B,T

McLean-Crystal City Line

Effective Sunday, September 11, 2022

A partir del domingo, 11 de septiembre de 2022

Eastbound to Shirlington/Crystal City

Sunday — Domingos

Route Number	Tysons Corner Center	McLean Ⓜ	Old Dominion Dr. & Corner La.	Old Dominion Dr. & Kirby Rd.	N. Glebe Rd. & Langston Blvd.	Ballston-MU Ⓜ	S. Glebe Rd. & Columbia Pike	SHIRLING-TON Transit Center	Arlington Ridge & S. Glebe Rds.	23rd & Fern Sts.	Bell & 18th Sts. (CRYSTAL CITY) Ⓜ
AM Service — Servicio matutino											
23A	5:45	5:48	5:53	5:55	6:00	6:08	6:17	6:23	6:34	6:36	6:44
23A	6:15	6:18	6:23	6:25	6:30	6:38	6:47	6:53	7:04	7:06	7:14
23T	6:44	6:49	6:56	6:59	7:05	7:11	7:23	7:32	-	-	-
23B	-	-	-	-	-	7:30	7:42	7:51	8:02	8:06	8:11
23T	7:24	7:29	7:36	7:39	7:45	7:51	8:03	8:12	-	-	-
23B	-	-	-	-	-	8:10	8:22	8:31	8:42	8:46	8:51
23T	8:04	8:09	8:16	8:19	8:25	8:31	8:43	8:52	-	-	-
23B	-	-	-	-	-	8:50	9:02	9:11	9:22	9:26	9:31
23T	8:44	8:49	8:56	8:59	9:05	9:11	9:23	9:32	-	-	-
23B	-	-	-	-	-	9:30	9:42	9:51	10:02	10:06	10:11
23T	9:24	9:29	9:36	9:39	9:45	9:51	10:03	10:12	-	-	-
23B	-	-	-	-	-	10:10	10:22	10:31	10:42	10:46	10:51
23T	10:04	10:09	10:16	10:19	10:25	10:31	10:43	10:52	-	-	-
23B	-	-	-	-	-	10:50	11:02	11:11	11:22	11:26	11:31
23T	10:39	10:44	10:51	10:54	11:00	11:06	11:18	11:27	-	-	-
23B	-	-	-	-	-	11:30	11:44	11:53	12:04	12:08	12:13
23T	11:19	11:24	11:31	11:34	11:40	11:46	11:58	12:07	-	-	-
23B	-	-	-	-	-	12:10	12:24	12:33	12:44	12:48	12:53
23T	11:59	12:05	12:11	12:15	12:22	12:28	12:42	12:51	-	-	-
PM Service — Servicio vespertino											
23B	-	-	-	-	-	12:50	1:04	1:13	1:24	1:28	1:33
23T	12:39	12:45	12:51	12:55	1:02	1:08	1:22	1:31	-	-	-
23B	-	-	-	-	-	1:30	1:44	1:53	2:04	2:08	2:13
23T	1:19	1:25	1:31	1:35	1:42	1:48	2:02	2:11	-	-	-
23B	-	-	-	-	-	2:10	2:24	2:33	2:44	2:48	2:53
23T	1:59	2:05	2:11	2:15	2:22	2:28	2:42	2:51	-	-	-
23B	-	-	-	-	-	2:50	3:04	3:13	3:24	3:28	3:33
23T	2:39	2:45	2:51	2:55	3:02	3:08	3:22	3:31	-	-	-
23B	-	-	-	-	-	3:30	3:44	3:53	4:04	4:08	4:13
23T	3:19	3:25	3:31	3:35	3:42	3:48	4:02	4:11	-	-	-
23B	-	-	-	-	-	4:10	4:24	4:33	4:44	4:48	4:53
23T	3:59	4:05	4:11	4:15	4:22	4:28	4:42	4:51	-	-	-
23B	-	-	-	-	-	4:50	5:04	5:13	5:24	5:28	5:33
23T	4:39	4:45	4:51	4:55	5:02	5:08	5:22	5:31	-	-	-
23B	-	-	-	-	-	5:30	5:44	5:53	6:04	6:08	6:13
23T	5:19	5:25	5:31	5:35	5:42	5:48	6:02	6:11	-	-	-
23B	-	-	-	-	-	6:10	6:24	6:33	6:44	6:48	6:53
23T	5:59	6:05	6:11	6:15	6:22	6:28	6:42	6:51	-	-	-
23B	-	-	-	-	-	6:50	7:01	7:09	7:19	7:23	7:28
23T	6:40	6:46	6:53	6:56	7:03	7:09	7:20	7:28	-	-	-
23B	-	-	-	-	-	7:30	7:41	7:49	7:59	8:03	8:08
23T	7:20	7:26	7:33	7:36	7:43	7:49	8:00	8:08	-	-	-
23B	-	-	-	-	-	8:10	8:21	8:29	8:39	8:43	8:48
23T	8:00	8:06	8:13	8:16	8:23	8:29	8:40	8:48	-	-	-
23B	-	-	-	-	-	8:50	9:01	9:09	9:19	9:23	9:28
23T	8:50	8:56	9:03	9:06	9:13	9:19	9:30	9:38	-	-	-
23A	9:26	9:31	9:36	9:38	9:44	9:51	10:02	10:07	10:21	10:24	10:29
23A	9:56	10:01	10:06	10:08	10:14	10:21	10:32	10:37	10:51	10:54	10:59
23A	10:26	10:31	10:36	10:38	10:44	10:51	11:02	11:07	11:21	11:24	11:29
23A	11:06	11:10	11:15	11:17	11:22	11:28	11:36	11:44	11:52	11:57	12:02
23A	11:51	11:55	12:00	12:02	12:07	12:13	12:21	12:29	12:37	12:42	12:47
After Midnight Service — Servicio después de la medianoche											
23B	-	-	-	-	-	1:00	1:09	1:16	1:25	1:30	1:34
23B	-	-	-	-	-	2:00	2:09	2:16	2:25	2:30	2:34

How to use this timetable

- ➤ Use the map to find the stops closest to where you will get on and off the bus.
- ➤ Select the schedule (Weekday, Saturday, Sunday) for when you will travel. Along the top of the schedule, find the stop at or nearest the point where you will get on the bus. Follow that column down to the time you want to leave.
- ➤ Use the same method to find the times the bus is scheduled to arrive at the stop where you will get off the bus.
- ➤ If the bus stop is not listed, use the time shown for the bus stop before it as the time to wait at the stop.
- ➤ The end-of-the-line or last stop is listed in ALL CAPS on the schedule.

Cómo Usar este Horario

- ➤ Use este mapa para localizar las paradas más cercanas a donde se subirá y bajará del autobús.
- ➤ Seleccione el horario (Entre semana, sábado, domingo) de cuando viajará. A lo largo de la parte superior del horario, localice la parada o el punto más cercano a la parada en la que se subirá al autobús. Siga esa columna hacia abajo hasta la hora en la que desee salir.
- ➤ Utilice el mismo método para localizar las horas en que el autobús está programado para llegar a la parada en donde desea bajarse del autobús.
- ➤ Si la parada del autobús no está listada use la hora que se muestra en la parada anterior como la hora de espera en la parada.
- ➤ El final de la ruta o la última parada del autobús aparece en letras MAYÚSCULAS en el horario.

English-Español

Effective 9-11-22

25B

Carlin Springs Road Line

metrobus ♿

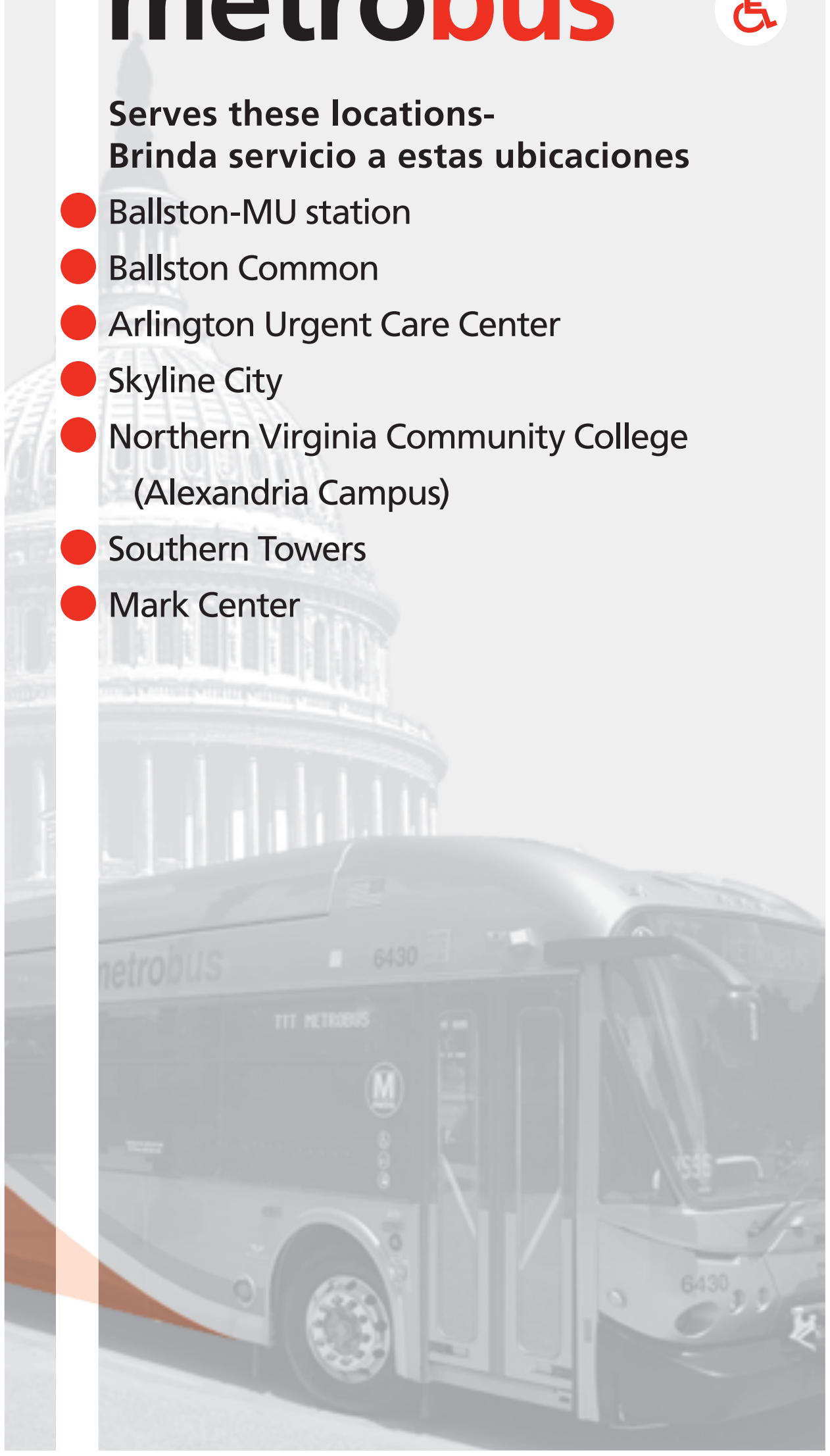

Serves these locations-
Brinda servicio a estas ubicaciones

- ● Ballston-MU station
- ● Ballston Common
- ● Arlington Urgent Care Center
- ● Skyline City
- ● Northern Virginia Community College (Alexandria Campus)
- ● Southern Towers
- ● Mark Center

www.wmata.com
Information Anytime 202-637-7000 TTY 202-962-2033

Washington
Metropolitan Area
Transit Authority

A District of Columbia,
Maryland and Virginia
Transit Partnership

25B

Carlin Springs Road Line

Effective Sunday, September 11, 2022

A partir del domingo, 11 de septiembre de 2022

25B Carlin Springs Road Line

For route and schedule information
Call 202-637-7000
www.wmata.com

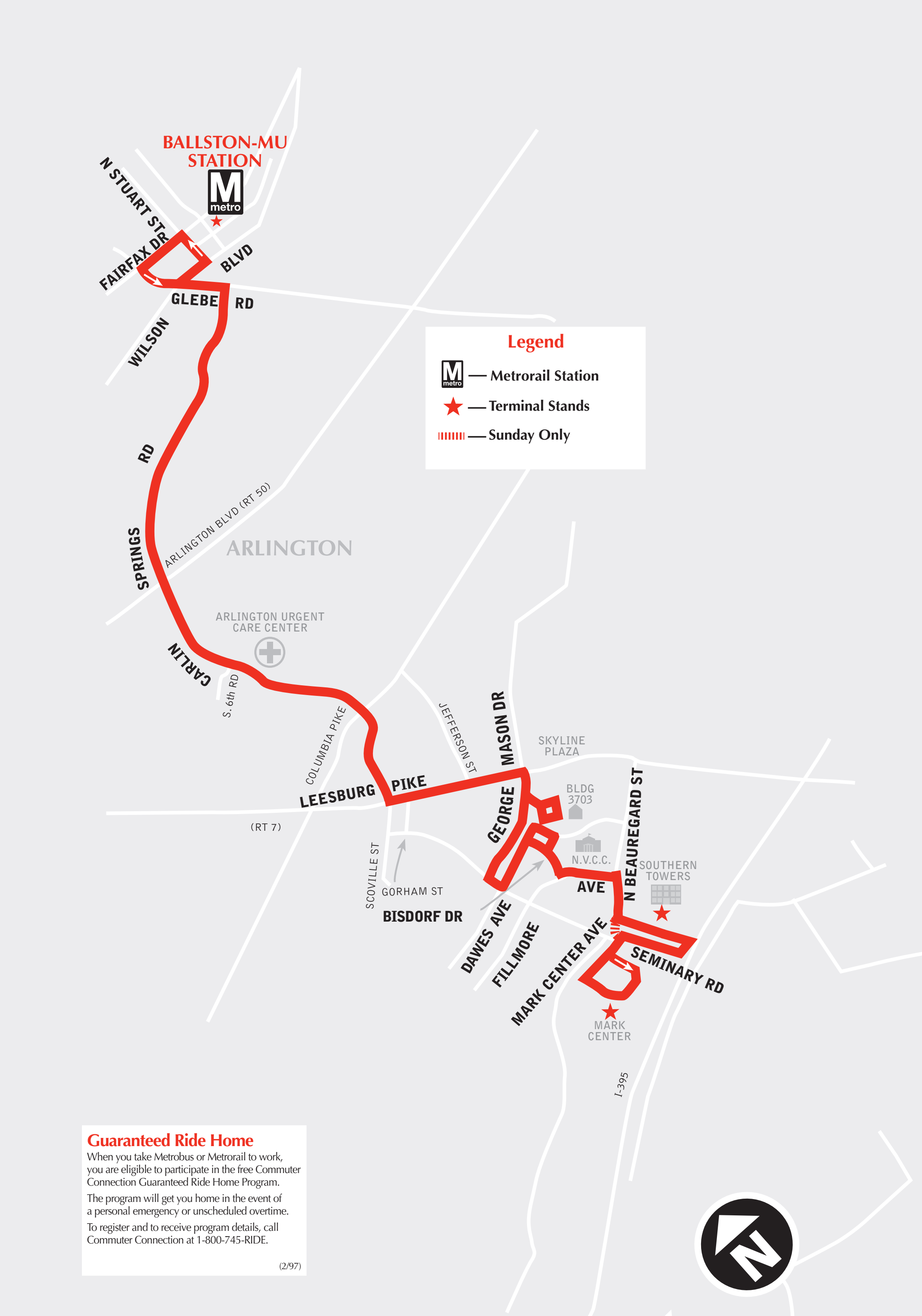
BALLSTON-MU STATION
N STUART ST
FAIRFAX DR
BLVD
GLEBE
RD
WILSON
RD
SPRINGS
CARLIN
ARLINGTON BLVD (RT 50)
ARLINGTON
ARLINGTON URGENT CARE CENTER
S. 6th RD
COLUMBIA PIKE
LEESBURG
PIKE
(RT 7)
JEFFERSON ST
MASON DR
GEORGE
SKYLINE PLAZA
BLDG 3703
N.V.C.C.
AVE
N BEAUREGARD ST
SOUTHERN TOWERS
SCOVILLE ST
GORHAM ST
BISDORF DR
DAWES AVE
FILLMORE
MARK CENTER AVE
SEMINARY RD
MARK CENTER
I-395
N

Legend

- Ⓜ — Metrorail Station
- ★ — Terminal Stands
- ▥ — Sunday Only

Guaranteed Ride Home

When you take Metrobus or Metrorail to work, you are eligible to participate in the free Commuter Connection Guaranteed Ride Home Program.

The program will get you home in the event of a personal emergency or unscheduled overtime.

To register and to receive program details, call Commuter Connection at 1-800-745-RIDE.

(2/97)

25B

Carlin Springs Road Line

Effective Sunday, September 11, 2022

A partir del domingo, 11 de septiembre de 2022

Northbound To Ballston-MU station

Monday thru Friday — De Lunes a viernes

Route Number	Mark Center Transit Station	Southern Towers (Stratford Bldg.)	Bisdorf Bldg. (NVCC)	Leesburg Pike & Jefferson St.	Carlin Springs Rd. & Columbia Pike	BALLSTON-MU
AM Service — Servicio matutino						
25B	5:40	5:43	5:47	5:53	5:58	6:09
25B	6:00	6:03	6:07	6:13	6:18	6:29
25B	6:15	6:18	6:22	6:28	6:33	6:44
25B	6:30	6:33	6:37	6:43	6:48	6:59
25B	6:45	6:48	6:52	6:58	7:03	7:14
25B	7:00	7:03	7:07	7:13	7:18	7:29
25B	7:15	7:18	7:22	7:28	7:33	7:44
25B	7:30	7:33	7:37	7:43	7:48	7:59
25B	7:45	7:48	7:52	7:58	8:03	8:14
25B	7:57	8:00	8:04	8:13	8:18	8:29
25B	8:20	8:23	8:27	8:36	8:41	8:52
25B	8:40	8:43	8:47	8:56	9:01	9:12
25B	9:00	9:03	9:07	9:16	9:21	9:32
25B	9:30	9:33	9:37	9:46	9:51	10:02
25B	10:00	10:03	10:07	10:16	10:21	10:32
25B	10:30	10:33	10:37	10:46	10:51	11:02
25B	11:00	11:03	11:07	11:16	11:21	11:32
25B	11:30	11:33	11:37	11:46	11:51	12:02
PM Service — Servicio vespertino						
25B	12:00	12:03	12:07	12:16	12:21	12:32
25B	12:30	12:33	12:37	12:46	12:51	1:02
25B	1:00	1:03	1:07	1:16	1:21	1:32
25B	1:30	1:33	1:37	1:46	1:51	2:02
25B	2:00	2:03	2:07	2:16	2:21	2:32
25B	2:28	2:31	2:35	2:44	2:49	3:02
25B	3:00	3:03	3:07	3:16	3:21	3:34
25B	3:20	3:23	3:27	3:36	3:41	3:54
25B	3:40	3:43	3:47	3:56	4:01	4:14
25B	4:00	4:03	4:07	4:16	4:21	4:34
25B	4:15	4:18	4:22	4:31	4:36	4:49
25B	4:30	4:33	4:37	4:46	4:51	5:04
25B	4:45	4:48	4:52	5:01	5:06	5:19
25B	5:00	5:03	5:07	5:16	5:21	5:34
25B	5:15	5:18	5:22	5:31	5:36	5:49
25B	5:30	5:33	5:37	5:46	5:51	6:04
25B	5:45	5:48	5:52	6:02	6:07	6:18
25B	6:00	6:03	6:07	6:17	6:22	6:33
25B	6:20	6:23	6:27	6:37	6:42	6:53
25B	6:40	6:43	6:47	6:57	7:02	7:13
25B	7:00	7:03	7:07	7:17	7:22	7:33
25B	7:30	7:33	7:37	7:44	7:49	8:00
25B	8:15	8:18	8:22	8:29	8:34	8:45
25B	9:00	9:03	9:07	9:14	9:19	9:30
25B	9:45	9:48	9:52	9:59	10:04	10:15
25B	10:30	10:33	10:37	10:44	10:49	11:00

Southbound To Southern Towers/Mark Center

Monday thru Friday — De Lunes a viernes

Route Number	Ballston-MU	Carlin Springs Rd. & Columbia Pike	Leesburg Pike & Jefferson St.	Bisdorf Bldg. (NVCC)	Southern Towers (Stratford Bldg.)	MARK CENTER Transit Station
AM Service — Servicio matutino						
25B	6:05	6:18	6:24	6:31	6:35	6:38
25B	6:25	6:38	6:44	6:51	6:55	6:58
25B	6:45	6:58	7:04	7:11	7:15	7:18
25B	7:00	7:13	7:19	7:26	7:30	7:33
25B	7:15	7:27	7:33	7:40	7:44	7:47
25B	7:30	7:42	7:48	7:55	7:59	8:02
25B	7:45	7:57	8:03	8:10	8:14	8:17
25B	8:00	8:12	8:18	8:25	8:29	8:32
25B	8:15	8:27	8:33	8:40	8:44	8:47
25B	8:30	8:42	8:48	8:55	8:59	9:02
25B	8:55	9:07	9:13	9:20	9:24	9:27
25B	9:20	9:32	9:37	9:47	9:51	9:54
25B	9:50	10:02	10:07	10:17	10:21	10:24
25B	10:20	10:32	10:37	10:47	10:51	10:54
25B	10:50	11:02	11:07	11:17	11:21	11:24
25B	11:20	11:32	11:37	11:47	11:51	11:54
25B	11:50	12:02	12:07	12:17	12:21	12:24
PM Service — Servicio vespertino						
25B	12:20	12:32	12:37	12:47	12:51	12:54
25B	12:50	1:02	1:07	1:17	1:21	1:24
25B	1:20	1:32	1:37	1:47	1:51	1:54
25B	1:50	2:02	2:07	2:17	2:21	2:24
25B	2:20	2:34	2:38	2:47	2:51	2:54
25B	2:50	3:04	3:08	3:17	3:21	3:24
25B	3:10	3:24	3:28	3:37	3:41	3:44
25B	3:30	3:44	3:48	3:57	4:01	4:04
25B	3:50	4:04	4:08	4:17	4:21	4:24
25B	4:05	4:21	4:27	4:37	4:41	4:44
25B	4:20	4:36	4:42	4:52	4:56	4:59
25B	4:35	4:51	4:57	5:07	5:11	5:14
25B	4:50	5:06	5:12	5:22	5:26	5:29
25B	5:05	5:21	5:27	5:37	5:41	5:44
25B	5:20	5:36	5:42	5:52	5:56	5:59
25B	5:35	5:51	5:57	6:07	6:11	6:14
25B	5:50	6:06	6:12	6:22	6:26	6:29
25B	6:05	6:19	6:25	6:34	6:38	6:41
25B	6:20	6:34	6:40	6:49	6:53	6:56
25B	6:40	6:52	6:57	7:05	7:09	7:12
25B	7:10	7:22	7:27	7:35	7:39	7:42
25B	7:40	7:52	7:57	8:05	8:09	8:12
25B	8:10	8:22	8:27	8:35	8:39	8:42
25B	8:55	9:07	9:12	9:20	9:24	9:27
25B	9:40	9:52	9:57	10:05	10:09	10:12
25B	10:25	10:37	10:42	10:50	10:54	10:57

25B
Carlin Springs Road Line

Effective Sunday, September 11, 2022
A partir del domingo, 11 de septiembre de 2022

Northbound To Ballston-MU station
Saturday — Sábados

Route Number	Mark Center Transit Station	Southern Towers (Stratford Bldg.)	Bisdorf Bldg. (NVCC)	Leesburg Pike & Jefferson St.	Carlin Springs Rd. & Columbia Pike	BALLSTON-MU
AM Service — Servicio matutino						
25B	6:45	6:48	6:52	7:01	7:05	7:14
25B	7:45	7:48	7:52	8:01	8:05	8:14
25B	8:15	8:18	8:22	8:31	8:36	8:46
25B	8:45	8:48	8:52	9:01	9:06	9:16
25B	9:15	9:18	9:22	9:31	9:36	9:46
25B	9:45	9:48	9:52	10:01	10:06	10:16
25B	10:15	10:18	10:22	10:31	10:36	10:46
25B	10:45	10:48	10:52	11:01	11:06	11:16
25B	11:15	11:18	11:22	11:31	11:36	11:46
25B	11:45	11:48	11:52	12:01	12:06	12:16
PM Service — Servicio vespertino						
25B	12:15	12:18	12:22	12:31	12:36	12:46
25B	12:45	12:48	12:52	1:01	1:05	1:15
25B	1:15	1:18	1:22	1:31	1:35	1:45
25B	1:45	1:48	1:52	2:01	2:05	2:15
25B	2:15	2:18	2:22	2:31	2:35	2:45
25B	2:45	2:48	2:52	3:01	3:05	3:15
25B	3:15	3:18	3:22	3:31	3:35	3:45
25B	3:45	3:48	3:52	4:01	4:05	4:15
25B	4:15	4:18	4:22	4:31	4:35	4:45
25B	4:45	4:48	4:52	5:01	5:05	5:15
25B	5:15	5:18	5:22	5:31	5:35	5:45
25B	5:45	5:48	5:52	6:01	6:05	6:15
25B	6:15	6:18	6:22	6:31	6:35	6:45
25B	6:45	6:48	6:52	7:01	7:05	7:15
25B	7:15	7:18	7:22	7:31	7:35	7:45
25B	7:45	7:48	7:52	8:01	8:05	8:15
25B	8:15	8:18	8:22	8:31	8:35	8:45
25B	9:15	9:18	9:22	9:31	9:35	9:45

On five Federal holidays, Juneteenth, Columbus Day, Veterans' Day, Martin Luther King, Jr. Day, and Presidents' Day, the Saturday schedule will be in effect.

Metrobus proveerá servicio con horario de sábado durante los cinco días festivos de Juneteenth, Columbus Day, Veterans Day, Martin Luther King Jr. Day, y Presidents' Day.

Southbound To Southern Towers/Mark Center
Saturday — Sábados

Route Number	Ballston-MU	Carlin Springs Rd. & Columbia Pike	Leesburg Pike & Jefferson St.	Bisdorf Bldg. (NVCC)	Southern Towers (Stratford Bldg.)	MARK CENTER Transit Station
AM Service — Servicio matutino						
25B	6:10	6:20	6:23	6:29	6:33	6:36
25B	7:10	7:20	7:23	7:29	7:33	7:36
25B	7:40	7:51	7:55	8:02	8:06	8:09
25B	8:10	8:21	8:25	8:32	8:36	8:39
25B	8:40	8:51	8:55	9:02	9:06	9:09
25B	9:10	9:21	9:25	9:32	9:36	9:39
25B	9:40	9:51	9:55	10:02	10:06	10:09
25B	10:10	10:21	10:25	10:32	10:36	10:39
25B	10:40	10:51	10:55	11:02	11:06	11:09
25B	11:10	11:21	11:25	11:32	11:36	11:39
25B	11:40	11:51	11:55	12:02	12:06	12:09
PM Service — Servicio vespertino						
25B	12:10	12:21	12:25	12:32	12:36	12:39
25B	12:40	12:51	12:55	1:02	1:06	1:09
25B	1:10	1:21	1:25	1:32	1:36	1:39
25B	1:40	1:51	1:55	2:02	2:06	2:09
25B	2:10	2:21	2:25	2:32	2:36	2:39
25B	2:40	2:51	2:55	3:02	3:06	3:09
25B	3:10	3:21	3:27	3:34	3:38	3:41
25B	3:40	3:51	3:57	4:04	4:08	4:11
25B	4:10	4:21	4:27	4:34	4:38	4:41
25B	4:40	4:51	4:57	5:04	5:08	5:11
25B	5:10	5:21	5:27	5:34	5:38	5:41
25B	5:40	5:51	5:57	6:04	6:08	6:11
25B	6:10	6:21	6:25	6:32	6:36	6:39
25B	6:40	6:51	6:55	7:02	7:06	7:09
25B	7:10	7:21	7:25	7:32	7:36	7:39
25B	7:40	7:51	7:55	8:02	8:06	8:09
25B	8:10	8:21	8:25	8:32	8:36	8:39
25B	8:40	8:51	8:55	9:02	9:06	9:09

On five Federal holidays, Juneteenth, Columbus Day, Veterans' Day, Martin Luther King, Jr. Day, and Presidents' Day, the Saturday schedule will be in effect.

Metrobus proveerá servicio con horario de sábado durante los cinco días festivos de Juneteenth, Columbus Day, Veterans Day, Martin Luther King Jr. Day, y Presidents' Day.

25B

Carlin Springs Road Line

Effective Sunday, September 11, 2022

A partir del domingo, 11 de septiembre de 2022

Northbound to Ballston-MU station

Sunday — Domingos

Route Number	Southern Towers (Stratford Bldg.)	Bisdorf Bldg. (NVCC)	Leesburg Pike & Jefferson St.	Carlin Springs Rd. & Columbia Pike	BALLSTON-MU
AM Service — Servicio matutino					
25B	7:41	7:44	7:52	7:57	8:05
25B	8:41	8:44	8:52	8:57	9:05
25B	9:46	9:49	9:57	10:02	10:10
25B	10:46	10:49	10:57	11:02	11:10
25B	11:46	11:49	11:57	12:02	12:10
PM Service — Servicio vespertino					
25B	12:46	12:52	12:59	1:04	1:13
25B	1:46	1:52	1:59	2:04	2:13
25B	2:46	2:52	2:59	3:04	3:13
25B	3:46	3:52	3:59	4:04	4:13
25B	4:46	4:52	4:59	5:04	5:13
25B	5:46	5:52	5:59	6:04	6:13
25B	6:46	6:52	7:01	7:04	7:13
25B	7:46	7:52	8:01	8:04	8:13

Southbound to Southern Towers

Sunday — Domingos

Route Number	Ballston-MU	Carlin Springs Rd. & Columbia Pike	Leesburg Pike & Jefferson St.	Bisdorf Bldg. (NVCC)	SOUTHERN TOWERS (Stratford Bldg.)
AM Service — Servicio matutino					
25B/	8:10	8:23	8:26	8:32	8:37
25B/	9:10	9:23	9:26	9:32	9:37
25B/	10:10	10:23	10:26	10:32	10:37
25B/	11:10	11:25	11:29	11:34	11:41
PM Service — Servicio vespertino					
25B/	12:10	12:25	12:29	12:34	12:41
25B/	1:10	1:25	1:29	1:34	1:41
25B/	2:10	2:25	2:29	2:34	2:41
25B/	3:10	3:25	3:29	3:34	3:41
25B/	4:10	4:25	4:29	4:34	4:41
25B/	5:10	5:25	5:29	5:36	5:40
25B/	6:10	6:25	6:29	6:36	6:40
25B/	7:10	7:25	7:29	7:36	7:40
25B/	8:10	8:25	8:29	8:36	8:40

How to use this timetable

- Use the map to find the stops closest to where you will get on and off the bus.
- Select the schedule (Weekday, Saturday, Sunday) for when you will travel. Along the top of the schedule, find the stop at or nearest the point where you will get on the bus. Follow that column down to the time you want to leave.
- Use the same method to find the times the bus is scheduled to arrive at the stop where you will get off the bus.
- If the bus stop is not listed, use the time shown for the bus stop before it as the time to wait at the stop.
- The end-of-the-line or last stop is listed in ALL CAPS on the schedule.

Cómo Usar este Horario

- Use este mapa para localizar las paradas más cercanas a donde se subirá y bajará del autobús.
- Seleccione el horario (Entre semana, sábado, domingo) de cuando viajará. A lo largo de la parte superior del horario, localice la parada o el punto más cercano a la parada en la que se subirá al autobús. Siga esa columna hacia abajo hasta la hora en la que desee salir.
- Utilice el mismo método para localizar las horas en que el autobús está programado para llegar a la parada en donde desea bajarse del autobús.
- Si la parada del autobús no está listada use la hora que se muestra en la parada anterior como la hora de espera en la parada.
- El final de la ruta o la última parada del autobús aparece en letras MAYÚSCULAS en el horario.

English-Español

Effective 6-6-21

26A

Annandale-East Falls Church Line

metrobus

Serves these locations-
Brinda servicio a estas ubicaciones

- Northern Virginia Community College (Annandale campus)
- Annandale
- Culmore
- Seven Corners Transit Center
- East Falls Church station

www.wmata.com
Information Anytime 202-637-7000 TTY 202-962-2033

Washington
Metropolitan Area
Transit Authority

A District of Columbia,
Maryland and Virginia
Transit Partnership

26A

Annandale-East Falls Church Line

Effective Sunday, June 6, 2021

A partir del domingo, 6 de junio de 2021

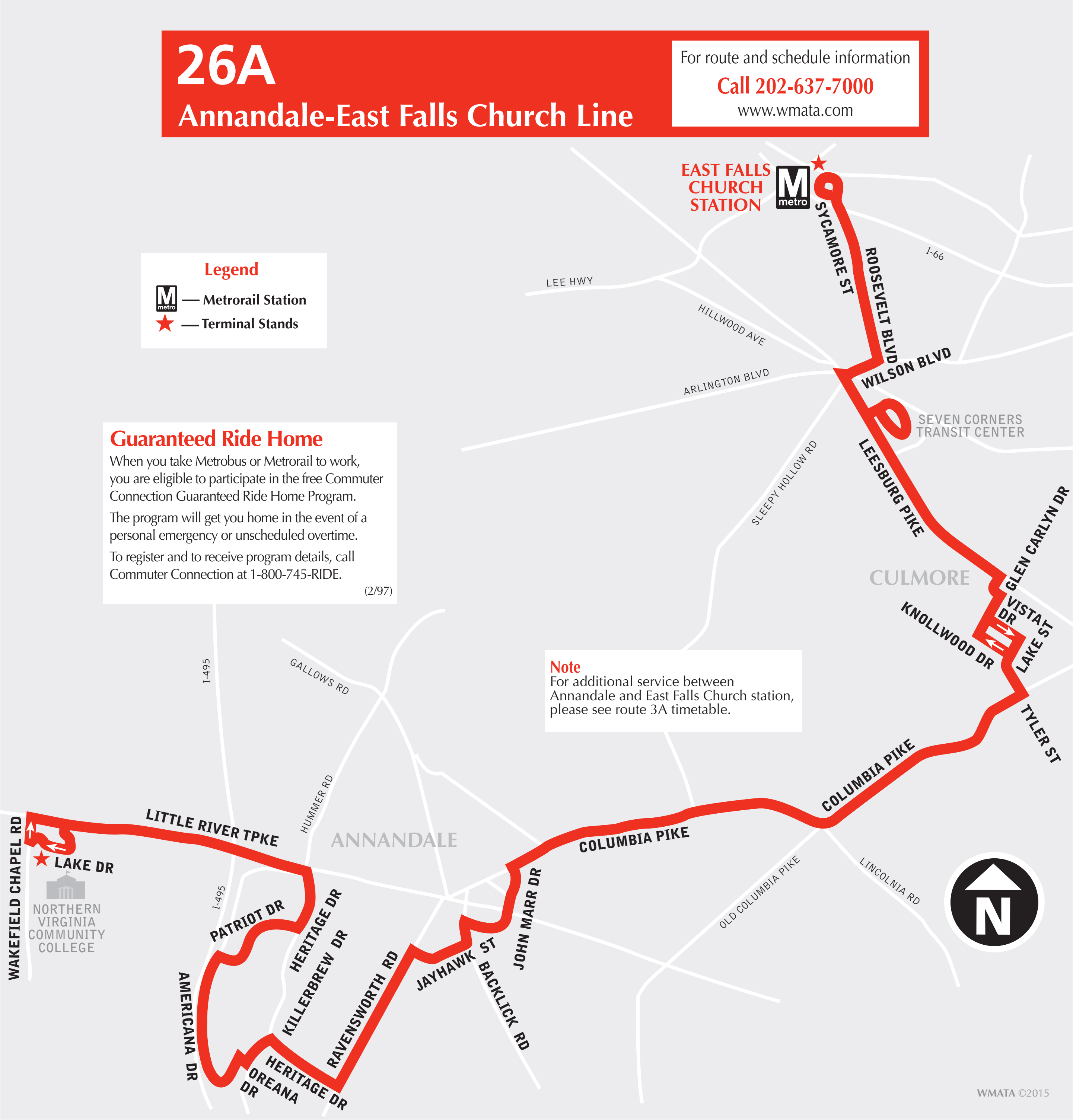
26A
Annandale-East Falls Church Line
For route and schedule information
Call 202-637-7000
www.wmata.com
Legend
Metrorail Station
Terminal Stands
EAST FALLS CHURCH STATION
SYCAMORE ST
ROOSEVELT BLVD
I-66
LEE HWY
HILLWOOD AVE
ARLINGTON BLVD
WILSON BLVD
SEVEN CORNERS TRANSIT CENTER
LEESBURG PIKE
SLEEPY HOLLOW RD
CULMORE
GLEN CARLYN DR
VISTA DR
LAKE ST
KNOLLWOOD DR
TYLER ST
COLUMBIA PIKE
LINCOLNIA RD
OLD COLUMBIA PIKE
JOHN MARR DR
BACKLICK RD
JAYHAWK ST
RAVENSWORTH RD
HERITAGE DR
OREANA DR
KILLERBREW DR
AMERICANA DR
PATRIOT DR
I-495
ANNANDALE
HUMMER RD
GALLOWS RD
LITTLE RIVER TPKE
LAKE DR
WAKEFIELD CHAPEL RD
NORTHERN VIRGINIA COMMUNITY COLLEGE
N
WMATA ©2015

Guaranteed Ride Home

When you take Metrobus or Metrorail to work, you are eligible to participate in the free Commuter Connection Guaranteed Ride Home Program.

The program will get you home in the event of a personal emergency or unscheduled overtime.

To register and to receive program details, call Commuter Connection at 1-800-745-RIDE.

(2/97)

Note
For additional service between Annandale and East Falls Church station, please see route 3A timetable.

26A

Annandale-East Falls Church Line

Effective Sunday, June 6, 2021

A partir del domingo, 6 de junio de 2021

Westbound To NVCC Annandale

Monday thru Friday—De Lunes a viernes

Route Number	East Falls Church	Seven Corners Transit Center	Vista & Glen Carlyn Drs. (Culmore)	Columbia Pike & Lincolnia Rd.	John Marr Dr. & Columbia Pike	Killebrew & Heritage Drs.	Lake Dr. opposite Godwin Bldg. (NVCC ANNANDALE)
AM Service — Servicio matutino							
26A	6:00	6:08	6:15	6:20	6:25	6:33	6:47
26A	6:30	6:38	6:45	6:50	6:55	7:03	7:17
26A	7:00	7:09	7:16	7:22	7:27	7:35	7:49
26A	7:30	7:39	7:46	7:52	7:57	8:05	8:19
26A	8:00	8:09	8:16	8:22	8:27	8:35	8:49
26A	8:30	8:39	8:46	8:52	8:57	9:05	9:19
26A	9:00	9:09	9:16	9:22	9:27	9:35	9:49
26A	10:00	10:09	10:16	10:22	10:27	10:35	10:49
26A	11:00	11:09	11:16	11:22	11:27	11:35	11:49
PM Service — Servicio vespertino							
26A	12:00	12:09	12:16	12:22	12:27	12:35	12:49
26A	1:00	1:09	1:16	1:22	1:27	1:35	1:49
26A	2:00	2:09	2:16	2:22	2:27	2:35	2:49
26A	3:00	3:11	3:19	3:26	3:31	3:39	3:53
26A	4:00	4:11	4:19	4:26	4:31	4:39	4:53
26A	4:30	4:41	4:49	4:56	5:01	5:09	5:23
26A	5:00	5:11	5:19	5:26	5:31	5:39	5:53
26A	5:30	5:41	5:49	5:56	6:01	6:09	6:23
26A	6:00	6:11	6:19	6:26	6:31	6:39	6:53
26A	6:30	6:41	6:49	6:56	7:01	7:09	7:23
26A	7:00	7:09	7:16	7:21	7:26	7:33	7:45

On five Federal holidays, Juneteenth, Columbus Day, Veterans' Day, Martin Luther King, Jr. Day, and Presidents' Day, this route will have no service.

Esta ruta no prestará servicio durante los cinco días festivos de Juneteenth, Columbus Day, Veterans Day, Martin Luther King Jr. Day, y Presidents' Day.

Eastbound To East Falls Church station

Monday thru Friday—De Lunes a viernes

Route Number	Lake Dr. opposite Godwin Bldg. (NVCC Annadale)	Killebrew & Heritage Drs.	John Marr Dr. & Columbia Pike	Columbia Pike & Lincolnia Rd.	Glen Carlyn & Vista Drs. (Culmore)	Seven Corners Transit Center	EAST FALLS CHURCH
AM Service — Servicio matutino							
26A	5:28	5:39	5:47	5:52	6:00	6:09	6:17
26A	5:58	6:09	6:17	6:22	6:30	6:39	6:47
26A	6:28	6:40	6:49	6:54	7:03	7:14	7:23
26A	6:58	7:10	7:19	7:24	7:33	7:44	7:53
26A	7:28	7:40	7:49	7:54	8:03	8:14	8:23
26A	7:58	8:10	8:19	8:24	8:33	8:44	8:53
26A	8:58	9:10	9:20	9:25	9:32	9:40	9:48
26A	9:58	10:10	10:20	10:25	10:32	10:40	10:48
26A	10:58	11:10	11:20	11:25	11:32	11:40	11:48
26A	11:58	12:10	12:20	12:25	12:32	12:40	12:48
PM Service — Servicio vespertino							
26A	12:58	1:10	1:20	1:25	1:32	1:40	1:48
26A	1:58	2:10	2:20	2:25	2:32	2:40	2:48
26A	2:58	3:10	3:20	3:25	3:34	3:44	3:53
26A	3:28	3:40	3:50	3:55	4:04	4:14	4:23
26A	3:58	4:10	4:20	4:25	4:34	4:44	4:53
26A	4:28	4:40	4:50	4:55	5:04	5:14	5:23
26A	4:58	5:10	5:20	5:25	5:34	5:44	5:53
26A	5:28	5:40	5:50	5:55	6:04	6:14	6:23
26A	5:58	6:10	6:19	6:24	6:32	6:40	6:48
26A	6:58	7:10	7:19	7:24	7:32	7:40	7:48

On five Federal holidays, Juneteenth, Columbus Day, Veterans' Day, Martin Luther King, Jr. Day, and Presidents' Day, this route will have no service.

Esta ruta no prestará servicio durante los cinco días festivos de Juneteenth, Columbus Day, Veterans Day, Martin Luther King Jr. Day, y Presidents' Day.

How to use this timetable

- Use the map to find the stops closest to where you will get on and off the bus.
- Select the schedule (Weekday, Saturday, Sunday) for when you will travel. Along the top of the schedule, find the stop at or nearest the point where you will get on the bus. Follow that column down to the time you want to leave.
- Use the same method to find the times the bus is scheduled to arrive at the stop where you will get off the bus.
- If the bus stop is not listed, use the time shown for the bus stop before it as the time to wait at the stop.
- The end-of-the-line or last stop is listed in ALL CAPS on the schedule.

Cómo Usar este Horario

- Use este mapa para localizar las paradas más cercanas a donde se subirá y bajará del autobús.
- Seleccione el horario (Entre semana, sábado, domingo) de cuando viajará. A lo largo de la parte superior del horario, localice la parada o el punto más cercano a la parada en la que se subirá al autobús. Siga esa columna hacia abajo hasta la hora en la que desee salir.
- Utilice el mismo método para localizar las horas en que el autobús está programado para llegar a la parada en donde desea bajarse del autobús.
- Si la parada del autobús no está listada use la hora que se muestra en la parada anterior como la hora de espera en la parada.
- El final de la ruta o la última parada del autobús aparece en letras MAYÚSCULAS en el horario.

English-Español Effective 12-11-22

28A

Leesburg Pike Line

metrobus ♿

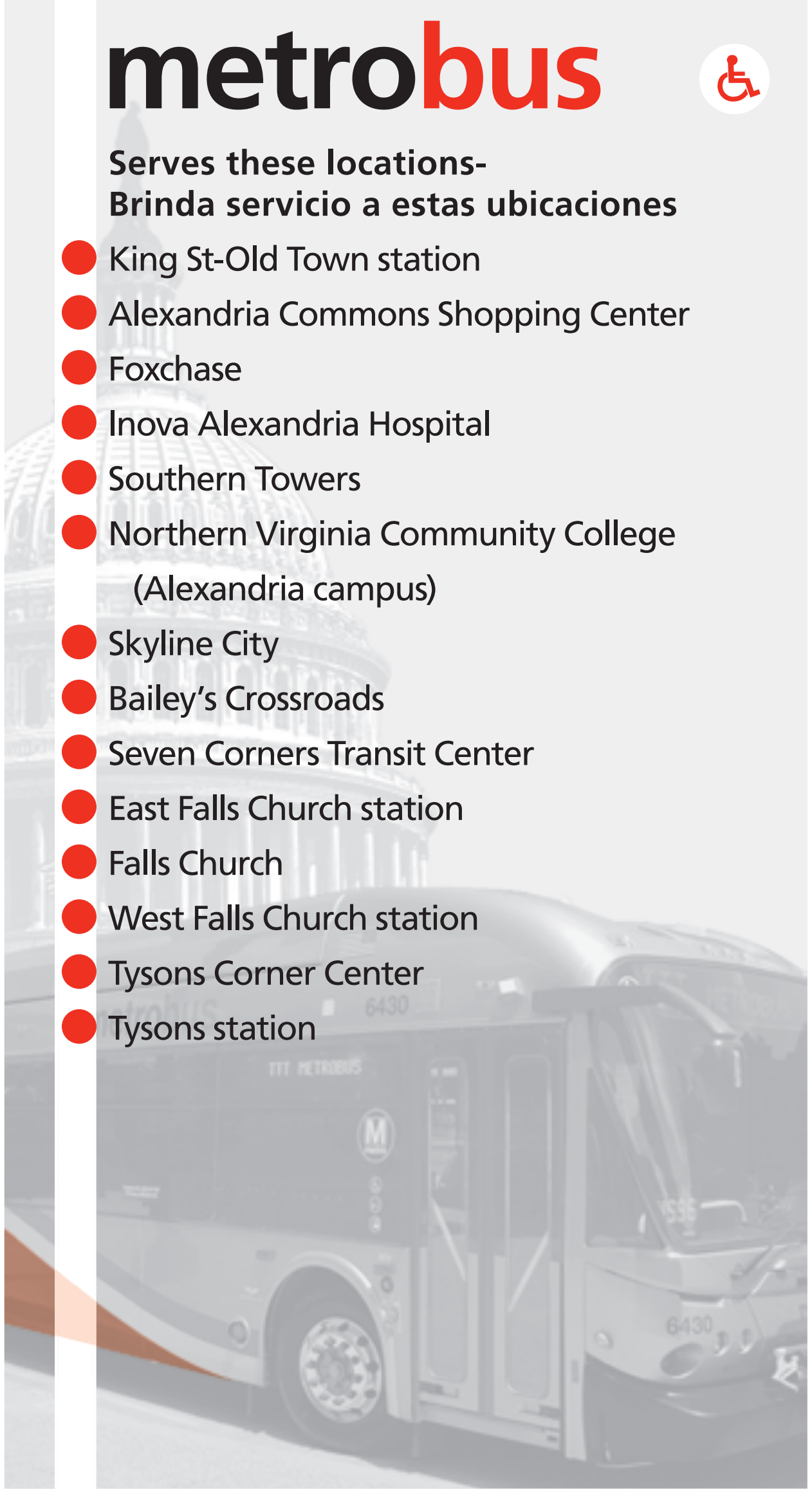

Serves these locations-
Brinda servicio a estas ubicaciones

- King St-Old Town station
- Alexandria Commons Shopping Center
- Foxchase
- Inova Alexandria Hospital
- Southern Towers
- Northern Virginia Community College (Alexandria campus)
- Skyline City
- Bailey's Crossroads
- Seven Corners Transit Center
- East Falls Church station
- Falls Church
- West Falls Church station
- Tysons Corner Center
- Tysons station

www.wmata.com
Information Anytime 202-637-7000 TTY 202-962-2033

Washington
Metropolitan Area
Transit Authority

A District of Columbia,
Maryland and Virginia
Transit Partnership

28A

Leesburg Pike Line

Effective Sunday, December 11, 2022

A partir del domingo, 11 de deciembre de 2022

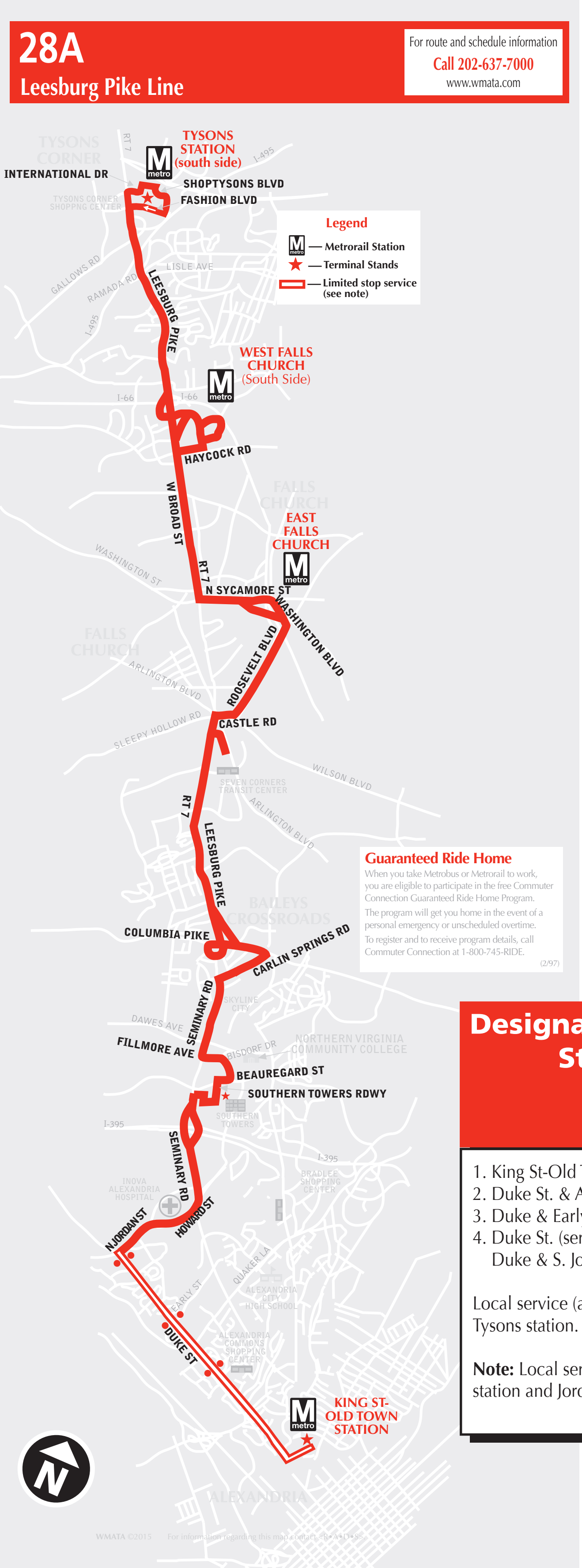
28A
Leesburg Pike Line
For route and schedule information
Call 202-637-7000
www.wmata.com
TYSONS CORNER
RT 7
TYSONS STATION (south side)
I-495
INTERNATIONAL DR
SHOPTYSONS BLVD
FASHION BLVD
TYSONS CORNER SHOPPNG CENTER
Legend
M metro — Metrorail Station
★ — Terminal Stands
▭ — Limited stop service (see note)
LISLE AVE
GALLOWS RD
RAMADA RD
I-495
LEESBURG PIKE
WEST FALLS CHURCH (South Side)
I-66
I-66
HAYCOCK RD
FALLS CHURCH
W BROAD ST
EAST FALLS CHURCH
WASHINGTON ST
RT 7
N SYCAMORE ST
WASHINGTON BLVD
FALLS CHURCH
ROOSEVELT BLVD
ARLINGTON BLVD
SLEEPY HOLLOW RD
CASTLE RD
WILSON BLVD
SEVEN CORNERS TRANSIT CENTER
ARLINGTON BLVD
RT 7
LEESBURG PIKE
BAILEYS CROSSROADS
COLUMBIA PIKE
CARLIN SPRINGS RD
SKYLINE CITY
SEMINARY RD
DAWES AVE
FILLMORE AVE
BISDORF DR
NORTHERN VIRGINIA COMMUNITY COLLEGE
BEAUREGARD ST
SOUTHERN TOWERS RDWY
SOUTHERN TOWERS
I-395
I-395
SEMINARY RD
BRADLEE SHOPPING CENTER
INOVA ALEXANDRIA HOSPITAL
N JORDAN ST
HOWARD ST
QUAKER LA
EARLY ST
ALEXANDRIA CITY HIGH SCHOOL
DUKE ST
ALEXANDRIA COMMONS SHOPPING CENTER
KING ST-OLD TOWN STATION
N
ALEXANDRIA
WMATA ©2015
For information regarding this map contact <R•A•D•S>.

Guaranteed Ride Home

When you take Metrobus or Metrorail to work, you are eligible to participate in the free Commuter Connection Guaranteed Ride Home Program.

The program will get you home in the event of a personal emergency or unscheduled overtime.

To register and to receive program details, call Commuter Connection at 1-800-745-RIDE.

(2/97)

Designated stops between King St-Old Town Station and Foxchase at all times:

1. King St-Old Town Metrorail Station
2. Duke St. & Alexandria Commons Shopping Center
3. Duke & Early Streets
4. Duke St. (service roadway) & N. Jordan St. (westbound)/ Duke & S. Jordan streets (eastbound)

Local service (all stops) between Duke & Jordan streets and Tysons station.

Note: Local service on Duke Street between King St-Old Town station and Jordan Street is provided by DASH Route 30.

28A
Leesburg Pike Line

Effective Sunday, December 11, 2022
A partir del domingo, 11 de deciembre de 2022

▶ Westbound To Tysons station

Monday thru Friday — De Lunes a viernes

Route Number	King St-Old Town Ⓜ ✻	Duke St. & Alexandria Commons Shopping Center ✻	Duke St. (service road) & N. Jordan St ✻	Seminary Rd. & Howard St.	Southern Towers (Stratford Bldg.)	Fillmore Ave. & Bisdorf Dr. (NVCC)	Columbia Pike & Carlin Springs Rd.	Leave Seven Corners Transit Center ■	East Falls Church Ⓜ	N. Washington St. & Park Ave.	West Falls Church Ⓜ	Leesburg Pike & Lisle Ave.	TYSONS Ⓜ (south side)
AM Service — Servicio matutino													
28A	-	-	-	-	4:18	4:22	4:29	4:43	4:48	4:53	5:01	5:08	5:12
28A	-	-	-	-	4:43	4:47	4:54	5:08	5:13	5:18	5:26	5:33	5:37
28A	-	-	-	-	5:03	5:07	5:14	5:28	5:33	5:38	5:46	5:53	5:57
28A	5:05	5:09	5:13	5:17	5:23	5:27	5:34	5:48	5:53	5:58	6:06	6:13	6:17
28A	5:25	5:29	5:33	5:37	5:43	5:49	5:58	6:14	6:20	6:26	6:35	6:43	6:48
28A	5:45	5:49	5:53	5:57	6:03	6:09	6:18	6:34	6:40	6:46	6:55	7:03	7:08
28A	6:00	6:04	6:09	6:14	6:23	6:29	6:39	6:55	7:03	7:11	7:21	7:29	7:34
28A	6:15	6:19	6:24	6:29	6:38	6:44	6:54	7:10	7:18	7:26	7:36	7:44	7:49
28A	6:30	6:34	6:39	6:44	6:53	6:59	7:09	7:25	7:33	7:41	7:51	7:59	8:04
28A	6:45	6:49	6:54	6:59	7:08	7:14	7:24	7:40	7:48	7:56	8:06	8:14	8:19
28A	7:00	7:06	7:11	7:16	7:24	7:30	7:39	7:55	8:02	8:09	8:19	8:30	8:36
28A	7:12	7:18	7:23	7:28	7:36	7:42	7:51	8:07	8:14	8:21	8:31	8:42	8:48
28A	7:24	7:30	7:35	7:40	7:48	7:54	8:03	8:19	8:26	8:33	8:43	8:54	9:00
28A	7:36	7:42	7:47	7:52	8:00	8:06	8:15	8:31	8:38	8:45	8:55	9:06	9:12
28A	7:48	7:54	7:59	8:04	8:12	8:18	8:27	8:43	8:50	8:57	9:07	9:18	9:24
28A	8:00	8:06	8:11	8:16	8:24	8:30	8:39	8:55	9:02	9:09	9:19	9:30	9:36
▼ Buses will depart every 12 minutes until ▼													
PM Service — Servicio vespertino													
28A	8:00	8:06	8:09	8:14	8:20	8:24	8:32	8:46	8:52	8:57	9:05	9:12	9:16
28A	8:12	8:17	8:20	8:25	8:30	8:34	8:41	8:55	9:01	9:06	9:14	9:21	9:25
28A	8:24	8:29	8:32	8:37	8:42	8:46	8:53	9:07	9:13	9:18	9:26	9:33	9:37
28A	8:36	8:41	8:44	8:49	8:54	8:58	9:05	9:19	9:25	9:30	9:38	9:45	9:49
28A	8:48	8:53	8:56	9:01	9:06	9:10	9:17	9:31	9:37	9:42	9:50	9:57	10:01
28A	9:05	9:10	9:13	9:18	9:23	9:27	9:34	9:48	9:54	9:59	10:07	10:14	10:18
28A	9:30	9:35	9:38	9:43	9:48	9:52	9:59	10:13	10:19	10:24	10:32	10:39	10:43
28A	10:00	10:04	10:06	10:11	10:16	10:20	10:27	10:39	10:44	10:49	10:56	11:02	11:06
28A	10:30	10:34	10:36	10:41	10:46	10:50	10:57	11:09	11:14	11:19	11:26	11:32	11:36
28A	11:00	11:04	11:06	11:11	11:16	11:20	11:27	11:39	11:44	11:49	11:56	12:02	12:06
28A	11:30	11:34	11:36	11:41	11:46	11:50	11:57	12:09	12:14	12:19	12:26	12:32	12:36
After Midnight Service — Servicio después de la medianoche													
28A	12:00	12:04	12:06	12:11	12:16	12:20	12:27	12:39	12:44	12:49	12:56	1:02	1:06
28A	12:30	12:34	12:36	12:41	12:46	12:50	12:57	1:09	1:14	1:19	1:26	1:32	1:36
28A	1:00	1:04	1:06	1:11	1:16	1:20	1:27	1:39	1:44	1:49	1:56	2:02	2:06
28A	1:30	1:34	1:36	1:41	1:46	1:50	1:57	2:09	2:14	2:19	2:26	2:32	2:36
28A	2:00	2:04	2:06	2:11	2:16	2:20	2:27	2:39	2:44	2:49	2:56	3:02	3:06

■ — *Route* ***28A*** *trips will wait at Seven Corners for transfer customers and leave at the scheduled time shown.*

✻ — *Limited stop segment - See list below of designated stops within the City of Alexandria.*

1. *King St-Old Town Metrorail Station*
2. *Duke St. & Alexandria Commons Shopping Center*
3. *Duke & Early Streets*
4. *Duke St. (service roadway) & N. Jordan St. (westbound)/Duke & S. Jordan streets (eastbound)*

28A

Leesburg Pike Line

Effective Sunday, December 11, 2022
A partir del domingo, 11 de deciembre de 2022

► Eastbound To King St.-Old Town station

Monday thru Friday — De Lunes a viernes

Route Number	Tysons M (south side)	Tysons Corner Center	Leesburg-Pike & Ramada Rd.	West Falls Church M	N. Washington St. & Park Ave.	East Falls Church M	Leave Seven Corners Transit Center ■	Columbia Pike & Carlin Springs Rd.	Fillmore Ave. & Bisdorf Dr. (NVCC)	Southern Towers (Stratford Bldg.)	Seminary Rd. & N. Howard St.	Duke St. & S. Jordan St. ❋	Duke St. opposite Alexandria Commons Shopping Center ❋	KING ST-OLD TOWN M ❋
AM Service — Servicio matutino														
28A	5:15	5:18	5:21	5:29	5:38	5:44	5:54	6:06	6:13	6:18	6:23	6:29	6:32	6:37
28A	5:35	5:38	5:41	5:49	5:58	6:04	6:14	6:26	6:33	6:38	6:43	6:49	6:52	6:57
28A	5:55	5:58	6:01	6:09	6:18	6:24	6:34	6:46	6:53	6:58	7:03	7:09	7:12	7:17
28A	6:15	6:18	6:21	6:29	6:38	6:44	6:54	7:06	7:13	7:18	7:23	7:29	7:32	7:37
28A	6:35	6:38	6:42	6:50	7:00	7:07	7:18	7:30	7:38	7:43	7:50	7:56	7:59	8:07
28A	6:55	6:58	7:02	7:10	7:20	7:27	7:38	7:50	7:58	8:03	8:10	8:16	8:19	8:27
28A	7:12	7:15	7:19	7:27	7:37	7:44	7:55	8:07	8:15	8:20	8:27	8:33	8:36	8:44
28A	7:24	7:27	7:32	7:40	7:51	7:59	8:11	8:23	8:30	8:35	8:41	8:47	8:50	8:55
28A	7:36	7:39	7:44	7:52	8:03	8:11	8:23	8:35	8:42	8:47	8:53	8:59	9:02	9:07
28A	7:48	7:51	7:56	8:04	8:15	8:23	8:35	8:47	8:54	8:59	9:05	9:11	9:14	9:19
28A	8:00	8:03	8:08	8:16	8:27	8:35	8:47	8:59	9:06	9:11	9:17	9:23	9:26	9:31
▼ Buses will depart every 12 minutes until ▼														
PM Service — Servicio vespertino														
28A	8:00	8:04	8:09	8:17	8:28	8:34	8:46	8:58	9:05	9:10	9:15	9:21	9:24	9:29
28A	8:12	8:16	8:21	8:29	8:40	8:46	8:58	9:10	9:17	9:22	9:27	9:33	9:36	9:41
28A	8:24	8:28	8:33	8:41	8:52	8:58	9:10	9:22	9:29	9:34	9:39	9:45	9:48	9:53
28A	8:36	8:40	8:45	8:52	9:02	9:08	9:19	9:30	9:36	9:40	9:44	9:50	9:53	9:58
28A	8:48	8:52	8:57	9:04	9:14	9:20	9:31	9:42	9:48	9:52	9:56	10:02	10:05	10:10
28A	9:00	9:04	9:09	9:16	9:26	9:32	9:43	9:54	10:00	10:04	10:08	10:14	10:17	10:22
28A	9:20	9:24	9:29	9:36	9:46	9:52	10:03	10:14	10:20	10:24	10:28	10:34	10:37	10:42
28A	9:40	9:44	9:49	9:56	10:06	10:12	10:23	10:34	10:40	10:44	10:48	10:54	10:57	11:02
28A	10:00	10:04	10:09	10:16	10:26	10:32	10:43	10:54	11:00	11:04	11:08	11:14	11:17	11:22
28A	10:20	10:24	10:27	10:34	10:42	10:48	10:59	11:09	11:15	11:19	11:23	11:29	11:32	11:37
28A	10:40	10:44	10:47	10:54	11:02	11:08	11:19	11:29	11:35	11:39	11:43	11:49	11:52	11:57
28A	11:00	11:04	11:07	11:14	11:22	11:28	11:39	11:49	11:55	11:59	12:03	12:09	12:12	12:17
28A	11:25	11:29	11:32	11:39	11:47	11:53	12:04	12:14	12:20	12:24	12:28	12:34	12:37	12:42
28A	11:50	11:53	11:56	12:02	12:09	12:14	12:24	12:32	12:37	12:41	12:44	12:50	12:53	12:58
After Midnight Service — Servicio después de la medianoche														
28A	12:15	12:18	12:21	12:27	12:34	12:39	12:49	12:57	1:02	1:06	1:09	1:15	1:18	1:23
28A	12:45	12:48	12:51	12:57	1:04	1:09	1:19	1:27	1:32	1:36	1:39	1:45	1:48	1:53
28A	1:15	1:18	1:21	1:27	1:34	1:39	1:49	1:57	2:02	2:06	2:09	2:15	2:18	2:23
28A	1:50	1:53	1:56	2:02	2:09	2:14	2:24	2:32	2:37	2:41	2:44	2:50	2:53	2:58

■ — *Route* ***28A*** *trips will wait at Seven Corners for transfer customers and leave at the scheduled time shown.*

❋ — *Limited stop segment - See list below of designated stops within the City of Alexandria.*

1. *King St-Old Town Metrorail Station*
2. *Duke St. & Alexandria Commons Shopping Center*
3. *Duke & Early Streets*
4. *Duke St. (service roadway) & N. Jordan St. (westbound)/Duke & S. Jordan streets (eastbound)*

28A
Leesburg Pike Line

Effective Sunday, December 11, 2022
A partir del domingo, 11 de deciembre de 2022

▶ Westbound To Tysons station

Saturday — Sábados

Route Number	King St-Old Town Ⓜ ❋	Duke St. & Alexandria Commons Shopping Center ❋	Duke St. (service road) & N. Jordan St ❋	Seminary Rd. & Howard St.	Southern Towers (Stratford Bldg.)	Fillmore Ave. & Bisdorf Dr. (NVCC)	Columbia Pike & Carlin Springs Rd.	Leave Seven Corners Transit Center ■	East Falls Church Ⓜ	N. Washington St. & Park Ave.	West Falls Church Ⓜ	Leesburg Pike & Lisle Ave.	TYSONS Ⓜ (south side)
AM Service — Servicio matutino													
28A	5:30	5:34	5:39	5:44	5:49	5:53	5:59	6:13	6:21	6:26	6:34	6:41	6:46
28A	6:00	6:04	6:09	6:14	6:19	6:23	6:29	6:43	6:51	6:56	7:04	7:11	7:16
28A	6:15	6:19	6:24	6:29	6:34	6:38	6:44	6:58	7:06	7:11	7:19	7:26	7:31
28A	6:30	6:34	6:39	6:44	6:49	6:53	6:59	7:13	7:21	7:26	7:34	7:41	7:46
28A	6:45	6:49	6:54	6:59	7:04	7:08	7:14	7:28	7:36	7:41	7:49	7:56	8:01
28A	7:00	7:05	7:10	7:15	7:20	7:24	7:32	7:47	7:56	8:01	8:10	8:18	8:23
28A	7:12	7:17	7:22	7:27	7:32	7:36	7:44	7:59	8:08	8:13	8:22	8:30	8:35
28A	7:24	7:29	7:34	7:39	7:44	7:48	7:56	8:11	8:20	8:25	8:34	8:42	8:47
28A	7:36	7:41	7:46	7:51	7:56	8:00	8:08	8:23	8:32	8:37	8:46	8:54	8:59
28A	7:48	7:53	7:58	8:03	8:08	8:12	8:20	8:35	8:44	8:49	8:58	9:06	9:11
28A	8:00	8:05	8:10	8:15	8:20	8:24	8:32	8:47	8:56	9:01	9:10	9:18	9:23
▼ **Buses will depart every 12 minutes until** ▼													
PM Service — Servicio vespertino													
28A	8:00	8:06	8:11	8:16	8:21	8:25	8:32	8:45	8:54	8:59	9:07	9:14	9:18
28A	8:12	8:18	8:23	8:28	8:33	8:37	8:44	8:57	9:06	9:11	9:19	9:26	9:30
28A	8:24	8:30	8:35	8:40	8:45	8:49	8:56	9:09	9:18	9:23	9:31	9:38	9:42
28A	8:36	8:42	8:47	8:52	8:57	9:01	9:08	9:21	9:30	9:35	9:43	9:50	9:54
28A	8:48	8:54	8:59	9:04	9:09	9:13	9:20	9:33	9:42	9:47	9:55	10:02	10:06
28A	9:05	9:11	9:16	9:21	9:26	9:30	9:37	9:50	9:59	10:04	10:12	10:19	10:23
28A	9:35	9:41	9:46	9:51	9:56	10:00	10:07	10:20	10:29	10:34	10:42	10:49	10:53
28A	10:05	10:11	10:16	10:21	10:26	10:30	10:37	10:50	10:59	11:04	11:12	11:19	11:23
28A	10:35	10:41	10:46	10:51	10:56	11:00	11:07	11:20	11:29	11:34	11:42	11:49	11:53
28A	11:05	11:11	11:16	11:21	11:26	11:30	11:37	11:50	11:59	12:04	12:12	12:19	12:23
28A	11:35	11:41	11:46	11:52	11:57	12:01	12:07	12:19	12:28	12:33	12:41	12:47	12:51
After Midnight Service — Servicio después de la medianoche													
28A	12:05	12:11	12:16	12:22	12:27	12:31	12:37	12:49	12:58	1:03	1:11	1:17	1:21
28A	12:35	12:41	12:46	12:52	12:57	1:01	1:07	1:19	1:28	1:33	1:41	1:47	1:51
28A	1:05	1:11	1:16	1:22	1:27	1:31	1:37	1:49	1:58	2:03	2:11	2:17	2:21
28A	1:35	1:41	1:46	1:52	1:57	2:01	2:07	2:19	2:28	2:33	2:41	2:47	2:51

■ — *Route* ***28A*** *trips will wait at Seven Corners for transfer customers and leave at the scheduled time shown.*

❋ — *Limited stop segment - See list below of designated stops within the City of Alexandria.*

1. *King St-Old Town Metrorail Station*
2. *Duke St. & Alexandria Commons Shopping Center*
3. *Duke & Early Streets*
4. *Duke St. (service roadway) & N. Jordan St. (westbound)/Duke & S. Jordan streets (eastbound)*

On five Federal holidays, Juneteenth, Columbus Day, Veterans' Day, Martin Luther King, Jr. Day, and Presidents' Day, the Saturday schedule will be in effect.

Metrobus proveerá servicio con horario de sábado durante los cinco días festivos de Juneteenth, Columbus Day, Veterans Day, Martin Luther King Jr. Day, y Presidents' Day.

28A
Leesburg Pike Line

Effective Sunday, December 11, 2022
A partir del domingo, 11 de deciembre de 2022

► Eastbound To King St.-Old Town station

Saturday — Sábados

Route Number	Tysons Ⓜ (south side)	Tysons Corner Center	Leesburg-Pike & Ramada Rd.	West Falls Church Ⓜ	N. Washington St. & Park Ave.	East Falls Church Ⓜ	Leave Seven Corners Transit Center ■	Columbia Pike & Carlin Springs Rd.	Fillmore Ave. & Bisdorf Dr. (NVCC)	Southern Towers (Stratford Bldg.)	Seminary Rd. & N. Howard St.	Duke St. & S. Jordan St. ✻	Duke St. opposite Alexandria Commons Shopping Center ✻	KING ST-OLD TOWN Ⓜ ✻
AM Service — Servicio matutino														
28A	5:45	5:48	5:51	5:57	6:05	6:10	6:20	6:32	6:38	6:42	6:46	6:52	6:55	7:01
28A	6:15	6:18	6:21	6:27	6:35	6:40	6:50	7:02	7:08	7:12	7:16	7:22	7:25	7:31
28A	6:40	6:43	6:46	6:52	7:00	7:05	7:15	7:27	7:33	7:37	7:41	7:47	7:50	7:56
28A	7:00	7:03	7:06	7:12	7:20	7:25	7:35	7:47	7:53	7:57	8:01	8:07	8:10	8:16
28A	7:12	7:15	7:18	7:24	7:32	7:37	7:47	7:59	8:05	8:09	8:13	8:19	8:22	8:28
28A	7:24	7:27	7:30	7:36	7:44	7:49	7:59	8:11	8:17	8:21	8:25	8:31	8:34	8:40
28A	7:36	7:39	7:42	7:48	7:56	8:01	8:11	8:23	8:29	8:33	8:37	8:43	8:46	8:52
28A	7:48	7:51	7:54	8:00	8:08	8:13	8:23	8:35	8:41	8:45	8:49	8:55	8:58	9:04
28A	8:00	8:03	8:06	8:12	8:20	8:25	8:35	8:47	8:53	8:57	9:01	9:07	9:10	9:16
▼ **Buses will depart every 12 minutes until** ▼														
PM Service — Servicio vespertino														
28A	8:00	8:04	8:09	8:16	8:25	8:32	8:42	8:54	9:00	9:05	9:10	9:16	9:19	9:25
28A	8:12	8:16	8:20	8:27	8:36	8:43	8:53	9:04	9:10	9:15	9:19	9:25	9:28	9:34
28A	8:24	8:28	8:32	8:39	8:48	8:55	9:05	9:16	9:22	9:27	9:31	9:37	9:40	9:46
28A	8:36	8:40	8:44	8:51	9:00	9:07	9:17	9:28	9:34	9:39	9:43	9:49	9:52	9:58
28A	8:48	8:52	8:56	9:03	9:12	9:19	9:29	9:40	9:46	9:51	9:55	10:01	10:04	10:10
28A	9:00	9:04	9:08	9:15	9:24	9:31	9:41	9:52	9:58	10:03	10:07	10:13	10:16	10:22
28A	9:20	9:24	9:28	9:35	9:44	9:51	10:01	10:12	10:18	10:23	10:27	10:33	10:36	10:42
28A	9:40	9:44	9:48	9:55	10:04	10:11	10:21	10:32	10:38	10:43	10:47	10:53	10:56	11:02
28A	10:00	10:04	10:08	10:15	10:24	10:31	10:41	10:52	10:58	11:03	11:07	11:13	11:16	11:22
28A	10:20	10:24	10:27	10:34	10:43	10:48	10:58	11:07	11:13	11:17	11:21	11:27	11:30	11:36
28A	10:40	10:44	10:47	10:54	11:03	11:08	11:18	11:27	11:33	11:37	11:41	11:47	11:50	11:56
28A	11:00	11:04	11:07	11:14	11:23	11:28	11:38	11:47	11:53	11:57	12:01	12:07	12:10	12:16
28A	11:25	11:29	11:32	11:39	11:48	11:53	12:03	12:12	12:18	12:22	12:26	12:32	12:35	12:41
28A	11:50	11:54	11:57	12:04	12:13	12:18	12:28	12:37	12:43	12:47	12:51	12:57	1:00	1:06
After Midnight Service — Servicio después de la medianoche														
28A	12:15	12:18	12:21	12:28	12:36	12:41	12:51	12:59	1:04	1:08	1:12	1:18	1:21	1:24
28A	12:45	12:48	12:51	12:58	1:06	1:11	1:21	1:29	1:34	1:38	1:42	1:48	1:51	1:54
28A	1:15	1:18	1:21	1:28	1:36	1:41	1:51	1:59	2:04	2:08	2:12	2:18	2:21	2:24
28A	1:45	1:48	1:51	1:58	2:06	2:11	2:21	2:29	2:34	2:38	2:42	2:48	2:51	2:54

■ — *Route **28A** trips will wait at Seven Corners for transfer customers and leave at the scheduled time shown.*

✻ — *Limited stop segment - See list below of designated stops within the City of Alexandria.*

1. *King St-Old Town Metrorail Station*
2. *Duke St. & Alexandria Commons Shopping Center*
3. *Duke & Early Streets*
4. *Duke St. (service roadway) & N. Jordan St. (westbound)/Duke & S. Jordan streets (eastbound)*

On five Federal holidays, Juneteenth, Columbus Day, Veterans' Day, Martin Luther King, Jr. Day, and Presidents' Day, the Saturday schedule will be in effect.

Metrobus proveerá servicio con horario de sábado durante los cinco días festivos de Juneteenth, Columbus Day, Veterans Day, Martin Luther King Jr. Day, y Presidents' Day.

28A
Leesburg Pike Line

Effective Sunday, December 11, 2022
A partir del domingo, 11 de deciembre de 2022

► Westbound To Tysons Corner station

Sunday — Domingos

Route Number	King St-Old Town Ⓜ ✻	Duke St. & Alexandria Commons Shopping Center ✻	Duke St. (service road) & N. Jordan St ✻	Seminary Rd. & Howard St.	Southern Towers (Stratford Bldg.)	Fillmore Ave. & Bisdorf Dr. (NVCC)	Columbia Pike & Carlin Springs Rd.	Leave Seven Corners Transit Center ■	East Falls Church Ⓜ	N. Washington St. & Park Ave.	West Falls Church Ⓜ	Leesburg Pike & Lisle Ave.	TYSONS Ⓜ (south side)
AM Service — Servicio matutino													
28A	6:05	6:09	6:13	6:18	6:23	6:27	6:34	6:48	6:55	7:00	7:09	7:17	7:22
28A	6:35	6:39	6:43	6:48	6:53	6:57	7:04	7:18	7:25	7:30	7:39	7:47	7:52
28A	7:00	7:04	7:08	7:13	7:18	7:22	7:29	7:43	7:50	7:55	8:04	8:12	8:17
28A	7:12	7:16	7:20	7:25	7:30	7:34	7:41	7:55	8:02	8:07	8:16	8:24	8:29
28A	7:24	7:28	7:32	7:37	7:42	7:46	7:53	8:07	8:14	8:19	8:28	8:36	8:41
28A	7:36	7:40	7:44	7:49	7:54	7:58	8:05	8:19	8:26	8:31	8:40	8:48	8:53
28A	7:48	7:52	7:56	8:01	8:06	8:10	8:17	8:31	8:38	8:43	8:52	9:00	9:05
28A	8:00	8:04	8:08	8:13	8:18	8:22	8:29	8:43	8:50	8:55	9:04	9:12	9:17
▼ Buses will depart every 12 minutes until ▼													
PM Service — Servicio vespertino													
28A	8:00	8:05	8:09	8:14	8:19	8:23	8:31	8:45	8:54	8:59	9:07	9:14	9:18
28A	8:12	8:17	8:21	8:26	8:31	8:35	8:43	8:57	9:06	9:11	9:19	9:26	9:30
28A	8:24	8:29	8:33	8:38	8:43	8:47	8:55	9:09	9:18	9:23	9:31	9:38	9:42
28A	8:36	8:41	8:45	8:50	8:55	8:59	9:06	9:16	9:25	9:30	9:38	9:44	9:48
28A	8:48	8:53	8:57	9:02	9:07	9:11	9:18	9:28	9:37	9:42	9:50	9:56	10:00
28A	9:05	9:10	9:14	9:19	9:24	9:28	9:35	9:45	9:54	9:59	10:07	10:13	10:17
28A	9:35	9:40	9:44	9:49	9:54	9:58	10:05	10:15	10:24	10:29	10:37	10:43	10:47
28A	10:05	10:10	10:14	10:19	10:24	10:28	10:35	10:45	10:54	10:59	11:07	11:13	11:17
28A	10:35	10:40	10:44	10:49	10:54	10:58	11:05	11:15	11:24	11:29	11:37	11:43	11:47
28A	11:05	11:10	11:14	11:19	11:24	11:28	11:35	11:45	11:54	11:59	12:07	12:13	12:17
28A	11:35	11:40	11:44	11:49	11:54	11:58	12:05	12:15	12:24	12:29	12:37	12:43	12:47
After Midnight Service — Servicio después de la medianoche													
28A	12:05	12:10	12:14	12:19	12:24	12:28	12:35	12:45	12:54	12:59	1:07	1:13	1:17
28A	12:35	12:40	12:44	12:49	12:54	12:58	1:05	1:15	1:24	1:29	1:37	1:43	1:47
28A	1:05	1:10	1:14	1:19	1:24	1:28	1:35	1:45	1:54	1:59	2:07	2:13	2:17
28A	1:35	1:40	1:44	1:49	1:54	1:58	2:05	2:15	2:24	2:29	2:37	2:43	2:47

■ — *Route* ***28A*** *trips will wait at Seven Corners for transfer customers and leave at the scheduled time shown.*
✻ — *Limited stop segment - See list below of designated stops within the City of Alexandria.*

1. *King St-Old Town Metrorail Station*
2. *Duke St. & Alexandria Commons Shopping Center*
3. *Duke & Early Streets*
4. *Duke St. (service roadway) & N. Jordan St. (westbound)/Duke & S. Jordan streets (eastbound)*

28A

Leesburg Pike Line

Effective Sunday, December 11, 2022

A partir del domingo, 11 de deciembre de 2022

► Eastbound To King St.-Old Town station

Sunday — Domingos

Route Number	Tysons M (south side)	Tysons Corner Center	Leesburg-Pike & Ramada Rd.	West Falls Church M	N. Washington St. & Park Ave.	East Falls Church M	Leave Seven Corners Transit Center ■	Columbia Pike & Carlin Springs Rd.	Fillmore Ave. & Bisdorf Dr. (NVCC)	Southern Towers (Stratford Bldg.)	Seminary Rd. & N. Howard St.	Duke St. & S. Jordan St. ❋	Duke St. opposite Alexandria Commons Shopping Center ❋	KING ST-OLD TOWN M ❋
AM Service — Servicio matutino														
28A	5:45	5:48	5:50	5:56	6:04	6:09	6:19	6:29	6:35	6:39	6:43	6:49	6:52	6:56
28A	6:15	6:18	6:20	6:26	6:34	6:39	6:49	6:59	7:05	7:09	7:13	7:19	7:22	7:26
28A	6:45	6:48	6:50	6:56	7:04	7:09	7:19	7:29	7:35	7:39	7:43	7:49	7:52	7:56
28A	7:00	7:03	7:06	7:13	7:21	7:27	7:37	7:49	7:55	7:59	8:03	8:09	8:12	8:17
28A	7:12	7:15	7:18	7:25	7:33	7:39	7:49	8:01	8:07	8:11	8:15	8:21	8:24	8:29
28A	7:24	7:27	7:30	7:37	7:45	7:51	8:01	8:13	8:19	8:23	8:27	8:33	8:36	8:41
28A	7:36	7:39	7:42	7:49	7:57	8:03	8:13	8:25	8:31	8:35	8:39	8:45	8:48	8:53
28A	7:48	7:51	7:54	8:01	8:09	8:15	8:25	8:37	8:43	8:47	8:51	8:57	9:00	9:05
28A	8:00	8:03	8:06	8:13	8:21	8:27	8:37	8:49	8:55	8:59	9:03	9:09	9:12	9:17
▼ Buses will depart every 12 minutes until ▼														
PM Service — Servicio vespertino														
28A	8:00	8:04	8:07	8:14	8:24	8:30	8:38	8:49	8:55	8:59	9:03	9:09	9:12	9:17
28A	8:12	8:16	8:19	8:26	8:36	8:42	8:50	9:01	9:07	9:11	9:15	9:21	9:24	9:29
28A	8:24	8:28	8:31	8:38	8:48	8:54	9:02	9:13	9:19	9:23	9:27	9:33	9:36	9:41
28A	8:36	8:40	8:43	8:50	9:00	9:06	9:14	9:25	9:31	9:35	9:39	9:45	9:48	9:53
28A	8:48	8:52	8:55	9:02	9:12	9:18	9:26	9:37	9:43	9:47	9:51	9:57	10:00	10:05
28A	9:15	9:19	9:22	9:29	9:39	9:45	9:53	10:04	10:10	10:14	10:18	10:24	10:27	10:32
28A	9:45	9:49	9:52	9:59	10:09	10:15	10:23	10:34	10:40	10:44	10:48	10:54	10:57	11:02
28A	10:15	10:18	10:21	10:27	10:35	10:40	10:48	10:58	11:03	11:07	11:11	11:17	11:20	11:25
28A	10:45	10:48	10:51	10:57	11:05	11:10	11:18	11:28	11:33	11:37	11:41	11:47	11:50	11:55
28A	11:15	11:18	11:21	11:27	11:35	11:40	11:48	11:58	12:03	12:07	12:11	12:17	12:20	12:25
28A	11:45	11:48	11:51	11:57	12:05	12:10	12:18	12:28	12:33	12:37	12:41	12:47	12:50	12:55
After Midnight Service — Servicio después de la medianoche														
28A	12:15	12:18	12:21	12:27	12:35	12:40	12:48	12:58	1:03	1:07	1:11	1:17	1:20	1:25
28A	12:45	12:48	12:51	12:57	1:05	1:10	1:18	1:28	1:33	1:37	1:41	1:47	1:50	1:55
28A	1:15	1:18	1:21	1:27	1:35	1:40	1:48	1:58	2:03	2:07	2:11	2:17	2:20	2:25
28A	1:45	1:48	1:51	1:57	2:05	2:10	2:18	2:28	2:33	2:37	2:41	2:47	2:50	2:55

■ — *Route **28A** trips will wait at Seven Corners for transfer customers and leave at the scheduled time shown.*

❋ — *Limited stop segment - See list below of designated stops within the City of Alexandria.*

1. *King St-Old Town Metrorail Station*
2. *Duke St. & Alexandria Commons Shopping Center*
3. *Duke & Early Streets*
4. *Duke St. (service roadway) & N. Jordan St. (westbound)/Duke & S. Jordan streets (eastbound)*

How to use this timetable

- Use the map to find the stops closest to where you will get on and off the bus.
- Select the schedule (Weekday, Saturday, Sunday) for when you will travel. Along the top of the schedule, find the stop at or nearest the point where you will get on the bus. Follow that column down to the time you want to leave.
- Use the same method to find the times the bus is scheduled to arrive at the stop where you will get off the bus.
- If the bus stop is not listed, use the time shown for the bus stop before it as the time to wait at the stop.
- The end-of-the-line or last stop is listed in ALL CAPS on the schedule.

Cómo Usar este Horario

- Use este mapa para localizar las paradas más cercanas a donde se subirá y bajará del autobús.
- Seleccione el horario (Entre semana, sábado, domingo) de cuando viajará. A lo largo de la parte superior del horario, localice la parada o el punto más cercano a la parada en la que se subirá al autobús. Siga esa columna hacia abajo hasta la hora en la que desee salir.
- Utilice el mismo método para localizar las horas en que el autobús está programado para llegar a la parada en donde desea bajarse del autobús.
- Si la parada del autobús no está listada use la hora que se muestra en la parada anterior como la hora de espera en la parada.
- El final de la ruta o la última parada del autobús aparece en letras MAYÚSCULAS en el horario.

English-Español **Effective 6-16-24**

29G

Annandale Line

metrobus ♿

Serves these locations-
Brinda servicio a estas ubicaciones

- **Annandale**
- **Little River Turnpike**
- **Pentagon station**

4712
metrobus
METROBUS

www.wmata.com
Information Anytime 202-637-7000 TTY 202-962-2033

Washington
Metropolitan Area
Transit Authority

A District of Columbia,
Maryland and Virginia
Transit Partnership

29G

Annandale Line

Effective Sunday, June 16, 2024

A partir del domingo, 16 de junio de 2024

29G

Annandale Line

For route and schedule information
Call 202-637-7000
www.wmata.com

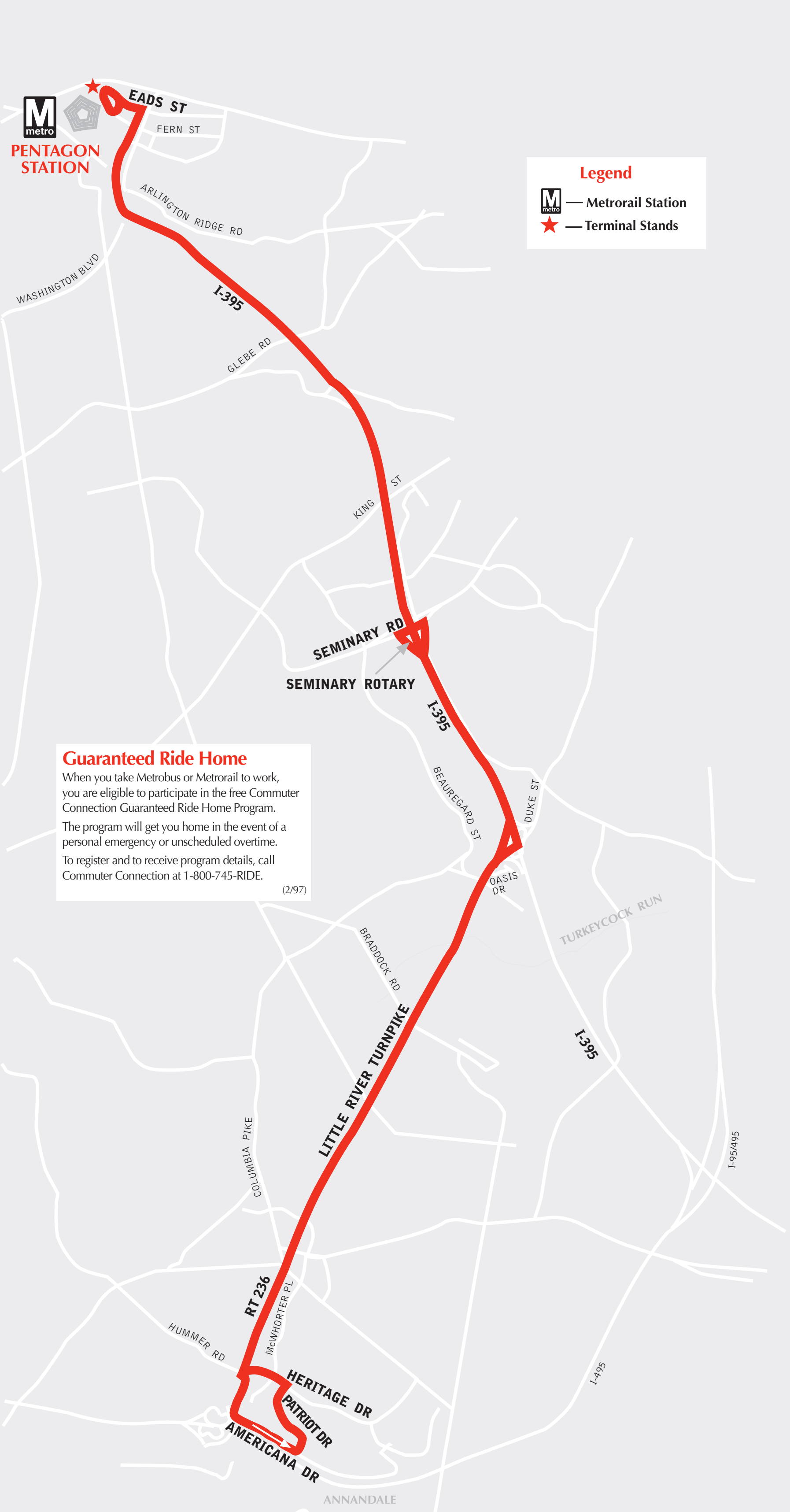
PENTAGON STATION
metro
EADS ST
FERN ST
ARLINGTON RIDGE RD
WASHINGTON BLVD
I-395
GLEBE RD
KING ST
SEMINARY RD
SEMINARY ROTARY
I-395
BEAUREGARD ST
DUKE ST
OASIS DR
TURKEYCOCK RUN
BRADDOCK RD
LITTLE RIVER TURNPIKE
I-395
I-95/495
COLUMBIA PIKE
RT 236
McWHORTER PL
HUMMER RD
HERITAGE DR
PATRIOT DR
AMERICANA DR
I-495
ANNANDALE
Legend
— Metrorail Station
★ — Terminal Stands

Guaranteed Ride Home

When you take Metrobus or Metrorail to work, you are eligible to participate in the free Commuter Connection Guaranteed Ride Home Program.

The program will get you home in the event of a personal emergency or unscheduled overtime.

To register and to receive program details, call Commuter Connection at 1-800-745-RIDE.

(2/97)

29G
Annandale Line

Effective Sunday, June 16, 2024
A partir del domingo, 16 de junio de 2024

Southbound To Annandale

Monday thru Friday — De Lunes a viernes

Route Number	Pentagon M	Little River Tpke. (Rt. 236) & Oasis Dr.	Little River Tpke. (Rt. 236) & Braddock Rd.	Little River Tpke. (Rt. 236) & John Marr Dr.	Americana & Heritage Drs.	Heritage Dr. & McWhorter Pl. (ANNANDALE)
PM Service — Servicio vespertino						
29G	3:06	3:21	3:25	3:29	3:38	3:43
29G	3:30	3:45	3:49	3:53	4:02	4:07
29G	3:54	4:14	4:19	4:24	4:35	4:40
29G	4:18	4:38	4:43	4:48	4:59	5:04
29G	4:42	5:02	5:07	5:12	5:23	5:28
29G	5:06	5:26	5:31	5:36	5:47	5:52
29G	5:30	5:50	5:55	6:00	6:11	6:16
29G	5:54	6:14	6:19	6:24	6:35	6:40
29G	6:18	6:36	6:40	6:45	6:55	7:00
29G	6:42	6:55	6:59	7:03	7:11	7:15
29G	7:06	7:19	7:23	7:27	7:35	7:39
29G	7:30	7:43	7:47	7:51	7:59	8:03
29G	8:00	8:12	8:15	8:18	8:24	8:28
29G	9:00	9:12	9:15	9:18	9:24	9:28

On five Federal holidays, Juneteenth, Columbus Day, Veterans' Day, Martin Luther King, Jr. Day, and Presidents' Day, this route will have no service.

Esta ruta no prestará servicio durante los cinco días festivos de Juneteenth, Columbus Day, Veterans Day, Martin Luther King Jr. Day, y Presidents' Day.

Northbound To Pentagon station

Monday thru Friday — De Lunes a viernes

Route Number	Americana & Heritage Drs.	Heritage Dr. & McWhorter Pl.	Little River Tpke. (Rt. 236) & John Marr Dr.	Little River Tpke. (Rt. 236) & Braddock Rd.	Little River Tpke. (Rt. 236) & Oasis Dr.	PENTAGON M
AM Service — Servicio matutino						
29G	5:29	5:35	5:42	5:47	5:51	6:04
29G	5:53	5:59	6:06	6:11	6:15	6:28
29G	6:11	6:17	6:25	6:31	6:36	6:52
29G	6:35	6:41	6:49	6:55	7:00	7:16
29G	6:59	7:05	7:13	7:19	7:24	7:40
29G	7:27	7:32	7:40	7:45	7:50	8:04
29G	7:51	7:56	8:04	8:09	8:14	8:28
29G	8:15	8:20	8:28	8:33	8:38	8:52
29G	8:39	8:44	8:52	8:57	9:02	9:16
29G	9:03	9:08	9:16	9:21	9:26	9:40

On five Federal holidays, Juneteenth, Columbus Day, Veterans' Day, Martin Luther King, Jr. Day, and Presidents' Day, this route will have no service.

Esta ruta no prestará servicio durante los cinco días festivos de Juneteenth, Columbus Day, Veterans Day, Martin Luther King Jr. Day, y Presidents' Day.

How to use this timetable

- Use the map to find the stops closest to where you will get on and off the bus.
- Select the schedule (Weekday, Saturday, Sunday) for when you will travel. Along the top of the schedule, find the stop at or nearest the point where you will get on the bus. Follow that column down to the time you want to leave.
- Use the same method to find the times the bus is scheduled to arrive at the stop where you will get off the bus.
- If the bus stop is not listed, use the time shown for the bus stop before it as the time to wait at the stop.
- The end-of-the-line or last stop is listed in ALL CAPS on the schedule.

Cómo Usar este Horario

- Use este mapa para localizar las paradas más cercanas a donde se subirá y bajará del autobús.
- Seleccione el horario (Entre semana, sábado, domingo) de cuando viajará. A lo largo de la parte superior del horario, localice la parada o el punto más cercano a la parada en la que se subirá al autobús. Siga esa columna hacia abajo hasta la hora en la que desee salir.
- Utilice el mismo método para localizar las horas en que el autobús está programado para llegar a la parada en donde desea bajarse del autobús.
- Si la parada del autobús no está listada use la hora que se muestra en la parada anterior como la hora de espera en la parada.
- El final de la ruta o la última parada del autobús aparece en letras MAYÚSCULAS en el horario.

Washington
Metropolitan Area
Transit Authority

A District of Columbia,
Maryland and Virginia
Transit Partnership

English-Español Effective 6-16-24

29K,N

Alexandria-Fairfax Line

metrobus

LIMITED STOPS ON DUKE STREET AT ALL TIMES
between King St - Old Town station and Landmark Transit Center (See map for list of designated stops)

Serves these locations
Brinda servicio a estas ubicaciones

- **George Mason University (29N)**
- **Vienna station (29N)**
- **City of Fairfax**
- **Fair City Mall**
- **Pickett Shopping Center**
- **Northern Virginia Community College (Annandale campus)**
- **Annandale**
- **Landmark Transit Center**
- **Duke St.**
- **King St-Old Town station**

metrobus
METROBUS

www.wmata.com
Information Anytime 202-637-7000 TTY 202-962-2033

29K,N
Alexandria-Fairfax Line

Effective Sunday, June 16, 2024
A partir del domingo, 16 de junio de 2024

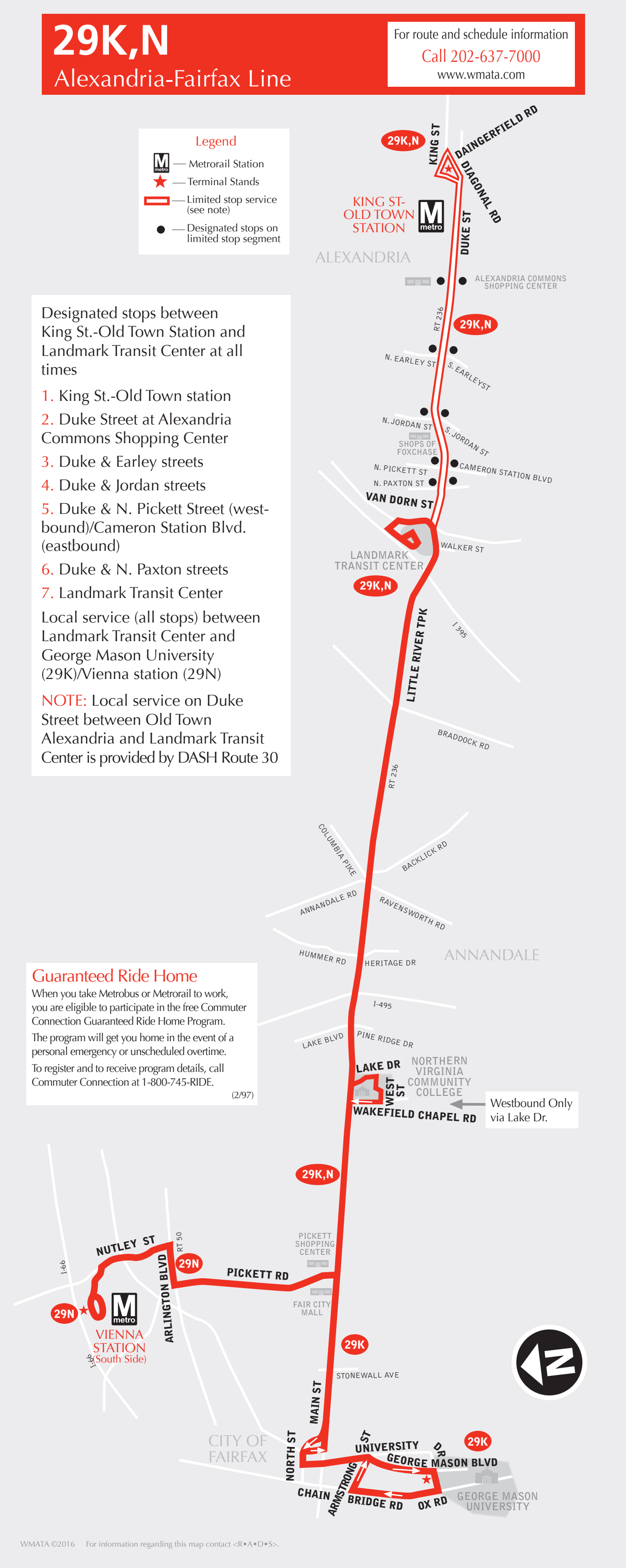

29K,N
Alexandria-Fairfax Line

For route and schedule information
Call 202-637-7000
www.wmata.com

Legend
- Ⓜ — Metrorail Station
- ★ — Terminal Stands
- ▭ — Limited stop service (see note)
- ● — Designated stops on limited stop segment

Designated stops between King St.-Old Town Station and Landmark Transit Center at all times

1. King St.-Old Town station
2. Duke Street at Alexandria Commons Shopping Center
3. Duke & Earley streets
4. Duke & Jordan streets
5. Duke & N. Pickett Street (westbound)/Cameron Station Blvd. (eastbound)
6. Duke & N. Paxton streets
7. Landmark Transit Center

Local service (all stops) between Landmark Transit Center and George Mason University (29K)/Vienna station (29N)

NOTE: Local service on Duke Street between Old Town Alexandria and Landmark Transit Center is provided by DASH Route 30

Guaranteed Ride Home

When you take Metrobus or Metrorail to work, you are eligible to participate in the free Commuter Connection Guaranteed Ride Home Program.

The program will get you home in the event of a personal emergency or unscheduled overtime.

To register and to receive program details, call Commuter Connection at 1-800-745-RIDE.

(2/97)

Westbound Only via Lake Dr.

29K,N
KING ST
DAINGERFIELD RD
DIAGONAL RD
KING ST-
OLD TOWN
STATION
DUKE ST
ALEXANDRIA
ALEXANDRIA COMMONS
SHOPPING CENTER
RT 236
29K,N
N. EARLEY ST
S. EARLEY ST
N. JORDAN ST
S. JORDAN ST
SHOPS OF
FOXCHASE
N. PICKETT ST
CAMERON STATION BLVD
N. PAXTON ST
VAN DORN ST
WALKER ST
LANDMARK
TRANSIT CENTER
29K,N
LITTLE RIVER TPK
I-395
BRADDOCK RD
RT 236
COLUMBIA PIKE
BACKLICK RD
ANNANDALE RD
RAVENSWORTH RD
HUMMER RD
HERITAGE DR
ANNANDALE
I-495
LAKE BLVD
PINE RIDGE DR
LAKE DR
WEST ST
NORTHERN
VIRGINIA
COMMUNITY
COLLEGE
WAKEFIELD CHAPEL RD
29K,N
NUTLEY ST
RT 50
29N
PICKETT RD
PICKETT
SHOPPING
CENTER
I-66
ARLINGTON BLVD
29N
VIENNA
STATION
(South Side)
FAIR CITY
MALL
29K
STONEWALL AVE
MAIN ST
CITY OF
FAIRFAX
NORTH ST
UNIVERSITY
DR
29K
GEORGE MASON BLVD
ARMSTRONG ST
CHAIN BRIDGE RD
OX RD
GEORGE MASON
UNIVERSITY
N

WMATA ©2016 For information regarding this map contact <R•A•D•S>.

29K,N
Alexandria-Fairfax Line

Effective Sunday, June 16, 2024
A partir del domingo, 16 de junio de 2024

Eastbound to King St-Old Town station

Monday thru Friday — De Lunes a viernes

Route Number	Vienna (south side) M	Univ. Dr. & Geo. Mason Blvd. (George Mason Univ.)	Route 236 & Stonewall Ave.	Pickett Rd. & Arlington Blvd.	Route 236 & Lake Dr. (NVCC)	Route 236 & Ravensworth Rd.	Route 236 & Braddock Rd.	Route 236 & Oasis Dr.	Landmark Transit Center ✱	Duke & Jordan Sts. ✱	Duke St. opposite Alexandria Commons Shopping Ctr. ✱	KING ST-OLD TOWN M ✱
AM Service — Servicio matutino												
29K	-	5:20	5:31	-	5:43	5:52	5:59	6:07	6:13	6:21	6:24	6:30
29N	5:44	-	-	5:55	6:07	6:16	6:23	6:31	6:37	6:45	6:48	6:54
29K	-	6:04	6:15	-	6:27	6:36	6:43	6:51	6:57	7:05	7:08	7:14
29N	6:24	-	-	6:35	6:47	6:56	7:03	7:11	7:17	7:25	7:28	7:34
29K	-	6:44	6:55	-	7:07	7:16	7:23	7:31	7:37	7:45	7:48	7:54
29N	7:04	-	-	7:15	7:27	7:36	7:43	7:51	7:57	8:05	8:08	8:14
29K	-	7:24	7:35	-	7:47	7:56	8:03	8:11	8:17	8:25	8:28	8:34
29N	7:44	-	-	7:55	8:07	8:16	8:23	8:31	8:37	8:45	8:48	8:54
29K	-	8:04	8:15	-	8:27	8:36	8:43	8:51	8:57	9:05	9:08	9:14
29N	8:24	-	-	8:35	8:47	8:56	9:03	9:11	9:17	9:25	9:28	9:34
29K	-	8:44	8:55	-	9:07	9:16	9:23	9:31	9:37	9:45	9:48	9:54
29N	9:13	-	-	9:20	9:32	9:39	9:45	9:51	9:57	10:05	10:08	10:14
29K	-	9:31	9:41	-	9:52	9:59	10:05	10:11	10:17	10:25	10:28	10:34
29N	9:53	-	-	10:00	10:12	10:19	10:25	10:31	10:37	10:45	10:48	10:54
29K	-	10:11	10:21	-	10:32	10:39	10:45	10:51	10:57	11:05	11:08	11:14
29N	10:33	-	-	10:40	10:52	10:59	11:05	11:11	11:17	11:25	11:28	11:34
29K	-	10:51	11:01	-	11:12	11:19	11:25	11:31	11:37	11:45	11:48	11:54
29N	11:13	-	-	11:20	11:32	11:39	11:45	11:51	11:57	12:05	12:08	12:14
29K	-	11:23	11:34	-	11:45	11:54	12:01	12:09	12:15	12:25	12:29	12:34
29N	11:43	-	-	11:53	12:05	12:14	12:21	12:29	12:35	12:45	12:49	12:54
PM Service — Servicio vespertino												
29K	-	12:03	12:14	-	12:25	12:34	12:41	12:49	12:55	1:05	1:09	1:14
29N	12:23	-	-	12:33	12:45	12:54	1:01	1:09	1:15	1:25	1:29	1:34
29K	-	12:43	12:54	-	1:05	1:14	1:21	1:29	1:35	1:45	1:49	1:54
29N	1:03	-	-	1:13	1:25	1:34	1:41	1:49	1:55	2:05	2:09	2:14
29K	-	1:23	1:34	-	1:45	1:54	2:01	2:09	2:15	2:25	2:29	2:34
29N	1:43	-	-	1:53	2:05	2:14	2:21	2:29	2:35	2:45	2:49	2:54
29K	-	2:03	2:14	-	2:25	2:34	2:41	2:49	2:55	3:05	3:09	3:14
29N	2:23	-	-	2:33	2:45	2:54	3:01	3:09	3:15	3:25	3:29	3:34
29K	-	2:43	2:54	-	3:05	3:14	3:21	3:29	3:35	3:45	3:49	3:54
29N	3:03	-	-	3:13	3:25	3:34	3:41	3:49	3:55	4:05	4:09	4:14
29K	-	3:18	3:30	-	3:42	3:51	4:00	4:07	4:13	4:22	4:26	4:34
29N	3:37	-	-	3:49	4:02	4:11	4:20	4:27	4:33	4:42	4:46	4:54
29K	-	3:58	4:10	-	4:22	4:31	4:40	4:47	4:53	5:02	5:06	5:14
29N	4:17	-	-	4:29	4:42	4:51	5:00	5:07	5:13	5:22	5:26	5:34
29K	-	4:38	4:50	-	5:02	5:11	5:20	5:27	5:33	5:42	5:46	5:54
29N	4:57	-	-	5:09	5:22	5:31	5:40	5:47	5:53	6:02	6:06	6:14
29K	-	5:18	5:30	-	5:42	5:51	6:00	6:07	6:13	6:22	6:26	6:34
29N	5:37	-	-	5:49	6:02	6:11	6:20	6:27	6:33	6:42	6:46	6:54
29K	-	5:58	6:10	-	6:22	6:31	6:40	6:47	6:53	7:02	7:06	7:14
29N	6:17	-	-	6:29	6:42	6:51	7:00	7:07	7:13	7:22	7:26	7:34
29K	-	6:38	6:50	-	7:02	7:11	7:20	7:27	7:33	7:42	7:46	7:54
29N	6:57	-	-	7:09	7:22	7:31	7:40	7:47	7:53	8:02	8:06	8:14
29K	-	7:18	7:30	-	7:42	7:51	8:00	8:07	8:13	8:22	8:26	8:34
29N	7:53	-	-	8:00	8:12	8:19	8:25	8:31	8:37	8:45	8:48	8:54
29K	-	8:11	8:21	-	8:28	8:35	8:41	8:47	8:53	9:01	9:04	9:10
29N	8:29	-	-	8:36	8:48	8:55	9:01	9:07	9:13	9:21	9:24	9:30
29K	-	9:01	9:11	-	9:18	9:25	9:31	9:37	9:43	9:51	9:54	10:00
29N	9:29	-	-	9:36	9:48	9:55	10:01	10:07	10:13	10:21	10:24	10:30
29K	-	10:01	10:11	-	10:18	10:25	10:31	10:37	10:43	10:51	10:54	11:00
29N	10:29	-	-	10:36	10:48	10:55	11:01	11:07	11:13	11:21	11:24	11:30

✱*—Limited stop segment - see list below for designated stops within the City of Alexandria*

1. *King St-Old Town Metrorail Station*
2. *Duke St. & Alexandria Commons Shopping Center*
3. *Duke & Early streets*
4. *Duke & Jordan streets*
5. *Duke & N. Pickett streets (westbound)/Cameron Station Blvd (eastbound)*
6. *Duke & N. Paxton streets*
7. *Landmark Transit Center*

29K,N

Alexandria-Fairfax Line

Effective Sunday, June 16, 2024

A partir del domingo, 16 de junio de 2024

► Westbound To George Mason University/Vienna station

Monday thru Friday — De Lunes a viernes

Route Number	King St-Old Town M metro ✱	Duke St. at Alexandria Commons Shopping Ctr. ✱	Duke & Jordan Sts. ✱	Landmark Transit Center ✱	Route 236 & Oasis Dr.	Route 236 & Braddock Rd.	Route 236 & Annandale Rd.	Lake Dr. opposite Godwin Bldg. (NVCC)	Pickett Rd. & Arlington Blvd.	Route 236 & Stonewall Ave	Univ. Dr. & Geo. Mason Blvd. (GEO. MASON UNIV.)	VIENNA (south side) M metro
AM Service — Servicio matutino												
29K	5:40	5:49	5:52	5:57	6:04	6:13	6:22	6:31	-	6:42	6:52	-
29N	6:10	6:19	6:22	6:27	6:34	6:43	6:52	7:01	7:14	-	-	7:25
29K	6:40	6:49	6:52	6:57	7:04	7:13	7:22	7:31	-	7:42	7:52	-
29N	7:00	7:09	7:12	7:17	7:24	7:33	7:42	7:51	8:04	-	-	8:15
29K	7:20	7:29	7:32	7:37	7:44	7:53	8:02	8:11	-	8:22	8:32	-
29N	7:40	7:49	7:52	7:57	8:04	8:13	8:22	8:31	8:44	-	-	8:55
29K	8:00	8:09	8:12	8:17	8:24	8:33	8:42	8:51	-	9:02	9:12	-
29N	8:20	8:29	8:32	8:37	8:44	8:53	9:02	9:11	9:24	-	-	9:35
29K	8:40	8:49	8:52	8:57	9:04	9:13	9:22	9:31	-	9:42	9:52	-
29N	9:00	9:09	9:12	9:17	9:24	9:33	9:42	9:51	10:04	-	-	10:15
29K	9:20	9:29	9:32	9:37	9:44	9:53	10:02	10:11	-	10:22	10:32	-
29N	9:40	9:46	9:50	9:55	10:01	10:08	10:17	10:26	10:37	-	-	10:47
29K	10:00	10:06	10:10	10:15	10:21	10:28	10:37	10:46	-	10:57	11:04	-
29N	10:20	10:26	10:30	10:35	10:41	10:48	10:57	11:06	11:17	-	-	11:27
29K	10:40	10:46	10:50	10:55	11:01	11:08	11:17	11:26	-	11:37	11:44	-
29N	11:00	11:06	11:10	11:15	11:21	11:28	11:37	11:46	11:57	-	-	12:07
29K	11:20	11:26	11:30	11:35	11:41	11:48	11:57	12:06	-	12:17	12:24	-
29N	11:40	11:46	11:50	11:55	12:01	12:08	12:17	12:26	12:37	-	-	12:47
PM Service — Servicio vespertino												
29K	12:00	12:06	12:10	12:15	12:21	12:28	12:37	12:46	-	12:57	1:04	-
29N	12:20	12:26	12:30	12:35	12:41	12:48	12:57	1:06	1:17	-	-	1:27
29K	12:40	12:46	12:50	12:55	1:01	1:08	1:17	1:26	-	1:37	1:44	-
29N	1:00	1:06	1:10	1:15	1:21	1:28	1:37	1:46	1:57	-	-	2:07
29K	1:20	1:26	1:30	1:35	1:41	1:48	1:57	2:06	-	2:17	2:24	-
29N	1:40	1:46	1:50	1:55	2:01	2:08	2:17	2:26	2:37	-	-	2:47
29K	2:00	2:06	2:10	2:15	2:21	2:28	2:37	2:46	-	2:57	3:04	-
29N	2:20	2:26	2:30	2:35	2:41	2:48	2:57	3:06	3:17	-	-	3:27
29K	2:40	2:46	2:50	2:55	3:01	3:08	3:17	3:26	-	3:37	3:44	-
29N	3:00	3:07	3:11	3:17	3:23	3:31	3:41	3:50	4:02	-	-	4:14
29K	3:20	3:27	3:31	3:37	3:43	3:51	4:01	4:10	-	4:22	4:30	-
29N	3:40	3:47	3:51	3:57	4:03	4:11	4:21	4:30	4:42	-	-	4:54
29K	4:00	4:07	4:11	4:17	4:23	4:31	4:41	4:50	-	5:02	5:10	-
29N	4:20	4:27	4:31	4:37	4:43	4:51	5:01	5:10	5:22	-	-	5:34
29K	4:40	4:47	4:51	4:57	5:03	5:11	5:21	5:30	-	5:42	5:50	-
29N	5:00	5:07	5:11	5:17	5:23	5:31	5:41	5:50	6:02	-	-	6:14
29K	5:20	5:27	5:31	5:37	5:43	5:51	6:01	6:10	-	6:22	6:30	-
29N	5:40	5:47	5:51	5:57	6:03	6:11	6:21	6:30	6:42	-	-	6:54
29K	6:00	6:07	6:11	6:17	6:23	6:31	6:41	6:50	-	7:02	7:10	-
29N	6:20	6:27	6:31	6:37	6:43	6:51	7:01	7:10	7:22	-	-	7:34
29K	6:40	6:47	6:51	6:57	7:03	7:11	7:21	7:30	-	7:42	7:50	-
29N	7:00	7:04	7:07	7:12	7:18	7:22	7:31	7:40	7:51	-	-	8:01
29K	7:20	7:24	7:27	7:32	7:38	7:42	7:51	8:00	-	8:10	8:18	-
29N	7:40	7:44	7:47	7:52	7:58	8:02	8:11	8:20	8:31	-	-	8:41
29K	8:00	8:04	8:07	8:12	8:18	8:22	8:31	8:40	-	8:50	8:58	-
29N	8:20	8:24	8:27	8:32	8:38	8:42	8:51	9:00	9:11	-	-	9:21
29K	8:40	8:44	8:47	8:52	8:58	9:02	9:11	9:20	-	9:30	9:38	-
29N	9:10	9:14	9:17	9:22	9:28	9:32	9:41	9:50	10:01	-	-	10:11
29K	9:40	9:44	9:47	9:52	9:58	10:02	10:11	10:20	-	10:30	10:38	-
29N	10:10	10:14	10:17	10:22	10:28	10:32	10:41	10:50	11:01	-	-	11:11

✱—Limited stop segment - see list below for designated stops within the City of Alexandria

1. *King St-Old Town Metrorail Station*
2. *Duke St. & Alexandria Commons Shopping Center*
3. *Duke & Early streets*
4. *Duke & Jordan streets*
5. *Duke & N. Pickett streets (westbound)/Cameron Station Blvd (eastbound)*
6. *Duke & N. Paxton streets*
7. *Landmark Transit Center*

29K,N
Alexandria-Fairfax Line

Effective Sunday, June 16, 2024
A partir del domingo, 16 de junio de 2024

► Eastbound to King St-Old Town station

Saturday — Sábados

Route Number	Vienna (south side) Ⓜ	Univ. Dr. & Geo. Mason Blvd. (George Mason Univ.)	Route 236 & Stonewall Ave.	Pickett Rd. & Arlington Blvd.	Route 236 & Lake Dr. (NVCC)	Route 236 & Ravensworth Rd.	Route 236 & Braddock Rd.	Route 236 & Oasis Dr.	Landmark Transit Center ✱	Duke & Jordan Sts. ✱	Duke St. opposite Alexandria Commons Shopping Ctr. ✱	KING ST-OLD TOWN Ⓜ ✱
AM Service — Servicio matutino												
29K	-	6:09	6:19	-	6:28	6:35	6:43	6:50	6:55	7:04	7:08	7:14
29N	6:29	-	-	6:37	6:48	6:55	7:03	7:10	7:15	7:24	7:28	7:34
29K	-	6:49	6:59	-	7:08	7:15	7:23	7:30	7:35	7:44	7:48	7:54
29N	7:14	-	-	7:22	7:33	7:40	7:48	7:55	8:00	8:09	8:13	8:19
29K	-	7:29	7:39	-	7:48	7:55	8:03	8:10	8:15	8:24	8:28	8:34
29N	7:49	-	-	7:57	8:08	8:15	8:23	8:30	8:35	8:44	8:48	8:54
29K	-	8:09	8:19	-	8:28	8:35	8:43	8:50	8:55	9:04	9:08	9:14
29N	8:29	-	-	8:37	8:48	8:55	9:03	9:10	9:15	9:24	9:28	9:34
29K	-	8:49	8:59	-	9:08	9:15	9:23	9:30	9:35	9:44	9:48	9:54
29N	9:09	-	-	9:17	9:28	9:35	9:43	9:50	9:55	10:04	10:08	10:14
29K	-	9:29	9:39	-	9:48	9:55	10:03	10:10	10:15	10:24	10:28	10:34
29N	9:49	-	-	9:57	10:08	10:15	10:23	10:30	10:35	10:44	10:48	10:54
29K	-	10:09	10:19	-	10:28	10:35	10:43	10:50	10:55	11:04	11:08	11:14
29N	10:29	-	-	10:37	10:48	10:55	11:03	11:10	11:15	11:24	11:28	11:34
29K	-	10:49	10:59	-	11:08	11:15	11:23	11:30	11:35	11:44	11:48	11:54
29N	11:05	-	-	11:13	11:24	11:33	11:41	11:49	11:55	12:04	12:08	12:14
29K	-	11:26	11:36	-	11:45	11:54	12:02	12:09	12:15	12:24	12:28	12:34
29N	11:45	-	-	11:53	12:04	12:13	12:21	12:29	12:35	12:44	12:48	12:54
PM Service — Servicio vespertino												
29K	-	12:06	12:16	-	12:25	12:34	12:42	12:49	12:55	1:04	1:08	1:14
29N	12:18	-	-	12:26	12:37	12:46	12:55	1:08	1:14	1:24	1:28	1:34
29K	-	12:38	12:48	-	12:57	1:06	1:15	1:28	1:34	1:44	1:48	1:54
29N	12:58	-	-	1:06	1:17	1:26	1:35	1:48	1:54	2:04	2:08	2:14
29K	-	1:18	1:28	-	1:37	1:46	1:55	2:08	2:14	2:24	2:28	2:34
29N	1:38	-	-	1:46	1:57	2:06	2:15	2:28	2:34	2:44	2:48	2:54
29K	-	1:58	2:08	-	2:17	2:26	2:35	2:48	2:54	3:04	3:08	3:14
29N	2:18	-	-	2:26	2:37	2:46	2:55	3:08	3:14	3:24	3:28	3:34
29K	-	2:38	2:48	-	2:57	3:06	3:15	3:28	3:34	3:44	3:48	3:54
29N	2:58	-	-	3:06	3:17	3:26	3:35	3:48	3:54	4:04	4:08	4:14
29K	-	3:18	3:28	-	3:37	3:46	3:55	4:08	4:14	4:24	4:28	4:34
29N	3:38	-	-	3:46	3:57	4:06	4:15	4:28	4:34	4:44	4:48	4:54
29K	-	3:58	4:08	-	4:17	4:26	4:35	4:48	4:54	5:04	5:08	5:14
29N	4:18	-	-	4:26	4:37	4:46	4:55	5:08	5:14	5:24	5:28	5:34
29K	-	4:38	4:48	-	4:57	5:06	5:15	5:28	5:34	5:44	5:48	5:54
29N	4:58	-	-	5:06	5:17	5:26	5:35	5:48	5:54	6:04	6:08	6:14
29K	-	5:18	5:28	-	5:37	5:46	5:55	6:08	6:14	6:24	6:28	6:34
29N	5:38	-	-	5:46	5:57	6:06	6:15	6:28	6:34	6:44	6:48	6:54
29K	-	5:58	6:08	-	6:17	6:26	6:35	6:48	6:54	7:04	7:08	7:14
29N	6:18	-	-	6:26	6:37	6:46	6:55	7:08	7:14	7:24	7:28	7:34
29K	-	6:34	6:44	-	6:53	7:02	7:11	7:24	7:30	7:40	7:44	7:50
29N	6:54	-	-	7:02	7:13	7:22	7:31	7:44	7:50	8:00	8:04	8:10
29K	-	7:18	7:28	-	7:37	7:46	7:55	8:08	8:14	8:24	8:28	8:34
29N	7:38	-	-	7:46	7:57	8:06	8:15	8:28	8:34	8:44	8:48	8:54
29K	-	7:58	8:08	-	8:17	8:26	8:35	8:48	8:54	9:04	9:08	9:14
29N	8:18	-	-	8:26	8:37	8:46	8:55	9:08	9:14	9:24	9:28	9:34
29K	-	8:58	9:08	-	9:17	9:24	9:30	9:38	9:44	9:54	9:58	10:04
29N	9:27	-	-	9:37	9:47	9:54	10:00	10:08	10:14	10:24	10:28	10:34

✱—Limited stop segment - see list below for designated stops within the City of Alexandria

1. *King St-Old Town Metrorail Station*
2. *Duke St. & Alexandria Commons Shopping Center*
3. *Duke & Early streets*
4. *Duke & Jordan streets*
5. *Duke & N. Pickett streets (westbound)/Cameron Station Blvd (eastbound)*
6. *Duke & N. Paxton streets*
7. *Landmark Transit Center*

On five Federal holidays, Juneteenth, Columbus Day, Veterans' Day, Martin Luther King, Jr. Day, and Presidents' Day, the Saturday schedule will be in effect.

Metrobus proveerá servicio con horario de sábado durante los cinco días festivos de Juneteenth, Columbus Day, Veterans Day, Martin Luther King Jr. Day, y Presidents' Day.

29K,N

Alexandria-Fairfax Line

Effective Sunday, June 16, 2024

A partir del domingo, 16 de junio de 2024

Westbound To George Mason Univ./Vienna station

Saturday — Sábados

Route Number	King St-Old Town Ⓜ ✱	Duke St. at Alexandria Commons Shopping Ctr. ✱	Duke & Jordan Sts. ✱	Landmark Transit Center ✱	Route 236 & Oasis Dr.	Route 236 & Braddock Rd.	Route 236 & Annandale Rd.	Lake Dr. opposite Godwin Bldg. (NVCC)	Pickett Rd. & Arlington Blvd.	Route 236 & Stonewall Ave	Univ. Dr. & Geo. Mason Blvd. (GEO. MASON UNIV.)	VIENNA (south side) Ⓜ
AM Service — Servicio matutino												
29N	6:10	6:15	6:20	6:25	6:30	6:37	6:45	6:53	7:04	-	-	7:10
29K	6:40	6:45	6:50	6:55	7:00	7:07	7:15	7:23	-	7:34	7:42	-
29N	7:00	7:05	7:10	7:15	7:20	7:27	7:35	7:43	7:54	-	-	8:00
29K	7:20	7:25	7:30	7:35	7:40	7:47	7:55	8:03	-	8:14	8:22	-
29N	7:40	7:45	7:50	7:55	8:00	8:07	8:15	8:23	8:34	-	-	8:40
29K	8:00	8:05	8:10	8:15	8:20	8:27	8:35	8:43	-	8:54	9:02	-
29N	8:20	8:25	8:30	8:35	8:40	8:47	8:55	9:03	9:14	-	-	9:20
29K	8:40	8:45	8:50	8:55	9:00	9:07	9:15	9:23	-	9:34	9:42	-
29N	9:00	9:05	9:10	9:15	9:20	9:27	9:35	9:43	9:54	-	-	10:00
29K	9:20	9:25	9:30	9:35	9:40	9:47	9:55	10:03	-	10:14	10:22	-
29N	9:40	9:45	9:50	9:55	10:00	10:07	10:15	10:23	10:34	-	-	10:40
29K	10:00	10:06	10:11	10:17	10:23	10:30	10:38	10:47	-	10:58	11:06	-
29N	10:20	10:26	10:31	10:37	10:43	10:50	10:58	11:07	11:18	-	-	11:24
29K	10:40	10:46	10:51	10:57	11:03	11:10	11:18	11:27	-	11:38	11:46	-
29N	11:00	11:06	11:11	11:17	11:23	11:30	11:38	11:47	11:58	-	-	12:04
29K	11:20	11:26	11:31	11:37	11:43	11:50	11:58	12:07	-	12:18	12:26	-
29N	11:40	11:46	11:51	11:57	12:03	12:10	12:18	12:27	12:38	-	-	12:44
PM Service — Servicio vespertino												
29K	12:00	12:06	12:11	12:17	12:23	12:30	12:38	12:47	-	12:58	1:06	-
29N	12:20	12:26	12:31	12:37	12:43	12:50	12:58	1:07	1:18	-	-	1:24
29K	12:40	12:46	12:51	12:57	1:03	1:10	1:18	1:27	-	1:38	1:46	-
29N	1:00	1:06	1:11	1:17	1:23	1:30	1:38	1:47	1:58	-	-	2:04
29K	1:20	1:26	1:31	1:37	1:43	1:50	1:58	2:07	-	2:18	2:26	-
29N	1:40	1:46	1:51	1:57	2:03	2:10	2:18	2:27	2:38	-	-	2:44
29K	2:00	2:08	2:14	2:20	2:27	2:35	2:44	2:53	-	3:04	3:12	-
29N	2:20	2:28	2:34	2:40	2:47	2:55	3:04	3:13	3:26	-	-	3:33
29K	2:40	2:48	2:54	3:00	3:07	3:15	3:24	3:33	-	3:44	3:52	-
29N	3:00	3:08	3:14	3:20	3:27	3:35	3:44	3:53	4:06	-	-	4:13
29K	3:20	3:28	3:34	3:40	3:47	3:55	4:04	4:13	-	4:24	4:32	-
29N	3:40	3:48	3:54	4:00	4:07	4:15	4:24	4:33	4:46	-	-	4:53
29K	4:00	4:08	4:14	4:20	4:27	4:35	4:44	4:53	-	5:04	5:12	-
29N	4:20	4:28	4:34	4:40	4:47	4:55	5:04	5:13	5:26	-	-	5:33
29K	4:40	4:48	4:54	5:00	5:07	5:15	5:24	5:33	-	5:44	5:52	-
29N	5:00	5:05	5:11	5:17	5:24	5:33	5:41	5:49	6:01	-	-	6:07
29K	5:20	5:25	5:31	5:37	5:44	5:53	6:01	6:09	-	6:20	6:28	-
29N	5:40	5:45	5:51	5:57	6:04	6:13	6:21	6:29	6:41	-	-	6:47
29K	6:00	6:05	6:11	6:17	6:24	6:33	6:41	6:49	-	7:00	7:08	-
29N	6:20	6:25	6:31	6:37	6:44	6:53	7:01	7:09	7:21	-	-	7:27
29K	6:40	6:45	6:51	6:57	7:04	7:13	7:21	7:29	-	7:40	7:48	-
29N	7:00	7:05	7:08	7:14	7:21	7:28	7:35	7:43	7:54	-	-	8:00
29K	7:20	7:25	7:28	7:34	7:41	7:48	7:55	8:03	-	8:14	8:22	-
29N	7:40	7:45	7:48	7:54	8:01	8:08	8:15	8:23	8:34	-	-	8:40
29K	8:00	8:05	8:08	8:14	8:21	8:28	8:35	8:43	-	8:54	9:02	-
29N	8:20	8:25	8:28	8:34	8:41	8:48	8:55	9:03	9:14	-	-	9:20
29K	8:40	8:45	8:48	8:54	9:01	9:08	9:15	9:23	-	9:34	9:42	-
29N	9:10	9:15	9:18	9:24	9:31	9:38	9:45	9:53	10:04	-	-	10:10

✱—Limited stop segment - see list below for designated stops within the City of Alexandria

1. *King St-Old Town Metrorail Station*
2. *Duke St. & Alexandria Commons Shopping Center*
3. *Duke & Early streets*
4. *Duke & Jordan streets*
5. *Duke & N. Pickett streets (westbound)/Cameron Station Blvd (eastbound)*
6. *Duke & N. Paxton streets*
7. *Landmark Transit Center*

On five Federal holidays, Juneteenth, Columbus Day, Veterans' Day, Martin Luther King, Jr. Day, and Presidents' Day, the Saturday schedule will be in effect.

Metrobus proveerá servicio con horario de sábado durante los cinco días festivos de Juneteenth, Columbus Day, Veterans Day, Martin Luther King Jr. Day, y Presidents' Day.

29K,N
Alexandria-Fairfax Line

Effective Sunday, June 16, 2024
A partir del domingo, 16 de junio de 2024

Eastbound to King St-Old Town station

Sunday — Domingos

Route Number	Vienna (south side) M	Univ. Dr. & Geo. Mason Blvd. (George Mason Univ.)	Route 236 & Stonewall Ave.	Pickett Rd. & Arlington Blvd.	Route 236 & Lake Dr. (NVCC)	Route 236 & Ravensworth Rd.	Route 236 & Braddock Rd.	Duke & Walker Sts.	Landmark Transit Center ✱	Duke & Jordan Sts. ✱	Duke St. opposite Alexandria Commons Shopping Ctr. ✱	KING ST-OLD TOWN M ✱
AM Service — Servicio matutino												
29K	-	6:12	6:22	-	6:31	6:38	6:43	6:50	6:56	7:04	7:08	7:14
29N	6:33	-	-	6:42	6:51	6:58	7:03	7:10	7:16	7:24	7:28	7:34
29K	-	6:52	7:02	-	7:11	7:18	7:23	7:30	7:36	7:44	7:48	7:54
29N	7:13	-	-	7:22	7:31	7:38	7:43	7:50	7:56	8:04	8:08	8:14
29K	-	7:32	7:42	-	7:51	7:58	8:03	8:10	8:16	8:24	8:28	8:34
29N	7:53	-	-	8:02	8:11	8:18	8:23	8:30	8:36	8:44	8:48	8:54
29K	-	8:12	8:22	-	8:31	8:38	8:43	8:50	8:56	9:04	9:08	9:14
29N	8:33	-	-	8:42	8:51	8:58	9:03	9:10	9:16	9:24	9:28	9:34
29K	-	8:52	9:02	-	9:11	9:18	9:23	9:30	9:36	9:44	9:48	9:54
29N	9:13	-	-	9:22	9:31	9:38	9:43	9:50	9:56	10:04	10:08	10:14
29K	-	9:32	9:42	-	9:51	9:58	10:03	10:10	10:16	10:24	10:28	10:34
29N	9:53	-	-	10:02	10:11	10:18	10:23	10:30	10:36	10:44	10:48	10:54
29K	-	10:12	10:22	-	10:31	10:38	10:43	10:50	10:56	11:04	11:08	11:14
29N	10:33	-	-	10:42	10:51	10:58	11:03	11:10	11:16	11:24	11:28	11:34
29K	-	10:52	11:02	-	11:11	11:18	11:23	11:30	11:36	11:44	11:48	11:54
29N	11:02	-	-	11:10	11:22	11:30	11:38	11:47	11:54	12:04	12:08	12:14
29K	-	11:23	11:33	-	11:42	11:50	11:58	12:07	12:14	12:24	12:28	12:34
29N	11:42	-	-	11:50	12:02	12:10	12:18	12:27	12:34	12:44	12:48	12:54
PM Service — Servicio vespertino												
29K	-	12:03	12:13	-	12:22	12:30	12:38	12:47	12:54	1:04	1:08	1:14
29N	12:22	-	-	12:30	12:42	12:50	12:58	1:07	1:14	1:24	1:28	1:34
29K	-	12:43	12:53	-	1:02	1:10	1:18	1:27	1:34	1:44	1:48	1:54
29N	1:02	-	-	1:10	1:22	1:30	1:38	1:47	1:54	2:04	2:08	2:14
29K	-	1:23	1:33	-	1:42	1:50	1:58	2:07	2:14	2:24	2:28	2:34
29N	1:42	-	-	1:50	2:02	2:10	2:18	2:27	2:34	2:44	2:48	2:54
29K	-	2:03	2:13	-	2:22	2:30	2:38	2:47	2:54	3:04	3:08	3:14
29N	2:22	-	-	2:30	2:42	2:50	2:58	3:07	3:14	3:24	3:28	3:34
29K	-	2:43	2:53	-	3:02	3:10	3:18	3:27	3:34	3:44	3:48	3:54
29N	3:02	-	-	3:10	3:22	3:30	3:38	3:47	3:54	4:04	4:08	4:14
29K	-	3:23	3:33	-	3:42	3:50	3:58	4:07	4:14	4:24	4:28	4:34
29N	3:42	-	-	3:50	4:02	4:10	4:18	4:27	4:34	4:44	4:48	4:54
29K	-	4:03	4:13	-	4:22	4:30	4:38	4:47	4:54	5:04	5:08	5:14
29N	4:22	-	-	4:30	4:42	4:50	4:58	5:07	5:14	5:24	5:28	5:34
29K	-	4:43	4:53	-	5:02	5:10	5:18	5:27	5:34	5:44	5:48	5:54
29N	5:02	-	-	5:10	5:22	5:30	5:38	5:47	5:54	6:04	6:08	6:14
29K	-	5:23	5:33	-	5:42	5:50	5:58	6:07	6:14	6:24	6:28	6:34
29N	5:42	-	-	5:50	6:02	6:10	6:18	6:27	6:34	6:44	6:48	6:54
29K	-	6:03	6:13	-	6:22	6:30	6:38	6:47	6:54	7:04	7:08	7:14
29N	6:22	-	-	6:30	6:42	6:50	6:58	7:07	7:14	7:24	7:28	7:34
29K	-	6:43	6:53	-	7:02	7:10	7:18	7:27	7:34	7:44	7:48	7:54
29N	7:10	-	-	7:18	7:27	7:35	7:42	7:48	7:54	8:04	8:08	8:14
29K	-	7:28	7:38	-	7:47	7:55	8:02	8:08	8:14	8:24	8:28	8:34
29N	7:50	-	-	7:58	8:07	8:15	8:22	8:28	8:34	8:44	8:48	8:54
29K	-	8:08	8:18	-	8:27	8:35	8:42	8:48	8:54	9:04	9:08	9:14
29N	8:30	-	-	8:38	8:47	8:55	9:02	9:08	9:14	9:24	9:28	9:34
29K	-	8:58	9:08	-	9:17	9:25	9:32	9:38	9:44	9:54	9:58	10:04
29N	9:35	-	-	9:42	9:50	9:57	10:02	10:06	10:11	10:21	10:24	10:30

✱—Limited stop segment - see list below for designated stops within the City of Alexandria

1. *King St-Old Town Metrorail Station*
2. *Duke St. & Alexandria Commons Shopping Center*
3. *Duke & Early streets*
4. *Duke & Jordan streets*
5. *Duke & N. Pickett streets (westbound)/Cameron Station Blvd (eastbound)*
6. *Duke & N. Paxton streets*
7. *Landmark Transit Center*

29K,N
Alexandria-Fairfax Line

Effective Sunday, June 16, 2024

A partir del domingo, 16 de junio de 2024

Westbound To George Mason Univ./Vienna station

Sunday — Domingos

Route Number	King St-Old Town M ✱	Duke St. at Alexandria Commons Shopping Ctr. ✱	Duke & Jordan Sts. ✱	Landmark Transit Center ✱	Duke & Walker Sts.	Route 236 & Braddock Rd.	Route 236 & Annandale Rd.	Lake Dr. opposite Godwin Bldg. (NVCC)	Pickett Rd. & Arlington Blvd.	Route 236 & Stonewall Ave	Univ. Dr. & Geo. Mason Blvd. (GEO. MASON UNIV.)	VIENNA (south side) M
AM Service — Servicio matutino												
29N	6:10	6:15	6:20	6:25	6:31	6:36	6:42	6:48	6:59	-	-	7:05
29K	6:40	6:45	6:50	6:55	7:01	7:06	7:12	7:18	-	7:29	7:37	-
29N	7:00	7:05	7:10	7:15	7:21	7:26	7:32	7:38	7:49	-	-	7:55
29K	7:20	7:25	7:30	7:35	7:41	7:46	7:52	7:58	-	8:09	8:17	-
29N	7:40	7:45	7:50	7:55	8:01	8:06	8:12	8:18	8:29	-	-	8:35
29K	8:00	8:05	8:10	8:15	8:21	8:26	8:32	8:38	-	8:49	8:57	-
29N	8:20	8:25	8:30	8:35	8:41	8:46	8:52	8:58	9:09	-	-	9:15
29K	8:40	8:45	8:50	8:55	9:01	9:06	9:12	9:18	-	9:29	9:37	-
29N	9:00	9:05	9:10	9:16	9:23	9:28	9:34	9:41	9:53	-	-	9:59
29K	9:20	9:25	9:30	9:36	9:43	9:48	9:54	10:01	-	10:12	10:20	-
29N	9:40	9:45	9:50	9:56	10:03	10:08	10:14	10:21	10:33	-	-	10:39
29K	10:00	10:05	10:10	10:16	10:23	10:28	10:34	10:41	-	10:52	11:00	-
29N	10:20	10:25	10:30	10:36	10:43	10:48	10:54	11:01	11:13	-	-	11:19
29K	10:40	10:45	10:50	10:56	11:03	11:08	11:14	11:21	-	11:32	11:40	-
29N	11:00	11:05	11:10	11:16	11:23	11:28	11:34	11:41	11:53	-	-	11:59
29K	11:20	11:25	11:30	11:36	11:43	11:48	11:54	12:01	-	12:12	12:20	-
29N	11:40	11:45	11:50	11:56	12:03	12:08	12:14	12:21	12:33	-	-	12:39
PM Service — Servicio vespertino												
29K	12:00	12:05	12:10	12:16	12:23	12:28	12:34	12:41	-	12:52	1:00	-
29N	12:20	12:25	12:30	12:36	12:43	12:48	12:54	1:01	1:13	-	-	1:19
29K	12:40	12:45	12:50	12:56	1:03	1:08	1:14	1:21	-	1:32	1:40	-
29N	1:00	1:07	1:12	1:19	1:25	1:32	1:40	1:47	1:58	-	-	2:05
29K	1:20	1:27	1:32	1:39	1:45	1:52	2:00	2:07	-	2:18	2:26	-
29N	1:40	1:47	1:52	1:59	2:05	2:12	2:20	2:27	2:38	-	-	2:45
29K	2:00	2:07	2:12	2:19	2:25	2:32	2:40	2:47	-	2:58	3:06	-
29N	2:20	2:27	2:32	2:39	2:45	2:52	3:00	3:07	3:18	-	-	3:25
29K	2:40	2:47	2:52	2:59	3:05	3:12	3:20	3:27	-	3:38	3:46	-
29N	3:00	3:07	3:12	3:19	3:25	3:32	3:40	3:47	3:58	-	-	4:05
29K	3:20	3:27	3:32	3:39	3:45	3:52	4:00	4:07	-	4:18	4:26	-
29N	3:40	3:47	3:52	3:59	4:05	4:12	4:20	4:27	4:38	-	-	4:45
29K	4:00	4:07	4:12	4:19	4:25	4:32	4:40	4:47	-	4:58	5:06	-
29N	4:20	4:27	4:32	4:39	4:45	4:52	5:00	5:07	5:18	-	-	5:25
29K	4:40	4:47	4:52	4:59	5:05	5:12	5:20	5:27	-	5:38	5:46	-
29N	5:00	5:05	5:11	5:17	5:22	5:29	5:36	5:44	5:55	-	-	6:02
29K	5:20	5:25	5:31	5:37	5:42	5:49	5:56	6:04	-	6:15	6:23	-
29N	5:40	5:45	5:51	5:57	6:02	6:09	6:16	6:24	6:35	-	-	6:42
29K	6:00	6:05	6:11	6:17	6:22	6:29	6:36	6:44	-	6:55	7:03	-
29N	6:20	6:25	6:31	6:37	6:42	6:49	6:56	7:04	7:15	-	-	7:22
29K	6:40	6:45	6:51	6:57	7:02	7:09	7:16	7:24	-	7:35	7:43	-
29N	7:00	7:05	7:11	7:17	7:22	7:29	7:36	7:44	7:55	-	-	8:02
29K	7:20	7:25	7:31	7:37	7:42	7:49	7:56	8:04	-	8:15	8:23	-
29N	7:40	7:45	7:51	7:57	8:02	8:09	8:16	8:24	8:35	-	-	8:42
29K	8:00	8:05	8:11	8:17	8:22	8:29	8:36	8:44	-	8:55	9:03	-
29N	8:20	8:25	8:29	8:35	8:40	8:45	8:52	8:59	9:09	-	-	9:13
29K	8:40	8:45	8:51	8:57	9:02	9:09	9:16	9:24	-	9:35	9:43	-
29N	9:10	9:15	9:19	9:25	9:30	9:35	9:42	9:49	9:59	-	-	10:03

✱—Limited stop segment - see list below for designated stops within the City of Alexandria

1. King St-Old Town Metrorail Station
2. Duke St. & Alexandria Commons Shopping Center
3. Duke & Early streets
4. Duke & Jordan streets
5. Duke & N. Pickett streets (westbound)/Cameron Station Blvd (eastbound)
6. Duke & N. Paxton streets
7. Landmark Transit Center

How to use this timetable

- Use the map to find the stops closest to where you will get on and off the bus.
- Select the schedule (Weekday, Saturday, Sunday) for when you will travel. Along the top of the schedule, find the stop at or nearest the point where you will get on the bus. Follow that column down to the time you want to leave.
- Use the same method to find the times the bus is scheduled to arrive at the stop where you will get off the bus.
- If the bus stop is not listed, use the time shown for the bus stop before it as the time to wait at the stop.
- The end-of-the-line or last stop is listed in ALL CAPS on the schedule.

Cómo Usar este Horario

- Use este mapa para localizar las paradas más cercanas a donde se subirá y bajará del autobús.
- Seleccione el horario (Entre semana, sábado, domingo) de cuando viajará. A lo largo de la parte superior del horario, localice la parada o el punto más cercano a la parada en la que se subirá al autobús. Siga esa columna hacia abajo hasta la hora en la que desee salir.
- Utilice el mismo método para localizar las horas en que el autobús está programado para llegar a la parada en donde desea bajarse del autobús.
- Si la parada del autobús no está listada use la hora que se muestra en la parada anterior como la hora de espera en la parada.
- El final de la ruta o la última parada del autobús aparece en letras MAYÚSCULAS en el horario.

English-Español

Effective 10-5-24

38B

Ballston-Farragut Square Line

metrobus ♿

Serves these locations-
Brinda servicio a estas ubicaciones

- **Ballston-MU station**
- **Clarendon station**
- **Court House station**
- **Rosslyn station**
- **Georgetown**
- **Farragut North station**
- **Farragut West station**

4712
metrobus
METROBUS

www.wmata.com
Information Anytime 202-637-7000 TTY 202-962-2033

**Washington
Metropolitan Area
Transit Authority**

*A District of Columbia,
Maryland and Virginia
Transit Partnership*

38B

Ballston-Farragut Square Line

Effective October 5, 2024

A partir del domingo, 5 de octubre de 2024

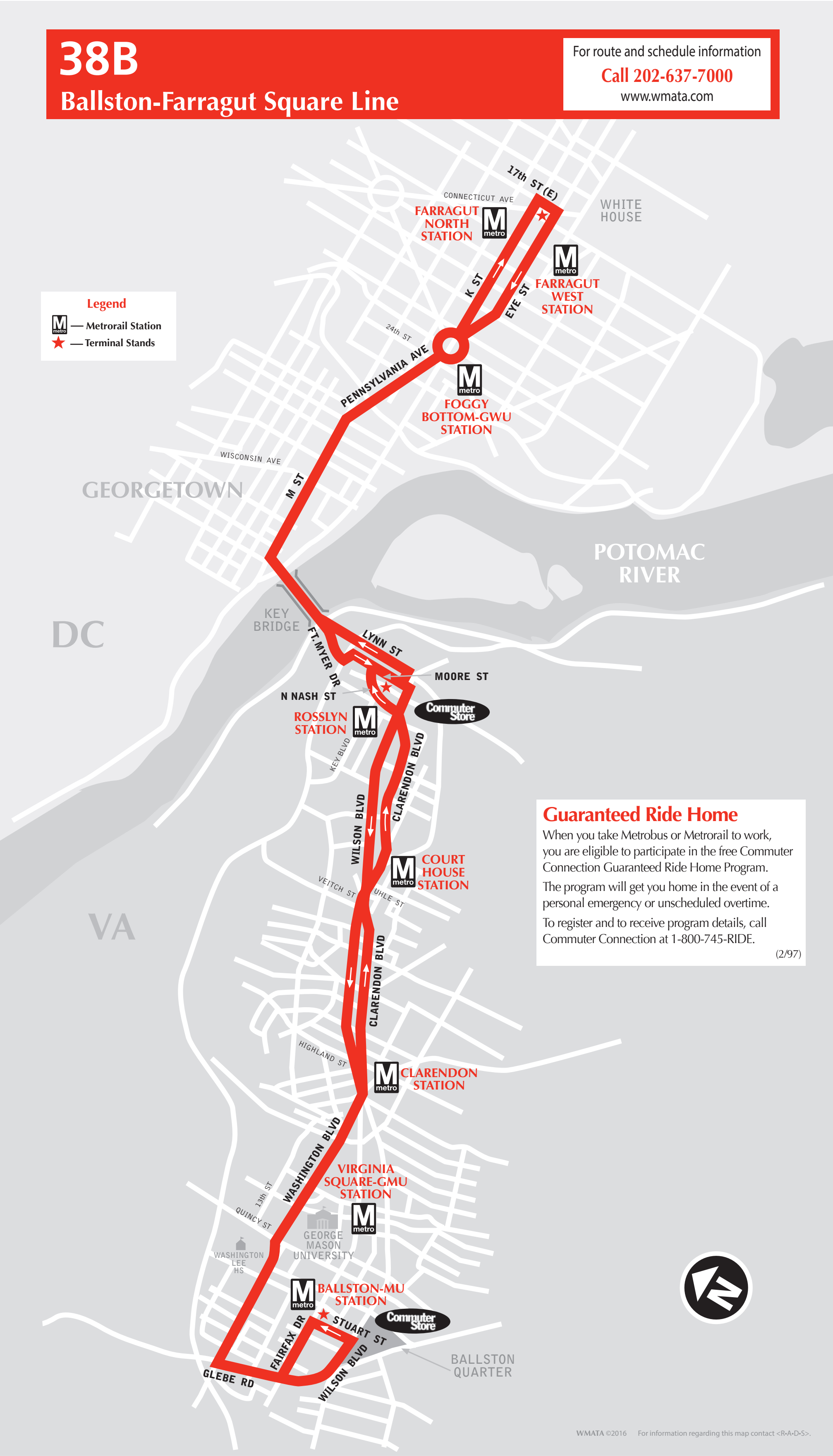
38B
Ballston-Farragut Square Line
For route and schedule information
Call 202-637-7000
www.wmata.com
Legend
M — Metrorail Station
★ — Terminal Stands
17th ST (E)
CONNECTICUT AVE
FARRAGUT NORTH STATION
WHITE HOUSE
FARRAGUT WEST STATION
K ST
EYE ST
24th ST
PENNSYLVANIA AVE
FOGGY BOTTOM-GWU STATION
WISCONSIN AVE
GEORGETOWN
M ST
POTOMAC RIVER
KEY BRIDGE
DC
LYNN ST
FT. MYER DR
MOORE ST
N NASH ST
Commuter Store
ROSSLYN STATION
KEY BLVD
CLARENDON BLVD
WILSON BLVD
COURT HOUSE STATION
VEITCH ST
UHLE ST
VA
CLARENDON BLVD
HIGHLAND ST
CLARENDON STATION
WASHINGTON BLVD
VIRGINIA SQUARE-GMU STATION
13th ST
QUINCY ST
GEORGE MASON UNIVERSITY
WASHINGTON LEE HS
BALLSTON-MU STATION
Commuter Store
STUART ST
FAIRFAX DR
WILSON BLVD
GLEBE RD
BALLSTON QUARTER
WMATA ©2016 For information regarding this map contact <R-A-D-S>.

Guaranteed Ride Home

When you take Metrobus or Metrorail to work, you are eligible to participate in the free Commuter Connection Guaranteed Ride Home Program.

The program will get you home in the event of a personal emergency or unscheduled overtime.

To register and to receive program details, call Commuter Connection at 1-800-745-RIDE.

(2/97)

38B

Ballston-Farragut Square Line

Effective October 5, 2024

A partir del domingo, 5 de octubre de 2024

Westbound To Ballston-MU station

Monday thru Friday — De Lunes a viernes

Route Number	17th (E) & I Sts. NW (Farragut N&W) M	Pennsylvania Ave. & 24th St. NW	M St. & Wisconsin Ave. NW (Georgetown)	ROSSLYN M	Court House M	Clarendon M	Washington Blvd. & Quincy St.	BALLSTON-MU M
AM Service — Servicio matutino								
38B	5:45	5:52	5:57	6:04	6:10	6:13	6:16	6:22
38B	6:15	6:22	6:27	6:34	6:40	6:43	6:46	6:52
38B	6:30	6:37	6:42	6:49	6:55	6:58	7:01	7:07
38B	6:45	6:52	6:57	7:04	7:10	7:13	7:16	7:22
38B	7:00	7:07	7:12	7:19	7:25	7:28	7:31	7:37
38B	7:15	7:22	7:28	7:35	7:42	7:45	7:49	7:55
38B	7:30	7:37	7:43	7:50	7:57	8:00	8:04	8:10
38B	7:45	7:52	7:58	8:05	8:12	8:15	8:19	8:25
38B	8:05	8:12	8:18	8:25	8:32	8:35	8:39	8:45
38B	8:25	8:32	8:38	8:45	8:52	8:55	8:59	9:05
38B	8:45	8:52	8:58	9:05	9:12	9:15	9:19	9:25
38B	9:00	9:07	9:13	9:20	9:27	9:30	9:34	9:40
38B	9:15	9:22	9:28	9:35	9:42	9:45	9:49	9:55
38B	9:30	9:37	9:43	9:50	9:57	10:00	10:04	10:10
38B	9:45	9:52	9:58	10:05	10:12	10:15	10:19	10:25
38B	10:00	10:07	10:13	10:20	10:27	10:30	10:34	10:40
38B	10:15	10:22	10:28	10:35	10:42	10:45	10:49	10:55
38B	10:30	10:37	10:43	10:50	10:57	11:00	11:04	11:10
38B	10:45	10:52	10:58	11:05	11:12	11:15	11:19	11:25
38B	11:00	11:07	11:13	11:20	11:27	11:30	11:34	11:40
38B	11:15	11:22	11:28	11:35	11:42	11:45	11:49	11:55
38B	11:30	11:37	11:43	11:50	11:57	12:00	12:04	12:10
38B	11:45	11:52	11:58	12:05	12:12	12:15	12:19	12:25

38B

Ballston-Farragut Square Line

Effective October 5, 2024

A partir del domingo, 5 de octubre de 2024

Westbound To Ballston-MU station

Monday thru Friday — De Lunes a viernes

Route Number	17th (E) & I Sts. NW (Farragut N&W) M	Pennsylvania Ave. & 24th St. NW	M St. & Wisconsin Ave. NW (Georgetown)	Rosslyn M	Court House M	Clarendon M	Washington Blvd. & Quincy St.	BALLSTON-MU M
PM Service — Servicio vespertino								
38B	12:00	12:07	12:13	12:20	12:27	12:30	12:34	12:40
38B	12:15	12:22	12:28	12:35	12:42	12:45	12:49	12:55
38B	12:30	12:37	12:43	12:50	12:57	1:00	1:04	1:10
38B	12:45	12:52	12:58	1:05	1:12	1:15	1:19	1:25
38B	1:00	1:07	1:13	1:20	1:27	1:30	1:34	1:40
38B	1:15	1:22	1:28	1:35	1:42	1:45	1:49	1:55
38B	1:30	1:37	1:43	1:50	1:57	2:00	2:04	2:10
38B	1:45	1:52	1:58	2:05	2:12	2:15	2:19	2:25
38B	2:00	2:07	2:13	2:20	2:27	2:30	2:34	2:40
38B	2:15	2:22	2:28	2:35	2:42	2:45	2:49	2:55
38B	2:30	2:37	2:44	2:51	2:58	3:02	3:06	3:13
38B	2:45	2:52	2:59	3:06	3:13	3:17	3:21	3:28
38B	3:00	3:07	3:14	3:21	3:28	3:32	3:36	3:43
38B	3:15	3:22	3:29	3:36	3:43	3:47	3:51	3:58
38B	3:30	3:37	3:44	3:51	3:58	4:02	4:06	4:13
38B	3:45	3:52	3:59	4:06	4:13	4:17	4:21	4:28
38B	4:00	4:07	4:14	4:21	4:28	4:32	4:36	4:43
38B	4:15	4:22	4:29	4:36	4:43	4:47	4:51	4:58
38B	4:30	4:38	4:48	4:56	5:03	5:07	5:11	5:18
38B	4:45	4:53	5:03	5:11	5:18	5:22	5:26	5:33
38B	5:00	5:08	5:18	5:26	5:33	5:37	5:41	5:48
38B	5:15	5:23	5:33	5:41	5:48	5:52	5:56	6:03
38B	5:30	5:38	5:48	5:56	6:03	6:07	6:11	6:18
38B	5:45	5:53	6:03	6:11	6:18	6:22	6:26	6:33
38B	6:00	6:08	6:18	6:26	6:33	6:37	6:41	6:48
38B	6:15	6:23	6:33	6:41	6:48	6:52	6:56	7:03
38B	6:30	6:38	6:48	6:56	7:03	7:07	7:11	7:18
38B	6:45	6:52	6:58	7:05	7:11	7:14	7:17	7:23
38B	7:00	7:07	7:13	7:20	7:26	7:29	7:32	7:38
38B	7:15	7:22	7:28	7:35	7:41	7:44	7:47	7:53
38B	7:30	7:37	7:43	7:50	7:56	7:59	8:02	8:08
38B	7:45	7:52	7:58	8:05	8:11	8:14	8:17	8:23
38B	8:00	8:07	8:13	8:20	8:26	8:29	8:32	8:38
38B	8:15	8:22	8:28	8:35	8:41	8:44	8:47	8:53
38B	8:45	8:51	8:57	9:03	9:09	9:12	9:15	9:21
38B	9:15	9:21	9:27	9:33	9:39	9:42	9:45	9:51
38B	9:45	9:51	9:57	10:03	10:09	10:12	10:15	10:21
38B	10:15	10:21	10:27	10:33	10:39	10:42	10:45	10:51
38B	10:45	10:51	10:57	11:03	11:09	11:12	11:15	11:21
38B	11:15	11:21	11:27	11:33	11:39	11:42	11:45	11:51
38B	11:45	11:51	11:57	12:03	12:09	12:12	12:15	12:21
After Midnight Service — Servicio después de la medianoche								
38B	12:15	12:20	12:25	12:31	12:36	12:39	12:42	12:48
38B	12:45	12:50	12:55	1:01	1:06	1:09	1:12	1:18
38B	1:15	1:20	1:25	1:31	1:36	1:39	1:42	1:48
38B	1:45	1:50	1:55	2:01	2:06	2:09	2:12	2:18

38B

Ballston-Farragut Square Line

Effective October 5, 2024

A partir del domingo, 5 de octubre de 2024

► Eastbound To Farragut North/Farragut West stations

Monday thru Friday — De Lunes a viernes

Route Number	Ballston-MU Ⓜ	Washington Blvd. & Quincy St.	Clarendon Ⓜ	Court House Ⓜ	Rosslyn Ⓜ	M St. & Wisconsin Ave. NW (Georgetown)	Pennsylvania Ave. & 24th St. NW	17th (E) & I Sts. NW (Farragut N&W) # Ⓜ
AM Service — Servicio matutino								
38B	5:30	5:36	5:41	5:44	5:50	5:54	5:57	6:04
38B	5:45	5:51	5:56	5:59	6:05	6:09	6:12	6:19
38B	6:00	6:06	6:11	6:14	6:20	6:24	6:27	6:34
38B	6:15	6:21	6:26	6:29	6:35	6:39	6:42	6:49
38B	6:30	6:36	6:41	6:45	6:52	6:57	7:01	7:08
38B	6:45	6:51	6:56	7:00	7:07	7:12	7:16	7:23
38B	7:00	7:06	7:11	7:15	7:22	7:27	7:31	7:38
38B	7:15	7:21	7:26	7:30	7:37	7:42	7:46	7:53
38B	7:30	7:36	7:41	7:45	7:53	8:01	8:06	8:16
38B	7:45	7:51	7:56	8:00	8:08	8:16	8:21	8:31
38B	8:00	8:06	8:11	8:15	8:23	8:31	8:36	8:46
38B	8:15	8:21	8:26	8:30	8:38	8:46	8:51	9:01
38B	8:30	8:36	8:41	8:45	8:53	9:01	9:06	9:16
38B	8:45	8:51	8:56	9:00	9:08	9:16	9:21	9:31
38B	9:00	9:06	9:11	9:14	9:21	9:28	9:32	9:40
38B	9:15	9:21	9:26	9:29	9:36	9:43	9:47	9:55
38B	9:30	9:36	9:41	9:44	9:51	9:58	10:02	10:10
38B	9:45	9:51	9:56	9:59	10:06	10:12	10:16	10:23
38B	10:00	10:06	10:11	10:14	10:21	10:27	10:31	10:38
38B	10:15	10:21	10:26	10:29	10:36	10:42	10:46	10:53
38B	10:30	10:36	10:41	10:44	10:51	10:57	11:01	11:08
38B	10:45	10:51	10:56	10:59	11:06	11:12	11:16	11:23
38B	11:00	11:06	11:11	11:14	11:21	11:27	11:31	11:38
38B	11:15	11:21	11:26	11:29	11:36	11:42	11:46	11:53
38B	11:30	11:36	11:41	11:44	11:51	11:57	12:01	12:08
38B	11:45	11:51	11:56	11:59	12:06	12:12	12:16	12:23

— *Buses are signed FARRAGUT SQUARE*

38B
Ballston-Farragut Square Line

Effective October 5, 2024
A partir del domingo, 5 de octubre de 2024

► Eastbound To Farragut North/Farragut West stations

Monday thru Friday — De Lunes a viernes

Route Number	Ballston-MU M	Washington Blvd. & Quincy St.	Clarendon M	Court House M	Rosslyn M	M St. & Wisconsin Ave. NW (Georgetown)	Pennsylvania Ave. & 24th St. NW	17th (E) & I Sts. NW (Farragut N&W) # M
PM Service — Servicio vespertino								
38B	12:00	12:06	12:11	12:14	12:21	12:27	12:31	12:38
38B	12:15	12:21	12:26	12:29	12:36	12:42	12:46	12:53
38B	12:30	12:36	12:41	12:44	12:51	12:57	1:01	1:08
38B	12:45	12:51	12:56	12:59	1:06	1:12	1:16	1:23
38B	1:00	1:06	1:11	1:14	1:21	1:27	1:31	1:38
38B	1:15	1:21	1:26	1:29	1:36	1:42	1:46	1:53
38B	1:30	1:36	1:41	1:44	1:51	1:57	2:01	2:08
38B	1:45	1:51	1:56	1:59	2:06	2:12	2:16	2:23
38B	2:00	2:06	2:11	2:14	2:21	2:27	2:31	2:38
38B	2:15	2:21	2:26	2:29	2:36	2:42	2:46	2:53
38B	2:30	2:36	2:41	2:44	2:51	2:57	3:01	3:08
38B	2:45	2:52	2:57	3:01	3:08	3:15	3:20	3:28
38B	3:00	3:07	3:12	3:16	3:23	3:30	3:35	3:43
38B	3:15	3:22	3:27	3:31	3:38	3:45	3:50	3:58
38B	3:30	3:37	3:42	3:46	3:53	4:00	4:05	4:13
38B	3:45	3:52	3:57	4:01	4:08	4:15	4:20	4:28
38B	4:00	4:07	4:12	4:16	4:23	4:30	4:35	4:43
38B	4:15	4:22	4:27	4:31	4:38	4:45	4:50	4:58
38B	4:30	4:37	4:43	4:47	4:54	5:01	5:07	5:16
38B	4:45	4:52	4:58	5:02	5:09	5:16	5:22	5:31
38B	5:00	5:07	5:13	5:17	5:24	5:31	5:37	5:46
38B	5:15	5:22	5:28	5:32	5:39	5:46	5:52	6:01
38B	5:30	5:37	5:43	5:47	5:54	6:01	6:07	6:16
38B	5:40	5:47	5:53	5:57	6:04	6:11	6:17	6:26
38B	6:00	6:07	6:12	6:16	6:23	6:28	6:33	6:40
38B	6:15	6:22	6:27	6:31	6:38	6:43	6:48	6:55
38B	6:30	6:37	6:42	6:46	6:53	6:58	7:03	7:10
38B	6:45	6:52	6:57	7:01	7:08	7:13	7:18	7:25
38B	7:00	7:06	7:11	7:15	7:22	7:27	7:31	7:38
38B	7:15	7:21	7:26	7:30	7:37	7:42	7:46	7:53
38B	7:30	7:36	7:41	7:45	7:52	7:57	8:01	8:08
38B	8:00	8:05	8:08	8:11	8:17	8:22	8:26	8:32
38B	8:30	8:35	8:38	8:41	8:47	8:52	8:56	9:02
38B	9:00	9:05	9:08	9:11	9:17	9:22	9:26	9:32
38B	9:30	9:35	9:38	9:41	9:47	9:52	9:56	10:02
38B	10:00	10:05	10:08	10:11	10:17	10:22	10:26	10:32
38B	10:30	10:35	10:38	10:41	10:47	10:52	10:56	11:02
38B	11:00	11:05	11:08	11:11	11:17	11:22	11:26	11:32
38B	11:30	11:35	11:38	11:41	11:47	11:52	11:56	12:02
After Midnight Service — Servicio después de la medianoche								
38B	12:00	12:05	12:08	12:11	12:17	12:22	12:26	12:32
38B	12:30	12:35	12:38	12:41	12:47	12:52	12:56	1:02
38B	1:00	1:05	1:08	1:10	1:17	1:21	1:24	1:30
38B	1:30	1:35	1:38	1:40	1:47	1:51	1:54	2:00
38B	2:00	2:05	2:08	2:10	2:17	2:21	2:24	2:30

— *Buses are signed FARRAGUT SQUARE*

38B

Ballston-Farragut Square Line

Effective October 5, 2024

A partir del domingo, 5 de octubre de 2024

Westbound To Ballston-MU/Rosslyn

Saturday — Sábados

Route Number	17th (E) & I Sts. NW (Farragut N&W)	Pennsylvania Ave. & 24th St. NW	M St. & Wisconsin Ave. NW (Georgetown)	ROSSLYN	Court House	Clarendon	Washington Blvd. & Quincy St.	BALLSTON-MU
AM Service — Servicio matutino								
38B	5:45	5:50	5:54	6:00	6:06	6:09	6:12	6:18
38B	6:15	6:20	6:24	6:30	6:36	6:39	6:42	6:48
38B	6:45	6:50	6:54	7:00	7:06	7:09	7:12	7:18
38B	7:15	7:20	7:24	7:30	7:36	7:39	7:42	7:48
38B	7:42	7:47	7:52	7:59	8:06	8:09	8:12	8:18
38B	8:12	8:17	8:22	8:29	8:36	8:39	8:42	8:48
38B	8:40	8:46	8:52	8:59	9:06	9:09	9:12	9:18
38B	9:10	9:16	9:22	9:29	9:36	9:39	9:42	9:48
38B	9:40	9:46	9:52	9:59	10:06	10:09	10:12	10:18
38B	10:10	10:16	10:22	10:29	10:36	10:39	10:42	10:48
38B	10:41	10:47	10:55	11:03	11:10	11:14	11:18	11:24
38B	11:11	11:17	11:25	11:33	11:40	11:44	11:48	11:54
38B	11:41	11:47	11:55	12:03	12:10	12:14	12:18	12:24
PM Service — Servicio vespertino								
38B	12:11	12:17	12:25	12:33	12:40	12:44	12:48	12:54
38B	12:43	12:49	12:57	1:05	1:12	1:16	1:20	1:26
38B	1:13	1:19	1:27	1:35	1:42	1:46	1:50	1:56
38B	1:41	1:48	1:57	2:05	2:12	2:16	2:20	2:26
38B	2:11	2:18	2:27	2:35	2:42	2:46	2:50	2:56
38B	2:41	2:48	2:57	3:05	3:12	3:16	3:20	3:26
38B	3:11	3:18	3:27	3:35	3:42	3:46	3:50	3:56
38B	3:26	3:33	3:42	3:50	-	-	-	-
38B	3:41	3:48	3:57	4:05	4:12	4:16	4:20	4:26
38B	3:56	4:03	4:12	4:20	-	-	-	-
38B	4:11	4:18	4:27	4:35	4:42	4:46	4:50	4:56
38B	4:26	4:33	4:42	4:50	-	-	-	-
38B	4:41	4:48	4:57	5:05	5:12	5:16	5:20	5:26
38B	4:56	5:03	5:12	5:20	-	-	-	-
38B	5:11	5:18	5:27	5:35	5:42	5:46	5:50	5:56
38B	5:26	5:33	5:42	5:50	-	-	-	-
38B	5:41	5:48	5:57	6:05	6:12	6:16	6:20	6:26
38B	5:56	6:03	6:12	6:20	-	-	-	-
38B	6:11	6:18	6:27	6:35	6:42	6:46	6:50	6:56
38B	6:26	6:33	6:42	6:50	-	-	-	-
38B	6:46	6:52	6:59	7:06	7:12	7:16	7:19	7:26
38B	7:09	7:15	7:22	7:29	7:35	7:39	7:42	7:49
38B	7:39	7:45	7:52	7:59	8:05	8:09	8:12	8:19
38B	8:09	8:15	8:22	8:29	8:35	8:39	8:42	8:49
38B	8:39	8:45	8:52	8:59	9:05	9:09	9:12	9:19
38B	9:09	9:15	9:22	9:29	9:35	9:39	9:42	9:49
38B	9:39	9:45	9:52	9:59	10:05	10:09	10:12	10:19
38B	10:09	10:15	10:22	10:29	10:35	10:39	10:42	10:49
38B	10:42	10:48	10:53	10:59	11:05	11:09	11:13	11:19
38B	11:12	11:18	11:23	11:29	11:35	11:39	11:43	11:49
38B	11:42	11:48	11:53	11:59	12:05	12:09	12:13	12:19
After Midnight Service — Servicio después de la medianoche								
38B	12:11	12:17	12:22	12:28	12:34	12:38	12:42	12:48
38B	12:41	12:47	12:52	12:58	1:04	1:08	1:12	1:18
38B	1:11	1:17	1:22	1:28	1:34	1:38	1:42	1:48
38B	1:41	1:47	1:52	1:58	2:04	2:08	2:12	2:18

On five Federal holidays, Juneteenth, Columbus Day, Veterans' Day, Martin Luther King, Jr. Day, and Presidents' Day, the Saturday schedule will be in effect.

Metrobus proveerá servicio con horario de sábado durante los cinco días festivos de Juneteenth, Columbus Day, Veterans Day, Martin Luther King Jr. Day, y Presidents' Day.

38B
Ballston-Farragut Square Line

Effective October 5, 2024
A partir del domingo, 5 de octubre de 2024

▶ Eastbound To Farragut North/Farragut West stations

Saturday — Sábados

Route Number	Ballston-MU M	Washington Blvd. & Quincy St.	Clarendon M	Court House M	Rosslyn M	M St. & Wisconsin Ave. NW (Georgetown)	Pennsylvania Ave. & 24th St. NW	17th (E) & I Sts. NW (Farragut N&W) # M
AM Service — Servicio matutino								
38B	5:30	5:35	5:39	5:41	5:47	5:51	5:54	6:00
38B	6:00	6:05	6:09	6:11	6:17	6:21	6:24	6:30
38B	6:30	6:35	6:39	6:41	6:47	6:51	6:54	7:00
38B	7:00	7:06	7:11	7:14	7:21	7:26	7:30	7:36
38B	7:30	7:36	7:41	7:44	7:51	7:56	8:00	8:06
38B	8:00	8:06	8:11	8:14	8:21	8:26	8:30	8:36
38B	8:30	8:36	8:41	8:44	8:51	8:56	9:00	9:06
38B	9:00	9:06	9:11	9:14	9:21	9:26	9:30	9:36
38B	9:30	9:36	9:41	9:44	9:51	9:56	10:00	10:06
38B	10:00	10:06	10:11	10:14	10:21	10:26	10:30	10:36
38B	10:30	10:36	10:41	10:45	10:53	11:02	11:06	11:12
38B	11:00	11:06	11:11	11:15	11:23	11:32	11:36	11:42
38B	11:30	11:36	11:41	11:45	11:53	12:02	12:06	12:12
PM Service — Servicio vespertino								
38B	12:00	12:06	12:11	12:15	12:23	12:32	12:36	12:42
38B	12:30	12:36	12:41	12:46	12:54	1:07	1:12	1:18
38B	1:00	1:06	1:11	1:16	1:24	1:37	1:42	1:48
38B	1:30	1:36	1:41	1:46	1:54	2:07	2:12	2:18
38B	2:00	2:06	2:11	2:16	2:24	2:37	2:42	2:48
38B	2:30	2:36	2:41	2:46	2:54	3:07	3:12	3:18
38B	3:00	3:06	3:11	3:16	3:24	3:37	3:42	3:48
38B	3:30	3:36	3:41	3:46	3:54	4:07	4:12	4:18
38B	-	-	-	-	4:09	4:22	4:27	4:33
38B	4:00	4:06	4:11	4:16	4:24	4:37	4:42	4:48
38B	-	-	-	-	4:39	4:52	4:57	5:03
38B	4:30	4:36	4:41	4:46	4:54	5:07	5:12	5:18
38B	-	-	-	-	5:09	5:22	5:27	5:33
38B	5:00	5:06	5:11	5:16	5:24	5:37	5:42	5:48
38B	-	-	-	-	5:39	5:48	5:53	5:59
38B	5:30	5:36	5:41	5:46	5:54	6:07	6:12	6:18
38B	6:00	6:05	6:10	6:14	6:21	6:30	6:35	6:41
38B	6:30	6:35	6:40	6:44	6:51	7:00	7:05	7:11
38B	7:00	7:05	7:10	7:14	7:21	7:30	7:35	7:41
38B	7:30	7:36	7:41	7:44	7:50	7:55	7:59	8:06
38B	8:00	8:06	8:11	8:14	8:20	8:25	8:29	8:36
38B	8:30	8:36	8:41	8:44	8:50	8:55	8:59	9:06
38B	9:00	9:06	9:11	9:14	9:20	9:25	9:29	9:36
38B	9:30	9:36	9:41	9:44	9:50	9:55	9:59	10:06
38B	10:00	10:06	10:11	10:14	10:20	10:25	10:29	10:36
38B	10:30	10:36	10:41	10:44	10:50	10:55	10:59	11:06
38B	11:00	11:06	11:11	11:14	11:20	11:25	11:29	11:36
38B	11:30	11:36	11:41	11:44	11:50	11:55	11:59	12:06
After Midnight Service — Servicio después de la medianoche								
38B	12:00	12:06	12:11	12:14	12:20	12:25	12:29	12:36
38B	12:30	12:35	12:39	12:41	12:46	12:50	12:53	1:00
38B	1:00	1:05	1:09	1:11	1:16	1:20	1:23	1:30
38B	1:30	1:35	1:39	1:41	1:46	1:50	1:53	2:00
38B	2:00	2:05	2:09	2:11	2:16	2:20	2:23	2:30

# — *Buses are signed FARRAGUT SQUARE.*

On five Federal holidays, Juneteenth, Columbus Day, Veterans' Day, Martin Luther King, Jr. Day, and Presidents' Day, the Saturday schedule will be in effect.
Metrobus proveerá servicio con horario de sábado durante los cinco días festivos de Juneteenth, Columbus Day, Veterans Day, Martin Luther King Jr. Day, y Presidents' Day.

38B

Ballston-Farragut Square Line

Effective October 5, 2024

A partir del domingo, 5 de octubre de 2024

Westbound To Ballston-MU/Rosslyn

Sunday — Domingos

Route Number	17th (E) & I Sts. NW (Farragut N&W)	Pennsylvania Ave. & 24th St. NW	M St. & Wisconsin Ave. NW (Georgetown)	ROSSLYN	Court House	Clarendon	Washington Blvd. & Quincy St.	BALLSTON-MU
AM Service — Servicio matutino								
38B	5:45	5:50	5:55	6:01	6:07	6:10	6:13	6:18
38B	6:15	6:20	6:25	6:31	6:37	6:40	6:43	6:48
38B	6:45	6:50	6:55	7:01	7:07	7:10	7:13	7:18
38B	7:15	7:20	7:25	7:31	7:37	7:40	7:43	7:48
38B	7:45	7:50	7:55	8:01	8:07	8:10	8:13	8:18
38B	8:15	8:20	8:25	8:31	8:37	8:40	8:43	8:48
38B	8:45	8:50	8:55	9:01	9:07	9:10	9:13	9:18
38B	9:15	9:20	9:25	9:31	9:37	9:40	9:43	9:48
38B	9:45	9:50	9:55	10:01	10:07	10:10	10:13	10:18
38B	10:11	10:16	10:21	10:28	10:35	10:39	10:43	10:48
38B	10:47	10:52	10:57	11:04	11:11	11:15	11:19	11:24
38B	11:17	11:22	11:27	11:34	11:41	11:45	11:49	11:54
38B	11:47	11:52	11:57	12:04	12:11	12:15	12:19	12:24
PM Service — Servicio vespertino								
38B	12:13	12:19	12:26	12:34	12:41	12:45	12:48	12:54
38B	12:45	12:51	12:58	1:06	1:13	1:17	1:20	1:26
38B	1:15	1:21	1:28	1:36	1:43	1:47	1:50	1:56
38B	1:45	1:51	1:58	2:06	2:13	2:17	2:20	2:26
38B	2:15	2:21	2:28	2:36	2:43	2:47	2:50	2:56
38B	2:45	2:51	2:58	3:06	3:13	3:17	3:20	3:26
38B	3:00	3:06	3:13	3:21	-	-	-	-
38B	3:15	3:21	3:28	3:36	3:43	3:47	3:50	3:56
38B	3:30	3:36	3:43	3:51	-	-	-	-
38B	3:45	3:51	3:58	4:06	4:13	4:17	4:20	4:26
38B	4:00	4:06	4:13	4:21	-	-	-	-
38B	4:15	4:21	4:28	4:36	4:43	4:47	4:50	4:56
38B	4:30	4:36	4:43	4:51	-	-	-	-
38B	4:45	4:51	4:58	5:06	5:13	5:17	5:20	5:26
38B	5:00	5:06	5:13	5:21	-	-	-	-
38B	5:15	5:21	5:28	5:36	5:43	5:47	5:50	5:56
38B	5:30	5:36	5:43	5:51	-	-	-	-
38B	5:45	5:51	5:58	6:06	6:13	6:17	6:20	6:26
38B	6:00	6:06	6:13	6:21	-	-	-	-
38B	6:15	6:21	6:28	6:36	6:43	6:47	6:50	6:56
38B	6:30	6:36	6:43	6:51	-	-	-	-
38B	6:50	6:56	7:02	7:08	7:14	7:17	7:20	7:26
38B	7:13	7:19	7:25	7:31	7:37	7:40	7:43	7:49
38B	7:43	7:49	7:55	8:01	8:07	8:10	8:13	8:19
38B	8:13	8:19	8:25	8:31	8:37	8:40	8:43	8:49
38B	8:43	8:49	8:55	9:01	9:07	9:10	9:13	9:19
38B	9:13	9:19	9:25	9:31	9:37	9:40	9:43	9:49
38B	9:43	9:49	9:55	10:01	10:07	10:10	10:13	10:19
38B	10:13	10:19	10:25	10:31	10:37	10:40	10:43	10:49
38B	10:43	10:49	10:55	11:01	11:07	11:10	11:13	11:19
38B	11:13	11:19	11:25	11:31	11:37	11:40	11:43	11:49
38B	11:43	11:49	11:55	12:01	12:07	12:10	12:13	12:19
After Midnight Service — Servicio después de la medianoche								
38B	12:15	12:21	12:27	12:33	12:39	12:42	12:45	12:51
38B	12:45	12:50	12:54	1:00	1:05	1:07	1:10	1:16
38B	1:15	1:20	1:24	1:30	1:35	1:37	1:40	1:46
38B	1:45	1:50	1:54	2:00	2:05	2:07	2:10	2:16

38B

Ballston-Farragut Square Line

Effective October 5, 2024

A partir del domingo, 5 de octubre de 2024

▶ Eastbound To Farragut North/Farragut West stations

Sunday — Domingos

Route Number	Ballston-MU M	Washington Blvd. & Quincy St.	Clarendon M	Court House M	Rosslyn M	M St. & Wisconsin Ave. NW (Georgetown)	Pennsylvania Ave. & 24th St. NW	17th (E) & I Sts. NW (Farragut N&W) # M
AM Service — Servicio matutino								
38B	5:30	5:35	5:39	5:42	5:48	5:52	5:55	6:02
38B	6:00	6:05	6:09	6:12	6:18	6:22	6:25	6:32
38B	6:30	6:35	6:39	6:42	6:48	6:52	6:55	7:02
38B	7:00	7:05	7:09	7:12	7:18	7:22	7:25	7:32
38B	7:30	7:35	7:39	7:42	7:48	7:52	7:55	8:02
38B	8:00	8:05	8:09	8:12	8:18	8:22	8:25	8:32
38B	8:30	8:35	8:39	8:42	8:48	8:52	8:55	9:02
38B	9:00	9:05	9:09	9:12	9:18	9:22	9:25	9:32
38B	9:30	9:35	9:39	9:42	9:49	9:55	9:59	10:06
38B	10:00	10:05	10:09	10:12	10:19	10:25	10:29	10:36
38B	10:30	10:35	10:39	10:42	10:49	10:55	10:59	11:06
38B	11:00	11:05	11:09	11:12	11:19	11:25	11:29	11:36
38B	11:30	11:36	11:41	11:45	11:52	11:59	12:03	12:10
PM Service — Servicio vespertino								
38B	12:00	12:06	12:11	12:15	12:22	12:29	12:33	12:40
38B	12:30	12:36	12:41	12:45	12:52	12:59	1:03	1:10
38B	1:00	1:06	1:11	1:15	1:22	1:29	1:33	1:40
38B	1:30	1:36	1:41	1:45	1:52	1:59	2:03	2:10
38B	2:00	2:06	2:11	2:15	2:22	2:29	2:33	2:40
38B	2:30	2:36	2:41	2:45	2:52	2:59	3:03	3:10
38B	3:00	3:06	3:11	3:15	3:22	3:29	3:33	3:40
38B	-	-	-	-	3:37	3:44	3:48	3:55
38B	3:30	3:36	3:41	3:45	3:52	3:59	4:03	4:10
38B	-	-	-	-	4:07	4:14	4:18	4:25
38B	4:00	4:06	4:11	4:15	4:22	4:29	4:33	4:40
38B	-	-	-	-	4:37	4:44	4:48	4:55
38B	4:30	4:36	4:41	4:45	4:52	4:59	5:03	5:10
38B	-	-	-	-	5:07	5:14	5:18	5:25
38B	5:00	5:06	5:11	5:15	5:22	5:29	5:33	5:40
38B	-	-	-	-	5:37	5:44	5:48	5:55
38B	5:30	5:36	5:41	5:45	5:52	5:59	6:03	6:10
38B	-	-	-	-	6:07	6:12	6:16	6:22
38B	6:00	6:06	6:11	6:15	6:22	6:29	6:33	6:40
38B	6:30	6:36	6:41	6:44	6:50	6:55	6:59	7:05
38B	7:00	7:06	7:11	7:14	7:20	7:25	7:29	7:35
38B	7:30	7:36	7:41	7:44	7:50	7:55	7:59	8:05
38B	8:00	8:06	8:11	8:14	8:20	8:25	8:29	8:35
38B	8:30	8:36	8:41	8:44	8:50	8:55	8:59	9:05
38B	9:00	9:06	9:11	9:14	9:20	9:25	9:29	9:35
38B	9:30	9:36	9:41	9:44	9:50	9:55	9:59	10:05
38B	10:00	10:05	10:09	10:11	10:16	10:20	10:23	10:29
38B	10:30	10:35	10:39	10:41	10:46	10:50	10:53	10:59
38B	11:00	11:05	11:09	11:11	11:16	11:20	11:23	11:29
38B	11:30	11:35	11:39	11:41	11:46	11:50	11:53	11:59
After Midnight Service — Servicio después de la medianoche								
38B	12:00	12:05	12:09	12:11	12:16	12:20	12:23	12:29
38B	12:30	12:35	12:39	12:41	12:46	12:50	12:53	12:59
38B	1:00	1:05	1:09	1:11	1:16	1:20	1:23	1:29
38B	1:30	1:35	1:38	1:40	1:45	1:48	1:51	1:56
38B	2:00	2:05	2:08	2:10	2:15	2:18	2:21	2:26

— *Buses are signed FARRAGUT SQUARE.*

How to use this timetable

- Use the map to find the stops closest to where you will get on and off the bus.
- Select the schedule (Weekday, Saturday, Sunday) for when you will travel. Along the top of the schedule, find the stop at or nearest the point where you will get on the bus. Follow that column down to the time you want to leave.
- Use the same method to find the times the bus is scheduled to arrive at the stop where you will get off the bus.
- If the bus stop is not listed, use the time shown for the bus stop before it as the time to wait at the stop.
- The end-of-the-line or last stop is listed in ALL CAPS on the schedule.

Cómo Usar este Horario

- Use este mapa para localizar las paradas más cercanas a donde se subirá y bajará del autobús.
- Seleccione el horario (Entre semana, sábado, domingo) de cuando viajará. A lo largo de la parte superior del horario, localice la parada o el punto más cercano a la parada en la que se subirá al autobús. Siga esa columna hacia abajo hasta la hora en la que desee salir.
- Utilice el mismo método para localizar las horas en que el autobús está programado para llegar a la parada en donde desea bajarse del autobús.
- Si la parada del autobús no está listada use la hora que se muestra en la parada anterior como la hora de espera en la parada.
- El final de la ruta o la última parada del autobús aparece en letras MAYÚSCULAS en el horario.

Washington
Metropolitan Area
Transit Authority

A District of Columbia,
Maryland and Virginia
Transit Partnership

English-Español Effective 5-21-23

metroway

Metroway - Potomac Yard Line

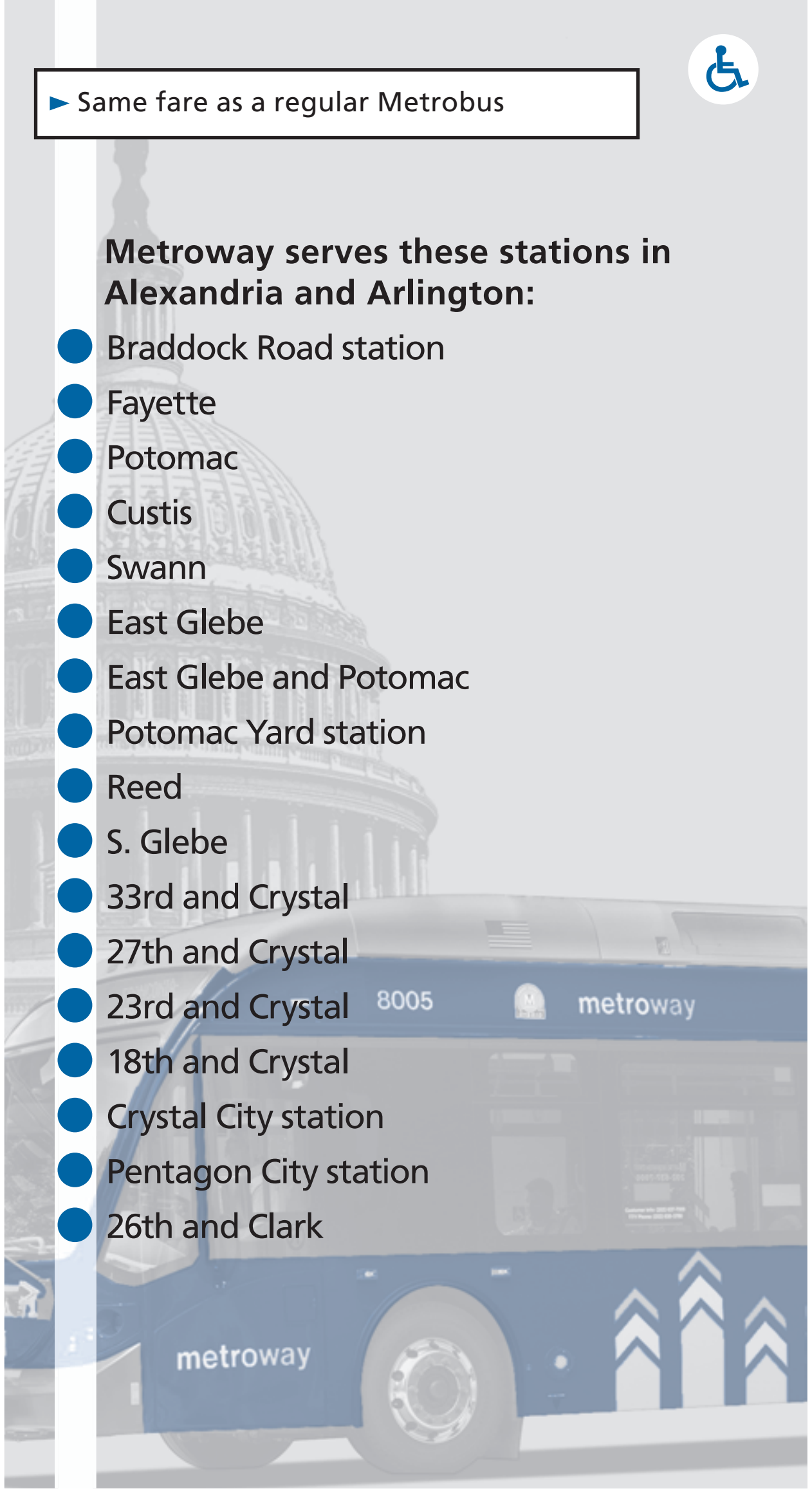

► Same fare as a regular Metrobus

Metroway serves these stations in Alexandria and Arlington:

- Braddock Road station
- Fayette
- Potomac
- Custis
- Swann
- East Glebe
- East Glebe and Potomac
- Potomac Yard station
- Reed
- S. Glebe
- 33rd and Crystal
- 27th and Crystal
- 23rd and Crystal
- 18th and Crystal
- Crystal City station
- Pentagon City station
- 26th and Clark

www.wmata.com
Information Anytime 202-637-7000 TTY 202-962-2033

metro

metroway

Metroway - Potomac Yard Line

Effective Sunday, May 21, 2023

A partir del domingo, 21 de mayo de 2023

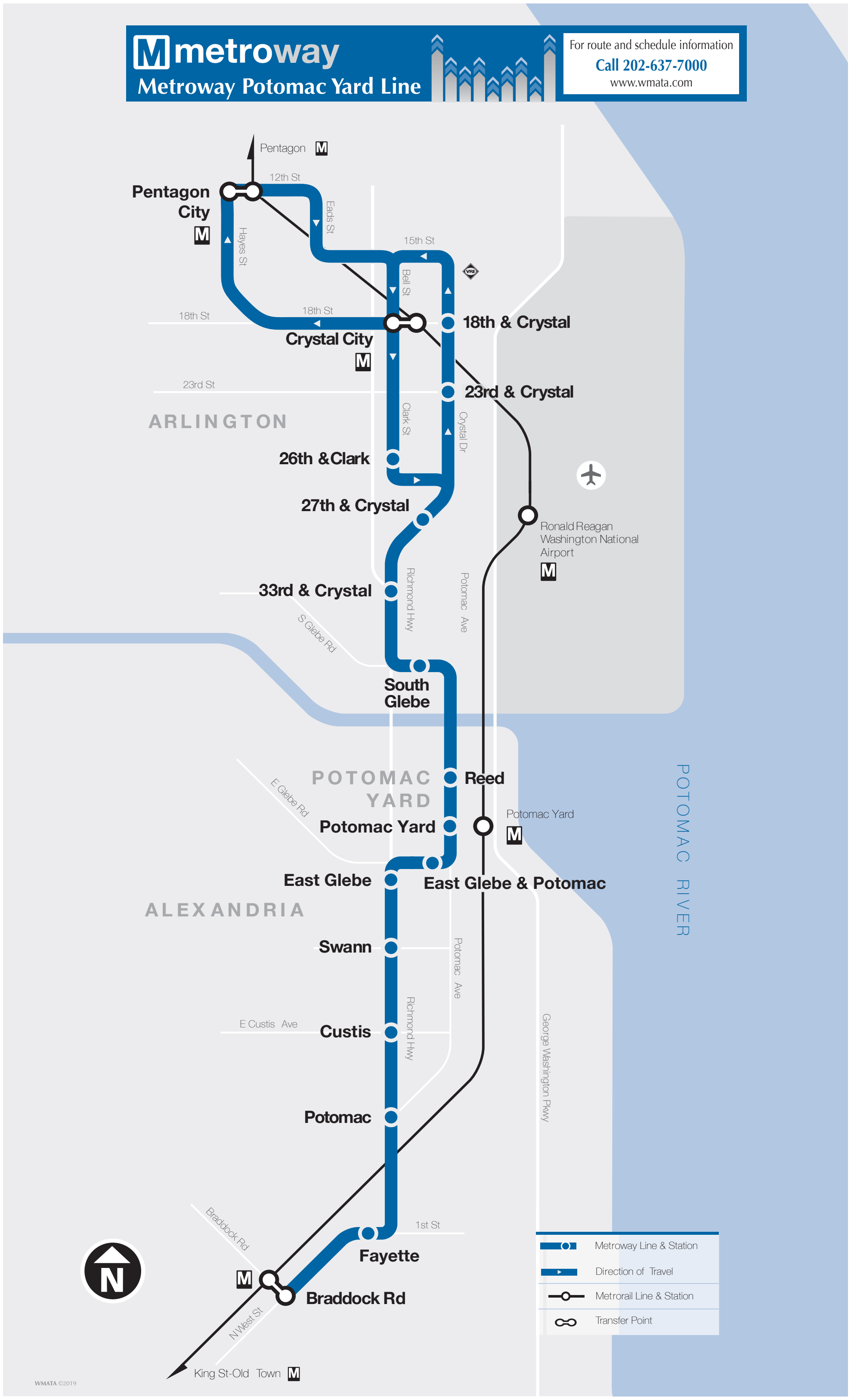
metroway
Metroway Potomac Yard Line
For route and schedule information
Call 202-637-7000
www.wmata.com
Pentagon M
12th St
Pentagon City M
Eads St
Hayes St
15th St
Bell St
VRE
18th St
18th St
18th & Crystal
Crystal City M
23rd St
23rd & Crystal
ARLINGTON
Clark St
Crystal Dr
26th & Clark
27th & Crystal
Ronald Reagan Washington National Airport M
33rd & Crystal
Richmond Hwy
Potomac Ave
S Glebe Rd
South Glebe
POTOMAC YARD
Reed
E Glebe Rd
Potomac Yard
Potomac Yard M
East Glebe
East Glebe & Potomac
ALEXANDRIA
POTOMAC RIVER
Swann
Potomac Ave
E Custis Ave
Custis
Richmond Hwy
George Washington Pkwy
Potomac
Braddock Rd
1st St
Fayette
N
M
Braddock Rd
N West St
King St-Old Town M
Metroway Line & Station
Direction of Travel
Metrorail Line & Station
Transfer Point
WMATA ©2019

Effective Sunday, May 21, 2023
A partir del domingo, 21 de mayo de 2023

metroway

Designated Stops

Metroway Designated Stops Southbound:

- Pentagon City station
- Crystal City station
- 26th and Clark
- 27th and Crystal
- 33rd and Crystal
- South Glebe
- Reed
- Potomac Yard station
- East Glebe & Potomac
- East Glebe
- Swann
- Custis
- Potomac
- Fayette
- Braddock Road station

Metroway Designated Stops Northbound:

- Braddock Road station
- Fayette
- Potomac
- Custis
- Swann
- East Glebe
- East Glebe & Potomac
- Potomac Yard station
- Reed
- South Glebe
- 33rd and Crystal
- 27th and Crystal
- 23rd and Crystal
- 18th and Crystal
- Crystal City station
- Pentagon City station

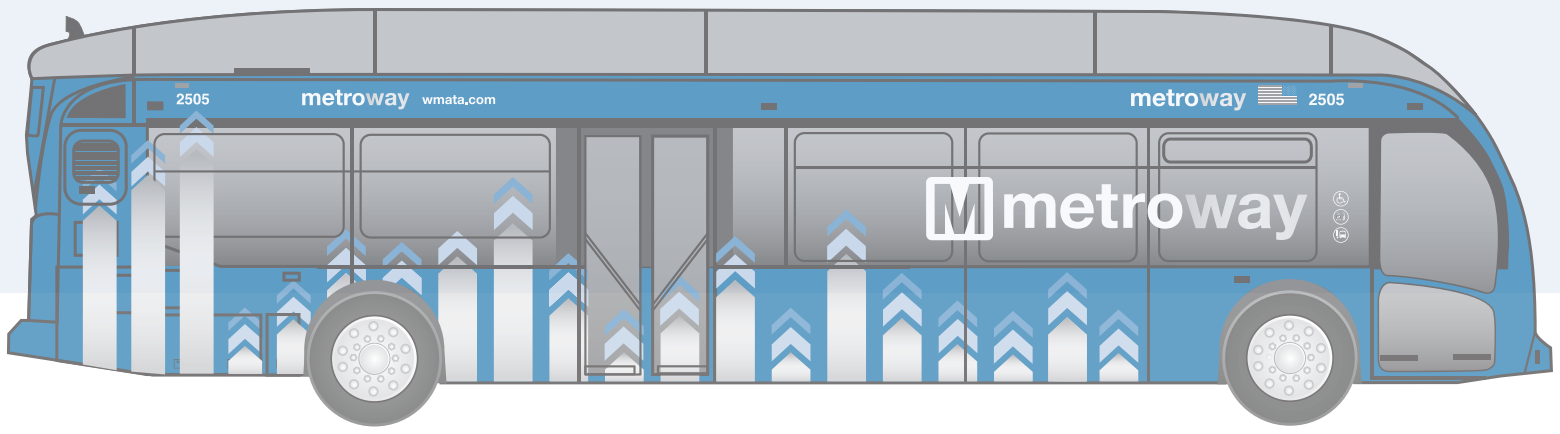

metroway

Metroway - Potomac Yard Line

Effective Sunday, May 21, 2023

A partir del domingo, 21 de mayo de 2023

Southbound to Braddock Road station

Monday thru Friday - De Lunes a viernes

Route Number	Pentagon City M	Crystal City M	South Glebe	Reed (Potomac Yard)	BRADDOCK ROAD M
AM Service — Servicio matutino					
MW1	5:35	5:41	5:47	5:49	5:59
MW1	5:55	6:01	6:07	6:09	6:19
MW1	6:15	6:21	6:27	6:29	6:39
MW1	6:35	6:41	6:47	6:49	6:59
MW1	7:00	7:06	7:12	7:14	7:24
MW1	7:12	7:18	7:24	7:26	7:36
MW1	7:24	7:30	7:36	7:38	7:48
MW1	7:36	7:42	7:48	7:50	8:00
MW1	7:48	7:54	8:00	8:02	8:12
MW1	8:00	8:07	8:14	8:16	8:26
MW1	8:12	8:19	8:26	8:28	8:38
MW1	8:24	8:31	8:38	8:40	8:50
MW1	8:36	8:43	8:50	8:52	9:02
MW1	8:48	8:55	9:02	9:04	9:14
MW1	9:00	9:07	9:14	9:16	9:26
MW1	9:12	9:19	9:26	9:28	9:38
MW1	9:24	9:29	9:36	9:38	9:48
MW1	9:36	9:41	9:48	9:50	10:00
MW1	9:48	9:53	10:00	10:02	10:12
MW1	10:00	10:05	10:12	10:14	10:24
MW1	10:12	10:17	10:24	10:26	10:36
MW1	10:24	10:29	10:36	10:38	10:48
MW1	10:36	10:41	10:48	10:50	11:00
MW1	10:48	10:53	11:00	11:02	11:12
MW1	11:00	11:05	11:12	11:14	11:24
MW1	11:12	11:17	11:24	11:26	11:36
MW1	11:24	11:29	11:36	11:38	11:48
MW1	11:36	11:41	11:48	11:50	12:00
MW1	11:48	11:53	12:00	12:02	12:12

Southbound to Braddock Road station

Monday thru Friday - De Lunes a viernes

Route Number	Pentagon City M	Crystal City M	South Glebe	Reed (Potomac Yard)	BRADDOCK ROAD M
PM Service — Servicio vespertino					
MW1	12:00	12:05	12:12	12:14	12:24
MW1	12:12	12:17	12:24	12:26	12:36
MW1	12:24	12:29	12:36	12:38	12:48
MW1	12:36	12:41	12:48	12:50	1:00
MW1	12:48	12:53	1:00	1:02	1:12
MW1	1:00	1:05	1:12	1:14	1:24
MW1	1:12	1:17	1:24	1:26	1:36
MW1	1:24	1:29	1:36	1:38	1:48
MW1	1:36	1:41	1:48	1:50	2:00
MW1	1:48	1:53	2:00	2:02	2:12
MW1	2:00	2:05	2:12	2:14	2:24
MW1	2:12	2:17	2:24	2:26	2:36
MW1	2:24	2:29	2:36	2:38	2:48
MW1	2:36	2:41	2:48	2:50	3:00
MW1	2:48	2:53	3:00	3:02	3:12
MW1	3:00	3:06	3:13	3:15	3:25
MW1	3:12	3:18	3:25	3:27	3:37
MW1	3:24	3:30	3:37	3:39	3:49
MW1	3:36	3:42	3:49	3:51	4:01
MW1	3:48	3:54	4:01	4:03	4:13
MW1	4:00	4:06	4:13	4:15	4:25
MW1	4:12	4:18	4:25	4:27	4:37
MW1	4:24	4:30	4:37	4:39	4:49
MW1	4:36	4:42	4:49	4:51	5:01
MW1	4:48	4:54	5:01	5:03	5:13
MW1	5:00	5:06	5:13	5:15	5:25
MW1	5:12	5:18	5:25	5:27	5:37
MW1	5:24	5:30	5:37	5:39	5:49
MW1	5:36	5:42	5:49	5:51	6:01
MW1	5:48	5:54	6:01	6:03	6:13
MW1	6:00	6:06	6:13	6:15	6:25
MW1	6:12	6:18	6:25	6:27	6:37
MW1	6:24	6:30	6:37	6:39	6:49
MW1	6:36	6:42	6:49	6:51	7:01
MW1	6:48	6:53	7:00	7:02	7:12
MW1	7:00	7:05	7:12	7:14	7:24
MW1	7:12	7:17	7:24	7:26	7:36
MW1	7:24	7:29	7:36	7:38	7:48
MW1	7:36	7:41	7:48	7:50	8:00
MW1	7:48	7:53	8:00	8:02	8:12
MW1	8:00	8:05	8:12	8:14	8:24
MW1	8:12	8:17	8:24	8:26	8:36
MW1	8:24	8:29	8:36	8:38	8:48
MW1	8:36	8:41	8:48	8:50	9:00
MW1	8:48	8:53	9:00	9:02	9:12
MW1	9:00	9:05	9:12	9:14	9:24
MW1	9:12	9:17	9:24	9:26	9:36
MW1	9:24	9:29	9:36	9:38	9:48
MW1	9:36	9:41	9:48	9:50	10:00
MW1	9:48	9:53	10:00	10:02	10:12
MW1	10:00	10:05	10:12	10:14	10:24

metroway

Metroway - Potomac Yard Line

Effective Sunday, May 21, 2023

A partir del domingo, 21 de mayo de 2023

Northbound to Pentagon City station

Monday thru Friday - De Lunes a viernes

Route Number	Braddock Road M	Reed (Potomac Yard)	South Glebe	Crystal City M	PENTAGON CITY M
AM Service — Servicio matutino					
MW1	5:30	5:40	5:42	5:47	5:52
MW1	5:50	6:00	6:02	6:07	6:12
MW1	6:10	6:20	6:22	6:27	6:32
MW1	6:30	6:40	6:42	6:47	6:52
MW1	6:50	7:00	7:02	7:07	7:12
MW1	7:10	7:20	7:23	7:30	7:35
MW1	7:22	7:32	7:35	7:42	7:47
MW1	7:34	7:44	7:47	7:54	7:59
MW1	7:46	7:56	7:59	8:07	8:12
MW1	7:58	8:08	8:11	8:19	8:24
MW1	8:10	8:20	8:23	8:31	8:36
MW1	8:22	8:32	8:35	8:43	8:48
MW1	8:34	8:44	8:47	8:55	9:00
MW1	8:46	8:56	8:59	9:07	9:12
MW1	8:58	9:08	9:11	9:19	9:24
MW1	9:10	9:20	9:23	9:31	9:36
MW1	9:22	9:31	9:33	9:39	9:44
MW1	9:34	9:43	9:45	9:51	9:56
MW1	9:46	9:55	9:57	10:03	10:08
MW1	9:58	10:07	10:09	10:15	10:20
MW1	10:10	10:19	10:21	10:27	10:32
MW1	10:22	10:31	10:33	10:39	10:44
MW1	10:34	10:43	10:45	10:51	10:56
MW1	10:46	10:55	10:57	11:03	11:08
MW1	10:58	11:07	11:09	11:15	11:20
MW1	11:10	11:19	11:21	11:27	11:32
MW1	11:22	11:31	11:33	11:39	11:44
MW1	11:34	11:43	11:45	11:51	11:56
MW1	11:46	11:55	11:57	12:03	12:08
MW1	11:58	12:07	12:09	12:15	12:20

Northbound to Pentagon City station

Monday thru Friday - De Lunes a viernes

Route Number	Braddock Road M	Reed (Potomac Yard)	South Glebe	Crystal City M	PENTAGON CITY M
PM Service — Servicio vespertino					
MW1	12:10	12:19	12:21	12:27	12:32
MW1	12:22	12:31	12:33	12:39	12:44
MW1	12:34	12:43	12:45	12:51	12:56
MW1	12:46	12:55	12:57	1:03	1:08
MW1	12:58	1:07	1:09	1:15	1:20
MW1	1:10	1:19	1:21	1:27	1:32
MW1	1:22	1:31	1:33	1:39	1:44
MW1	1:34	1:43	1:45	1:51	1:56
MW1	1:46	1:55	1:57	2:03	2:08
MW1	1:58	2:07	2:09	2:15	2:20
MW1	2:10	2:19	2:21	2:27	2:32
MW1	2:22	2:31	2:33	2:39	2:44
MW1	2:34	2:43	2:45	2:51	2:56
MW1	2:46	2:56	2:58	3:05	3:10
MW1	2:58	3:08	3:10	3:17	3:22
MW1	3:10	3:20	3:22	3:29	3:34
MW1	3:22	3:32	3:34	3:41	3:46
MW1	3:34	3:44	3:46	3:53	3:58
MW1	3:46	3:57	3:59	4:06	4:12
MW1	3:58	4:09	4:11	4:18	4:24
MW1	4:10	4:21	4:23	4:30	4:36
MW1	4:22	4:33	4:35	4:42	4:48
MW1	4:34	4:45	4:47	4:54	5:00
MW1	4:46	4:57	4:59	5:06	5:12
MW1	4:58	5:09	5:11	5:18	5:24
MW1	5:10	5:21	5:23	5:30	5:36
MW1	5:22	5:33	5:35	5:42	5:48
MW1	5:34	5:45	5:47	5:54	6:00
MW1	5:46	5:57	5:59	6:06	6:12
MW1	5:58	6:09	6:11	6:18	6:24
MW1	6:10	6:21	6:23	6:30	6:36
MW1	6:22	6:33	6:35	6:42	6:48
MW1	6:34	6:45	6:47	6:54	7:00
MW1	6:46	6:57	6:59	7:06	7:12
MW1	6:58	7:08	7:10	7:16	7:22
MW1	7:10	7:20	7:22	7:28	7:34
MW1	7:22	7:32	7:34	7:40	7:46
MW1	7:34	7:44	7:46	7:52	7:58
MW1	7:46	7:56	7:58	8:04	8:10
MW1	7:58	8:08	8:10	8:16	8:22
MW1	8:10	8:20	8:22	8:28	8:34
MW1	8:22	8:32	8:34	8:40	8:46
MW1	8:34	8:44	8:46	8:52	8:58
MW1	8:46	8:56	8:58	9:04	9:10
MW1	9:00	9:10	9:12	9:18	9:24
MW1	9:20	9:30	9:32	9:38	9:44
MW1	9:40	9:50	9:52	9:58	10:04
MW1	10:00	10:10	10:12	10:18	10:24

metroway

Metroway - Potomac Yard Line

Effective Sunday, May 21, 2023

A partir del domingo, 21 de mayo de 2023

Southbound to Braddock Road station

Saturday — Sábados

Route Number	Pentagon City	Crystal City	South Glebe	Reed (Potomac Yard)	BRADDOCK ROAD
AM Service — Servicio matutino					
MW1	6:30	6:36	6:41	6:43	6:51
MW1	6:57	7:03	7:08	7:10	7:18
MW1	7:17	7:23	7:28	7:30	7:38
MW1	7:37	7:43	7:48	7:50	7:58
MW1	7:57	8:03	8:08	8:10	8:18
MW1	8:17	8:23	8:28	8:30	8:38
MW1	8:37	8:44	8:50	8:52	9:01
MW1	8:57	9:04	9:10	9:12	9:21
MW1	9:17	9:24	9:30	9:32	9:41
MW1	9:37	9:44	9:50	9:52	10:01
MW1	9:57	10:04	10:10	10:12	10:21
MW1	10:17	10:24	10:30	10:32	10:41
MW1	10:37	10:44	10:50	10:52	11:01
MW1	10:57	11:04	11:10	11:12	11:21
MW1	11:17	11:24	11:30	11:32	11:41
MW1	11:37	11:44	11:50	11:52	12:01
MW1	11:57	12:04	12:10	12:12	12:21
PM Service — Servicio vespertino					
MW1	12:17	12:24	12:30	12:32	12:41
MW1	12:37	12:44	12:51	12:53	1:03
MW1	12:57	1:04	1:11	1:13	1:23
MW1	1:17	1:24	1:31	1:33	1:43
MW1	1:37	1:44	1:51	1:53	2:03
MW1	1:57	2:04	2:11	2:13	2:23
MW1	2:17	2:24	2:31	2:33	2:43
MW1	2:37	2:44	2:51	2:53	3:03
MW1	2:57	3:04	3:11	3:13	3:23
MW1	3:17	3:24	3:31	3:33	3:43
MW1	3:37	3:44	3:51	3:53	4:03
MW1	3:57	4:04	4:11	4:13	4:23
MW1	4:17	4:24	4:31	4:33	4:43
MW1	4:37	4:44	4:51	4:53	5:03
MW1	4:57	5:04	5:11	5:13	5:23
MW1	5:17	5:24	5:31	5:33	5:43
MW1	5:37	5:44	5:51	5:53	6:03
MW1	5:57	6:04	6:11	6:13	6:23
MW1	6:17	6:24	6:31	6:33	6:43
MW1	6:37	6:44	6:51	6:53	7:03
MW1	6:57	7:04	7:11	7:13	7:23
MW1	7:17	7:23	7:31	7:33	7:43
MW1	7:37	7:43	7:51	7:53	8:03
MW1	7:57	8:03	8:11	8:13	8:23
MW1	8:17	8:23	8:31	8:33	8:43
MW1	8:37	8:43	8:51	8:53	9:03
MW1	8:57	9:03	9:11	9:13	9:23
MW1	9:17	9:23	9:31	9:33	9:43
MW1	9:37	9:43	9:51	9:53	10:03
MW1	9:57	10:03	10:11	10:13	10:23
MW1	10:17	10:23	10:31	10:33	10:43
MW1	10:37	10:43	10:51	10:53	11:03

Northbound to Pentagon City station

Saturday — Sábados

Route Number	Braddock Road	Reed (Potomac Yard)	South Glebe	Crystal City	PENTAGON CITY
AM Service — Servicio matutino					
MW1	6:30	6:39	6:41	6:47	6:51
MW1	6:50	6:59	7:01	7:07	7:11
MW1	7:10	7:19	7:21	7:27	7:31
MW1	7:30	7:39	7:41	7:47	7:51
MW1	7:50	7:59	8:01	8:07	8:11
MW1	8:10	8:19	8:21	8:27	8:31
MW1	8:30	8:39	8:41	8:47	8:51
MW1	8:50	8:59	9:01	9:07	9:11
MW1	9:10	9:19	9:21	9:27	9:31
MW1	9:30	9:39	9:41	9:47	9:51
MW1	9:50	9:59	10:01	10:07	10:11
MW1	10:10	10:19	10:21	10:27	10:31
MW1	10:30	10:39	10:41	10:47	10:51
MW1	10:50	10:59	11:01	11:07	11:11
MW1	11:10	11:20	11:22	11:29	11:33
MW1	11:30	11:40	11:42	11:49	11:53
MW1	11:50	12:00	12:02	12:09	12:13
PM Service — Servicio vespertino					
MW1	12:10	12:20	12:22	12:29	12:33
MW1	12:30	12:40	12:42	12:49	12:53
MW1	12:50	1:00	1:02	1:09	1:13
MW1	1:10	1:20	1:22	1:29	1:33
MW1	1:30	1:40	1:42	1:49	1:53
MW1	1:50	2:00	2:02	2:09	2:13
MW1	2:10	2:20	2:22	2:29	2:33
MW1	2:30	2:40	2:42	2:49	2:53
MW1	2:50	3:00	3:02	3:09	3:13
MW1	3:10	3:20	3:22	3:29	3:33
MW1	3:30	3:40	3:42	3:49	3:53
MW1	3:50	4:00	4:02	4:09	4:13
MW1	4:10	4:20	4:22	4:29	4:33
MW1	4:30	4:40	4:42	4:49	4:53
MW1	4:50	4:59	5:01	5:07	5:11
MW1	5:10	5:19	5:21	5:27	5:31
MW1	5:30	5:39	5:41	5:47	5:51
MW1	5:50	5:59	6:01	6:07	6:11
MW1	6:10	6:19	6:21	6:27	6:31
MW1	6:30	6:39	6:41	6:47	6:51
MW1	6:50	6:59	7:01	7:07	7:11
MW1	7:10	7:19	7:21	7:27	7:31
MW1	7:30	7:39	7:41	7:47	7:51
MW1	7:50	7:59	8:01	8:07	8:11
MW1	8:10	8:19	8:21	8:27	8:31
MW1	8:30	8:39	8:41	8:47	8:51
MW1	8:50	8:59	9:01	9:07	9:11
MW1	9:10	9:19	9:21	9:27	9:31
MW1	9:30	9:39	9:41	9:47	9:51
MW1	9:50	9:59	10:01	10:07	10:11
MW1	10:10	10:19	10:21	10:27	10:31
MW1	10:30	10:39	10:41	10:47	10:51

On five Federal holidays, Juneteenth, Columbus Day, Veterans' Day, Martin Luther King, Jr. Day, and Presidents' Day, the Saturday schedule will be in effect.

Metrobus proveerá servicio con horario de sábado durante los cinco días festivos de Juneteenth, Columbus Day, Veterans Day, Martin Luther King Jr. Day, y Presidents' Day.

metroway

Metroway - Potomac Yard Line

Effective Sunday, May 21, 2023

A partir del domingo, 21 de mayo de 2023

Southbound to Braddock Road station

Sunday — Domingos

Route Number	Pentagon City	Crystal City	South Glebe	Reed (Potomac Yard)	BRADDOCK ROAD
AM Service — Servicio matutino					
MW1	7:30	7:36	7:42	7:44	7:53
MW1	7:57	8:03	8:09	8:11	8:20
MW1	8:17	8:23	8:29	8:31	8:40
MW1	8:37	8:43	8:49	8:51	9:00
MW1	8:57	9:03	9:09	9:11	9:20
MW1	9:17	9:23	9:29	9:31	9:40
MW1	9:37	9:43	9:49	9:51	10:00
MW1	9:57	10:03	10:09	10:11	10:20
MW1	10:17	10:23	10:29	10:31	10:40
MW1	10:37	10:43	10:49	10:51	11:00
MW1	10:57	11:03	11:09	11:11	11:20
MW1	11:17	11:23	11:29	11:31	11:40
MW1	11:37	11:43	11:49	11:51	12:00
MW1	11:57	12:04	12:10	12:12	12:21
PM Service — Servicio vespertino					
MW1	12:17	12:24	12:30	12:32	12:41
MW1	12:37	12:44	12:50	12:52	1:01
MW1	12:57	1:04	1:10	1:12	1:21
MW1	1:17	1:24	1:30	1:32	1:41
MW1	1:37	1:44	1:50	1:52	2:01
MW1	1:57	2:04	2:10	2:12	2:21
MW1	2:17	2:23	2:30	2:32	2:42
MW1	2:37	2:43	2:50	2:52	3:02
MW1	2:57	3:03	3:10	3:12	3:22
MW1	3:17	3:23	3:30	3:32	3:42
MW1	3:37	3:43	3:50	3:52	4:02
MW1	3:57	4:03	4:10	4:12	4:22
MW1	4:17	4:23	4:30	4:32	4:42
MW1	4:37	4:43	4:50	4:52	5:02
MW1	4:57	5:03	5:10	5:12	5:22
MW1	5:17	5:23	5:30	5:32	5:42
MW1	5:37	5:43	5:50	5:52	6:02
MW1	5:57	6:03	6:10	6:12	6:22
MW1	6:17	6:23	6:30	6:32	6:42
MW1	6:37	6:43	6:50	6:52	7:02
MW1	6:57	7:03	7:10	7:12	7:22
MW1	7:17	7:23	7:30	7:32	7:42
MW1	7:37	7:43	7:50	7:52	8:02
MW1	7:57	8:03	8:10	8:12	8:22
MW1	8:17	8:23	8:30	8:32	8:42
MW1	8:37	8:43	8:50	8:52	9:02
MW1	8:57	9:03	9:10	9:12	9:22
MW1	9:17	9:23	9:30	9:32	9:42
MW1	9:37	9:43	9:50	9:52	10:02
MW1	10:00	10:06	10:12	10:15	10:25

Northbound to Pentagon City station

Sunday — Domingos

Route Number	Braddock Road	Reed (Potomac Yard)	South Glebe	Crystal City	PENTAGON CITY
AM Service — Servicio matutino					
MW1	7:30	7:38	7:40	7:47	7:51
MW1	7:50	7:58	8:00	8:07	8:11
MW1	8:10	8:18	8:20	8:27	8:31
MW1	8:30	8:38	8:40	8:47	8:51
MW1	8:50	8:58	9:00	9:07	9:11
MW1	9:10	9:18	9:20	9:27	9:31
MW1	9:30	9:38	9:40	9:47	9:51
MW1	9:50	9:58	10:00	10:07	10:11
MW1	10:10	10:19	10:21	10:29	10:33
MW1	10:30	10:39	10:41	10:49	10:53
MW1	10:50	10:59	11:01	11:09	11:13
MW1	11:10	11:19	11:21	11:29	11:33
MW1	11:30	11:39	11:41	11:49	11:53
MW1	11:50	11:59	12:01	12:09	12:13
PM Service — Servicio vespertino					
MW1	12:10	12:19	12:21	12:29	12:33
MW1	12:30	12:39	12:41	12:49	12:53
MW1	12:50	12:59	1:01	1:09	1:13
MW1	1:10	1:19	1:21	1:29	1:33
MW1	1:30	1:39	1:41	1:49	1:53
MW1	1:50	1:59	2:01	2:09	2:13
MW1	2:10	2:19	2:21	2:29	2:33
MW1	2:30	2:40	2:42	2:50	2:54
MW1	2:50	3:00	3:02	3:10	3:14
MW1	3:10	3:20	3:22	3:30	3:34
MW1	3:30	3:40	3:42	3:50	3:54
MW1	3:50	4:00	4:02	4:10	4:14
MW1	4:10	4:20	4:22	4:30	4:34
MW1	4:30	4:40	4:42	4:50	4:54
MW1	4:50	5:00	5:02	5:10	5:14
MW1	5:10	5:20	5:22	5:30	5:34
MW1	5:30	5:40	5:42	5:50	5:54
MW1	5:50	6:00	6:02	6:10	6:14
MW1	6:10	6:20	6:22	6:30	6:34
MW1	6:30	6:40	6:42	6:50	6:54
MW1	6:50	7:00	7:02	7:10	7:14
MW1	7:10	7:20	7:22	7:30	7:34
MW1	7:30	7:40	7:42	7:50	7:54
MW1	7:50	8:00	8:02	8:10	8:14
MW1	8:10	8:20	8:22	8:30	8:34
MW1	8:30	8:40	8:42	8:50	8:54
MW1	8:50	9:00	9:02	9:10	9:14
MW1	9:10	9:20	9:22	9:30	9:34
MW1	9:30	9:40	9:42	9:50	9:54
MW1	10:00	10:10	10:12	10:20	10:24

How to use this timetable

- Use the map to find the stops closest to where you will get on and off the bus.
- Select the schedule (Weekday, Saturday, Sunday) for when you will travel. Along the top of the schedule, find the stop at or nearest the point where you will get on the bus. Follow that column down to the time you want to leave.
- Use the same method to find the times the bus is scheduled to arrive at the stop where you will get off the bus.
- If the bus stop is not listed, use the time shown for the bus stop before it as the time to wait at the stop.
- The end-of-the-line or last stop is listed in ALL CAPS on the schedule.

Cómo Usar este Horario

- Use este mapa para localizar las paradas más cercanas a donde se subirá y bajará del autobús.
- Seleccione el horario (Entre semana, sábado, domingo) de cuando viajará. A lo largo de la parte superior del horario, localice la parada o el punto más cercano a la parada en la que se subirá al autobús. Siga esa columna hacia abajo hasta la hora en la que desee salir.
- Utilice el mismo método para localizar las horas en que el autobús está programado para llegar a la parada en donde desea bajarse del autobús.
- Si la parada del autobús no está listada use la hora que se muestra en la parada anterior como la hora de espera en la parada.
- El final de la ruta o la última parada del autobús aparece en letras MAYÚSCULAS en el horario.

Washington
Metropolitan Area
Transit Authority

A District of Columbia,
Maryland and Virginia
Transit Partnership

English-Español Effective 3-14-21

NH2

National Harbor-Alexandria Line

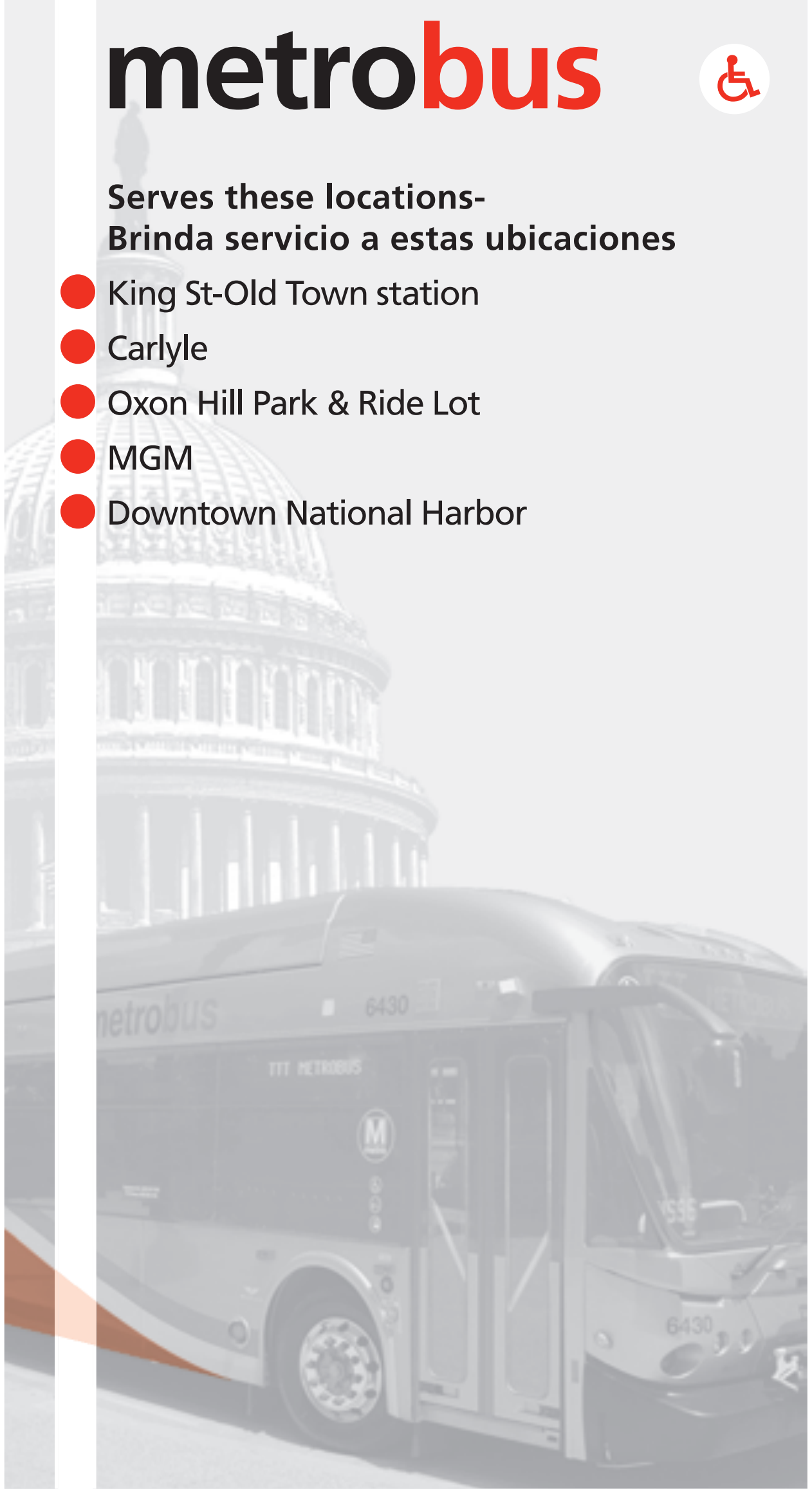

metrobus

Serves these locations-
Brinda servicio a estas ubicaciones

- King St-Old Town station
- Carlyle
- Oxon Hill Park & Ride Lot
- MGM
- Downtown National Harbor

www.wmata.com
Information Anytime 202-637-7000 TTY 202-962-2033

NH2

National Harbor-Alexandria Line

Effective Sunday, March 14, 2021

A partir del domingo, 14 de marzo de 2021

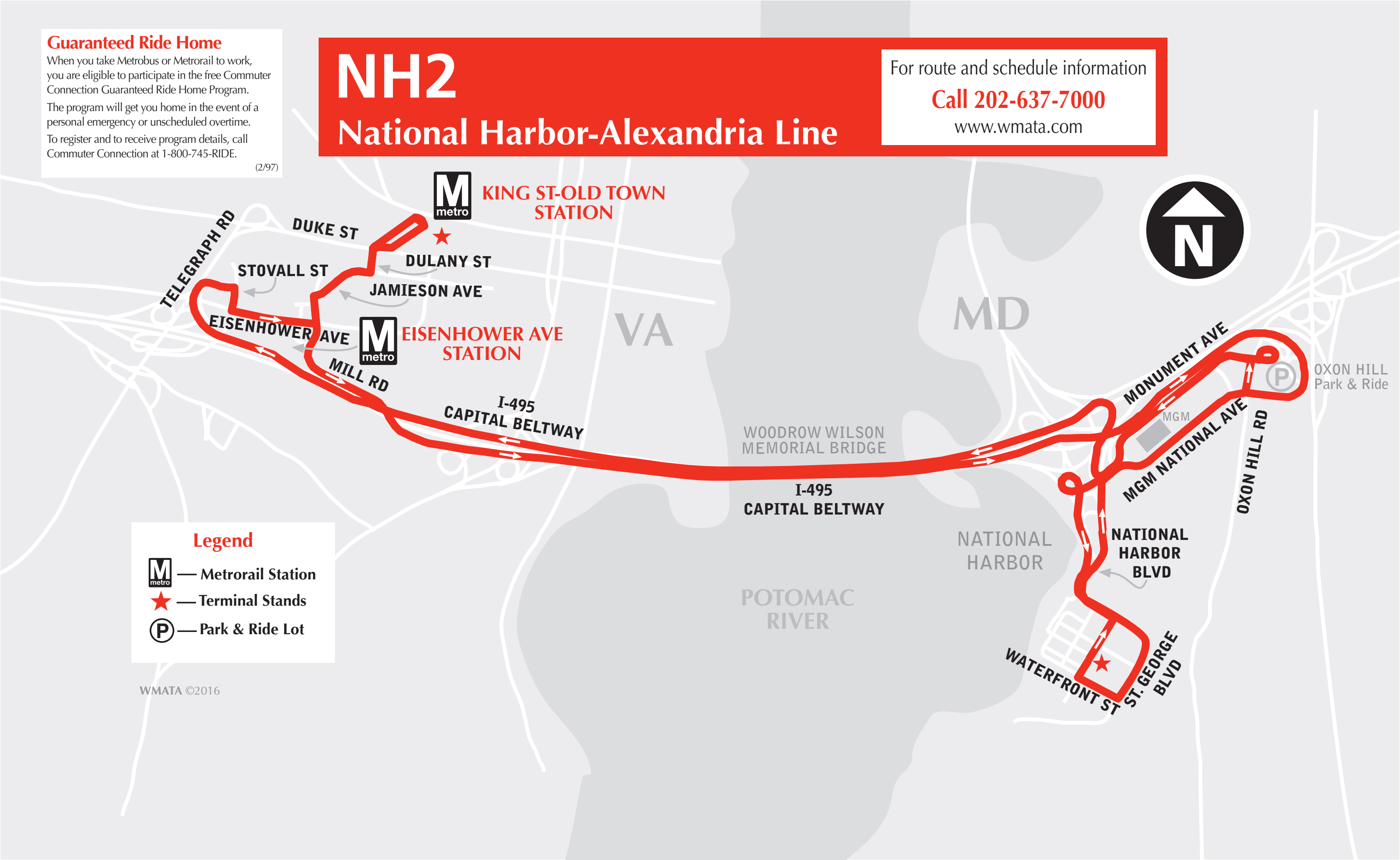

NH2

National Harbor-Alexandria Line

For route and schedule information

Call 202-637-7000

www.wmata.com

Guaranteed Ride Home

When you take Metrobus or Metrorail to work, you are eligible to participate in the free Commuter Connection Guaranteed Ride Home Program.

The program will get you home in the event of a personal emergency or unscheduled overtime.

To register and to receive program details, call Commuter Connection at 1-800-745-RIDE.

(2/97)

Legend

M metro — Metrorail Station

★ — Terminal Stands

Ⓟ — Park & Ride Lot

WMATA ©2016

KING ST-OLD TOWN STATION
DUKE ST
TELEGRAPH RD
STOVALL ST
DULANY ST
JAMIESON AVE
EISENHOWER AVE
EISENHOWER AVE STATION
MILL RD
I-495 CAPITAL BELTWAY
VA
MD
WOODROW WILSON MEMORIAL BRIDGE
I-495 CAPITAL BELTWAY
POTOMAC RIVER
NATIONAL HARBOR
MONUMENT AVE
MGM
MGM NATIONAL AVE
OXON HILL RD
OXON HILL Park & Ride
NATIONAL HARBOR BLVD
WATERFRONT ST
ST. GEORGE BLVD
N

NH2

National Harbor-Alexandria Line

Effective Sunday, March 14, 2021

A partir del domingo, 14 de marzo de 2021

Westbound to King St-Old Town

Monday thru Friday – De Lunes a viernes

Route Number	St. George Blvd. & Waterfront St. (National Harbor)	Oxon Hill Park & Ride Lot	KING ST-OLD TOWN
AM Service — Servicio matutino			
NH2	5:05	5:11	5:27
NH2	5:35	5:41	5:57
NH2	6:05	6:11	6:27
NH2	6:35	6:41	6:57
NH2	7:05	7:11	7:31
NH2	7:35	7:41	8:01
NH2	8:05	8:11	8:31
NH2	8:35	8:41	9:01
NH2	9:05	9:11	9:31
NH2	9:35	9:41	9:57
NH2	10:05	10:11	10:27
NH2	10:35	10:41	10:57
NH2	11:05	11:11	11:27
NH2	11:35	11:41	11:57
PM Service — Servicio vespertino			
NH2	12:05	12:11	12:27
NH2	12:35	12:41	12:57
NH2	1:05	1:11	1:27
NH2	1:35	1:41	1:57
NH2	2:05	2:12	2:30
NH2	2:35	2:42	3:00
NH2	3:05	3:12	3:30
NH2	3:35	3:42	4:00
NH2	4:05	4:12	4:30
NH2	4:35	4:42	5:00
NH2	5:05	5:12	5:30
NH2	5:35	5:42	6:00
NH2	6:05	6:12	6:30
NH2	6:35	6:41	6:57
NH2	7:05	7:11	7:27
NH2	7:35	7:41	7:57
NH2	8:05	8:11	8:27
NH2	8:35	8:41	8:57
NH2	9:05	9:11	9:27
NH2	9:35	9:41	9:57
NH2	10:05	10:11	10:27
NH2	10:35	10:41	10:57
NH2	11:05	11:11	11:27
NH2	11:35	11:41	11:57

Eastbound to National Harbor

Monday thru Friday – De Lunes a viernes

Route Number	King St-Old Town	Oxon Hill Park & Ride Lot	St. George Blvd. & Waterfront St. (NATIONAL HARBOR)
AM Service — Servicio matutino			
NH2	6:05	6:19	6:25
NH2	6:35	6:49	6:55
NH2	7:05	7:19	7:25
NH2	7:35	7:49	7:55
NH2	8:05	8:19	8:25
NH2	8:35	8:49	8:55
NH2	9:05	9:19	9:25
NH2	9:35	9:49	9:55
NH2	10:05	10:19	10:25
NH2	10:35	10:49	10:55
NH2	11:05	11:19	11:25
NH2	11:35	11:49	11:55
PM Service — Servicio vespertino			
NH2	12:05	12:19	12:25
NH2	12:35	12:49	12:55
NH2	1:05	1:19	1:25
NH2	1:35	1:49	1:55
NH2	2:05	2:19	2:25
NH2	2:35	2:51	2:57
NH2	3:05	3:21	3:27
NH2	3:35	3:51	3:57
NH2	4:05	4:21	4:27
NH2	4:35	4:51	4:57
NH2	5:05	5:21	5:27
NH2	5:35	5:51	5:57
NH2	6:05	6:21	6:27
NH2	6:35	6:51	6:57
NH2	7:05	7:19	7:25
NH2	7:35	7:49	7:55
NH2	8:05	8:19	8:25
NH2	8:35	8:49	8:55
NH2	9:05	9:19	9:25
NH2	9:35	9:49	9:55
NH2	10:05	10:19	10:25
NH2	10:35	10:49	10:55
NH2	11:05	11:19	11:25
NH2	11:35	11:49	11:55

On five Federal holidays, Juneteenth, Columbus Day, Veterans' Day, Martin Luther King, Jr. Day, and Presidents' Day, the Saturday schedule will be in effect.

Metrobus proveerá servicio con horario de sábado durante los cinco días festivos de Juneteenth, Columbus Day, Veterans Day, Martin Luther King Jr. Day, y Presidents' Day.

NH2

National Harbor-Alexandria Line

Effective Sunday, March 14, 2021

A partir del domingo, 14 de marzo de 2021

Westbound to King St-Old Town

Saturday — Sábados

Route Number	St. George Blvd. & Waterfront St. (National Harbor)	Oxon Hill Park & Ride Lot	KING ST-OLD TOWN M
AM Service — Servicio matutino			
NH2	5:05	5:11	5:27
NH2	5:35	5:41	5:57
NH2	6:05	6:11	6:27
NH2	6:35	6:41	6:57
NH2	7:05	7:11	7:27
NH2	7:35	7:41	7:57
NH2	8:05	8:11	8:27
NH2	8:35	8:41	8:57
NH2	9:05	9:11	9:27
NH2	9:35	9:41	9:57
NH2	10:05	10:11	10:27
NH2	10:35	10:41	10:57
NH2	11:05	11:11	11:27
NH2	11:35	11:41	11:57
PM Service — Servicio vespertino			
NH2	12:05	12:11	12:27
NH2	12:35	12:41	12:57
NH2	1:05	1:11	1:27
NH2	1:35	1:41	1:57
NH2	2:05	2:12	2:28
NH2	2:35	2:42	2:58
NH2	3:05	3:12	3:28
NH2	3:35	3:42	3:58
NH2	4:05	4:12	4:28
NH2	4:35	4:42	4:58
NH2	5:05	5:12	5:28
NH2	5:35	5:42	5:58
NH2	6:05	6:12	6:28
NH2	6:35	6:41	6:57
NH2	7:05	7:11	7:27
NH2	7:35	7:41	7:57
NH2	8:05	8:11	8:27
NH2	8:35	8:41	8:57
NH2	9:05	9:11	9:27
NH2	9:35	9:41	9:57
NH2	10:05	10:11	10:27
NH2	10:35	10:41	10:57
NH2	11:05	11:11	11:27
NH2	11:35	11:41	11:57

Eastbound to National Harbor

Saturday — Sábados

Route Number	King St-Old Town M	Oxon Hill Park & Ride Lot	St. George Blvd. & Waterfront St. (NATIONAL HARBOR)
AM Service — Servicio matutino			
NH2	6:05	6:19	6:25
NH2	6:35	6:49	6:55
NH2	7:05	7:19	7:25
NH2	7:35	7:49	7:55
NH2	8:05	8:19	8:25
NH2	8:35	8:49	8:55
NH2	9:05	9:19	9:25
NH2	9:35	9:49	9:55
NH2	10:05	10:19	10:25
NH2	10:35	10:49	10:55
NH2	11:05	11:19	11:25
NH2	11:35	11:49	11:55
PM Service — Servicio vespertino			
NH2	12:05	12:19	12:25
NH2	12:35	12:49	12:55
NH2	1:05	1:19	1:25
NH2	1:35	1:49	1:55
NH2	2:05	2:19	2:25
NH2	2:35	2:49	2:56
NH2	3:05	3:19	3:26
NH2	3:35	3:49	3:56
NH2	4:05	4:19	4:26
NH2	4:35	4:49	4:56
NH2	5:05	5:19	5:26
NH2	5:35	5:49	5:56
NH2	6:05	6:19	6:26
NH2	6:35	6:49	6:56
NH2	7:05	7:19	7:25
NH2	7:35	7:49	7:55
NH2	8:05	8:19	8:25
NH2	8:35	8:49	8:55
NH2	9:05	9:19	9:25
NH2	9:35	9:49	9:55
NH2	10:05	10:19	10:25
NH2	10:35	10:49	10:55
NH2	11:05	11:19	11:25
NH2	11:35	11:49	11:55

NH2

National Harbor-Alexandria Line

Effective Sunday, March 14, 2021

A partir del domingo, 14 de marzo de 2021

Westbound to King St-Old Town

Sunday — Domingos

Route Number	St. George Blvd. & Waterfront St. (National Harbor)	Oxon Hill Park & Ride Lot	KING ST-OLD TOWN
AM Service — Servicio matutino			
NH2	5:05	5:11	5:27
NH2	5:35	5:41	5:57
NH2	6:05	6:11	6:27
NH2	6:35	6:41	6:57
NH2	7:05	7:11	7:27
NH2	7:35	7:41	7:57
NH2	8:05	8:11	8:27
NH2	8:35	8:41	8:57
NH2	9:05	9:11	9:27
NH2	9:35	9:41	9:57
NH2	10:05	10:11	10:27
NH2	10:35	10:41	10:57
NH2	11:05	11:11	11:27
NH2	11:35	11:41	11:57
PM Service — Servicio vespertino			
NH2	12:05	12:11	12:27
NH2	12:35	12:41	12:57
NH2	1:05	1:11	1:27
NH2	1:35	1:41	1:57
NH2	2:05	2:12	2:28
NH2	2:35	2:42	2:58
NH2	3:05	3:12	3:28
NH2	3:35	3:42	3:58
NH2	4:05	4:12	4:28
NH2	4:35	4:42	4:58
NH2	5:05	5:12	5:28
NH2	5:35	5:42	5:58
NH2	6:05	6:12	6:28
NH2	6:35	6:41	6:57
NH2	7:05	7:11	7:27
NH2	7:35	7:41	7:57
NH2	8:05	8:11	8:27
NH2	8:35	8:41	8:57
NH2	9:05	9:11	9:27
NH2	9:35	9:41	9:57
NH2	10:05	10:11	10:27
NH2	10:35	10:41	10:57
NH2	11:05	11:11	11:27
NH2	11:35	11:41	11:57

Eastbound to National Harbor

Sunday — Domingos

Route Number	King St-Old Town	Oxon Hill Park & Ride Lot	St. George Blvd. & Waterfront St. (NATIONAL HARBOR)
AM Service — Servicio matutino			
NH2	6:05	6:19	6:25
NH2	6:35	6:49	6:55
NH2	7:05	7:19	7:25
NH2	7:35	7:49	7:55
NH2	8:05	8:19	8:25
NH2	8:35	8:49	8:55
NH2	9:05	9:19	9:25
NH2	9:35	9:49	9:55
NH2	10:05	10:19	10:25
NH2	10:35	10:49	10:55
NH2	11:05	11:19	11:25
NH2	11:35	11:49	11:55
PM Service — Servicio vespertino			
NH2	12:05	12:19	12:25
NH2	12:35	12:49	12:55
NH2	1:05	1:19	1:25
NH2	1:35	1:49	1:55
NH2	2:05	2:19	2:25
NH2	2:35	2:49	2:56
NH2	3:05	3:19	3:26
NH2	3:35	3:49	3:56
NH2	4:05	4:19	4:26
NH2	4:35	4:49	4:56
NH2	5:05	5:19	5:26
NH2	5:35	5:49	5:56
NH2	6:05	6:19	6:26
NH2	6:35	6:49	6:56
NH2	7:05	7:19	7:25
NH2	7:35	7:49	7:55
NH2	8:05	8:19	8:25
NH2	8:35	8:49	8:55
NH2	9:05	9:19	9:25
NH2	9:35	9:49	9:55
NH2	10:05	10:19	10:25
NH2	10:35	10:49	10:55
NH2	11:05	11:19	11:25
NH2	11:35	11:49	11:55

How to use this timetable

- Use the map to find the stops closest to where you will get on and off the bus.
- Select the schedule (Weekday, Saturday, Sunday) for when you will travel. Along the top of the schedule, find the stop at or nearest the point where you will get on the bus. Follow that column down to the time you want to leave.
- Use the same method to find the times the bus is scheduled to arrive at the stop where you will get off the bus.
- If the bus stop is not listed, use the time shown for the bus stop before it as the time to wait at the stop.
- The end-of-the-line or last stop is listed in ALL CAPS on the schedule.

Cómo Usar este Horario

- Use este mapa para localizar las paradas más cercanas a donde se subirá y bajará del autobús.
- Seleccione el horario (Entre semana, sábado, domingo) de cuando viajará. A lo largo de la parte superior del horario, localice la parada o el punto más cercano a la parada en la que se subirá al autobús. Siga esa columna hacia abajo hasta la hora en la que desee salir.
- Utilice el mismo método para localizar las horas en que el autobús está programado para llegar a la parada en donde desea bajarse del autobús.
- Si la parada del autobús no está listada use la hora que se muestra en la parada anterior como la hora de espera en la parada.
- El final de la ruta o la última parada del autobús aparece en letras MAYÚSCULAS en el horario.

English-Español

Effective 12-15-24

Richmond Highway Express

REX

Richmond Highway Express

metrobus

Serves these locations-
Brinda servicio a estas ubicaciones

- **Fort Belvoir south post**
- **Woodlawn**
- **Hybla Valley**
- **Groveton**
- **Beacon Hill**
- **Huntington station**
- **Eisenhower Ave station**
- **U.S. Patent & Trademark Office**
- **King St-Old Town station**

4712
metrobus
METROBUS

www.wmata.com
Information Anytime 202-637-7000 TTY 202-962-2033

metro

**Washington
Metropolitan Area
Transit Authority**

*A District of Columbia,
Maryland and Virginia
Transit Partnership*

Richmond Highway Express

Effective Sunday, December 15, 2024

A partir del domingo, 15 de deciembre de 2024

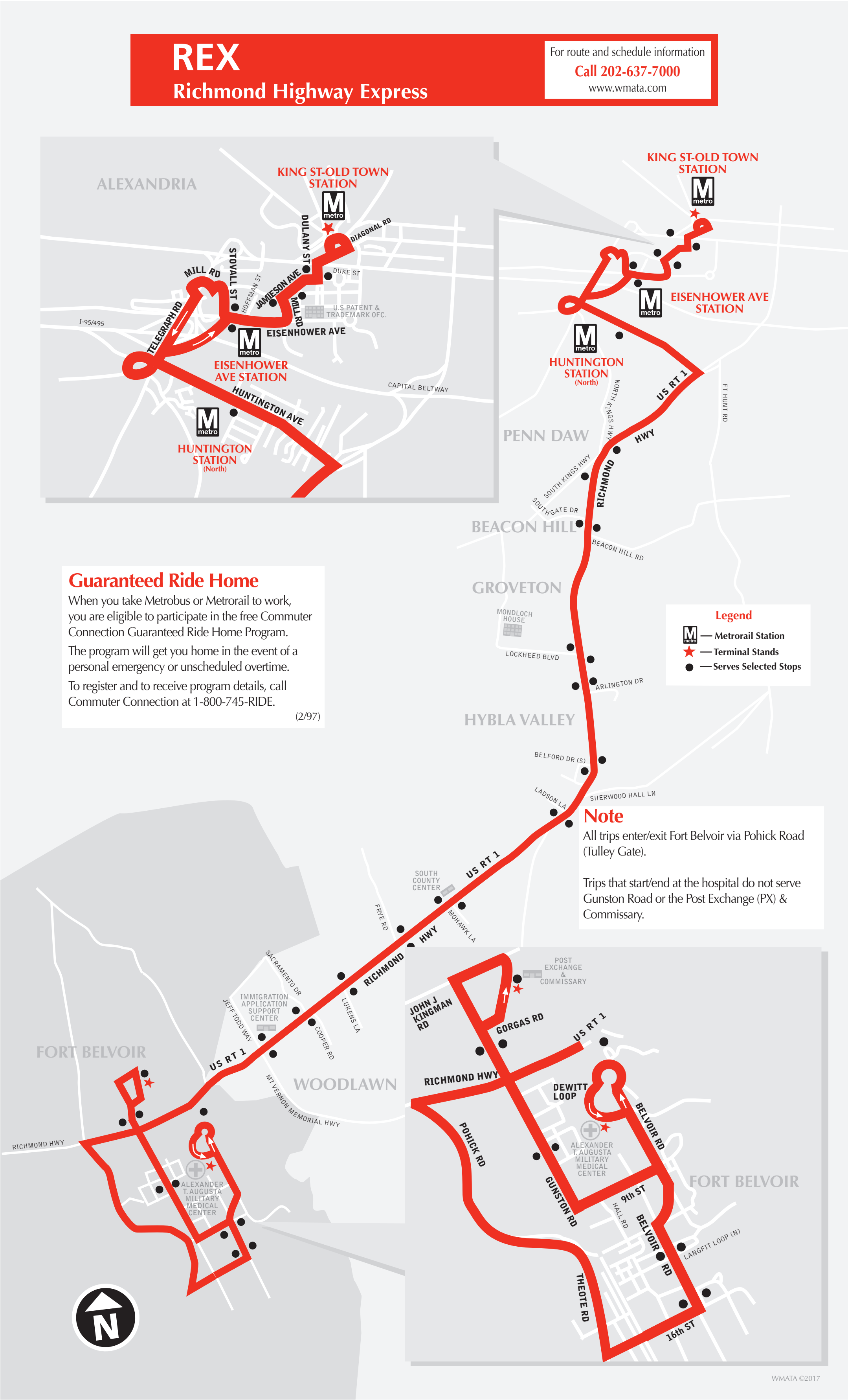

REX
Richmond Highway Express

For route and schedule information
Call 202-637-7000
www.wmata.com

Guaranteed Ride Home

When you take Metrobus or Metrorail to work, you are eligible to participate in the free Commuter Connection Guaranteed Ride Home Program.

The program will get you home in the event of a personal emergency or unscheduled overtime.

To register and to receive program details, call Commuter Connection at 1-800-745-RIDE.

(2/97)

Legend

M — Metrorail Station
★ — Terminal Stands
● — Serves Selected Stops

Note

All trips enter/exit Fort Belvoir via Pohick Road (Tulley Gate).

Trips that start/end at the hospital do not serve Gunston Road or the Post Exchange (PX) & Commissary.

ALEXANDRIA
KING ST-OLD TOWN STATION
DULANY ST
DIAGONAL RD
DUKE ST
STOVALL ST
HOFFMAN ST
JAMIESON AVE
MILL RD
U.S. PATENT & TRADEMARK OFC.
TELEGRAPH RD
I-95/495
EISENHOWER AVE
EISENHOWER AVE STATION
CAPITAL BELTWAY
HUNTINGTON AVE
HUNTINGTON STATION (North)
PENN DAW
NORTH KINGS HWY
US RT 1
HWY
RICHMOND
FT HUNT RD
SOUTH KINGS HWY
SOUTHGATE DR
BEACON HILL
BEACON HILL RD
GROVETON
MONDLOCH HOUSE
LOCKHEED BLVD
ARLINGTON DR
HYBLA VALLEY
BELFORD DR (S)
LADSON LA
SHERWOOD HALL LN
SOUTH COUNTY CENTER
MOHAWK LA
FRYE RD
SACRAMENTO DR
JEFF TODD WAY
IMMIGRATION APPLICATION SUPPORT CENTER
LUKENS LA
COOPER RD
FORT BELVOIR
WOODLAWN
MT VERNON MEMORIAL HWY
RICHMOND HWY
ALEXANDER T. AUGUSTA MILITARY MEDICAL CENTER
POST EXCHANGE & COMMISSARY
JOHN J KINGMAN RD
GORGAS RD
DEWITT LOOP
BELVOIR RD
POHICK RD
GUNSTON RD
9th ST
HALL RD
LANGFIT LOOP (N)
THEOTE RD
16th ST
N
WMATA ©2017

Richmond Highway Express

Effective Sunday, December 15, 2024

A partir del domingo, 15 de deciembre de 2024

Northbound To King St-Old Town station

Monday thru Friday — De Lunes a viernes

Route Number	Post Exchange (PX) & Commisary (Fort Belvoir)	Fort Belvoir Com-munity Hospital	Richmond Hwy. & Mt. Vernon Memorial Hwy.	Richmond Hwy. & Ladson La.	Richmond Hwy. & Arlington Dr.	Richmond Hwy. & Southgate Dr.	Huntington Ave. & Metroview Pkwy. (Huntington - North) M	Eisenhower Ave. & Hoffman St. (Eisenhower Ave) M	KING ST-OLD TOWN M
AM Service — Servicio matutino									
REX/	-	-	5:00	5:08	5:11	5:15	5:24	5:27	5:32
REX	-	5:05	5:16	5:24	5:27	5:31	5:40	5:43	5:48
REX	-	5:20	5:31	5:39	5:42	5:46	5:55	5:58	6:03
REX	5:30	5:40	5:51	5:59	6:02	6:06	6:15	6:18	6:23
REX	5:45	5:55	6:06	6:14	6:17	6:21	6:30	6:33	6:38
REX	6:00	6:10	6:21	6:29	6:32	6:36	6:45	6:48	6:53
REX	6:15	6:25	6:36	6:44	6:47	6:51	7:00	7:03	7:08
REX	6:30	6:40	6:51	6:59	7:02	7:06	7:15	7:18	7:23
REX	6:45	6:55	7:06	7:15	7:19	7:23	7:33	7:36	7:41
REX	7:00	7:10	7:21	7:30	7:34	7:38	7:48	7:51	7:56
REX	7:15	7:25	7:36	7:47	7:51	7:56	8:07	8:11	8:17
REX	7:30	7:40	7:51	8:02	8:06	8:11	8:22	8:26	8:32
REX	7:45	7:55	8:06	8:17	8:21	8:26	8:37	8:41	8:47
REX	8:00	8:10	8:21	8:32	8:36	8:41	8:52	8:56	9:02
REX	8:15	8:25	8:36	8:46	8:50	8:54	9:04	9:09	9:14
REX	8:35	8:45	8:56	9:06	9:10	9:14	9:24	9:29	9:34
REX	8:55	9:05	9:16	9:26	9:30	9:34	9:44	9:49	9:54
REX	9:15	9:25	9:36	9:47	9:52	9:56	10:05	10:08	10:13
REX	9:35	9:45	9:56	10:07	10:12	10:16	10:25	10:28	10:33
REX	9:55	10:05	10:16	10:27	10:32	10:36	10:45	10:48	10:53
REX	10:15	10:25	10:36	10:47	10:52	10:56	11:05	11:08	11:13
REX	10:35	10:45	10:56	11:07	11:12	11:16	11:25	11:28	11:33
REX	10:55	11:05	11:16	11:27	11:32	11:36	11:45	11:48	11:53
REX	11:15	11:25	11:36	11:47	11:52	11:56	12:05	12:08	12:13
REX	11:35	11:45	11:56	12:07	12:12	12:16	12:25	12:28	12:33
REX	11:55	12:05	12:16	12:27	12:32	12:36	12:45	12:48	12:53
PM Service — Servicio vespertino									
REX	12:15	12:25	12:36	12:47	12:52	12:56	1:05	1:08	1:13
REX	12:35	12:45	12:56	1:07	1:12	1:16	1:25	1:28	1:33
REX	12:55	1:05	1:16	1:27	1:32	1:36	1:45	1:48	1:53
REX	1:15	1:25	1:36	1:47	1:52	1:56	2:06	2:10	2:15
REX	1:35	1:45	1:56	2:07	2:12	2:16	2:26	2:30	2:35
REX	1:55	2:05	2:16	2:27	2:32	2:36	2:46	2:50	2:55
REX	2:15	2:25	2:36	2:47	2:52	2:56	3:06	3:10	3:15
REX	2:35	2:45	2:56	3:07	3:12	3:16	3:26	3:30	3:35
REX	2:55	3:05	3:16	3:27	3:32	3:36	3:46	3:50	3:55
REX	3:15	3:25	3:36	3:48	3:54	3:59	4:11	4:16	4:21
REX	3:30	3:40	3:51	4:03	4:09	4:14	4:26	4:31	4:36
REX	3:45	3:55	4:06	4:18	4:24	4:29	4:41	4:46	4:51
REX	4:00	4:10	4:21	4:33	4:39	4:44	4:56	5:01	5:06
REX	4:15	4:25	4:36	4:48	4:54	4:59	5:11	5:16	5:21
REX	4:30	4:40	4:51	5:03	5:09	5:14	5:26	5:31	5:36
REX	4:45	4:55	5:06	5:18	5:24	5:29	5:41	5:46	5:51
REX	5:00	5:10	5:21	5:33	5:39	5:44	5:56	6:01	6:06
REX	5:15	5:25	5:36	5:48	5:54	5:59	6:11	6:16	6:21
REX	5:30	5:40	5:51	6:03	6:09	6:14	6:26	6:31	6:36
REX	5:45	5:55	6:06	6:18	6:24	6:29	6:41	6:46	6:51
REX	6:00	6:10	6:21	6:33	6:39	6:44	6:56	7:01	7:06
REX	6:15	6:25	6:36	6:48	6:54	6:59	7:11	7:16	7:21
REX	6:35	6:45	6:56	7:08	7:14	7:19	7:31	7:36	7:41
REX	6:55	7:05	7:16	7:28	7:34	7:39	7:51	7:56	8:01
REX	7:15	7:25	7:36	7:46	7:51	7:56	8:07	8:11	8:16
REX	7:35	7:45	7:56	8:05	8:10	8:14	8:25	8:29	8:34
REX	7:55	8:05	8:16	8:25	8:30	8:34	8:45	8:49	8:54
REX	8:15	8:25	8:36	8:45	8:50	8:54	9:05	9:09	9:14
REX	8:35	8:45	8:56	9:05	9:10	9:14	9:25	9:29	9:34
REX	-	9:00	9:11	9:19	9:23	9:27	9:35	9:38	9:42
REX	-	9:30	9:41	9:49	9:53	9:57	10:05	10:08	10:12
REX	-	10:00	10:11	10:19	10:23	10:27	10:35	10:38	10:42
REX	-	10:30	10:41	10:49	10:53	10:57	11:05	11:08	11:12
REX	-	10:55	11:06	11:14	11:18	11:22	11:30	11:33	11:37

Richmond Highway Express

Effective Sunday, December 15, 2024

A partir del domingo, 15 de deciembre de 2024

Southbound To Fort Belvoir

Monday thru Friday — De Lunes a viernes

Route Number	King St-Old Town M	Eisenhower Ave. & Hoffman St. (Eisenhower Ave) M	Huntington Ave. & Huntington (North) M	Richmond Hwy. & Southgate Dr.	Richmond Hwy. & Arlington Dr.	Richmond Hwy. & Ladson La.	Richmond Hwy. & Jeff Todd Way	FORT BELVOIR Community Hospital	Post Exchange (PX) & Commisary (FORT BELVOIR)
AM Service — Servicio matutino									
REX	5:30	5:36	5:42	5:49	5:53	5:56	6:04	6:21	6:31
REX	5:45	5:51	5:57	6:04	6:08	6:11	6:19	6:36	6:46
REX	6:00	6:06	6:12	6:19	6:23	6:26	6:34	6:51	7:01
REX	6:15	6:21	6:27	6:34	6:38	6:41	6:49	7:06	7:16
REX	6:30	6:36	6:42	6:50	6:54	6:58	7:07	7:24	7:34
REX	6:45	6:51	6:57	7:05	7:09	7:13	7:22	7:39	7:49
REX	7:00	7:06	7:12	7:20	7:24	7:28	7:37	7:54	8:04
REX	7:15	7:21	7:27	7:35	7:39	7:43	7:52	8:09	8:19
REX	7:30	7:36	7:42	7:50	7:54	7:58	8:07	8:24	8:34
REX	7:45	7:51	7:57	8:05	8:09	8:13	8:22	8:39	8:49
REX	8:00	8:07	8:13	8:22	8:26	8:30	8:39	8:56	9:06
REX	8:20	8:27	8:33	8:42	8:46	8:50	8:59	9:16	9:26
REX	8:40	8:47	8:53	9:02	9:06	9:10	9:19	9:36	9:46
REX	9:00	9:07	9:13	9:22	9:26	9:30	9:39	9:56	10:06
REX	9:20	9:26	9:32	9:40	9:45	9:50	9:59	10:16	10:26
REX	9:40	9:46	9:52	10:00	10:05	10:10	10:19	10:36	10:46
REX	10:00	10:06	10:12	10:20	10:25	10:30	10:39	10:56	11:06
REX	10:20	10:26	10:32	10:40	10:45	10:50	10:59	11:16	11:26
REX	10:40	10:46	10:52	11:00	11:05	11:10	11:19	11:36	11:46
REX	11:00	11:06	11:12	11:20	11:25	11:30	11:39	11:56	12:06
REX	11:20	11:26	11:32	11:40	11:45	11:50	11:59	12:16	12:26
REX	11:40	11:46	11:52	12:00	12:05	12:10	12:19	12:36	12:46
PM Service — Servicio vespertino									
REX	12:00	12:06	12:12	12:21	12:26	12:32	12:41	12:58	1:08
REX	12:20	12:26	12:32	12:41	12:46	12:52	1:01	1:18	1:28
REX	12:40	12:46	12:52	1:01	1:06	1:12	1:21	1:38	1:48
REX	1:00	1:06	1:12	1:21	1:26	1:32	1:41	1:58	2:08
REX	1:20	1:26	1:32	1:41	1:46	1:52	2:01	2:18	2:28
REX	1:40	1:46	1:52	2:01	2:06	2:12	2:21	2:38	2:48
REX	2:00	2:06	2:12	2:21	2:26	2:32	2:41	2:58	3:08
REX	2:20	2:26	2:32	2:41	2:46	2:52	3:01	3:18	3:28
REX	2:40	2:46	2:52	3:01	3:06	3:12	3:21	3:38	3:48
REX	3:00	3:07	3:14	3:23	3:27	3:33	3:42	3:59	4:09
REX	3:15	3:22	3:29	3:38	3:42	3:48	3:57	4:14	4:24
REX	3:30	3:37	3:44	3:53	3:57	4:03	4:12	4:29	4:39
REX	3:45	3:52	3:59	4:08	4:12	4:18	4:27	4:44	4:54
REX	4:00	4:07	4:14	4:23	4:27	4:33	4:42	4:59	5:09
REX	4:15	4:22	4:29	4:38	4:42	4:48	4:57	5:14	5:24
REX	4:30	4:37	4:44	4:53	4:57	5:03	5:12	5:29	5:39
REX	4:45	4:52	4:59	5:08	5:12	5:18	5:27	5:44	5:54
REX	5:00	5:07	5:14	5:23	5:27	5:33	5:42	5:59	6:09
REX	5:15	5:23	5:30	5:39	5:43	5:49	5:58	6:15	6:25
REX	5:30	5:38	5:45	5:54	5:58	6:04	6:13	6:30	6:40
REX	5:45	5:53	6:00	6:09	6:13	6:19	6:28	6:45	6:55
REX	6:00	6:08	6:15	6:24	6:28	6:34	6:43	7:00	7:10
REX	6:15	6:23	6:30	6:39	6:43	6:49	6:58	7:15	7:25
REX	6:30	6:37	6:44	6:53	6:57	7:02	7:11	7:28	7:38
REX	6:45	6:52	6:59	7:08	7:12	7:17	7:26	7:43	7:53
REX	7:00	7:07	7:14	7:23	7:27	7:32	7:41	7:58	8:08
REX	7:20	7:27	7:34	7:43	7:47	7:52	8:01	8:18	8:28
REX	7:40	7:47	7:54	8:03	8:07	8:12	8:21	8:38	-
REX	8:00	8:06	8:12	8:19	8:23	8:27	8:35	8:52	-
REX	8:20	8:26	8:32	8:39	8:43	8:47	8:55	9:12	-
REX	8:40	8:46	8:52	8:59	9:03	9:07	9:15	9:32	-
REX	9:00	9:06	9:12	9:19	9:23	9:27	9:35	9:52	-
REX	9:30	9:36	9:42	9:49	9:53	9:57	10:05	10:22	-
REX	10:00	10:06	10:12	10:19	10:23	10:27	10:35	10:52	-

Richmond Highway Express

Effective Sunday, December 15, 2024
A partir del domingo, 15 de deciembre de 2024

Northbound To King St-Old Town station

Saturday — Sábados

Route Number	Post Exchange (PX) & Commisary (Fort Belvoir)	Fort Belvoir Community Hospital	Richmond Hwy. & Mt. Vernon Memorial Hwy.	Richmond Hwy. & Ladson La.	Richmond Hwy. & Arlington Dr.	Richmond Hwy. & Southgate Dr.	Huntington Ave. & Metroview Pkwy. (Huntington - North) M	Eisenhower Ave. & Hoffman St. (Eisenhower Ave) M	KING ST-OLD TOWN M
AM Service — Servicio matutino									
REX	-	5:00	5:11	5:19	5:22	5:26	5:35	5:38	5:43
REX	-	5:30	5:41	5:49	5:52	5:56	6:05	6:08	6:13
REX	5:53	6:03	6:14	6:22	6:25	6:29	6:38	6:41	6:46
REX	6:21	6:31	6:42	6:51	6:55	6:59	7:09	7:12	7:17
REX	6:49	6:59	7:10	7:21	7:25	7:30	7:41	7:45	7:51
REX	7:09	7:19	7:30	7:41	7:45	7:50	8:01	8:05	8:11
REX	7:29	7:39	7:50	8:01	8:05	8:10	8:21	8:25	8:31
REX	7:50	8:00	8:11	8:21	8:25	8:29	8:39	8:44	8:49
REX	8:11	8:21	8:32	8:42	8:46	8:50	9:00	9:05	9:10
REX	8:31	8:41	8:52	9:02	9:06	9:10	9:20	9:25	9:30
REX	8:51	9:01	9:12	9:22	9:26	9:30	9:40	9:45	9:50
REX	9:11	9:21	9:32	9:43	9:48	9:52	10:01	10:04	10:09
REX	9:31	9:41	9:52	10:03	10:08	10:12	10:21	10:24	10:29
REX	9:51	10:01	10:12	10:23	10:28	10:32	10:41	10:44	10:49
REX	10:11	10:21	10:32	10:43	10:48	10:52	11:01	11:04	11:09
REX	10:31	10:41	10:52	11:03	11:08	11:12	11:21	11:24	11:29
REX	10:51	11:01	11:12	11:23	11:28	11:32	11:41	11:44	11:49
REX	11:11	11:21	11:32	11:43	11:48	11:52	12:01	12:04	12:09
REX	11:31	11:41	11:52	12:03	12:08	12:12	12:21	12:24	12:29
REX	11:51	12:01	12:12	12:23	12:28	12:32	12:41	12:44	12:49
REX	12:11	12:21	12:32	12:43	12:48	12:52	1:01	1:04	1:09
PM Service — Servicio vespertino									
REX	12:31	12:41	12:52	1:03	1:08	1:12	1:21	1:24	1:29
REX	12:51	1:01	1:12	1:23	1:28	1:32	1:41	1:44	1:49
REX	1:11	1:21	1:32	1:43	1:48	1:52	2:01	2:04	2:09
REX	1:31	1:41	1:52	2:03	2:08	2:12	2:22	2:26	2:31
REX	1:51	2:01	2:12	2:23	2:28	2:32	2:42	2:46	2:51
REX	2:11	2:21	2:32	2:43	2:48	2:52	3:02	3:06	3:11
REX	2:31	2:41	2:52	3:03	3:08	3:12	3:22	3:26	3:31
REX	2:51	3:01	3:12	3:23	3:28	3:32	3:42	3:46	3:51
REX	3:11	3:21	3:32	3:44	3:50	3:55	4:07	4:12	4:17
REX	3:31	3:41	3:52	4:04	4:10	4:15	4:27	4:32	4:37
REX	3:51	4:01	4:12	4:24	4:30	4:35	4:47	4:52	4:57
REX	4:11	4:21	4:32	4:44	4:50	4:55	5:07	5:12	5:17
REX	4:31	4:41	4:52	5:04	5:10	5:15	5:27	5:32	5:37
REX	4:51	5:01	5:12	5:24	5:30	5:35	5:47	5:52	5:57
REX	5:11	5:21	5:32	5:44	5:50	5:55	6:07	6:12	6:17
REX	5:31	5:41	5:52	6:04	6:10	6:15	6:27	6:32	6:37
REX	5:52	6:02	6:13	6:25	6:31	6:36	6:48	6:53	6:58
REX	6:12	6:22	6:33	6:45	6:51	6:56	7:08	7:13	7:18
REX	6:32	6:42	6:53	7:05	7:11	7:16	7:28	7:33	7:38
REX	6:52	7:02	7:13	7:25	7:31	7:36	7:48	7:53	7:58
REX	7:12	7:22	7:33	7:43	7:48	7:53	8:04	8:08	8:13
REX	7:32	7:42	7:53	8:02	8:07	8:11	8:22	8:26	8:31
REX	7:52	8:02	8:13	8:22	8:27	8:31	8:42	8:46	8:51
REX	8:12	8:22	8:33	8:42	8:47	8:51	9:02	9:06	9:11
REX	8:34	8:44	8:55	9:04	9:09	9:13	9:24	9:28	9:33
REX	-	9:00	9:11	9:19	9:23	9:27	9:35	9:38	9:42
REX	-	9:30	9:41	9:49	9:53	9:57	10:05	10:08	10:12
REX	-	10:00	10:11	10:19	10:23	10:27	10:35	10:38	10:42
REX	-	10:30	10:41	10:49	10:53	10:57	11:05	11:08	11:12
REX	-	11:00	11:11	11:19	11:23	11:27	11:35	11:38	11:42

On five Federal holidays, Juneteenth, Columbus Day, Veterans' Day, Martin Luther King, Jr. Day, and Presidents' Day, the Saturday schedule will be in effect.
Metrobus proveerá servicio con horario de sábado durante los cinco días festivos de Juneteenth, Columbus Day, Veterans Day, Martin Luther King Jr. Day, y Presidents' Day.

Richmond Highway Express

Effective Sunday, December 15, 2024

A partir del domingo, 15 de deciembre de 2024

Southbound To Fort Belvoir

Saturday — Sábados

Route Number	King St-Old Town M	Eisenhower Ave. & Hoffman St. (Eisenhower Ave) M	Huntington Ave. & Huntington (North) M	Richmond Hwy. & Southgate Dr.	Richmond Hwy. & Arlington Dr.	Richmond Hwy. & Ladson La.	Richmond Hwy. & Jeff Todd Way	FORT BELVOIR Community Hospital	Post Exchange (PX) & Commisary (FORT BELVOIR)
AM Service — Servicio matutino									
REX	5:30	5:36	5:42	5:49	5:53	5:56	6:04	6:21	6:31
REX	6:00	6:06	6:12	6:19	6:23	6:26	6:34	6:51	7:01
REX	6:30	6:36	6:42	6:50	6:54	6:58	7:07	7:24	7:34
REX	7:00	7:06	7:12	7:20	7:24	7:28	7:37	7:54	8:04
REX	7:20	7:26	7:32	7:40	7:44	7:48	7:57	8:14	8:24
REX	7:40	7:46	7:52	8:00	8:04	8:08	8:17	8:34	8:44
REX	8:00	8:07	8:13	8:22	8:26	8:30	8:39	8:56	9:06
REX	8:20	8:27	8:33	8:42	8:46	8:50	8:59	9:16	9:26
REX	8:40	8:47	8:53	9:02	9:06	9:10	9:19	9:36	9:46
REX	9:00	9:07	9:13	9:22	9:26	9:30	9:39	9:56	10:06
REX	9:20	9:26	9:32	9:40	9:45	9:50	9:59	10:16	10:26
REX	9:40	9:46	9:52	10:00	10:05	10:10	10:19	10:36	10:46
REX	10:00	10:06	10:12	10:20	10:25	10:30	10:39	10:56	11:06
REX	10:20	10:26	10:32	10:40	10:45	10:50	10:59	11:16	11:26
REX	10:40	10:46	10:52	11:00	11:05	11:10	11:19	11:36	11:46
REX	11:00	11:06	11:12	11:20	11:25	11:30	11:39	11:56	12:06
REX	11:20	11:26	11:32	11:40	11:45	11:50	11:59	12:16	12:26
REX	11:40	11:46	11:52	12:00	12:05	12:10	12:19	12:36	12:46
PM Service — Servicio vespertino									
REX	12:00	12:06	12:12	12:21	12:26	12:32	12:41	12:58	1:08
REX	12:20	12:26	12:32	12:41	12:46	12:52	1:01	1:18	1:28
REX	12:40	12:46	12:52	1:01	1:06	1:12	1:21	1:38	1:48
REX	1:00	1:06	1:12	1:21	1:26	1:32	1:41	1:58	2:08
REX	1:20	1:26	1:32	1:41	1:46	1:52	2:01	2:18	2:28
REX	1:40	1:46	1:52	2:01	2:06	2:12	2:21	2:38	2:48
REX	2:00	2:06	2:12	2:21	2:26	2:32	2:41	2:58	3:08
REX	2:20	2:26	2:32	2:41	2:46	2:52	3:01	3:18	3:28
REX	2:40	2:46	2:52	3:01	3:06	3:12	3:21	3:38	3:48
REX	3:00	3:07	3:14	3:23	3:27	3:33	3:42	3:59	4:09
REX	3:20	3:27	3:34	3:43	3:47	3:53	4:02	4:19	4:29
REX	3:40	3:47	3:54	4:03	4:07	4:13	4:22	4:39	4:49
REX	4:00	4:07	4:14	4:23	4:27	4:33	4:42	4:59	5:09
REX	4:20	4:27	4:34	4:43	4:47	4:53	5:02	5:19	5:29
REX	4:40	4:47	4:54	5:03	5:07	5:13	5:22	5:39	5:49
REX	5:00	5:07	5:14	5:23	5:27	5:33	5:42	5:59	6:09
REX	5:20	5:28	5:35	5:44	5:48	5:54	6:03	6:20	6:30
REX	5:40	5:48	5:55	6:04	6:08	6:14	6:23	6:40	6:50
REX	6:00	6:08	6:15	6:24	6:28	6:34	6:43	7:00	7:10
REX	6:20	6:27	6:34	6:43	6:47	6:52	7:01	7:18	7:28
REX	6:40	6:47	6:54	7:03	7:07	7:12	7:21	7:38	7:48
REX	7:00	7:07	7:14	7:23	7:27	7:32	7:41	7:58	8:08
REX	7:20	7:27	7:34	7:43	7:47	7:52	8:01	8:18	8:28
REX	7:40	7:47	7:54	8:03	8:07	8:12	8:21	8:38	-
REX	8:00	8:06	8:12	8:19	8:23	8:27	8:35	8:52	-
REX	8:20	8:26	8:32	8:39	8:43	8:47	8:55	9:12	-
REX	8:40	8:46	8:52	8:59	9:03	9:07	9:15	9:32	-
REX	9:00	9:06	9:12	9:19	9:23	9:27	9:35	9:52	-
REX	9:30	9:36	9:42	9:49	9:53	9:57	10:05	10:22	-
REX	10:00	10:06	10:12	10:19	10:23	10:27	10:35	10:52	-

On five Federal holidays, Juneteenth, Columbus Day, Veterans' Day, Martin Luther King, Jr. Day, and Presidents' Day, the Saturday schedule will be in effect.

Metrobus proveerá servicio con horario de sábado durante los cinco días festivos de Juneteenth, Columbus Day, Veterans Day, Martin Luther King Jr. Day, y Presidents' Day.

Richmond Highway Express

Effective Sunday, December 15, 2024

A partir del domingo, 15 de deciembre de 2024

Northbound To King St-Old Town station

Sunday — Domingos

Route Number	Post Exchange (PX) & Commisary (Fort Belvoir)	Fort Belvoir Community Hospital	Richmond Hwy. & Mt. Vernon Memorial Hwy.	Richmond Hwy. & Ladson La.	Richmond Hwy. & Arlington Dr.	Richmond Hwy. & Southgate Dr.	Huntington Ave. & Metroview Pkwy. (Huntington - North) M	Eisenhower Ave. & Hoffman St. (Eisenhower Ave) M	KING ST-OLD TOWN M
AM Service — Servicio matutino									
REX	-	5:00	5:11	5:19	5:22	5:26	5:35	5:38	5:43
REX	-	5:30	5:41	5:49	5:52	5:56	6:05	6:08	6:13
REX	5:54	6:04	6:15	6:23	6:26	6:30	6:39	6:42	6:47
REX	6:24	6:34	6:45	6:53	6:56	7:00	7:09	7:12	7:17
REX	6:53	7:03	7:14	7:23	7:27	7:31	7:41	7:44	7:49
REX	7:13	7:23	7:34	7:45	7:49	7:54	8:05	8:09	8:15
REX	7:32	7:42	7:53	8:04	8:08	8:13	8:24	8:28	8:34
REX	7:52	8:02	8:13	8:24	8:28	8:33	8:44	8:48	8:54
REX	8:12	8:22	8:33	8:43	8:47	8:51	9:01	9:06	9:11
REX	8:32	8:42	8:53	9:03	9:07	9:11	9:21	9:26	9:31
REX	8:52	9:02	9:13	9:23	9:27	9:31	9:41	9:46	9:51
REX	9:12	9:22	9:33	9:44	9:49	9:53	10:02	10:05	10:10
REX	9:32	9:42	9:53	10:04	10:09	10:13	10:22	10:25	10:30
REX	9:52	10:02	10:13	10:24	10:29	10:33	10:42	10:45	10:50
REX	10:12	10:22	10:33	10:44	10:49	10:53	11:02	11:05	11:10
REX	10:32	10:42	10:53	11:04	11:09	11:13	11:22	11:25	11:30
REX	10:52	11:02	11:13	11:24	11:29	11:33	11:42	11:45	11:50
REX	11:12	11:22	11:33	11:44	11:49	11:53	12:02	12:05	12:10
REX	11:32	11:42	11:53	12:04	12:09	12:13	12:22	12:25	12:30
REX	11:52	12:02	12:13	12:24	12:29	12:33	12:42	12:45	12:50
PM Service — Servicio vespertino									
REX	12:12	12:22	12:33	12:44	12:49	12:53	1:02	1:05	1:10
REX	12:32	12:42	12:53	1:04	1:09	1:13	1:22	1:25	1:30
REX	12:52	1:02	1:13	1:24	1:29	1:33	1:42	1:45	1:50
REX	1:12	1:22	1:33	1:44	1:49	1:53	2:02	2:05	2:10
REX	1:32	1:42	1:53	2:04	2:09	2:13	2:23	2:27	2:32
REX	1:52	2:02	2:13	2:24	2:29	2:33	2:43	2:47	2:52
REX	2:12	2:22	2:33	2:44	2:49	2:53	3:03	3:07	3:12
REX	2:32	2:42	2:53	3:04	3:09	3:13	3:23	3:27	3:32
REX	2:52	3:02	3:13	3:24	3:29	3:33	3:43	3:47	3:52
REX	3:12	3:22	3:33	3:45	3:51	3:56	4:08	4:13	4:18
REX	3:32	3:42	3:53	4:05	4:11	4:16	4:28	4:33	4:38
REX	3:52	4:02	4:13	4:25	4:31	4:36	4:48	4:53	4:58
REX	4:12	4:22	4:33	4:45	4:51	4:56	5:08	5:13	5:18
REX	4:32	4:42	4:53	5:05	5:11	5:16	5:28	5:33	5:38
REX	4:52	5:02	5:13	5:25	5:31	5:36	5:48	5:53	5:58
REX	5:12	5:22	5:33	5:45	5:51	5:56	6:08	6:13	6:18
REX	5:32	5:42	5:53	6:05	6:11	6:16	6:28	6:33	6:38
REX	5:52	6:02	6:13	6:25	6:31	6:36	6:48	6:53	6:58
REX	6:12	6:22	6:33	6:45	6:51	6:56	7:08	7:13	7:18
REX	6:32	6:42	6:53	7:05	7:11	7:16	7:28	7:33	7:38
REX	6:54	7:04	7:15	7:27	7:33	7:38	7:50	7:55	8:00
REX	7:14	7:24	7:35	7:45	7:50	7:55	8:06	8:10	8:15
REX	7:34	7:44	7:55	8:04	8:09	8:13	8:24	8:28	8:33
REX	7:54	8:04	8:15	8:24	8:29	8:33	8:44	8:48	8:53
REX	8:14	8:24	8:35	8:44	8:49	8:53	9:04	9:08	9:13
REX	8:34	8:44	8:55	9:04	9:09	9:13	9:24	9:28	9:33
REX	-	9:00	9:11	9:19	9:23	9:27	9:35	9:38	9:42
REX	-	9:30	9:41	9:49	9:53	9:57	10:05	10:08	10:12
REX	-	10:00	10:11	10:19	10:23	10:27	10:35	10:38	10:42
REX	-	10:30	10:41	10:49	10:53	10:57	11:05	11:08	11:12
REX	-	11:00	11:11	11:19	11:23	11:27	11:35	11:38	11:42

Richmond Highway Express

Effective Sunday, December 15, 2024

A partir del domingo, 15 de deciembre de 2024

Southbound To Fort Belvoir

Sunday — Domingos

Route Number	King St-Old Town M	Eisenhower Ave. & Hoffman St. (Eisenhower Ave) M	Huntington Ave. & Huntington (North) M	Richmond Hwy. & Southgate Dr.	Richmond Hwy. & Arlington Dr.	Richmond Hwy. & Ladson La.	Richmond Hwy. & Jeff Todd Way	FORT BELVOIR Community Hospital	Post Exchange (PX) & Commisary (FORT BELVOIR)
AM Service — Servicio matutino									
REX	5:30	5:36	5:42	5:49	5:53	5:56	6:04	6:21	6:31
REX	6:00	6:06	6:12	6:19	6:23	6:26	6:34	6:51	7:01
REX	6:30	6:36	6:42	6:50	6:54	6:58	7:07	7:24	7:34
REX	7:00	7:06	7:12	7:20	7:24	7:28	7:37	7:54	8:04
REX	7:20	7:26	7:32	7:40	7:44	7:48	7:57	8:14	8:24
REX	7:40	7:46	7:52	8:00	8:04	8:08	8:17	8:34	8:44
REX	8:00	8:07	8:13	8:22	8:26	8:30	8:39	8:56	9:06
REX	8:20	8:27	8:33	8:42	8:46	8:50	8:59	9:16	9:26
REX	8:40	8:47	8:53	9:02	9:06	9:10	9:19	9:36	9:46
REX	9:00	9:07	9:13	9:22	9:26	9:30	9:39	9:56	10:06
REX	9:20	9:26	9:32	9:40	9:45	9:50	9:59	10:16	10:26
REX	9:40	9:46	9:52	10:00	10:05	10:10	10:19	10:36	10:46
REX	10:00	10:06	10:12	10:20	10:25	10:30	10:39	10:56	11:06
REX	10:20	10:26	10:32	10:40	10:45	10:50	10:59	11:16	11:26
REX	10:40	10:46	10:52	11:00	11:05	11:10	11:19	11:36	11:46
REX	11:00	11:06	11:12	11:20	11:25	11:30	11:39	11:56	12:06
REX	11:20	11:26	11:32	11:40	11:45	11:50	11:59	12:16	12:26
REX	11:40	11:46	11:52	12:00	12:05	12:10	12:19	12:36	12:46
PM Service — Servicio vespertino									
REX	12:00	12:06	12:12	12:21	12:26	12:32	12:41	12:58	1:08
REX	12:20	12:26	12:32	12:41	12:46	12:52	1:01	1:18	1:28
REX	12:40	12:46	12:52	1:01	1:06	1:12	1:21	1:38	1:48
REX	1:00	1:06	1:12	1:21	1:26	1:32	1:41	1:58	2:08
REX	1:20	1:26	1:32	1:41	1:46	1:52	2:01	2:18	2:28
REX	1:40	1:46	1:52	2:01	2:06	2:12	2:21	2:38	2:48
REX	2:00	2:06	2:12	2:21	2:26	2:32	2:41	2:58	3:08
REX	2:20	2:26	2:32	2:41	2:46	2:52	3:01	3:18	3:28
REX	2:40	2:46	2:52	3:01	3:06	3:12	3:21	3:38	3:48
REX	3:00	3:07	3:14	3:23	3:27	3:33	3:42	3:59	4:09
REX	3:20	3:27	3:34	3:43	3:47	3:53	4:02	4:19	4:29
REX	3:40	3:47	3:54	4:03	4:07	4:13	4:22	4:39	4:49
REX	4:00	4:07	4:14	4:23	4:27	4:33	4:42	4:59	5:09
REX	4:20	4:27	4:34	4:43	4:47	4:53	5:02	5:19	5:29
REX	4:40	4:47	4:54	5:03	5:07	5:13	5:22	5:39	5:49
REX	5:00	5:07	5:14	5:23	5:27	5:33	5:42	5:59	6:09
REX	5:20	5:28	5:35	5:44	5:48	5:54	6:03	6:20	6:30
REX	5:40	5:48	5:55	6:04	6:08	6:14	6:23	6:40	6:50
REX	6:00	6:08	6:15	6:24	6:28	6:34	6:43	7:00	7:10
REX	6:20	6:27	6:34	6:43	6:47	6:52	7:01	7:18	7:28
REX	6:40	6:47	6:54	7:03	7:07	7:12	7:21	7:38	7:48
REX	7:00	7:07	7:14	7:23	7:27	7:32	7:41	7:58	8:08
REX	7:20	7:27	7:34	7:43	7:47	7:52	8:01	8:18	8:28
REX	7:40	7:47	7:54	8:03	8:07	8:12	8:21	8:38	8:48
REX	8:00	8:06	8:12	8:19	8:23	8:27	8:35	8:52	-
REX	8:20	8:26	8:32	8:39	8:43	8:47	8:55	9:12	-
REX	8:40	8:46	8:52	8:59	9:03	9:07	9:15	9:32	-
REX	9:00	9:06	9:12	9:19	9:23	9:27	9:35	9:52	-
REX	9:30	9:36	9:42	9:49	9:53	9:57	10:05	10:22	-
REX	10:00	10:06	10:12	10:19	10:23	10:27	10:35	10:52	-

REX Designated Stops

REX operates limited stop service at all times weekdays, Saturdays and Sundays, serving only the following stops which can be identified by the purple & yellow **REX** bus stop signs:
REX provee servicio con paradas limitadas todos los días de semana, sábados y domingos en las siguientes paradas las cuales pueden ser identificadas por los rótulos en amarillo y púrpura en las paradas de autobuses de **REX:**

- King St-Old Town Station
- Dulany St. & Jamieson Ave. (southbound/sur)/ Duke St. (northbound/norte)(U.S. Patent & Trademark Office)
- Mill Rd. & Jamieson Ave.
- Eisenhower Ave Station (stops on/paradas en Eisenhower Ave.)
- Huntington Station (stops on/paradas en Huntington Ave.)
- Richmond Hwy. & North/South Kings Hwy.
- Richmond Hwy. & Southgate Dr.
- Richmond Hwy. & Lockheed Blvd.
- Richmond Hwy. & Arlington Dr.
- Richmond Hwy. & Belford Dr. south
- Richmond Hwy. & Ladson La.
- Richmond Hwy. & Mohawk La. (South County Center)
- Richmond Hwy. & Frye Rd.
- Richmond Hwy. & Lukens La.
- Richmond Hwy. & Sacramento Dr. (southbound/ sur)/Cooper Rd. (northbound/norte)
- Richmond Hwy. & Old Mill Rd. (southbound/ sur)/Mt. Vernon Memorial Hwy. (northbound/norte)
- All stops in Fort Belvoir/Todas las paradas en Fort Belvoir (see map)

Local service on Richmond Hwy. and all service before 5 AM weekdays and after 10 PM daily provided by FAIRFAX CONNECTOR.
El servicio local en la Richmond Hwy. y todo el servicio antes de las 5 a.m. durante los dias de semana y a diario después de las 10 p.m. es provisto por el FAIRFAX CONNECTOR.
(703/339-7200, TTY 703/339-1608).

NOTICE

FORT BELVOIR SECURITY PROCEDURES

All customers on **REX** buses entering Fort Belvoir are subject to the following security procedures as directed by the Office of the Provost Marshal:

1. Customers must present a valid Federal or state issued photo I.D. to the access control guards boarding REX buses entering the base.
2. Customers without satisfactory identification will be required to get off the bus and wait outside the main gate to board the next northbound bus leaving Fort Belvoir.
3. Customers are advised that all bags and parcels are subject to search by guards.

AVISO DE LOS PROCEDIMIENTOS DE SEGURIDAD EN FORT BELVOIR

Todos los clientes del sistema de autobuses REX que entran al Fuerte Belvoir estarán sujetos a los siguientes procedimientos de seguridad según ha sido instruido por la Oficina del Provost Marshal:

1. Los clientes deberán presentar identificación federal o estatal con foto a los agentes de acceso controlado al abordar los autobuses REX que entran a la base.
2. Clientes sin identificación satisfactoria serán requeridos salir del autobús y esperar afuera de la entrada principal por el próximo autobús que salga del Fuerte Belvoir en dirección norte.
3. A todos los clientes, recuerden que todos los bolsos y paquetes estarán sujetos a inspección por los guardias de seguridad.

Richmond Highway Express
REX
YOUR CONNECTION TO METRO
202-637-7000

List of Metrobus routes in Maryland

This is a list of bus routes operated by the Washington Metropolitan Area Transit Authority (WMATA), branded as Metrobus in Montgomery County and Prince George's County in Maryland. Most of the routes operated under Streetcars in Washington, D.C. and Maryland prior to the 1960s.

Route F4 in Silver Spring

Route P12 at Addison Road station

Route Y7 at Silver Spring Transit Center

Numbering

Most Metrobus routes in MD were formerly designated with a letter followed by a number, but some routes had double-digit numbers. The routes in Prince George's County would typically have a letter followed by two numbers.[1][2]

Odd-numbered routes were typically part-time variants of even-numbered routes. At one time, odd-numbered routes were express routes, but that distinction was later abandoned. Most odd-numbered routes operated during rush hours and/or with limited bus stops that had a few of them running into the off-peak hours.

As of WMATA's Better Bus Redesign beginning on June 29, 2025, all the routes entirely within Maryland begin with an "M" and a "P."

History

Many current routes operate under former streetcar routes. The Streetcars provided the main transportation in the Maryland area from the 1800s to the 1960s.[3] Two separate companies, the Washington, Virginia, and Maryland Coach Company (WV&M), and the Washington Marlboro and Annapolis Motor Lines (WM&A), would also operate on the former streetcar routes and provide service to parts of MD when the Streetcars ended service. In 1973, WMATA acquired the two bus companies along with other bus companies to form its current Metrobus system.[4] At one point, most MD routes would enter into Downtown before Metro was built in which all buses would terminate at stations in various locations. Today, the main MD hub is at Silver Spring Metro station.

When Ride On began service, most Metrobus routes in Montgomery County were slowly transferred into Ride On routes through the years as it would be cheaper to operate under another carrier. The same thing went with TheBus.

Due to the COVID-19 pandemic, the Metrobus service was mostly reduced to Sunday service schedules during the weekdays with selected routes suspended from March 18 to August 22, 2020. Routes 83, A12, C4, D12, F4, J2, K6, P12, T18, Y2, and Z8 were the only routes that ran during the weekends with the rest of the routes suspended.[5] Beginning on August 23, 2020, more routes came back during the weekdays and weekends returning the Metrobus service to 75%.[6] Most of the Metrobus service and routes resumed on September 5, 2021.

On November 21, 2024, WMATA approved its Better Bus Network Redesign plan, which began development in 2022. Under the plan, all the routes would be renamed with easier-to-understand route designations, and would modify most of its existing routes to make the bus system easier to use, faster, and more reliable. The Better Bus Network Redesign was implemented on June 29, 2025, with all the Maryland routes being renamed with an "M" for the

Montgomery County routes and a "P" for the Prince George's County routes. The routes that primarily serve Washington, DC have bus stops in Maryland and were renamed with a "C" for crosstown and a "D" for downtown.[7][8]

Routes

Most of the Maryland buses remain inside of Prince George's County and Montgomery County. However, a few routes enter into Washington DC, which were a part of their former streetcar lines. Only one current route (P90) operates between Maryland and Virginia.

Montgomery County routes

Route	Terminals			Streets traveled	Service notes	Divisions
M12 University Boulevard	- Wheaton station - Twinbrook station	↔	- Takoma Langley Crossroads Transit Center - Hyattsville Crossing station	- University Boulevard - Riggs Road - East-West Highway	- Part of 12-minute frequent service network - Additional trips operate between Wheaton station and the Takoma Langley Crossroads Transit Center	Montgomery
M20 Georgia Avenue–Silver Spring	- Georgia Avenue ICC Park & Ride - Wheaton station	↔	Silver Spring station (Paul S. Sarbanes Transit Center)	Georgia Avenue	- Part of 12-minute frequent service network between Silver Spring and Wheaton stations - Late night weekday and all weekend service between Wheaton station and ICC Park & Ride is replaced by route M22.	Montgomery
M22 Bethesda–Olney	MedStar Montgomery Medical Center	↔	- Wheaton station - Bethesda station	- Connecticut Avenue - Georgia Avenue	Late night service operates between MedStar Montgomery Medical Center and Wheaton station.	Montgomery
M42 Randolph Road–College Park	North Bethesda station	↔	College Park station	- Randolph Road - New Hampshire Avenue - U.S. Route 1 - Baltimore Avenue		Montgomery
M44 Randolph Road–Hyattsville Crossing	North Bethesda station	↔	Hyattsville Crossing station	- Randolph Road - Powder Mill Road - U.S. Route 1 - Baltimore Avenue		Montgomery
M52 Colesville Road-Burtonsville	- South Laurel Park & Ride - Burtonsville Park & Ride	↔	Silver Spring station (Paul S. Sarbanes Transit Center)	- Cherry Lane - Sandy Spring Road - Old Columbia Pike - Columbia Pike - Lockwood Drive	- Part of 20-minute frequent service network - Weekday peak-hour service is extended to Laurel.	Montgomery

				Colesville Road		
M54 Colesville Road-Greencastle	Greencastle Park & Ride	↔	Silver Spring station (Paul S. Sarbanes Transit Center)	Briggs Chaney Road Old Columbia Pike Lockwood Drive Colesville Road	Part of 20-minute frequent service network	Montgomery
M60 New Hampshire Avenue	White Oak Medical Center (Plum Orchard Drive & Healing Way)	↔	Fort Totten station	New Hampshire Avenue	Part of 12-minute frequent service network	Bladensburg
M6X New Hampshire Avenue Express	Hillandale (FDA)	↔	Fort Totten station	New Hampshire Avenue	Weekday peak service only.	Montgomery
M70 East West Highway–Old Georgetown Road	Montgomery Mall Transit Center	↔	Silver Spring station (Paul S. Sarbanes Transit Center)	Old Georgetown Road East-West Highway	Part of 12-minute frequent service network	Montgomery
M82 River Road–Falls Road	Rockville station	↔	Friendship Heights station	Falls Road River Road		Montgomery

Route history

Route	History
M12	Existing routing of the former route C4.
M20	Existing routing of the former route Y7.
M22	A combination of the former routes Y2 and Y8 between Wheaton station and Olney and the former route L8 between Kensington and Chevy Chase.
M42	A combination of the former route 83 between College Park station and Cherry Hill, and the former route C8 between North Bethesda station and Adventist Healthcare White Oak Medical Center.
M44	A combination of the former route 86 between Hyattsville Crossing station and Calverton, and the former route C8 between North Bethesda station and Adventist Healthcare White Oak Medical Center.
M52	A combination of the former routes Z6 and Z7.
M54	Existing routing of the former route Z8 with the service to Briggs Chaney Park & Ride and Castle Boulevard being eliminated.
M60	Existing routing of the former route K6 with an extension to Adventist Healthcare White Oak Medical Center via Columbia Pike.
M6X	Existing routing of the former route K9.
M70	Existing routing of the former route J2.
M82	Existing routing of the former route T2.

Prince George's County routes

Route	Terminals			Streets traveled	Service notes	Divisions
P10 Baltimore Av	Rhode Island Avenue station	↔	College Park station	▪ U.S. Route 1 ▪ Baltimore Avenue ▪ Rhode Island Avenue Northeast		Landover
P12 Laurel-Greenbelt	South Laurel Park & Ride	↔	Greenbelt station	▪ Cherrywood Lane ▪ Kenilworth Avenue ▪ Edmonston Road ▪ U.S. Route 1 ▪ Baltimore Avenue		Landover
P14 Kenilworth Av	Deanwood station	↔	Greenbelt station	▪ Kenilworth Avenue ▪ Edmonston Road		Landover
P15 Riggs Road–Adelphi	Adelphi (Riggs Road & Edwards Way)	↔	Fort Totten station	▪ Riggs Road ▪ 23rd Avenue	Weekday peak service only (AM to Fort Totten, PM to Adelphi)	Bladensburg
P16 Riggs Road–White Oak	White Oak Medical Center (Plum Orchard Drive & Healing Way)	↔	Fort Totten station	▪ Riggs Road ▪ 23rd Avenue		Bladensburg
P1X Baltimore Av Limited	Rhode Island Avenue station	↔	IKEA Way (College Park)	▪ U.S. Route 1 ▪ Baltimore Avenue ▪ Rhode Island Avenue Northeast	Part of 20-minute frequent service network	Landover
P20 Greenbelt Road–New Carrollton	Greenbelt station	↔	New Carrollton station	▪ Greenbelt Road ▪ Lanham-Severn Road ▪ Annapolis Road		Landover
P21 Hanover Parkway–New Carrollton	Greenbelt station	↔	New Carrollton station	▪ Greenbelt Road ▪ Hanover Parkway ▪ Princess Garden Parkway ▪ Annapolis Road		Landover
P24 Good Luck Road	▪ Bowie State University ▪ Goddard Corporate Park (Mission Drive)	↔	New Carrollton station	▪ Good Luck Road ▪ Cipriano Road ▪ Lanham-Severn Road	Late night and Sunday service operates between New Carrollton and Goddard Corporate Park (Mission Drive) only	Landover

P30 New Carrollton–Silver Spring	Silver Spring station (Paul S. Sarbanes Transit Center)	↔	New Carrollton station	▪ East-West Highway ▪ Philadelphia Avenue ▪ Riverdale Road ▪ Queensbury Road	Part of 12-minute frequent service network	Landover
P31 New Carrollton-Takoma Langley	Takoma Langley Crossroads Transit Center	↔	New Carrollton station	▪ University Boulevard ▪ Finns Lane ▪ Riverdale Road		Landover
P32 Greenbelt–Fort Totten	Greenbelt station	↔	Fort Totten station	▪ Adelphi Road ▪ Ager Road ▪ Chillum Road ▪ Greenbelt Road ▪ Sargent Road		Landover
P33 Queens Chapel Road	Highview Apartments	↔	Brookland station	▪ Queens Chapel Road ▪ Michigan Avenue Northeast		Landover
P35 New Carrollton-Fort Totten	New Carrollton station	↔	Fort Totten station	▪ Good Luck Road ▪ Finns Lane ▪ Riverdale Road ▪ East-West Highway ▪ Sargent Road	Weekday service only	Landover
P40 Annapolis Road	New Carrollton station	↔	Rhode Island Avenue station	▪ Annapolis Road ▪ Rhode Island Avenue Northeast	Part of 12-minute frequent service network	Landover
P41 Landover Road	Capital Plaza	↔	Downtown Largo station	Landover Road	Part of 20-minute frequent service network	Landover
P42 Chillum Road–New Carrollton	New Carrollton station	↔	Takoma station	▪ Chillum Road ▪ Riverdale Road ▪ Edmonston Road		Landover
P60 MLK Highway-Suitland	New Carrollton station	↔	Suitland station	▪ Martin Luther King Jr Highway ▪ Addison Road ▪ Silver Hill Road	Part of 12-minute frequent service network	Landover
P61 Glenarden–Suitland	New Carrollton station	↔	Suitland station	▪ Brightseat Road ▪ Walker Mill Road ▪ Marlboro Pike		Landover

P62 Branch Avenue–Deanwood	Deanwood station	↔	Branch Avenue station	▪ Addison Road ▪ Walker Mill Road ▪ Central Avenue ▪ Forestville Road ▪ Allentown Road		Landover
P63 Central Avenue-Naylor Road	Downtown Largo station	↔	Naylor Road station	▪ Central Avenue ▪ Larchmont Avenue ▪ Southern Avenue		Landover
P66 Forestville–Suitland	Forestville (8411 Old Marlboro Pike)	↔	Suitland station	▪ Silver Hill Road ▪ Pennsylvania Avenue	Select weekday peak service ends/begins at Penn Mar Shopping Center	Andrews Federal Center
P72 Central Avenue–Bowie	Downtown Largo station	↔	Bowie Park & Ride	▪ Central Avenue ▪ Mitchellville Road		Landover
P73 Central Avenue-Trade Zone	Downtown Largo station	↔	Collington Center	Central Avenue	Weekday service only	Landover
P87 Brinkley Road	Suitland station	↔	Oxon Hill Park & Ride	▪ Allentown Road ▪ Brinkley Road ▪ Suitland Road ▪ Oxon Hill Road		Andrews Federal Center
P90 St. Barnabas Road	Suitland station	↔	▪ Oxon Hill Park & Ride ▪ King Street station	▪ St. Barnabas Road ▪ Oxon Hill Road ▪ Monument Avenue/MGM National Avenue ▪ I-495	▪ Part of 20-minute frequent service network ▪ Weekday trips alternate ending at Oxon Hill Park & Ride and King Street-Old Town station	Andrews Federal Center
P93 Suitland–Birchwood	Suitland station	↔	Birchwood City	▪ Silver Hill Road ▪ Iverson Street ▪ Wheeler Road ▪ Southern Avenue ▪ Livingston Road	Part of 12-minute frequent service network alongside route P94	Andrews Federal Center
P94 Suitland-National Harbor	Suitland station	↔	National Harbor (St. George Boulevard & Waterfront Street)	▪ Silver Hill Road ▪ Iverson Street ▪ Wheeler Road ▪ Southern Avenue ▪ Livingston Road ▪ Monument Avenue/MGM National Avenue	Part of 12-minute frequent service network alongside route P93	Andrews Federal Center

P96 Suitland–Oxon Hill	Suitland station	↔	Oxon Hill Park & Ride	Oxon Hill Road		Andrews Federal Center
P97 Southern Avenue-Fort Washington	Fort Washington Park & Ride	↔	Southern Avenue station	▪ Fort Washington Road ▪ Fort Foote Road ▪ Oxon Hill Road ▪ Southern Avenue	Weekday service only.	Shepherd Parkway

Route history

Route	History
P10	Modified routing of the former route 86 with service to Calverton being replaced by route M44.
P12	Existing routing of the former route 89M with new weekend service added.
P14	- Modified routing of the former route R12 with service that serves the Berwyn Heights neighborhood instead of Beltway Plaza. - This route now operates on Sundays.
P15	Modified routing of the former route R1 with service being rerouted through the Lewisdale neighborhood.
P16	Modified routing of the former route R2.
P1X	Modified routing of the former routes 83 and 86 with service to the College Park station being replaced by route P10 and to Cherry Hill/Calverton being replaced by routes M42 and M44 respectively.
P20	Modified routing of the former route G14 with service running along Lanham-Severn Road instead of Good Luck Road.
P21	Existing routing of the former route G12.
P24	Modified routing of the former route B27 with service running along Good Luck Road and serving Goddard Corporate Park instead of continuing on Lanham-Severn Road.
P30	Existing routing of the former route F4.
P31	A combination of the former route C2 between the Takoma Langley Crossroads Transit Center and the University of Maryland, and a modified routing of route F6 between College Park and New Carrollton stations.
P32	A combination of the former route C2 between Greenbelt and the University of Maryland, route F6 between the University of Maryland and Hyattsville Crossing station, routes 13 and 19 of TheBus between Hyattsville Crossing Metro station and West Hyattsville, and a modified routing of route F6 between Hyattsville Crossing and Fort Totten stations via Chillum Road.
P33	Existing routing of the former route R4.
P35	A combination of the former route F6 between New Carrollton Metro station and Riverdale via Kenilworth Avenue, the former route F4 between Riverdale and East-West Highway & Riggs Road, then existing routing of the former route F6 between Riggs Road and Fort Totten Metro station.
P40	Existing routing of the former route T18.
P41	Existing routing of the former route L12 with service to the former Prince George's Hospital being eliminated.
P42	A combination of a modified route F1 between Takoma station and Mount Rainier, and the former route T14 routing between Mount Rainier and New Carrollton Metro station with new service through Fort Lincoln.
P60	A combination of a modified route A12 with service through Palmer Park and Glenarden being replaced by routes P41 and P61 respectively, and the former route P12 between Addison Road and Suitland stations.
P61	A combination of routes F14 between New Carrollton Metro station and Northwest stadium, and V12 between Central Avenue and Suitland station with new service along Morgan Boulevard and via Morgan Boulevard station.
P62	A combination of route K12 between Branch Avenue station and Penn Mar Shopping Center, and the existing routing of the former route V14.

P63	A combination of the former routes C21, C22, C29 between Largo and Addison Road station via Morgan Boulevard station, and the former route F14 between Addison Road and Naylor Road stations.
P66	A combination of former routes J12 between Forestville and the Penn Mar Shopping Center, and K12 between the Penn Mar Shopping Center and Suitland station.
P72	Existing routing of the former routes C26 and C29 with service to Addison Road station being replaced by route P63 and Saturday service to Bowie State University being eliminated.
P73	A combination routing of the former routes C21 and C22 with service to Addison Road station being replaced by route P63.
P87	Modified routing of the former route D14 with service to Southern Avenue station being eliminated.
P90	A combination routing of the former route D12 between Suitland station and Oxon Hill Road, the former route NH1 between Oxon Hill Road and National Harbor, and the full route NH2.
P93	A combination routing of the former route P12 between Suitland station and Eastover Shopping Center and the former route D12 to Birchwood City
P94	A combination routing of the former route P12 between Suitland Metro station and Eastover Shopping Center and the former route NH1 to National Harbor.
P96	A combination routing of the former routes D12, D14, and H12.
P97	Existing routing of the former route P18.

Former routes

Routes eliminated due to the Better Bus Redesign Network

All the routes listed below were eliminated and renamed into an "M" and a "P" designation on June 29, 2025.

Route	Terminals			Streets traveled	Service notes
83, 86 College Park Line	Rhode Island Avenue–Brentwood Metro station	↔	- **83** Cherry Hill Park Campground - **86** Calverton (4061 Center Park Roadway)	- U.S. Route 1 - Baltimore Avenue - Rhode Island Ave	- 83 was renamed into the P1X with service to Cherry Hill replaced by Route M42. - 86 was renamed into the P10 with service to Calverton replaced by Route M44.
89M Laurel Line	South Laurel Park & Ride Lot	↔	Greenbelt Metro station	- Cherrywood Lane - Kenilworth Avenue - Edmonston Road - Baltimore Avenue	Renamed into the P12.
A12 Martin Luther King Jr. Highway Line	New Carrollton station (East Side)	↔	- Addison Road Metro station (Monday-Saturday) - Capitol Heights Metro station (Sundays Only)	- Martin Luther King Jr Highway - Addison Road	Combined with the P12 between Addison Road and Suitland and renamed into the P60.
B21, B22 Bowie State University Line	Bowie State University	↔	New Carrollton Metro station (the east side)	- Laurel-Bowie Road - John Hanson Highway	Transferred to TheBus and renamed into the P71.
B24 Bowie-Belair Line	Bowie Park & Ride Lot	↔	New Carrollton Metro station (the west side)	- Annapolis Road	Combined with the F13 and transferred to TheBus and renamed into the P23.
B27 Bowie–New Carrollton Line	Bowie State University	↔	New Carrollton Metro station (the west side)	- Lanham-Severn Road	Renamed into the P22.
C2, C4 Greenbelt–Twinbrook Line	- **C2** Wheaton Metro station - **C4** Twinbrook Metro station (The east side)	↔	- **C2** Greenbelt Metro station - **C4** Hyattsville Crossing Metro station	- University Boulevard - Greenbelt Road (C2) - Baltimore Avenue (C2) - Riggs Road (C4) - East-West Highway (C4)	- C2 discontinued and combined with the F6 into routes P31 and P32. - C4 renamed into the M12.
C8 College Park–North Bethesda Line	North Bethesda Metro station	↔	College Park–University of Maryland station	- Randolph Road - New Hampshire Avenue - Adelphi Road	Combined with routes 83 and 86 and renamed into the M42 and M44.
C11, C13 Clinton Line	Clinton Park & Ride Lot	↔	Branch Avenue Metro station	Branch Avenue	Discontinued with no replacement service.
C12, C14 Hillcrest Heights Line	Naylor Road Metro station	↔	Branch Avenue Metro station	- Branch Avenue - Old Branch Avenue - Iverson Street (C12)	C12 combined with TheBus 34, and transferred to TheBus and renamed into Route P83.

C21, C22, C26, C29 Central Avenue Line	▪ **C21, C22** Collington Center ▪ **C26** Bowie Park & Ride Lot ▪ **C29** Bowie State University (Saturdays only) ▪ **C29** Pointer Ridge (Hall Road & Central Ave) (Sundays only)	↔	▪ **C21, C22, C29** Addison Road station ▪ **C26** Downtown Largo station	Central Avenue	▪ C21 and C22 combined with the F14 and renamed into the P63 and P73. ▪ C26 and C29 combined and renamed into the P72.
C27 Central Avenue Line	Pointer Ridge (Hall Road & Central Ave)	↔	Addison Road Metro station	Central Avenue	Discontinued and replaced by Routes P63, P72, and P73.
D12 Southern Ave–Suitland Line	Suitland Metro station	↔	Southern Avenue Metro station	St. Barnabas Road	Discontinued and combined with the P12 and NH2 and renamed into the P90 and P93.
D14 Oxon Hill–Suitland Line	Suitland Metro station	↔	Southern Avenue Metro station	▪ Brinkley Road ▪ Allentown Road ▪ Indian Head Highway ▪ Oxon Hill Road	Modified and renamed into the P87 and P96.
F1 Chillum Road Line	Takoma Metro station	↔	Cheverly Metro station	▪ Chillum Road ▪ Eastern Avenue ▪ Landover Road	Combined with the T14 and renamed into the P42.
F4 New Carrollton–Silver Spring Line	Silver Spring Metro station (Paul S. Sarbanes Transit Center)	↔	New Carrollton Metro station (the west Side)	▪ East-West Highway ▪ Philadelphia Avenue ▪ Riverdale Road ▪ Queensbury Road	Renamed into the P30.
F6 New Carrollton–Fort Totten Line	Fort Totten Metro station	↔	New Carrollton Metro station (the west Side)	▪ East-West Highway ▪ Sargent Road	Discontinued and combined with the C2 and renamed into the P31, P32, and P35.
F8 Langley Park–Cheverly Line	Takoma Langley Crossroads Transit Center	↔	Cheverly Metro station	▪ University Boulevard ▪ Adelphi Road ▪ Baltimore Avenue ▪ Landover Road	Discontinued and replaced by TheBus Route P43.
F12 Ardwick Industrial Park Shuttle Line	New Carrollton Metro station (the east side)	↔	Cheverly Metro station	▪ Pennsy Drive ▪ Landover Road ▪ Martin Luther King Highway	Transferred to TheBus.
F13 Cheverly Metro station–Washington Business Park Line	Washington Business Park (Forbes Blvd & Senate Drive)	↔	Cheverly Metro station	▪ Annapolis Road ▪ Whitfield Chapel Road ▪ Martin Luther King Jr. Highway	Split into two routes and transferred to TheBus as Route P22 (between Cheverly and New Carrollton), and Route P23 (between New Carrollton and Washington Business

					Park and combined with Route B24 to Fairwood).
F14 Sheriff Road–Capitol Heights Line	New Carrollton Metro station (the east side)	↔	Naylor Road Metro station	▪ Sheriff Road ▪ Martin Luther King Jr Highway ▪ Larchmont Avenue ▪ Southern Avenue	Combined with the C21, C22, C29, and V12 and renamed into the P61 and P63.
G12 Greenbelt–New Carrollton Line Metro stations	Greenbelt Metro station	↔	New Carrollton Metro station (the west side)	▪ Greenbelt Road ▪ Hanover/Princess Garden Parkway ▪ Annapolis Road	Renamed into the P21.
G14 Greenbelt Road–Good Luck Road Line	Greenbelt Metro station	↔	New Carrollton Metro station (the west side)	▪ Greenbelt Road ▪ Cipriano Road ▪ Annapolis Road	Renamed into the P20.
H12 Temple Hills–Marlow Heights Line	Temple Hills (Heather Hills Apartments)	↔	Naylor Road Metro station	▪ St. Barnabas Road ▪ Branch Avenue	Transferred to TheBus and split into two routes.
J1, J2 Bethesda–Silver Spring Line	Montgomery Mall	↔	Silver Spring Metro station (Paul S. Sarbanes Transit Center)	▪ Old Georgetown Road ▪ MD Route 355 ▪ East-West Highway ▪ Jones Bridge Road (J1) ▪ Rockledge Drive (J1) ▪ Democracy Boulevard (J2) ▪ Battery Lane (westbound AM rush only)	▪ J1 discontinued with no replacement service. ▪ J2 renamed into the M70.
J12 Marlboro Pike Line	Forestville (8431 Old Marlboro Pike)	↔	Addison Road station	▪ Central Avenue ▪ Larchmont Avenue ▪ Marlboro Pike	Combined with the K12 and renamed into the P66.
K6 New Hampshire Avenue–Maryland Line	White Oak Shopping Center	↔	Fort Totten Metro station	New Hampshire Avenue	Renamed into the M60.
K9 New Hampshire Avenue–Maryland Limited Line	Food & Drug Administration/Federal Research Center	↔	Fort Totten Metro station	New Hampshire Avenue	Renamed into the M6X.
K12 Forestville Line	Branch Avenue Metro station	↔	Suitland Metro station	▪ Allentown Road ▪ Silver Hill Road ▪ Forestville Road	Combined with the V14 and renamed into the P62.

L8 Connecticut Avenue–Maryland Line	Aspen Hill (Grand Pre & Bel Pre Roads)	↔	Friendship Heights Metro station	Connecticut Avenue	▪ Combined with the Y2 and Y8 and renamed into the M22. ▪ Service to Aspen Hill replaced with extended RideOn route 41
L12 Landover Road Line	Capital Plaza Mall	↔	Downtown Largo Metro station	▪ Landover Road	Renamed into the P41.
NH1 National Harbor–Southern Avenue Line	Southern Avenue Metro station	↔	National Harbor (St. George Boulevard & Waterfront Street)	▪ Southern Avenue ▪ Owens Road ▪ Oxon Hill Road	Combined with the D12 and renamed into the P90 and P94.
NH2 National Harbor–Alexandria Line	King Street–Old Town station	↔	National Harbor (St. George Boulevard & Waterfront Street)	▪ I-495 ▪ Monument Avenue / MGM National Avenue	Combined with the D12 and renamed into the P90.
P12 Eastover–Addison Road Line	Eastover Shopping Center	↔	Addison Road Metro station	▪ Silver Hill Road ▪ Iverson Street	Split into two routes and renamed into the P60 (between Addison Road and Suitland), and P93, P94 (between Suitland and Eastover).
P18 Oxon Hill–Fort Washington Line	Fort Washington Park & Ride Lot	↔	Southern Avenue Metro station	▪ Oxon Hill Road ▪ Southern Avenue	Renamed into the P97.
Q2, Q4, Q6 Veirs Mill Road Line	▪ **Q2, Q6** Shady Grove Metro station ▪ **Q4** Rockville Metro station (the west side)	↔	▪ Silver Spring Metro station (Paul S. Sarbanes Transit Center) (Q2, Q4) ▪ Wheaton Metro station (Q6)	▪ Veirs Mill Road (Q2,Q4,Q6) ▪ Georgia Avenue (Q2, Q4) ▪ MD 355, Montgomery College (Q2, Q6)	▪ Q6 was shortened to Montgomery College and was renamed to Ride On Route 40 ▪ Q2 and Q4 shortened to Wheaton to align with route Y7 to become route M20 ▪ Q2 and Q6 service between Shady Grove and Montgomery College was replaced by route 55
R1, R2 Riggs Road Line	▪ **R1** Adelphi (Riggs Rd & Edwards Way) ▪ **R2** Calverton (Plum Orchard Drive & Healing Way)	↔	Fort Totten Metro station	▪ Riggs Road	Renamed into the P15 (R1) and P16 (R2).
R4 Queens Chapel Road Line	Highview	↔	Brookland-CUA station	▪ Queens Chapel Road ▪ Michigan Avenue NE	Renamed into the P33.
R12 Kenilworth Avenue Line	Deanwood Metro station	↔	Greenbelt Metro Metro station	▪ Kenilworth Avenue ▪ Edmonston Road	Renamed into the P14.

T2 River Road Line	Rockville Metro station (the east side)	↔	Friendship Heights Metro station	▪ Falls Road ▪ River Road	Renamed into the M82.
T14 Rhode Island Avenue–New Carrollton Line	New Carrollton Metro station (the west side)	↔	Rhode Island Avenue - Brentwood Metro station	▪ Riverdale Road ▪ Edmonston Road ▪ Rhode Island Avenue NE	Combined with the F1 and renamed into the P42.
T18 Annapolis Road Line	New Carrollton Metro station (the west side)	↔	Rhode Island Avenue - Brentwood Metro station	▪ Annapolis Road ▪ Rhode Island Avenue NE	Renamed into the P40.
V12 District Heights–Suitland Line	Addison Road Metro station	↔	Suitland Metro station	▪ Shadyside Avenue ▪ Marlboro Pike	Combined with the F14 and renamed into the P61.
V14 District Heights–Seat Pleasant Line	Penn Mar Shopping Center	↔	Deanwood Metro station	▪ Walker Mill Road ▪ Central Avenue ▪ Addison Road	Combined with the K12 and renamed into the P62.
W14 Bock Road Line	▪ Fort Washington Forest (Old Fort Road & Indian Head Highway) ▪ Friendly (Allentown & Old Fort Roads)	↔	Southern Avenue Metro station	▪ Bock Road ▪ Southern Avenue	Transferred to TheBus and renamed into Route P95.
Y2, Y7, Y8 Georgia Avenue–Maryland Line	▪ **Y2, Y8** MedStar Montgomery Medical Center ▪ **Y7** Georgia Ave – ICC Park & Ride Lot	↔	Silver Spring Metro station (Paul S. Sarbanes Transit Center)	Georgia Avenue	▪ Y2 and Y8 combined with the L8 and renamed into the M22. ▪ Y7 renamed into the M20.
Z2 Colesville–Ashton Line	Olney (Spartan Rd & Georgia Ave)	↔	Silver Spring Metro station (Paul S. Sarbanes Transit Center)	▪ New Hampshire Avenue ▪ Colesville Road	Discontinued with no replacement service.
Z6, Z8 Silver Spring-Fairland Line	▪ **Z6** Burtonsville Shopping Center ▪ **Z8** Greencastle Park & Ride Lot	↔	Silver Spring Metro station (Paul S. Sarbanes Transit Center)	▪ Briggs Chaney Road (Z8) ▪ Calverton Blvd (Z6) ▪ Old Columbia Pike ▪ Lockwood Drive ▪ Colesville Road	▪ Z6 renamed into the M52. ▪ Z8 renamed into the M54.
Z7 Laurel–Burtonsville Express Line	South Laurel Park & Ride Lot	↔	Silver Spring Metro station (Paul S. Sarbanes Transit Center)	▪ Cherry Lane ▪ Sandy Spring Road ▪ Old Columbia Pike ▪ Columbia Pike ▪ Colesville Road	Combined with the Z6 and renamed into the M52.

Former routes history

Route	History
83, 86	- Formerly known as the Rhode Island Avenue-Maryland Line (along with the former 84 & 85) and the Maryland Line - 81, 82, 83, and 86 operate on portions of the old 82 Maryland Streetcar Line, which ran from West Potomac Park to Branchville until replaced by buses in 1958; they operate on the old route served by the 82 until 1993. 86 operates on portions of the old 84 & G6 Maryland Streetcar Line, which ran from Branchville to Beltsville until replaced by buses between 1949 & 1958. - 81 was discontinued on March 27, 2016, and replaced by routes 83 and C2.[9] - 82 was discontinued on December 18, 2016, and replaced by route 83.[10] - Route 83 was replaced by Routes M42 and P1X while Route 86 was replaced by Routes P10 and M44 on June 29, 2025.
89M	- 89 originally operated between Mount Rainier terminal and West Potomac Park around the 1950s to 1960s. - 89 used to operate between Rhode Island Avenue station until the Greenbelt station opened on December 11, 1993.[11] - Route 89 was suspended on March 23, 2020; later discontinued by September 5, 2021.[6] - Replaced by Route P12 on June 29, 2025.
A12	- Route A12 is extended to Capitol Heights station on Sundays only replacing a portion of route F14.[12] - A11, A12 used to serve the former Landover Mall site until March 30, 2014.[13] - Route A11 was discontinued on March 29, 2015. - Route A12 service was split into two separate routes on June 25, 2023. A12 service was extended to New Carrollton station from Brightseat Road while service to Capital Plaza and along Landover Road was replaced by Route L12.[14] - Replaced by Route P60 on June 29, 2025.
B21, B22	- Replaced by TheBus Route P71 on June 29, 2025.
B24	- B25 was replaced by the B24 on August 23, 2015.[15] - Replaced by TheBus Routes P23 and P71 on June 29, 2025.
B27	- Replaced by Route P20 and P24 on June 29, 2025.
C2, C4	- C2 originally terminated at Montgomery Mall until January 27, 1985, when it was rerouted to terminate at Twinbrook station. The portion between Wheaton Plaza and Montgomery Mall was replaced by Ride On route 35. - C2 was extended to Greenbelt Center after Greenbelt station opened in December 1993.[11] - But the route was truncated to Greenbelt station December 2010.[16] - C4 was extended to Prince George's Plaza (now Hyattsville Crossing) station from Langley Park after PG Plaza station opened in December 1993.[11] - On March 27, 2016, Sunday service was added to the C2 between Greenbelt station and Takoma Langley Crossroads Transit Center only.[9] - Late night C2 trips ending at Randolph Road & Parklawn Drive were extended to Twinbrook station on September 5, 2021.[17] - Route C2 replaced by Routes M12, P31, and P32 while Route C4 replaced by Route M12 on June 29, 2025.

C8	▪ Added service to the Food and Drug Administration/Federal Research Center (weekdays only) and Archives II (weekdays only) on June 17, 2012.[18] ▪ Replaced by Routes M42, M44, and TheBus Route P37 on June 29, 2025.
C11, C13	▪ Replaced by TheBus Route P85 on June 29, 2025.
C12, C14	▪ C12: AM trips skip the Marlow Heights Shopping Center Roadway. ▪ C12 & C14 originally operated between Potomac Avenue station & intersection of Auth Road up until Naylor Road & Branch Avenue stations opened on January 13, 2001. ▪ Replaced by TheBus Route P83 on June 29, 2025.
C21, C22, C26, C29	▪ C26 served Addison Road station until Largo Town Center station opened in 2004.[19] ▪ The C26 was originally part of the "Kingsford-Addison Road Line" along with the old C23, C24, & C25 around the late 1990s to early 2000s.[11] ▪ Sunday C29 service was added on December 18, 2004.[19] ▪ C22 and C29 was rerouted to no longer serve Harry S Truman Drive south of Mount Lubentia Way as of 2/23/2018 due to a deficient bridge. ▪ C29 was rerouted to Bowie State University in March 2006 on Saturdays only.[20] ▪ Route C26 was extended from Kettering to Bowie Park & Ride on Weekdays to replace Route B29 and C28 service.[21] ▪ Replaced by Routes P63 (between Largo and Addison Road), P72 (C26, C29), and P73 (C21, C22) on June 29, 2025.
C27	▪ Introduced on May 28, 2005, to provide additional service for the C21/C22/C26/C29 during the summer seasons.[22] ▪ Replaced by Routes P63 and P73 on June 29, 2025.
D12	▪ D12 originally operated alongside the former S12 routing between the Eastover Shopping Center & Federal Center station, via the Marlow Heights Shopping Center until the Southern Avenue & Suitland stations opened on January 13, 2001.[23] ▪ Route S12 was discontinued on January 13, 2001, and the D12 was truncated to only operate between the Southern Avenue & Suitland stations.[23] ▪ Routes D13 and D14 were created on January 13, 2001, which were a rename route W11 and W12, to operate between the newly opened Southern Avenue and Suitland stations, via Andrews Air Force Base, as well as Camp Springs and Temple Hills neighborhoods, and a small portion of Indian Head Highway, Forest Heights, and Glassmanor neighborhoods, which former Routes W11, W12, and W17 originally operated on between the Federal Center SW station & Acokeek up until the Southern Avenue station opened on January 13, 2001.[23] ▪ D14 does not serve the Marlow Heights Shopping Center. ▪ Route D13 was renamed into Route D14 which in turn, discontinued service in Glassmanor.[17] ▪ D12 was changed to operate along Deal Drive and Audrey Lane and no longer operate along Glassmanor Drive and Irvington Street on December 17, 2023.[24] ▪ D12 was replaced by Routes P90, P93 (Birchwood Loop), and P96 while D14 was replaced by Routes P87 and P96 on June 29, 2025.
D14	
F1	▪ F1 replaced the old F3 on December 11, 1993.[11] ▪ F2 was discontinued on December 17, 2023.[24] ▪ Replaced by Routes D34, and P42 on June 29, 2025.
F4	▪ The New Carrollton-Silver Spring Line was originally operated by route F4 and F6.

	▪ Route F6 was split from the line and rerouted from Silver Spring to Fort Totten station on June 17, 2012.[18] ▪ Service was rerouted inside Riverdale Park to its pre-March 2009 routing on September 5, 2021.[17] ▪ Replaced by Route P30 on June 29, 2025.
F6	▪ Originally a part of the New Carrollton-Silver Spring Line alongside route F4. ▪ Rerouted to Fort Totten station on June 17, 2012, replacing route R3.[18]
F8	▪ F8 operates on portions of the old B6, G4, G8, and 88 streetcar lines. ▪ Replaced by Routes P31, P32, and P35 on June 29, 2025.
F12	▪ Replaced by TheBus Route P44 on June 29, 2025.
F13	▪ Replaced by TheBus Routes P22 and P23 on June 29, 2025.
F14	▪ Formerly known as the Sheriff Road Line. ▪ F14 used to terminate at Bradbury Heights (Southern Avenue & Pear Street) until Naylor Road opened in 2001.[23] ▪ Service between Capitol Heights and Addison Road stations on Sundays is provided by route A12.[12] ▪ Detours on Sheriff Road at Redskins Road During Events at FedExField. ▪ Replaced by Routes P61 and P63 on June 29, 2025.
G12 **G14**	▪ Formerly known as routes T16 & T17 ▪ G12 replaces the portions of the C2 & R12 east of Greenbelt to/from Greenbelt Center/New Carrollton.[16] ▪ G13, G14 & G16 replaces parts of routes C2 and T16 & T17 in its entirety.[16] ▪ Routes G13 and G16 was discontinued on March 27, 2016, and replaced with the G12 & G14 routes.[9] ▪ Routes G12 and G14 added Sunday service on March 27, 2016.[9] ▪ Both lines were split into their own separate routes on June 6, 2021.[21] ▪ G12 was replaced by Route P21 while Route G14 was replaced by Route P20 and P24 on June 29, 2025.
H12	▪ H11 via the Princeton Estates Apartments ▪ H13 bypasses Hillcrest Heights and Marlow Heights ▪ H11, H13: skips Marlow Heights Shopping Center Roadway ▪ H11, H12 and the former H14 used to operate all the way between the Potomac Avenue station and Temple Hills until Naylor Road station opened on January 13, 2001.[23] ▪ Once Naylor Road station opened on January 13, 2001, H14 was replaced by H13 and H11 and H12, as well as the new H13 Metrobus Route, were truncated to only operate between the Naylor Road Metro Station & Temple Hills.[23] ▪ Route H11 and H13 were suspended on March 16, 2020; later discontinued by September 5, 2021.[6] ▪ Replaced by Route P96 and TheBus Route P86 on June 29, 2025.
J1, J2	▪ J2 originally operated between Montgomery Mall to Beltway Plaza before being replaced by route F6. ▪ J1 used to go all the way to Montgomery Mall until it was truncated to Medical Center station on December 19, 2010.[16]

	▪ Eastbound J2 buses serve the bus stop on Rockville Pike & South Drive at Medical Center station and no longer enter the bus loop as of June 24, 2018.[25] ▪ J1 was extended back to Montgomery Mall on June 24, 2018, which replaced route J3.[25] ▪ J1 was discontinued while Route J2 was replaced by Route P30 on June 29, 2025.
J12	▪ Routes J11 and J13 were replaced by route J12 on June 26, 2016.[26] ▪ Replaced by Routes P63 and P66 on June 29, 2025.
K6	▪ K6 operated south of Fort Totten to Metro Center and Federal Triangle when Metrorail was not open until Metro started operating earlier in the early 1990s. ▪ K6 discontinued service to the FDA campus on December 29, 2013.[27] ▪ Replaced by Route M60 on June 29, 2025.
K9	▪ Begin service on December 30, 2012[28] ▪ K9 no longer serves Northwest Park Apartments and was extended to Food & Drug Administration/Federal Research Center on December 29, 2013.[27] ▪ Replaced by Route M6X on June 29, 2025.
K12	▪ Route K11 was replaced by K12 on June 26, 2016.[26] ▪ K12 was rerouted to serve Donnell Drive and Marlboro Pike as of June 24, 2018.[25] ▪ K13 was replaced by K12 on June 24, 2018.[25] ▪ Replaced by Routes P62 and P66 on June 29, 2025.
L8	▪ Originally operated to Silver Spring station before Friendship Heights station opened. ▪ Replaced by Route M22 and Ride-On Route 41 on June 29, 2025.
L12	▪ Introduced on June 25, 2023 as a portion of the A12 which was split into two routes.[14] ▪ Replaced by Route P41 on June 29, 2025.
NH1	▪ NH1 service was implemented in March 2008 between National Harbor and Southern Avenue station via Indian Head Highway and Southern Avenue. It was rerouted to Branch Avenue station in August 2009. ▪ NH3 was introduced December 29, 2013[27] but was eliminated June 21, 2015. NH1 was then rerouted back to its original Southern Avenue station terminus and now operates via Southview Apartments.[29] ▪ Replaced by Routes P93, P94 and TheBus Route P88 on June 29, 2025.
NH2	▪ NH2 is the only transit service connecting Maryland and Virginia via the Woodrow Wilson Bridge. ▪ NH2 was introduced October 23, 2016, as a pilot and was made a permanent route in 2017.[30] ▪ Service to Huntington station was eliminated on August 23, 2020.[6] ▪ Replaced by Route P90 on June 29, 2025.
P12	▪ Route no longer enters United Medical Center parking lot. Passengers wishing to visit hospital must alight/board at Forest Hills Apartments.[29] ▪ Route no longer operates on Walker Mill Road, Shady Glen Drive or Central Avenue, service on these streets is now provided by Route V12.[29] ▪ Route now operates on South Addison Road, replacing the former V12 routing.[29] ▪ Route no longer enters the Forest Hills Apartment Complex as of January 12, 2025. Buses remain on Southern Avenue and Wheeler Road.[31]

	Replaced by Routes P60 (between Addison Road and Suitland), P93 and P94 (both between Suitland and Eastover) on June 29, 2025.
P18	P18 was rerouted to Southern Avenue station via Southern Avenue on June 21, 2015.[29] Service to South Capitol Street, Firth Sterling Avenue and Anacostia station was discontinued on June 21, 2015.[29] Route P17 and P19 service to downtown DC was discontinued on June 25, 2017.[32] Route P17 was replaced by P18 on June 25, 2017.[32] Route P19 was suspended on March 23, 2020; later discontinued by September 5, 2021.[6] Replaced by Route P97 on June 29, 2025.
Q2, Q4, Q6	Q2 originally operated between Wheaton Plaza to Montgomery Village before being rerouted between Silver Spring and Shady Grove. Q1, Q4, Q5 and Q6 were introduced on December 27, 2009, to restructure the Q2.[33] Q1 had a prior "incarnation" as a Veirs Mill Road Line until 2001. Q4 had a prior "incarnation" as the Parkland Drive Line until September 1994. Q1 & Q5 skips Montgomery College-Rockville while the Q2 & Q6 serve Montgomery College-Rockville All Route Q1 and Q5 service were renamed into the Q2 and Q6 on June 25, 2023.[14] Replaced by Route M20 and Ride-On Route 40 on June 29, 2025.
R1, R2	R2 and R8 originally served Crystal City and then Kennedy Center prior to the 1980s. R2 originally under the Queens Chapel Road Line until the Green Line extension to Greenbelt opened in 1993, having the R2 (alongside the R1) replace the R8 & R9.[11][18] Replaced by Routes P15 (R1) and P16 (R2) on June 29, 2025.
R4	R4 is a combination of the former R2, R4, R6 & R7 routes between Brookland station & West Hyattsville, replacing routes R6 and R7 in its entirety between West Hyattsville & Highview while route R2 was rerouted to Fort Totten station to become a part of the Riggs Road Line after the Greenbelt extension opened in 1993.[11] Replaced by Route P33 on June 29, 2025.
R12	Formerly the Kenilworth Avenue-New Carrollton Line until December 2010 when the route east of Greenbelt station was replaced by G12.[16] R11 was replaced by route R12 on August 23, 2015.[15] Replaced by Route P14 on June 29, 2025.
T2	Operated between Dupont Circle station and Montgomery College until January 27, 1985. Replaced by Route M82 on June 29, 2025.
T14	84 was renamed T14 on December 14, 2014.[34] T14 had a prior "incarnation" as part of the Bowie-Belair Line until the mid-1990s when the route was discontinued. Replaced by Routes P40 and P42 on June 29, 2025.
T18	Replaced by Route P40 on June 29, 2025.
V12	Route no longer operates on South Addison Road, service on this street is now provided by Route P12.[29] Route now operates on Central Avenue, Shady Glen Drive and Walker Mill Road, replacing the former P12 routing.[29]

	▪ Replaced by Route P61 on June 29, 2025.
V14	▪ V15 was replaced by V14 on March 27, 2016.[9] ▪ Sunday service now runs the full route between Penn Mar Shopping Center & Deanwood station as of March 27, 2016.[9] ▪ Select trips end at Addison Road station. ▪ Replaced by Route P62 on June 29, 2025.
W14	▪ W14 was rerouted to Southern Avenue Metrorail station via Southern Avenue on June 21, 2015, with service to South Capitol Street, Firth Sterling Avenue and Anacostia Metrorail station was discontinued.[29] ▪ Route W13 was replaced by W14 on June 25, 2017.[32] ▪ Replaced by TheBus Route P95 on June 29, 2025.
Y2, Y7, Y8	▪ Route Y7 service to Rockville station was eliminated on June 29, 2003.[35] ▪ Routes Y5 & Y9 were eliminated August 24, 2014, and replaced by Y7 and Y8.[36] ▪ Route Y2 is a "reincarnated" route Y9 that was introduced on December 14, 2014.[34] ▪ Route Y8 discontinued all weekend service on December 14, 2014, but resumed weekend service on June 25, 2017.[32] ▪ Route Y7 discontinued all weekend service on June 25, 2017.[32] ▪ Replaced by Routes M20 and M22 on June 29, 2025.
Z2	▪ Z2 was named the Colesville Road Line until 2004. ▪ Midday service was discontinued on June 28, 2009.[37] ▪ The Saturday Z2 service, which operated as a Ride On route since September 1993, was eliminated January 12, 2013, due to very low ridership.[28] ▪ Discontinued on June 29, 2025.
Z6, Z8	▪ Z6 had a prior incarnation operating between Four Corners (Marked Franklin via Dale) and Silver Spring. ▪ Saturday service began on March 27, 2016, and operates between Silver Spring station & Castle Blvd only.[9] ▪ Z8 originally operated between the Silver Spring station and Burtonsville Park & Ride until September 26, 2004, when it was replaced by the Z6. ▪ All route Z6 and Z8 service was merged into the **Silver Spring-Fairland Line** on September 5, 2021. Service to Verizon-Chesapeake Complex was eliminated as well.[17] ▪ Replaced by Routes M52 (Z6) and M54 (Z8) on June 29, 2025.
Z7	▪ Route Z7 replaced the Z9 & Z29 on March 27, 2016.[9] ▪ Z7 had a prior "incarnation" as the Calverton Express Line along with the former Z17 until it was discontinued on September 26, 2004. ▪ Replaced by Route M52 on June 29, 2025.

Routes eliminated before the Better Bus Redesign Network

These routes have been served by Metrobus at one point but have since been discontinued due to either low ridership, a duplication of another route, a simplification to other routes, combined into another route, low funding, or transferred to another bus company as it would be cheaper to maintain cost and for another carrier to operate the line. However, some routes would be reincarnated into new routes for Metrobus. Examples of reincarnations are routes C8 and Z6.

Route	Terminals			Streets traveled	History
66 Shady Grove Shuttle Line	Shady Grove Metro station	↔	I-370 Satellite Parking Lot	- I-370	
81 College Park Line	Rhode Island Avenue–Brentwood Metro station	↔	Cherry Hill Campground (Jayrose Boulevard & Cherry Hill Road)	- U.S. Route 1 - Baltimore Avenue - Rhode Island Avenue	Discontinued on March 27, 2016 and replaced by route 83.[9]
82 College Park Line	Rhode Island Avenue–Brentwood Metro station	↔	Mount Rainier Terminal	- Rhode Island Avenue	- A prior incarnation of route 82 would operate to Hollywood, Maryland. - Discontinued on December 18, 2016 and replaced by route 83.[10]
83X College Park Line	College Park–University of Maryland station	↔	Cherry Hill Park Campground	- Baltimore Avenue	- Operated from the third Monday in June through the second Friday of August each year. - Route was suspended, and later discontinued in 2021.
84 Rhode Island Avenue-New Carrollton Line	Rhode Island Avenue–Brentwood station	↔	New Carrollton station	- Kenilworth Avenue - Riverdale Road - Rhode Island Avenue	- Renamed T14 on December 14, 2014.[34]
85 Rhode Island Avenue-New Carrollton Line	Rhode Island Avenue–Brentwood station	↔	New Carrollton station	- Kenilworth Avenue - Riverdale Road - Rhode Island Avenue	- Discontinued on December 30, 2007, and replaced by route 84.[38]
87 Laurel Express Line	Laurel (Baltimore Ave & Main St, AM Start; Cypress St & Laurel Lakes Ave, PM End)	↔	- Greenbelt station - New Carrollton station (East Side entrance) (select trips)	- Baltimore-Washington Parkway - Baltimore Avenue	- 87 originally operated between College Park, Maryland and West Potomac Park under the old 87 streetcar station. - 87 operated to K St. & 11th St. NW via the Government Printing Office, SW Mall (L'Enfant Plaza station), West Potomac Park (State Department) until Greenbelt

					Station opened in 1993. - All Route 88 service was eliminated March 30, 2014.[13] - Suspended as of March 18, 2020; later discontinued by September 5, 2021.[6]	
88 Laurel Express Line	Laurel (Baltimore Ave & Main St, AM Start; Cypress St & Laurel Lakes Av, PM End)	↔	New Carrollton station	- Baltimore-Washington Parkway	- Originally operated between Chevery to Rhode Island Ave - Discontinued on March 30, 2014. Replaced by route 87.[13]	
89 Laurel Line	Laurel (Cherry Lane & 4th Street (AM); Middletown Apts (PM)	↔	Greenbelt Metro station	- Cherrywood Lane - Kenilworth Avenue - Edmonston Road - Baltimore Avenue	- 89 originally operated between Mount Rainier terminal and West Potomac Park around the 1950s to 1960s. - 89 used to operate between Rhode Island Avenue station until the Greenbelt station opened on December 11, 1993.[11] - Suspended as of March 23, 2020; later discontinued by September 5, 2021 being replaced by the 89M.[6]	
A11 Martin Luther King Jr. Highway Line	Capital Plaza	↔	Federal Triangle Metro station (11th & E Sts., N.W.)	- Martin Luther King Jr Ave - Pennsylvania Avenue (NW, NE, SE)	- Discontinued on March 29, 2015, replaced by A12.	
A13, A17 Martin Luther King Jr. Highway Line	Capitol Plaza		↔		- Martin Luther King Jr Ave	Discontinued on November 21, 1978 and replaced by route A12.[39][40]
A15 Martin Luther King Jr. Highway Line	Capital Plaza Mall	↔	Addison Road station	- Landover Road	- Discontinued on December 18, 2004, and replaced by a combination of A12 and Prince George's County The Bus Route 22.[41][19]	

B11 Bethesda Reverse Commute Line	Rosslyn station	↔	Medical Center	- Wisconsin Avenue	- Discontinued on December 27, 2003.[42]
B12	Penn Mar	↔	Potomac Avenue station	- Pennsylvania Avenue	- Discontinued November 21, 1978, replaced by V11 & V12.[40]
B19	Suitland Federal Center	↔			- Discontinued November 21, 1978, replaced by H17 & K17.[40]
B23 Bowie–Belair Line	Bowie Park & Ride Lot	↔	New Carrollton station (West Side)	- Annapolis Road - Fontana Drive	- Discontinued on September 29, 2002, and replaced by route B24.[43]
B25 Bowie-Belair Line	Bowie Park & Ride Lot	↔	New Carrollton station (West Side)	- Annapolis Road	- Discontinued on August 23, 2015, replaced by B24.[15]
B29 Crofton–New Carrollton Line	- Crofton Country Club - Gateway Center (Mitchellville Road & Harbour Way)	↔	New Carrollton station (East Side)	- Crain Highway - John Hanson Highway	- Suspended as of March 16, 2020; later discontinued by September 5, 2021 and replaced by Route C28 on June 6, 2021.[6]
B30 Greenbelt–BWI Thurgood Marshall Airport Express Line	Baltimore/Washington International Thurgood Marshall Airport	↔	Greenbelt station	- Baltimore-Washington Parkway - Interstate 195	- Weekday service only. - Airport Express: $7.50 fare - On June 25, 2017, Saturday and Sunday service on the B30 Line was eliminated.[32] - On June 24, 2018, B30 was rerouted to serve the Arundel Mills Mall.[25] - Suspended as of March 18, 2020; later discontinued by September 5, 2021.[6]
B31 Crofton-New Carrollton Line	Bowie Gateway Center	↔	New Carrollton station	- Crain Highway - John Hanson Highway	- Discontinued on June 26, 2016, replaced by B29.[26]
C1[44] Wilson Lane Line	Glen Echo	↔	Friendship Heights station	- Wisconsin Avenue - River Road - Wilson Lane - Old Georgetown	- Discontinued on January 22, 1984; replaced by Ride On route 31.

				Road Goldsboro Road	
C3, C5		↔			Discontinued on January 2, 1981.[12]
C4 Randolph Road Line	Montgomery College	↔	White Oak Shopping Center	Randolph Road	Discontinued on September 6, 1981. Replaced by extended Metrobus route Z4.
C6 Bel Pre Road Line	Rockville station	↔	Glenmont		Entered service on January 27, 1985. Discontinued on February 22, 1987. Replaced by Metrobus routes Y4 and Y7.
C6 Randolph Road Line	Twinbrook	↔	Hillandale		Entered service on October 1, 1990. Replaced Metrobus route Z4 between Glenmont and Montgomery College. Truncated from Montgomery College to Twinbrook station on December 30, 1991. Discontinued in 1998 and replaced by Ride On 10 and Metrobus C8
C7 Korvettes-Sivler Spring Line[45]	Silver Spring station	↔		Twinbrook Parkway Chapman Avenue Rockville Pike	
C7, C9 Greenbelt–Glenmont Line	Greenbelt Station	↔	Glenmont station	Randolph Road	Discontinued on June 28, 2009.[37]
C8[46] Aspen Hill Road-Montgomery Mall Line	Montgomery Mall	↔	Glenmont station	Bel Pre Road Connecticut Avenue Aspen Hill Road Twinbrook Parkway Executive Boulevard Old Georgetown Road	Discontinued in 1996 and replaced by Ride On 26. C8 was reincarnated as the **Glenmont–College Park Line** in July, 1998 and later the **College Park-White Flint Line** on January 13, 2001

C18 Waldorf-Branch Avenue Line	Waldorf, Maryland	↔	Branch Avenue station	- Branch Avenue - Crain Highway - Smallwood Drive - Saint Charles Parkway - Mattawoman-Beantown Road	- Introduced on December 30, 2001 - Discontinued on December 27, 2003.[42]
C23, C24[11] Kingsford-Addison Road Line	Addison Road station	↔	Kingsford		- C24 discontinued in December, 1998 and replaced by the C25 route - C23 discontinued around 2003
C25 Central Avenue Line	Addison Road station	↔	East Kettering	- Central Avenue	- Discontinued on December 18, 2004, and replaced by route C26.[19][47]
C28 Pointer Ridge Line	Pointer Ridge (Hall Road & Pointer Ridge Dr)	↔	New Carrollton station (East Side)	- John Hanson Highway	- Suspended as of March 18, 2020; later discontinued by September 5, 2021 being replaced by Route C26 on June 6, 2021.[6]
D13 Oxon Hill–Suitland Line	Suitland station	↔	Southern Avenue station	- Brinkley Road - Allentown Road - Indian Head Highway	- Discontinued on September 5, 2021. Replaced by Route D14.[17]
F2 Chillum Road Line	Takoma station	↔	Cheverly station	- Chillum Road - Eastern Avenue - 34th Street - Landover Road	- Operates early mornings, late nights, and weekends only. - Discontinued on December 17, 2023. Replaced by Route F1.[24]
F3 Chillum Road Line	Takoma station	↔	Columbia Park	- Chillum Road	- Discontinued on December 11, 1993. Replaced by F8 & F12[11]
F5 Sargent Road Line	Fort Totten station	↔	The Mall at Prince Georges	- Sargent Road	- Discontinued December 11, 1993, replaced by R3.[11] - See Greenbelt–Fort Totten Line
F9	Lewisdale	↔	Potomac Park		

G1 Greenbelt Station Parking Lot Shuttle	Greenbelt Station	↔			- Discontinued on December 27, 2003.[42]
G7, G9 Queens Chapel Road Line	Highview Apartment Complex	↔	Downtown, Washington D.C.		- Discontinued February 6, 1978, replaced by the R2, R4, R6, and R7 - G9 was reincarnated as the Rhode Island Avenue Limited Line in 2017 - See Queens Chapel Road Line.
G8	Langley Park, Maryland	↔	Prince George's Hospital Center		
G13, G16 Greenbelt-New Carrollton Line	Greenbelt station	↔	New Carrollton station	- Greenbelt Road - Cipriano Road - Annapolis Road	- Discontinued on March 27, 2016, and replaced by G12 and G14.[9]
H11, H13 Temple Hills–Marlow Heights Line	Temple Hills (Heather Hills Apartments)	↔	Naylor Road station	- St. Barnabas Road - Branch Avenue	- Routes were suspended on March 16, 2020; later discontinued by September 5, 2021.[6]
H14 Temple Hills–Marlow Heights Line	Potomac Avenue station	↔	Heather Hills Apartments		- Discontinued on January 13, 2001, after Naylor Road Station opened, replaced by H11, H12, and H13.[23]
H17	Potomac Avenue station	↔			- Discontinued on November 21, 1978.[40]
J3 Bethesda–Silver Spring Line	Montgomery Mall	↔	Silver Spring station (Paul S. Sarbanes Transit Center)	- Democracy Boulevard - Old Georgetown Road - Cedar Lane - Rockville Pike/ Wisconsin Avenue - East-West Highway	- Discontinued on June 24, 2018, replaced by J1.[25]
J4 Bethesda–Silver Spring Line	Friendship Heights station	↔	Silver Spring station		- Truncated from Beltway Plaza to Silver Spring station

					on February 19, 1978. Discontinued on January 27, 1985.
J4 College Park–Bethesda Line	Bethesda station	↔	College Park–University of Maryland station	East-West Highway University Boulevard East	Introduced on April 15, 2002.[48] Since June 22, 2014, eastbound J4 buses operate on Stadium Drive during the Campus Drive construction project; westbound route remains unchanged.[49] Suspended on March 16, 2020; later discontinued by September 5, 2021.[6]
J5 Montgomery Village–Rock Spring Park Line (Village Express)	Montgomery Village	↔	Rock Spring Park		
J5 Twinbrook–Silver Spring Line	Twinbrook station (West Side)	↔	Silver Spring station (Paul S. Sarbanes Transit Center)	Rockville Pike Capital Beltway	Discontinued on June 25, 2017.[32]
J6	Federal Triangle	↔	Silver Spring station		Discontinued on February 19, 1978. Maryland portion replaced by Ride On route 12. DC portion replaced by Metrobus route P2.
J6[44] Bethesda–Silver Spring Line	Friendship Heights station	↔	Silver Spring station		Discontinued on January 22, 1984. Replaced by extended Ride On route 1.
J7		↔			Discontinued September 24, 1978, replaced by C1 & T1.[39]
J7 Rock Spring Park Express Line		↔		South Drive Center Drive Old Georgetown Road Democracy Boulevard Rockledge Drive.	Discontinued on December 29, 1996, and replaced by route J1.[50]

J7, J9 I–270 Express Line	Lakeforest Mall	↔	Bethesda station	- Interstate 270	- Discontinued on September 29, 2017; Replaced by Ride On 101.[51]
J8 University Boulevard Line	Wheaton Plaza	↔	Beltway Plaza Mall	- University Boulevard	- Was turned into Route C2
J8 I–270 Express Line	Lakeforest Mall	↔	Bethesda station	- Interstate 270	- Renamed as J7 on September 26, 2004.[52]
J11, J13 Marlboro Pike Line	- **J11** Addison Road station - **J13** Potomac Avenue station	↔	Forestville (8431 Old Marlboro Pike)	- Marlboro Pike - Larchmont Avenue	- Discontinued on June 26, 2016, replaced by J12.[26]
J14, J15 Marlboro Pike Line	Addison Road station	↔	Ritchie	- Marlboro Pike - Larchmont Avenue	- Discontinued on December 18, 2004; replaced by TheBus #24.[19][41]
J16 Marlboro Pike Line	Potomac Avenue station	↔		- Palmer Highway - Addison Road - Central Avenue - Larchmont Avenue - Marlboro Pike - Bowen Road - Alabama Avenue - Pennsylvania Avenue	- Discontinued January 1, 1981, replaced by A12, F14, J12 & J14.[12]
K5, K8 New Hampshire Avenue Line[53]		↔			
K7, K9	Tamarack	↔	- **K7** Southwest Mall - **K9** Federal Triangle		
K11 Forestville Line	Penn Mar Shopping Center	↔	Potomac Avenue station	- Pennsylvania Avenue	- Discontinued on June 26, 2016, replaced by K12.[26]
K13 Forestville Line	Penn Mar Shopping Center	↔	Suitland station	- Pennsylvania Avenue	- Introduced on January 13, 2001 - Discontinued on June 24, 2018, replaced by K12.[25]

K14 Forestville Line		↔			
K17[40]		↔			
K18	Upper Marlboro, Maryland	↔	Fairfax Village		
K19 Forestville Line	Potomac Avenue station	↔	Penn Mar	- Pennsylvania Avenue	- Discontinued on January 13, 2001, replaced by K13.[54][23]
L3 Connecticut Avenue-Maryland Line	Wheaton station	↔	Federal Triangle	- Connecticut Avenue	
L6	Garrett Park	↔	Federal Triangle	- Connecticut Avenue - Strathmore Avenue - Knowles Avenue	- Discontinued on February 19, 1978. Portion along Strathmore/Knowles Avenues replaced by Ride On route 5.
L6 Connecticut Avenue-Wheaton Line	Wheaton station	↔	Van Ness–UDC station	- Connecticut Avenue	- Discontinued on September 28, 1990.
L7 Connecticut Avenue-Maryland Line	Wheaton station	↔	Friendship Heights station	- Connecticut Avenue	- Truncated from Van Ness–UDC station to Friendship Heights station on October 1, 1990. - Discontinued June 28, 2009.[37]
M11 Suitland Line	Potomac Avenue station	↔	Auth Place & Auth Way	- Pennsylvania Avenue	- Discontinued on January 13, 2001, and replaced by routes D13, D14, and K12.[23]
M12		↔			
N8 Massachusetts Avenue-Maryland Line	Friendship Heights station	↔	Glen Echo	- Western Avenue - Massachusetts Avenue - Goldsboro Road	- Replaced route N4 between Westmoreland Circle and Glen Echo on January 27, 1985. - Discontinued on June 28, 1992; replaced by Ride On route 29.
N11, N13 Branch Avenue-King Street Express Line	- **N11** Branch Avenue station - **N13** Suitland station	↔	King Street–Old Town station	- Saint Barnabas Road (N13) - Oxon Hill Road (N11)	- Introduced on January 13, 2001.[23] - Discontinued on June 26,

				- Woodrow Wilson Bridge	2004.[55][56]
NH3 National Harbor–Southern Avenue Line	Southern Avenue station	↔	National Harbor (St. George Boulevard & Waterfront Street)	- Capital Beltway - Indian Head Highway	- Discontinued on June 21, 2015, and replaced by route NH1.[29]
P13 Oxon Hill-Pentagon Line	Pentagon station	↔	Eastover Shopping Center	- Woodrow Wilson Bridge - Indian Head Highway - Washington Street - George Washington Memorial Parkway - Eads Street	- Discontinued on January 13, 2001, when Southern Avenue Metro Station opened. Replaced by the N11 and N13.[23]
P17 Oxon Hill–Fort Washington Line	Farragut Square	↔	Fort Washington Park & Ride Lot	- Oxon Hill Road - South Capitol Street	- Discontinued on June 25, 2017, replaced by Route P18.[32]
P19 Oxon Hill–Fort Washington Line	Fort Washington Park & Ride Lot	↔	Southern Avenue station	- Oxon Hill Road - Southern Avenue	- Suspended as of March 23, 2020; later discontinued by September 5, 2021.[6]
Q1 Veirs Mill Road Line	Rockville station	↔	Wheaton station	- Veirs Mill Road	- Entered service on October 1, 1990. - Discontinued on January 13, 2001, and replaced by route Q2.[23] - Q1 was eventually "reincarnated" and extended to Shady Grove and Silver Spring stations on December 27, 2009.[33]
Q1, Q5 Veirs Mill Road Line	Shady Grove station	↔	- Silver Spring station (Paul S. Sarbanes Transit Center) (Q1) - Wheaton station (Q5)	- Veirs Mill Road	- Renamed into the Q2 and Q6 on June 25, 2023.[14]
Q3 Aspen Hill-Wheaton Line	Glenmont	↔	Aspen Hill	- Connecticut Avenue	- Entered service on October 1, 1990. - Discontinued in 1994 & replaced by

					Ride On route 41.[57]
Q4 Parkland Drive Lane	Wheaton station	↔	Rockville		▪ Replaced by Ride On 48 in 1994. ▪ Q4 was brought back to service in December, 2009.[33]
Q5, Q9	Glenmont station	↔	Federal Triangle		
Q7	Montgomery Village	↔	Federal Triangle		
Q8[58] Veirs Mill Road Line	Silver Spring station	↔	Montgomery Mall	▪ Randolph Road ▪ Dewey Road ▪ Garrett Park Road ▪ Schuylkill Road ▪ Parklawn Drive ▪ Montrose Road ▪ Seven Locks Road	▪ Discontinued on January 27, 1985. Replaced by Ride On route 38 and Ride On route 47.
R3 Greenbelt-Prince George's Plaza Line	Greenbelt Station	↔	Hyattsville Crossing station	▪ Greenbelt Road ▪ Metzerott Road	▪ Service discontinued March 27, 2016.[9] ▪ Service between Prince George's Plaza (now Hyattsville Crossing) station to Fort Totten station ended June 17, 2012, and was replaced by the F6, and R2.[18] ▪ See Greenbelt–Fort Totten Line.
R5	Fort McNair	↔	Kennedy Center		
R5 Riggs Road Line	Fort Totten station	↔	Calverton	▪ Riggs Road ▪ Beltsville Drive ▪ Calverton Boulevard	▪ Discontinued June 17, 2012, replaced by R2.[18] ▪ See Riggs Road Line
R6, R7 Queens Chapel Road Line	Brookland–CUA station	↔	▪ **R6** Lewisdale (Lewisdale Drive & 23rd Avenue) ▪ **R7** Highview Apartments	▪ Queens Chapel Road	▪ Discontinued on December 11, 1993, and replaced by the R3 and R4.[11] ▪ See Queens Chapel Road Line and Riggs Road Line

R7 Riggs Road Line	Fort Totten station	↔	Calverton	▪ Riggs Road ▪ Beltsville Drive ▪ Calverton Boulevard	▪ Discontinued in 1998 due to safety concerns at the US Army Research Laboratory.[59] Replaced by the R2. ▪ See Queens Chapel Road Line and Riggs Road Line
R8, R9 Riggs Road Line	Fort Totten station	↔	Calverton	▪ Riggs Road/ Powder Mill Road ▪ Beltsville Drive	▪ R8 originally served Crystal City and then Kennedy Center prior to the 1980s. ▪ Discontinued on December 11, 1993, replaced by R1, R2, and R5.[11] ▪ See Riggs Road Line
R11 Kenilworth Avenue Line	Deanwood station	↔	Greenbelt station	▪ Kenilworth Avenue ▪ River Road ▪ Paint Branch Parkway ▪ Edmonston Road ▪ Greenbelt Road ▪ Cherrywood Lane	▪ Discontinued August 23, 2015, and replaced by R12.[15]
R11, R15 Greenbelt–New Carrollton Express Line	New Carrollton station	↔	Beltway Plaza Mall	▪ Capital Beltway (R11) ▪ Princess Garden Parkway (R15)	▪ Discontinued December 11, 1993, when Greenbelt station opened. Replaced by routes R12, T15, T16, and T17.[11]
R13, R14 Kenilworth Avenue Line	Macke Industrial Park Complex	↔	Southwest Washington DC	▪ Kenilworth Avenue	▪ Discontinued on July 18, 1977[60]
S12 Eastover-Marlow Heights Line	Federal Center station	↔	Southview (Southview Drive & Southview Court)	▪ Capitol Street	▪ Discontinued on January 13, 2001, and replaced by routes D12, and P12.[23]
S95	Mid-Pike Plaza	↔	North Bethesda station		▪ Discontinued on April 1, 2004.[61]
T1[39][58] Bradley Boulevard Line	Friendship Heights station	↔	Congressional Country Club		▪ Rerouted from Friendship Heights station to Bethesda station on January 27, 1985.

					Discontinued in 1989 and replaced by Ride On 36
T3[39] River Road Line	Montgomery College	↔	Federal Triangle	River Road Wisconsin Avenue	
T4 Old Georgetown Road Line	Bethesda station	↔	Twinbrook station	Old Georgetown Road	Discontinued on December 29, 1991, replaced by Ride On 42 & 46.[62]
T6 Bethesda-Rockville Line	Friendship Heights station	↔	Montgomery College		Discontinued on December 29, 1991, replaced by Ride On 42 & 46.[62]
T5	Riggs Rd	↔	Alta Vista, Maryland		
T7		↔			Discontinued in 1984.[63]
T8 Gaithersburg Line	Montgomery Village	↔	Montgomery College		
T9 Westboard Shuttle	Friendship Heights station	↔	NIH (Bethesda	Western Avenue Wisconsin Avenue	Discontinued on January 31, 1982.[64]
T10, T11 Central Ave-Belair Line	Capitol Heights station	↔	Kettering, Maryland (T10) Belair Center (T11)	Central Ave	Discontinued around the 1990s & replaced by C21, C22, C26, C27, C29.
T12, T14 Bowie-Belair Line	New Carrollton station	↔	Bowie State University	Central Ave	Discontinued around 1995 & replaced by B24, B25 & B27 Route T14 was reincarnated into the Rhode Island Avenue–New Carrollton Line on December 14, 2014.
T15 Greenbelt Line	Greenbelt station	↔	New Carrollton station	Greenbelt Road Cipriano Road Annapolis Road	Discontinued on September 29, 2002, and replaced with a combination of the R12, T16, and T17.[43]
T16, T17 Greenbelt Line	Greenbelt station	↔	New Carrollton station	Greenbelt Road	Discontinued on December 19,

				- Cipriano Road - Annapolis Road	2010; replaced by G12, G13, G14 & G16.[16][65] - See Greenbelt-New Carrollton Line.
T19[40]	Crofton	↔	New Carrollton station		
V11 District Heights Line	Penn Mar Shopping Center	↔	Potomac Avenue station		- Discontinued on November 22, 1980, and replaced by the V12, & V14[12]
V11 District Heights–Suitland Line	Addison Road station	↔	Potomac Avenue station	- Central Avenue - Walker Mill Road	- Introduced on December 30, 2001 - Discontinued on June 24, 2007, and replaced by the V12[66]
V15 District Heights–Seat Pleasant Line	Penn Mar Shopping Center	↔	Deanwood station	- Walker Mill Road - Central Avenue - Addison Road	- Introduced in December, 1998 to replace V14's diversion off of Hill Road onto the intersections of Hastings Drive & Pepper Mill Drive to join Central Avenue when V14 was rerouted to operate straight on Hill Road to join Central Avenue - Discontinued on March 27, 2016 & replaced by the V14.[9]
W11, W12 Eastover–Indian Head Highway Line	Federal Center SW station	↔	Camp Springs (Allentown Way & Old Branch Avenue)	- Indian Head Highway	- Renamed routes D13 and D14 on January 13, 2001.[23]
W13 Bock Road Line	Farragut Square	↔	Fort Washington Forest (Old Fort Road & Indian Head Highway)	- Bock Road - South Capitol Street	- Discontinued on June 25, 2017, replaced by the W14.[32]
W15 Camp Springs-Indian Head Hwy. Line	Southern Avenue station	↔	Camp Springs (Old Branch Ave & Allentown Way)	- Indian Head	- Transferred and renamed TheBus 37 on June 21, 2015.[29]
W17 Indian Head Highway Line	Southern Avenue station	↔	Accokeek, Maryland (Livingston Rand & Indian Head Highway)	- Livingston Rand - Indian Head Highway	- Originally a part of the Eastover–Indian Head Highway Line alongside the W11, W12, and W15 until January 13, 2001.[23]

					- Discontinued on December 26, 2004; replaced by Route W13 and W15.[67]
W19 Indian Head Express Line	Indian Head (Pye Street & Greenhow Circle)	↔	Southern Avenue station	- Indian Head Highway	- Introduced on January 13, 2001.[23] - Discontinued on June 25, 2017.[29]
Y1	Montgomery Village	↔	West Potomac Park		
Y1 White Flint-Wheaton Line	North Bethesda station	↔	Wheaton station	- Randolph Road	- Entered service on October 1, 1990. - Discontinued on July 24, 1998. Replaced by Ride On route 40.
Y2	Silver Spring station	↔	Kensington, Maryland	- Seminary Road - Capitol View Avenue	- Discontinued on February 19, 1978. Replaced by Ride On route 5.
Y3[68] Homecrest-Wheaton Line	Wheaton station	↔	Grand Pre and Bel Pre Roads (Aspen Hill)		- Entered service on October 1, 1990. - Discontinued on July 25, 1998.
Y4	Silver Spring station	↔	Kensington, Maryland	- Dexter Avenue - Brunswick Avenue - Plyers Mill Road	- Discontinued on February 19, 1978. Replaced by Ride On route 6.
Y4 Bel Pre Road–Silver Spring Line	Rockville station	↔	Silver Spring station		- Entered service on February 23, 1987. - Truncated to Wheaton station on October 1, 1990. - Replaced by Ride On route 49 on July 25, 1998.
Y4 Leisure World–Olney Line	Leisure World Clubhouse	↔	MedStar Montgomery Medical Center	- Georgia Avenue	- This route operated from October 14, 2014, to December 12, 2014, in order to provide service between Leisure World and MedStar Montgomery Hospital. - Replaced by routes Y2 and Y8 on December 14, 2014.[34]

Y5[68] Norbeck–Wheaton Line	Wheaton station	↔	Rockville Station		
Y5, Y9 Georgia Avenue–Maryland Line	MedStar Montgomery Medical Center	↔	Silver Spring station	- Georgia Avenue	- Discontinued on August 24, 2014, and replaced by Y7 & Y8.[36]
Y6 Georgia Avenue–Maryland Line	Silver Spring station	↔	Aspen Hill	- Weller Road - Connecticut Avenue	- Discontinued on July 25, 1998. Replaced by Ride On route 41.
Z4 Randolph Road Line	Montgomery College	↔	Silver Spring station (Weekday Peak Hours) White Oak (Off-peak)	- Colesville Road - Randolph Road	
Z1, Z4 Glenmont-Silver Spring Line	Glenmont	↔	Silver Spring station	- Colesville Road - Columbia Pike - Georgia Avenue	- Discontinued on September 26, 2004; replaced by routes C7, Z2, Z6, and Z8.[69][52]
Z2	Wheaton Plaza	↔	Silver Spring station	- Forest Glen Road - Dallas Avenue - Tenbrook Drive - Arcola Avenue	- Discontinued on February 19, 1978. Replaced by Ride On routes 8,9, and 19.
Z3, Z5 Colesville-Fairland Express Line	Burtonsville Park & Ride	↔	Silver Spring station	- Colesville Road - Columbia Pike - Old Columbia Pike	- Discontinued on September 26, 2004; replaced by routes Z2, Z6, and Z8.[69][52]
Z6	Four Corners (Marked Franklin via Dale)	↔	Silver Spring station	- Wayne Avenue - Dale Drive - Franklin Avenue - University Boulevard - Dennis Avenue	- Discontinued on February 19, 1978. Replaced by Ride On routes.
Z7, Z17 Calverton Express Line	Silver Spring station	↔	- **Z7** Calverton (Beltsville Drive & Beltsville Road) - **Z17** Calverton (Centerpark Office Park)	- Colesville Road - Columbia Pike - Beltsville Drive	- Discontinued on September 26, 2004; replaced by routes Z6, and Z9.[69][52] - Z7 was "reincarnated" as the Laurel-Burtonsville Express Line on March 27, 2016.[9]

Z8	Franklin Avenue	↔	Silver Spring station	- Sligo Avenue - Piney Branch Road - University Boulevard	- Discontinued on February 19, 1978. Replaced by Ride On routes.	
Z9, Z29 Laurel–Burtonsville Express Line	Silver Spring station	↔	South Laurel Park & Ride Lot	- Colesville Road - Columbia Pike - Old Columbia Pike	- Discontinued on March 27, 2016 & replaced by Z7.[9]	
Z11[70] Burtonsville–Greencastle Express Line	Burtonsville Park & Ride Lot.	↔	Silver Spring station (Paul S. Sarbanes Transit Center)	- Columbia Pike - Castle Blvd	- Was suspended as of March 18, 2020.[6] Eventually replaced by Flash BRT on October 14, 2020.	
Z13 Greencastle–Briggs Chaney Express Line	Silver Spring station	↔	Greencastle Park & Ride	- Colesville Road - Columbia Pike	- Introduced on December 30, 2001 - Discontinued on March 27, 2016 & replaced by Z11.[9]	
Z19 Calverton Express Line	Silver Spring station	↔	Fairland (Seventh-day Adventist Church Parking Lot)	- Colesville Road - Carroll Avenue - New Hampshire Avenue	- Via Takoma station - Discontinued on June 29, 2003.[71]	
Hillside–Addison Road Shuttle Line	Addison Road station	↔	Hilliside Fringe Parking Lot	- Central Avenue - Addison Road		

See also

- List of Metrobus routes (Washington, D.C.)
- List of Metrobus routes in Washington, D.C.
- List of Metrobus routes in Virginia

References

1. Rowlands, DW; Alpert, David (September 20, 2018). "8W? 30N? U7? How Metrobus numbers came to be" (https://ggwash.org/view/69086/how-metrobus-numbers-came-to-be). *Greater Greater Washington*. Retrieved January 27, 2019.
2. Malouff, Dan. "Here's what that bus route number means" (https://ggwash.org/view/72057/heres-what-that-bus-number-means). Retrieved November 22, 2019.
3. Tindall, Dr. William (1918). "Beginning of Street Railways in the National Capital" (https://books.google.com/books?id=ZUHrL7tQVS8C&pg=PA24). *Records of the Columbia Historical Society, Washington, D.C.* **21**. Washington, D.C.: Columbia Historical Society: 24–118. Retrieved April 28, 2020. At Google Books.
4. "History" (https://www.wmata.com/about/history.cfm). Retrieved April 28, 2020.
5. "Metrobus COVID-19 Saturday-Sunday Service - 27 routes only | WMATA" (https://www.wmata.com/service/status/details/covid-metrobus-weekend-reduced-service.cfm). *www.wmata.com*. Retrieved August 4, 2020.

6. "August 2020 Metrobus Service Changes, August 23 | WMATA" (https://www.wmata.com/service/status/details/proposed-august-2020-metrobus-service-changes.cfm). *www.wmata.com*. Retrieved July 28, 2020.
7. "Metro launches Better Bus Network Redesign on June 29, transforming bus service across the DMV" (https://www.wmata.com/about/news/Metro-launches-Better-Bus-Network-Redesign-on-June-29.cfm). *WMATA*. Retrieved July 22, 2025.
8. "Metro Board of Directors approves Better Bus Network Redesign, new bus routes to start next summer" (https://www.wmata.com/about/news/Metro-Board-of-Directors-approves-Better-Bus-Network-Redesign-new-bus-routes-to-start-next-summer.cfm). *WMATA*. Retrieved December 12, 2024.
9. "Metrobus adds Sunday service to Greenbelt, extends Metroway as part of service changes effective March 27" (https://web.archive.org/web/20190329013740/https://www.wmata.com/about/news/pressreleasedetail.cfm?ReleaseID=6088). *www.wmata.com*. Archived from the original (https://www.wmata.com/about/news/pressreleasedetail.cfm?ReleaseID=6088) on March 29, 2019.
10. "Metrobus Service Changes, December 18" (https://www.wmata.com/service/status/details/Metrobus-Service-Changes-December-18.cfm). *WMATA*. December 15, 2016. Retrieved April 27, 2020.
11. Pierre, Robert E. (December 9, 1993). "Metro Shuffling Its Bus Schedule" (https://www.washingtonpost.com/archive/local/1993/12/09/metro-shuffling-its-bus-schedule/29c11358-4cae-44aa-91f7-d1b863257131/). *The Washington Post*. Retrieved April 27, 2020.
12. Feaver, Douglas (November 20, 1980). "Bus Route Changes to Take Place as Two New Blue Line Stations are Scheduled to Open in Prince George's County, Maryland" (https://www.washingtonpost.com/archive/local/1981/01/01/bus-route-changes-start-this-weekend/58085348-5073-4756-994c-160ea25c8d50/). *Washington Post*. Retrieved April 27, 2020.
13. "Metrobus Service Changes, Beginning March 30" (https://web.archive.org/web/20140316170150/http://www.wmata.com/rider_tools/metro_service_status/advisories.cfm?AID=2902&t=bus). *www.wmata.com*. Archived from the original (http://www.wmata.com/rider_tools/metro_service_status/advisories.cfm?AID=2902&t=bus) on March 16, 2014. Retrieved June 22, 2020.
14. "Metrobus Changes Begin Sunday, June 25, 2023 | WMATA" (https://www.wmata.com/service/status/details/service-changes-June-2023.cfm). *www.wmata.com*. Retrieved June 10, 2023.
15. "Metrobus Service Changes Beginning August 23" (https://web.archive.org/web/20150815232636/http://www.wmata.com/rider_tools/metro_service_status/advisories.cfm?AID=5091&t=bus). *www.wmata.com*. Archived from the original (http://www.wmata.com/rider_tools/metro_service_status/advisories.cfm?AID=5091&t=bus) on August 15, 2015. Retrieved July 31, 2020.
16. "Maryland to get enhanced Metrobus service" (https://web.archive.org/web/20190109110747/https://www.wmata.com/about/news/pressreleasedetail.cfm?ReleaseID=4764). *WMATA*. Archived from the original (https://www.wmata.com/about/news/pressreleasedetail.cfm?ReleaseID=4764) on January 9, 2019. Retrieved April 14, 2020.
17. "Improved frequency and changes to Metrobus service begin Sunday, Sept. 5, 2021 | WMATA" (https://www.wmata.com/service/status/details/metrobus-service-changes-september-2021.cfm). *www.wmata.com*. Retrieved August 16, 2021.
18. "Metro invests in 'better bus' service in DC, Maryland, Virginia" (https://web.archive.org/web/20190106204430/https://www.wmata.com/about/news/pressreleasedetail.cfm?ReleaseID=5233~). Archived from the original (https://www.wmata.com/about/news/pressreleasedetail.cfm?ReleaseID=5233~) on January 6, 2019. Retrieved June 6, 2019.
19. "Metrobus service changes, effective Saturday, Dec. 18, 2004" (https://web.archive.org/web/20070927201515/http://www.wmata.com/metrobus/service_changes_121804.cfm). December 18, 2004. Archived from the original (http://www.wmata.com/metrobus/service_changes_121804.cfm) on September 27, 2007. Retrieved June 15, 2020.
20. "Metrobus 89, 89M and Saturday C29 changes begin mid-March" (https://www.wmata.com/about/news/pressreleasedetail.cfm?ReleaseID=3661). Retrieved June 4, 2019.
21. "Metrobus Service Changes, June 6 | WMATA" (https://www.wmata.com/service/status/details/Metrobus-Service-Changes.cfm). *www.wmata.com*. Retrieved May 10, 2021.
22. "Metrobus C27 will serve Six Flags America amusement park" (https://web.archive.org/web/20060213203527/http://www.wmata.com/about/met_news/PressReleaseDetail.cfm?ReleaseID=783). *www.wmata.com*. Archived from the original (http://www.wmata.com/about/met_news/PressReleaseDetail.cfm?ReleaseID=783) on February 13, 2006. Retrieved August 9, 2020.
23. "Metrobus service changes effective January 13, 2001 Maryland" (https://web.archive.org/web/20010210013516/http://wmata.com/metrobus/servicechange_011301_md.htm). February 10, 2001. Archived from the original (http://wmata.com/metrobus/servicechange_011301_md.htm) on February 10, 2001. Retrieved June 15, 2020.
24. "Metrobus Changes Begin Sunday, December 17, 2023 with 24/7 DC Bus Service" (https://www.wmata.com/service/status/details/Metrobus-Changes-Begin-Sunday-December-17-2023-with-24-7-DC-Bus-Service.cfm). Retrieved December 17, 2023.

25. "Metrobus Service Changes, June 24 - WMATA" (https://www.wmata.com/service/status/details/metrobus-june-24-service-changes.cfm). *www.wmata.com*. Retrieved April 27, 2020.
26. "Metrobus Service Changes June 26, 2016" (https://www.wmata.com/service/status/details/metrobus-changes-june-2016.cfm). *www.wmata.com*. Retrieved April 27, 2020.
27. "December 29, 2013 Service Changes" (https://web.archive.org/web/20150928165436/http://wmata.com/bus/ServiceChanges20131229.cfm). *www.wmata.com*. Archived from the original (https://www.wmata.com/about/news/pressreleasedetail.cfm?ReleaseID=5629) on September 28, 2015. Retrieved May 6, 2020.
28. "Metrobus service changes continue 'better bus' improvement program" (https://www.wmata.com/about/news/pressreleasedetail.cfm?ReleaseID=5392). *www.wmata.com*. Retrieved April 27, 2020.
29. "Metrobus Service Changes Beginning June 21" (https://web.archive.org/web/20150613080640/http://wmata.com/rider_tools/metro_service_status/advisories.cfm?AID=4948&t=bus). June 21, 2015. Archived from the original (http://wmata.com/rider_tools/metro_service_status/advisories.cfm?AID=4948&t=bus) on June 13, 2015. Retrieved June 27, 2020.
30. "New Metrobus line from Alexandria to National Harbor starts Sunday" (https://www.washingtonpost.com/news/dr-gridlock/wp/2016/10/20/new-metrobus-line-from-alexandria-to-national-harbor-starts-sunday/). *The Washington Post*. October 20, 2016. Retrieved April 27, 2020.
31. "Metro discontinues eight P12 bus stops after cease-and-desist demand from property owner" (https://www.wmata.com/about/news/Metro-discontinues-eight-P12-bus-stops-after-cease-and-desist-demand-from-property-owner.cfm). Retrieved January 7, 2025.
32. "Metrobus Service Changes, June 25" (https://www.wmata.com/service/status/details/metrobus-service-changes-june-25.cfm). *www.wmata.com*. Retrieved April 28, 2020.
33. "Improvements coming to Metrobus service in Maryland, Virginia" (https://www.wmata.com/about/news/pressreleasedetail.cfm?ReleaseID=4181). Retrieved April 27, 2020.
34. "Metro News Release | WMATA" (https://www.wmata.com/about/news/pressreleasedetail.cfm?ReleaseID=5821). *www.wmata.com*. Retrieved January 12, 2019.
35. "Metro News Release | WMATA" (https://www.wmata.com/about/news/pressreleasedetail.cfm?ReleaseID=2771). *www.wmata.com*. Retrieved November 29, 2020.
36. "Metro News Release - WMATA" (https://web.archive.org/web/20190224062459/https://www.wmata.com/about/news/pressreleasedetail.cfm?ReleaseID=5760). *www.wmata.com*. Archived from the original (https://www.wmata.com/about/news/pressreleasedetail.cfm?ReleaseID=5760) on February 24, 2019. Retrieved April 27, 2020.
37. "Metrobus service, fare changes begin June 28" (https://www.wmata.com/about/news/pressreleasedetail.cfm?ReleaseID=2638). *www.wmata.com*. Retrieved April 26, 2020.
38. "Metro News Release" (https://www.wmata.com/about/news/pressreleasedetail.cfm?ReleaseID=1922). *Wmata.com*. Retrieved April 27, 2020.
39. Fever, Douglas (September 21, 1978). "Metrobus Routes Change as Subway Service Increases" (https://www.washingtonpost.com/archive/local/1978/09/21/metrobus-routes-change-as-subway-service-increases/e49ed523-b338-44c2-9640-9922d6eb0dfd/). *Washington Post*. Retrieved April 27, 2020.
40. Feaver, Douglas (November 30, 1978). "Bus Routes Change Sunday to Link With Orange Line" (https://www.washingtonpost.com/archive/local/1978/11/30/bus-routes-change-sunday-to-link-with-orange-line/74b7bfbd-4100-411b-b9eb-d51f9e4a0031/). *Washington Post*. Retrieved April 27, 2020.
41. Washington Metropolitan Area Transit Authority, Metrobus service changes, effective Saturday, Dec. 18, 2004 (http://www.wmata.com/metrobus/service_changes_121804.cfm) Archived (https://web.archive.org/web/20070927201515/http://www.wmata.com/metrobus/service_changes_121804.cfm) September 27, 2007, at the Wayback Machine, December 2004
42. "Eight Metrobus routes discontinued in Maryland after December 26" (https://www.wmata.com/about/news/pressreleasedetail.cfm?ReleaseID=2926). *www.wmata.com*. Retrieved April 26, 2020.
43. "Metrobus service to change on Sept. 29, 2002" (https://web.archive.org/web/20021005171803/http://www.wmata.com/about/met_news/200209/pr_bus_schedules.cfm). September 17, 2002. Archived from the original (http://www.wmata.com/about/met_news/200209/pr_bus_schedules.cfm) on October 5, 2002. Retrieved July 6, 2019.
44. Guillermoprieto, Alma. "Changes Announced On Metro Bus Routes" (https://www.washingtonpost.com/archive/local/1983/09/04/changes-announced-on-metro-bus-routes/f7382653-23c3-4e41-9ce3-5687c53ad9ee/). *The Washington Post*. Retrieved April 27, 2020.
45. "Bus Changes Set For Sunday" (https://www.washingtonpost.com/archive/local/1980/08/28/bus-changes-set-for-sunday/ce68796a-de57-4759-9125-10e4be18163b/). Retrieved December 21, 2024.
46. "METRO ANNOUNCES CHANGES ON SEVERAL MD. BUS ROUTES" (https://www.washingtonpost.com/archive/local/1987/12/31/metro-announces-changes-on-several-md-bus-routes/c89165d7-f499-4337-b0a6-088063275fa4/). *The Washington Post*. Retrieved April 27, 2020.

47. "Metro News Release | WMATA" (https://www.wmata.com/about/news/pressreleasedetail.cfm?ReleaseID=3098). *www.wmata.com*. Retrieved November 6, 2019.
48. "Maryland and Metro Have Launched Two New Metrobus Routes This Week" (https://www.washingtonpost.com/archive/local/2002/04/16/metro/ed984c0e-99ef-4aa3-8bc9-3ee1ee8d2e8e/?noredirect=on). *Washington Post*. April 16, 2002. Retrieved November 28, 2018.
49. "Metrobus service changes effective June 22 to improve reliability" (https://web.archive.org/web/20190329025158/https://www.wmata.com/about/news/pressreleasedetail.cfm?ReleaseID=5726). *www.wmata.com*. Archived from the original (https://www.wmata.com/about/news/pressreleasedetail.cfm?ReleaseID=5726) on March 29, 2019. Retrieved April 26, 2020.
50. "METROBUS SERVICE CHANGES MARYLAND EFFECTIVE DECEMBER 29, 1996" (https://web.archive.org/web/19970214090549/http://www.wmata.com/5_SPECAN/dec96md.htm). December 29, 1996. Archived from the original (http://www.wmata.com/5_SPECAN/dec96md.htm) on February 14, 1997. Retrieved June 15, 2020.
51. "Metrobus Service Changes, September 24" (https://www.wmata.com/service/status/details/metrobus_service_changes_September_24.cfm). *www.wmata.com*. Retrieved April 27, 2020.
52. "Metrobus service to change the week of September 26" (https://web.archive.org/web/20051108161424/http://wmata.com/metrobus/092604_service_changes.cfm). September 26, 2004. Archived from the original (http://wmata.com/metrobus/092604_service_changes.cfm) on November 8, 2005. Retrieved June 15, 2020.
53. "Hearings on Bus Route Changes Set" (https://www.washingtonpost.com/archive/local/1981/05/14/hearings-on-bus-route-changes-set/aef62a07-4c79-4333-8996-145eb5e2e13b/). *The Washington Post*. Retrieved June 21, 2020.
54. "Re: WMATA Roster Project (WRP) Info and Roster (60166)" (http://talk.nycsubway.org/perl/read?bustalk=60166). *talk.nycsubway.org*. Retrieved April 27, 2020.
55. Washington Metropolitan Area Transit Authority, Metrobus routes N11, N13 discontinued after Friday, June 25 (http://www.wmata.com/about/met_news/PressReleaseDetail.cfm?ReleaseID=433) Archived (https://web.archive.org/web/20070930171026/http://www.wmata.com/about/met_news/PressReleaseDetail.cfm?ReleaseID=433) September 30, 2007, at the Wayback Machine, June 23, 2004
56. "Metrobus service to change on June 27, 2004" (https://web.archive.org/web/20040624124707/http://www.wmata.com/about/MET_NEWS/PressReleaseDetail.cfm?ReleaseID=433). June 25, 2004. Archived from the original (http://www.wmata.com/about/MET_NEWS/PressReleaseDetail.cfm?ReleaseID=433) on June 24, 2004. Retrieved June 15, 2020.
57. "Ride-On Route 41 Information" (https://web.archive.org/web/19980205192207/http://www.dpwt.com/TransSvcDiv/routelist/routes/route41.htm). February 5, 1998. Archived from the original (http://www.dpwt.com:80/TransSvcDiv/routelist/routes/route41.htm) on February 5, 1998. Retrieved April 27, 2020.
58. "Metro To Expand, Change Bus Service April 21" (https://www.washingtonpost.com/archive/local/1980/04/10/metro-to-expand-change-bus-service-april-21/aa48a864-c17e-4ff8-af68-569550d7fa95/). *The Washington Post*. Retrieved April 27, 2020.
59. "Technical Memorandum #1: Transit Service Assessment" (https://www.wmata.com/service/bus/upload/Riggs-Road-Line-Transit-Service-Assessment.pdf) (PDF). Retrieved April 27, 2020.
60. Jones, Mike (July 14, 1977). "Greenbelt Bus Routes Change to Synchronize with Metro" (https://www.greenbeltnewsreview.com/issues/GNR19770707.pdf) (PDF). *Greenbelt News Review*. Retrieved April 27, 2020.
61. Washington Metropolitan Area Transit Authority, S95 Metrobus shuttle to be discontinued (https://www.wmata.com/about/news/pressreleasedetail.cfm?ReleaseID=2987), March 15, 2004
62. Lynton, Stephen J. "HARD TIMES ARE CHANGING TIMES FOR COUNTY BUS SERVICE" (https://www.washingtonpost.com/archive/local/1991/12/26/hard-times-are-changing-times-for-county-bus-service/f3810bbc-d9eb-45cc-b870-f46035f00bd1/). *The Washington Post*. Retrieved April 26, 2020.
63. Lynton, Stephen J. (August 24, 1984). "Metro Plans to Revise D.C., Montgomery Bus Routes for Red Line" (https://www.washingtonpost.com/archive/local/1984/08/24/metro-plans-to-revise-dc-montgomery-bus-routes-for-red-line/6c55284f-11d2-4f73-9bb2-faaac310fdd5/). *The Washington Post*. Retrieved April 27, 2020.
64. "Metro Changes Routes on Connecticut, Georgia Avenues" (https://www.washingtonpost.com/archive/local/1982/01/21/metro-changes-routes-on-connecticut-georgia-avenues/f6e649f1-ad5f-4de2-8ba5-eb36c9c57c62/). *The Washington Post*. Retrieved April 27, 2020.
65. "WMATA Releases New Bus Schedules" (https://patch.com/maryland/greenbelt/wmata-releases-new-bus-schedules). *Greenbelt, MD Patch*. December 9, 2010.
66. "Metrobus service changes in Maryland begin June 24" (https://www.wmata.com/about/news/pressreleasedetail.cfm?ReleaseID=1681). Retrieved April 27, 2020.

67. "Metrobus service changes, effective Sunday, Dec. 26, 2004" (https://web.archive.org/web/20070930170901/http://www.wmata.com/metrobus/service_changes_122704.cfm). December 26, 2004. Archived from the original (http://www.wmata.com/metrobus/service_changes_122704.cfm) on September 30, 2007. Retrieved June 15, 2020.
68. "METROBUS ROUTE CHANGES" (https://www.washingtonpost.com/archive/local/1991/06/20/metrobus-route-changes/b0537571-4260-4421-b812-0f5f724c2518/). *Washington Post*. Retrieved April 27, 2020.
69. "Metrobus service route changes in Maryland begin the week of September 26" (https://www.wmata.com/about/news/pressreleasedetail.cfm?ReleaseID=3118). *www.wmata.com*. Retrieved April 27, 2020.
70. "Z11 Greencastle – Briggs Chaney Express Line" (https://www.wmata.com/schedules/timetables/upload/z11-13.pdf) (PDF).
71. "Metrobus service route changes in Maryland begin the week of June 29" (https://www.wmata.com/about/news/pressreleasedetail.cfm?ReleaseID=2771). *www.wmata.com*. Retrieved April 27, 2020.

External links

- Maryland Timetables (https://www.wmata.com/schedules/timetables/all-routes.cfm?State=MD)

Retrieved from "https://en.wikipedia.org/w/index.php?title=List_of_Metrobus_routes_in_Maryland&oldid=1337112453"

List of Metrobus routes in Virginia

This is a list of bus routes operated by the Washington Metropolitan Area Transit Authority (WMATA), branded as Metrobus in Northern Virginia. Most routes operated under Northern Virginia trolleys, the Alexandria, Barcroft, and Washington Transit Company (AB&W), and the Washington Virginia & Maryland Coach Company (WV&M) before the 1960s.

Route 22A at Ballston–MU station

Numbering

Most Metrobus routes in Northern Virginia were formerly with a single or double-digit number followed by a letter.[1][2] They are now corresponded with an A (for Arlington County and Alexandria City routes) or F (for Fairfax County routes) route designation.

Route 26A at East Falls Church station

History

Many current routes operate under former streetcar routes. The streetcars provided the main transportation in the Northern Virginia area from the 1800s to the 1940s.[3] The Alexandria, Barcroft and Washington Transit Company (AB&W) and the Washington Virginia & Maryland Coach Company (WV&M) operated some of the routes prior to 1973. In 1973, WMATA acquired the two bus companies along with other bus companies to form its current Metrobus system.[4] At one point, most VA routes would enter into Downtown before Metro was built in which all buses would terminate at stations in various locations. Today, the main Northern VA hub is at Pentagon station which connects to Arlington Transit, DASH, Fairfax Connector, Loudoun County Transit, PRTC OmniRide, and Ride Smart Northern Shenandoah Valley lines.

The REX at King Street station

Due to the COVID-19 pandemic, service was mostly reduced to Sunday service schedules during the weekdays with select routes both added and suspended from March 18 until August 22, 2020. Routes 16C, 28A, 29K, 29N, and REX were the only routes that ran during the weekends with the rest of the routes suspended.[5] On August 23, 2020, more routes came back during the weekdays and weekends returning Metrobus service to 75%.[6] Most service and routes resumed on September 5, 2021.

On November 21, 2024, WMATA approved its Better Bus Network Redesign plan, which began development in 2022. Under the plan, all routes would be renamed with easier-to-understand route designations, and would modify most of its existing routes to make the bus system easier to use, faster, and more reliable. The Better Bus Network was implemented on June 29, 2025, with all Virginia routes being renamed with an A (for Arlington County and Alexandria City routes) or F (for Fairfax County routes) route designation.[7][8]

Routes

Most Virginia Metrobus routes operate inside Northern Virginia. However, a few routes will go into Downtown DC under former streetcar routings and demand.

Alexandria City and Arlington County Routes

Route	Terminals			Streets traveled	Service notes	Divisions
A11 Huntington–Pentagon	Huntington station	↔	Pentagon station	▪ Mount Vernon Avenue ▪ North/South Washington Street		Four Mile Run
A12 Ballston–Hunting Point	Hunting Point	↔	Ballston station	▪ Glebe Road ▪ Mount Vernon Avenue ▪ North/South Washington Street		Four Mile Run
A1X Pentagon City–Potomac Yard	Pentagon City station	↔	Braddock Road station	▪ Clark Street ▪ Crystal Drive ▪ Richmond Highway	▪ Part of 20-minute frequent service network	Four Mile Run
A25 Brookville–S Fairlington	Pentagon station	↔	Landmark Transit Center	▪ Interstate 395	▪ Weekday peak-hour service only	Four Mile Run
A27 Landmark–N Fairlington	Pentagon station	↔	Van Dorn Street station	▪ Interstate 395 ▪ Van Dorn Street	▪ Does not serve Pentagon City in the weekday peak direction	Four Mile Run
A28 Landmark–Holmes Run Pkwy	Pentagon station	↔	Landmark Transit Center	▪ Interstate 395 ▪ Holmes Run Parkway	▪ Weekday peak service only (AM to Pentagon, PM to Landmark)	Four Mile Run
A29 Metro Center-Alexandria W	Metro Center station	↔	Van Dorn Street station	▪ Interstate 395	▪ Weekday peak service only (AM to Metro Center, PM to Van Dorn)	Four Mile Run
A40 Columbia Pike–National Landing	Skyline City (Seminary Road & Magnolia Lane)	↔	▪ Crystal City station ▪ L'Enfant Plaza station	▪ Columbia Pike	▪ Part of 12-minute frequent service network ▪ Late night service is	Four Mile Run

			(late nights)		extended to L'Enfant Plaza station	
A49 Columbia Pike–Metro Center	Culmore (Glen Carlyn Dr & Vista Dr)	↔	Metro Center	- Columbia Pike - Arlington Boulevard - Roosevelt Bridge	- Weekday peak service only (AM to Metro Center, PM to Culmore)	Four Mile Run
A58 Wilson Blvd–Farragut Sq	- Ballston station (short turns) - Seven Corners Transit Center	↔	Farragut Square	- Clarendon/Wilson Boulevard - Key Bridge - M Street NW - Pennsylvania Avenue NW - I/K Street NW	- Part of 20-minute frequent service network - Trips alternate ending at Ballston or Seven Corners Transit Center	Four Mile Run
A66 Culmore–Shirlington	Pentagon station	↔	Culmore (Glen Carlyn Dr & Vista Dr)	- Interstate 395 - Leesburg Pike	- Does not serve Pentagon City in the weekday peak direction	Four Mile Run
A70 Glebe Rd	- Tysons Corner Center - Ballston station	↔	Potomac Yard station	- Old Dominion Drive - Glebe Road	- Part of 20-minute frequent service network - Trips alternate ending at Ballston or Tysons Corner Center	Four Mile Run
A71 Ballston–King St	Ballston station	↔	King Street station	- George Mason Drive - South Four Mile Run Drive - King Street		Four Mile Run

A76 Carlin Springs Rd	Rosslyn station	↔	Mark Center	- Arlington Boulevard - Carlin Springs Road		Four Mile Run
A90 Mark Center–Pentagon	Pentagon station	↔	Mark Center	- Interstate 395	- Weekday service only	Four Mile Run

Route History

Route	History
A11	- Existing routing of the former Route 10A.
A12	- Existing routing of the former Route 10B.
A1X	- Existing routing of the former Metroway.
A25	- Combination of the former Route 8W and 22F with an extension to Landmark.
A27	- Existing routing of the former Route 7A.
A28	- Existing routing of the former Route 21C with an extension to Landmark Mall.
A29	- Created on December 14, 2025.[9]
A40	- Existing routing of the former Route 16M and a modified routing of Route 16E.
A49	- Combination of the former Route 16C and a modified routing of the former Route 16Y.
A58	- Combination of the former Routes 1A and 1B between Seven Corners and Ballston, and the former Route 38B route.
A66	- Combination of the former Route 16C in Culmore, and former Route 22A between Pentagon and Shirlington.
A70	- Existing routing of the former 23A, 23B, and 23T between Tysons Corner and South Kenmore Street, then a modified routing to Potomac Yard station.
A71	- Existing routing of the former 22A between Ballston and Shirlington, then a reroute to King Street station via King Street.
A76	- Existing routing of the former Route 25B with an extension to Rosslyn via North Arlington Boulevard and 10th Street.
A90	- Existing routing of the former Route 7M.

Fairfax County Routes

Route	Terminals			Streets traveled	Service notes	Divisions
F19 Mt Vernon	Mount Vernon (Mt Vernon Highway & Grist Mill Woods Way)	↔	Potomac Park (18th & C Streets NW)	▪ GW Parkway ▪ South/North Washington Street ▪ 14th Street Bridge	▪ Weekday peak service only (AM to Potomac Park, PM to Mount Vernon)	▪ Cinder Bed
F1X Richmond Highway Express	▪ Fort Belvoir ▪ Post Exchange & Commissary via Gunston Road	↔	King Street station	▪ Richmond Highway	▪ Part of 20-minute frequent service network ▪ Weekend service ends at Fort Belvoir Community Hospital ▪ Select trips operate along Tully Gate	▪ Cinder Bed
F20 Leesburg Pike	Tysons station (south side)	↔	King Street station	▪ Leesburg Pike	▪ Part of 12-minute frequent service network	▪ Four Mile Run
F23 Little River Tpk–GMU	George Mason University	↔	King Street station	▪ Little River Turnpike	▪ Part of 20-minute frequent service network alongside Route F24	▪ Cinder Bed
F24 Little River Tpk–Vienna	Vienna station	↔	King Street station	▪ Little River Turnpike	▪ Part of 20-minute frequent service network alongside Route F23	▪ Cinder Bed
F26 Annandale–Seven Corners	East Falls Church station	↔	NVCC–Annandale	▪ Columbia Pike ▪ Little River Turnpike		▪ Cinder Bed

F28 Kings Park West	Pentagon station	↔	Kings Park West (Twinbrook Drive & Twinbrook Run Drive)	Braddock Road Capital Beltway Shirley Highway	Weekday peak service only (AM to Pentagon, PM to Kings Park West)	Cinder Bed
F29 Braddock Rd	Pentagon	↔	George Mason University	Braddock Road Capital Beltway Shirley Highway	Weekday peak service only (AM to Pentagon, PM to George Mason University)	Cinder Bed
F44 Columbia Pike–Pentagon	Pentagon station	↔	Annandale (Patriot Drive & Americana Drive)	Columbia Pike		Four Mile Run
F50 Washington Bl	Ballston station	↔	Vienna station (short turns) George Mason University	Langston Boulevard Washington Street Washington Boulevard Blenheim Boulevard	Weekday evening service and all weekend service operates between Ballston and Vienna only	Cinder Bed
F60 Arlington Bl–Fair Oaks	Ballston station	↔	Fair Oaks Mall Monument Drive Transit Center (short turns)	Wilson Boulevard Arlington Boulevard Fairfax Boulevard	Part of 20-minute frequent service network alongside Route F61 Early morning and evening service operates between Monument Drive Transit Center and Ballston only	Four Mile Run
F61 Arlington Bl–Jermantown Rd	Ballston station	↔	Fair Oaks Mall Monument Drive Transit Center (short turns)	Wilson Boulevard Arlington Boulevard Blake Lane Jermantown Road	Part of 20-minute frequent service network alongside Route F60 Early morning and evening	Four Mile Run

			- Vienna station (Late nights)		service operates between Monument Drive Transit Center and Ballston only - Late night service operates between Ballston and Vienna only	
F62 Pershing Dr–Arlington Bl	Rosslyn station	↔	- Seven Corners Transit Center (short turns) - Dunn Loring station	- Arlington Boulevard - Pershing Drive	- On weekends, trips alternate ending at Seven Corners Transit Center or Dunn Loring	- Four Mile Run
F81 Burke Centre	Burke Centre (Oak Leather Drive & Oakenshaw Court)	↔	Pentagon station	- Old Keene Mill Road - Shirley Highway	- Weekday peak service only (AM to Pentagon, PM to Burke Centre)	- Cinder Bed - Four Mile Run
F83 Cardinal Forest	Orange Hunt (Huntsman Boulevard & Fairfax County Parkway)	↔	Pentagon station	- Old Keene Mill Road - Shirley Highway	- Weekday peak service only (AM to Pentagon, PM to Orange Hunt)	- Cinder Bed
F85 Little River Tpk–Pentagon	Annandale (Americana Drive & Heritage Drive)	↔	Pentagon station	- Little River Turnpike - Shirley Highway	- Weekday peak service only (AM to Pentagon, PM to Annandale)	- Cinder Bed

Route History

Route	History
F19	▪ Existing routing of the former Route 11Y.
F1X	▪ Existing routing of the former Richmond Highway Express.
F20	▪ Existing routing of the former Route 28A.
F23	▪ Existing routing of the former Routes 29K.
F24	▪ Existing routing of the former Routes 29N.
F26	▪ Existing routing of the former Route 26A with new weekend service.
F28	▪ Existing routing of the former Route 17K.
F29	▪ Combination routing of the former Routes 17B, 17G, and 17M.
F44	▪ Existing routing of the former Route 16A.
F50	▪ Combination routing of the former Route 2A between Ballston and Dunn Loring, and Route 2B from Dunn Loring and Vienna with an extension to George Mason University.
F60	▪ Combination routing of the former Routes 1A, 1B, and 1C with service to Vienna station being replaced by Route F61.
F61	▪ Combination routing of the former Routes Routes 1A, and 1B between Ballston and Vienna stations and Route 2B between Vienna station and Fair Oaks Mall with service to Dunn Loring station being eliminated. ▪ Route serves Vienna station via Nutley Street along the former Route 1A routing.
F62	▪ Combination routing of the former 1B between Dunn Loring and Seven Corners, and existing Route 4B routing.
F81	▪ Existing routing of the former Routes 18J and 18P.
F83	▪ Existing routing of the former Route 18G.
F85	▪ Existing routing of the former Route 29G.

Former routes

Routes eliminated due to Bus Redesign

All routes listed below were eliminated or renamed into an **A** or **F** designation on June 29, 2025.

Route	Terminals			Streets traveled	Service notes
1A, 1B Wilson Boulevard–Vienna Line	- **1A** Vienna station - **1B** Dunn Loring station	↔	Ballston–MU station	- Arlington Boulevard - Wilson Boulevard	- Modified and renamed into the F60 and F61.
1C Fair Oaks–Fairfax Boulevard Line	Fair Oaks Mall	↔	Dunn Loring station	- Arlington Boulevard - Fairfax Boulevard	- Combined with the 1A and renamed into the F60.
2A Washington Blvd.–Dunn Loring Line	Dunn Loring station	↔	Ballston–MU station	- Lee Highway - Washington Street - Washington Boulevard	- Combined with the 2B and renamed into the F50.
2B Fair Oaks–Jermantown Road Line	Fair Oaks Mall	↔	Dunn Loring station	- Jermantown Road - Lee Highway	- Combined with the 2A and renamed into the F50.
3F, 3Y Langston Boulevard-McPherson Square Line	East Falls Church station	↔	- **3F** Farragut Square - **3Y** McPherson Square station	- Constitution Avenue (3F) - Lee Highway (3Y) - Roosevelt Bridge - K Street NW (3Y)	- Discontinued with no replacement service.
4B Pershing Drive–Arlington Boulevard Line	Seven Corners Transit Center	↔	Rosslyn station	- Arlington Boulevard - Pershing Drive	- Combined with the 1B and renamed into the F62.
7A Landmark–North Fairlington Line	Pentagon station	↔	Van Dorn Street station	- Interstate 395 - Van Dorn Street	- Renamed into the A27.
7M Mark Center–Pentagon Line	Mark Center	↔	Pentagon station	- Interstate 395	- Renamed into the A90.
8W Foxchase–Seminary Valley Line	Mark Center	↔	Pentagon station	- Interstate 395	- Combined with the 22F and extended to Landmark and renamed into the A25.

10A Alexandria–Pentagon Line	Huntington station	↔	Pentagon station	- Mount Vernon Avenue	- Renamed into the A11.
10B Hunting Point–Ballston Line	Hunting Point	↔	Ballston–MU station	- Mount Vernon Avenue - Glebe Road	- Renamed into the A12.
11Y Mount Vernon Express Line	Mount Vernon (Mt Vernon Highway & Grist Mill Woods Rd)	↔	West Potomac Park (18th & C Sts, NW)	- George Washington Memorial Parkway - 14th Street Bridge	- Renamed into the F19.
16A, 16C, 16E Columbia Pike Line	- **16A** Annandale (Patriot & Americana Drives) - **16C, 16E** Culmore (Glen Carlyn & Vista Drives)	↔	- **16A, 16C** Pentagon station - **16E** Franklin Square (I & 13th Streets NW)	- Columbia Pike	- 16A was renamed into the F44 - 16C, 16E were discontinued and replaced by Routes A40, A49, and A66.
16M Columbia Pike–National Landing Line	Skyline City (Seminary Rd & Magnolia La)	↔	Crystal City station	- Columbia Pike	- Renamed into the A40 and combined with the 16E.
16Y Columbia Pike–Farragut Square Line	Barcroft (Four Mile Run Dr & Columbia Pike)	↔	McPherson Square station	- Columbia Pike - Arlington Boulevard - Roosevelt Bridge	- Combined with the 16C and renamed into the A49.
17B, 17M Kings Park–North Springfield Line	- **17B** Burke Centre-VRE Park & Ride - **17M** North Springfield (Leesville Blvd & Appotamox Court)	↔	Pentagon station	- Braddock Road - Shirley Highway	- Combined with the 17G and renamed into the F29.
17G, 17K Kings Park Express Line	- **17G** George Mason University - **17K** Kings Park West (Twinbrook Dr & Twinbrook Run Dr)	↔	Pentagon station	- Braddock Road - Capital Beltway - Shirley Highway	- 17G Combined with the 17B and 17M and renamed into the F29. - 17K was renamed into the F28.

18G, 18J Orange Hunt Line	▪ **18J** Rolling Valley Mall ▪ **18G** Orange Hunt (Huntsman Blvd & Fairfax County Pkwy	↔	Pentagon station	▪ Old Keene Mill Road ▪ Shirley Highway	▪ 18G was renamed into the F83. ▪ 18J combined with the 18P and renamed into the F81.
18P Burke Centre Express Line	Burke Centre (Oak Leather Dr & Oakenshaw Court)	↔	Pentagon station	▪ Old Keene Mill Road ▪ Shirley Highway	▪ Renamed into the F81.
21C Landmark–Holmes Run Parkway Line	Landmark (Stevens Avenue & South Walker Street)	↔	Pentagon station	▪ Interstate 395	▪ Extended to Landmark Mall and renamed into the A28.
22A, 22F Barcroft–South Fairlington Line	▪ **22A** Ballston–MU station ▪ **22F** Skyline City (Skyline House Apartments)	↔	Pentagon station	▪ George Mason Drive (22A) ▪ Interstate 395 (22A, 22F)	▪ 22A rerouted to King Street – Old Town station and renamed into the A71. ▪ 22F combined with the 22F and extended to Landmark and renamed into the A25.
23A, 23B, 23T McLean–Crystal City Line	▪ **23A, 23T** Tysons Corner Center ▪ **23B** Ballston–MU station	↔	▪ **23A, 23B** Crystal City station ▪ **23T** Shirlington Transit Center	▪ Old Dominion Drive ▪ Glebe Road	▪ Combined and rerouted to serve Potomac Yard station and renamed into the A70.
25B Carlin Springs Road Line	Ballston–MU station	↔	▪ Mark Center ▪ Southern Towers	▪ Carlin Springs Road	▪ Extended to Rosslyn station and renamed into the A76.
26A Annandale–East Falls Church Line	East Falls Church station	↔	NVCC–Annandale	▪ Columbia Pike ▪ Little River Turnpike	▪ Renamed into the F26.
28A Leesburg Pike Line	Tysons station (south side)	↔	King Street – Old Town station	▪ Leesburg Pike	▪ Renamed into the F20.
28F Skyline City Line	Skyline City (5113 S George Mason Drive)	↔	Pentagon station	▪ Interstate 395	▪ Discontinued with no replacement service.

29G Annandale Line	Annandale (Americana & Heritage Drives)	↔	Pentagon station	- Little River Turnpike - Capital Beltway - Shirley Highway	- Renamed into the F85.
29K, 29N Alexandria–Fairfax Line	- **29K** George Mason University - **29N** Vienna station	↔	King Street – Old Town station	- Little River Turnpike	- Renamed into the F23 (29K) and F24 (29N).
38B Ballston–Farragut Square Line	Ballston–MU station	↔	Farragut Square	- Clarendon Boulevard - Wilson Boulevard - Key Bridge - M Street NW - Pennsylvania Avenue NW - K Street NW (to Farragut Square) - I Street NW (to Ballston)	- Extended to Seven Corners and renamed into the A58.
MWY Metroway	Pentagon City station	↔	Braddock Road station	- Clark Street - Crystal Drive - Richmond Highway	- Renamed into the A1X.
REX Richmond Highway Express	- Fort Belvoir - Post Exchange & Commissary via Gunston Road.	↔	King Street – Old Town station	- Richmond Highway	- Renamed into the F1X.

Former Routes history

Route	History
1A, 1B	- Formerly known as the Wilson Boulevard-Fairfax Line.[10] - 1C was split from the line and renamed the Dunn Loring-Fair Oaks Line; the eastern half became the 1A route.[10] - Route 1D was eliminated on June 24, 2007.[10] - Route 1F was eliminated on December 29, 2013.[11] - Route 1Z was eliminated on June 26, 2016.[12] - Route 1E was eliminated on August 21, 2016, and replaced by ART route 54.[12] - Replaced by Routes F60, F61, and F62 on June 29, 2025.
1C	- Originally part of the Wilson Boulevard Line until June 24, 2007[10] - Eastern half was replaced by the 1A.[10] - 1C was extended to McConnell Public Safety and Transportation Operations Center from December 29, 2013, to March 14, 2021.[11][13][14] - Replaced by Routes F60 and F61 on June 29, 2025.
2A	- 2A used to serve Tysons Corner Shopping Center until replaced by 2T north of Dunn Loring station in the late 1990s. - 2A replaced the 2B, 2C & 2G between Ballston and Dunn Loring stations and became a single route with daily service on December 29, 2013.[11] - Replaced by Route F50 on June 29, 2025.
2B	- 2B & 2G between Dunn Loring station and Fair Oaks Mall became a single route (2B) with Monday-Saturday service and was extended to McConnell Public Safety and Transportation Operations Center on December 29, 2013.[11] - Also on that same day, route 2B was truncated to Dunn Loring station (the former 2B routing between Ballston and Dunn Loring stations is now serviced by route 2A).[11] - New Sunday service was added to route 2B beginning on June 26, 2016.[12] - Service to McConnell Public Safety and Transportation Operations Center was discontinued on March 14, 2021.[15][14] - Replaced by Routes F50, F60, and F61 on June 29, 2025.
3F, 3Y	- Introduced on September 26, 2004.[16] - As of December 13, 2015, route 3Y was extended to operate between East Falls Church and McPherson Square stations. Service along North George Mason Drive, Patrick Henry Drive and North Harrison Street was discontinued and is now provided by ART 51.[17] - Route 3Y was truncated to Virginia Hospital Center on September 5, 2021 after being reinstated from suspension. Service to East Falls Church station was temporarily discontinued.[14]

	▪ A new Route 3F was introduced on December 26, 2021, operating between Farragut Square and East Falls Church station via I-66. The same day, Route 3Y was re-extended back to East Falls Church station.[18] ▪ Route 3Y was rerouted along Arlington Memorial Bridge on May 29, 2022.[19] ▪ Discontinued on June 29, 2025.
4B	▪ 4A replaced the 4H & 4B replaced the 4E on December 29, 2013.[11] ▪ 4A service between Culmore and Seven Corners was replaced by route 26A on December 29, 2013.[11] ▪ Saturday route 4A service was eliminated on June 26, 2016.[12] ▪ 4A midday service was eliminated on June 24, 2018.[20] ▪ Route 4A was suspended as of March 18, 2020; later discontinued by September 5, 2021.[6] ▪ Replaced by Route F62 on June 29, 2025.
7A	▪ 7Y was introduced in December 2010 to replace the former 13A and 13B routes, which was basically an extension of the 7E.[21] ▪ 7E was replaced by the 7Y on June 30, 2013.[22] ▪ All route 7F service along North Morgan and North Chambliss streets was eliminated on August 23, 2020.[6] ▪ 7Y was extended to Washington Convention Center on August 24, 2014, but was shortened to Farragut Square on March 27, 2016.[23] ▪ All Route 7F and 7Y service were eliminated on September 5, 2021.[14] ▪ Route 7A was rerouted along the 25B routing between Southern Towers and Van Dorn Street station. Service to Lincolnia was replaced by DASH Route 35.[14] ▪ Replaced by Route A27 on June 29, 2025.
7M	▪ Originally a part of the Lincolnia-North Fairlington Line until June 26, 1983, being replaced by the 7D, 7E, 7W, 7X, 8W, & 8X.[24] ▪ "Reincarnated" back into service on August 8, 2011, in anticipation of the relocation of military personnel associated with the BRAC realignment. ▪ Replaced by Route A90 on June 29, 2025.
8W	▪ 8W was extended to Mark Center from Foxchase in 2011. ▪ 8X was replaced by the 8W on June 30, 2013.[22] ▪ From May 25, 2019, to September 8, 2019, temporary Weekday Midday Service was added to the 8S and 8Z due to the Blue/Yellow Line summer shutdown.[25] ▪ 8S and 8Z wereed as of March 16, 2020; later discontinued by September 5, 2021.[6] ▪ 8Z was replaced by the 21C on June 6, 2021.[26] ▪ Replaced by Route A25 on June 29, 2025.
10A	▪ 10E originally terminated in Del Ray until extended to Braddock Road station in 2008.

	▪ 10R & 10S were introduced on March 30, 2014 & 10S replaced the 9E.[27] ▪ 10A was rerouted to Huntington station on June 26, 2016, replacing portions of the discontinued route 9A.[12] ▪ 10R & 10S were discontinued on June 26, 2016.[12] ▪ 10N was introduced on June 25, 2017, replacing the 13Y.[28] ▪ 10E segment between Rosslyn and the Pentagon was eliminated on June 24, 2018.[20] ▪ Route 10E has been suspended as of March 16, 2020, while Route 10N has been suspended as of August 21, 2020; both later discontinued by September 5, 2021.[6] ▪ Replaced by Route A11 on June 29, 2025.
10B	▪ Formerly known as the Alexandria-Arlington-Pentagon Line, along with 10A, the former 10C (which later became the Alexandria-Arlington Line) & 10E. ▪ Replaced by Route A12 on June 29, 2025.
11Y	▪ 11Y terminated at Farragut Square until it was extended to Potomac Park in 2009. ▪ From May 25, 2019, to September 8, 2019, new temporary Weekday Midday service was added to the 11Y due to the Blue/Yellow Line shutdown and operated between Potomac Park and Hunting Point only.[25] ▪ Service was suspended beginning on March 16, 2020, due to the COVID-19 pandemic.[6] Part of the route was reincarnated as route 11C on June 6, 2021, which was cutback to Braddock Road station.[26] Rotue 11Y was fully reincarnated on June 25, 2023, re-extending back into Washington DC.[29] ▪ Replaced by Route F19 on June 29, 2025.
16A, 16C, 16E	▪ 16D was replaced by the 16A & 16L on March 29, 2015. ▪ Daily service was added to 16A on June 24, 2018.[20] ▪ 16B, 16J, & 16P was replaced by the 16A, 16C, 16E & 16H on June 24, 2018.[20] ▪ 16C replaced the 16X on June 24, 2018.[20] ▪ 16A & 16C serve limited stops on Columbia Pike in Arlington County, service to all stops on Columbia Pike in Arlington County are provided by routes 16E & 16M. ▪ 16C to Federal Triangle was suspended on March 16, 2020; later discontinued by September 5, 2021.[6] ▪ 16A was replaced by Route F44 while Routes 16C and 16E were replaced by Routes A40 and A66 on June 29, 2025.
16M	▪ All Route 16G and 16H service were merged into a new Route 16M on June 25, 2023.[29] ▪ Replaced by Route A40 on June 29, 2025.
16Y	▪ Introduced on September 29, 2002[30]

	▪ Service now operates in both directions during the weekday peak hours as of September 5, 2021.[14] ▪ Route was rerouted along Arlington Memorial Bridge on May 29, 2022.[19] ▪ Replaced by Route A49 on June 29, 2025.
17B, 17M	▪ Beginning June 25, 2017, Route 17B trips will be changed to operate between Burke Centre VRE Park & Ride and Pentagon Metrorail Station. Route 17B service to Kings Park West (Zion Drive, Sideburn Road & Commonwealth Blvd) will be eliminated.[28] ▪ The Kings Park Line will be renamed Kings Park-North Springfield Line.[28] ▪ Routes 17A and 17F were eliminated on June 25, 2017.[28] ▪ Replaced by Routes F28 and F29 on June 29, 2025.
17G, 17K	▪ Route 17L was suspended on March 16, 2020; later discontinued by September 5, 2021.[6] ▪ All Route 17H and 17K service were merged into a new Route 17K on June 6, 2021.[26] ▪ Replaced by Routes F28 and F29 on June 29, 2025.
18G, 18J	▪ Route 18G and 18H were combined into a new 18G on September 5, 2021.[14] ▪ 18G was replaced by Route F83 while Route 18J was discontinued on June 29, 2025.
18P	▪ 18P was known as the Orange Hunt-Burke Centre Line (along with the 18R) until the early 2000s. ▪ Replaced by Route F81 on June 29, 2025.
21C	▪ Introduced on June 6, 2021, as a combination of the 8Z and 21A which were suspended.[26] ▪ Replaced by Route A28 on June 29, 2025.
22A, 22F	▪ 22A, 22C, & 22F was part of the Walker Chapel-Pentagon Line until 2003[31][32] ▪ 22A, 22B, 22C, 22F replaced the 25A, 25C, 25D, & 25E on June 21, 2015.[33] ▪ 22A: Sunday service began on June 21, 2015.[33] ▪ 22B was replaced by 22A & 22C on June 24, 2018.[20] ▪ Route 22C was suspended on March 16, 2020; later discontinued by September 5, 2021.[6] ▪ Route 22F was extended to Skyline City replacing the 28G on June 6, 2021.[26] ▪ 22A was replaced by Route A71 while Route 22F was replaced by Route A66 on June 29, 2025.
23A, 23B, 23T	▪ 23A was truncated from Tysons-Westpark Transit Station to Tysons Corner Center March 30, 2014.[27] ▪ 23B & 23T were introduced March 30, 2014, replacing the 23C.[27]

	- 23B & 23T service added weekday middays, evenings & weekends beginning June 26, 2016, replacing most of the route 23A service. 23A now operates only during the early mornings and late nights.[12] - Replaced by Route A70 on June 29, 2025.
25B	- 25B was once a part of the Ballston-Bradlee-Pentagon Line until 2007.[34] - Sunday service, which operates between Southern Towers and Ballston station, began on June 21, 2015.[33] - All service was shorten to Southern Towers on September 5, 2021, with weekday and Saturday trips ending/beginning at Mark Center. - Service between Southern Towers and Van Dorn Street Station was replaced by the 7A. The line was also renamed to the **Carlin Springs Road Line**.[14] - Replaced by Route A76 on June 29, 2025.
26A	- 26A was an East Falls Church Line that operated until 2009, "reincarnated" as the Annandale-East Falls Church Line on December 29, 2013.[11] - Replaced by Route F26 on June 29, 2025.
28A	- First known as the Leesburg Pike Line, was known as the Alexandria-Tysons Corner Line until 2009.[35] - Upon changes in late 2009, 28B was discontinued and the 28A portion between Inova Alexandria Hospital and King Street Station became a limited-stop portion, the local stops have been replaced by DASH routes AT5 and AT6.[35] - Beginning June 25, 2017, Route 28A westbound trips to Tysons Corner (now Tysons) station will not operate via Tysons Corner Center (Towers Crescent Dr, Tysons One Place and Fashion Blvd). Eastbound trips to King Street-Old Town station will continue to operate via Tysons Corner Center.[28] - Service was rerouted between Seven Corners and Broad & Washington Streets to serve East Falls Church station, and was also rerouted between Inova Alexandria Hospital and Foxchase to Duke Street. Service along King Street and West Braddock Road was eliminated and replaced by DASH Routes 31 and 36.[14] - Replaced by Route F20 on June 29, 2025.
28F	- Replaced by Route A27 on June 29, 2025.
29G	- 29E was replaced by the 29G & 29W March 29, 2015. - 29H was replaced by 16L on March 29, 2015. - 29X was renamed 29W on March 29, 2015. - Replaced by Route F85 on June 29, 2025.
29K, 29N	- Operates limited-stop service along Duke Street between King St-Old Town Station & Landmark Mall, local stops provided by DASH 30. - 29N was extended from Fairfax Circle to Vienna Station. - 29K, 29N discontinued service between Royal & Pendleton Streets and King Street Station December 29, 2013.[11]

	29N operates on Sundays as of August 24, 2014.[36] 29K operates weekend service as of June 26, 2016.[12] Replaced by Routes F23 (29K) and F24 (29N) on June 29, 2025.
38B	Replaced the 38A and 38C around the 1990s Replaced the 38F in 1981.[37] Service to Union station was discontinued in the 1980s.[38] Replaced by Route A58 on June 29, 2025.
Metroway	Metroway was introduced on August 24, 2014, and replaced Route 9S.[39][36] Metroway service was extended to Pentagon City and replaced the Pentagon City-Crystal City portion of the 16H on April 17, 2016.[23] Replaced by Route A1X on June 29, 2025.
REX	REX service started on September 26, 2004, covering the section of the 9A route that served Fort Belvoir.[40] Beginning June 25, 2017, weekday service will extend to the Fort Belvoir Post Exchange/Commissary via Gunston Road. Service to Jackson Loop will be discontinued. Nearby stops will be served along Gunston Road at 5th Street.[28] Weekend service was extended to the Fort Belvoir Post Exchange/Commissary on June 25, 2023.[29] Replaced by Route F1X on June 29, 2025.

Routes eliminated before Bus Redesign

During the years, Fairfax Connector, DASH, Arlington Transit, and PRTC OmniRide took over parts of Northern Virginia for WMATA as it would be easier to operate and maintain. Some of the discontinued routes from WMATA are now operated under those bus carriers. Other routes were discontinued due to either low ridership, duplication of another route, merged into other routes, or low funding. However some routes would be reincarnated into new routes for Metrobus. Examples of reincarnations were the 7M, 16C, and 26A.

Route	Terminals			Streets traveled	History
1D Wilson Boulevard-Fairfax Line	Dunn Loring station	↔	Ballston–MU station	- Wilson Boulevard	- Discontinued on June 24, 2007.[10]
1E Wilson Boulevard–Vienna Line	Seven Corners Transit Center	↔	Ballston–MU station	- Wilson Boulevard	- Discontinued on August 21, 2016, replaced by ART route 54.[12]
1F Wilson Boulevard Line	Seven Corners Transit Center	↔	Ballston–MU station	- Wilson Boulevard	- Discontinued on December 29, 2013, replaced by 1A.[11]
1H[41]		↔			
1M, 1V, 1W[38][24] Wilson Boulevard-Annandale Line	Annandale	↔		- Wilson Boulevard	
1X[38][24] Wilson Boulevard-Fairfax Line	Annandale	↔		- Wilson Boulevard	
1Z Wilson Boulevard–Vienna Line	Vienna station	↔	Ballston–MU station	- Wilson Boulevard - Arlington Boulevard	- Discontinued on June 26, 2016, replaced by 1A.[12]
2C, 2G Washington Boulevard Line	Ballston–MU station	↔	- **2C** Tysons Corner - **2G** Fair Oaks Mall	- Washington Boulevard	- Discontinued on December 29, 2013, replaced by 2A, 2B & Fairfax Connector routes 401 & 402.[11]
2M[38] Washington Boulevard Line	Ballston–MU station	↔		- Washington Boulevard	
2T Tysons Corner–Dunn Loring Line	Tysons station	↔	Dunn Loring station	- Chain Bridge Road	- Discontinued on June 25, 2017.[28]
2V		↔			
2W Vienna-Oakton Line	Oakton	↔	Vienna station	- Chain Bridge Road	- Discontinued on June 28, 2009.[42]

					Replaced by Fairfax Connector 466.[43]
2X		↔			
3A Annandale Road Line	Annandale (Patriot & Americana Drives)	↔	Seven Corners Transit Center	- Annandale Road	- 3B service between East Falls Church and West Falls Church was replaced by an extended route 3T December 29, 2013.[11] - As of December 13, 2015, route 3A no longer serves Rosslyn station and was shortened to operate between Annandale and East Falls Church station only.[17] - The former 3A routing along Lee Highway between East Falls Church and Rosslyn stations is now serviced by ART Route 55.[44] - Transferred to Fairfax Connector and renamed to Route 803 on July 10, 2021.[45][26]
3B, 3E Lee Highway Line	- **3B** West Falls Church station - **3E** East Falls Church station	↔	Rosslyn station	- Lee Highway - W. Broad Street (3B)	- Discontinued on December 29, 2013, and replaced by 3A.[11]
3F Lee Highway Line	Tysons Corner Center	↔	Rosslyn station		- Discontinued on June 30, 2002, replaced by 3T.[46] - 3F was reincarnated as the Lee Highway–Farragut Square Line on December 26, 2021.[18]
3R[41]		↔			

3T[41]		↔			- Reincarnated as the "Pimmit Hills Line" in 2002.[46]
3T Pimmit Hills Line	McLean station	↔	- West Falls Church station (Off-peak periods) - East Falls Church station (Peak periods)	- Leesburg Pike	- 3T was created to replace the portion of the 3B, 3F, 3Z and 14W west of West Falls Church station on June 30, 2002.[46] - 3T was extended to McLean station & to East Falls Church station December 29, 2013, replacing the 3B and 3E.[11] - Service was rerouted to McLean station on July 26, 2014.[47] - 3T was truncated from East Falls Church station to West Falls Church station on June 26, 2016[12] but was extended back to East Falls Church station during rush hour on December 30, 2018, which is funded by the I-66 Commuter Choice Program.[48] - Transferred to Fairfax Connector and renamed to Route 703 on July 10, 2021.[45]
3W, 3Z[49] Westpark-West Falls Church Line	West Falls Church station	↔	Tysons-Westpark Transit Center		- Discontinued on June 30, 2002. Replaced by 2T, 3T and 28T.[46]
4A Pershing Drive–Arlington Boulevard Line	Seven Corners Transit Center	↔	Rosslyn station	- Arlington Boulevard	- 4A replaced the 4H on December 29, 2013.[11] - 4A service between Culmore and Seven Corners was replaced by route 26A on December 29, 2013.[11]

					- Saturday route 4A service was eliminated on June 26, 2016.[12] - 4A midday service was eliminated on June 24, 2018.[20] - Suspended on March 18, 2020; later discontinued by September 5, 2021.[6]
4C[50] Culmore-Ballston Line		↔			
4E, 4H Pershing Drive–Arlington Boulevard Line	Rosslyn station	↔	- **4E** Arlington Forest - **4H** Seven Corner Transit Center	- Pershing Drive - Arlington Boulevard	- Discontinued on December 29, 2013, and replaced by 4A and 4B.[11]
4G[41]		↔			
4S Pershing Drive–Arlington Boulevard Line	Annandale	↔	Rosslyn station	- Sleepy Hollow Road - Arlington Boulevard	- Cut back to Seven Corners on September 24, 2006, and renamed as Route 4H.[51]
5A, 5B, 5C[24] North Reston Express Line	Reston	↔		- Interstate 66	
5A D.C.–Dulles Line	Washington Dulles International Airport	↔	L'Enfant Plaza station (D & 7th Streets SW)	- Dulles Toll Road - Interstate 66 - 14th Street Bridge	- Discontinued on November 16, 2022, and replaced by the Silver Line Phase 2 extension.[52]
5B D.C.-Tysons Corner Line	Tysons Corner Center	↔	L'Enfant Plaza station (D & 7th Streets SW)	- Dulles Toll Road - Interstate 66 - 14th Street Bridge	- Discontinued on September 24, 2006.[51] - An earlier different line also numbered 5B was called Reston North Line.[53]
5D[24] North Reston Express Line	Reston	↔		- Interstate 66	- Discontinued in 1996.[54]

5E, 5G, 5H[24] South Reston Express Line	Franklin Farm, Reston	↔		▪ Interstate 66	
5E1[24]	Reston	↔	Downtown	▪ Dulles Toll Road ▪ Interstate 66 ▪ VA State Route 110 ▪ Interstate 395	
5F	Franklin Farm, Reston	↔			
5J		↔			
5K[38] Chain Bridge Road Line	Rosslyn station	↔	Fairfax	▪ Chain Bridge Road	
5N[53] Chain Bridge Road Line		↔			
5P		↔			
5S[50] Herndon-West Falls Church Line	Herndon	↔	▪ West Falls Church station ▪ Ballston–MU station	▪ Leesburg Pike	▪ 5S was transferred to the Fairfax Connector in 1994.
5W		↔			
5Y[24] Herndon Express Line		↔			
5Z[24] Tysons Corner Express Line		↔			
6A Bradlee-South Fairlington Line[50]		↔			
6B, 6E, 6F[24] Bradlee-South Fairlington Line[50]	Pentagon station	↔		▪ King Radford Street	▪ Discontinued March 11, 1984.[55]

6D[55]	Pentagon station	↔	US Route 1 and Glebe Road		
6G[24][41]	Braddock Road station	↔	Pentagon station		
6L[41]	Park Center	↔	Pentagon station		
6P[55]		↔			
7B Lincolnia-Park Center-Pentagon Line	Pentagon station	↔	NVCC Alexandria campus	▪ Interstate 395	▪ Discontinued on March 29, 2015, replaced by 28G.
7C, 7P Park Center–Pentagon Line	Park Center (2701 Park Center Drive)	↔	Pentagon station	▪ Interstate 395 ▪ Walter Reed Drive	▪ Formerly part of the Lincolnia-North Fairlington Line until December 2010[21] ▪ Formerly part of the Lincolnia-Park Center-Pentagon Line until December 18, 2016.[56] ▪ 7B endpoint changed from Southern Towers to Northern Virginia Community College-Alexandria on March 30, 2014.[27] ▪ 7B was replaced by the 28G on March 29, 2015. ▪ 7H was discontinued March 27, 2016.[23] ▪ Suspended on March 18, 2020; later discontinued by September 5, 2021.[6]
7D Lincolnia-Park Center-Pentagon Line	Pentagon station	↔	Southern Towers Apartments (Stratford Bldg.)	▪ Interstate 395	▪ Discontinued on June 17, 2012.[57]
7E Lincolnia-North Fairlington Line	Pentagon station	↔	Southern Towers Apartments (Stratford Bldg.)	▪ Interstate 395	▪ Discontinued on June 30, 2013, replaced by 7Y.[22]
7F, 7Y Lincolnia–North	▪ **7F** Lincolnia (Lincolnia Rd	↔	▪ **7F** Pentagon station	▪ Interstate 395	▪ Discontinued on September 5, 2021;

Fairlington Line	& Breckenridge Pl) ▪ **7Y** Southern Towers Apartments (Stratford Bldg.)		▪ **7Y** Farragut Square	▪ VA State Route 110 (7Y) ▪ Constitution Ave. NW (7Y)	replaced by Route 7A.[14]
7G, 7L, 7M Lincolnia-North Fairlington Line	Pentagon station	↔		▪ Interstate 395	▪ Discontinued June 26, 1983, replaced by 7D, 7E, 7W, 7X, 8W, & 8X.[24] ▪ 7M was reincarnated as the Mark Center-Pentagon Line in 2011.
7H Lincolnia-Park Center-Pentagon Line	Pentagon station	↔	Lincolnia (Lincolnia Rd & Quantrell Av)	▪ Interstate 395	▪ Discontinued on March 27, 2016.[23]
7W[58] Lincolnia–Pentagon Line	Lincolnia (Lincolnia Rd & Quantrell Av)	↔	Pentagon station	▪ Interstate 395	▪ Formerly part of the Lincolnia-North Fairlington Line until December 2010.[21] ▪ Formerly part of the Lincolnia-Park Center-Pentagon Line until December 18, 2016.[56] ▪ 7X service to Arbor Park was discontinued March 27, 2016. All 7X trips begin/end on Lincolnia Road & Quantrill Avenue in Lincolnia.[23] ▪ Route 7X was replaced by the 7W on June 25, 2017.[28] ▪ Discontinued on September 5, 2021, and replaced by DASH Route 35.[14]
7X Lincolnia-Pentagon Line	Pentagon station	↔	Lincolnia (Lincolnia Rd & Quantrell Av)	▪ Interstate 395	▪ Discontinued on June 25, 2017, replaced by the 7W.[28]
8M[41] Foxchase-	Southwest Mall	↔	Shirley Duke	▪ Interstate 395	▪ Discontinued June 26, 1983, replaced

Seminary Valley Line					by 8W & 8X.[24]
8S, 8Z Foxchase–Seminary Valley Line	- **8S** Quaker Lane (& Radford Street) - **8Z** Quaker Lane (& Osage Street)	↔	Pentagon station	- Interstate 395	- 8X was replaced by the 8W on June 30, 2013.[22] - From May 25, 2019, to September 8, 2019, temporary Weekday Midday Service was added to the 8S and 8Z due to the Blue/Yellow Line summer shutdown.[25] - Suspended on March 16, 2020; later discontinued by September 5, 2021.[6] - 8Z is replaced by 21C on June 6, 2021.[26]
8X Foxchase-Seminary Valley Line	Pentagon station	↔	Quaker Lane (& Osage Street)	- Interstate 395	- Discontinued on June 30, 2013, replaced by 8W.[22]
8Y		↔			- Discontinued on September 24, 1978, replaced by 21C.[41]
9A Huntington-Pentagon Line	Pentagon station	↔	Huntington station	- Jefferson Davis Highway	- Discontinued on June 26, 2016, replaced by 10A.[12]
9B Hunting Towers–Potomac Yard–Crystal City Line	Hunting Towers	↔	Crystal City station	- Crystal Drive - Clark Street - Jefferson Davis Highway - Washington Street	- Named Richmond Highway Line (along with Route 9A and Route 9E) until June 26, 2005[16][59][60] - Discontinued on June 25, 2006, replaced by DASH AT10.[61]
9C, 9D, 9F, 9G Fort Belvoir–Pentagon Line	Fort Belvoir	↔	Pentagon station		- Discontinued on June 29, 1997, and replaced by routes 9A, 9B, and 9E.[62]
9E Huntington-Potomac Yard-	Braddock Road station	↔	Rosslyn station	- Jefferson Davis Highway	- Discontinued on March 30, 2014, replaced by 10S.[27]

Pentagon Line					
9P Fort Belvoir Line		↔			- Discontinued on June 26, 1983, and replaced by routes 9A and 9B.[24]
9S Crystal City-Potomac Yard Shuttle	Crystal City station			- Clark Street - Crystal Drive - Potomac Avenue	- This route operated as a loop - Replaced ART Route 90 on April 24, 2006.[63] - Discontinued on August 24, 2014, replaced by Metroway.[36]
10C, 10D Alexandria–Arlington Line	- **10C:** East Falls Church station - **10D:** Seven Corners Transit Center	↔	Hunting Point	- Mount Vernon Avenue - Williamsburg Boulevard - Little Falls Road - Yorktown Boulevard - Roosevelt Boulevard (10D)	- Discontinued on December 30, 2001, and replaced by route 10B and ART routes 51 and 52.
10E, 10N Alexandria–Pentagon Line	- **10E**: Hunting Point - **10N**: Ronald Reagan Washington National Airport station	↔	Pentagon station	- Mount Vernon Avenue	- 10E was suspended on March 16, 2020, while 10N was suspended on August 21, 2020; both were later discontinued by September 5, 2021.[6]
10P Mount Vernon Avenue-Potomac Yard-Crystal City Line	Crystal City station	↔	Braddock Road station	- Mount Vernon Avenue - Glebe Road - Jefferson Davis Highway - Crystal Drive	- Discontinued on June 25, 2006, replaced by DASH AT10[61]

10R, 10S Hunting Towers-Pentagon Line	- **10R** Hunting Towers - **10S** Braddock Road station	↔	Rosslyn station	- Mount Vernon Avenue (10R) - Jefferson Davis Highway (10S) - Washington Street (10R)	- Discontinued on June 26, 2016.[12]
10S, 10T Alexandria–Arlington–Pentagon Line	Hunting Towers	↔			- Discontinued on March 11, 1984.[55]
11A[41] National Airport-Washington Line	Federal Triangle	↔	Mount Vernon	- George Washington Memorial Parkway - Washington Street - Fort Hunt Road	
11B[41][24] National Airport-Landmark Line	Rose Hill	↔	National Airport	- George Washington Memorial Parkway - Washington Street	
11C[41][24] National Airport-Landmark Line	Mount Vernon Hospital	↔	National Airport	- George Washington Memorial Parkway - Washington Street - Huntington Avenue - N Kings Highway - Richmond Highway	- 11C was reincarnated as the Mount Vernon Line on June 6, 2021.[26]
11C Mount Vernon Line	Mount Vernon (Mt Vernon Highway & Grist Mill Woods Rd)	↔	Braddock Road station	- George Washington Memorial Parkway - Mount Vernon Memorial Parkway	- Weekday peak hour service only (AM to Braddock Road, PM to Mount Vernon) - Introduced on June 6, 2021, as a replacement to the suspended route 11Y.[45] - Was replaced by the Mount Vernon-

					Potomac Park Shuttle (DC3) between September 10, 2022, until May 2023 due to the Yellow Line suspension[64][65] which was later fully discontinued on June 25, 2023, after the 11Y was reinstated.[29]
11D[24] National Airport-Springfield Line	Springfield	↔	National Airport	▪ George Washington Memorial Parkway ▪ Washington Street ▪ Franconia Road	
11E[41]	Federal Triangle	↔	Landmark	▪ George Washington Memorial Parkway ▪ Washington Street ▪ Duke Street	▪ This route is discontinued when Huntington Station opened. ▪ Replaced by 29K, 29L, 29M, 29N. ▪ Route was further replaced by DASH AT8
11F[41][24] National Airport-Landmark Line		↔			
11G[41]		↔			
11H, 11T Mount Vernon Line	National Airport	↔	Mount Vernon		▪ Discontinued in 1991.[66]
11M, 11P[24] National Airport-Washington Line	National Airport	↔			
11P Hunting Towers–Potomac Yard–Crystal City Line	Hunting Towers	↔	Crystal City station	▪ Crystal Drive ▪ Jefferson Davis Highway ▪ Washington Street	▪ Once called the Mount Vernon Line, along with Routes 11H and 11X;[49] later the Alexandria-National Airport Line[67]

					▪ Renamed as Route 9B on September 26, 2004.[68][16]
11W[41][24] National Airport-Washington Line		↔			
11X National Airport-Landmark Line		↔			▪ Discontinued March 11, 1984.[55]
11Y, 11Z[24] National Airport-Washington Line	Woodlawn Plantation	↔	10th & Pennsylvania	▪ 11Y Was Changed To Mt Vernon Express in 2018	
12A, 12E, 12F, 12G Centreville South Line	Centreville South	↔	Vienna station	▪ Interstate 66	▪ All routes discontinued on June 28, 2009.[42] Replaced by Fairfax Connector.[43]
12C, 12D Centreville North Line	Sully Station/Westfields	↔			
12L, 12M Little Rocky Run-Vienna Line	▪ **12L** Little Rocky Run ▪ **12M** Centreville North	↔			
12R, 12S Stringfellow Road-Vienna Line	Westfields	↔			
12A, 12E[24] Alexandria–Pentagon Line	Pentagon station	↔	Federal Triangle		▪ Discontinued on March 11, 1984.[55]
12B Alexandria–Pentagon Line	Pentagon station	↔	Federal Triangle		▪ Discontinued on June 26, 1983, and replaced by 12E & 15B[24]
13A, 13B National Airport-Pentagon-Washington Line	Pentagon station	↔	Federal Triangle	▪ VA State Route 110 ▪ Arlington Memorial Bridge	▪ Discontinued on December 19, 2010, and replaced by routes 7Y and 16F.[21]

				- Constitution Avenue NW - Independence Avenue SW - 14th Street Bridge	
13C, 13D[24] Pentagon-Washington Line	Pentagon station	↔	Capitol Hill	- VA State Route 110 - Arlington Memorial Bridge - 14th Street Bridge	
13E[24] Pentagon-Washington Line	Pentagon station	↔	Federal Triangle	- VA State Route 110 - Arlington Memorial Bridge - Constitution Avenue NW - Independence Avenue SW - 14th Street Bridge	
13F, 13G National Airport-Pentagon-Washington Line	Ronald Reagan Washington National Airport station	↔	Federal Triangle	- VA State Route 110 - Arlington Memorial Bridge - Constitution Avenue NW - Independence Avenue SW - 14th Street Bridge	- Discontinued on March 30, 2014, and replaced by the 13Y.[27]
13M Pentagon-Rosslyn Line	Pentagon station	↔	Rosslyn station		
13Y Arlington–Union Station Line	Ronald Reagan Washington National Airport station	↔	Washington Union Station	- E Street - 14th Street Bridge	- Discontinued on June 25, 2017, and replaced by the 10N.[28]
14A, 14B, 14C, 14D Montgomery-Tysons Beltway Express	Tysons-Westpark Transit Center	↔	- **14A, 14B**: Bethesda station - **14C, 14D**: Lakeforest	- American Legion Bridge - Capital Beltway	- Discontinued on December 27, 2003.[69]

			Transit Center		
14E		↔			▪ Discontinued on June 26, 1983, and replaced by 14A and 14B.[24]
14M Montgomery-Tysons Beltway Express	Bethesda station	↔	Tysons-Westpark Transit Center	▪ American Legion Bridge ▪ Capital Beltway	▪ Renamed route 14A on June 25, 2000.[70]
14T, 14W Tysons-Westpark Shuttle	Tysons-Westpark Transit Center			▪ Leesburg Pike (14T) ▪ Old Courthouse Road (14T) ▪ International Drive (14T) ▪ Dolley Madison Boulevard (14W)	▪ Operated as loops ▪ Discontinued on June 30, 2002[46]
15A[41] Alexandria–Pentagon Line	Pentagon station[24]	↔			▪ Discontinued on March 11, 1984.[55]
15B[41]	Pentagon City station	↔		▪ Army-Navy Drive	
15D[24] Alexandria–Pentagon Line		↔			▪ Discontinued on March 11, 1984.[55]
15F	Pentagon station	↔			▪ Renamed 15A on September 24, 1978.[41]
15K Chain Bridge Road Line	East Falls Church station	↔	▪ Langley ▪ Rosslyn station (First morning northbound trip)	▪ Chain Bridge Road ▪ Dolly Madison Blvd	▪ 15K & 15L used to serve George Mason University until their route south of Tysons Corner Shopping Center was replaced by the "reincarnated" 15M in 2009. ▪ 15K & 15L western terminal changed from Tysons Corner Center to East Falls Church Station on

					December 29, 2013.[11] Route 15L was replaced by the 15K on June 25, 2017.[28] Transferred to Fairfax Connector and renamed to Route 715 on July 10, 2021.[45]
15L Chain Bridge Road Line	East Falls Church station	↔	Rosslyn station	Chain Bridge Road Dolly Madison Boulevard	Discontinued on June 25, 2017, and replaced by 15K.[28]
15M George Mason University-Tysons Corner Line	Tysons station	↔	George Mason University	Chain Bridge Road	Discontinued on June 26, 2016.[12]
16B, 16J, 16P Columbia Pike Line	Pentagon station	↔	**16B, 16J, 16P** Culmore (Glen Carlyn & Vista Drives) **16B** Annandale (Patriot & Americana Drives)	Columbia Pike	Discontinued on June 24, 2018; replaced by 16A, 16C, 16E & 16H.[20]
16C Columbia Pike Line	Pentagon station	↔	Culmore	Columbia Pike	Discontinued on September 7, 2003.[71] 16C was brought back into service on June 24, 2018.[20]
16D Columbia Pike Line	Pentagon station	↔	Annandale (Patriot & Americana Drives)	Columbia Pike	Discontinued on March 29, 2015; replaced by 16A & 16L.
16F Columbia Pike–Federal Triangle Line	Culmore (Glen Carlyn & Vista Drives)	↔	Federal Triangle (11th & E Streets, NW)	Renamed 16X on December 30, 2012.[72]	
16G, 16H Columbia Pike–Pentagon City Line	**16G** Arlington Mill (Dinwiddie St & Columbia Pike)	↔	Pentagon station	Columbia Pike	16H originally terminated at Pentagon City station until it was

	▪ **16H** Skyline City (Seminary Rd & Magnolia La)				extended to Crystal City station in 2005; absorbed the 16W's route & extended to Skyline City from Bailey's Crossroads in December 2010.[21] ▪ 16H service between Pentagon City & Crystal City was discontinued on March 27, 2016 & was replaced by the new Metroway service extension, which opened on April 17, 2016.[12] ▪ Daily service was added to the 16H on June 24, 2018.[20] ▪ Combined into one single route and renamed into Route 16M on June 25, 2023. Service to Arlington Mill was discontinued.[29]
16K Columbia Heights West-Pentagon City Line	Pentagon station	↔	Arlington Mill (Dinwiddie St & Columbia Pike)	▪ Columbia Pike	▪ Discontinued on June 24, 2018, and replaced by 16G.[20]
16L Annandale–Skyline City–Pentagon Line	Annandale (Heritage Dr. & McWhorter Pl.)	↔	Pentagon station	▪ Columbia Pike ▪ Seminary Road ▪ Interstate 395	▪ Originally part of the Columbia Pike Line until 1987, when it became the Columbia Pike Express Line. ▪ Changed to the Annandale-Skyline City-Pentagon Line in 2003.[71] ▪ 16L was extended to McWhorter Place in Annandale, replacing the 16D & 29H on March 29, 2015. ▪ Suspended as of March 16, 2020; later discontinued by September 5, 2021.[6]

16S, 16U, 16X Shirlington-Pentagon Line	Pentagon station	↔	Shirlington (Quincy Street & 28th Street S.)	- Columbia Pike (16U, 16X) - Four Mile Run Drive (16X) - Interstate 395 (16S)	- Discontinued on September 7, 2003. 16S was replaced by ART 87X in the late 2000s. 16U and 16X was replaced by 16G, 16H, 16K, and 16W.[71]
16V Shirlington-Pentagon Line	Pentagon station	↔	Shirlington		- Discontinued on June 26, 1983.[24]
16W Columbia Heights West–Pentagon City Line	Pentagon station	↔	Skyline City	- Columbia Pike	- Discontinued on December 19, 2010, and replaced by 16H.[21]
16X Columbia Pike–Federal Triangle Line	Culmore (Glen Carlyn & Vista Drives)	↔	Federal Triangle (11th & F Streets, NW)	- Columbia Pike - 14th Street Bridge - Independence Avenue SW	- Discontinued on June 24, 2018, and replaced by 16C.[20]
17A, 17F Kings Park Line	Pentagon station	↔	- **17A** George Mason University - **17F** Kings Park West (Twinbrook Dr & Twinbrook Run Dr)	- Braddock Road - Shirley Highway	- Discontinued on June 25, 2017; replaced by 17B, 17G, 17H, 17K, 17L, 17M.[28]
17C		↔			
17H Kings Park Express Line	Kings Park West (Twinbrook Dr & Twinbrook Run Dr)	↔	Pentagon station	- Braddock Road - Capital Beltway - Shirley Highway	- Merged into route 17K on June 6, 2021.[26]
17L Kings Park Express Line	Kings Park West (Twinbrook Dr & Twinbrook Run Dr)	↔	Pentagon station	- Braddock Road - Capital Beltway - Shirley Highway	- Suspended as of March 16, 2020; later discontinued by September 5, 2021.[6]

17P, 17Z[73]	Kings Park	↔	Downtown D.C.	Braddock Road Shirley Highway Little River Turnpike	
18A, 18B Springfield Line	Pentagon station	↔	Bren Marr	Shirley Highway	Discontinued on June 29, 1997, and replaced 18E, 18F, & 18G.[62][74]
18C[38] Orange Hunt-Burke Center Line		↔			
18D, 18N	Pentagon station	↔	Van Dorn Street Station (18D)		Discontinued in 1992 and replaced by Fairfax Connector.[73]
18E, 18F Springfield Line	Pentagon station	↔	Springfield (Commercial Dr & Industrial Rd)	Shirley Highway	Discontinued on June 26, 2016.[12]
18H Orange Hunt Line	Orange Hunt (Huntsman Blvd & Cork County Court)	↔	Pentagon station	Old Keene Mill Road Shirley Highway	Merged with Route 18G on September 5, 2021.[14]
18K[41] Orange Hunt Line	Orange Hunt	↔		Keene Mill Road Huntsman Boulevard Sydenstricker Road Field Master Drive Conservation Drive	Discontinued on June 29, 1997, and replaced by routes 18H, and 18R.[62]
18L		↔			Discontinued on June 29, 1997, and replaced 18S.[62][74]
18M[41]	West Springfield	↔	Southwest Mall		
18R, 18S Burke Centre Line	Franconia–Springfield station	↔	**18R** Burke (Coffer Woods Dr & Blincoe Ct)	Old Keene Mill Road	Discontinued on June 25, 2017; replaced by 18H & 18P.[28]

			- **18S** Burke Centre (Oak Leather Dr & Oakenshaw Ct)		
18X, 18Y Burke Centre Line	Springfield	↔	Pentagon station	- Old Keene Mill Road	- Discontinued on September 24, 1978, and replaced by 18A & 18E.[41]
19G[24] Huntington Line	Pentagon station	↔			
19L[49] Lorton Express Line		↔			
20A Fair Oaks Line	Fairfax Government Center	↔	Vienna/Fairfax–GMU station	- Interstate 66	- Transferred to Fairfax Connector at some point; renumbered 621
20G, 20P	Fair Lakes	↔	Vienna/Fairfax–GMU station	- Interstate 66	- Transferred to Fairfax Connector at some point; renumbered 623, and 622 respectively in June 2001.[75]
20E Fairfax City Express	Fairfax	↔		- Interstate 66	- Discontinued in 1986, when Vienna station opened and Fairfax's CUE Bus system was extended to it.[76]
20F, 20W, 20X, 20Y Chantilly-Greenbriar Line	- Franklin Farm (20F) - Chantilly (20W, 20X) - Sullyfield Circle (20Y)	↔	Vienna/Fairfax–GMU station	- Lee Jackson Highway - Interstate 66	- Discontinued on June 28, 2009.[42] Replaced by Fairfax Connector.[43]
21A, 21D Landmark–Pentagon Line	Landmark (S. Reynolds Street & Duke Street)	↔	Pentagon station	- Interstate 395	- 21A originally operated to Federal Triangle until the 1980s to 1990s. - 21A & 21B were originally the 27E & 27F until September 24, 1978.[41] - Once called the Landmark Express Line (along with 21B

					& 21C) until the early 2000s. - From May 25, 2019, to September 8, 2019, temporary Weekday Midday service was added to the 21A due to the Blue/Yellow Line shutdown.[25] - Suspended as of March 16, 2020; later discontinued by September 5, 2021 being replaced by Route 21C on June 6, 2021.[6] - 21A is replaced by 21C on June 6, 2021.[26]
21B, 21C, 21D, 21F Landmark-Pentagon Line	- **21B, 21C, 21D:** Landmark (Stevenson Avenue & Whiting Street) - **21F:** Landmark (6295 Edsall Road Office Complex)	↔	Pentagon station	- Interstate 395	- Routes 21C and 21F discontinued on June 28, 2009.[42] - Routes 21A, 21B, and 21D truncated to single Route 21A.[42] - Once called the Landmark Express Line.[67] - 21D was reincarnated on March 28, 2010[77] - 21C was reincarnated as the Landmark-Holmes Run Parkway Line on June 6, 2021.[26]
22B Pentagon–Army-Navy Drive–Shirley Park Line	Shirley Park (S. Meade Street & 28th Street S.)	↔	Pentagon station	- Army-Navy Drive	- Discontinued on June 28, 2009. Replaced by ART Route 87.[42] - Once was part of the Walker Chapel-Pentagon Line until 2003, served to Seven Corners Transit Center via Williamsburg Blvd. and East Falls Church Station.[32]

22B Barcroft–South Fairlington Line	Ballston–MU station	↔	Barcroft (Columbia Pike & Four Mile Run Dr)	- George Mason Drive	- Discontinued on June 24, 2018; replaced by 22A & 22C.[20]
22C, 22F Walker Chapel–Pentagon Line	Pentagon station	↔	Ballston–MU station	- Army Navy Drive - George Mason Drive - N Glebe Road - N Quincy Street (22F) - Military Road (22F)	- Discontinued on December 29, 2003.[32] - Replaced by 22A (South) and ART 53 (North). - 22C only operated during off peak hours. - 22C & 22F were reincarnated as the Barcroft-South Fairlington Line on June 21, 2015.[33]
22C Barcroft–South Fairlington Line	Ballston–MU station	↔	Pentagon station	- George Mason Drive - Interstate 395	- Suspended as of March 16, 2020; later discontinued by September 5, 2021.[6]
23B, 23E[41]		↔			- 23B was reincarnated into the McLean–Crystal City Line in 2014.[27]
23C McLean–Crystal City Line	Langley CIA Headquarters	↔	Crystal City station	- Old Dominion Drive - Glebe Road	- Discontinued on March 30, 2014.[27]
23M, 23N	McLean Hamlet	↔	Ballston–MU station		
23W Westpark Shuttle Line	Tysons-Westpark Transit Center	↔	Tysons Corner Center	- Park Run Dr	- 23W was a temporary route between Tyson-Westpark Transit Center & Tyson Corner Center that was introduced on March 30, 2014.[27] - Discontinued on July 26, 2014, after the Silver Line Opened.[47]
23X Great Falls Bus Line	Great Falls	↔	West Falls Church station	- Old Dominion Drive	- Discontinued in 1991.[66][78]

24A		↔			
24F		↔			
24M Ballston-Pentagon Line	Ballston–MU station	↔	Pentagon station	▪ Wilson Boulevard ▪ Washington Boulevard ▪ Walter Reed Drive	▪ Truncated and renamed as Route 24P trips on December 28, 2003.[79]
24P Ballston-Pentagon Line	Ballston–MU station	↔	Pentagon station	▪ Wilson Boulevard ▪ Washington Boulevard ▪ Courthouse Road	▪ Discontinued September 28, 2009. Replaced by ART Route 42.[80] ▪ ART 42 launched September 30, 2006, with the takeover of Saturday Metrobus 24P service, leading to weekday service only. ▪ No Sunday Service
24T McLean Hamlet-East Falls Church Line	Tysons-Westpark Transit Station	↔	East Falls Church station	▪ Westmoreland Street	▪ Discontinued July 26, 2014, after the Silver Line opened.[47]
25A, 25C, 25D, 25E Ballston-Bradlee-Pentagon Line	Pentagon station	↔	▪ **25A, 25E** Ballston–MU station ▪ **25C, 25D** NVCC (Alexandria Campus)	▪ Carlin Springs Road ▪ King Street ▪ Braddock Road ▪ Interstate 395	▪ Discontinued on June 21, 2015; replaced by 22A, 22B, 22C, 22F.[33]
25F, 25G, 25J, 25P, 25R Ballston-Bradlee-Pentagon Line	Pentagon station	↔	▪ **25F, 25J, 25P, 25R** Ballston–MU station ▪ **25G** Fort Ward	▪ Carlin Springs Road (25F, 25J, 25P, 25R) ▪ King Street (25F, 25G, 25J) ▪ Interstate 395 (25F, 25J, 25P, 25R) ▪ Army Navy Drive (25P, 25R)	▪ Simplified and restructured as Route 25A, 25C, and 25D trips on December 30, 2007[81]
25S		↔			▪ Discontinued on March 11, 1984.[55]

26A, 26E East Falls Church Line (GEORGE)	▪ **26A** West Falls Church station ▪ **26E** Falls Church	↔	East Falls Church station	▪ Broad Street	▪ Transferred to Arlington Transit on July 6, 2009.[42] ▪ 26A was reincarnated as the Annandale-East Falls Church Line on December 29, 2013.[11]
26G, 26H[50] Burke Centre-Dunn Loring Line		↔			▪ Discontinued in 1996.[54]
26T	Springfield Mall	↔	Tysons Corner Shopping Center		
26W West Falls Church Line (GEORGE)	Falls Church	↔	West Falls Church station	▪ Broad Street	▪ Transferred to Arlington Transit on July 6, 2009.[42]
27B[24][41] Hayfield-Franconia Line		↔			
27E, 27F Landmark Express Line	Landmark Mall	↔	▪ **27E** Federal Triangle ▪ **27F** Pentagon station		▪ Renamed 21A & 21B on September 24, 1978.[41]
27H[41]	Pentagon station	↔			
27K[41]	Springfield Town Center	↔	Pentagon station		
27P Hayfield-Franconia Line		↔			▪ Discontinued on June 26, 1983.[24]
27W[41]	Pentagon station	↔	Beacon Hill	▪ Southgate Drive ▪ South Kings Highway	
27X[24]	Pentagon station	↔			
27Y, 27Z[49] Saratoga Line		↔			

28B Alexandria-Tysons Corner Line	Tysons Corner	↔	King Street–Old Town station	▪ Leesburg Pike	▪ Discontinued on December 27, 2009.[35]
28C NVCC Alexandria-King Street Line	NVCC Alexandria Campus	↔	King Street–Old Town station	▪ King Street	▪ Discontinued in mid 2002. Replaced by DASH AT6
28T Tysons Corner-West Falls Church Line	Tysons-Westpark Transit Center	↔	West Falls Church station	▪ Leesburg Pike	▪ Discontinued on July 26, 2014, after the Silver Line opened.[47]
28G Skyline City Line	Skyline City (5113 S George Mason Drive)	↔	Pentagon station	▪ Interstate 395	▪ 28G replaced the 7B between Fillmore Avenue and Pentagon station via Fillmore Avenue on March 29, 2015. ▪ Discontinued on June 6, 2021, replaced by 22F.[26]
28X Leesburg Pike Limited Line	East Falls Church station	↔	Mark Center	▪ Leesburg Pike	▪ Discontinued on June 25, 2017.[28]
29A, 29B Annandale Line	Pentagon station	↔	Annandale	▪ Leesburg Pike	▪ 29A discontinued on June 26, 1983.[24] ▪ 29B was renamed 29G on June 26, 1983.[24]
29C Annandale Line	Pentagon station	↔	NVCC–Annandale	▪ Little River Turnpike ▪ Shirley Highway	▪ Transferred to Fairfax Connector and renamed to Route 834 on July 10, 2021.[45]
29E, 29H, 29X Annandale Line	Pentagon station	↔	▪ **29H** Annandale (Heritage Dr. & McWhorter Pl.) ▪ **29E, 29X** NVCC-Annandale	▪ Virginia State Route 236|Little River Turnpike ▪ Capital Beltway ▪ Interstate 395	▪ Discontinued on March 29, 2015 ▪ 29E replaced by 29G, 29W ▪ 29H was replaced by 16L ▪ 29X was renamed 29W.
29L[55][41]	Pentagon station	↔			

29M[55]		↔			
29W Braeburn Drive–Pentagon Express Line	NVCC–Annandale	↔	Pentagon station	▪ Little River Turnpike ▪ Capital Beltway ▪ Shirley Highway	▪ 29W was formerly known as the 29X until March 29, 2015. ▪ Transferred to Fairfax Connector and renamed to Route 835 on July 10, 2021.[45]
29Z[41]	Pentagon station	↔			
38A, 38C[37][38] Ballston-Farragut Square Line	Farragut Square	↔	Ballston–MU station		
38F Ballston-Farragut Square Line	Farragut Square	↔	Ballston–MU station		▪ Discontinued on January 2, 1981, and replaced by 38A.[37][38]
S80, S91 (TAGS)[82] Springfield Circulator	▪ **S80 (East)** Hilton Springfield ▪ **S80 (West)** Metro Park Building ▪ **S91** Springfield Mall	↔	Franconia–Springfield station	▪ Loisdale Court (S80) ▪ Frontier Drive ▪ Franconia-Springfield Parkway (S80)	▪ Transferred to Fairfax Connector and renamed routes Routes 350 and 351 on January 3, 2021.[83]
S81 Springfield Circulator	▪ Hilton Springfield ▪ Metro Park Building	↔	Franconia–Springfield station	▪ Franconia–Springfield Parkway	▪ Discontinued on September 26, 2004, and replaced by route S80.[16][68]
S82 Metro Park Shuttle	Franconia–Springfield station	↔	Metro Park Building	▪ Franconia–Springfield Parkway	▪ Discontinued on September 26, 2004, and replaced by route S80.[68][16]
V1 Pan Am Parking Lot/Vienna Shuttle Line	Vienna/Fairfax–GMU station	↔	Pan Am Shopping Center		▪ Discontinued on January 22, 2001.[84] ▪ Reincarnated as the Benning Heights–M Street Line on June 21, 2015.[33]
W99 West Ox	Vienna/Fairfax–GMU station	↔	McConnell Public Safety and	▪ Interstate 66	

Road Shuttle[85]			Transportation Operations Center		
Y31 Yorktown High School Line	Yorktown High School	↔	Washington-Lee High School (Washington Blvd. & N. Quincy Street)	George Mason Drive Washington Blvd.	Introduced on March 3, 2008.[86] Renamed route 38B in mid to late 2010 One way route, PM service only No stops between terminal points Route renames to 38B when arrived at terminus

See also

- List of Metrobus routes (Washington, D.C.)
- List of Metrobus routes in Washington, D.C.
- List of Metrobus routes in Maryland

References

1. Rowlands, DW; Alpert, David (September 20, 2018). "8W? 30N? U7? How Metrobus numbers came to be" (https://ggwash.org/view/69086/how-metrobus-numbers-came-to-be). *Greater Greater Washington*. Retrieved January 27, 2019.
2. Malouff, Dan. "Here's what that bus route number means" (https://ggwash.org/view/72057/heres-what-that-bus-number-means). Retrieved November 22, 2019.
3. Tindall, Dr. William (1918). "Beginning of Street Railways in the National Capital" (https://books.google.com/books?id=ZUHrL7tQVS8C&pg=PA24). *Records of the Columbia Historical Society, Washington, D.C.* **21**. Washington, D.C.: Columbia Historical Society: 24–118. Retrieved April 28, 2020. At Google Books.
4. "History" (https://www.wmata.com/about/history.cfm). Retrieved April 28, 2020.
5. "Metrobus COVID-19 Saturday-Sunday Service - 27 routes only | WMATA" (https://www.wmata.com/service/status/details/covid-metrobus-weekend-reduced-service.cfm). *www.wmata.com*. Retrieved August 4, 2020.
6. "August 2020 Metrobus Service Changes, August 23 | WMATA" (https://www.wmata.com/service/status/details/proposed-august-2020-metrobus-service-changes.cfm). *www.wmata.com*. Retrieved July 28, 2020.
7. "Metro launches Better Bus Network Redesign on June 29, transforming bus service across the DMV" (https://www.wmata.com/about/news/Metro-launches-Better-Bus-Network-Redesign-on-June-29.cfm). *WMATA*. Retrieved July 22, 2025.
8. "Metro Board of Directors approves Better Bus Network Redesign, new bus routes to start next summer" (https://www.wmata.com/about/news/Metro-Board-of-Directors-approves-Better-Bus-Network-Redesign-new-bus-routes-to-start-next-summer.cfm). *WMATA*. Retrieved December 12, 2024.

9. "Metro adds new Alexandria-Metro Center link, updates service on 50 Metrobus routes, Dec 14 2025" (https://www.wmata.com/service/status/details/metrobus_adds_new_alexandria_metro_center_link_updates_service_on_50_metrobus_routes.cfm). Retrieved December 8, 2025.
10. "Metrobus service changes in Virginia begin June 24" (https://web.archive.org/web/20070806003043/http://www.wmata.com/about/met_news/PressReleaseDetail.cfm?ReleaseID=1682). Archived from the original (https://www.wmata.com/about/news/pressreleasedetail.cfm?ReleaseID=1682) on August 6, 2007. Retrieved April 28, 2020.
11. "December 29, 2013 Service Changes" (https://web.archive.org/web/20150928165436/http://wmata.com/bus/ServiceChanges20131229.cfm). *www.wmata.com*. Archived from the original (https://www.wmata.com/about/news/pressreleasedetail.cfm?ReleaseID=5629) on September 28, 2015. Retrieved May 6, 2020.
12. "Metrobus Service Changes June 26, 2016" (https://www.wmata.com/service/status/details/metrobus-changes-june-2016.cfm). *www.wmata.com*. Retrieved April 28, 2020.
13. "Metrobus to expand service on weekdays, restore additional routes on weekends effective March 14" (https://www.wmata.com/about/news/Metrobus-service-changes-March-14-21.cfm). Retrieved April 8, 2021.
14. "Improved frequency and changes to Metrobus service begin Sunday, Sept. 5, 2021 | WMATA" (https://www.wmata.com/service/status/details/metrobus-service-changes-september-2021.cfm). *www.wmata.com*. Retrieved August 16, 2021.
15. "Metrobus to expand service on weekdays, restore additional routes on weekends effective March 14" (https://www.wmata.com/about/news/Metrobus-service-changes-March-14-21.cfm). Retrieved April 8, 2021.
16. "Metrobus service to change the week of September 26" (https://web.archive.org/web/20051108161424/http://wmata.com/metrobus/092604_service_changes.cfm). September 26, 2004. Archived from the original (http://wmata.com/metrobus/092604_service_changes.cfm) on November 8, 2005. Retrieved June 15, 2020.
17. "Metrobus service changes effective December 13 to modify routes, improve reliability" (https://www.wmata.com/about/news/pressreleasedetail.cfm?ReleaseID=6006). Retrieved July 1, 2019.
18. "December 2021 Metrobus Service Changes | WMATA" (https://www.wmata.com/service/status/details/december-2021-metrobus-service-changes.cfm). *www.wmata.com*. Retrieved December 26, 2021.
19. "Metrobus Service Changes Effective May 29, 2022 | WMATA" (https://www.wmata.com/service/status/details/metrobus-service-changes-May292022.cfm). *www.wmata.com*. Retrieved May 29, 2022.
20. "Metrobus Service Changes, June 24 - WMATA" (https://www.wmata.com/service/status/details/metrobus-june-24-service-changes.cfm). *www.wmata.com*. Retrieved April 28, 2020.
21. "Metro enhances bus service in Virginia" (https://www.wmata.com/about/news/pressreleasedetail.cfm?ReleaseID=4762).
22. "Metrobus service improvements take effect June 30" (https://www.wmata.com/about/news/pressreleasedetail.cfm?ReleaseID=5526). *www.wmata.com*. Retrieved April 28, 2020.
23. "Metrobus adds Sunday service to Greenbelt, extends Metroway as part of service changes effective March 27" (https://web.archive.org/web/20190329013740/https://www.wmata.com/about/news/pressreleasedetail.cfm?ReleaseID=6088). *www.wmata.com*. Archived from the original (https://www.wmata.com/about/news/pressreleasedetail.cfm?ReleaseID=6088) on March 29, 2019.
24. "Metrobus Routes To Change June 26" (https://www.washingtonpost.com/archive/local/1983/06/15/metrobus-routes-to-change-june-26/04a83f34-9b5e-4917-8cb0-6b16fc5d0fe1/). *The Washington Post*. Retrieved April 28, 2020.
25. "Metrobus Service Changes Beginning Saturday, May 25 and Sunday, June 23, 2019" (https://www.wmata.com/service/status/details/metrobus-service-changes-may-25-and-june-23.cfm). *Washington Metropolitan Area Transit Authority*. Retrieved May 14, 2019.

26. "Metrobus Service Changes, June 6 | WMATA" (https://www.wmata.com/service/status/details/Metrobus-Service-Changes.cfm). *www.wmata.com*. Retrieved May 8, 2021.
27. "Metrobus Service Changes, Beginning March 30" (https://web.archive.org/web/20140316170150/http://www.wmata.com/rider_tools/metro_service_status/advisories.cfm?AID=2902&t=bus). *www.wmata.com*. Archived from the original (http://www.wmata.com/rider_tools/metro_service_status/advisories.cfm?AID=2902&t=bus) on March 16, 2014. Retrieved June 22, 2020.
28. "Metrobus Service Changes, June 25" (https://www.wmata.com/service/status/details/metrobus-service-changes-june-25.cfm). *www.wmata.com*. Retrieved April 28, 2020.
29. "Metrobus Changes Begin Sunday, June 25, 2023 | WMATA" (https://www.wmata.com/service/status/details/service-changes-June-2023.cfm). *www.wmata.com*. Retrieved June 10, 2023.
30. "This week in Metro (Monday, September 30, 2002)" (https://www.wmata.com/about/news/pressreleasedetail.cfm?ReleaseID=2705). Retrieved May 30, 2019.
31. "Metrobus to hold two public hearings on proposed restructuring of Walker Chapel-Pentagon line, routes 22A, B, C, and F" (https://www.wmata.com/about/news/pressreleasedetail.cfm?ReleaseID=2906). November 13, 2003. Retrieved June 11, 2019.
32. "Metrobus Walker Chapel-Pentagon line service restructured to become the Barcroft-South Fairlington line" (https://www.wmata.com/about/news/pressreleasedetail.cfm?ReleaseID=2935). December 18, 2003. Retrieved June 11, 2019.
33. "Metrobus Service Changes Beginning June 21" (https://web.archive.org/web/20150613080640/http://wmata.com/rider_tools/metro_service_status/advisories.cfm?AID=4948&t=bus). June 21, 2015. Archived from the original (http://wmata.com/rider_tools/metro_service_status/advisories.cfm?AID=4948&t=bus) on June 13, 2015. Retrieved June 27, 2020.
34. "Metrobus service changes in Virginia begin December 30" (https://www.wmata.com/about/news/pressreleasedetail.cfm?ReleaseID=1923). *www.wmata.com*. Retrieved April 28, 2020.
35. "Improvements coming to Metrobus service in Maryland, Virginia" (https://www.wmata.com/about/news/pressreleasedetail.cfm?ReleaseID=4181). *www.wmata.com*. Retrieved April 28, 2020.
36. "Metro News Release - WMATA" (https://web.archive.org/web/20190224062459/https://www.wmata.com/about/news/pressreleasedetail.cfm?ReleaseID=5760). *www.wmata.com*. Archived from the original (https://www.wmata.com/about/news/pressreleasedetail.cfm?ReleaseID=5760) on February 24, 2019. Retrieved May 5, 2019.
37. "New Subway Stops Bring Metrobus Service Changes" (https://www.washingtonpost.com/archive/local/1981/01/01/new-subway-stops-bring-metrobus-service-changes/73567225-0882-45fa-b9b3-b8a9bacf17f6/). *Washington Post*. Retrieved April 28, 2020.
38. "Bus Route Changes Start This Weekend" (https://www.washingtonpost.com/archive/local/1981/01/01/bus-route-changes-start-this-weekend/112907ad-12a4-4049-84d7-a40cc13c3615/). *The Washington Post*. Retrieved April 28, 2020.
39. Lazo, Luz (August 23, 2014). "Metroway, the region's first bus rapid transit, to debut in Northern Virginia" (https://www.washingtonpost.com/local/trafficandcommuting/metroway-the-regions-first-bus-rapid-transit-debuts-sunday-in-northern-virginia/2014/08/22/17c63392-2920-11e4-958c-268a320a60ce_story.html). *The Washington Post*. Retrieved April 28, 2020.
40. Fehr, Stephen (August 19, 2004). "Bus Service to Expand, Shift" (https://www.washingtonpost.com/archive/local/2004/08/19/bus-service-to-expand-shift/836b0078-2f38-49db-881b-1568aa7ed534/). *The Washington Post*. Retrieved April 28, 2020.
41. Feaver, Douglas (September 21, 1978). "Metrobus Routes Change as Subway Service Increases" (https://www.washingtonpost.com/archive/local/1978/09/21/metrobus-routes-change-as-subway-service-increases/e49ed523-b338-44c2-9640-9922d6eb0dfd/). *The Washington Post*. Retrieved April 28, 2020.
42. "Metrobus service, fare changes begin June 28" (https://www.wmata.com/about/news/pressreleasedetail.cfm?ReleaseID=2638). *www.wmata.com*. Retrieved April 28, 2020.

43. "Schedules for the new Centreville, Chantilly and Oakton routes - Fairfax County, Virginia" (https://web.archive.org/web/20090809114219/http://www.fairfaxcounty.gov/connector/cco/schedules.htm). Archived from the original (http://www.fairfaxcounty.gov/connector/cco/schedules.htm) on August 9, 2009. Retrieved July 27, 2009.
44. "ART 55 is Coming to Lee Highway - Service Starts Dec. 13" (https://web.archive.org/web/20151129172343/https://www.arlingtontransit.com/pages/news-events/arlington-transit-blog/art-55-is-coming-to-lee-highway-service-starts-dec-13/). November 20, 2015. Archived from the original (https://www.arlingtontransit.com/pages/news-events/arlington-transit-blog/art-55-is-coming-to-lee-highway-service-starts-dec-13/) on November 29, 2015. Retrieved June 20, 2020.
45. "Metrobus to expand late-night service, restore more routes to support region's recovery effective June 6 | WMATA" (https://www.wmata.com/about/news/Metrobus-June2021-Service-Changes.cfm). *www.wmata.com*. Retrieved May 6, 2021.
46. "Metrobus changes effective June 30, 2002" (https://web.archive.org/web/20020609063221/http://www.wmata.com/metrobus/changes063002_va.cfm). June 1, 2002. Archived from the original (http://www.wmata.com/metrobus/changes063002_va.cfm) on June 9, 2002. Retrieved April 28, 2020.
47. "Silver Line Metrobus Service Changes, Starting July 26" (https://web.archive.org/web/20140723130946/http://www.wmata.com/rider_tools/metro_service_status/advisories.cfm?AID=3522&t=bus). *www.wmata.com*. Archived from the original (http://www.wmata.com/rider_tools/metro_service_status/advisories.cfm?AID=3522&t=bus) on July 23, 2014. Retrieved February 19, 2021.
48. "Metrobus Service Changes, December 30 | WMATA" (https://www.wmata.com/service/status/details/metrobus-service-changes-dec-30-2018.cfm). *www.wmata.com*. Retrieved April 28, 2020.
49. *Washington Post*, Changes Announced in Virginia Metrobus Routes, Schedules, January 15, 1987, page 11
50. Washington Post, Metrobuses to Change Routes and Schedules, January 8, 1989
51. "Metrobus service changes in the District of Columbia begin September 24" (https://www.wmata.com/about/news/pressreleasedetail.cfm?ReleaseID=3874). *www.wmata.com*. Retrieved April 28, 2020.
52. "Service Change: Route 5A Eliminated, November 16 | WMATA" (https://www.wmata.com/service/status/5A-Elimination.cfm). *www.wmata.com*. Retrieved November 1, 2022.
53. Washington Post, Metrobus Route Adjustments, September 27, 1990, page 12
54. Washington Post, Bus Service Changes in Fairfax, May 30, 1996, page 2
55. "Metro Reroutes Many N.Va. Buses" (https://www.washingtonpost.com/archive/local/1984/03/15/metro-reroutes-many-nva-buses/24cbbc65-104e-4158-91c6-6536657f8205/). *The Washington Post*. Retrieved April 28, 2020.
56. "Metrobus Service Changes, December 18" (https://www.wmata.com/service/status/details/Metrobus-Service-Changes-December-18.cfm). *WMATA*. December 15, 2016. Retrieved April 28, 2020.
57. "Metro invests in 'better bus' service in DC, Maryland, Virginia" (https://web.archive.org/web/20120528065213/http://www.wmata.com/about_metro/news/PressReleaseDetail.cfm?ReleaseID=5233). *wmata.com*. Archived from the original (https://www.wmata.com/about/news/pressreleasedetail.cfm?ReleaseID=5233) on May 28, 2012. Retrieved July 2, 2020.
58. "7W Lincolnia – Pentagon Line" (https://www.wmata.com/schedules/timetables/upload/7W_170625.pdf) (PDF).
59. Washington Metropolitan Area Transit Authority, Virginia timetables (https://web.archive.org/web/20050404102934/http://www.wmata.com/timetables/timetables-state.cfm?State=VA) (as of April 4, 2005, accessed through the Internet Archive)
60. "Metrobus service changes in Virginia begin June 26" (https://web.archive.org/web/20070930154808/http://www.wmata.com/about/met_news/PressReleaseDetail.cfm?ReleaseID=845). June 17, 2005. Archived from the original (http://www.wmata.com/about/met_news/PressReleaseDetail.cfm?ReleaseID=845) on September 30, 2007. Retrieved May 9, 2020.

61. "Two Metrobus routes discontinued" (https://web.archive.org/web/20070927200852/http://www.wmata.com/about/met_news/PressReleaseDetail.cfm?ReleaseID=1273). June 23, 2006. Archived from the original (http://www.wmata.com/about/met_news/PressReleaseDetail.cfm?ReleaseID=1273) on September 27, 2007. Retrieved May 11, 2020.
62. "Metrobus Service Changes Effective June 29" (https://web.archive.org/web/19980208015731/https://www.wmata.com/). June 18, 1997. Archived from the original (https://www.wmata.com/) on February 8, 1998. Retrieved June 16, 2020.
63. "New 9S Metrobus Crystal City - Potomac Yard route started April 24" (https://web.archive.org/web/20060430162804/http://www.wmata.com/about/met_news/story.cfm?ID=657). *wmata.com*. April 24, 2006. Archived from the original (http://www.wmata.com/about/met_news/story.cfm?ID=657) on April 30, 2006. Retrieved August 2, 2020.
64. "Travel Alternatives I WMATA" (https://wmata.com/initiatives/plans/Major-Blue-and-Yellow-Line-Construction/Travel-Alternatives.cfm). *wmata.com*. Retrieved September 10, 2022.
65. "Metrobus will adjust some routes to better serve customers and improve safety, beginning Sept. 11 I WMATA" (https://www.wmata.com/about/news/September-bus-service-changes.cfm). *www.wmata.com*. Retrieved September 10, 2022.
66. Washington Post, Great Falls Metro Bus Eliminated, July 4, 1991, page 3
67. Washington Metropolitan Area Transit Authority, Virginia bus timetables (https://web.archive.org/web/19980208021712/http://www.wmata.com/1_metro/5_scheds/vandx.htm), February 8, 1998, accessed via the Internet Archive
68. "Metrobus service route changes in Maryland begin the week of September 26" (https://www.wmata.com/about/news/pressreleasedetail.cfm?ReleaseID=3118). *www.wmata.com*. Retrieved April 28, 2020.
69. "Eight Metrobus routes discontinued in Maryland after December 26" (https://www.wmata.com/about/news/pressreleasedetail.cfm?ReleaseID=2926). *www.wmata.com*. Retrieved April 26, 2020.
70. "Metrobus service changes effective June 25, 2000 SmartMover Routes" (https://web.archive.org/web/20010210013402/http://wmata.com/metrobus/servicechange_062500_sm.htm). Archived from the original (http://wmata.com/metrobus/servicechange_062500_sm.htm) on February 10, 2001. Retrieved July 2, 2020.
71. "Metrobus service route changes along Columbia Pike begin the week of Sept. 7" (https://www.wmata.com/about/news/pressreleasedetail.cfm?ReleaseID=2844). Retrieved May 30, 2019.
72. "Metrobus service changes continue 'better bus' improvement program" (https://www.wmata.com/about/news/pressreleasedetail.cfm?ReleaseID=5392). *www.wmata.com*. Retrieved April 28, 2020.
73. "Archived copy" (https://web.archive.org/web/20160626212722/http://metrobus-studies.com/17_18/Metrobus%2017_18%20Lines%20Transit%20Service%20Assessment_Final.pdf) (PDF). *metrobus-studies.com*. Archived from the original (http://metrobus-studies.com/17_18/Metrobus%2017_18%20Lines%20Transit%20Service%20Assessment_Final.pdf) (PDF) on June 26, 2016. Retrieved January 13, 2022.
74. Reid, Alice (February 13, 1997). "FAIRFAX TO KEEP SOME BUS ROUTES" (https://www.washingtonpost.com/archive/local/1997/02/13/fairfax-to-keep-some-bus-routes/71e8ef36-216b-4dca-a879-d36fdb35a255/). *The Washington Post*. Retrieved April 28, 2020.
75. Washington Post, Fairfax in Brief, June 28, 2001
76. Washington Post, Fairfax City Halts Metro Funds, July 13, 1989, page 1
77. "New Metrobus service changes to begin March 28" (https://www.wmata.com/about/news/pressreleasedetail.cfm?ReleaseID=4370). *www.wmata.com*. Retrieved June 27, 2021.
78. "Archived copy" (https://web.archive.org/web/20160626151537/http://www.metrobus-studies.com/MSE%202010/23s%20and%2025s,%20Meeting%201%20FINAL.pdf) (PDF). *www.metrobus-studies.com*. Archived from the original (http://www.metrobus-studies.com/MSE%202010/23s%20and%2025s,%20Meeting%201%20FINAL.pdf) (PDF) on June 26, 2016. Retrieved January 13, 2022.

79. Washington Metropolitan Area Transit Authority, Metrobus service route changes in Virginia begin last week in December: Most schedule adjustments designed to improve service (http://www.wmata.com/about/met_news/PressReleaseDetail.cfm?ReleaseID=288) Archived (https://web.archive.org/web/20070927201535/http://www.wmata.com/about/met_news/PressReleaseDetail.cfm?ReleaseID=288) September 27, 2007, at the Wayback Machine, December 12, 2003
80. "Metrobus service changes begin September 27" (https://web.archive.org/web/20110718080020/http://wmata.com/about_metro/news/PressReleaseDetail.cfm?ReleaseID=4077). September 22, 2009. Archived from the original (http://wmata.com/about_metro/news/PressReleaseDetail.cfm?ReleaseID=4077) on July 18, 2011. Retrieved June 21, 2019.
81. Washington Metropolitan Area Transit Authority, Restructuring of Virginia Bus Lines: 25A-R Ballston-Pentagon and 7A-X Lincolnia-North Fairlington (http://www.wmata.com/board_gm/board_docs/020807_3b.pdf) Archived (https://web.archive.org/web/20081124215441/http://www.wmata.com/board_gm/board_docs/020807_3b.pdf) November 24, 2008, at the Wayback Machine, February 8, 2007
82. "S80, S91 TAGS – Springfield Circulator" (https://www.wmata.com/schedules/timetables/upload/S80_200823.pdf) (PDF).
83. "Fairfax Connector Resumes Fare Collection, Launches New and Enhanced Service January 4, 2021 I Connector" (https://www.fairfaxcounty.gov/connector/node/428). *www.fairfaxcounty.gov*. Retrieved December 20, 2020.
84. "Discontinuation of Metrobus Rt. V1, The Pan Am Parking Lot/Vienna Shuttle Line" (https://web.archive.org/web/20010330214157/http://www.wmata.com/metrobus/metrobus_advisory.htm). March 1, 2001. Archived from the original (http://www.wmata.com/timetables/va/01.pdf) (PDF) on March 30, 2001. Retrieved May 9, 2020.
85. "W99 West Ox Road Shuttle" (https://web.archive.org/web/20131011142842/http://wmata.com/bus/timetables/VA/w99.pdf) (PDF). Archived from the original (http://wmata.com/bus/timetables/VA/w99.pdf) (PDF) on October 11, 2013.
86. "Metro to introduce the Y31 Metrobus route Monday, March 3" (https://www.wmata.com/about/news/pressreleasedetail.cfm?ReleaseID=2005). *www.wmata.com*. Retrieved April 28, 2020.

External links

- Metrobus timetables (https://www.wmata.com/schedules/timetables/all-routes.cfm?State=VA) at Washington Metropolitan Area Transit Authority

Retrieved from "https://en.wikipedia.org/w/index.php?title=List_of_Metrobus_routes_in_Virginia&oldid=1340345830"

Wikipedia
25 years of the free encyclopedia

List of Metrobus routes in Washington, D.C.

This is a list of bus routes operated by the Washington Metropolitan Area Transit Authority (WMATA), branded as Metrobus in Washington, D.C. Many are the descendants of streetcar lines operated by the Capital Transit Company or its predecessors.

WMATA New Flyer XN40 running on the 32 route in the "Local" scheme.

Numbering

Most Metrobus routes in DC were formerly with a letter followed by a number but some routes can have double-digit numbers.[1][2] Historically, the pattern was that:

- **Double-digit numerical** routes indicated former interurban streetcar lines. (70, 54, 43, etc.)
- **Letter-number** indicated routes primarily servicing DC. (S9, X2, H4, etc.)
- **Letter-number-number** indicated routes primarily servicing Maryland. (F14 T18, etc.)
- **Number-letter** indicated routes primarily servicing Virginia. (7A, 5A, etc.)

An Orion VII CNG in the "MetroExtra" scheme in Washington DC

Odd-numbered routes are typically part-time variants of even-numbered routes. At one time, odd-numbered routes were express routes, but that distinction has been abandoned. Most odd-numbered routes operate during rush hours and or limited stops with a few of them running into the off-peak hours and weekends.

Route S4 in Washington DC

As of WMATA's Better Bus Redesign beginning on June 29, 2025, all DC routes start with a D or C designation, which applies to **Downtown** or **Crosstown** routes respectively, followed by two digits. The second digit identifies the corridor or neighborhood served, generally following a counterclockwise pattern in the style of the old streetcars. For example, the D10 follows Pennsylvania Avenue SE to Southern Avenue SE, and the D90 follows Massachusetts Avenue NW to Tenleytown. The third digit is simply a means of distinction between routes in one corridor; routes ending with **X** indicate express service.

History

Many current routes operate under former streetcar routes. The streetcars provided the main transportation in the Washington, D.C. area from the 1800s to the 1960s.[3] DC Transit would also operate on the former streetcar routes when the Streetcars ended service. In 1973, WMATA acquired DC Transit along with other bus companies to form its current Metrobus system.[4]

Due to the COVID-19 pandemic, service was mostly reduced to Sunday service schedules during the weekdays with select routes suspended from March 18 until August 22, 2020. Routes 54, 70, 90, A6, A8, B2, H4, S4, V4, W4, and X2 were the only routes that ran during the weekends with the rest of the routes suspended.[5] On August 23, 2020, more routes came back during the weekdays and weekends returning Metrobus service to 75%.[6] Most service and routes resumed on September 5, 2021.

In 2023, WMATA approved 24-hour service on 14 routes serving DC: A6, A8, B2, H4, S2, V2, W4, X2, 32, 33, 52, 70, 80, and 92.[7]

On November 21, 2024, WMATA approved its Better Bus Network Redesign plan, which began development in 2022. Under the plan, all routes would be renamed with easier-to-understand route designations and would modify most of its existing routes to make the bus system easier to use, faster, and more reliable. The Better Bus Network went into effect on June 29, 2025.[8][9]

Routes

Most DC Metrobus routes operate inside the Washington DC borders. However, some routes would venture into small parts of Montgomery County and Prince George's County to connect to various stations in the Hub-and-spoke system via the old Streetcar routing.

Crosstown Routes

Route	Terminals			Streets traveled	Service notes	Divisions
C11 S Capitol St	L'Enfant Plaza station	↔	▪ National Harbor (St. George Blvd & Waterfront St) ▪ Eastover Shopping Center (Late nights)	▪ M St SW/SE ▪ Martin Luther King Av SE ▪ South Capitol St ▪ Indian Head Hwy	▪ 24-hour service ▪ Part of 20-minute frequent service network ▪ Late night service terminates at Eastover Shopping Center	▪ Shepherd Parkway
C13 MLK Av–Washington Highlands	Anacostia station	↔	Eastover Shopping Center	▪ Martin Luther King Av SE ▪ Wheeler Rd SE	▪ 24-hour service ▪ Part of 12-minute frequent service network	▪ Shepherd Parkway
C15 MLK Av–Southern Av	Potomac Avenue station	↔	Southern Avenue station	▪ Southern Av SE ▪ 4th St SE ▪ Martin Luther King Av SE	▪ Part of 20-minute frequent service network	▪ Shepherd Parkway
C17 MLK Av–Bellevue	Anacostia station	↔	Eastover Shopping Center	▪ Martin Luther King Av SE ▪ Mississippi Av SE		▪ Shepherd Parkway
C21 Alabama Av–Benning Rd	Anacostia station	↔	Minnesota Avenue station	▪ Benning Rd NE/SE ▪ Southern Av SE ▪ Alabama Av SE	▪ 24-hour service ▪ Part of 12-minute frequent service network	▪ Shepherd Parkway
C23 Alabama Av–Division Av	Anacostia station	↔	Deanwood station	▪ Division Av NE ▪ Texas Av SE ▪ Suitland Rd SE ▪ Marion Barry Av SE		▪ Shepherd Parkway
C25 Pomeroy Rd–Skyland	Anacostia station	↔	Skyland Town Center (Denver & 30th Sts SE)	▪ Sheridan Rd SE	▪ Part of 20-minute frequent	▪ Shepherd Parkway

				▪ Pomeroy Rd SE ▪ Stanton Rd SE ▪ Alabama Av SE	service network	
C26 Stanton Rd–Skyland	Anacostia station	↔	Skyland Town Center (Denver & 30th Sts SE)	▪ Sheridan Rd SE ▪ Stanton Rd SE ▪ Alabama Av SE	▪ Part of 20-minute frequent service network	▪ Shepherd Parkway
C27 Congress Hts–Naylor Rd	Naylor Road station	↔	D.C. Village (North Parking Lot)	▪ Naylor Rd SE ▪ Barnaby Rd SE ▪ Mississippi Av SE ▪ Alabama Av SE		▪ Shepherd Parkway
C29 Anacostia–Southern Av	Anacostia station	↔	Southern Avenue station	▪ Southern Av SE ▪ Morris Rd SE ▪ Alabama Av SE	▪ Part of 20-minute frequent service network	▪ Shepherd Parkway
C31 Minnesota Av	Capitol Heights station	↔	Navy Yard station	▪ Nannie Helen Burroughs Av NE ▪ Minnesota Av NE/SE	▪ 24-hour service ▪ Part of 12-minute frequent service network	▪ Shepherd Parkway
C33 Sheriff Rd	Minnesota Avenue station	↔	▪ Sheriff Rd ▪ River Terrace	▪ Sheriff Rd NE ▪ Minnesota Av NE ▪ Benning Rd NE	▪ Order of terminals (north to south): River Terrace, Minnesota Avenue, Sheriff Road NE, then reverse.	▪ Bladensburg
C35 Mayfair–Hillcrest	Deanwood station	↔	▪ Fort Dupont ▪ Naylor Road station	▪ Kenilworth Av NE ▪ Minnesota Av NE/SE ▪ Branch Av SE	▪ Peak hour service is extended to Naylor Road station	▪ Andrews Federal Center

C37 Lincoln Hts–Potomac Av	Minnesota Avenue station	↔	Potomac Avenue station	▪ Minnesota Av NE ▪ Texas Av SE ▪ Ridge Rd SE ▪ Pennsylvania Av SE ▪ Southern Av SE	▪ Part of 20-minute frequent service network	▪ Shepherd Parkway
C41 Bladensburg Rd	Anacostia station	↔	▪ Mount Rainier Terminal (Rhode Island Av & 34th St) ▪ West Hyattsville station	▪ 38th Av ▪ Bladensburg Rd NE ▪ 14th/15th St NE ▪ Potomac Av SE ▪ Martin Luther King Av SE	▪ 24-hour service ▪ Trips alternate ending at Mount Rainier or West Hyattsville ▪ Part of 12-minute frequent service network	▪ Shepherd Parkway
C43 Maryland Av	Carver Terrace (21st Pl NE & Maryland Ave NE)	↔	Union Station	▪ Maryland Av NE		▪ Shepherd Parkway
C51 U St–Anacostia	Tenleytown station	↔	Anacostia station	▪ Martin Luther King Av SE ▪ Potomac Av SE ▪ Massachusetts Av NE/NW ▪ New Jersey Av NW ▪ U St NW ▪ Wisconsin Av NW	▪ Part of 20-minute frequent service network	▪ Shepherd Parkway
C53 U St–Congress Heights	▪ Woodley Park station ▪ Duke Ellington Bridge (Late nights)	↔	Congress Heights station	▪ U St NW ▪ Florida Av NW/NE ▪ 8th Street NE/SE ▪ Marion Barry Av SE ▪ Alabama Av SE	▪ 24-hour service ▪ Part of 12-minute frequent service network ▪ Late night service ends at Duke Ellington Bridge	▪ Shepherd Parkway

C55 L'Enfant Plaza–Union Station	L'Enfant Plaza station	↔	Union Station	7th St SW M St SE	Every other trip operates between L'Enfant Plaza and Buzzard Point only.	Shepherd Parkway
C57 U St–Capitol Heights	U Street station	↔	Capitol Heights station	Florida Av NW/NE Benning Rd NE East Capitol St	Weekday peak-hour service only	Andrews Federal Center
C61 Tenleytown–Brookland	Tenleytown station	↔	Brookland station	Wisconsin Av NW Porter St NW Columbia Rd NW/Irving St NW Michigan Av NW/NE	24-hour service Part of 12-minute frequent service network	Bladensburg
C63 Deanwood-Wash Hospital Ctr-Georgia Av	Georgia Avenue–Petworth station	↔	Deanwood station	Franklin St NE 14th St NE Michigan Av NE/NW Columbia Rd/Irving St NW		Andrews Federal Center
C71 18th St-Ivy City	Fort Totten station	↔	Union Station	South Dakota Av NE 18th St NE K St NE		Bladensburg
C75 Takoma–Petworth	Takoma station	↔	Georgia Avenue–Petworth station	5th St NW Kansas Av NW	Part of 20-minute frequent service network	Bladensburg
C77 Takoma–Fort Totten	Takoma station	↔	Fort Totten station	North Capitol St Kansas Av NE Eastern Av NW	Weekday peak hour service only	Bladensburg
C81 Military Rd	Sibley Hospital	↔	Fort Totten station	Nebraska Av NW Military Rd NW Kennedy St NW	Part of 20-minute frequent service network	Bladensburg

C83 Barnaby Woods	Barnaby Woods (Western Ave & 31st St NW)	↔	Friendship Heights station	▪ Nebraska Av NW ▪ McKinley St NW ▪ Western Av NW ▪ Oregon Av NW		▪ Western
C85 Nebraska Av-Foxhall	Pinehurst Circle (Western Ave & Pinehurst Circle)	↔	Foggy Bottom station	▪ Nebraska Av NW ▪ Wisconsin Av NW ▪ McArthur Blvd NW ▪ Canal Rd NW	▪ Weekday peak-hour service only	▪ Western
C87 16th St–Tenleytown	Silver Spring station (Paul S. Sarbanes Transit Center)	↔	Tenleytown station	▪ 16th St NW ▪ Military Rd NW ▪ Nebraska Av NW	▪ Weekday peak-hour service only	▪ Montgomery
C91 Georgetown–LeDroit Park	Georgetown University (37th & O Streets NW)	↔	Howard University (Bryant St NW & #301)	▪ P St NW ▪ Q St NW		▪ Western

Routes History

Route	History
C11	- Combination of the former Route P6 between M Street and Anacostia, and Route A8 between L'Enfant Plaza and South Capitol Street SE with an extension to National Harbor via Indian Head Highway.
C13	- Combination of the former Routes A2, A6, and A7 with an extension to Eastover Shopping Center.
C15	- Combination of a modified Route A2 and A8 with an extension to Potomac Avenue station.
C17	- Combination of a modified Route A2, A4, W2, and W3 with an extension to Eastover Shopping Center.
C21	- Existing routing of the former Route V7 route while being extended to Anacostia station.
C23	- Existing routing of the former Route W4 with a modified route in Barry Farms.
C25	- Introduced on December 15, 2024.[10] - Partially replaced the DC Circulator Congress Heights–Union Station via Barracks Row line.[10] - Modified routings of the former Routes W6 and W8. - Was extended to Skyland Center on June 29, 2025. - All trips no longer serve Congress Heights Station on December 14, 2025.[11]
C26	- Modified routings of the former Routes W6 and W8. - All trips no longer serve Congress Heights Station on December 14, 2025.[11]
C27	- Modified routing of the former Route W1 with an extension to D.C. Village, and terminating at Naylor Road station.
C29	- Modified routing of the former Route W2 and W3.
C31	- Existing routing of the former V2 with an extension to Navy Yard.
C33	- Existing routing from the former Route U4.
C35	- Modified routing from the former Route U7 with a peak-hour extension to Naylor Road.
C37	- Combination of the former Route M6 and Route U5.

C41	▪ Modified routing from the former Route B2 with an extension to West Hyattsville.
C43	▪ Existing routing from the former Route X8.
C51	▪ Existing routing of the former Route 96 between Tenleytown and Union station, and rerouted to Anacostia station.
C53	▪ Existing routing from the former Route 92.
C55	▪ Modified routing from the former Route 74 between Buzzard Point and L'Enfant Plaza while being extended to Union station.
C57	▪ Combination of the former Routes 96 and X2.
C61	▪ Modified routing from the former Routes H2 and H4 with service through Washington Hospital Center being eliminated.
C63	▪ Modified routing from the former Route H6 between Brookland and Fort Lincoln with extensions to Washington Hospital Center and Deanwood. ▪ All trips were extended from Washington Hospital Center to Georgia Avenue–Petworth station on December 14, 2025.[11]
C71	▪ Existing routing of the former Route E2 with an extension to Union station via K Street NE.
C75	▪ Existing routing of the former Route 62 and 63.
C77	▪ Existing routing of the former Route K2.
C81	▪ Combination of the former Route E4 between Fort Totten and Military Road NW, and the former Route M4 between Military Road NW and Sibley Hospital.
C83	▪ Combination of the former Route E4 between Friendship Heights and McKinley Street, and the former Route M4 between Nebraska Avenue NW and Knollwood.
C85	▪ Modified routing of the former Route M4 between Pinehurst and Tenleytown with an extension to Potomac Park.
C87	▪ Existing routing of the former Route D31 with an extension to Tenleytown station and Silver Spring station. ▪ All trips to Van Ness station were discontinued on December 14, 2025.[11]
C91	▪ Existing routing of the former Route G2.

Downtown Routes

Route	Terminals			Streets traveled	Service notes	Divisions
D10 Pennsylvania Av	Southern Avenue station	↔	Kennedy Center Foggy Bottom station (Late nights)	Pennsylvania Av SE/NW Alabama Av SE Naylor Rd SE	24-hour service Part of 20-minute frequent service network Late night trips end at Foggy Bottom station	Andrews Federal Center Shepherd Parkway
D1X Pennsylvania Av Express	Naylor Road station	↔	Federal Triangle	Pennsylvania Av SE/NW Branch Av SE Naylor Rd SE	Part of 20-minute frequent service network	Andrews Federal Center
D20 H St	Minnesota Avenue station	↔	Farragut Square Foggy Bottom station (Late nights)	Benning Rd NE H St NE/NW	24-hour service Part of 12-minute frequent service network	Andrews Federal Center Bladensburg Shepherd Parkway
D24 E Capitol St	Deanwood station	↔	McPherson Square	E St NW C/D St NE		Bladensburg
D2X H St Express	Capitol Heights station	↔	Gallery Place	Benning Rd NE H St NE/NW	Weekday service only.	Andrews Federal Center
D30 N Capitol St	Fort Totten station	↔	Federal Triangle L'Enfant Plaza station (Late nights)	12th St NE Michigan Av NE North Capitol St E St NW	24-hour service Part of 20-minute frequent service network	Bladensburg
D32 Rhode Island Av–Ft Lincoln	Federal Triangle	↔	Fort Lincoln (Petersburg Apartments) Rhode Island Avenue station	Rhode Island Av NW/NE	Part of 20-minute frequent service network Select morning peak hour trips and	Bladensburg

					evening peak hour trips begin and end at Rhode Island Avenue station respectively.	
D34 Edgewood–Avondale	Metro Center	↔	West Hyattsville station	▪ New York Av NW ▪ Monroe St NE		▪ Bladensburg
D36 K St–Ivy City	Washington Hospital Center	↔	Franklin Square (McPherson Square)	▪ K St NE/NW ▪ Brentwood Rd NE	▪ Part of 20-minute frequent service network	▪ Bladensburg
D40 7th St–Georgia Av	Silver Spring station (Paul S. Sarbanes Transit Center)	↔	▪ Archives ▪ L'Enfant Plaza station (Late nights)	▪ Georgia Av NW ▪ 7th St NW	▪ 24-hour service ▪ Part of 20-minute frequent service network	▪ Montgomery
D44 11th St	Fort Totten station	↔	Federal Triangle	▪ New Hampshire Av NW ▪ 11th St NW	▪ Part of 20-minute frequent service network	▪ Bladensburg
D4X 7th St–Georgia Av Express	Silver Spring station (Paul S. Sarbanes Transit Center)	↔	Archives	▪ Georgia Av NW ▪ 7th St NW	▪ Part of 12-minute frequent service network	▪ Montgomery
D50 14th St	▪ Takoma station (Late nights) ▪ 14th St & Colorado Av NW	↔	▪ Waterfront station ▪ L'Enfant Plaza station (Late nights)	▪ 14th St NW ▪ Maine Av SW	▪ 24-hour service ▪ Part of 20-minute frequent service network ▪ Late-night service operates between Takoma and L'Enfant Plaza	▪ Bladensburg ▪ Shepherd Parkway ▪ Western

D5X 14th St Express	Takoma station	↔	Metro Center	- 14th St NW	- Part of 20-minute frequent service network	- Bladensburg - Western
D60 16th St	Silver Spring station (Paul S. Sarbanes Transit Center)	↔	- McPherson Square - L'Enfant Plaza station (Late nights)	- Colesville Rd - Eastern Av NW - Alaska Av NW - 16th St NW	- 24-hour service - Part of 20-minute frequent service network - Late-night service is extended to Federal Triangle and L'Enfant Plaza	- Montgomery
D6X 16th St Express	Silver Spring station (Paul S. Sarbanes Transit Center)	↔	Federal Triangle	- Colesville Rd - 16th St NW	- Part of 12-minute frequent service network	- Montgomery
D70 Connecticut Av	Chevy Chase Circle	↔	Farragut Square	- Connecticut Av NW	- Part of 20-minute frequent service network	- Western
D72 Connecticut Av–Mt Pleasant	- Van Ness station - Mount Pleasant (Lamont St & Mount Pleasant St NW)	↔	Lafayette Square	- Columbia Rd NW - Connecticut Av NW - Porter St NW	- Part of 20-minute frequent service network - Weekday peak and early morning weekend service is extended to Van Ness	- Western
D74 Foggy Bottom–Brookland	Rhode Island Avenue station	↔	Potomac Park (Virginia Av & E St NW)	- 12th St NE - Taylor St NE - Rock Creek Church Rd NW - Upshur St NW - Columbia Rd NW/Irving St	- Part of 20-minute frequent service network	- Bladensburg

				NW ▪ Connecticut Av NW ▪ New Hampshire Av NW		
D80 Wisconsin Av–Union Station	Friendship Heights station	↔	Union Station	▪ Wisconsin Av NW	▪ 24-hour service ▪ Part of 12-minute frequent service network	▪ Montgomery ▪ Western
D82 Wisconsin Av–Foggy Bottom	Friendship Heights station	↔	Potomac Park (Virginia Av & E St NW)	▪ Wisconsin Av NW	▪ Weekday peak-hour service only.	▪ Western
D90 Massachusetts Av	Tenleytown station	↔	Mount Vernon Square	▪ Massachusetts Av NW ▪ Nebraska Av NW		▪ Western
D94 MacArthur Bl–Gallery Place	Sibley Hospital	↔	Gallery Place	▪ MacArthur Bl NW ▪ Q St NW ▪ H St NW/I St NW		▪ Western
D96 Massachusetts Av–Bethesda	Bethesda station	↔	▪ Dupont Circle ▪ Potomac Park (Virginia Av & E St NW)	▪ Wisconsin Av ▪ Western Av NW ▪ Massachusetts Av NW ▪ Q St NW ▪ 18th St/19th St NW	▪ Service to Potomac Park operates on weekdays only.	▪ Western

Route History

Route	History
D10	- Modified routing of the former Route 32 with a reroute to Kennedy Center instead of Potomac Park.
D1X	- Existing routing of the former Route 36 except being cutback to Archives. - All trips were extended from Archives to Federal Triangle station on December 14, 2025.[11]
D20	- Existing routing of the former Route X2.
D24	- Existing routing of the former Route D6 between McPherson Square and Stadium Armory with an extension to Deanwood.
D2X	- Modified routing of the former Route X9, with service to Minnesota Avenue station being discontinued.
D30	- Modified routing of the former Route 80, with service ending at Federal Triangle instead of McPherson Square station.
D32	- Modified routing of the former Route G8. - All trips were extended from Gallery Place station to Federal Triangle station on December 14, 2025.[11]
D34	- Modified routing of the former Route G8 and P6.
D36	- Combination of the former Route D4 and D8.
D40	- Existing routing of the former Route 70.
D44	- Existing routing of the former Route 64.
D4X	- Existing routing of the former Route 79.
D50	- Existing routing of the former Routes 52, 54, and 59 with an extension to Waterfront.
D5X	- Existing routing of the former Routes 52, 54, and 59.
D60	- Existing routing of the former Route S2 with it terminating at McPherson Square instead of Federal Triangle.
D6X	- Existing routing of the former Route S9 with an extension to Federal Triangle.

D70	- Modified routing of the former Route L2 with service along Calvert Street NW and Columbia Road NW being eliminated.
D72	- Existing routing of the former Routes 42 and 43 with a reroute to Lafayette Square and an extension to Van Ness station.
D74	- Combination of the former Routes 42 and 43 and Route H8.
D80	- Existing routing of the former Route 33.
D82	- Existing routing of the former Route 31.
D90	- Modified routing of the former Routes N2, N4, and N6.
D94	- Modified routing of the former Route D6 with service ending at Gallery Place instead of Stadium Armory.
D96	- Combination of the former Routes 42, D2, N4, and N6.

Former Routes

Routes eliminated due to Bus Redesign

All routes listed below were eliminated or renamed into an **C** or **D** designation on June 29, 2025.

Route	Terminals			Streets traveled	Service notes
31, 33 Wisconsin Avenue Line	Friendship Heights station	↔	**31** Potomac Park (Virginia Avenue & E Street NW) **33** Washington Union Station	Wisconsin Avenue NW	Renamed into the D80 (33) and D82 (31).
32, 36 Pennsylvania Avenue Line	Potomac Park (Virginia Avenue & E Street NW)	↔	**32** Southern Avenue station **36** Naylor Road station	Pennsylvania Avenue SE/NW Branch Avenue SE (36) Alabama Avenue SE (32) Naylor Road SE	32 was renamed into the D10. 36 was cutback to Archives and renamed into the D1X.
42, 43 Mount Pleasant Line	Mount Pleasant (Lamont & Mount Pleasant Streets NW)	↔	Kennedy Center	Columbia Road NW Connecticut Avenue NW	Combined with the H8 and renamed into the D72 and D74.
52, 54 14th Street Line	Takoma station 14th Street & Colorado Ave NW	↔	**52** L'Enfant Plaza station (D & 7th Streets SW) **54** Metro Center (F & 12th Streets NW)	14th Street NW/SW	Renamed into the D50.
59 14th Street Limited Line	Takoma station	↔	Federal Triangle (10th Street & Pennsylvania Avenue NW)	14th Street NW	Renamed into the D5X.
60 Fort Totten–Petworth Line	Fort Totten station	↔	Georgia Avenue–Petworth station	Rock Creek Church Road NW Upshur Street NW	Partially replaced by Route D74.
62, 63 Takoma–Petworth Line	Takoma station	↔	**62** Georgia Avenue–Petworth station **63** Federal Triangle (10th St & Constitution Ave NW)	5th Street NW Kansas Avenue NW New Hampshire Avenue NW (63) 11th Street NW (63)	Renamed into the C75.
64 Fort Totten–Federal Triangle Line	Fort Totten station	↔	Federal Triangle (10th St & Constitution Ave NW)	New Hampshire Avenue NW 11th Street NW	Renamed into the D44.

70 Georgia Avenue–7th Street Line	Silver Spring station (Paul S. Sarbanes Transit Center)	↔	- Archives station - L'Enfant Plaza station (D Street & 7th Street SW) (late night service)	- Georgia Avenue NW - 7th Street NW	- Renamed into the D40.
74 Convention Center–Southwest Waterfront Line	Walter E. Washington Convention Center (6th Street & Massachusetts Avenue NW)	↔	Buzzard Point (2nd & R Streets SW)	- 7th Street NW/SW	- Renamed into the C55.
79 Georgia Avenue Limited Line	Silver Spring station (Paul S. Sarbanes Transit Center)	↔	Archives station	- Georgia Avenue NW - 7th Street NW	- Renamed into the D4X.
80 North Capitol Street Line	Fort Totten station	↔	- McPherson Square station - Foggy Bottom-GWU station (late night service)	- 12th Street NE - Michigan Avenue NE - North Capitol Street - H Street NW	- Renamed into the D30.
90, 92 U Street–Garfield Line	- Duke Ellington Bridge (90), 92 (during late nights only) - Frank D. Reeves Center (U & 14th Streets NW) (92)	↔	- **90** Anacostia station - **92** Congress Heights station	- 18th Street NW (90) - U Street NW - Florida Avenue NW/NE - 8th Street NE/SE - Good Hope Road SE (92)	- 90 combined with the 96 and renamed into the C51. - 92 was renamed into the C53.
96 East Capitol Street–Cardozo Line	Capitol Heights station	↔	Tenleytown-AU station	- East Capitol Street - Massachusetts Avenue - New Jersey Avenue NW - U Street NW - Wisconsin Avenue NW	- Combined with the 90 and renamed into the C51.
A2 Anacostia–Washington Highlands Line	Southern Avenue station	↔	Anacostia station	- Martin Luther King Avenue SE - Mississippi Avenue SE - Atlantic Street SE	- Combined with the A4, A6, and A7 and renamed into the C13, C15, C17.

A4 Anacostia–Fort Drum Line	▪ D.C. Village (North Parking Lot) ▪ Fort Drum (Irvington & Joliet Streets SW)	↔	Anacostia station	▪ Martin Luther King Avenue SE/SW (A4)	▪ Combined with the A2 and W1 and renamed into the C17 and C27.
A6, A7, A8 Anacostia–Livingston Line	▪ Livingston (4501 3rd Street SE) (A6, A8) ▪ Southern Avenue & South Capitol Street, SE (A7)	↔	▪ Anacostia station ▪ L'Enfant Plaza station (A6, A8 late nights only)	▪ Martin Luther King Avenue SE ▪ Wheeler Road SE (A6, A7) ▪ South Capitol Street (A8)	▪ A6 and A7 combined with the A2 and renamed into the C13. ▪ A8 combined with the P6 and extended to National Harbor and renamed into the C11.
A31, A32, A33 Minnesota Ave–Southeast Line	Anacostia High School	↔	▪ **A31** Minnesota Avenue station ▪ **A32** Southern Avenue station ▪ **A33** Anacostia station	▪ Minnesota Avenue (A31) ▪ Martin Luther King Jr Ave (A33) ▪ Naylor Road (A32)	▪ Discontinued with no replacement service.
B2 Bladensburg Road–Anacostia Line	Mount Rainier Terminal (Rhode Island Ave & 34th Street)	↔	Anacostia station	▪ Bladensburg Road NE ▪ 14th Street NE (to Anacostia) ▪ 15th Street NE (to Mount Rainier) ▪ Minnesota Avenue SE ▪ Martin Luther King Jr Avenue SE	▪ Renamed into the C41.
D2 Glover Park–Dupont Circle Line	Glover Park (41st St & Davis Pl NW)	↔	Dupont Circle station (20th & Q Sts NW Entrance)	▪ Q Street NW	▪ Combined with the N4 and N6 and renamed into the D96.
D4 Ivy City–Franklin Square Line	Ivy City (Okie & 16th Streets NE)	↔	McPherson Square station (Franklin Square Entrance)	▪ K Street NW/NE	▪ Combined with the D8 and renamed into the D36.
D6 Sibley Hospital–Stadium Armory Line	Sibley Hospital	↔	Stadium–Armory station (north entrance)	▪ MacArthur Boulevard NW ▪ Q Street NW	▪ Split into two routes and renamed into the D24 and D94.

				▪ I Street NW (to Sibley Hospital) ▪ K Street NW (to Stadium-Armory) ▪ E Street NW ▪ C Street NE (to Sibley Hospital) ▪ D Street NE (to Stadium-Armory)	
D8 Hospital Center Line	Washington Hospital Center	↔	Union Station	▪ Franklin Street NE ▪ Brentwood Road NE ▪ Mount Olivet Road NE ▪ K Street NE	▪ Combined with the D4 and renamed into the D36.
D31, D32, D33, D34 16th Street–Tenleytown Line	▪ **D31** 16th St. and Eastern Ave. N.W. ▪ **D32** Columbia Heights station ▪ **D34** 14th St. and Colorado Ave. N.W. ▪ **D33** 16th St. and Shepherd St. N.W.	↔	Tenleytown–AU station	▪ 16th Street (D31, D33) ▪ Military Road (D31, D33, D34) ▪ Nebraska Ave ▪ Connecticut Ave (D32) ▪ Wisconsin Ave (D32)	▪ D31 extended to Silver Spring and Van Ness and renamed into the C87. ▪ D32, D33, D34 were discontinued with no replacement service.
D51 Congress Heights–Georgetown Line	Congress Heights station	↔	Duke Ellington School of the Arts	▪ Pennsylvania Avenue	▪ Discontinued with no replacement service.
E2 Ivy City–Fort Totten Line	Fort Totten station	↔	Ivy City (Okie & 16th Streets NE)	▪ South Dakota Avenue NE ▪ 18th Street NE	▪ Combined with the E4 and D4 and renamed into the C71.
E4 Military Road–Crosstown Line	Friendship Heights station	↔	▪ Fort Totten station ▪ Riggs Park (Eastern Ave & Jamaica St NE)	▪ McKinley Street NW ▪ Military Road NW ▪ Kennedy Street NW	▪ Split into two routes and renamed into the C81 and C83.
G2 P Street–LeDroit Park Line	Georgetown University (37th & O Streets NW)	↔	Howard University (301 Bryant Street NW)	▪ P Street NW	▪ Renamed into the C91.
G8 Rhode Island Avenue Line	Avondale (Eastern & Michigan Avenues NE)	↔	Farragut Square	▪ Monroe Street NE	▪ Renamed into the D32 and combined with

				- Rhode Island Avenue NW/NE - 9th Street NW (to Farragut Square) - 11th Street NW (to Avondale) - H Street NW	the P6 and named the D34.
H2, H4 Crosstown Line	Tenleytown–AU station	↔	Brookland–CUA station	- Wisconsin Avenue - Porter Street NW (H4) - Van Ness Street NW (H2 to Brookland) - Veazey Street NW (H2 to Tenleytown) - Connecticut Avenue (H2) - Columbia Road NW (to Tenleytown) - Irving Street NW (to Brookland) - Michigan Avenue NW/NE	- Combined into one route and renamed into the C61.
H6 Brookland–Fort Lincoln Line	Fort Lincoln (Petersburg Apartments)	↔	Brookland–CUA station	- Franklin Street NE - 14th Street NE	- Extended to Deanwood and Washington Hospital Center and renamed into the C63.
H8, H9 Park Road–Brookland Line	- **H8** Mount Pleasant (Mount Pleasant & 17th Streets NW) - **H9** Archbishop Carroll High School	↔	Rhode Island Avenue–Brentwood station	- Irving Street NW (H8 to Rhode Island Avenue) - Columbia Road NW (H8 to Mount Pleasant) - Rock Creek Church Road NW (H8) - 12th Street NE	- Combined with the 42 and 43 and renamed into the D74.
K2 Takoma–Fort Totten Line	Takoma station	↔	Fort Totten station	- North Capitol Street - Kansas Avenue NE - Eastern Avenue	- Renamed into the C77.
L2 Connecticut Avenue Line	Chevy Chase Circle	↔	Farragut Square	- Connecticut Avenue NW	- Renamed into the D70.

				- Calvert Street NW - Columbia Road NW	
M4 Nebraska Avenue Line	- Knollwood (Knollwood Retirement Home) - Tenleytown-AU station	↔	- Sibley Hospital	- Nebraska Avenue NW - Western Avenue	- Combined into the E4 and renamed into the C81, C83 and C85.
M6 Fairfax Village Line	Fairfax Village (Alabama & Pennsylvania Avenues SE)	↔	Potomac Avenue station	- Pennsylvania Avenue SE - Alabama Avenue SE - Southern Avenue SE	- Combined with the U5 and U6 and renamed into the C37.
N2, N4, N6 Massachusetts Avenue Line	Friendship Heights station	↔	Farragut Square	- Western Avenue (N4, N6) - Wisconsin Avenue (N2) - Massachusetts Avenue - New Mexico Avenue NW (N2, N6)	- N2 renamed into the D90. - N4 and N6 combined with the D2 and renamed into the D96.
P6 Anacostia–Eckington Line	Anacostia station	↔	Rhode Island Avenue – Brentwood station	- M Street SE/SW - Pennsylvania Avenue NW - North Capitol Street	- Combined with the A8 and renamed into the C11, and combined into the G8 and renamed into the D34.
S2 16th Street Line	Silver Spring Station (Paul S. Sarbanes Transit Center)	↔	- Federal Triangle (10th St & Constitution Ave NW) - L'Enfant Plaza station (D Street & 7th Street SW) (late night service)	- Colesville Road - Eastern Avenue NW - Alaska Avenue NW - 16th Street NW	- Renamed into the D60.
S9 16th Street Limited Line	Silver Spring Station (Paul S. Sarbanes Transit Center)	↔	McPherson Square Station (Franklin Square Entrance)	- 16th Street NW	- Renamed into the D6X.
S35 Fort Dupont	Branch Ave. and Randle Circle	↔	Fort Dupont	- Southern Ave	- Discontinued with no

Shuttle Line				- Minnesota Ave	replacement service.
S41 Rhode Island Ave–Carver Terrace Line	Rhode Island Avenue–Brentwood station	↔	Carver Terrace	- Rhode Island Ave - Montana Ave - Bladensburg Road	- Discontinued with no replacement service.
U4 Sheriff Road–River Terrace Line	River Terrace and Sheriff Road	↔	Minnesota Avenue station	- Sheriff Road NE - Minnesota Avenue NE - Benning Road NE	- Renamed into the D33.
U5, U6 Marshall Heights Line	- Marshall Heights - Lincoln Heights	↔	Minnesota Avenue station	- Minnesota Avenue NE - Texas Avenue SE - Ridge Road SE	- Combined with the M6 and renamed into the C37.
U7 Deanwood–Minnesota Ave Line	Minnesota Avenue station	↔	Deanwood station	- Minnesota Avenue NE - Nannie Helen Burroughs Avenue NE - Kenilworth Avenue Service Road NE	- Extended to Naylor Road and renamed into the C35.
V2, V4 Capitol Heights–Minnesota Avenue Line	Capitol Heights station	↔	- **V2** Anacostia station - **V4** Navy Yard–Ballpark station	- Nannie Helen Burroughs Avenue NE - Minnesota Avenue NE/SE - Martin Luther King Jr Avenue SE (V2) - M Street SE (V4)	- Combined into one route and renamed into the C31.
V7, V8 Benning Heights—Alabama Avenue Line	Minnesota Avenue station	↔	- **V7** Congress Heights station - **V8** Benning Heights (H & 46th Streets SE)	- Benning Road NE/SE - Southern Ave SE (V7) - Alabama Ave SE (V7)	- V7 extended to Anacostia and renamed into the C21.
W1 Shipley Terrace–Fort Drum Line	Southern Avenue station	↔	Fort Drum (Irvington & Joliet Streets SW)	- Alabama Avenue SE - Martin Luther King Jr Avenue SW	- Combined with the A4 and renamed into the C27.

W2, W3 United Medical Center–Anacostia Line	▪ United Medical Center ▪ Southern Avenue station (W2)	↔	▪ Washington Overlook (Malcolm X Ave & Oakwood St SE) (AM Terminal) ▪ Mellon St & Martin Luther King Ave SE) (PM Terminal) ▪ Anacostia station	▪ Southern Avenue ▪ Alabama Avenue SE ▪ Morris Road SE ▪ Martin Luther King Jr Avenue SE	▪ Combined into one route and renamed into the C29.
W4 Deanwood–Alabama Avenue Line	Anacostia station	↔	Deanwood station	▪ Division Avenue NE ▪ Benning Road SE ▪ Alabama Avenue SE	▪ Modified and renamed into the C23.
W5 Anacostia–Blue Plains Line	▪ D.C. Village (North Parking Lot)	↔	Anacostia station	▪ South Capitol Street	▪ Discontinued with no replacement service.
W6, W8 Garfield–Anacostia Loop Line	Garfield (Stanton Road & Alabama Avenue SE)	↔	Anacostia station	▪ Good Hope Road SE ▪ Alabama Avenue SE ▪ Stanton Road SE	▪ Modified and renamed into the C25 and C26.
W45, W47 Mt. Pleasant–Tenleytown Line	▪ **W45** 16th St. & Shepherd St. N.W ▪ **W47** 14th St. & Colorado Ave. N.W	↔	Tenleytown–AU station	▪ Nebraska Ave ▪ Wisconsin Ave (W47) ▪ 14th Street ▪ 16th Street (W45)	▪ Discontinued with no replacement service.
X2 Benning Road–H Street Line	Minnesota Avenue station	↔	▪ Lafayette Square ▪ Foggy Bottom-GWU station (late night service)	▪ Benning Road NE ▪ H Street NE/NW	▪ Renamed into the D20.
X3 Benning Road Line	Minnesota Avenue station	↔	Brentwood Parkway & Penn Street NE (KIPP DC College Prep)	▪ Benning Road NE	▪ Discontinued with no replacement service.
X8 Maryland Avenue Line	Carver Terrace (21st Place & Maryland Ave NE)	↔	Union Station	▪ Maryland Avenue NE	▪ Renamed into the C43.

X9 Benning Road–H Street Limited Line	- Capitol Heights station - Minnesota Avenue station	↔	- Gallery Place station	- Nannie Helen Burroughs Avenue NE - Benning Road NE - H Street NE/NW	- Renamed into the D2X.

Former Routes History

This table gives background knowledge of how routes were created and the overall changes it has gone through the years.

Route	History
31, 33	- 31 was created on June 29, 2008, to operate between the Foggy Bottom and Friendship Heights stations when 30 was discontinued. (see Pennsylvania Avenue Line)[12] - 33 was introduced on August 24, 2014, to replace the 32 and 36 between Friendship Heights and Archives & is a "reincarnated" route 30.[13] - 31 weekend service has been suspended since March 21, 2020; later discontinued by September 5, 2021.[6] - Late night 33 service was extended to L'Enfant Plaza station on May 29, 2022.[14] - 24-hour service for the 33 was introduced on December 17, 2023.[15] - All 31 non-peak hour service was discontinued on December 15, 2024.[10] - 33 was extended to Washington Union Station on December 15, 2024 partially replacing the DC Circulator Georgetown–Union Station line.[10] - Replaced by Routes D80 (33) and D82 (31) on June 29, 2025.
32, 36	- 32 and 36 replaced almost all of 30, 34, and 35's routing between Naylor Road & Friendship Heights Metro stations on June 29, 2008. (See Pennsylvania Avenue Line)[12] - 34 originally operated between Naylor Road & Friendship stations until June 29, 2008, when it was discontinued being replaced by new Route M5. M5 renamed to route 34 when it was "reincarnated" and was extended to Archives station in December 2008.[16] - 32 and 36 have been truncated from Friendship Heights station to Foggy Bottom station as of August 24, 2014, and no longer operate via Wisconsin Ave NW being replaced by the 30N, 30S, 31 and 33.[13] - As of March 27, 2016, Weekday Route 34 service after 9:19 PM & all weekend service were discontinued. Alternative service is available on routes 30N and 36.[17] - 34 was suspended on March 16, 2020; later discontinued by September 5, 2021.[6] - 24-hour service for the 32 was introduced on December 17, 2023.[15] - Replaced by Routes D10 (32) and D1X (36) on June 29, 2025.
42, 43	- See Mount Pleasant Line - Replaced by Route D72 on June 29, 2025.
52, 54	- 52 & 54 originally terminated at Navy Yard until the Navy Yard station opened in December, 1991. - When it opened, 52 was truncated to only operate up to L'Enfant Plaza station & Route 54 was truncated to only operate up to Federal Triangle. 54 was later extended to terminate at L'Enfant Plaza. - Route 53 was introduced on September 18, 1999, several years after the former route 50 was discontinued, operating at first to Bureau Of Engraving before being shortened to Federal Triangle and now to Franklin Square. - Route 54 discontinued service between L'Enfant Plaza and Federal Triangle on June 26, 2016.[18] - Route 53 was discontinued on December 17, 2017, and replaced by Route 54, which in turn, was truncated to Metro Center on the same date.[19]

	- Route 52 was rerouted to 12th Street & Maine Avenue SW via The Wharf on December 17, 2017.[19] - Also see 14th Street Line - 24-hour service for the 52 was introduced on December 17, 2023.[15] - Replaced by Routes D50 and D5X on June 29, 2025.
59	- Began service on January 8, 2018.[19] - Replaced by Routes D50 and D5X on June 29, 2025.
60	- 60 originally operated between Fort McNair and 11th Street NW & Monroe Street NW (Petworth). However; around December, 1991, 60 was rerouted to operate between the Fort Totten station & Federal Triangle instead of operating between Buzzard Point and Petworth. - On September 18, 1999, both 60 & 64 were truncated even further to only operate between the Fort Totten & Georgia Avenue stations with the portion replaced by the 66. - Route 60 was split from the 64 remaining as the Fort-Totten Petworth Line on June 6, 2021.[20] - Discontinued on June 29, 2025 and partially replaced by Route D74.
62, 63	- 62 originally operated all the way between the Takoma station and Buzzard Point (Half & O Sts. SW) - In December, 1991, 62 was truncated to only operate between the Takoma station & Federal Triangle. - On September 18, 1999, 68 took over the portion of 62's routing between the Georgia Avenue station and Federal Triangle that had been discontinued. - On December 28, 2008, route 68 was extended from Georgia Avenue to Takoma station via the 62's routing and renamed to a new route 63.[16] - 63 operates through the portion of the 62 that operated to Federal Triangle until Georgia Avenue–Petworth station opened on September 18, 1999. - 63 service along Sherman Avenue and 13th, H, and I streets NW was eliminated on September 5, 2021. Route now follows the 64 routing to Federal Triangle.[21] - Route 62 was replaced by Route C75 while Route 63 was replaced by Routes C75 and D44 on June 29, 2025.
64	- 64 originally operated between Half Street SW & O Street SW (Buzzard Point) and 11th Street NW & Monroe Street NW (Petworth) alongside 60 until December, 1991 when it was rerouted to operate between the Fort Totten station & Federal Triangle to replace the K4. - On September 18, 1999, both 60 & 64 were truncated even further to only operate between the Fort Totten & Georgia Avenue stations with the portion replaced by the 66. - In 2008, 64's original routing between Fort Totten and Federal Triangle was restored and replaced the 66.[16] - 64 also runs on the old 11th Street Streetcar Line. - 64 was rerouted on 11th Street between Florida Avenue & S Street NW to Florida & Vermont Avenues NW to directly serve the U Street Station on June 24, 2018.[22] - Route 64 was split from the 60 and renamed as the Fort Totten–Federal Triangle Line on June 6, 2021.[20]

	- Replaced by Route D44 on June 29, 2025.
70	- Since September 25, 2011, route 71 service was discontinued, while the 70 was shortened to Archives. For service to Southwest Waterfront, see route directly below this one (74).[23] - Late night service was extended to L'Enfant Plaza station on May 29, 2022.[14] - 24-hour service was introduced on December 17, 2023.[15] - Replaced by Route D40 on June 29, 2025.
74	- Introduced on September 25, 2011, as a replacement of DC Circulator's discontinued Convention Center-Southwest Waterfront route, as well as the discontinued portion of the 70 and 71 lines between Archives and Buzzard Point.[24][23] - Service was extended back to Buzzard Point beginning on August 23, 2020.[6] - Replaced by Route C55 on June 29, 2025.
79	- 79 is a "reincarnation" of the old 73 (Brightwood Express Line) that was discontinued on June 25, 2000, only with the exception that unlike 73, which operated between Georgia & Alaska Aves. NW and L'Enfant Plaza, 79 would operate between the Silver Spring Station and Archives - Began service originally as a rush hour/peak period only route on March 19, 2007[25] - Mid-Day non-rush hour/peak period service began on June 24, 2007 - Saturday service began on March 24, 2013.[26] - Sunday service began on December 29, 2013.[27] - Cash-free route from June 24, 2018, until June 23, 2019. Passengers wishing to use cash would have to use Route 70.[28] - Southbound service was rerouted along 7th Street discontinuing service along 9th Street beginning on August 23, 2020.[6] - Replaced by Route D4X on June 29, 2025.
80	- 80 operated on the North Capitol Street Streetcar Line, alongside 81 between Brookland & West Potomac Park - 80 & 81 later extended to Riggs Road NE, via 12th Street NE and South Dakota Avenue NE during the early 1970s although both routes were eventually truncated to the Fort Totten Metro Station on February 19, 1978, shortly after it opened - 81 operated alongside 80 until sometime around 1996/1997. 81 was then shifted over to operate as part of the College Park Line operating via 83's former routing between Rhode Island Avenue station & Cherry Hill via Greenbelt station, once 83 was rerouted to operate to serve the College Park - U of MD Station instead of the Greenbelt Station. Unlike Route 83, 81 would only operate on Sundays to avoid duplicating C2's already existing Metrobus Service between the University of Maryland and Greenbelt Station, Monday-Saturday, as well as much of 83's already existing Metrobus Service Monday-Saturday between the Rhode Island Avenue Station & Cherry Hill. - Every other weekday trip operates between Fort Totten and McPherson Square only as of March 30, 2014.[29] - All service to Kennedy Center was eliminated on September 5, 2021, being replaced by the 42 and 43. Service now terminates at McPherson Square.[21] - Early morning and late night service was extended to George Washington University Hospital on June 25, 2023.[30]

	▪ 24-hour service was introduced on December 17, 2023.[15] ▪ Replaced by Route D30 on June 29, 2025.
90, 92	▪ 90 replaced all portions of the 94 north of Anacostia station which became the 94's northern terminal after it opened in 1991 ▪ 93 originally operated as part of the **Garfield-Owl Line** alongside the former 91 route until January 13, 2001 when it was discontinued. 93 was shifted over to operate as part of the U Street-Garfield Line and extended from its original Stanton Road terminus, to operate to the newly opened Congress Heights station during late nights only. ▪ 90, 92, and 93 operated all the way up to McLean Gardens from the mid-1990s until June 24, 2007, when all three routes were truncated to only operate up to Duke Ellington Bridge being replaced by Route 96, which was extended from its original terminus at Duke Ellington Bridge to the McLean Gardens on June 24, 2007.[31] ▪ Beginning June 22, 2014, all northbound Route 92 service was truncated from Duke Ellington Bridge to U and 14th Streets, NW terminus and all Route 92 southbound service begins at U & 13th Streets, NW (U Street station, 13th Street NW entrance).[32] ▪ Route 93 was discontinued March 27, 2016.[17] ▪ 24-hour service for the 92 was introduced on December 17, 2023, which was extended back to Duke Ellington Bridge.[15] ▪ Also see U Street Line, New Jersey Avenue Line and Florida Avenue Line ▪ Replaced by Routes C51 (90) and C53 (92) on June 29, 2025.
96	▪ Formerly known as the New Jersey Avenue Line ▪ 96 originally operated as part of the "U-Street - Garfield Line", between DC General Hospital and McLean Gardens alongside Routes 90, 92, 94, & 98 up until December 28, 1991, when only Routes 90 & 92 were retained as part of the line, while 94 was split into its own line known as the, "Stanton Road Line", alongside the 95 route (which was eventually discontinued on January 13, 2001) between Anacostia Station and Stanton Road, while 98 was discontinued, and 96 was split into its own line known as the, "New Jersey Avenue Line", and truncated to only operate up to Duke Ellington Bridge instead of McLean Gardens ▪ 96 replaced the segment of the former routes 40 and 44 routing between Stadium Armory and Capitol Heights station in March, 1995 ▪ 96 was once again extended from Duke Ellington Bridge back to its original terminus at McLean Gardens on June 24, 2007, to replace the segment of 90, 92, & 93's routing between the Duke Ellington Bridge & McLean Gardens[31] ▪ 96 was then later on extended from McLean Gardens to Tenleytown-AU station September 30, 2012.[33] ▪ 97 was suspended since March 16, 2020; later discontinued by September 5, 2021.[6] ▪ Replaced by Routes C51, C57, and D24 on June 29, 2025.
A2	▪ Formerly known as the Anacostia Line (along with A4, A6, A7, A8) until 1991 ▪ Routes A42, A46, & A48 created as brand new Metrobus Routes on December 28, 1991, to provide the same level of service that Routes A2, A4 A6, A7, & A8 formerly did to Archives in Downtown Washington D.C., only with the exception that they would only operate late night service when the P6 Metrobus Service was unavailable. Routes A42, A46 and A48 was discontinued on June 26, 2016, and replaced by new late night/early morning P6 trips between Anacostia Station & Archives, as well as extended service on the A2, A6, and A8 Metrobus Routes.

	- Route A2 skips the United Medical Center Roadway during late nights, passengers wishing to visit hospital must alight/board on Southern Ave. - Route A2 was split into the Anacostia–Washington Highlands Line on June 6, 2021.[20] - Replaced by Routes C13, C15, and C17 on June 29, 2025.
A4	- A4 and A5 operated to Archives station (as part of the Anacostia Line) until Anacostia station opened in 1991 - The route north of Anacostia is now served by route P6 - The A5 covered the A4 route but excluded Fort Drum. It was discontinued on March 24, 2013, replaced by the W5 which runs on South Capitol Street (SB) and DC-295 (NB).[26] - Route W5 was separated from the line on June 6, 2021.[20] - Service to the US Coast Guard Headquarters was discontinued on December 17, 2023.[15] - Replaced by Routes C17 and C27 on June 29, 2025.
A6, A7, A8	- Destination signs on A7 evening rush hour buses reads "Livingston via Wheeler Road", but it does not serve 4501 3rd Street, SE. It serves Southern Avenue & South Capitol Street, SE instead. - Formerly known as the Anacostia Line (along with A2, A4, A5) until 1991 - A7 originally operated between L'Enfant Plaza station and Bolling Air Force Base as the **South Washington Line**[34] until Anacostia opened in 1991. - A42, A46 and A48 replaced the old portions of the A2, A4, A6 and A8 north of Anacostia station to Archives as of December 28, 1991, when Anacostia opened and Routes A2, A4, A6, and A8 Metrobus Routes were truncated to only operate up to the Anacostia Station - Routes A42, A46 and A48 was discontinued on June 26, 2016, and replaced by routes A2, A6 and A8 respectively.[18] - Routes A6, A7 & A8 were split into the Anacostia-Livingston Line on June 6, 2021.[20] - 24-hour service for the A6 and A8 was introduced on December 17, 2023, which was also extended to L'Enfant Plaza station.[15] - Routes A6 and A7 was replaced by Routes C13, C17 while Route A8 was replaced by Route C11 and C15 on June 29, 2025.
B2	- B2 was extended from Mount Rainier to Chillum (Eastern Ave & Rittenhouse Sts. NE), during the 1960s to replace the former DC Transit Route K6 "New Hampshire Avenue - Chillum Road Line" routing between Mount Rainier and Chillum, via 34th Street, Rainier Avenue, Upshur Street, 28th Place, Russell Avenue, Arundel Road, 25th Street, Queens Chapel Road, Carson Circle, La Salle Road, 19th Avenue, and Chillum Road. However; on February 19, 1978, the F2 "Chillum Road Line" Metrobus Route took over this particular segment of B2's routing between Mount Rainier and Chillum, once it began operating between Mount Rainier and the Takoma Station. Once this happened, B2 was then truncated back to its original terminus at Mount Rainier. - B2 kept much of its historical streetcar routing the same, only with the exception that it was rerouted to serve Stadium Armory and Potomac Avenue stations when they opened in 1977 and also extended from its previous terminus at 16 Street & W Street in Anacostia all the way up to the Anacostia station in the adjacent neighborhood of Barry Farms when Anacostia station opened in December, 1991. - B2 covered the portion of the former B4 & B5 routes to Barry Farms after the station opened.

	▪ 24-hour service was introduced on December 17, 2023.[15] ▪ Replaced by Route C41 on June 29, 2025.
D2	▪ D2 operated to Stadium-Armory station (as part of the Glover Park-Trinidad Line) until replaced by the D6 east of Dupont Circle in January 1999. ▪ Replaced by Route D96 on June 29, 2025.
D4	▪ D4 at first operated to Sibley Hospital (as part of the Glover Park-Trinidad Line) until replaced by D1 ▪ It then operated to Union Station (as the Ivy City-Union Station Line) until 2010, when it was extended to Franklin Square. ▪ Beginning June 26, 2016, some extended peak D4 trips end (AM)/begin (PM) at Dupont Circle.[18] ▪ D4 replaced the D3 on June 26, 2016.[18] ▪ Service to Dupont Circle was eliminated on September 5, 2021, which wasded on March 16, 2020.[21] ▪ Replaced by Routes C71 and D36 on June 29, 2025.
D6	▪ D6 originally operated between Glover Park and Washington Hospital Center (as part of the Glover Park-Trinidad Line) until March 1995 when the line was discontinued. D6 was later "reincarnated" to operate as part of the Sibley Hospital-Stadium Armory Line in January 1999 to replace the segment of D2's routing between Stadium-Armory and Dupont Circle that had been discontinued and the segment of D4's routing between Dupont Circle and Sibley Hospital that had been discontinued. ▪ Replaced by Routes D24 and D94 on June 29, 2025.
D8	▪ D8 originally operated between Friendship Heights to Distaff Hall and then rerouted between Sibley Hospital & Washington Hospital Center, via Downtown Washington D.C. until March, 1995 when its routing was truncated to only operate between the Washington Hospital Center & Union Station. ▪ Route D6 replaced the rest of D8's former routing between the Union Station & Sibley Hospital, via Downtown Washington D.C. ▪ Replaced by Routes C71 and D36 on June 29, 2025.
E2	▪ E2 originally operated alongside the E3 & E4, between Ivy City & Friendship Heights station, via Fort Totten station, until June 21, 2015, when its routing was truncated to only operate between Ivy City and Fort Totten station.[35] ▪ The rest of E2's routing between the Fort Totten & Friendship Heights was replaced by Route E4.[35] ▪ Replaced by Route C71 on June 29, 2025.
E4	▪ E3, which operated on weekends only, was eliminated June 21, 2015, replaced by E4.[35] ▪ E4 operates daily as of June 21, 2015.[35] ▪ Replaced by Routes C71, C81 and C83 on June 29, 2025.
G2	▪ Replaced by Route C91 on June 29, 2025.

G8	▪ G8 is a combination of the former G4 & G6 that operated to Lafayette Square (G4) & Avondale (G6) up until March 12, 1995. ▪ G8 had a prior "incarnation" as the Prince George's-Langley Park Line, operating between Prince George's Hospital and Langley Park. However the G8 was discontinued on December 3, 1978, and replaced by Route F8, which was extended from Prince George's Hospital to the Cheverly Station. ▪ Replaced by Routes D32 and D34 on June 29, 2025.
H2, H4	▪ H2 & H4 originally operated all the way between Westmoreland Circle and Fort Lincoln up until September 18, 1999 ▪ Then, on September 18, 1999, H6 replaced H2 & H4's routing between the Brookland-CUA station and Fort Lincoln, while the N8 Metrobus Route replaced the segment of H2 & H4's former routing between the Tenleytown-AU Station and Westmoreland Circle. ▪ As a result, H4 was truncated to operate between the Brookland-CUA & Tenleytown-AU Stations, while H2 was truncated to only operating between the Brookland-CUA & Van Ness-UDC Station ▪ H3 was created as a brand new route on September 18, 1999, to operate alongside the H2 and H4 between the Brookland-CUA and Tenleytown-AU stations, replacing the segment of H2's routing west of the intersection of Porter Street NW & Connecticut Avenue NW that was discontinued, and H2 was truncated to operate up to the Van Ness-UDC station ▪ H2 was later extended to the Tenleytown-AU station, replacing the N8 east of Tenleytown-AU station on December 19, 2010 ▪ H3 was suspended since March 16, 2020; later discontinued by September 5, 2021.[6] ▪ 24-hour service for the H4 was introduced on December 17, 2023.[15] ▪ Replaced by Route C61 on June 29, 2025.
H6	▪ H6 originally operated between the Brookland-CUA station & Kennedy Center as part of the **Brookland-Kennedy Center Line** from February 1978 until March 1995. ▪ H6 was eventually reincarnated on September 18, 1999, to operate as part of the '*Brookland-Fort Lincoln Line*between Brookland-CUA station and Fort Lincoln, in order to replace the segment of Routes H2 and H4 routing east of Brookland-CUA station ▪ Replaced by Route C63 on June 29, 2025.
H8, H9	▪ H8 began serving the Georgia Avenue-Petworth & Columbia Heights stations once both Metro Stations opened in September, 1999 ▪ H9 only operated when Archbishop Carroll High School is open. ▪ Replaced by Route D74 on June 29, 2025.
K2	▪ K2 operated to Walter Reed Army Medical Center until 2005, when it was replaced by K1 north of Takoma station.[36] ▪ Replaced by Route C77 on June 29, 2025.
L2	▪ L1 served Dupont Circle station. ▪ L2 travels skips Dupont Circle via the Connecticut Avenue underpass ▪ The L4 was eliminated on June 17, 2012.[37] ▪ L1 was suspended since March 16, 2020; later discontinued by September 5, 2021.[6]

	▪ L2 late-night service to Bethesda and Friendship Heights stations was eliminated on September 5, 2021, which has been suspended since March 2020.[21] ▪ Replaced by Route D70 on June 29, 2025.
M4	▪ Route M4 was extended to Western Avenue & Oregon Avenue on June 6, 2021, partially replacing the E6. The route was extended to the Knollwood Retirement Home on May 29, 2022, replacing the E6.[38] ▪ Replaced by Routes C81, C83 and C85 on June 29, 2025.
M6	▪ Formerly known as the W6 until the early/mid-1990s ▪ Replaced by Routes C23 and C37 on June 29, 2025.
N2, N4, N6	▪ N3 was part of the Massachusetts Av-Federal Triangle Line (along with the former N1) until 1996, when N1 was eliminated & N3 merged with the N2, N4 & N6. ▪ N4 used to terminate at Westmoreland Circle until the late 1990s. ▪ Route N3 was discontinued on June 26, 2016.[18] ▪ Replaced by Routes D90 (N2) and D96 (N4, N6) on June 29, 2025.
P6	▪ P4, P5 & P6 were created to replace the A routes in 1991 when Anacostia station opened, with P5 additionally replacing the B6 between Metro Center & Rhode Island Avenue stations. P4 & P5 later merged with the P6 around March, 1995, giving it the current route. ▪ Routes P1 and P2 were discontinued on June 17, 2012.[37] ▪ Late night and early morning trips between Anacostia and Archives stations was added on June 26, 2016, to replace routes A42, A46 and A48 which were discontinued on the same date.[18] ▪ Late night service was shorten to L'Enfant Plaza station on May 29, 2022.[14] ▪ Late night service was discontinued on December 17, 2023, being replaced by Routes A6 and A8.[15] ▪ Replaced by Routes C11 and D34 on June 29, 2025.
S2	▪ Trips along 14th Street was discontinued on June 25, 2017.[39] ▪ All route S4 service was renamed into route S2 and S9 trips on August 23, 2020.[6] ▪ Late night service was extended to L'Enfant Plaza station on May 29, 2022.[14] ▪ 24-hour service was introduced on December 17, 2023.[15] ▪ Replaced by Route D60 on June 29, 2025.
S9	▪ S9 was introduced March 30, 2009, replacing the former S3 & S5 lines that were discontinued in the late 1990s.[40] ▪ Weekday midday and Saturday service began on June 25, 2017.[39] ▪ Sunday service was added on August 23, 2020, and was rerouted to remain on 16th Street replacing all route S4 service.[6] ▪ Replaced by Route D6X on June 29, 2025.
U4	▪ Formerly known as the M16 (Metro "Mini-Bus")

	Originally operated between Sheriff Road to Lafayette Square Replaced by Route C33 on June 29, 2025.
U5, U6	Runs on a portion of the old M16 (Metro "Mini-Bus") U6 originally operated between Capitol View to Lafayette Square and 60th & East Capital to Lafayette Square U5, U6 segment between Minnesota Ave Station & Mayfair was replaced by the U7 on June 24, 2018.[22] Replaced by Route C37 on June 29, 2025.
U7	Introduced on June 21, 2015.[35] U7 replaced the V7, V8 service between Deanwood and Minnesota Ave stations on June 21, 2015.[35] U7 serves Mayfair & Parkside on June 24, 2018, replacing the former U5 & U6 routing.[22] Replaced by Route C35 on June 29, 2025.
V2, V4	V2 replaced the U2 between Minnesota Ave & Anacostia stations on June 21, 2015.[35] V4 replaced the V7 & V8 Between Minnesota Ave & Navy Yard stations on June 21, 2015.[35] V2, V4 replaced the U8 between Minnesota Ave & Capitol Heights stations on June 21, 2015.[35] New Sunday service was added to the V2 on June 6, 2021, but only operates after 10:30 PM.[20] Full Sunday service would later be introduced on September 5, 2021.[21] 24-hour service for the V2 was introduced on December 17, 2023.[15] Replaced by Route C31 on June 29, 2025.
V7, V8	U8 was renamed V8 on June 24, 2018.[22] U8 was created to replace the former X2, X4 & X6 routes east of Minnesota Avenue station in March, 1995 (X2 to Capitol Heights station, X4 & X6 to Benning Heights) on the portion of the former routing between the Minnesota Avenue & Capitol Heights Metro Stations. U8 was shortened to operate between Benning Heights and Minnesota Ave station and was renamed "Benning Heights Line" on June 21, 2015.[35] Service between Capitol Heights and Minnesota Ave stations is now provided by routes V2 and V4 along the route previously served by route U8. Routes V7 and V8 were originally named the Benning Heights–M Street Line Replaced by Route C21 and C23 on June 29, 2025.
W1	W1 replaced routes M8 & M9 on March 30, 2014.[29] Replaced by Routes C17 and C27 on June 29, 2025.
W2, W3	Portions of the W2 & W3 operate on the old M18 & M20 "Mini-Bus" routes Replaced by Route C17 and C29 on June 29, 2025.

W4	- W4's original routing to Bolling Air Force Base was discontinued and the W4 was extended to Anacostia station on June 29, 2003, due to heightened security at the Bolling Air Force Base Gates. - W4 has not operated between Capital Plaza and Deanwood Station since March 24, 2013, when a portion of that route was discontinued. As a result, the W4 was truncated and now operates between Deanwood Station and Anacostia Station.[26] - 24-hour service was introduced on December 17, 2023.[15] - Replaced by Route C21, C23, and D24 on June 29, 2025.
W5	- The A5 covered the A4 route but excluded Fort Drum. It was discontinued on March 24, 2013, replaced by the W5 which runs on South Capitol Street (SB) and DC-295 (NB).[26] - Route W5 was split from the A4 and renamed into the Anacostia–Blue Plains Line on June 6, 2021.[20] - Service to the US Coast Guard Headquarters was discontinued on December 17, 2023.[15] - Discontinued on June 29, 2025.
W6, W8	- Portions of the W6 & W8 operate on the old M18 & M20 (The "Metro-Mini" buses) routes - Replaced by Routes C25 and C26 on June 29, 2025.
X2	- X2 originally operated between Seat Pleasant and Lafayette Square - X2 was extended from Seat Pleasant to Capitol Heights Station on January 4, - X2 operated to Capitol Heights station until the March, 1995 when the route east of Minnesota Avenue station (along with the former X4 and X6 route south of the station) were replaced by the U8. - Early morning and late night service was extended to George Washington University Hospital on June 25, 2023.[30] - 24-hour service for the X2 was introduced on December 17, 2023.[15] - Replaced by Route D20 on June 29, 2025.
X8	- Originally Operated between Carver Terrace & Lafayette Square, but was later truncated around February, 1978 to only operate between Carver Terrace and Union Station - Replaced by Route C43 on June 29, 2025.
X9	- Formerly known as the, "East Capitol Street Express" Line, which Routes X2 & X4 used to operate as part of. This route was discontinued in the late 1980s and then "reincarnated" in December 2010. - As of the late 1980s, X2 has only terminated at the Minnesota Avenue Metro Station, while the X4 was discontinued. - Midday service was added on June 24, 2018, which is shortened to operate between Gallery Place and Minnesota Avenue station only. - Replaced by Route D2X on June 29, 2025.

Routes eliminated before 2025 Bus Redesign

These routes were served by Metrobus at one point but have since been discontinued due to either low ridership, duplication of another route, simplification to other routes, combined into another route, low funding, or transferred to another bus company as it would be cheaper to maintain cost and for another carrier to operate the line. However some routes would be reincarnated into new routes for Metrobus. Examples of reincarnations were the 34, V7, and V8.

Route	Terminals			Streets traveled	History
30N, 30S[41] Friendship Heights–Southeast Line	Friendship Heights station	↔	- **30N** Naylor Road station - **30S** Southern Avenue station	- Wisconsin Avenue NW - Pennsylvania Avenue NW/SE - Branch Avenue SE (30N) - Alabama Avenue SE (30S)	- Originally Routes 32 (30S) and 36 (30N) - Discontinued on September 5, 2021; replaced by 31, 32, 33, and 36.[21]
30, 34, 35 Pennsylvania Avenue Line	Friendship Heights station	↔	- **30**: Potomac Avenue station - **34, 35**: Naylor Road station	- Wisconsin Avenue - Pennsylvania Avenue	- Discontinued June 29, 2008; replaced by 31, 32, 36, and M5.[12] - The 34 was reincarnated as the Naylor Road Line as a replacement to the M5 on December 28, 2008.[16]
33	Friendship Heights station	↔	Southwest Mall		
34 Pennsylvania Avenue Line	Archives station (10th St & Pennsylvania Avenue NW)	↔	Naylor Road station	- Pennsylvania Avenue SE/NW - Naylor Road SE	- Suspended as of March 16, 2020; later discontinued by September 5, 2021.[6]
37 Tenleytown–Federal Triangle Line	Tenleytown–AU station	↔	Archives station	- Wisconsin Avenue - Pennsylvania Avenue	- Discontinued around the 1990s. - Originally operated to Washington Union Station - 37 was reincarnated in the Wisconsin Avenue Limited Line on June 29, 2008.[12]
37 Wisconsin Avenue Limited Line	Friendship Heights station	↔	- Archives station (AM End) - Federal Triangle (10th St & Pennsylvania Ave NW) (PM Start)	- Wisconsin Avenue NW - Massachusetts Avenue NW - Pennsylvania Avenue NW	- A prior "incarnation" of the 37 was once known as the Wisconsin Avenue Express Line, running from Tenleytown-AU station to Archives until the early 1990s when it was discontinued.

					▪ 37 was then later "reincarnated" on June 29, 2008, to operate as a limited stop Route on the former segment of 34 and former Metrobus Route 35's original routing between the Archives-Navy Memorial & Friendship Heights station which was discontinued.[12] ▪ Suspended as of March 16, 2020; later discontinued by September 5, 2021.[6]
38	Rosslyn station	↔	Washington Union Station		
39 Friendship Heights–Van Ness–UDC Line[34]	Friendship Heights station	↔	Van Ness–UDC station		
39[42] Pennsylvania Avenue Limited Line	Naylor Road station	↔	Potomac Park (Virginia Avenue & E Street NW)	▪ Pennsylvania Avenue SE/NW	▪ 39 was introduced on June 29, 2008, to provide weekday peak hour only, limited stop service between the Naylor Road & Foggy Bottom stations, but was eventually extended to operate to Potomac Park.[12] ▪ Suspended as of March 16, 2020; later discontinued by September 5, 2021.[6]
40, 44 Mount Pleasant Line[43]	Mount Pleasant	↔	▪ **40**: Capitol Heights station ▪ **44**: Stadium–Armory station		▪ Discontinued in March 1995 and replaced by routes D1, D3, and D6.
45 Mount Pleasant Line	Mount Pleasant	↔	Bureau of Engraving	▪ Columbia Road NW ▪ Connecticut Avenue NW	

46 Mount Pleasant Line	Mount Pleasant	↔	Kennedy Center	Columbia Road NW Connecticut Avenue NW	
50 14th Street Line[43]	Bureau of Engraving Building	↔	Takoma station	14th Street	
53 14th Street Line	Takoma station	↔	McPherson Square station (Franklin Square Entrance)	14th Street	Discontinued on December 17, 2017, and replaced by the Route 54.[19]
56	Summit Hills Apartments	↔	Bureau of Engraving Building		
58	Takoma station	↔	Bureau of Engraving Building		
61		↔			
65 Petworth-11th Street Line	Buzzard Point (Half & O Sts. SW)	↔	Fort Totten station	11th Street West	
66, 68 Petworth-11th Street Line	Georgia Avenue–Petworth station	↔	Federal Triangle station	11th Street West (66) Sherman Avenue 13th Street West (68)	Extended to Fort Totten and Takoma stations and renamed routes 63 and 64 on December 28, 2008.[16]
67		↔			
71 Georgia Avenue–7th Street Line	Silver Spring station	↔	Buzzard Point	Georgia Avenue 7th Street	Discontinued September 25, 2011. Replaced by Route 74, which also took over the southern portion of Route 70.[24][23]
72	Takoma station	↔	Southwest Mall		
73 Brightwood-Petworth Line	Silver Spring station	↔	L'Enfant Plaza station	Georgia Avenue 7th Street NW 9th Street NW	Discontinued on June 25, 2000.[44] Reincarnated as the 79 in 2006.[25]
74	Soldiers Home	↔	Fort Lesley J. McNair		Reincarnated into the "Convention Center-Southwest

					Waterfront Line" in 2011
76	Rock Creek Cemetery	↔			
77 Georgia Avenue Express Line	Silver Spring station	↔	Waterside Mall		
91 Garfield–Owl Line	McLean Gardens	↔	Alabama Avenue & Stanton Road	▪ Florida Avenue ▪ North Capitol Street ▪ Good Hope Road ▪ Alabama Avenue	▪ Via Union Station and the US Capitol ▪ Discontinued on January 13, 2001. Replaced by routes 90, 92, and 93.[45]
93 U Street–Garfield Line	Duke Ellington Bridge	↔	Congress Heights station	▪ Stanton Road ▪ Florida Avenue ▪ 8th Street	▪ Discontinued on March 27, 2016.[17]
94 Stanton Road Line	Stanton Road (19th & Savannah Streets SE)	↔	Anacostia station	▪ Stanton Road SE	▪ Discontinued on June 24, 2018, and replaced by DC Circulator Congress Heights – Union Station route.[22]
95 Stanton Road Line	Stanton Road (19th & Savannah Streets SE)	↔	Anacostia station	▪ Stanton Road SE ▪ Morris Road	▪ Discontinued on January 13, 2001 and replaced by route 94.[45]
97 East Capitol Street–Cardozo Line	Capitol Heights station	↔	Union Station	▪ East Capitol Street	▪ Suspended as of March 16, 2020; later discontinued by September 5, 2021.[6]
98 D.C. Superior Court Annex Shuttle	Superior Court	↔			▪ Operated as a loop
98 U Street–Garfield Line		↔			▪ Discontinued on March 22, 1981 replaced by Route 96.[46]
98 Adams Morgan-U Street Link	Woodley Park station	↔	U Street station	▪ Calvert Street ▪ U Street North	▪ Discontinued March 29, 2009. Replaced by DC Circulator Woodley Park/Adams Morgan-McPherson

					Square Metro route.[47]
99 Columbia Heights–Woodley Park Line	Columbia Heights station	↔	Woodley Park station	Calvert Street Columbia Road	Discontinued on September 2, 2001, and replaced by Routes H5 and H7[48]
A1 Anacostia–Congress Heights Line	Potomac Park	↔	Livingston (4501 3rd Street SE)		
A3 Anacostia–Congress Heights Line	Anacostia station	↔	Shipley Terrace	Martin Luther King Avenue SE Mississippi Avenue SE (A2) Atlantic Street SE Southern Avenue	Discontinued on January 13, 2001 and replaced by route A2.[45]
A5 Anacostia-Fort Drum Line	D.C. Village (North Parking Lot)	↔	Anacostia station	Martin Luther King Jr Ave	Discontinued on March 24, 2013, replaced by W5.[26]
A9[49] Martin Luther King Jr Ave Limited Line	Livingston (4501 3rd Street SE)	↔	McPherson Square station (Franklin Square Entrance)	Martin Luther King Jr Ave SE	A9 is now a MetroExtra Bus service as of March 24, 2013.[26] Suspended as of March 16, 2020; later discontinued by September 5, 2021.[6]
A34 Anacostia High School/Kramer Junior High School Line[50]		↔			
A42, A46, A48 Anacostia-Congress Heights Line	**A42** Southern Avenue station **A46, A48** 4501 3rd Street SE	↔	Archives station (10th Street & Pennsylvania Avenue NW)	Martin Luther King Avenue SE Mississippi Avenue SE, Atlantic Street SE (A42) Wheeler Road SE (A46) South Capitol Street (A48)	Discontinued on June 26, 2016, replaced by A2, A6, A8 & P6.[18]

B4, B5 Barry Farm Line	**B4** Fort Stanton **B5** Barry Farm	↔	Mount Rainier Terminal		
B6	Metro Center	↔	Rhode Island Avenue		Replaced by the P5 Route on December 28, 1991 (which was discontinued in 1995) and replaced by the P6 Route
B7, B8	Carter Barron Amphitheatre	↔	**B7** Southwest Mall **B8** Federal Triangle		
B9	Carter Barron Amphitheatre	↔	Federal Triangle		
B8, B9[51] Fort Lincoln Shuttle Line	**B8** Fort Lincoln (Petersburg Apartment Complex) **B9** Colmar Manor (Newark Rd & 40th Pl)	↔	Rhode Island Avenue station	Bladensburg Road (B9) Franklin Street NE Rhode Island Avenue NE	B8 originally operated between the Rhode Island Avenue station & Fort Lincoln, while B9 originally operated between only Fort Lincoln & Colmar Manor B9 was later extended from Fort Lincoln, to operate up to the Rhode Island Avenue Station via B8's routing, in 1999 The B9 was extended to Wesley House Senior Citizen Residence on June 28, 2009.[52] Suspended as of March 16, 2020; later discontinued by September 5, 2021.[6]
B41 Backus Middle School Line	Backus Middle School	↔	Brentwood Village (Saratoga Avenue & Brentwood Road)	South Dakota Avenue	Discontinued on September 2, 2001[48]
B51 Brookland and Bunker Hill (Elementary) School Line		↔			Discontinued on August 21, 2016.

B52, B53 Brookland and Bunker Hill (Elementary) School Line	▪ Michigan Park (12th Street & South Dakota Avenue NE) (AM) ▪ Michigan Park (Buchanan Street & 12th Street NE) PM)	↔	▪ **B52** Brookland Elementary School ▪ **B53** Bunker Hill Elementary School	▪ 12th Street		
C40 Capitol Hill Cluster Line	Peabody Elementary School (E Street & 12th Street SE)	↔	Watkins Elementary School	▪ Pennsylvania Avenue SE	▪ Discontinued on August 21, 2016.	
D1[53] Glover Park–Franklin Square Line	Glover Park (41st St & Davis Pl NW)	↔	McPherson Square station (Franklin Square Entrance)	▪ Q Street NW ▪ K Street NW ▪ 13th Street NW	▪ D1 was created as a brand new route in 1999 to replace the portion of D4's former routing between Union Station & Glover Park that had been discontinued when D4 was truncated to only operate between Ivy City and Union Station ▪ D1 operated all the way between Ivy City & Glover Park until 2010 when its route was truncated to only operate between Federal Triangle & Glover Park. ▪ D1 was shortened even further from Federal Triangle to only Franklin Square on June 26, 2016.[18] ▪ Suspended as of March 16, 2020; later discontinued by September 5, 2021.[6]	
D1, D3, D9 Glover Park–Trinidad Line[54]		↔				

D3 Ivy City-Dupont Circle	Ivy City (16th Street & New York Avenue NE)	↔	Georgetown (35th St. & Reservoir Rd. NW)	- K Street NW/NE	- Discontinued on June 26, 2016.[18]
D5, D6 Loughboro–Chevy Chase Line[54]		↔			
D5 MacArthur Boulevard–Georgetown Line	Little Flower Church Sangamore Road (Bethesda, MD)	↔	Farragut Square	- Sangamore Road - MacArthur Boulevard NW - M Street NW - Pennsylvania Avenue NW	- Suspended as of March 16, 2020; later discontinued by September 5, 2021.[6]
D9 MacArthur Boulevard-Federal Triangle Line	Sangamore, Maryland	↔	Farragut Square		
E3 Military Road–Crosstown Line	Friendship Heights station	↔	Ivy City (New York Ave & Fenwick St NE)	- Military Road NW - Kennedy Street NW - Missouri Avenue NW - Riggs Road NE - South Dakota Avenue NE - 18th Street NE	- Discontinued on June 21, 2015, replaced by E2 and E4.[35]
E5[55]	Ivy City	↔	Alta Vista, Bethesda MD	- Military Road	
E6	Lafayette Square	↔	Lewisdale, Maryland		
E6 Chevy Chase Line	Knollwood (Knollwood Retirement Home)	↔	Friendship Heights station	- Western Avenue - McKinley Street NW	- Suspended as of March 16, 2020; later discontinued by September 5, 2021, and replaced by Route M4 on June 6, 2021.[6]
E7, E8 Chevy Chase Line	- Knollwood (Knollwood Retirement Home) (E8) - Pinehurst (E7)	↔	- Friendship Heights station (E8) - Tenleytown–AU station (E7)		

E8[55]		↔			
E32 Eastern High School Line	Eastern High School	↔	Benning Road station	- Capitol Street	
G4, G6	Lafayette Square	↔			Discontinued in March, 1995 and replaced by the G8 Route
G9 Rhode Island Avenue Limited Line	McPherson Square station (Franklin Square entrance)	↔	Mount Rainier Terminal (Rhode Island Ave & 34th Street)	- Rhode Island Avenue NW/NE	- G9 was introduced on March 20, 2017.[56] - G9 had a prior incarnation as the Queens Chapel Road Line along with the former G7 until February 6, 1978, when both routes were discontinued and replaced by the R2, R4, R6, and R7 - G9 temporarily had daily service on July 21, 2018, to September 3, 2018, due to Rhode Island Avenue & Brookland-CUA being shut down.[57] - Suspended as of March 16, 2020; later discontinued by September 5, 2021.[6]
H1 Brookland–Potomac Park Line	Brookland–CUA station	↔	West Potomac Park (17th & C Streets NW)	- Michigan Avenue NW/NE - Columbia Road NW - Irving Street NW (to Brookland) - 23rd Street NW	- H1 was created as a brand new route on September 18, 1999, to operate as a "reincarnation" of the former H6 "Brookland - Kennedy Center" Line that was discontinued around March 1995 - Suspended as of March 16, 2020; later discontinued by September 5, 2021.[6]
H3 Crosstown Line	Tenleytown–AU station	↔	Brookland–CUA station	- Wisconsin Avenue	- Suspended as of March 16, 2020; later discontinued

				Porter Street NW Columbia Road NW (to Tenleytown) Irving Street NW (to Brookland) Michigan Avenue NW/NE	by September 5, 2021.[6]
H5, H7 Mount Pleasant-Adams Morgan Line	Columbia Heights station	↔	Woodley Park station	Calvert Street Porter Street Connecticut Avenue Columbia Road Mount Pleasant Street	Operated as loops (H5 clockwise, H7 counter clockwise) Discontinued on September 24, 2006.[58]
H31 Harris Elementary School Line	Harris Elementary School (53rd Street & D Street SE)	↔	Benning Heights (Benning Road & Hanna Place (AM) Benning Heights (H Street & Southern Avenue SE) (PM)		Discontinued on September 2, 2001[48]
J43 Janney Elementary School Line	Friendship Heights (Military Road & 43rd Street NW)	↔	Janney Elementary School	47th Street NW Fessenden Street	Discontinued on September 2, 2001[48]
K1 Takoma-Walter Reed Line	Walter Reed Army Medical Center	↔	Takoma station	Butternut Street NW, Blair Road NW Georgia Avenue NW	Discontinued September 25, 2011, due to the BRAC plan for relocation of Walter Reed Army Medical Center facilities to Maryland and Virginia.[24][23]
K4[59]	Metro Center station	↔	Fort Totten station	Butternut Street NW, Blair Road NW Georgia Avenue NW	Route originally operated to Chillum, Maryland

K8	Takoma station	↔	Fort Totten station		
L1 Connecticut Avenue Line	Chevy Chase Circle	↔	West Potomac Park (17th & C Streets NW)	- Connecticut Avenue NW - 23rd Street NW	- Suspended as of March 16, 2020; later discontinued by September 5, 2021.[6]
L3, L5, L9[43] Connecticut Avenue Line	Potomac Park	↔			
L4 Connecticut Avenue Line	Dupont Circle	↔	Chevy Chase Circle	- Connecticut Avenue - 23rd Street	- Discontinued on June 17, 2012.[37]
L6	Wheaton station	↔	Federal Triangle		
L30, L31, L32, L33, L34 Oyster/Lewis Elementary School Line		↔			- Discontinued on September 2, 2001.[48]
M1[60] Suitland Road Line		↔			
M1, M2 Capitol Hill-Fourth Street Line[54]	Washington Union Station	↔	- **M1** Harry S Truman Building - **M2** Buzzard Point		
M2 Fairfax Village-Naylor Road Line	Fairfax Village (38th St & Alabama Av SE)	↔	Naylor Road station	- Southern Avenue	- Introduced on January 13, 2001.[45] - Discontinued on March 30, 2014.[29]
M3[55]		↔			
M5 Naylor Road Line	Naylor Road station	↔	Eastern Market station	- Naylor Road	- Renamed Route 34 on December 28, 2008.[16]
M8 Downtowner Line[54]		↔			
M8, M9 Congress Heights Shuttle	Washington Highlands	↔	Congress Heights station	- Alabama Avenue SE - Wheeler Road SE	- Introduced on January 13, 2001.[45] - Discontinued on March 30, 2014,

					replaced by W1.[29]
M12 Kennedy Center–Georgetown Line	Kennedy Center	↔	Georgetown	Wisconsin Avenue NW	Discontinued on January 22, 1984.[34]
M14	L'Enfant Plaza station	↔	Half and O streets SE		Discontinued on January 22, 1984.[34]
M16 Mayfair–River Terrace Loop[34]	Minnesota Avenue station	↔	Mayfair		Replaced by route U5 and U6
M18, M20 Garfield Shuttle Line	Southeast Washington	↔	Naylor and Good Hope Road		Also known as Metro "Mini-Bus".
M20, M22 Southeast Community Hospital Shuttle	Naylor Road & Good Hope Road	↔	Greater Southeast Community Hospital	Naylor Road Southern Avenue	Discontinued on January 13, 2001 and replaced by routes W2 and W3.[45]
M31 McKinley High School Line	Rhode Island Avenue–Brentwood station	↔			Discontinued on June 25, 2017, and replaced by modified P6 trips.[39]
N1 Massachusetts Ave Line	Friendship Heights station	↔	Foggy Bottom–GWU station	Massachusetts Avenue	Discontinued in 1996.
N3 Massachusetts Avenue Line	Friendship Heights station	↔	Federal Triangle station	Massachusetts Avenue	Discontinued on June 26, 2016, and replaced by route N4.[18]
N5, N9 Montgomery Suburban Express Line	Montgomery Mall	↔		12th Street Constitution Avenue	Consolidated into route N7 on December 29, 1991[61]
N7 Montgomery Mall-Federal Triangle Express Line	Federal Triangle station	↔	Montgomery Mall	Massachusetts Avenue New Hampshire Avenue	Discontinued on December 27, 2003.[62]
N8 Friendship Heights-Glen Echo Line	Friendship Heights station	↔	Glen Echo Park		Discontinued in the 1990s, replaced by Ride On Route 29

					▪ Reincarnated into the Van Ness-Wesley Heights Line in the late 1990s to early 2000s.
N8 Tenleytown–Glover Park Line	Glover Park (41st St & Davis Pl NW)	↔	Van Ness–UDC station	▪ Massachusetts Avenue NW ▪ Yuma Street NW	▪ Discontinued September 25, 2011.[24][23] ▪ Formerly known as the Van Ness-Wesley Heights Line which ran into Glover Park.
N11[63]		↔			
N22 Navy Yard Shuttle Line	Navy Yard–Ballpark station	↔	Washington Union Station	▪ Pennsylvania Avenue	▪ Discontinued March 29, 2009. Replaced by DC Circulator Union Station - Navy Yard Metro route.[47]
P1 Petworth-Potomac Park Line	Petworth	↔	West Potomac Park		▪ Renamed route 61 in 1991
P2, P7 Petworth Line	Petworth	↔	▪ **P2**: Takoma station ▪ **P7**: Federal Triangle		▪ Renamed route 62 and 67 in 1991
P1, P2 Anacostia–Eckington Line	Anacostia station	↔	▪ **P1**: Potomac Park/State Dept ▪ **P2**: Archives station	▪ **P1**: Constitution Avenue ▪ **P2**: Pennsylvania Avenue	▪ Discontinued on June 17, 2012, replaced by P6.[37]
P4 Anacostia–Eckington Line	Federal Triangle	↔	Decatur & Illinois		
P4, P5 11th Street Line	Anacostia station	↔			▪ Merged into the P6 around the late 1990s
P5, P7 Takoma–Petworth Line	Takoma station	↔			▪ Now Route 64
P61[64]		↔			

S1[65] 16th Street–Potomac Park Line	16th Street & Colorado Avenue NW	↔	West Potomac Park (Virginia Ave & E St NW)	▪ 16th Street NW ▪ 18th Street NW (to 16th & Colorado) ▪ 19th Street NW (to Potomac Park)	▪ Suspended as of March 18, 2020; later discontinued by September 5, 2021.[6]
S3, S5[43] 16th Street Line	Silver Spring station	↔	Federal Triangle (10th St & Constitution Ave NW)	▪ 16th Street	▪ Discontinued in the mid-1990s ▪ Later reincarnated as Route S9
S4 16th Street Line	Silver Spring Station (Paul S. Sarbanes Transit Center)	↔	Federal Triangle (10th St & Constitution Ave NW)	▪ Colesville Road ▪ 16th Street NW	▪ Discontinued on August 23, 2020, and replaced by routes S2 and S9.[6]
S6	Summit Hills Apartments	↔	Federal Triangle		
S7	Wheaton Plaza	↔	Federal Triangle		
S8	Takoma station	↔	Silver Spring station		▪ Originally operated to Fort Totten station
S51 St. Benedict the Moor School Line	St. Benedict the Moor School	↔	Capitol Heights station	▪ Benning Road ▪ East Capitol Street	▪ Discontinued on September 2, 2001[48]
S71 St. Thomas More School Line[50]		↔			
T31 Taft Junior High School Line[50]		↔			
U2 Minnesota Avenue–Anacostia Line	Minnesota Avenue station	↔	Anacostia station	▪ Minnesota Avenue NE/SE	▪ Originally operated between Kenilworth to Lafayette Square ▪ Discontinued on June 21, 2015, replaced by V2 & V4.[35]
U8 Benning Heights Line	Minnesota Avenue station	↔	Benning Heights (H & 46th Streets SE)	▪ Benning Road NE/SE	▪ Renamed V8 on June 24, 2018.[22]

V1 Benning Heights–M Street Line	- Benning Heights (H Street & Benning Road SE) (PM end) - Hanna Place & Benning Road SE (AM start)	↔	Bureau of Engraving	- Minnesota Avenue SE - M Street SE/SW - 7th Street SW	- V1 replaced the V7 between Bureau of Engraving & Navy Yard Station on June 21, 2015, which was introduced on the same day.[35] - V9 was renamed the V1 on June 21, 2015.[35] - Suspended as of March 16, 2020; later discontinued by September 5, 2021.[6]
V1, V3 Douglass Bridge Line	- **V1** Naylor Gardens - **V3** United Medical Center	↔	L'Enfant Plaza station		
V4, V6 South Washington Line	Minnesota Avenue station	↔	Bureau of Engraving		
V5 Fairfax Village-L'Enfant Plaza Line	Fairfax Village (Alabama Ave & 38th St SE)	↔	L'Enfant Plaza station (D & 7th Streets SW)	- Alabama Avenue SE - Good Hope Road SE - SW/SE Freeway	- Discontinued on June 24, 2018.[22]
V6 Minnesota Ave-M St Line	Deanwood station	↔	Half & O Streets SW	- Minnesota Avenue NE/SE - M Street SE/SW	- Discontinued in 1996 and replaced by routes 70, V7, V8, and V9.
V7, V9 11th Street Bridge Line	L'Enfant Plaza station	↔	- **V7**: Southern Avenue & South Capitol Street, SE - **V9**: Stanton Road		
V7, V8, V9 Minnesota Ave-M St Line	- **V7, V8**: Deanwood station - **V9**: Benning Heights (H St & 45th Pl SE)	↔	- **V7**: Bureau of Engraving - **V8**: Archives station - **V9**: Navy Yard–Ballpark	- Minnesota Avenue NE/SE - M Street SE/SW - 7th Street SW/NW	- Discontinued on June 21, 2015, and replaced by V1, V2, and V4.[35] - V7 & V8 were reincarnated as the Benning Heights—Alabama Avenue

					Line on June 24, 2018.[22]
W1 Fort Stanton–Washington Overlook Line	Naylor Gardens: Gainesville & Alabama (AM) Hartford & Alabama (PM)	↔	Washington Overlook	- Morris Road - Martin Luther King Jr Avenue	- Discontinued on January 13, 2001 and replaced by route W2.[45]
W3 Defense Intelligence Agency Shuttle Line	L'Enfant Plaza station	↔	Defense Intelligence Agency Headquarters		
W9 Defense Facilities Shuttle Line	Anacostia station	↔	Defense Intelligence Agency Headquarters	- South Capitol Street SE	- Discontinued on September 24, 2006.[58]
W9 South Capital Street Limited Line	L'Enfant Plaza Station	↔	Douglas A. Munro Coast Guard Headquarters Building (Full time) Livingston (4501 3rd Street SE) (AM Peak only)	- South Capitol Street SW/SE - 7th St SW - M St SW	- Discontinued on June 24, 2018, replaced by the A4, A8 & W5.[22]
W46 Wilson High School Line	14th Street & Colorado Ave NW	↔	Wilson High School	- 14th Street - Military Road - Nebraska Avenue	
W54 Woodson High School[50]	Woodson High School	↔	Benning Heights (Alabama Avenue & F Street SE)	- Benning Road	
X1, X3 Benning Road Line	Minnesota Avenue station	↔	- **X1** Foggy Bottom – GWU station - **X3** Duke Ellington Bridge	- Benning Road NE - H Street NE (X1) - Florida Avenue NE/NW (X3) - Constitution Avenue NW (X1) - U Street NW (X3)	- X3 was discontinued for several years before it was brought back to service on June 25, 2000 - X3 was extended from McLean Gardens to Tenleytown-AU station on September 30, 2012[33] but was truncated to Duke Ellington Bridge on June 26, 2016.[18] - Suspended as of March 16, 2020; later discontinued

					by September 5, 2021.[6] - Route X3's school trip remains active.	
X4[66]	Capitol Heights station	↔	Lafayette Square	- Minnesota Avenue - Benning Road - H Street NE - Union Station - H Street NW - New York Avenue - Pennsylvania Avenue - Jackson Place	- Discontinued on March 12, 1995	
X5[66]	Seat Pleasant via Jackson Place	↔	Lafayette Square	- Benning Road - East Capitol Street - Southern Avenue - Eastern Avenue	- Discontinued on November 22, 1980, once the Addison Road, Capitol Heights, and Benning Road stations opened.	
X6 National Arboretum Line	National Arboretum	↔	Washington Union Station	- Bladensburg Road - Maryland Avenue	- Discontinued on June 24, 2007.[31]	
X7[43] Benning Road Line	Capitol Heights station	↔				
X9[43] East Capitol Street Express Line	Capitol Heights station	↔	Federal Triangle		- Discontinued around the late 1980s. - X9 was reincarnated in 2010 as the **Benning Road-H Street Limited Line**[67]	

See also

- List of Metrobus routes (Washington, D.C.)
- List of Metrobus routes in Maryland
- List of Metrobus routes in Virginia

References

1. Rowlands, DW; Alpert, David (September 20, 2018). "8W? 30N? U7? How Metrobus numbers came to be" (https://ggwash.org/view/69086/how-metrobus-numbers-came-to-be). *Greater Greater Washington*. Retrieved January 27, 2019.
2. Malouff, Dan. "Here's what that bus route number means" (https://ggwash.org/view/72057/heres-what-that-bus-number-means). Retrieved November 22, 2019.
3. Tindall, Dr. William (1918). "Beginning of Street Railways in the National Capital" (https://books.google.com/books?id=ZUHrL7tQVS8C&pg=PA24). *Records of the Columbia Historical Society, Washington, D.C.* **21**. Washington, D.C.: Columbia Historical Society: 24–118. Retrieved April 28, 2020. At Google Books.
4. "History" (https://www.wmata.com/about/history.cfm). Retrieved April 28, 2020.
5. "Metrobus COVID-19 Saturday-Sunday Service - 27 routes only I WMATA" (https://www.wmata.com/service/status/details/covid-metrobus-weekend-reduced-service.cfm). *www.wmata.com*. Retrieved August 4, 2020.
6. "August 2020 Metrobus Service Changes, August 23 I WMATA" (https://www.wmata.com/service/status/details/proposed-august-2020-metrobus-service-changes.cfm). *www.wmata.com*. Retrieved July 28, 2020.
7. "Metro announces launch of 24/7 Bus Service Across DC" (https://www.wmata.com/about/news/Metro-announces-launch-of-24-7-Bus-Service-Across-DC.cfm). *WMATA*. December 3, 2023. Retrieved October 16, 2025.
8. "Metro launches Better Bus Network Redesign on June 29, transforming bus service across the DMV" (https://www.wmata.com/about/news/Metro-launches-Better-Bus-Network-Redesign-on-June-29.cfm). *WMATA*. Retrieved July 22, 2025.
9. "Metro Board of Directors approves Better Bus Network Redesign, new bus routes to start next summer" (https://www.wmata.com/about/news/Metro-Board-of-Directors-approves-Better-Bus-Network-Redesign-new-bus-routes-to-start-next-summer.cfm). *WMATA*. Retrieved December 12, 2024.
10. "Metrobus Changes and New Service Begins Sunday, December 15, 2024" (https://www.wmata.com/service/status/details/metrobus_changes_december_15.cfm). *WMATA*. Retrieved December 15, 2024.
11. "Metro adds new Alexandria-Metro Center link, updates service on 50 Metrobus routes, Dec 14 2025" (https://www.wmata.com/service/status/details/metrobus_adds_new_alexandria_metro_center_link_updates_service_on_50_metrobus_routes.cfm). Retrieved December 8, 2025.
12. "Metro News Release - WMATA" (https://web.archive.org/web/20190129122829/https://www.wmata.com/about/news/pressreleasedetail.cfm?ReleaseID=2157). *www.wmata.com*. Archived from the original (https://www.wmata.com/about/news/pressreleasedetail.cfm?ReleaseID=2157) on January 29, 2019. Retrieved May 5, 2019.
13. "Metro News Release - WMATA" (https://web.archive.org/web/20190224062459/https://www.wmata.com/about/news/pressreleasedetail.cfm?ReleaseID=5760). *www.wmata.com*. Archived from the original (https://www.wmata.com/about/news/pressreleasedetail.cfm?ReleaseID=5760) on February 24, 2019. Retrieved May 5, 2019.
14. "Metrobus Service Changes Effective May 29, 2022 I WMATA" (https://www.wmata.com/service/status/details/metrobus-service-changes-May292022.cfm). *www.wmata.com*. Retrieved May 29, 2022.
15. "Metrobus Changes Begin Sunday, December 17, 2023 with 24/7 DC Bus Service" (https://www.wmata.com/service/status/details/Metrobus-Changes-Begin-Sunday-December-17-2023-with-24-7-DC-Bus-Service.cfm). Retrieved December 17, 2023.
16. "Metro News Release - WMATA" (https://web.archive.org/web/20081224143324/http://www.wmata.com/bus/route_changes.cfm). *www.wmata.com*. Archived from the original (http://www.wmata.com/bus/route_changes.cfm) on December 24, 2008. Retrieved June 20, 2020.

17. "Metrobus adds Sunday service to Greenbelt, extends Metroway as part of service changes effective March 27" (https://web.archive.org/web/20190329013740/https://www.wmata.com/about/news/pressreleasedetail.cfm?ReleaseID=6088). *www.wmata.com*. Archived from the original (https://www.wmata.com/about/news/pressreleasedetail.cfm?ReleaseID=6088) on March 29, 2019.
18. "Metrobus Service Changes June 26, 2016" (https://www.wmata.com/service/status/details/metrobus-changes-june-2016.cfm). *www.wmata.com*. Retrieved April 26, 2020.
19. "Metrobus Service Changes, December 17 - WMATA" (https://www.wmata.com/service/status/details/metrobus-service-changes-december17.cfm). *www.wmata.com*. Retrieved May 5, 2019.
20. "Metrobus Service Changes, June 6 | WMATA" (https://www.wmata.com/service/status/details/Metrobus-Service-Changes.cfm). *www.wmata.com*. Retrieved June 6, 2021.
21. "Improved frequency and changes to Metrobus service begin Sunday, Sept. 5, 2021 | WMATA" (https://www.wmata.com/service/status/details/metrobus-service-changes-september-2021.cfm). *www.wmata.com*. Retrieved August 16, 2021.
22. "Metrobus Service Changes, June 24 - WMATA" (https://www.wmata.com/service/status/details/metrobus-june-24-service-changes.cfm). *www.wmata.com*. Retrieved May 5, 2019.
23. Thomson, Robert (September 23, 2011). "Metrobus changes start Sunday" (https://www.washingtonpost.com/blogs/dr-gridlock/post/metrobus-changes-start-sunday/2011/09/23/gIQApekFrK_blog.html). *Washington Post*. Retrieved April 26, 2020.
24. "Metro News Release - WMATA" (https://www.wmata.com/about/news/pressreleasedetail.cfm?ReleaseID=5038). *www.wmata.com*. Retrieved May 5, 2019.
25. "New MetroExtra provides faster Metrobus service along Georgia Avenue" (https://www.wmata.com/about/news/pressreleasedetail.cfm?ReleaseID=1575) (Press release). Washington Metropolitan Area Transit Authority. March 19, 2007. Retrieved May 2, 2019.
26. "Metro News Release - WMATA" (https://www.wmata.com/about/news/pressreleasedetail.cfm?ReleaseID=5468). *www.wmata.com*. Retrieved May 5, 2019.
27. "Metro News Release - WMATA" (https://www.wmata.com/about/news/pressreleasedetail.cfm?ReleaseID=5629). *www.wmata.com*. Retrieved May 5, 2019.
28. "Route 79 MetroExtra goes cash-free" (https://www.wmata.com/service/bus/79-cash-free.cfm).
29. "Metrobus Service Changes, Beginning March 30" (https://web.archive.org/web/20140316170150/http://www.wmata.com/rider_tools/metro_service_status/advisories.cfm?AID=2902&t=bus). *www.wmata.com*. Archived from the original (http://www.wmata.com/rider_tools/metro_service_status/advisories.cfm?AID=2902&t=bus) on March 16, 2014. Retrieved June 22, 2020.
30. "Metrobus Changes Begin Sunday, June 25, 2023 | WMATA" (https://www.wmata.com/service/status/details/service-changes-June-2023.cfm). *www.wmata.com*. Retrieved June 10, 2023.
31. "Metrobus service changes in the District of Columbia begin June 24" (https://web.archive.org/web/20070806004754/http://www.wmata.com/about/met_news/PressReleaseDetail.cfm?ReleaseID=1680). Archived from the original (https://www.wmata.com/about/news/pressreleasedetail.cfm?ReleaseID=1680) on August 6, 2007. Retrieved July 1, 2019.
32. "Metrobus service changes effective June 22 to improve reliability" (https://web.archive.org/web/20190329025158/https://www.wmata.com/about/news/pressreleasedetail.cfm?ReleaseID=5726). *www.wmata.com*. Archived from the original (https://www.wmata.com/about/news/pressreleasedetail.cfm?ReleaseID=5726) on March 29, 2019. Retrieved April 26, 2020.
33. "Metrobus service changes continue 'better bus' program" (https://www.wmata.com/about/news/pressreleasedetail.cfm?ReleaseID=5392). *www.wmata.com*. Retrieved April 26, 2020.
34. Leslie, Renee T. (January 12, 1984). "Metro Sets Shuttle Bus Link For SE Residents" (https://www.washingtonpost.com/archive/local/1984/01/12/metro-sets-shuttle-bus-link-for-se-residents/46ba25bb-e8c4-4c2c-acaf-4a438b67a369/). *Washington Post*. Retrieved June 21, 2020.
35. "Metrobus Service Changes Beginning June 21" (https://web.archive.org/web/20150613080640/http://wmata.com/rider_tools/metro_service_status/advisories.cfm?AID=4948&t=bus). June 21, 2015. Archived from the original (http://wmata.com/rider_tools/metro_service_status/advisories.cfm?AID=4948&t=bus) on June 13, 2015. Retrieved June 27, 2020.

36. "Metrobus service route changes in the District of Columbia begin the week of March 2" (https://www.wmata.com/about/news/pressreleasedetail.cfm?ReleaseID=3284). Retrieved June 6, 2019.
37. "Metro invests in 'better bus' service in DC, Maryland, Virginia" (https://web.archive.org/web/20190106204430/https://www.wmata.com/about/news/pressreleasedetail.cfm?ReleaseID=5233~). Archived from the original (https://www.wmata.com/about/news/pressreleasedetail.cfm?ReleaseID=5233~) on January 6, 2019. Retrieved June 6, 2019.
38. "Metrobus Service Changes Effective May 29, 2022 I WMATA" (https://www.wmata.com/service/status/details/metrobus-service-changes-May292022.cfm). *www.wmata.com*. Retrieved June 13, 2022.
39. "Metrobus Service Changes, June 25" (https://www.wmata.com/service/status/details/metrobus-service-changes-june-25.cfm). *www.wmata.com*. Retrieved April 28, 2020.
40. "Metrobus service changes in the District of Columbia, Maryland, and Virginia begin March 29" (https://www.wmata.com/about/news/pressreleasedetail.cfm?ReleaseID=2511). Retrieved June 7, 2019.
41. "30N, 30S Friendship Heights – Southeast Line" (https://www.wmata.com/schedules/timetables/upload/30N,30S_210606.pdf) (PDF).
42. "39 Pennsylvania Avenue Limited Line" (https://www.wmata.com/schedules/timetables/upload/39_151219.pdf) (PDF).
43. "New Subway Stops Bring Metrobus Service Changes" (https://www.washingtonpost.com/archive/local/1981/01/01/new-subway-stops-bring-metrobus-service-changes/73567225-0882-45fa-b9b3-b8a9bacf17f6/). *Washington Post*. Retrieved April 26, 2020.
44. "Metrobus service changes effective June 25, 2000 District of Columbia" (https://web.archive.org/web/20001013015858/http://www.wmata.com/metrobus/servicechange_062500_dc.htm). June 25, 2000. Archived from the original (http://www.wmata.com/metrobus/servicechange_062500_dc.htm) on October 13, 2000. Retrieved June 16, 2020.
45. "Metrobus service changes effective January 13, 2001 District of Columbia" (https://web.archive.org/web/20010210013453/http://wmata.com/metrobus/servicechange_011301_dc.htm). February 10, 2001. Archived from the original (http://wmata.com/metrobus/servicechange_011301_dc.htm) on February 10, 2001. Retrieved June 15, 2020.
46. "Metrobus Schedule Changes Begin Sunday" (https://www.washingtonpost.com/archive/local/1981/03/19/metrobus-schedule-changes-begin-sunday/15601379-3474-42a8-b85a-091fd26fca53/). *The Washington Post*. Retrieved December 21, 2024.
47. "Metrobus Routes 98, N22 being replaced by DC Circulator" (https://web.archive.org/web/20180515112249/https://www.wmata.com/about/news/pressreleasedetail.cfm?ReleaseID=2518). *www.wmata.com*. Archived from the original (https://www.wmata.com/about/news/pressreleasedetail.cfm?ReleaseID=2518) on May 15, 2018. Retrieved April 26, 2020.
48. "Metrobus service changes to take effect September 2" (https://web.archive.org/web/20011105081927/http://www.wmata.com/about/MET_NEWS/200108/pr_servicechanges.htm). August 28, 2001. Archived from the original (http://www.wmata.com/about/MET_NEWS/200108/pr_servicechanges.htm) on November 5, 2001. Retrieved April 26, 2020.
49. "A9 Martin Luther King Jr. Ave. Limited Line" (https://www.wmata.com/schedules/timetables/upload/A9_171217.pdf) (PDF).
50. "Metrobus Service Changes to Take Place August 31" (https://web.archive.org/web/19980208015731/https://www.wmata.com/). August 31, 1997. Archived from the original (https://www.wmata.com/m) on February 8, 1998. Retrieved June 16, 2020.
51. "B8, 9 Fort Lincoln Shuttle Line" (https://www.wmata.com/schedules/timetables/upload/b89_93.pdf) (PDF).
52. "Metrobus service, fare changes begin June 28" (https://www.wmata.com/about/news/pressreleasedetail.cfm?ReleaseID=2638). *www.wmata.com*. Retrieved April 26, 2020.
53. "D1 – Glover Park – Franklin Square Line; D2 – Glover Park – Dupont Circle Line" (https://www.wmata.com/schedules/timetables/upload/D2_210314.pdf) (PDF).

54. "Hearings on Bus Route Changes Set" (https://www.washingtonpost.com/archive/local/1981/05/14/hearings-on-bus-route-changes-set/aef62a07-4c79-4333-8996-145eb5e2e13b/). *The Washington Post*. Retrieved June 21, 2020.
55. Lynton, Stephen J. (August 24, 1984). "Metro Plans to Revise D.C., Montgomery Bus Routes for Red Line" (https://www.washingtonpost.com/archive/local/1984/08/24/metro-plans-to-revise-dc-montgomery-bus-routes-for-red-line/6c55284f-11d2-4f73-9bb2-faaac310fdd5/). *The Washington Post*. Retrieved April 26, 2020.
56. "March 19, 2017 Metrobus Service Adjustments I WMATA" (https://www.wmata.com/service/status/details/march-19-2017-metrobus-service-adjustments.cfm?alerts-widget-next-train-all=A05). *www.wmata.com*. Retrieved April 26, 2020.
57. "G9 MetroExtra Increased Service for Red Line Shutdown, July 21-Sept 3" (https://www.wmata.com/service/status/details/G9-metroextra-increased-service-for-red-line-shutdown.cfm). *wmata.com*. Washington Metropolitan Area Transit Authority. Retrieved April 26, 2020.
58. "Metrobus service changes in the District of Columbia begin September 24" (https://www.wmata.com/about/news/pressreleasedetail.cfm?ReleaseID=3874). *www.wmata.com*. Retrieved April 26, 2020.
59. Feaver, Douglas (September 21, 1978). "Metrobus Routes Change as Subway Service Increases" (https://www.washingtonpost.com/archive/local/1978/09/21/metrobus-routes-change-as-subway-service-increases/e49ed523-b338-44c2-9640-9922d6eb0dfd/). *The Washington Post*. Retrieved April 26, 2020.
60. "Metro To Expand, Change Bus Service April 21" (https://www.washingtonpost.com/archive/local/1980/04/10/metro-to-expand-change-bus-service-april-21/aa48a864-c17e-4ff8-af68-569550d7fa95/). *The Washington Post*. Retrieved April 26, 2020.
61. Lynton, Stephen J. "HARD TIMES ARE CHANGING TIMES FOR COUNTY BUS SERVICE" (https://www.washingtonpost.com/archive/local/1991/06/20/metrobus-route-changes/b0537571-4260-4421-b812-0f5f724c2518/). *The Washington Post*. Retrieved April 26, 2020.
62. "Eight Metrobus routes discontinued in Maryland after December 26" (https://www.wmata.com/about/news/pressreleasedetail.cfm?ReleaseID=2926). *www.wmata.com*. Retrieved April 26, 2020.
63. Lynton, Stephen. "Metro Plans to Revise D.C., Montgomery Bus Routes for Red Line" (https://www.washingtonpost.com/archive/local/1991/06/20/metrobus-route-changes/b0537571-4260-4421-b812-0f5f724c2518/). *Washington Post*. Retrieved April 26, 2020.
64. "Metrobus service advisories" (https://web.archive.org/web/20011025002606/http://wmata.com/metrobus/metrobus_advisory.htm). October 25, 2001. Archived from the original (http://wmata.com/metrobus/metrobus_advisory.htm) on October 25, 2001. Retrieved June 15, 2020.
65. "S1 16th Street – Potomac Park Line" (https://www.wmata.com/schedules/timetables/upload/S1_190623.pdf) (PDF).
66. Feaver, Douglas B. (November 30, 1978). "Bus Routes Change Sunday to Link with Orange Line" (https://www.washingtonpost.com/archive/local/1978/11/30/bus-routes-change-sunday-to-link-with-orange-line/74b7bfbd-4100-411b-b9eb-d51f9e4a0031). *The Washington Post*. Retrieved April 26, 2020.
67. Alpert, David. "WMATA plans new X9, Virginia and Greenbelt bus changes" (https://ggwash.org/view/6453/wmata-plans-new-x9-virginia-and-greenbelt-bus-changes). *Greater Greater Washington*. Retrieved April 27, 2020.

External links

- District of Columbia Timetables (https://www.wmata.com/schedules/timetables/all-routes.cfm?State=DC)

Retrieved from "https://en.wikipedia.org/w/index.php?title=List_of_Metrobus_routes_in_Washington,_D.C.&oldid=1337562813"